

U.S. Department of
Homeland Security

United States
Coast Guard



LIGHT LIST

Volume IV

GULF OF MEXICO

Econfina River, Florida to the Rio Grande, Texas

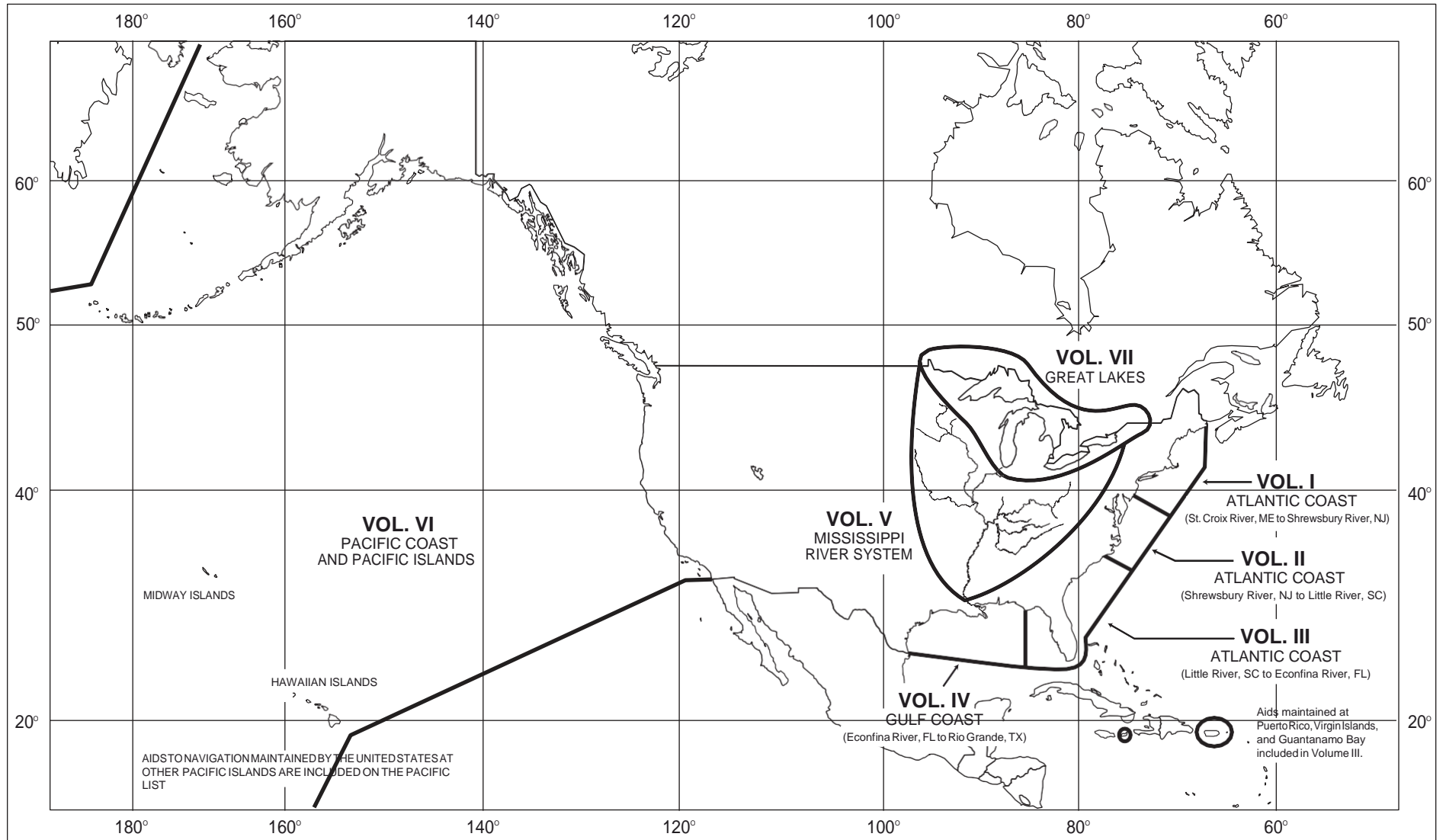
This Light List contains a list of lights, sound signals,
buoys, daybeacons, and other aids to navigation.

IMPORTANT
THIS LIGHT LIST SHOULD BE CORRECTED
EACH WEEK FROM THE LOCAL NOTICES TO MARINERS
OR NOTICES TO MARINERS AS APPROPRIATE.

2023

COMDTPUB P16502.4

LIMITS OF LIGHT LISTS PUBLISHED BY U.S. COAST GUARD





U.S. AIDS TO NAVIGATION SYSTEM

on navigable waters except Western Rivers

LATERAL SYSTEM AS SEEN ENTERING FROM SEAWARD

<p>PORT SIDE ODD NUMBERED AIDS</p> <p>GREEN LIGHT ONLY</p> <p>FLASHING (2) </p> <p>FLASHING </p> <p>OCCULTING </p> <p>QUICK FLASHING </p> <p>ISO </p> <p>1 LIGHT (FI G 6s)</p> <p>9 LIGHTED BUOY (G 9s FI G 4s)</p> <p>9 CAN (G C 9s)</p> <p>5 DAYBEACON (G 5s)</p>	<p>PREFERRED CHANNEL NO NUMBERS - MAY BE LETTERED</p> <p>PREFERRED CHANNEL TO STARBOARD</p> <p>TOPMOST BAND GREEN</p> <p>GREEN LIGHT ONLY</p> <p>COMPOSITE GROUP FLASHING (2+1) </p> <p>A LIGHTED BUOY (GR "A" FI (2+1) G 6s)</p> <p>U CAN (GR "U")</p> <p>S CAN (GR C "S")</p>	<p>PREFERRED CHANNEL NO NUMBERS - MAY BE LETTERED</p> <p>PREFERRED CHANNEL TO PORT</p> <p>TOPMOST BAND RED</p> <p>RED LIGHT ONLY</p> <p>COMPOSITE GROUP FLASHING (2+1) </p> <p>B LIGHTED BUOY (RG "B" FI (2+1) R 6s)</p> <p>C NUN (RG N "C")</p> <p>G LIGHT (RG "G")</p>	<p>STARBOARD SIDE EVEN NUMBERED AIDS</p> <p>RED LIGHT ONLY</p> <p>FLASHING (2) </p> <p>FLASHING </p> <p>OCCULTING </p> <p>QUICK FLASHING </p> <p>ISO </p> <p>2 LIGHT (FI R 6s)</p> <p>8 LIGHTED BUOY (R 8s FI R 4s)</p> <p>6 NUN (R N "6")</p> <p>2 DAYBEACON (R 2s)</p>
--	--	---	---

AIDS TO NAVIGATION HAVING NO LATERAL SIGNIFICANCE

<p>ISOLATED DANGER NO NUMBERS - MAY BE LETTERED</p> <p>WHITE LIGHT ONLY</p> <p>FI (2) 5s </p> <p>A LIGHTED (BR "A" FI (2) 5s)</p> <p>C UNLIGHTED (BR "C")</p>	<p>SAFE WATER NO NUMBERS - MAY BE LETTERED</p> <p>WHITE LIGHT ONLY MORSE CODE</p> <p>Mo (A) </p> <p>N LIGHTED AND/OR SOUND (RW "N" Mo (A))</p> <p>A MR (RW "A")</p> <p>B SPHERICAL (RW SP "B")</p> <p>N UNLIGHTED AND/OR SOUND (RW "N")</p>
<p>RANGE DAYBOARDS MAY BE LETTERED</p> <p>KGW KWG KWB KBW KWR KRW KRB KBR KGB KBG KGR KRG</p>	
<p>DAYBOARDS - MAY BE LETTERED</p> <p>WHITE LIGHT ONLY</p> <p>NR (RW Bn)</p> <p>NG (GW Bn)</p> <p>NB (BW Bn)</p>	<p>SPECIAL MARKS - MAY BE LETTERED</p> <p>YELLOW LIGHT ONLY</p> <p>FIXED FLASHING </p> <p>A UNLIGHTED (C "A")</p> <p>C UNLIGHTED (N "C")</p> <p>A LIGHTED (Y "A" Bn)</p> <p>B LIGHTED (Y "B" FI)</p> <p>SHAPE OPTIONAL-BUT SELECTED TO BE APPROPRIATE FOR THE POSITION OF THE MARK IN RELATION TO THE NAVIGABLE WATERWAY AND THE DIRECTION OF BUOYAGE.</p>

Aids to Navigation marking the Intracoastal Waterway (ICW) display unique yellow symbols to distinguish them from aids marking other waters. Yellow triangles indicate aids should be passed by keeping them on the starboard (right) hand of the vessel. Yellow squares indicate aids should be passed by keeping them on the port (left) hand of the vessel. A yellow horizontal band provides no lateral information, but simply identifies aids as marking the ICW.

TYPICAL INFORMATION AND REGULATORY MARKS

INFORMATION AND REGULATORY MARKERS

WHEN LIGHTED, INFORMATION AND REGULATORY MARKERS MAY DISPLAY ANY WHITE LIGHT RHYTHM EXCEPT QUICK FLASHING, Mo(A), AND FLASHING (2)

MOORING BUOY
WHITE WITH BLUE BAND
MAY SHOW WHITE REFLECTOR OR LIGHT

SWIM AREA
EXPLANATION MAY BE PLACED OUTSIDE THE CROSSED DIAMOND SHAPE, SUCH AS DAM, RAPIDS, WRECK, SHOAL, DAM, ETC.

ROCK
DANGER
THE NATURE OF DANGER MAY BE INDICATED INSIDE THE DIAMOND SHAPE, SUCH AS ROCK, WRECK, SHOAL, DAM, ETC.

CONTROLLED AREA
SLOW NO WAKE
TYPE OF CONTROL IS INDICATED IN THE CIRCLE, SUCH AS SLOW, NO WAKE, ANCHORING, ETC.

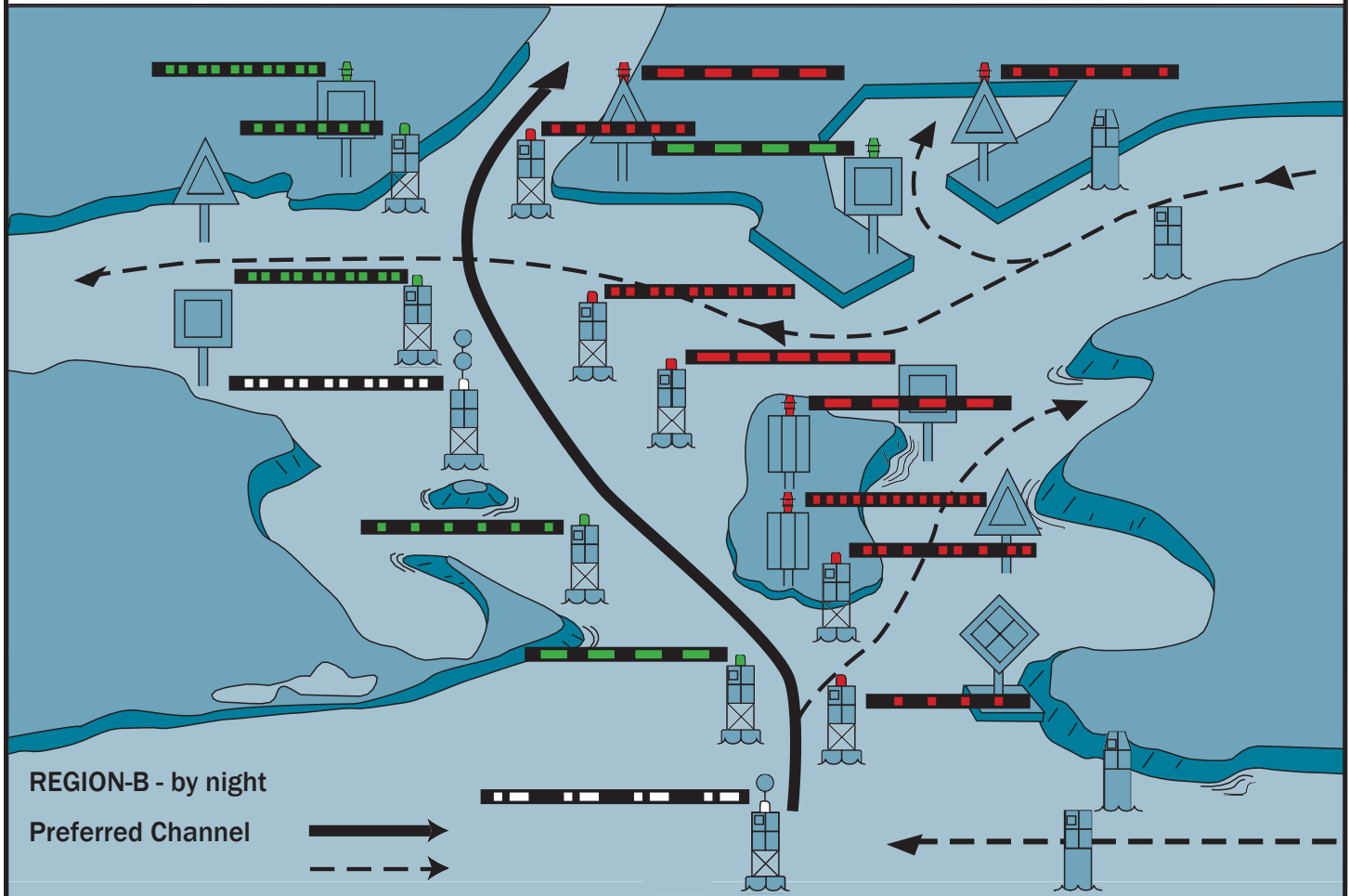
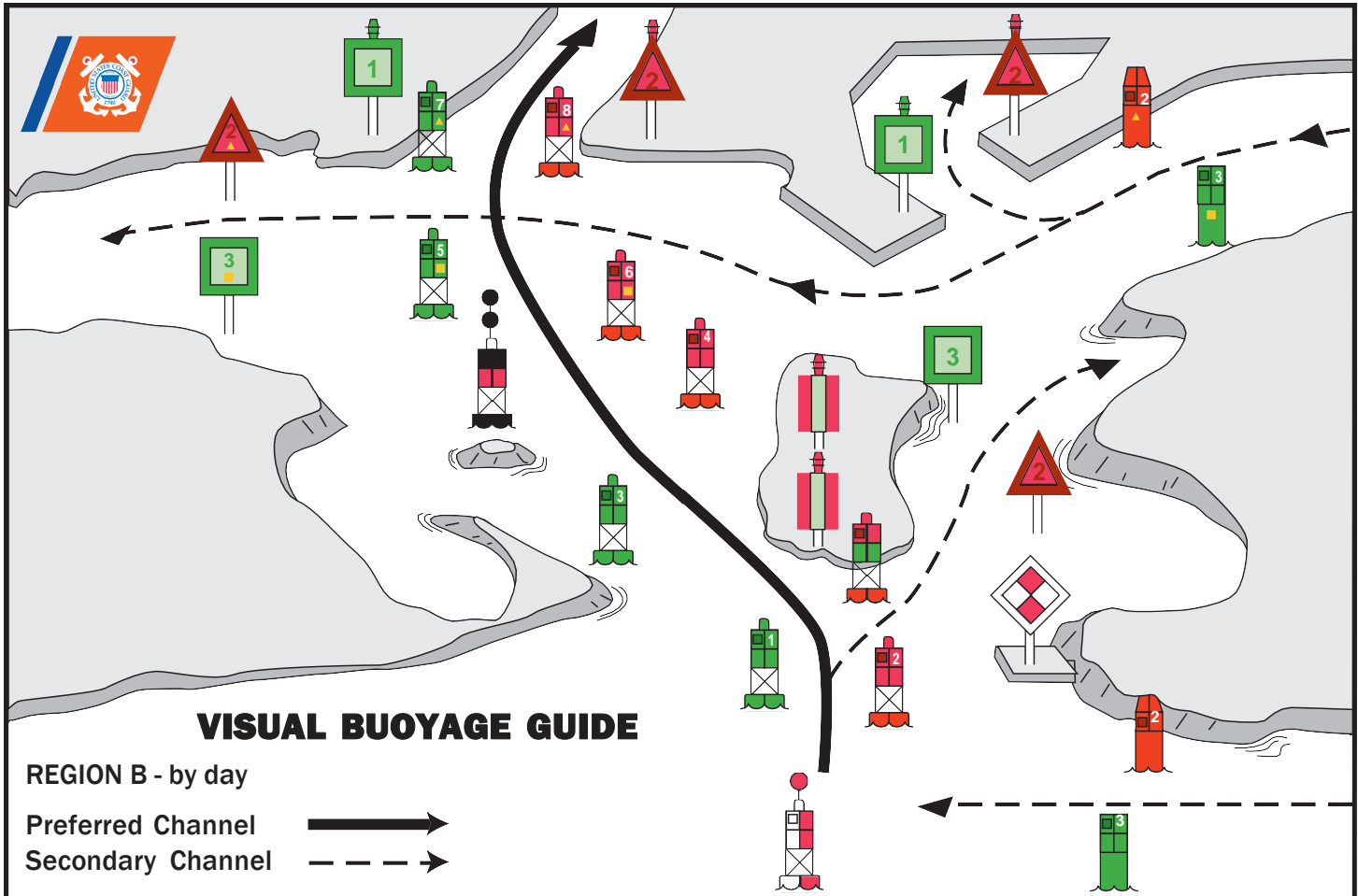
INFORMATION
MULLET LAKE
BLACK RIVER
FOR DISPLAYING INFORMATION SUCH AS DIRECTIONS, DISTANCES, LOCATIONS, ETC.

BUOY USED TO DISPLAY REGULATORY MARKERS

MAY SHOW WHITE LIGHT MAY BE LETTERED

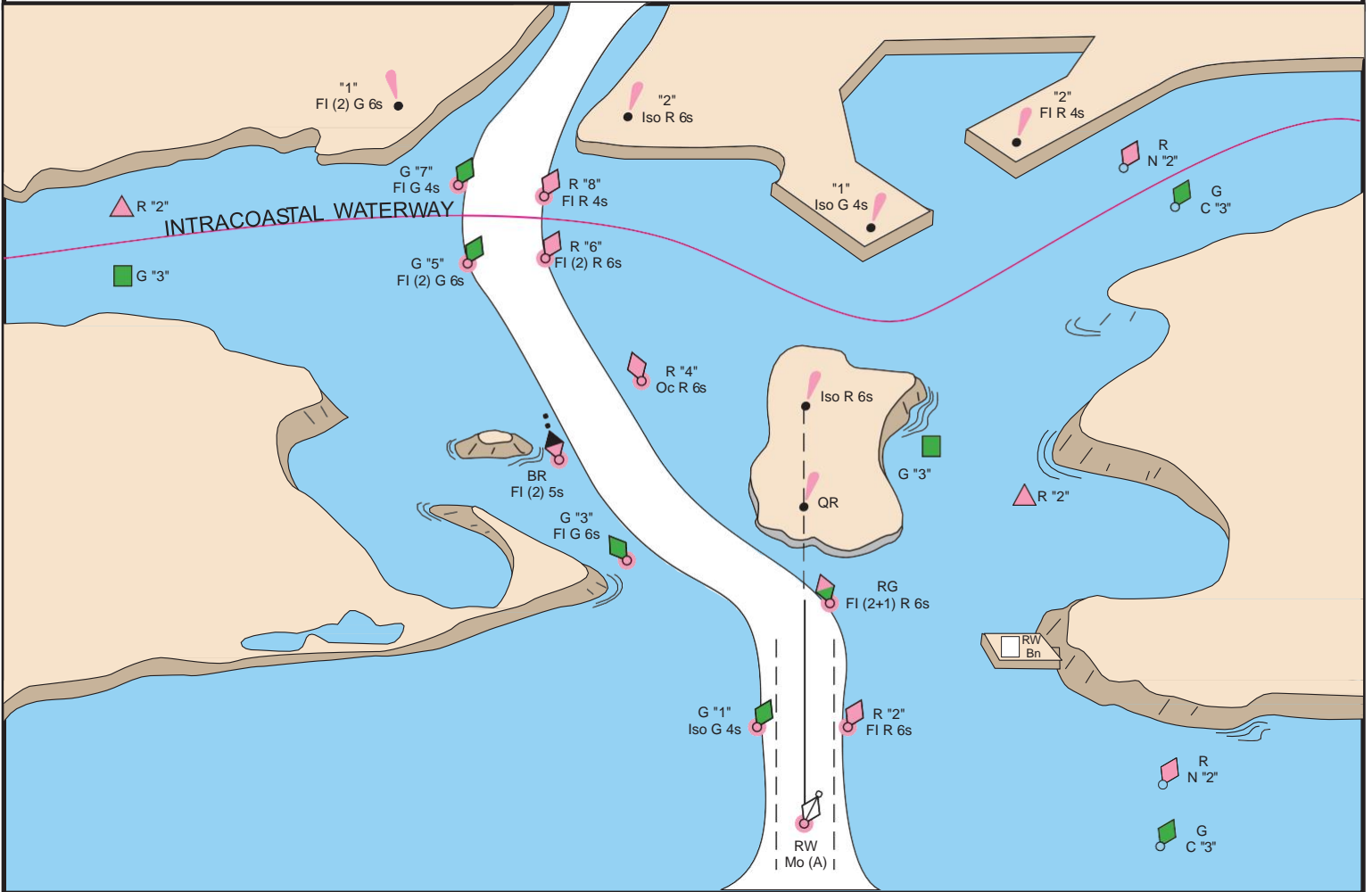
DANGER

PLATE 1



Secondary Channel

FICTITIOUS NAUTICAL CHART





AIDS TO NAVIGATION SYSTEM

on the Western River System



AS SEEN ENTERING FROM SEAWARD

<p>PORT SIDE OR RIGHT DESCENDING BANK</p> <p>GREEN OR WHITE LIGHTS</p> <p>FLASHING ISO</p> <p>LIGHT LIGHTED BUOY CAN</p> <p>SG CNG</p> <p>PASSING DAYBEACON CROSSING DAYBEACON</p> <p>176.9 MILE BOARD</p>	<p>PREFERRED CHANNEL MARK JUNCTIONS AND OBSTRUCTIONS COMPOSITE GROUP FLASHING (2+1)</p> <p>PREFERRED CHANNEL TO STARBOARD TOPMOST BAND GREEN FI (2+1) G</p> <p>JG</p> <p>PREFERRED CHANNEL TO PORT TOPMOST BAND RED FI (2+1) R</p> <p>JR</p> <p>DAYBOARDS HAVING NO LATERAL SIGNIFICANCE</p> <p>MAY BE LETTERED</p> <p>WHITE LIGHT ONLY</p> <p>NB</p> <p>A</p>	<p>STARBOARD SIDE OR LEFT DESCENDING BANK</p> <p>RED OR WHITE LIGHTS</p> <p>FLASHING (2) ISO</p> <p>LIGHT LIGHTED BUOY NUN</p> <p>MAY BE LIGHTED</p> <p>TR</p> <p>CNR</p> <p>PASSING DAYBEACON CROSSING DAYBEACON</p> <p>123.5 MILE BOARD</p>
---	--	--

SPECIAL MARKS--MAY BE LETTERED

SHAPE: OPTIONAL--BUT SELECTED TO BE APPROPRIATE FOR THE POSITION OF THE MARK IN RELATION TO THE NAVIGABLE WATERWAY AND THE DIRECTION OF BUOYAGE.

YELLOW LIGHT ONLY

FIXED FLASHING

NY

UNLIGHTED **LIGHTED**

MOORING BUOY
WHITE WITH BLUE BAND
MAY SHOW WHITE REFLECTOR OR LIGHT

TYPICAL INFORMATION AND REGULATORY MARKS
INFORMATION AND REGULATORY MARKERS

WHEN LIGHTED, INFORMATION AND REGULATORY MARKS MAY DISPLAY ANY LIGHT RHYTHM EXCEPT QUICK FLASHING, Mo(a) AND FLASHING (2)

NW WHITE LIGHT ONLY

DANGER

BOAT EXCLUSION AREA

DANGER

CONTROLLED AREA

SWIM AREA

NO WAKE

EXPLANATION MAY BE PLACED OUTSIDE THE CROSSED DIAMOND SHAPE, SUCH AS DAM, RAPIDS, SWIM AREA, ETC.

THE NATURE OF DANGER MAY BE INDICATED INSIDE THE DIAMOND SHAPE, SUCH AS ROCK, WRECK, SHOAL, DAM, ETC.

TYPE OF CONTROL IS INDICATED IN THE CIRCLE, SUCH AS SLOW, NO WAKE, ETC.

MULLETT LAKE
BLAC K R IVER

INFORMATION

BUOY USED TO DISPLAY REGULATORY MARKERS

MAY SHOW WHITE LIGHT
MAY BE LETTERED

STATE WATERS

3 **2**

INLAND (STATE) WATER OBSTRUCTION MARK
MAY SHOW WHITE REFLECTOR OR QUICK FLASHING WHITE LIGHT

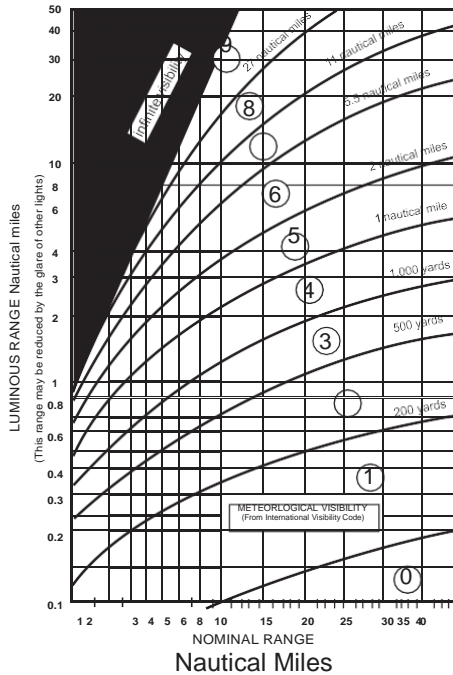
BLACK-STRIPED WHITE BUOY

Used to indicate an obstruction to navigation, extends from the nearest shore to the buoy. This means "do not pass between the buoy and the nearest shore." This aid is replacing the red and white striped buoy within the USWMS, but cannot be used until all red and white striped buoys on a waterway have been replaced.

LUMINOUS RANGE DIAGRAM

The nominal range given in this Light List is the maximum distance a given light can be seen when the meteorological visibility is 10 nautical miles. If the existing visibility is less than 10 NM, the range at which the light can be seen will be reduced below its nominal range. And, if the visibility is greater than 10 NM, the light can be seen at greater distances. The distance at which a light may be expected to be seen in the prevailing visibility is called its luminous range.

This diagram enables the mariner to determine the approximate luminous range of a light when the nominal range and the prevailing meteorological visibility are known. The diagram is entered from the bottom border using the nominal range listed in column 6 of this book. The intersection of the nominal range with the appropriate visibility curve (or, more often, a point between two curves) yields, by moving horizontally to the left border, the luminous range.



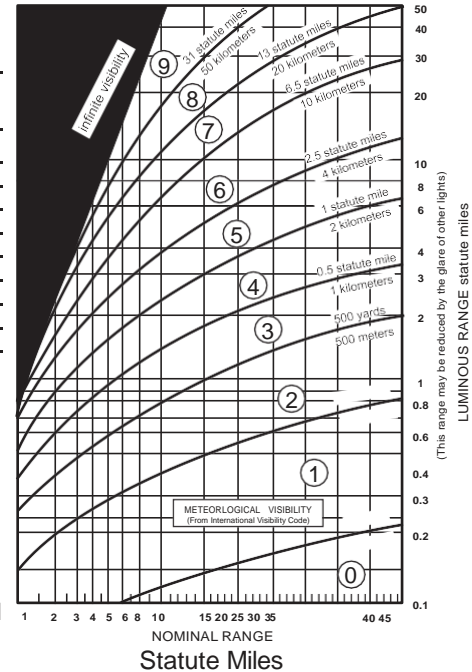
METEOROLOGICAL VISIBILITY (From International Visibility Code)

Code	Metric	Nautical (approximate)
0	less than 50 meters	less than 50 yards
1	50-200 meters	50-200 yards
2	200-500 meters	200-500 yards
3	500-1,000 meters	500-1,000 yards
4	1-2 kilometers	1,000-2,000 yards
5	2-4 kilometers	1-2 nautical miles
6	4-10 kilometers	2-5.5 nautical miles
7	10-20 kilometers	5.5-11 nautical miles
8	20-50 kilometers	11-27 nautical miles
9	greater than 50 km	greater than 27 nm

CAUTION

When using this diagram it must be remembered that:

1. The ranges obtained are approximate.
2. The transparency of the atmosphere may vary between observer and light.
3. Glare from background lighting will reduce the range that lights are sighted.
4. The rolling motion of a vessel and/or of a lighted aid may reduce the distance that lights can be detected or identified.



GEOGRAPHIC RANGE TABLE

The following table gives the approximate geographic range of visibility for an object which may be seen by an observer at sea level. It is necessary to add to the distance for the height of any object the distance corresponding to the height of the observer's eye above sea level.

Height Feet/Meters	Distance Nautical Miles (NM)	Height Feet/Meters	Distance Nautical Miles (NM)	Height Feet/Meters	Distance Nautical Miles (NM)
5/1.5	2.6	70/21.3	9.8	250/76.2	18.5
10/3.1	3.7	75/22.9	10.1	300/91.4	20.3
15/4.6	4.5	80/24.4	10.5	350/106.7	21.9
20/6.1	5.2	85/25.9	10.8	400/121.9	23.4
25/7.6	5.9	90/27.4	11.1	450/137.2	24.8
30/9.1	6.4	95/29.0	11.4	500/152.4	26.2
35/10.7	6.9	100/30.5	11.7	550/167.6	27.4
40/12.2	7.4	110/33.5	12.3	600/182.9	28.7
45/13.7	7.8	120/36.6	12.8	650/198.1	29.8
50/15.2	8.3	130/39.6	13.3	700/213.4	31.0
55/16.8	8.7	140/42.7	13.8	800/243.8	33.1
60/18.3	9.1	150/45.7	14.3	900/274.3	35.1
65/19.8	9.4	200/61.0	16.5	1000/304.8	37.0

Example: Determine the geographic visibility of an object, with a height above water of 65 feet, for an observer with a height of eye of 35 feet.

Enter above table;
 Height of object 65 feet= 9.4 NM
 Height of observer 35 feet= 6.9 NM
 Computed geographic visibility= 16.3 NM

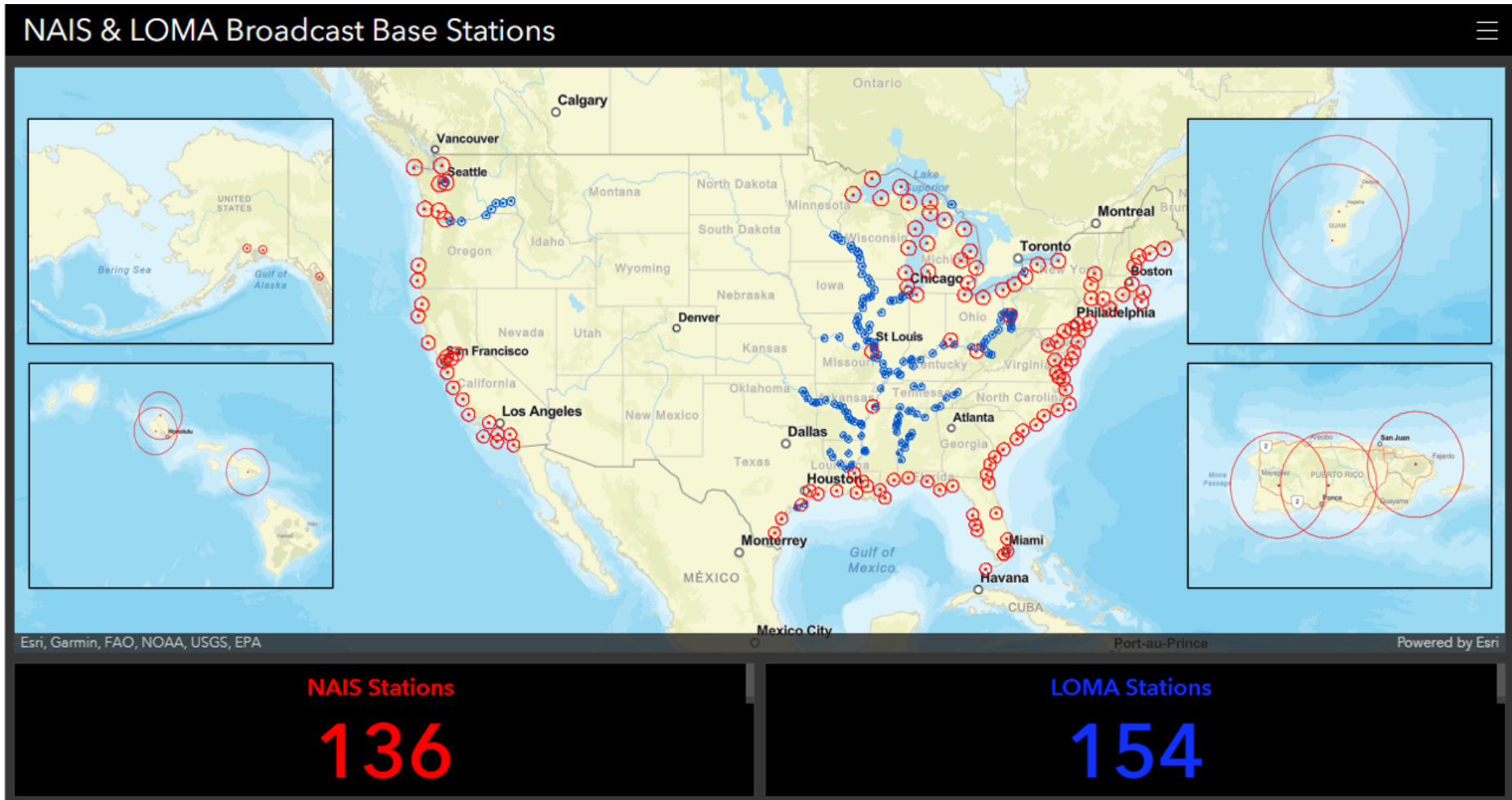
This Page Intentionally Left Blank

TABLE OF CONTENTS

Light List Regions	Inside Front Cover
Federal AIS ATON Broadcast Sites	i
USCG Contact Information	ii
Preface	vi
Introduction	vii
NAIS/LOMA base station list	xli
SEACOAST	
Florida	1
Alabama	2
Mississippi	2
Louisiana	4
Texas	9
BAYS, RIVERS, AND HARBORS	
Pensacola Bay	39
Mobile Bay	52
Pascagoula Harbor	72
Lake Pontchartrain	97
Mississippi River	109
Timbalier Bay	163
Vermilion Bay	185
Sabine Pass	206
Galveston Bay	218
Matagorda Bay	244
Corpus Christi Bay	255
Intracoastal Waterway, Florida - Pensacola Bay	297
Intracoastal Waterway, Louisiana – New Orleans	309
Intracoastal Waterway, Louisiana – Morgan City	314
Intracoastal Waterway, Texas – Sabine Neches Canal	318
Intracoastal Waterway, Texas – Carlos Bay	336
Intracoastal Waterway, Texas – Laguna Madre	354
INDEX	Index 1
CROSS REFERENCE	Cross Reference 1

This Page Intentionally Left Blank

Federal AIS ATON Broadcast Sites



The following is a description of the geographic coverage of each volume:

Volume	Coast Guard District(s)	Geographic Description
I	First Coast Guard District 408 Atlantic Avenue Boston, MA 02110-3350 Tel: 617-223-8356 http://www.uscg.mil/d1	Maine, New Hampshire, Massachusetts, Vermont (Lake Champlain), Rhode Island, Connecticut and New York to Shrewsbury River, New Jersey.
II	Fifth Coast Guard District Federal Building 431 Crawford Street Portsmouth, VA 23704-5004 Tel: (757)398-6486 (757) 398-6552 http://www.uscg.mil/d5	Shrewsbury River, New Jersey to Little River South Carolina.
III	Seventh Coast Guard District Brickell Plaza Federal Building 909 SE 1st Avenue; Rm:406 Miami, FL 33131-3050 Tel: (305) 415-6752 or (305) 415-6800 http://www.uscg.mil/d7	South Carolina, Georgia, Florida to Econfina River (083°50' W), and Puerto Rico and the U.S. Virgin Islands.
IV	Eight Coast Guard District Hale Boggs Federal Building 500 Poydras Street New Orleans, LA 70130-3310 Tel: (504) 671-2327 (504) 671-2137 http://www.uscg.mil/d8	Econfina River (083°50' W), Florida to Rio Grande, Texas.
V		Mississippi River system and its navigable tributaries, Tenn-Tom Waterway, Alabama, Atchafalaya, and the Apalachicola-Chattahoochee-Flint River Systems.
VI	Eleventh Coast Guard District (California, Nevada, Utah, Arizona) Coast Guard Island Building 50-2 Alameda, CA 94501-5100 Tel: (510) 437-2975 http://www.uscg.mil/d11 Thirteenth Coast Guard District (Oregon, Washington, Idaho, Montana) Federal Building 915 Second Ave, Suite 3510 Seattle, WA 98174-1067 Tel: (206)220-7280 (206) 220-7001 http://www.uscg.mil/d13 Fourteenth Coast Guard District (Hawaiian, American Samoa, Marshall, Marianas, and Caroline Islands) Prince Kalaniana'ole Federal Bldg. 300 Ala Moana Blvd 9th Floor, Room 9-220 Honolulu, HI 96850-4982 Tel: (808) 535-3409 (808) 535-3414 http://www.uscg.mil/d14 Seventeenth Coast Guard District (Alaska) PO Box 25517 Juneau, AK 99802-5517 Tel: (907) 463-2269 http://www.uscg.mil/d17	Pacific Coast, Pacific Islands, and the Coast of Alaska.
VII	Ninth Coast Guard District 1240 East 9th Street Cleveland, OH 44199-2060 Tel: (216)902-6060 or (216) 902-6117 http://www.uscg.mil/d9	Great Lakes and the St. Lawrence River above the St. Regis River.

**U. S. COAST GUARD EIGHTH DISTRICT UNIT LISTING
AIDS TO NAVIGATION TEAMS**

ANT CORPUS CHRISTI
1201 East Navigation Blvd
Corpus Christi, TX 78402
Tel: (361) 844-6521

ANT COLFAX
350 Control House Rd
Colfax, LA 71417
Tel: (318) 627-2783

ANT DULAC
241 Coast Guard Rd
Dulac, LA 70353
Tel: (985) 563-4473

ANT EUFAULA
180 Chewalla Rd
Eufaula, AL 36027
Tel: (334) 687-5140

ANT GALVESTON
3000 Fort Point Rd
Galveston, TX 77550
Tel: (409) 766-5654

ANT GULFPORT
991 23rd Ave
Gulfport, MS 39501
Tel: (228) 575-9173

ANT MOBILE
1500 15th St.
Mobile, AL 36615
Tel: (251) 441-6244

ANT MORGAN CITY
800 Youngs Rd Suite 100
Morgan City, LA 70380
Tel: (985) 384-7000

ANT NEW ORLEANS
1790 Saturn Rd.
New Orleans, LA 70129
Tel: (504) 253-4834

ANT PANAMA CITY
1700 Thomas Drive
Panama City, FL
32408-5804
Tel: (850) 234-8139

ANT PENSACOLA
21 Slemmer Ave.
Pensacola, FL 32508-7851
Tel: (850) 455-2354

ANT PORT O'CONNOR
PO Box 98
Port O'Connor, TX 77982
Tel: (361) 983-4313

ANT SABINE
7034 S. First St.
Sabine Pass, TX 77655
Tel: (409) 971- 2200

ANT SOUTH PADRE
1 Wallace Reed Road South
Padre Island, TX 78597
Tel: (956) 364- 7433

ANT VENICE
436 Coast Guard Rd
Venice, LA 70091
Tel: (504) 534-7650

BUOY TENDERS

USCGC AXE (WLIC-75310)
800 Youngs Road
Morgan City, LA 70380
Tel: (985) 385-0037

USCGC BARBARA MABRITY(WLM-559)
1500 15th St.
Mobile, AL 36615
Tel: (251) 441-6275

USCGC CLAMP (WLIC-75306)
3000 Ft. Point Road
Galveston, TX 77550
Tel: (409) 766-4781

USCGC HATCHET (WLIC-75309)
3000 Ft. Point Road
Galveston, TX 77550
Tel: (409) 766-4776

USCGC HARRY CLAIBORNE (WLM-561)
3000 Ft. Point Road
Galveston, TX 77550
Tel: (409) 766-4771

USCGC MALLETT (WLIC-75304)
1201 East Navigation Blvd
Corpus Christi, TX 78402-1911
Tel: (361) 844-6531

USCGC PAMLICO (WLIC-800)
1790 Saturn St.
New Orleans, LA 70129
Tel: (504) 253-2420

USCGC SAGINAW (WLIC-803)
1500 15th St.
Mobile, AL 36615
Tel: (251) 441-5197

USCG WALNUT (WLB-205)
211 South Ave Bldg 38 Suite C
Pensacola, FL 32508
Tel: (850) 361-7246

Light List Volume IV

This Light List is corrected through Coast Guard District Local Notice to Mariners No. 01/23,
and National Geospatial-Intelligence Agency (NGA) Notice to Mariners No. 01/23.

The 2023 edition supersedes the 2022 edition.

RECORD OF CORRECTIONS YEAR 2023

1/23	2/23	3/23	4/23	5/23	6/23	7/23	8/23
9/23	10/23	11/23	12/23	13/23	14/23	15/23	16/23
17/23	18/23	19/23	20/23	21/23	22/23	23/23	24/23
25/23	26/23	27/23	28/23	29/23	30/23	31/23	32/23
33/23	34/23	35/23	36/23	37/23	38/23	39/23	40/23
41/23	42/23	43/23	44/23	45/23	46/23	47/23	48/23
49/23	50/23	51/23	52/23				

PREFACE

Lights and other marine aids to navigation maintained by or under authority of the U.S. Coast Guard and located on waters used by general navigation are described in the 7 volumes of the U.S. Light List. The Light List describes many aids to navigation owned or maintained by private entities; however, not all such aids are described.

CAUTION: Mariners attempting to pass a buoy close aboard risk collision with a yawing buoy or with the obstruction that the buoy marks. Mariners must not rely on buoys alone for determining their positions due to factors limiting buoy reliability.

PRIVATE AIDS TO NAVIGATION

Class I aids to navigation: These are aids located on marine structures or other works that the owners are legally obligated to establish, maintain, and operate as prescribed by the Coast Guard. These are included in the Light List.

Class II aids to navigation: These are aids, exclusive of Class I, that are located in waters used by general navigation. These are included in the Light List.

Class III aids to navigation: These are aids, exclusive of Class I and Class II that are located in waters not ordinarily used by general navigation. These are not included in the Light List.

LIGHT LIST AVAILABILITY

This Light List is annually published in electronic format and is intended to furnish more information concerning aids to navigation than can be conveniently shown on charts (U.S. Coast Guard Light List volumes can be found US Coast Guard Navigation Center website ([USCG Light Lists](#)). This Light List is not intended to be used in place of charts or the [United States Coast Pilot®](#). Charts should be consulted for the location of all aids to navigation. It may be dangerous to use aids to navigation without reference to charts.

Note: NOAA has announced the phased shutdown of its traditional paper and raster chart production system. Cancellation of traditional NOAA paper nautical charts, RNCs, and other associated raster chart products will began 2021 and will be completed by January 2025. Use NOAA ENC's for the most up-to-date information.

This list is corrected to the date of the notices to mariners shown on the title page. Changes to aids to navigation during the year are advertised in U.S. Coast Guard Local Notices to Mariners and an updated list is posted every week on the USCG and National Geospatial-Intelligence Agency (NGA) Maritime Safety Office's Websites. Important changes to aids to navigation may also be broadcast through Coast Guard or Naval radio stations and NAVTEX. Mariners should keep their Light Lists corrected from these notices and should consult all notices issued after the date of publication of this Light List. Additionally, the U.S. Coast Guard maintains weekly updated Light Lists corrected through the current LNM week and are available in **XML** and **PDF** on the [Weekly Light List Page](#) of the U.S. Coast Guard Navigation Center (NAVCEN) website.

IMPORTANT: A summary of corrections for this publication, which includes corrections from the dates shown on the title page to the date of availability, is advertised in the Local Notice to Mariners. These corrections must be applied to bring the Light List up to date. Additionally, this publication should be corrected weekly from the Local Notices to Mariners.

Mariners and others are requested to bring any apparent errors or omissions in these lists to the attention of the cognizant U.S. Coast Guard District or NAVCEN at TIS-SMB-NISWS@USCG.MIL

INTRODUCTION

How the Light List is Arranged

Aids to navigation on the Coastal United States are listed in geographic order clockwise from north to south along the Atlantic coast, east to west along the Gulf of Mexico, and south to north along the Pacific coast. On the Great Lakes, aids to navigation are listed from east to west and from south to north, except on Lake Michigan, which is listed from north to south. Seacoast aids to navigation are listed first, followed by entrance and harbor aids to navigation, which are listed in the order proceeding towards the head of navigation from seaward.

Names of aids to navigation are printed as follows to help distinguish immediately the type of aid to navigation.

Seacoast/Lake Coast Lights

Secondary Lights, RACONS

Sound Signals

RIVER, HARBOR, OTHER LIGHTS, VIRTUAL AIS

Lighted Buoys

Daybeacons, Unlighted Buoys, Virtual Automatic Identification System (V-AIS) ATON

Light List numbers are assigned to all Federal and Private aids to navigation for reference in the Light List. Aids to navigation are generally numbered by fives in accordance with their order of appearance in each volume of the Light List. Other numbers and decimal fractions are assigned where newly established aids to navigation are listed between previously numbered aids to navigation. The Light Lists are renumbered periodically to assign whole numbers to all aids to navigation.

International numbers are assigned to certain aids to navigation in cooperation with the International Hydrographic Organization. They consist of an alphabetic character followed by three or four numeric characters. A cross reference listing appears after the index.

Description of Columns

Column (1): Light List Number.

Column (2): Name and location of the aid to navigation.

Bearings are in degrees true, read clockwise from 000° through 359°.

Bearings on range lines are given in degrees and tenths where applicable.

(C) indicates Canadian aid to navigation.

Note: A dash (-) is used to indicate the bold heading is part of the name of the aid to navigation. When reporting discrepancies or making references to such an aid to navigation in correspondence, the full name of the aid including the geographic heading, should be given.

Column (3): Geographic position (WGS-84) of the aid to navigation in latitude and longitude.

Column (4): Light characteristic for lighted aids to navigation.

Column (5): Height above water from the focal plane of the fixed light to mean high water, listed in feet. For Volume 5 (Western Rivers), height above water is not indicated for aids to navigation. Clearances for bridges, etc. are contained in the remarks column and indicate water level for each instance.

For Volume 7 (Great Lakes), height above water from the focal plane of the fixed light to low water datum, listed in feet and meters.

Column (6): Nominal range of lighted aids to navigation, in nautical miles, listed by color for sector and passing lights. Nominal Range is not listed for ranges, directional lights, or private aids to navigation.

For Volume 7 (Great Lakes), nominal range is expressed in statute miles.

Column (7): The structural characteristic of the aid to navigation, including: dayboard (if any), description of fixed structure, color and type of buoy, height of structure above ground for major lights.

Column (8): Aid remarks, sound signal characteristics, including: VHF-FM channel if remotely activated, RACON characteristic, light sector arc of visibility, radar reflector, emergency lights, seasonal remarks, and private aid to navigation identification. AIS specific information may include its unique Maritime Mobile Service Identity (MMSI), the MMSI(s) of its source AIS transmission, and the application identifier of any Application Specific Messages (ASM) it may also be transmitting.

U.S. Coast Guard Light List Distribution

U.S. Regulations require that most commercial vessels maintain on board a currently corrected copy or pertinent extract of the U.S. Coast Guard Light Lists, which are available for free and are updated weekly on the Coast Guard Navigation Center's website at [USCG NAVCEN](http://USCG.NAVCEN). For our policy on the use of electronic publications and charts, see Navigation and Vessel Inspection Circular (NVIC) 01-16 CH-2 which can be found here: <https://www.dco.uscg.mil/Our-Organization/NVIC/Year/2010/>.

Nautical Charts & Publications

Nautical charts covering the coastal waters of the United States and its territories are produced by the National Oceanic and Atmospheric Administration (NOAA). These chart products include the NOAA electronic navigational chart (NOAA ENC[®]), NOAA raster navigational chart (NOAA RNC[®]), and traditional paper nautical charts. Information about ENCs may be found here: <https://nauticalcharts.noaa.gov/charts/noaa-enc.html>. Information about paper nautical charts and associated raster chart products may be found here: <https://nauticalcharts.noaa.gov/charts/noaa-raster-charts.html>.

ENCs, RNCs, and traditional chart images may be downloaded from the NOAA Chart Locator at: <https://www.charts.noaa.gov/InteractiveCatalog/nrnc.shtml>. Paper copies of traditional nautical charts may be purchased from any of the NOAA certified chart agents listed at: <https://www.nauticalcharts.noaa.gov/publications/print-agents.html#paper-charts>.

Note: NOAA has announced the phased shutdown of its traditional paper and raster chart production system. Cancellation of traditional NOAA paper nautical charts, RNCs, and other associated raster chart products will begin in 2021 and will be completed by January 2025. Use NOAA ENCs for the most up-to-date information.

Inland Electronic Navigational Charts (IENC) and chart books are published by the U.S. Army Corps of Engineers (USACE) and are available online at <https://www.agc.army.mil/echarts>

Tide Tables and Tidal Current Tables are no longer printed or distributed by NOAA. NOAA Tide and Current predictions are available online at [NOAA Tides & Currents](#). Commercially printed versions that use NOAA data are also available.

Notices to Mariners

Several maritime information products produced by the U. S. Government use some version of the name “Notice to” or “Notice to Mariners”. This section will describe each and explain how they can be obtained or accessed.

U.S. Notice to Mariners, published weekly by the National Geospatial Intelligence Agency (NGA), is prepared jointly by the NGA, the U. S. Coast Guard, and the National Ocean Service. Its purpose is to provide corrections to U. S. nautical charts used by ocean-going vessels. Visit NGA at <https://msi.nga.mil/NTM> to obtain the latest and previous U. S. Notice to Mariners. The weekly NGA Notice to Mariners no longer provides corrections for publications, including the U. S. Coast Pilot, NGA List of Lights, and the USCG Light List. To access updated PDFs of these publications, visit the NGA Maritime Safety Information (MSI) website at <https://msi.nga.mil>. Broadcast Warning messages, including NAVAREA Warnings, HYDROLANTS, HYDROPACS, and HYDROARCS are also available on NGA’s MSI website. For more information about such information is distributed worldwide through the Global Maritime Distress and Safety System (GMDSS), refer to NGA Publication 117: <https://msi.nga.mil/Publications/RNA>.

Local Notice to Mariners are published weekly by each of the nine U. S. Coast Guard Districts, and provide the following information for waters within the District: the status of federal and private aids to navigation (such as discrepancies or temporary or proposed changes); special notices about maritime events, operations, and hazards; information about bridges; and, chart corrections for all National Ocean Service Charts in the District. Current and previous Local Notice to Mariners for each CG District can be found at the Coast Guard Navigation Center Website: <https://www.navcen.uscg.gov/local-notices-to-mariners-by-cg-district>.

U.S. Army Corps of Engineers (USACE) Notice to Navigation Interests (NTNI Notices) website contains navigation notices and policies issued by USACE Districts with a waterway navigation mission. These documents are disseminated to inform mariners of information describing events that affect waterway navigation such as maintenance projects, hazards to navigation, and other pertinent information. The notices are removed from the page seven days past the end date on the latest amendment. The site also has Policy Notices that remain in place until superseded. This site does not contain all notices such as those published by other agencies.

Broadcast Notices to Mariners (BNM) are transmitted using voice over VHF radio (channel 22) by each Coast Guard District to communicate local information about hazards, emergent situations, and the status of federal aids to navigation. Broadcasts occur at scheduled times, or as needed, and are normally announced first on VHF channel 16, before transmission on channel 22. BNMs provide in near real-time much of the same information that will later be published in the Local Notice to Mariners. The Coast Guard has begun to also distribute BNMs via internet, for more timely and convenient delivery - including through email or internet available to wireless mobile devices. To see how this service is being utilized in the First, Fifth, Seventh, Eighth, and Thirteenth Coast Guard Districts, visit <https://www.navcen.uscg.gov/subscribe-email-rss-feeds> for the most up-to-date list of Districts enrolled in this novel distribution service

Urgent broadcasts applicable to situations or locations beyond the range of VHF land stations and out to approximately 100 miles have also been broadcast via the medium frequency NAVTEX system.

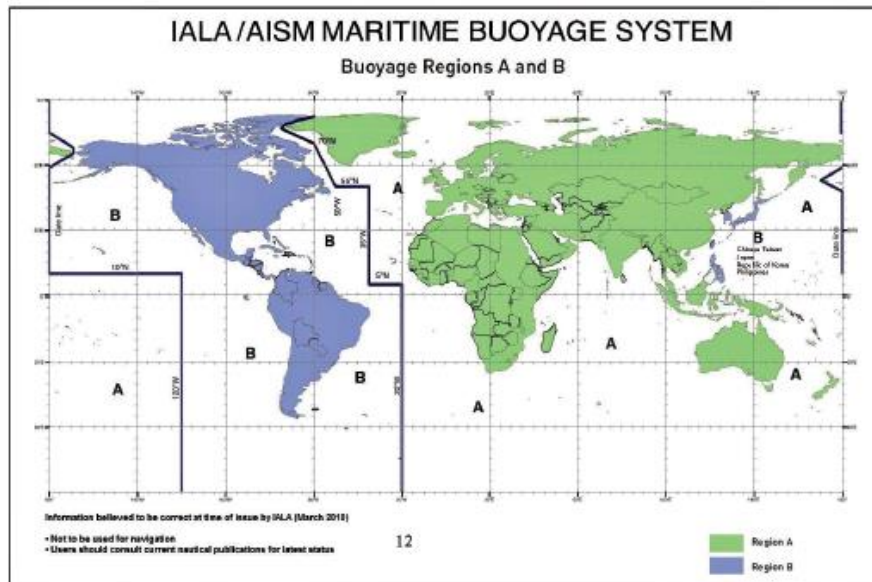
Discrepancies to Aids to Navigation

The U.S. Aids to Navigation System is a publicly monitored system that relies on mariners to inform U.S. Coast Guard units of observed discrepancies or outages. Therefore, for the safety of all mariners, anyone who observes an aid to navigation that is either off station or exhibiting characteristics other than those listed in the Light Lists should promptly notify the nearest Coast Guard unit. Radio messages should be prefixed “COAST GUARD” and transmitted on VHF-FM channel 16. In addition to notifying the nearest Coast Guard unit by radio, a discrepant aid to navigation can be reported online at <https://www.navcen.uscg.gov/contact/aton-discrepancy-report>, or by calling (703) 313-5900, or emailing the Navigation Information Service (NIS) watch at TIS-SMB-NISWS@USCG.MIL.

GENERAL

U.S. AIDS TO NAVIGATION SYSTEM

The navigable waters of the United States are marked to assist navigation using the U.S. Aids to Navigation System, a system consistent with the International Association of Marine Aids to Navigation and Lighthouse Authorities (IALA) Maritime Buoyage System. The IALA Maritime Buoyage System is followed by most of the world’s maritime nations and improves maritime safety by encouraging conformity in buoyage systems worldwide. IALA buoyage is divided into two regions made up of Region A and Region B. All navigable waters of the United States follow IALA Region B, except U.S. possessions west of the International Date Line and south of 10° north latitude, which follow Region A. Lateral aids to navigation in Region A vary from those located within Region B. Non-lateral aids to navigation in Region A are the same as those used in Region B. Appropriate nautical charts and publications should be consulted to determine whether the Region A or Region B marking schemes are in effect for a given area.



Aids to navigation are developed, established, operated, and maintained by the U.S. Coast Guard to accomplish the following:

1. Assist navigators in determining their position,
2. Assist the navigator in determining a safe course,
3. Warn the navigator of dangers and obstructions,
4. Promote the safe and economic movement of commercial vessel traffic, and
5. Promote the safe and efficient movement of military vessel traffic, and cargo of strategic military importance.

The U.S. Aids to Navigation System is designed for use with nautical charts. Nautical charts portray the physical features of the marine environment, which include soundings, landmarks, hazards to navigation, and aids to navigation. To best understand the purpose of a specific aid to navigation, mariners should consult the associated nautical chart, which illustrates the relationship of the aid to navigation to channel limits, obstructions, hazards to navigation, and to the aids to navigation system as a whole. Seasonal aids to navigation are placed into service, withdrawn, or changed at specified times of the year. The dates shown in the Light Lists are approximate and may vary due to adverse weather or other conditions. These aids will be changed on Electronic Navigational Charts (ENC) based on Light List dates and electronic navigation system settings.

Mariners should maintain and consult suitable publications and navigation equipment depending on the vessel's requirements. This shipboard navigation equipment is separate from the aids to navigation system but is often essential to its use.

The Coast Guard establishes, maintains, and operates a system of aids to navigation consisting of visual, audible, and electronic signals designed to assist the prudent mariner in the process of navigation. The U.S. Aids to Navigation System is primarily a lateral system, which employs a simple arrangement of colors, shapes, numbers, and light characteristics to mark the limits of navigable routes. This lateral system is supplemented with electronic signals such as AIS-ATON and non-lateral aids to navigation where appropriate.

The U.S. Aids to Navigation System contains the following subsystems:

1. **Intracoastal Waterway:** The aids to navigation marking the Intracoastal Waterway are arranged geographically from north to south on the Atlantic Coast and generally east to west on the coast of the Gulf of Mexico. Red lights (if so equipped), even numbers, and red buoys or triangle shaped daymarks are located on the southbound/westbound starboard waterway boundary. Green lights (if so equipped), odd numbers, and green buoys or square shaped daymarks are on the southbound/westbound port waterway boundary.
2. **Western Rivers:** The Western Rivers System is employed on the Mississippi River System, in addition to the Tennessee-Tombigbee Waterway and the Alabama, Atchafalaya, and Apalachicola-Chattahoochee-Flint River Systems. The Western Rivers System consists of the following characteristics:
 - a. Buoys are not numbered.
 - b. Numbers on beacons do not have lateral significance, but rather indicate mileage from a fixed point (normally the river mouth).
 - c. Diamond shaped non-lateral dayboards, red and white or green and white as appropriate, are used to indicate where the river channel crosses from one bank to the other.
 - d. Lights on green aids to navigation show a single-flash characteristic, which may be green or white.
 - e. Lights on red aids to navigation show a group-flash characteristic, which may be red or white.
 - f. Isolated danger marks are not used.
3. **Bridge Markings:** Bridges across navigable waters are marked with red, green and/or white lights for nighttime navigation. Red lights mark piers and other parts of the bridge. Red lights are also placed on drawbridges to show when they are in the closed position. Green lights are placed on drawbridges to show when they are in the open position. The location of these lights will vary according to the bridge structure. Green lights are also used to mark the centerline of navigable channels through fixed bridges. If there are two or more channels through the bridge, the preferred channel is also marked by three white lights in a vertical line above the green light.

Red and green retro-reflective panels may be used to mark bridge piers and may also be used on bridges not required to display lights. Lateral red and green lights and dayboards may mark main channels through bridges. Adjacent piers are marked with fixed yellow lights when the main channel is marked with lateral aids to navigation. Centerlines of channels through fixed bridges may be marked with a safe water mark and an occulting white light when lateral marks are used to mark main channels.

The centerline of the navigable channel through the draw span of floating bridges may be marked with a special mark. The mark will be a yellow diamond with yellow retro-reflective panels and may exhibit a yellow light that displays a Morse code "B" (a long flash followed by three short flashes). AIS-ATON and RACONS may be placed on the bridge structure to mark the centerline of the navigable channel through the bridge.

Vertical clearance gauges may be installed to enhance navigation safety. The gauges are located on the right channel pier or pier protective structure facing approaching vessels. Clearance gauges indicate the vertical distance between “low steel” of the bridge channel span (in the closed to navigation position for drawbridges) and the level of the water, measured to the bottom of the foot marks, read from top to bottom.

Drawbridges equipped with radiotelephones display a blue and white sign which indicates what VHF radiotelephone channels should be used to request bridge openings.

4. **Private** aids to navigation include aids to navigation that are either operated by private persons and organizations, or that are operated by states. Private aids to navigation are classified into three categories:
 - a. **Class I:** Aids to navigation on marine structures or other works that the owners are legally obligated to establish, maintain, and operate as prescribed by the U.S. Coast Guard.
 - b. **Class II:** Aids to navigation that, exclusive of Class I aids, are in waters used by general navigation.
 - c. **Class III:** Aids to navigation that, exclusive of Class I and Class II aids, are in waters not ordinarily used by general navigation.

Authorization for the establishment of a Class II or Class III private aid to navigation by the U.S. Coast Guard imposes no legal obligation that the aid be established and operated. It only specifies the location and operational characteristics of the aid for which the authorization was requested. Once the aid is established, however, the owner is legally obligated to maintain it in good working order and properly painted.

5. **Lights and sound signals on oil wells or other offshore structures** in navigable waters are private aids to navigation and are generally not listed in the Light List unless they are equipped with a RACON. Where space allows, the structures are shown on the appropriate nautical charts. Information concerning the location and characteristics of those structures which display lights and sound signals not located in obstruction areas are published in Local and/or weekly Notices to Mariners. In general, during the nighttime, a series of white lights are displayed extending from the platform to the top of the derrick when drilling operations are in progress. At other times, structures are usually marked with one or more quick flashing white, red, or yellow lights, visible for at least one nautical mile during clear weather. Obstructions, which are a part of the appurtenances to the main structure, such as mooring piles, anchors, and mooring buoys, etc., are not normally lighted. In addition, some structures are equipped with a sound signal that produces a single two-second blast every 20 seconds.

BUOYS, BEACONS, AND AIS-ATON

The primary components of the U.S. Aids to Navigation System are buoys, beacons, and AIS-ATON.

Buoys are floating aids to navigation used extensively throughout U.S. waters. They are moored to sinkers by varying lengths of chain and may shift due to sea conditions and other causes. Buoys may also be carried away, capsized, or sunk. Prudent mariners will not rely solely on any single aid to navigation, particularly floating aids.

Buoy positions represented on nautical charts are approximate position only, due to the practical limitations of positioning and maintaining buoys and their sinkers in precise geographical locations.

Positions of Federal buoys are verified during periodic maintenance visits. Between visits, environmental conditions such as atmospheric and sea conditions or seabed slope and composition may shift buoys off their charted positions. Buoys may also be dragged off station, sunk, or capsized by a collision with a vessel.

Beacons are aids to navigation which are permanently fixed to the earth's surface. They range from large lighthouses to small single-pile structures and may be located on land or in the water. Lighted beacons are called lights; unlighted beacons are called daybeacons. Lighthouses are placed on shore or on marine sites and most often do not indicate lateral significance. Lighthouses with no lateral significance exhibit a white light.

Beacons exhibit a daymark. For small structures, these are colored geometric shapes that make an aid to navigation readily visible and easily identifiable against background conditions. Generally, the daymark conveys to the mariner during daylight hours the same significance as the aid's light or reflector does at night. The daymark of towers, however, consists of the structure itself. As a result, these daymarks do not imply lateral significance.

Ranges (Leading Lights) are non-lateral aids to navigation composed of two beacons, which when sighted in line with one another, define a particular bearing or course. The appropriate nautical chart must be consulted when using ranges to determine whether the range marks the centerline of the navigable channel and what section of the range may be safely traversed. Ranges typically display rectangular dayboards of various colors and are generally, but not always lighted. Ranges may display lights during daylight and at night. When lighted, ranges may display lights of any color.

Caution: Vessels should not pass beacons close aboard due to the danger of collision with riprap or structure foundations, or with the obstruction or danger being marked.

Automatic Identification System (AIS) is a maritime navigation safety communications protocol defined by the International Telecommunication Union and adopted by the International Maritime Organization for the autonomous and continuous exchange of pertinent navigation information between seagoing ships and other mandated vessels, such as identity, call-sign, position, dimensions, type, and navigation status. In addition to ship-to-ship broadcasts, AIS may communicate between ship and shore stations and be used for other navigation safety purpose, such as augmenting the presence (on radar) and/or providing the status of an existing ATON.

Automatic Identification System-ATON (AIS-ATON) ATON may be enhanced using AIS communications protocol. AIS-ATON can be used to autonomously and at fixed intervals broadcast the name, position, dimensions, type, characteristics, and status from or concerning an aid to navigation. AIS-ATON information can only be “seen” on AIS capable navigation display systems, such as those that meet IEC 62288 Navigation Presentation standards or are supported by other proprietary means used by non-IEC compliant manufacturers. The figures below show how some are represented on AIS compliant navigation displays. AIS-ATON reports may have lateral significance and thus are charted to mimic a physical buoy or beacon. They may also be used to provide other marine safety information, such as when a charted restricted area is open or closed, or to highlight a temporary condition that may not be charted, e.g., rocket launch areas. AIS, as provided by the U.S. Army Corp of Engineers, can also provide reports on environmental conditions, wind speed and direction, current data, lock status, etc.

AIS-ATON reports are characterized in one of three ways: **physical** (meaning the AIS transmitter is physically located on the aid to navigation it is associated with, such as a ATON), **synthetic** (meaning the AIS message or symbol associated with a particular ATON or beacon is being broadcast from a different physical location, such as from an AIS antenna on shore), or **virtual** (meaning no physical ATON or beacon exists, but that an AIS message or symbol is being broadcast in order to be portrayed in a particular location). In the Light List, physical and virtual aids will be listed as such in column (8), the remarks section. If an AIS-ATON listed in the Light List does not have the words “physical” or “virtual” in the remarks section, it should be presumed by the mariner to be a **synthetic** AIS-ATON.

Column (8) will also identify the source Maritime Mobile Service Identity (MMSI) of the broadcast station(s). For example:

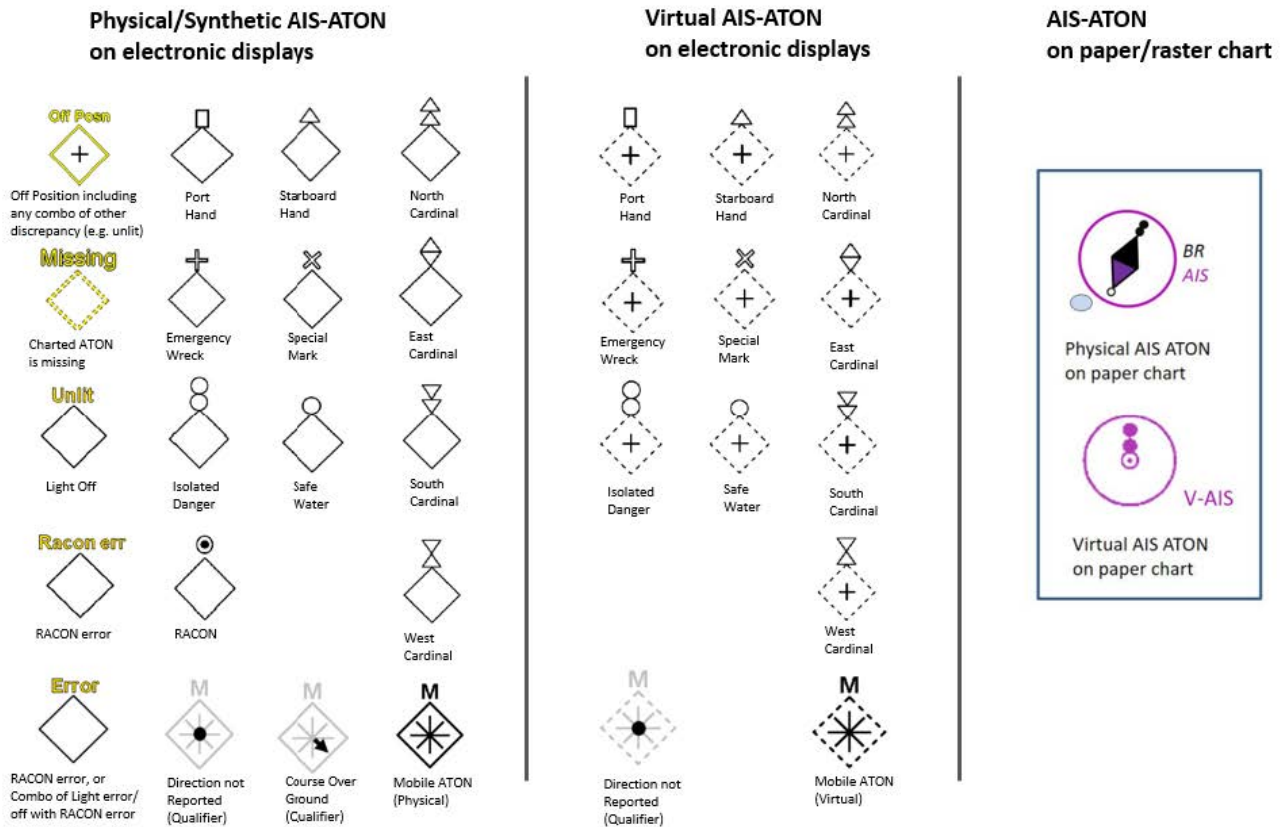
(8)
Remarks
[Physical/Virtual] AIS AIS: 993666 X ₁ X ₂ X ₃ X ₄ SOURCE AIS: 00366X ₁ X ₂ X ₃ X ₄ , ASM: 8/67:33v3 [If more than 1 source station] 00366 X ₁ X ₂ X ₃ X ₄

Caution: When encountering an AIS-ATON, especially one associated with an ATON, mariners should consult the Light List carefully to understand whether the AIS transmitter is located on the aid or not. This is critical information necessary for interpreting the situation. For example, if the AIS transmitter is located on the ATON it is associated with (physical AIS-ATON), the location of the AIS signal will always correspond to the ATON’s actual position. If off-station,

its broadcasted report will state so (i.e., off-position indicator, 0 = on position, 1 = off position); and additionally will broadcast an AIS safety-related text message stating: ATON OFF-POSITION. These ATON are usually charted and denoted by a magenta circle and “AIS” label. Synthetic AIS-ATON do not have this capability; when employed with a ATON, synthetic AIS-ATON always appear on the ATON’s assigned (charted) position, even if the ATON is off-station, damaged, missing, etc.

Caution: Mariners may find it difficult to distinguish between a synthetic and physical AIS-ATON by examining only the chart. Physical AIS-ATON is encircled in magenta, while synthetic AIS-ATON is not. Charts may not necessarily reflect the existence of a Synthetic AIS-ATON, nor its source station. If unsure, the Light List should be consulted. Virtual AIS-ATON are always listed as “VAIS” on the chart.

For virtual and synthetic AIS-ATON, the Light List may list the Maritime Mobile Service Identity (MMSI) of its (source) broadcast station. Where provided, this information is intended to aid mariners in determining whether they are near enough for their equipment to detect such AIS-ATON. For voyage planning purposes, mariners should note that an ATON’s broadcasted position may be up to 25 nautical miles away from the source station.



As per current IEC 62288:2021 & IHO S-52

The technology associated with AIS-ATON allows for other types of information to be broadcast to the mariner. Examples could include information about the health or status of AIS-ATON, environmental or other safety information, navigation warnings, or information about the status of bridges. Mariners should look for updates to the Light List to understand how the Coast Guard is implementing this technology. Although all existing AIS mobile devices can receive AIS ATON Reports and Application Specific Messages (ASM), they may not readily appear on an AIS Minimal Keyboard Display or other shipboard navigational display systems (Radar), which would require software updates to make these systems compliant with international navigation presentation standards (i.e., IEC 62288 (series), IHO S-52 (series)). The data content of AIS Application Specific Messages can found at <https://www.iala-aism.org/asm>.

They are identified by their: AIS message number (i.e. 6, 8, 25 or 26), Designated Area Code (DAC), Function Identifier (FI), and Version Number.

Application Specific Message

ASM:X/YYY.ZZ.V, where:

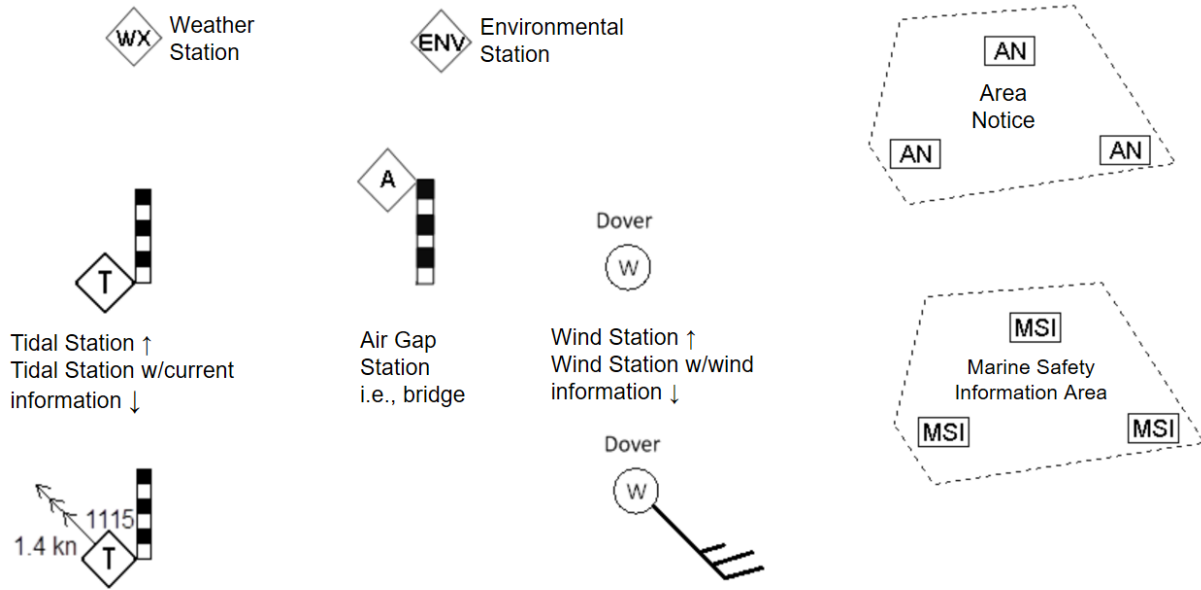
X identifies the AIS message number (i.e. 6, 8, 25 or 26),

YYY its Designated Area Code (DAC),

ZZ its Function Identifier (FI), and V its Version Number,

e.g. ASM:8/367.22.2 denotes U.S. Geographic Notice, Application Specific Message 8, DAC = 367, FI = 22, Version = 2.

Symbology used for Application Specific Messages per International Navigation Displays Standard (IEC 62288)



Nationwide Automatic Identification System (NAIS) consists of approximately 200 VHF receiver sites located throughout the coastal continental United States, inland rivers, Alaska, Hawaii, Puerto Rico, and Guam. NAIS couples AIS technology with a comprehensive network infrastructure to achieve ship-to-shore and shore-to-ship data transmission throughout the navigable waters of the United States. The system enables AIS-equipped vessels to receive important marine information such as safety and security messages, weather alerts, and electronic aids to navigation. A list of NAIS Base Stations and their corresponding MMSI numbers can be found in the table at the end of this section.

NAIS is designed to collect safety and security data from AIS-equipped vessels in navigable waters of the United States and share that data with Coast Guard operators and other government and port partners. The primary goal of NAIS is to increase situational awareness through data dissemination via a network infrastructure, particularly focusing on improving maritime security, marine and navigational safety, search and rescue, and environmental protection services. Collected AIS data improves the safety of vessels and ports through collision avoidance and the safety of the nation through detection, identification, and classification of vessels. NAIS broadcasts navigation enhancing safety related messages such as Synthetic AIS ATON Reports and Application Specific Messages.

For more information about AIS see:

- AIS messages at: [NAVCEN AISMessages](#)
- IMO Safety of Navigation Circular 289 and 290 regarding Application Specific Messages (ASM) at: [NAVCEN AIS References](#)
- IALA AIS ASM Catalog at: www.e-navigation.nl/asm, and
- USCG Special Notice 14-02 regarding AIS Aids to Navigation at: [NAVCEN AIS FAQ#21](#)

The U.S. Army Corps of Engineers (USACE) operates AIS-ATONs extensively throughout the Western Rivers, Columbia River and at the Sault Ste Marie lock and dam. USACE AIS Stations broadcast a variety of information including ATON, Environmental, and Geographic Notices in support of navigation safety and efficient movement of vessels through U.S. inland waterways through their Lock Operations and Management Application (LOMA).

The Marine Exchange of Alaska (MXAK) is a nonprofit maritime organization based in Juneau, Alaska. The organization was established to broker information, that aids safe, secure, efficient, and environmentally sound maritime operations in Alaska. MXAK operates a network of Automatic Identification System (AIS) Stations to broadcast a variety of information including ATON, Environmental, and Geographic Notices in support of navigation safety and efficient movement of vessels throughout Alaska.

The U.S. Coast Guard and some other approved entities (i.e., U.S. Army Corps of Engineers, National Oceanic and Atmospheric Administration, Marine Exchange of Alaska, etc.) have been transmitting [AIS ATON Reports](#) and marine safety information via AIS since 2014 (see our [Special Notice 01-2014](#)). The exact content, location, and times of these transmissions are announced in the Coast Guard Local Notices to Mariners ([LNM](#)) and denoted in Coast Guard [Light List](#).

Note, AIS ATON stations operated in the U.S., other than by the U.S. Coast Guard, require Federal Communications Commission (FCC) or National Telecommunication Information Agency (NTIA) radio determination service licensing/authorization; which they will not grant without prior approval from the U.S. Coast Guard. Requests for such approvals may be sent to cgnav@uscg.mil via a USCG Private Aid to Navigation (PATON) application (either CG Form [2554](#) or [4143](#)) and this [Addendum](#). For further information on AIS ATON see our AIS Frequently Asked Question [21](#) and the International Association of Marine Aid to Navigation and Lighthouse Authorities' ([IALA](#)) publications on the subject.

For further information on AIS ATON, please refer to the various [IALA Guidelines and Recommendations](#) and their uses. The U.S. Coast Guard and some other approved entities (i.e., U.S. Army Corps of Engineers, National Oceanic and Atmospheric Administration, Marine Exchange of Alaska, etc.) have been transmitting AIS ATON Reports and marine safety information via AIS since 2014 (see our Special Notice 01-2014). The exact content, location, and times of these transmissions are announced in the Coast Guard Local Notices to Mariners (LNM) and denoted in Coast Guard Light List.

TYPES OF SIGNALS

Lighted aids to navigation are, for the most part, equipped with daylight controls which automatically cause the light to operate during darkness and to be extinguished during daylight. These devices are not of equal sensitivity; therefore, all lights do not come on or go off at the same time. Mariners should ensure correct identification of aids to navigation during twilight periods when some lighted aids to navigation are lit while others are not. The lighting apparatus is serviced at periodic intervals to assure reliable operation, but there is always possibility of a light being extinguished or operating improperly.

Only aids to navigation with green or red lights have lateral significance and exhibit either flashing, quick flashing, group flashing, occulting, or isophase light rhythms. When proceeding in the conventional direction of buoyage, the mariner in IALA Region B, may see the following lighted aids to navigation:

Green lights on aids to navigation mark port sides of channels and locations of wrecks or obstructions that must be passed by keeping these lighted aids to navigation on the port hand of a vessel. Green lights are also used on preferred channel marks where the preferred channel is to starboard (i.e., aid to navigation left to port when proceeding in the conventional direction of buoyage). Red lights on aids to navigation mark starboard sides of channels and locations of wrecks or obstructions that must be passed by keeping these lighted aids to navigation on the starboard hand of a vessel. Red lights are also used on preferred channel marks where the preferred channel is to port (i.e., aid to navigation left to starboard when proceeding in the conventional direction of buoyage).

White and yellow lights have no lateral significance. The shapes, colors, letters, and light rhythms may determine the purpose of aids to navigation exhibiting white or yellow lights.

Different colored light emitting diode (LED) lights used in conjunction or sectors of colored glass are placed in the lanterns of some lights to produce a system of light sectors of different colors. In general, red sectors are used to mark shoals or to warn the mariner of other obstructions to navigation or of nearby land. Such lights provide approximate bearing information since observers may note the change of color as they cross the boundary between sectors. These boundaries are indicated in the Light List (Col. 8) and by dotted lines on charts. These bearings, as all bearings referring to lights, are given in true degrees from 000° to 359°, as observed from a vessel toward the light.

When navigating, mariners should not rely on a line of bearing defined by the boundary between light sectors. These sectors are not designed to define an accurate observed line of bearing. Using a compass bearing to the light is recommended as more accurate. Be guided instead by the correct compass bearing to the light and do not rely on being able to accurately observe the point at which the color changes. This is difficult to determine because the edges of a colored sector cannot be cut off sharply. On either side of the line of demarcation between white, red, or green sectors, there is always a small arc of uncertain color. Moreover, when haze or smoke is present in the intervening atmosphere, a white sector might have a reddish hue.

The arc drawn on charts around a light is not intended to give information as to the distance at which it can be seen. The arc indicates the bearings between which the variation of visibility or obstruction of the light occurs.

Most aids to navigation are fitted with retro reflective material to increase their visibility in darkness. Colored reflective material is used on aids to navigation that, if lighted, will display lights of the same color.

Preferred channel marks exhibit a composite group-flashing light rhythm of two flashes followed by a single flash.

Safe water marks exhibit a white Morse code “A” rhythm (a short flash followed by a long flash).

Isolated danger marks exhibit a white flashing (2) rhythm (two flashes repeated regularly).
Special marks exhibit yellow lights and exhibit a flashing or fixed rhythm.

Information and regulatory marks exhibit a white light with any light rhythm except quick flashing, flashing (2) and Morse code “A.”

For situations where lights require a distinct cautionary significance, as at sharp turns, sudden channel constrictions, wrecks, or obstructions, a quick flashing light rhythm will be used.

Conditions which may affect a Light

The condition of the atmosphere has a considerable effect upon the distance at which lights can be seen. Sometimes lights are obscured by fog, haze, dust, smoke, or precipitation which may be present at the light, or between the light and the observer, and which is possibly unknown by the observer. Atmospheric refraction may cause a light to be seen farther than under ordinary circumstances.

A light of low intensity will be easily obscured by unfavorable conditions in the atmosphere and little dependence can be placed on it being seen. For this reason, the intensity of a light should always be considered when expecting to sight it in reduced visibility. Haze and distance may reduce the apparent duration of the flash of a light. In some atmospheric conditions, white lights may have a reddish hue. Lights placed at high elevations are more frequently obscured by clouds, mist, and fog than those lights located at or near sea level.

In regions where ice conditions prevail in the winter, the lantern panes of lights may become covered with ice or snow, which will greatly reduce the visibility of the lights and may also cause colored lights to appear white.

The increasing use of brilliant shore lights for advertising, illuminating bridges, and other purposes, may cause marine navigational lights, particularly those in densely inhabited areas, to be outshone and difficult to distinguish from the background lighting. Mariners are requested to report such cases in order that steps may be taken to improve the conditions.

The “loom” (glow) of a powerful light is often seen beyond the limit of visibility of the actual rays of the light. The loom may sometimes appear sufficiently sharp enough to obtain a bearing. At short distances, some flashing lights may show a faint continuous light between flashes.

The distance of an observer from a light cannot be estimated by its apparent intensity. Mariners should always check the characteristics of lights to avoid mistaking powerful lights, visible in the distance, for nearby lights (such as those on lighted buoys) showing similar characteristics of low intensity. If lights are not sighted within a reasonable time after prediction, a dangerous situation may exist, requiring prompt resolution or action to ensure the safety of the vessel.

The characteristic of a light can appear to change based on the observer's distance from it. Consider the case of a light with a rather complex characteristic: Fixed white with an alternating red and white. From a distance the light might appear to only be a flashing white. At a shorter distance it may look like an alternating red and white. Only up close might an observer be able to see the true characteristic. Fixed white with an alternating red and white.

If a vessel has considerable vertical motion due to pitching in heavy seas, a light sighted on the horizon may alternatively appear and disappear. This may lead the unwary to assign a false characteristic and hence, to error in its identification. The true characteristic will be evident after the distance has been sufficiently decreased or by increasing the height of eye of the observer.

Similarly, the effect of wave motion on lighted buoys may produce the appearance of incorrect light phase characteristics when certain flashes occur but are not viewed by the mariner. In addition, buoy motion can reduce the distance at which buoy lights are detected.

Shapes are used to provide easy identification on certain unlighted buoys and dayboards on beacons. These shapes are laterally significant only when associated with laterally significant colors. In IALA Region B, cylindrical buoys (referred to as "can buoys") and square dayboards mark the port side of a channel when proceeding in the conventional direction of buoyage. These aids to navigation are associated with solid green or green and red-banded marks where the topmost band is green. Conical buoys (referred to as "nun buoys") and triangular dayboards mark the starboard side of the channel when proceeding from seaward. These aids to navigation are associated with solid red or red and green-banded marks where the topmost band is red.

Unless fitted with topmarks; lighted, sound, pillar, and spar buoys have no shape significance. Their numbers, colors, and light characteristics convey their meanings.

Dayboards throughout the U.S. Aids to Navigation System are described using standard designations that describe the appearance of each dayboard. A brief explanation of the designations and of the purpose of each type of dayboard in the system is given below, followed by a verbal description of the appearance of each dayboard type.

Designations:

1. First Letter – Shape or Purpose

C: Crossing (Western Rivers only) diamond-shaped, used to indicate the points at which the channel crosses the river.

J: Junction (square or triangle) used to mark (preferred channel) junctions or bifurcations in the channel, or wrecks or obstructions which may be passed on either side; color of top band has lateral significance for the preferred channel.

K: Range (rectangular) when both the front and rear range dayboards are aligned on the same bearing, the observer is on the azimuth of the range, usually used to mark the center of the channel.

M: Safe Water (octagonal) used to mark the fairway or middle of the channel.

N: No lateral significance (diamond or rectangular) used for special purpose, warning, distance, or location markers.

S: Square used to mark the port side of channels when proceeding from seaward.

T: Triangle used to mark the starboard side of channels when proceeding from seaward.

2. Second Letter – Key Color

B – Black G – Green R – Red W – White Y – Yellow

3. Third Letter – Color of Center Stripe (Range Dayboards Only)

4. Additional Information after a (-)

-I: Intracoastal Waterway; a yellow reflective horizontal band on a dayboard; indicates the aid to navigation marks the Intracoastal Waterway.

-SY: Intracoastal Waterway; a yellow reflective square on a dayboard; indicates the aid to navigation is a port hand mark for vessels traversing the Intracoastal Waterway. May appear on a triangular daymark where the Intracoastal Waterway coincides with a waterway having opposite conventional direction of buoyage.

-TY: Intracoastal Waterway; a yellow reflective triangle on a dayboard; indicates the aid to navigation is a starboard hand mark for vessels traversing the Intracoastal Waterway. May appear on a square daymark where the Intracoastal Waterway coincides with a waterway having opposite conventional direction of buoyage.

Descriptions:

CNG: Diamond-shaped dayboard divided into four diamond-shaped colored sectors with the sectors at the side corners white and the sectors at the top and bottom corners green, with green reflective diamonds at the top and bottom corners and white reflective diamonds in the side corners (Western Rivers only).

CNR: Diamond-shaped dayboard divided into four diamond-shaped colored sectors with the sectors at the side corners white and the sectors at the top and bottom corners red, with red reflective diamonds at the top and bottom corners and white reflective diamonds in the side corners (Western Rivers only).

JG: Dayboard bearing horizontal bands of green and red, green band topmost, with corresponding reflective borders.

JG-I: Square dayboard bearing horizontal bands of green and red, green band topmost, with corresponding reflective borders and a yellow reflective horizontal band.

JG-SY: Square dayboard bearing horizontal bands of green and red, green band topmost, with corresponding reflective borders and a yellow reflective square.

JG-TY: Square dayboard bearing horizontal bands of green and red, green band topmost, with corresponding reflective borders and a yellow reflective triangle.

JR: Dayboard bearing horizontal bands of red and green, red band topmost, with corresponding reflective borders.

JR-I: Triangular dayboard bearing horizontal bands of red and green, red band topmost, with corresponding reflective borders and a yellow reflective horizontal band.

JR-SY: Triangular dayboard bearing horizontal bands of red and green, red band topmost, with corresponding reflective borders and a yellow reflective square.

JR-TY: Triangular dayboard bearing horizontal bands of red and green, red band topmost, with corresponding reflective borders and a yellow reflective triangle.

KBG: Rectangular black dayboard bearing a central green stripe.

KBG-I: Rectangular black dayboard bearing a central green stripe and a yellow reflective horizontal band.

KBR: Rectangular black dayboard bearing a central red stripe.

KBR-I: Rectangular black dayboard bearing a central red stripe and a yellow reflective horizontal band.

KBW: Rectangular black dayboard bearing a central white stripe.

KBW-I: Rectangular black dayboard bearing a central white stripe and a yellow reflective horizontal band.

- KGB: Rectangular green dayboard bearing a central black stripe.
- KGB-I: Rectangular green dayboard bearing a central black stripe and a yellow reflective horizontal band.
- KGR: Rectangular green dayboard bearing a central red stripe.
- KGR-I: Rectangular green dayboard bearing a central red stripe and a yellow reflective horizontal band.
- KGW: Rectangular green dayboard bearing a central white stripe.
- KGW-I: Rectangular green dayboard bearing a central white stripe and a yellow reflective horizontal band.
- KRB: Rectangular red dayboard bearing a central black stripe.
- KRB-I: Rectangular red dayboard bearing a central black stripe and a yellow reflective horizontal band.
- KRG: Rectangular red dayboard bearing a central green stripe.
- KRG-I: Rectangular red dayboard bearing a central green stripe and a yellow reflective horizontal band.
- KRW: Rectangular red dayboard bearing a central white stripe.
- KRW-I: Rectangular red dayboard bearing a central white stripe and a yellow reflective horizontal band.
- KWB: Rectangular white dayboard bearing a central black stripe.
- KWB-I: Rectangular white dayboard bearing a central black stripe and a yellow reflective horizontal band.
- KWG: Rectangular white dayboard bearing a central green stripe.
- KWG-I: Rectangular white dayboard bearing a central green stripe and a yellow reflective horizontal band.
- KWR: Rectangular white dayboard bearing a central red stripe.
- KWR-I: Rectangular white dayboard bearing a central red stripe and a yellow reflective horizontal band.
- MR: Octagonal dayboard bearing stripes of white and red, with a white reflective border.
- MR-I: Octagonal dayboard bearing stripes of white and red, with a white reflective border and a yellow reflective horizontal band.

- NB: Diamond-shaped dayboard divided into four diamond-shaped colored sectors with the sectors at the side corners white and the sectors at the top and bottom corners black, with a white reflective border.
- ND: Rectangular white mileage marker with black numerals indicating the mile number (Western Rivers only).
- NG: Diamond-shaped dayboard divided into four diamond-shaped colored sectors with the sectors at the side corners white and the sectors at the top and bottom corners green, with a white reflective border.
- NL: Rectangular white location marker with an orange reflective border and black letters indicating the location.
- NR: Diamond-shaped dayboard divided into four diamond-shaped colored sectors with the sectors at the side corners white and the sectors at the top and bottom corners red, with a white reflective border.
- NW: Diamond-shaped white dayboard with an orange reflective border and black letters describing the information or regulatory nature of the mark.
- NY: Diamond-shaped yellow dayboard with yellow reflective border.
- SG: Square green dayboard with a green reflective border.
- SG-I: Square green dayboard with a green reflective border and a yellow reflective horizontal band.
- SG-SY: Square green dayboard with a green reflective border and a yellow reflective square.
- SG-TY: Square green dayboard with a green reflective border and a yellow reflective triangle.
- SR: Square red dayboard with a red reflective border. (IALA Region “A”)
- TG: Triangular green dayboard with a green reflective border. (IALA Region “A”)
- TR: Triangular red dayboard with a red reflective border.
- TR-I: Triangular red dayboard with a red reflective border and a yellow reflective horizontal band.
- TR-SY: Triangular red dayboard with a red reflective border and a yellow reflective square.
- TR-TY: Triangular red dayboard with a red reflective border and a yellow reflective triangle. These abbreviated descriptions are used in column (7) and may also be found on the illustrations of the U.S. Aids to Navigation System.

Numbers are used to provide easy identification of aids to navigation. In IALA Region B, all solid red and solid green aids are numbered, except for buoys located on the Western Rivers. Red aids to navigation have even numbers and green aids to navigation have odd numbers. The numbers for each increase from seaward when proceeding in the conventional direction of buoyage. Numbers are kept in approximate sequence on both sides of the channel by omitting numbers where necessary.

Letters may be used to augment numbers when lateral aids to navigation are added to channels with previously completed numerical sequences. Letters will increase in alphabetical order, proceeding in the conventional direction of buoyage, and are added to numbers as suffixes. Letters are not used for buoys on the Western Rivers. No other aids to navigation are numbered. Preferred channel, safe water, isolated danger, special marks, and information and regulatory aids to navigation may be lettered, but not numbered.

Sound signal is a generic term used to describe aids to navigation that produce an audible signal designed to assist the mariner in periods of reduced visibility. These aids to navigation can be activated by several means e.g., manually, remotely, or automatically (as in the case of a fog detector). The Coast Guard is replacing many fog detectors with mariner radio activated sound signals (MRASS). To activate, mariners key their VHF-FM radio a designated number of times on a designated VHF-FM channel. The sound signal is activated for a period of 15, 30, 45, or 60 minutes after which the activated assistance automatically turns off. In cases where a fog detector is in use, there may be a delay in the automatic activation of the signal. Additionally, fog detectors may not be capable of detecting patchy fog conditions.

Sound signals are distinguished by their tone and phase characteristics. Devices producing sound, e.g., diaphones, diaphragm horns, sirens, whistles, bells, and gongs emit a distinct sound.

Phase characteristics are defined by the signal's sound pattern, i.e., the number of blasts and silent periods per minute and their durations. Signals sounded from fixed structures generally produce a specific number of blasts and silent periods each minute when operating. Sound signals installed on buoys are generally activated by the motion of the sea and therefore do not emit a regular signal characteristic. It is common, in fact, for a buoy to produce no sound signal when seas are calm.

The characteristic of a sound signal is listed in column (8) of the Light List. If the sound signal is remotely activated, column (8) will contain the VHF-FM channel and number of times the VHF-FM radio should be keyed. All waterway users equipped with a VHF-FM radio may activate the sound signal, but they are not required to do so. Unless the light list indicates that the sound signal "operates continuously," or the signal is a bell, gong, or whistle on a buoy, mariners can assume that the sound signal only operates during times of fog, reduced visibility, or adverse weather.

Caution: *Mariners should not rely on sound signals to determine their position. Distance cannot be accurately determined by sound intensity. Occasionally, sound signals may not be heard in areas close to their location. Signals may not sound in cases where fog exists close to, but not at, the location of the sound signal.*

Radar Beacons (RACONS) are radar transponders that when triggered by an X-band radar produce a coded response from its location, which is portrayed radially as a series of dots and dashes on the triggering radar. Although RACONS may be used on both laterally significant and non-laterally significant aids to navigation, their signal should just be used for identification purposes only.

RACONS have a typical output of 600 milliwatts and are considered a short-range aid to navigation. Reception varies from a nominal range of 6 to 8 nautical miles (when mounted on a buoy) to as much as 17 nautical miles for a RACON mounted on a fixed structure. It must be understood that these nominal ranges are dependent upon many factors.

The beginning of the RACON presentation occurs about 50 yards beyond the RACON's actual position and will persist for a number of revolutions of the radar antenna (depending on its rotation rate).

Radar operators may notice some broadening or spoking of the RACON presentation when their vessel approaches closely to the source of the RACON. This effect can be minimized by adjusting the IF gain or sweep gain control of the radar. If desired, the RACON presentation can be virtually eliminated by operation of the FTC (fast time constant) controls of the radar.

Radar Reflectors are special fixtures, incorporated into both lighted and unlighted aids to navigation, to enhance the reflection of radar energy. These fixtures make equipped ATON more detectable. However, they do not positively identify a radar target as an ATON.

GPS and Navigation – Related Services Operated by the US Coast Guard

Global Positioning System (GPS): GPS is a satellite-based navigation system, operated and controlled by the Department of Defense (DOD) under U.S. Air Force management, which provides precise, worldwide, three-dimensional navigation capabilities. The system was originally designed for military application; however, it is now available to all and used almost ubiquitously. The United States is committed to maintaining the availability of at least 24 operational GPS satellites, in six precise orbital planes, each of which complete a circular 10,900 nautical mile orbit of the earth once every 12 hours. At least three satellites are required for a two-dimensional solution. However, GPS does not provide integrity information and mariners should exercise extreme caution when using GPS in restricted waterways. Ideally, a minimum of four satellites will be visible from any position on the earth and will provide positions with a global horizontal accuracy within 3 meters, 95% percent of the time. Whenever possible, advance notice of when GPS satellites should not be used will be provided by the DOD and made available by the US Coast Guard through GPS status messages.

Navigation Information Service (NIS): The U.S. Coast Guard Navigation Center (NAVCEN) is the official government source of information for civil users of the Global Positioning System (GPS). The Navigation Information Service (NIS) is available 24 hours a day, seven days a week, for all Radio Navigation and maritime related needs via phone, fax or e-mail. The NIS provides users the ability to access real time or archived GPS, and LNM information at www.navcen.uscg.gov, as well as subscribe to an automated list service which enables users to receive GPS status messages and Notice to NAVSTAR User (NANU) messages via direct Internet e-mail. The NAVCEN also disseminates GPS safety advisory broadcast messages through USCG broadcast stations utilizing VHF-FM voice, HF-SSB voice, and NAVTEX broadcasts. The broadcasts provide the GPS user in the marine environment with the status of the navigation systems, as well as any planned/unplanned system

To comment on any of these services or ask questions about the service offered, contact the NAVCEN at:

Commanding Officer U.S. Coast Guard NAVCEN (NIS) MS 7310

7323 Telegraph Road Alexandria, VA 20598-7310

Phone: (703) 313-5900

FAX: (703) 313-5920

<http://www.navcen.uscg.gov>

USCG Navigation Center Website: The USCG Navigation Center (NAVCEN) operates a website that provides the maritime public with marine safety information (MSI) dissemination and reporting services. The NAVCEN website is www.navcen.uscg.gov. NAVCEN MSI dissemination services include GPS status messages, Notice Advisory to NAVSTAR Users (NANU) messages, Local Notice to Mariners, Broadcast Local Notice to Mariners, and the USCG Light List. Methods of MSI dissemination include VHF, NAVTEX, MF/HF SSB broadcasts, RSS feeds, and email subscription services. NAVCEN reporting services include web-based form discrepancy reporting for aids to navigation (ATON), global positioning system (GPS), automatic identification system (AIS), and Long Range Identification System (LRIT).

ABBREVIATIONS

Various abbreviations are utilized in Broadcast Notices to Mariners, Local Notices to Mariners, on charts, and in the Light Lists. Refer to the following list.

<u>Light Characteristics</u>	<u>Sound Signal Characteristics</u>
Alternating Characteristic	AL CHAR
Composite Group-Flashing	FL (2+1)
Composite Group-Occulting	OC (2+1)
Continuous Quick-Flashing	Q
Eclipse Fixed and Flashing	EC FFL
Fixed	F
Group-Flashing	FL (3)
Group-Occulting	OC (2)
Interrupted Quick-Flashing Isophase	IQ ISO
Morse Code	MO (A)
Occulting	OC
Single-Flashing	FL
	Blast Every
	Seconds
	Silent
	<u>Colors*</u>
	Black
	Blue
	Green
	Orange
	Red
	White
	Yellow
	*NOTE: Color refers to characteristics of aids to navigation only.
	<u>Aids to Navigation</u>
	Aeronautical Radiobeacon
	Automatic Identification System
	Daybeacon
	Destroyed
	Discontinued
	Established

Code of Federal Regulations	CFR	<u>Months</u>	
Continue	CONT	January	JAN
Degrees (temp, geo, pos)	DEG	February	FEB
Diameter	DIA	March	MAR
Edition	ED	April	APR
Effect/Effective	EFF	May	MAY
Entrance	ENTR	June	JUN
Explosive Anchorage	EXPLOS ANCH	July	JUL
Fathom(s)	FM(S)	August	AUG
Foot/Feet	FT	September	SEP
Harbor	HBR	October	OCT
Height	HT	November	NOV
Hertz	HZ	December	DEC
Horizontal Clearance	HOR CL		
Hour	HR	<u>Countries and States</u>	
International Regulations for Preventing Collisions at Sea	COLREGS	Alabama	AL
Kilohertz	KHZ	Alaska	AK
Kilometer	KM	American Samoa	AS
Knot(s)	KT(S)	Arizona	AZ
Minute (time, geo, pos)	MIN	Arkansas	AR
Megahertz	MHZ	California	CA
Maritime Mobile Service Identity	MMSI	Canada	CN
Moderate	MOD	Colorado	CO
Mountain, Mount	MT	Connecticut	CT
Nautical Mile(s)	NM	Delaware	DE
Notice to Mariners	NTM	District of Columbia	DC
Obstruction	OBSTR	Florida	FL
Occasion/Occasionally	OCCASION	Georgia	GA
Operating Area	OPAREA	Guam	GU
Pacific	PAC	Hawaii	HI
Point(s)	PT(S)	Idaho	ID
Position	POS	Illinois	IL
		Indiana	IN
		Iowa	IA
		Kansas	KS
		Kentucky	KY
		Louisiana	LA
		Maine	ME
		Maryland	MD
		Marshall Islands	MH

Position		Massachusetts	MA
Approximate	PA	Missouri	MO
Pressure	PRES	Mississippi	MS
Private, Privately	PRIV	Mexico	MX
Prohibited	PROHIB	Michigan	MI
Publication	PUB	Minnesota	MN
Range	RNG	Montana	MT
Reported	REP	Nebraska	NE
Restricted	RESTR	Nevada	NV
River	RIV	New Hampshire	NH
Rock	RK	New Jersey	NJ
Saint	ST	New Mexico	NM
Second		New York	NY
(time, geo, pos)	SEC	North Carolina	NC
Signal Station	SIG STA	North Dakota	ND
Station	STA	Northern Marianas	MP
Statute Mile(s)	SM	Ohio	OH
Storm Signal		Oklahoma	OK
Station	S SIG STA	Oregon	OR
Temporary	TEMP	Pennsylvania	PA
Thunderstorm	TSTORM	Puerto Rico	PR
Through	THRU	Rhode Island	RI
True	T	South Carolina	SC
Uncovers, Dries	UNCOV	South Dakota	SD
Universal		Tennessee	TN
Coordinate Time	UTC	Texas	TX
Urgent Marine		United States	US
Information	UMIB	Utah	UT
Broadcast		Vermont	VT
Velocity	VEL	Virgin Islands	VI
Vertical Clearance	VERT CL	Washington	WA
Vessel Traffic		West Virginia	WV
Service	VTS	Wisconsin	WI
Visibility	VIS	Wyoming	WY
Yard(s)	YD		
Warning	WARN		
Weather	WX		
Wreck	WK		

GLOSSARY OF AIDS TO NAVIGATION TERMS

Adrift: Afloat and unattached in any way to the shore or seabed.

Aid to Navigation: Any device external to a vessel or aircraft specifically intended to assist navigators in determining their position or safe course, or to warn them of dangers or obstructions to navigation.

Automatic Identification System Aid to Navigation (AIS-ATON): An aid to navigation signal that is broadcast through AIS. They can be physical, synthetic, or virtual.

Alternating Lights: A rhythmic light showing light of alternating colors.

Arc of Visibility: The portion of the horizon over which a lighted aid to navigation is visible from seaward.

Articulated Beacon: A beacon-like buoyant structure, tethered directly to the seabed and having no watch circle. Called articulated light or articulated daybeacon, as appropriate.

Assigned Position: The latitude and longitude position for an aid to navigation.

Beacon: A lighted or unlighted fixed aid to navigation attached directly to the earth's surface. (Lights and Daybeacons both constitute beacons.

Bearing: The horizontal direction of a line of sight between two objects on the surface of the earth.

Bell: A sound signal producing bell tones by means of a hammer actuated by electricity on fixed aids and by sea motion on buoys.

Bifurcation: The point where a channel divides when proceeding from seaward. The place where two tributaries meet.

Broadcast Notice to Mariners: A radio broadcast designed to provide important marine information.

Buoy: A floating object of defined shape and color, which is anchored at a given position and serves as an aid to navigation.

Characteristic: The audible, visual, or electronic signal displayed by an aid to navigation to assist in the identification of an aid to navigation. Characteristic refers to lights, sound signals, RACONS, and Daybeacons.

Commissioned: The action of placing a previously discontinued aid to navigation back in service.

Composite Group Flashing Light: A group flashing light in which the flashes are combined in successive groups of different numbers of flashes.

Composite Group-Occulting Light: A light like a group occulting light except that the successive groups in a period have different numbers of eclipses.

Conventional Direction of Buoyage: The general direction taken by the mariner when approaching a harbor, river, estuary, or other waterway from seaward, or proceeding upstream or in a direction of the main stream of flood tide, or in the direction indicated in appropriate nautical documents (normally, following a clockwise direction around land masses).

Daybeacon: An unlighted fixed structure which is equipped with a dayboard for daytime identification.

Dayboard: The daytime identifier of an aid to navigation presenting one of several standard shapes (square, triangle, rectangle) and colors (red, green, white, orange, yellow, or black).

Daymark: The daytime identifier of an aid to navigation. (See column 7 of the Light List)

Diaphone: A sound signal which produces sound by means of a slotted piston moved back and forth by compressed air. A “two- tone” diaphone produces two sequential tones with a second tone of lower pitch.

Directional Light: A light illuminating a sector or very narrow angle and intended to mark a direction to be followed.

Discontinued: To remove from operation (permanently or temporarily) a previously authorized aid to navigation.

Discrepancy: Failure of an aid to navigation to maintain its position or function as prescribed in the Light List.

Discrepancy Buoy: An easily transportable buoy used to temporarily replace an aid to navigation not watching properly.

Dolphin: A minor aid to navigation structure consisting of a number of piles driven into the seabed or riverbed in a circular pattern and drawn together with rope.

Eclipse: An interval of darkness between appearances of a light.

Emergency Light: A light of reduced intensity displayed by certain aids to navigation when the main light is extinguished.

Establish: To place an authorized aid to navigation in operation for the first time.

Extinguished: A lighted aid to navigation which fails to show a light characteristic.

Fixed Light: A light showing continuously and steady, as opposed to a rhythmic light. (Do not confuse with “fixed” as used to differentiate from “floating”.)

Flash: A relatively brief appearance of a light, in comparison with the longest interval of darkness in the same characteristic.

Flash tube: An electronically controlled high- intensity discharge lamp with a very brief flash duration.

Flashing Light: A light in which the total duration of the light in each period is clearly shorter than the total duration of the darkness and in which the flashed of light are all of equal duration. (Commonly used for a single-flashing light which exhibits only single flashes which are repeated at regular intervals.)

Floating Aid to Navigation: A buoy, secured in its assigned position by a mooring.

Fog Detector: An electronic device used to automatically determine conditions of visibility which warrant the activation of a sound signal or additional light signals.

Fog Signal: See sound signal.

Geographic Range: The greatest distance the curvature of the earth permits an object of a given height to be seen from a particular height of eye without regard to luminous intensity or visibility conditions.

Global Positioning System (GPS): A satellite-based radio-navigation system providing continuous worldwide coverage. It provides navigation, position, and timing information to air, marine, and land users.

Gong: A wave actuated sound signal on buoys which uses a group of saucer-shaped bells to produce different tones.

Group Flashing Light: A flashing light in which a group of flashes, specified in number, is regularly repeated.

Group Occulting Light: An occulting light in which a group of eclipses, specified in number, regularly repeated.

Horn: A sound signal which uses electricity or compressed air to vibrate a disc diaphragm.

Inoperative: Sound signal or electronic aid to navigation out of service due to a malfunction.

Interrupted Quick Flash: A quick flashing light in which the rapid alternations are interrupted at regular intervals by eclipses of long duration.

Isolated Danger Mark: A mark erected on, or moored above or very near, an isolated danger which has navigable water all around it.

Isophase Light: A rhythmic light in which all durations of light and darkness are equal.

Junction: The point where a channel divides when proceeding seaward. The place where a distributary departs from the mainstream.

Lateral System: A system of aids to navigation in which characteristics of buoys and beacons indicate the sides of a channel or route relative to a Conventional Direction of Buoyage (usually upstream).

Light: The signal emitted by a lighted aid to navigation. The illuminating apparatus used to emit the light signal. A lighted aid to navigation on a fixed structure.

Light Sector: The arc over which a light is visible, described in degrees true, as observed from seaward towards the light. May be used to define distinctive color difference of two adjoining sectors, or an obscured sector.

Lighted Ice Buoy (LIB): A lighted buoy without a sound signal and designed to withstand the forces of shifting and flowing ice. Used to replace a conventional buoy when that aid to navigation is endangered by ice.

Lighthouse: A lighted beacon of major importance.

Local Notice to Mariners: A written document issued by each U.S. Coast Guard district to disseminate important information affecting aids to navigation, dredging, marine construction, special marine activities, and bridge construction on waterways within that district.

Luminous Range: The greatest distance a light can be expected to be seen given its nominal range and the prevailing meteorological visibility.

Mariner Radio Activated Sound Signal

(MRASS): A system that allows the mariner to activate an ATON sound signal or light signal if the aid is so equipped. Once activated, the signal will continue to sound or remain lit for a period of time noted in the Light List before shutting down and going into standby mode again. The signal is activated by keying the microphone 5 consecutive times on VHF/FM channel 81A/157.075Mhz.

Mark: A visual aid to navigation. Often called navigational mark, including floating marks (buoys) and fixed marks (beacons).

Meteorological Visibility: The greatest distance at which a black object of suitable dimension could be seen and recognized against the horizon sky by day, or in case of night observations, could be seen and recognized if the general illumination were raised to the daylight level.

Mileage Number: A number assigned to aids to navigation which gives the distance in sailing miles along the river from a reference point to the aid to navigation. The number is used principally in the Mississippi River

Nominal Range: The maximum distance a light can be seen in clear weather (meteorological visibility of 10 nautical miles). Listed for all lighted aids to navigation except range lights, directional lights, and private aids to navigation.

Occulting Light: A light in which the total duration of light in each period is clearly longer than the total duration of the darkness and in which the intervals of darkness (occultations) are all of equal duration. Commonly used for single

occulting light which exhibits only single occultation which are repeated at regular intervals.

Ocean Data Acquisition System

(ODAS): Certain large buoys in deep water for the collection of oceanographic and meteorological information. All ODAS buoys are yellow in color and display a yellow light.

Offshore Tower: Monitored light stations built on exposed marine sites to replace lightships.

Off Station: A floating aid to navigation that is not on its assigned position.

Passing Light: A low intensity light which may be mounted on the structure of another light to enable the mariner to keep the latter light in sight when passing out of its beam during transit.

Period: The interval of time between the commencements of two identical successive cycles of the characteristic of the light or sound signal.

Physical AIS-ATON: AIS-ATON message broadcast from a transponder affixed to the corresponding buoy and beacon.

Pile: A long, heavy steel, concrete or timber driven into the seabed or riverbed to serve as a support for an ATON.

Port Hand Mark: A buoy or beacon which is left to the port hand when proceeding in the "Conventional Direction of Buoyage".

Preferred Channel Mark: A lateral mark indicating a channel junction or bifurcation, or a wreck or other obstruction which after consulting a chart, may be passed on either side.

Primary Aid to Navigation: An aid to navigation established for the purpose of making landfalls and coastwise passages from headland to headland.

Quick Light: A light exhibiting very rapid regular alternations of light and darkness, normally 60 flashes per minute.

RACON: A radar beacon which produces a coded response or radar paint, when triggered by a radar signal.

Radar: An electronic system designed to transmit radio signals and receive reflected images of those signals from a “target” in order to determine the bearing and distance to the “target”.

Radar Reflector: A special fixture fitted to or incorporated into the design of certain aids to navigation to enhance their ability to reflect radar energy. In general, these fixtures will materially improve the aid to navigation for use by vessels with radar.

Range: A line formed by the extension of a line connecting two charted points.

Range lights: Two lights associated to form a range which often, but not necessarily, indicates the channel centerline. The front range light is the lower of the two, and nearer to the mariner using the range. The rear light is higher and further from the mariner.

Rebuilt: A fixed aid to navigation, previously destroyed, which has been restored as an aid to navigation.

Regulatory Marks: A white and orange aid to navigation with no lateral significance. Used to indicate a special meaning to the mariner, such as danger, restricted operations, or exclusion area.

Relighted: An extinguished aid to navigation returned to its advertised light characteristics.

Replaced: An aid to navigation previously off station, adrift, or missing, restored by another aid to navigation of the same type and characteristics.

Replaced (temporarily): An aid to navigation previously off station, adrift, or missing restored by another aid to navigation of a different type and/or characteristic.

Reset: A floating aid to navigation previously off station, adrift or missing, returned to its assigned position (station).

Rhythmic Light: A light showing intermittently with a regular periodicity.

Sector: See light sector.

Setting a Buoy: The act of placing a buoy on assigned position in the water.

Siren: A sound signal which uses electricity or compressed air to actuate either a disc or a cup shaped rotor.

Skeleton Tower: A tower, usually of steel, constructed of heavy corner members and various horizontal and diagonal bracing members.

Sound Signal: A device which transmits sound, intended to provide information to mariners during periods of restricted visibility and foul weather.

Starboard Hand Mark: A buoy or beacon which is right to the starboard hand when proceeding in the Conventional Direction of Buoyage.

Synthetic AIS-ATON: AIS ATON message broadcast (typically from shore) to an assigned position with a corresponding buoy or beacon.

Top mark: One or more relatively small objects of characteristic shape and color placed on aid to identify its purpose.

Traffic Separation Scheme: Shipping corridors marked by buoys which separate incoming from outgoing vessels. Improperly called SEA LANES.

Virtual AIS-ATON: AIS ATON message broadcast (typically from shore) to an assigned position with no corresponding buoy or beacon.

Watching Properly: An aid to navigation on its assigned position exhibiting the advertised characteristics in all respects.

Whistle: A wave actuated sound signal on buoys which produces sound by emitting compressed air through a circumferential slot into a cylindrical bell chamber.

Winter Marker: An unlighted buoy without a sound signal, used to replace a conventional buoy when an aid to navigation is endangered by ice.

Winter Light: A light which is maintained during those winter months when the regular light is extinguished. It is of lower candlepower than the regular light, but usually the same characteristic.

Withdrawn: The discontinuance of an aid to navigation or equipment on an aid to navigation during severe ice conditions or for the winter season.

CHARACTERISTICS OF LIGHTS

Illustration



Type Description

1. **FIXED.**
A light showing continuously and steadily.
2. **OCCULTING.**
A light in which the total duration of light in a period is longer than the total duration of darkness and the intervals of darkness (eclipses) are usually of equal duration
 - 2.1 **Single-occulting.**
An occulting light in which an eclipse is regularly repeated.
 - 2.2 **Group-occulting.**
An occulting light in which a group of eclipses, specified in numbers, is regularly repeated.
 - 2.3 **Composite group-occulting.**
A light, similar to a group-occulting light, except that successive groups in a period have different numbers of eclipses.
3. **ISOPHASE.**
A light in which all durations of light and darkness are equal.
4. **FLASHING.**
A light in which the total duration of light in a period is shorter than the total duration of darkness and the appearances of light (flashes) are usually of equal duration.
 - 4.1 **Single-flashing.**
A flashing light in which a flash is regularly repeated (frequency not exceeding 30 flashes per minute).
 - 4.2 **Group-flashing.**
A flashing light in which a group of flashes, specified in number, is regularly repeated.
 - 4.3 **Composite group-flashing.**
A light similar to a group flashing light except that successive groups in the period have different numbers of
5. **QUICK.**
A light in which flashes are produced at a rate of 60 flashes per minute.
 - 5.1 **Continuous quick.**
A quick light in which a flash is regularly repeated.
 - 5.2 **Interrupted quick.**
A quick light in which the sequence of flashes is interrupted by regularly repeated eclipses of constant and long duration.
6. **MORSE CODE.**
A light in which appearances of light of two clearly different durations (dots and dashes) are grouped to represent a character or characters in the Morse code.
7. **FIXED AND FLASHING.**
A light in which a fixed light is combined with a flashing light of higher luminous intensity.
8. **ALTERNATING.**
A light showing different colors alternately

Abbreviation

- F
- Oc
- Oc (2)
- Oc (2+1)
- Iso
- FI
- FI (2)
- FI (2+1)
- Q
- I Q
- Mo (A)
- F FI
- AI RW

LIST OF NAIS AND LOMA BROADCAST BASE STATIONS AND THEIR LOCATIONS				
AIS BASE STATION TYPE	MMSI	LOCATION	LATITUDE	LONGITUDE
NAIS	3660610	Cohasset	42-14-35.999N	070-50-11.000W
NAIS	3660608	Bethany	41-24-17.399N	072-59-58.301W
NAIS	3660609	Shinnecock	40-50-52.800N	072-30-10.501W
NAIS	3669168	Bristol	43-54-59.003N	069-29-05.400W
NAIS	3660613	Ongunquit	43-14-51.690N	070-38-21.640W
NAIS	3660614	Swans Island	44-09-41.918N	068-25-21.788W
NAIS	3660615	Westbrook	43-44-38.000N	070-20-03.001W
NAIS	3669169	Catskill	42-12-34.160N	073-53-57.220W
NAIS	3660616	Putnam Valley	41-25-54.901N	073-52-49.598W
NAIS	3660617	Troy	42-47-08.999N	073-37-41.002W
NAIS	3660618	Miacomet	41-15-05.050N	070-07-43.900W
NAIS	3660619	Orleans	41-47-29.699N	069-59-35.999W
NAIS	3660620	Warwick	41-39-53.302N	071-31-18.300W
NAIS	3660612	Alexandria	38-45-14.090N	077-07-35.692W
NAIS	3660611	Greenbury Point	38-58-44.501N	076-27-15.199W
NAIS	3669761	North East	39-33-41.400N	075-55-46.801W
NAIS	3669764	C3CEN LAB TOP	36-52-53.7594N	076-21-33.480W
NAIS	3669765	C3CEN LAB TRANS	36-52-53.7594N	076-21-33.480W
NAIS	3669100	Burlington	39-58-13.300N	074-53-55.601W
NAIS	3669101	Cape May	38-56-40.981N	074-53-02.069W
NAIS	3669102	Manasquan	40-06-55.879N	074-02-00.910W
NAIS	3669743	Swedesboro	39-43-32.498N	075-20-39.599W
NAIS	3669744	Tuckerton	39-37-54.910N	074-21-12.850W
NAIS	3669750	Berlin	38-19-39.740N	075-11-48.080W
NAIS	3669748	Chincoteague	37-55-52.871N	075-22-56.759W
NAIS	3669749	Farnham	37-53-15.000N	076-37-59.999W
NAIS	3669745	Merrick	37-33-27.202N	075-49-43.000W
NAIS	3669751	Newport News	37-09-49.000N	076-32-08.050W
NAIS	3669752	Pungo	36-43-48.698N	076-00-32.400W
NAIS	3660622	Buxton	35-14-43.879N	075-32-02.609W
NAIS	3660623	Mamie	36-08-08.830N	075-49-27.131W
NAIS	3660625	Sneads Ferry	34-31-05.081N	077-26-53.059W
NAIS	3660626	Southport	33-56-56.000N	078-00-42.001W
NAIS	3660624	Stacy	34-52-24.920N	076-24-53.890W
NAIS	3660627	Carnigan	31-27-52.898N	081-29-05.690W
NAIS	3660628	Garden City	33-36-03.218N	079-03-04.342W
NAIS	3660629	McClellanville	33-05-21.502N	079-29-25.001W
NAIS	3669170	Montgomery	31-56-31.900N	081-07-17.490W
NAIS	3660630	Port Royal	32-25-11.410N	080-28-30.360W

NAIS	3669171	Brunswick	30-49-39.800N	081-44-26.400W
NAIS	3660631	Jacksonville	30-16-35.000N	081-33-51.998W
NAIS	3660632	Saint Cloud	28-16-45.300N	081-01-23.999W
NAIS	3660633	Princeton	25-32-23.798N	080-28-06.499W
NAIS	3660634	Truman Annex	24-33-01.102N	081-48-20.902W
NAIS	3669191	Biscayne Bay	25-32-24.972N	080-28-06.492W
NAIS	3660635	Lake Worth	26-35-21.199N	080-12-43.279W
NAIS	3669192	Miami	25-45-33.000N	080-11-30.800W
NAIS	3660637	Cerro Maravilla	18-09-10.810N	066-33-14.830W
NAIS	3669753	El Yunque	18-18-38.002N	065-47-34.001W
NAIS	3660636	Monte Del Estado	18-09-07.999N	066-59-26.999W
NAIS	3669746	Nokomis	27-09-04.000N	082-27-50.000W
NAIS	3669172	Palmetto	27-32-43.100N	082-34-27.330W
NAIS	3669747	Tarpon Springs	28-10-57.670N	082-46-04.330W
NAIS	3669781	Aransas Pass	27-56-40.171N	097-07-54.451W
NAIS	3669782	Kenedy	26-59-24.270N	097-39-46.020W
NAIS	3669774	Baytown	29-46-06.899N	095-01-04.598W
NAIS	3669173	Caney Creek	28-50-40.210N	095-39-29.130W
NAIS	3669777	Grand Chenier	29-46-22.699N	092-59-10.100W
NAIS	3669775	High Island	29-33-56.902N	094-23-19.201W
NAIS	3669163	Proctor	35-06-02.185N	090-17-29.231W
NAIS	3669756	Port St Joe	29-49-09.360N	085-15-33.870W
NAIS	3669757	Robertsdale	30-36-45.430N	087-38-41.660W
NAIS	3669759	Shell Point	30-04-35.198N	084-18-05.198W
NAIS	3669758	Santa Rosa	30-22-28.200N	086-11-20.198W
NAIS	3669760	Van Cleave	30-29-10.050N	088-42-53.260W
NAIS	3669766	Bachelor	30-52-20.701N	091-40-23.700W
NAIS	3669175	Baton Rouge	30-22-50.040N	091-03-16.500W
NAIS	3669767	Bayou Salle	29-38-18.600N	091-31-02.399W
NAIS	3669176	Grammercy	30-04-25.200N	090-42-13.900W
NAIS	3669762	Reggio	29-48-32.320N	089-45-45.950W
NAIS	3669771	Venice	29-17-59.399N	089-22-28.499W
NAIS	3669164	Ft Thomas	39-03-47.966N	084-26-29.868W
NAIS	3669165	Huntington	38-23-30.343N	082-29-29.760W
NAIS	3669166	Pittsburgh PA	40-28-19.056N	079-59-39.635W
NAIS	3669167	Imperial	39-23-18.377N	090-22-20.100W
NAIS	3669755	Avon Lake	41-28-54.599N	082-01-25.201W
NAIS	3669768	Conneaut	41-55-00.520N	080-32-57.008W
NAIS	3669770	Eden	42-39-03.701N	078-49-28.402W
NAIS	3669772	Hamlin	43-18-09.601N	077-54-53.798W
NAIS	3669769	Ripley	42-14-11.900N	079-39-33.901W
NAIS	3669754	Sunset Bay	43-30-30.170N	076-22-16.050W
NAIS	3669181	Bay City	43-32-33.100N	083-39-37.000W

NAIS	3669773	Lake Port	43-07-27.998N	082-31-37.999W
NAIS	3669182	Maumee Bay	41-38-13.400N	083-22-01.600W
NAIS	3669776	Port Austin	44-01-44.480N	083-00-04.250W
NAIS	3669778	Wayne	42-17-04.700N	083-08-24.000W
NAIS	3669785	Agnew	42-56-25.300N	086-08-19.100W
NAIS	3669786	Arcadia	44-27-02.300N	086-12-15.800W
NAIS	3669779	Ellison Bay	45-14-04.499N	087-05-27.600W
NAIS	3669784	Michigan City	41-38-33.100N	086-59-52.700W
NAIS	3669783	Oak Creek	42-51-21.499N	087-50-44.401W
NAIS	3669780	Point Beach	44-12-22.309N	087-36-24.750W
NAIS	3669193	Wilmette	42-04-37.850N	087-41-03.070W
NAIS	3669787	Alpena	45-12-42.001N	083-25-59.999W
NAIS	3669788	Bliss	45-41-13.999N	084-53-57.998W
NAIS	3669799	Eagle Harbor	47-22-11.399N	088-11-02.501W
NAIS	3669796	Grand Marais	46-38-29.000N	085-59-35.999W
NAIS	3669183	Gulliver	46-03-26.000N	085-58-42.000W
NAIS	3669792	Larsmont	47-00-17.540N	091-45-54.970W
NAIS	3669795	Maple Hill	47-47-42.000N	090-19-43.000W
NAIS	3669798	Marquette	41-38-13.190N	083-22-01.460W
NAIS	3669789	Porcupine Mountain	46-48-45.202N	089-40-08.000W
NAIS	3669135	Cape Mendocino	40-26-31.499N	124-23-46.788W
NAIS	3669136	Point Arena	38-53-52.800N	123-37-52.788W
NAIS	3669137	Walker Ridge	41-05-57.682N	124-07-36.624W
NAIS	3669138	Cambria	35-31-06.701N	121-03-35.784W
NAIS	3669139	Catalina Island	33-22-46.402N	118-24-58.896W
NAIS	3669140	Honda Ridge	34-35-17.498N	120-36-20.016W
NAIS	3669141	Laguna Peak	34-06-26.302N	119-03-54.000W
NAIS	3669184	San Nicolas Island	33-14-22.000N	119-30-18.100W
NAIS	3669142	Point Loma	32-40-13.400N	117-14-24.900W
NAIS	3669185	San Clemente Island	32-53-29.500N	118-27-33.900W
NAIS	3669186	San Onofre Peak	33-21-43.800N	117-29-45.800W
NAIS	3669187	Bush Bluff	37-08-08.260N	122-11-47.800W
NAIS	3669143	Eagle Rock	37-08-08.491N	122-11-46.932W
NAIS	3669145	Presidio	37-47-39.458N	122-27-53.064W
NAIS	3669144	Post Ranch	36-13-44.339N	121-46-05.041W
NAIS	3669188	Pittsburg	37-58-09.000N	121-54-15.000W
NAIS	3669146	Walnut Grove	38-14-22.900N	121-30-05.970W
NAIS	3669147	Elkhorn Mountain	45-44-21.901N	122-22-20.892W
NAIS	3669148	Kelso Notch	46-09-49.460N	122-51-09.576W
NAIS	3669149	Megler Mountain	46-15-43.999N	123-53-18.312W
NAIS	3669150	Rogue River	42-26-24.170N	124-25-02.200W
NAIS	3669189	Seven Devils	43-16-27.000N	124-22-12.000W
NAIS	3669151	Bahokus Peak	48-22-14.401N	124-40-22.692W

NAIS	3669152	Gold Mountain	47-32-55.930N	122-47-07.440W
NAIS	3669153	Mount Erie	48-27-14.290N	122-37-34.300W
NAIS	3669154	Seattle	47-36-56.999N	122-18-32.004W
NAIS	3669190	Merizo	13-16-51.400N	144-40-26.400E
NAIS	3669155	Mount Alutom	13-25-58.501N	144-42-45.299E
NAIS	3669156	Kawela	21-39-53.750N	158-00-00.910W
NAIS	3669157	Mauna Kapu	21-24-12.630N	158-05-52.640W
NAIS	3669158	Anchorage	61-16-09.420N	149-38-19.000W
NAIS	3669194	Haleakala	20-42-26.3N	156-15-31.2W
NAIS	3669158	Valdez	61-07-34.82N	146-20-13.68W
NAIS	3669161	Juneau	58-18-06.55N	134-25-12.86W
LOMA	993660873	Aberdeen L&D	33-49-48.450N	88-31-12.990W
LOMA	993660716	Allegheny L&D 2	40-29-16.080N	79-54-58.752W
LOMA	993660723	Allegheny L&D 3	40-32-9.996N	79-48-57.960W
LOMA	3660717	Allegheny L&D 4	40-36-49.464N	79-43-10.272W
LOMA	993660874	Amory L&D	34-0-39.996N	88-29-18.960W
LOMA	993660738	Bankhead L&D (John Hollis)	33-27-11.052N	87-21-27.072W
LOMA	3660881	Bevill, Tom L&D	32-12-37.008N	88-17-13.992W
LOMA	993660668	Braddock, Monongahela R L&D 2	40-23-32.568N	79-51-34.452W
LOMA	993660686	Brandon Road L&D	41-30-12.600N	88-6-12.168W
LOMA	993661106	Brickeys	38-4-30.000N	90-13-23.988W
LOMA	993660555	Cannelton L&D	37-53-58.884N	86-42-22.968W
LOMA	993661112	Caruthersville	36-11-35.016N	89-40-39.972W
LOMA	993660654	Chain of Rocks L&D (Lock 27)	38-42-10.584N	90-10-49.692W
LOMA	993660885	Chouteau L&D (17)	35-51-25.992N	95-22-14.988W
LOMA	993660883	Coffeerville L&D	31-45-23.076N	88-7-42.672W
LOMA	3660704	Columbia L&D	32-10-0.588N	92-6-36.720W
LOMA	3660638	Dardanelle L&D (#10)	35-15-0.360N	93-10-4.908W
LOMA	3660670	Dashields L&D	40-32-55.752N	80-12-23.868W
LOMA	993660884	Demopolis L&D	32-31-9.660N	87-52-46.992W
LOMA	3660682	Dresden L&D	41-23-51.720N	88-16-56.172W
LOMA	3660727	Emmett Sanders L&D	34-14-50.064N	91-54-20.412W
LOMA	3660683	Emsworth L&D	40-30-18.000N	80-5-18.708W
LOMA	3660744	Ensley Engineering Yard	35-4-12.011N	90-7-21.396W
LOMA	993661113	ERDC CHL TEST	32-17-59.755N	90-51-57.694W
LOMA	3660710	Felsenthal L&D	33-3-34.560N	92-7-22.332W
LOMA	993661107	Florence	39-37-57.904N	90-36-27.677W
LOMA	3660657	Fort Loudoun L&D	35-47-22.560N	84-14-30.120W
LOMA	3660875	Fulton L&D	34-15-27.396N	88-25-26.544W
LOMA	993660855	Gasconade	38-39-51.696N	91-32-21.696W
LOMA	3661113	Glasgow	39-14-27.852N	92-47-18.384W
LOMA	993661110	Grand Tower	37-39-28.872N	89-30-45.108W

LOMA	3660848	Gray's Landing L&D	39-49-28.956N	79-55-13.656W
LOMA	993661111	Grays Point	37-14-58.812N	89-27-50.303W
LOMA	993661104	Greenville Bridge	33-17-8.117N	91-9-21.157W
LOMA	993660739	Holt L&D	33-15-11.124N	87-26-57.228W
LOMA	3660877	Howell Heflin L&D	32-50-13.344N	88-8-10.392W
LOMA	3660728	James W. Trimble L&D (13)	35-20-54.744N	94-17-52.908W
LOMA	3660729	Joe Hardin L&D (3)	34-9-50.004N	91-40-40.728W
LOMA	3660712	John H. Overton L&D	31-11-16.152N	92-17-32.820W
LOMA	3660856	John T. Myers L&D	37-47-41.640N	87-59-33.108W
LOMA	3660713	Jonesville L&D	31-28-58.512N	91-51-37.188W
LOMA	3660842	Kaskaskia River Nav. L&D	37-59-3.012N	89-56-47.256W
LOMA	101135	KNOXVILLE - TVA	35-57-58.032N	83-55-14.088W
LOMA	3660687	La Grange L&D	39-56-28.284N	90-32-5.208W
LOMA	100553	Lexington	39-9-29.844N	93-54-44.244W
LOMA	3660714	Lindy Claiborne Boggs L&D	31-15-14.591N	91-57-32.544W
LOMA	3660701	Lockport L&D	41-34-6.402N	88-4-37.618W
LOMA	3660859	Markland L&D	38-46-27.642N	84-57-58.032W
LOMA	3660650	Marmet L&D	38-15-17.646N	81-33-57.222W
LOMA	3660702	Marseilles L&D	41-19-42.031N	88-45-11.880W
LOMA	993661101	Maxwell L&D	40-0-4.176N	79-57-39.924W
LOMA	993660725	Maynard, Col. Charles D. L&D (5)	34-24-46.908N	92-6-4.212W
LOMA	3660860	McAlpine L&D	38-16-44.562N	85-47-28.464W
LOMA	993660647	Meldahl, Captain Anthony L&D	38-47-50.424N	84-10-21.108W
LOMA	3660684	Melvin Price L&D	38-52-16.061N	90-9-5.940W
LOMA	3660673	Mississippi L&D 10	42-47-9.708N	91-5-45.359W
LOMA	3660688	Mississippi L&D 11	42-32-26.808N	90-38-33.180W
LOMA	3660689	Mississippi L&D 12	42-15-38.874N	90-25-22.559W
LOMA	3660690	Mississippi L&D 13	41-53-51.912N	90-9-15.959W
LOMA	3660691	Mississippi L&D 14	41-34-25.398N	90-24-11.819W
LOMA	3660692	Mississippi L&D 15	41-31-3.228N	90-33-48.838W
LOMA	3660693	Mississippi L&D 16	41-25-29.940N	91-0-35.100W
LOMA	3660694	Mississippi L&D 17	41-11-32.688N	91-3-26.158W
LOMA	3660695	Mississippi L&D 18	40-52-54.504N	91-1-25.198W
LOMA	3660696	Mississippi L&D 19	40-23-48.192N	91-22-29.460W
LOMA	3660674	Mississippi L&D 2	44-45-35.868N	92-52-9.358W
LOMA	3660697	Mississippi L&D 20	40-8-38.376N	91-30-56.459W
LOMA	3660698	Mississippi L&D 21	39-54-11.772N	91-25-43.079W
LOMA	3660554	Mississippi L&D 22	39-38-9.624N	91-14-58.618W
LOMA	3660699	Mississippi L&D 24	39-22-25.530N	90-54-22.619W
LOMA	3660700	Mississippi L&D 25	39-0-11.388N	90-41-22.258W
LOMA	3660846	Mississippi L&D 3	44-36-35.838N	92-36-39.298W
LOMA	3660675	Mississippi L&D 4	44-19-33.600N	91-55-8.278W
LOMA	3660676	Mississippi L&D 5	44-9-36.792N	91-48-46.019W

LOMA	3660677	Mississippi L&D 6	44-0-1.326N	91-26-15.180W
LOMA	3660678	Mississippi L&D 7	43-51-57.726N	91-18-36.299W
LOMA	3660679	Mississippi L&D 8	43-34-15.120N	91-13-46.319W
LOMA	993660680	Mississippi L&D 9	43-12-42.708N	91-5-54.298W
LOMA	3660850	Monongahela R L&D 3	40-15-50.268N	79-53-56.699W
LOMA	3660851	Monongahela R L&D 4 (Charleroi)	40-8-49.986N	79-53-56.159W
LOMA	3660861	Montgomery L&D (OH)	40-38-52.710N	80-23-6.958W
LOMA	3660890	Montgomery Point L&D	33-56-42.048N	91-5-15.058W
LOMA	3660643	Murray L&D (7)	34-47-26.292N	92-21-30.240W
LOMA	3660556	MVD Test Site	32-20-55.194N	90-52-53.220W
LOMA	3660862	New Cumberland L&D	40-31-32.928N	80-37-41.340W
LOMA	3660863	Newburgh L&D	37-55-56.034N	87-22-26.098W
LOMA	3660886	Newt Graham L&D (18)	36-3-33.000N	95-32-10.979W
LOMA	3660730	Norrell L&D (1)	34-1-11.988N	91-11-43.019W
LOMA	3660706	Old Hickory L&D	36-17-43.998N	86-39-23.998W
LOMA	993660740	Oliver L&D (William Bacon)	33-12-36.876N	87-35-36.240W
LOMA	3660858	Olmsted L&D	37-11-0.918N	89-3-49.799W
LOMA	993660642	Ormond, Arthur L&D (9)	35-7-27.264N	92-47-8.268W
LOMA	3660641	Ozark L&D (#11)	35-28-18.582N	93-48-44.338W
LOMA	3660703	Peoria L&D	40-37-55.626N	89-37-27.480W
LOMA	993661108	Pere Marquette	38-59-50.788N	90-31-3.104W
LOMA	3660854	Point Marion L&D	39-43-41.243N	79-54-44.748W
LOMA	830361	Port of Decatur	34-37-12.342N	86-59-15.709W
LOMA	93661108	Prices Landing	37-1-33.384N	89-21-23.184W
LOMA	3660731	R. S. Kerr Lake L&D (15)	35-20-52.998N	94-46-43.979W
LOMA	0	Red Bud	38-11-20.544N	89-53-25.260W
LOMA	3660669	Red River L&D 3	31-31-18.036N	92-43-39.000W
LOMA	3660715	Russell B. Long L&D (L&D 4)	31-56-23.111N	93-16-13.966W
LOMA	993660741	Selden L&D	32-46-29.359N	87-49-50.520W
LOMA	3660865	Smithland L&D	37-9-59.216N	88-25-41.506W
LOMA	3660872	St. Mary's (Soo Locks)	46-30-9.529N	84-20-56.314W
LOMA	3660738	Starved Rock L&D	41-19-28.782N	88-59-7.980W
LOMA	3660878	Stennis John C. L&D	33-31-3.828N	88-29-22.488W
LOMA	3660726	Terry, David D. L&D (6)	34-39-58.272N	92-9-20.999W
LOMA	3660661	Thatcher L&D	33-18-23.568N	92-29-0.060W
LOMA	3660667	Thomas J. Obrien L&D	41-39-5.724N	87-34-3.000W
LOMA	3660732	Toad Suck Ferry L&D (#8)	35-4-34.998N	92-32-21.959W
LOMA	993660845	Trailer #1	32-17-56.400N	90-51-55.080W
LOMA	3660870	USACE AREC	38-35-25.800N	90-12-21.960W
LOMA	993661103	Vicksburg Bridge	32-18-52.312N	90-54-27.360W
LOMA	3660733	W. D. Mayo L&D (14)	35-18-52.998N	94-33-34.978W
LOMA	3660711	Waggoner Jr., Joe D. L&D	32-14-59.496N	93-29-46.680W
LOMA	3660734	Webbers Falls Lake L&D (16)	35-33-16.002N	95-10-4.980W

LOMA	3660658	Wheeler Gen Joe L&D	34-48-50.724N	87-22-59.412W
LOMA	3660882	Whitten, Jamie L&D	34-31-18.768N	88-19-24.420W
LOMA	3660891	Wilbur D. Mills L&D (2)	34-1-35.166N	91-14-48.538W
LOMA	3660709	Wilson L&D	34-48-17.106N	87-37-40.620W
LOMA	993660645	Ballard L&D (Chittenden)	47-39-55.872N	122-23-49.128W
LOMA	993660644	Barkley L&D	37-1-9.120N	88-13-29.928W
LOMA	993660646	Belleville L&D	39-7-1.056N	81-44-34.188W
LOMA	993660737	Black Rock L&D	42-56-2.112N	78-54-18.360W
LOMA	993660557	Bonneville L&D	45-38-13.092N	121-56-58.812W
LOMA	993660835	Brazos East & West L&D	28-53-46.986N	95-23-17.642W
LOMA	993660655	Cheatham L&D	36-19-14.988N	87-13-18.948W
LOMA	993660656	Chickamauga L&D	35-6-21.708N	85-13-41.232W
LOMA	993660836	Colorado River East & West L&D	28-41-2.004N	95-58-24.960W
LOMA	993660838	Green River L&D 1	37-51-33.084N	87-24-31.068W
LOMA	993660648	Greenup L&D	38-38-52.620N	82-51-40.212W
LOMA	993660659	Guntersville L&D	34-25-35.256N	86-23-29.472W
LOMA	3660855	Hannibal L&D	39-39-54.900N	80-51-57.060W
LOMA	993660662	Ice Harbor L&D	46-15-3.744N	118-52-50.880W
LOMA	993660660	Kentucky L&D	37-0-54.972N	88-15-55.548W
LOMA	993660663	Little Goose L&D	46-34-55.732N	118-1-39.648W
LOMA	993660649	London L&D	38-11-37.296N	81-22-6.359W
LOMA	993660664	Lower Granite L&D	46-39-36.564N	117-25-42.060W
LOMA	993660665	Lower Monumental L&D	46-33-51.012N	118-32-24.180W
LOMA	993660666	McNary L&D	45-56-26.304N	119-17-58.416W
LOMA	993660672	Mississippi L&D 1	44-54-50.658N	93-12-8.280W
LOMA	993660705	Nickajack L&D	35-0-19.668N	85-37-9.178W
LOMA	993660707	Pickwick Landing L&D	35-3-53.286N	88-15-1.559W
LOMA	993660864	Pike Island L&D	40-8-52.866N	80-42-4.799W
LOMA	993660685	Racine L&D	38-55-6.162N	81-54-40.558W
LOMA	993660651	Robert C Byrd L&D	38-40-58.002N	82-11-4.978W
LOMA	993660753	The Dalles L&D	45-36-56.556N	121-8-15.360W
LOMA	993660708	Watts Bar L&D	35-37-19.998N	84-46-45.959W
LOMA	993660652	Willow Island L&D	39-21-36.870N	81-19-17.638W
LOMA	993660653	Winfield L&D	38-31-39.966N	81-54-55.199W
LOMA	3660879	G.V. ""Sonny"" Montgomery L&D (TT)	34-31-18.840N	88-19-24.240W
LOMA	3660876	Glover Wilkins L&D	34-3-53.536N	88-25-33.118W
LOMA	3660839	Green River L&D 2	37-31-54.084N	87-15-55.188W

This Page Intentionally Left Blank

(1) No.	(2) Name and Location	(3) Position	(4) Characteristic	(5) Height	(6) Range	(7) Structure	(8) Remarks
GULF COAST (Florida) - Eighth District							
APALACHEE BAY (Chart 11405)							
5	<i>Ochlocknee Shoals Lighted Buoy 24</i>	29-51-27.486N 084-10-19.020W	FI R 4s		4	Red.	
15	<i>South Shoal Lighted Buoy 26</i>	29-47-57.187N 084-20-41.739W	FI R 6s		4	Red.	
TAMPA BAY TO CAPE SAN BLAS (Chart 11400)							
U.S. Air Force Instrumentation Tower							
20	- LIGHT SMI	29-04-54.000N 084-19-12.000W	Q W		100	On pile.	Maintained by U.S. Air Force. HORN: 1 blast ev 20s (2s bl). Private aid.
25	- LIGHT N6	29-24-54.000N 084-20-42.000W	Q W		120	On pile.	Maintained by U.S. Air Force. HORN: 1 blast ev 20s (2s bl). Private aid.
30	- LIGHT N7	29-39-54.000N 084-22-12.000W	Q W		120	On pile.	Maintained by U.S. Air Force. HORN: 1 blast ev 20s (2s bl). Private aid.
35	- LIGHT N5	29-17-54.000N 084-36-42.000W	Q W		120	On pile.	Maintained by U.S. Air Force. HORN: 1 blast ev 20s (2s bl). Private aid.
40	- LIGHT N3	29-32-18.000N 084-37-00.000W	Q W		120	On pile.	Maintained by U.S. Air Force. HORN: 1 blast ev 20s (2s bl). Private aid.
45	- LIGHT N4	29-24-42.000N 084-51-24.000W	Q W		160	On pile.	Maintained by U.S. Air Force. HORN: 1 blast ev 20s (2s bl). Private aid.
APALACHEE BAY (Chart 11405)							
50 2515	CROOKED RIVER LIGHT	29-49-38.100N 084-42-02.600W	FI (2)W 15s		115	Square skeleton tower. Lower half white, upper half red.	Private aid.
55 2520	<i>Carrabelle Channel Lighted Buoy 2</i>	29-44-32.788N 084-39-12.167W	FI R 4s		4	Red.	
60	<i>USF Marine Lighted Buoy</i>	28-49-00.875N 084-50-00.446W	FI Y 4s			Yellow.	Private aid.
65 2820	<i>St George Island West Jetty Lighted Buoy 1</i>	29-36-09.898N 084-57-13.293W	FI G 2.5s		4	Green.	
70 2825	<i>St George Island East Jetty Lighted Buoy 2</i>	29-36-10.298N 084-57-09.493W	FI R 2.5s		4	Red.	
APALACHICOLA BAY TO CAPE SAN BLAS							
75	ST. GEORGE LIGHTHOUSE	29-39-46.580N 084-51-46.330W	FI W 6s		76	White conical tower.	Visible 244° to 061°. Non-operational May 1 to October 31 annually. Private aid.
80	<i>NOAA Lighted Buoy 42056</i>	19-49-12.012N 084-56-41.019W	FI (4)Y 20s		4	Yellow disc buoy with mast.	Aid maintained by National Oceanic and Atmospheric Administration.
85	Cape San Blas Shoal Inner Buoy 1	29-37-26.720N 085-19-43.342W				Green can.	
90	Cape San Blas Shoal Inner Buoy 3	29-38-20.774N 085-22-35.723W				Green can.	
ST. JOSEPH AND ST. ANDREW BAYS (Chart 11389)							
95 3030	St Joseph Bay Light & Entrance A Range Rear Light 2,933 yards, 063.0° from front light.	29-55-05.530N 085-22-49.708W	Iso W 6s		78	78 KRW on skeleton tower.	Visible all around; higher intensity 1.5° each side of range line.
St Andrew Bay							
105 3335	- Entrance Lighted Buoy SA	30-05-29.756N 085-46-25.775W	Mo (A) W		6	Red and white stripes with red spherical topmark.	AIS: MMSI 993682022
ST. JOSEPH AND ST. ANDREW BAYS (Chart 11389)							
115	<i>NOAA Lighted Buoy 42039</i>	28-47-12.000N 086-00-24.000W	FI (4)Y 20s			Yellow disc buoy with mast.	Aid maintained by National Oceanic and Atmospheric Administration.
CHOCTAWATCHEE BAY (Chart 11388)							
120	<i>Old Pass Lagoon Intake Lighted Buoy</i>	30-22-06.000N 086-29-01.000W	FI R 2.5s			White with orange bands.	Private aid.

(1) No.	(2) Name and Location	(3) Position	(4) Characteristic	(5) Height	(6) Range	(7) Structure	(8) Remarks
GULF COAST (Florida) - Eighth District							
CHOCTAWATCHEE BAY (Chart 11388)							
125 4535	<i>Choctawhatchee Bay Entrance Lighted Buoy CB</i>	30-22-14.589N 086-30-55.975W	Mo (A) W		5	Red and white stripes with red spherical topmark.	AIS: MMSI 993682106
CAPE ST. GEORGE TO MISSISSIPPI PASSES (Chart 11360)							
135	<i>Continental Shelf Oceanographic Lighted Buoy</i> Marks subsea installation.	29-55-24.000N 087-13-06.000W	Fl Y 4s			Yellow.	Private aid.
138	<i>NOAA Lighted Data Buoy 42012</i>	30-03-36.000N 087-32-54.000W	Fl (4)Y 20s			Yellow disc buoy with mast.	Aid maintained by National Oceanic and Atmospheric Administration.
PENSACOLA BAY AND APPROACHES (Chart 11382)							
140 4715	Pensacola Light	30-20-46.065N 087-18-29.133W	Fl W 20s	191	27	Conical brick tower, lower third white, upper two thirds black. 191	White light visible from 222° to 090°. Aircraft warning light shows F R from 090° to 222°.
145 4695	<i>Pensacola Bay Entrance Lighted Buoy 1</i>	30-16-15.744N 087-17-32.922W	Fl G 2.5s		4	Green.	
150 4700	<i>Pensacola Bay Entrance Lighted Buoy 2</i>	30-16-16.769N 087-17-23.529W	Fl R 2.5s		4	Red.	
GULF COAST (Alabama) - Eighth District							
PENSACOLA BAY AND APPROACHES (Chart 11382)							
160	TEXACO-VK-786A-A RACON	29-13-44.410N 087-46-51.480W				On Texaco platform.	RACON: C (- . - .) BAND: S,X. SIGN: Texaco-VK-786A-A. Private aid.
163	<i>NOAA Scientific Monitoring Buoy Z</i>	29-16-06.000N 087-45-30.000W	Fl Y 2.5s				AIS: MMSI 993689001 Private aid.
165 5885	<i>Perdido Pass Entrance Lighted Buoy PP</i>	30-15-30.748N 087-33-24.358W	Mo (A) W		6	Red and white stripes with red spherical topmark.	AIS: MMSI 993682023
175	COX-104-03 RACON	30-05-39.780N 087-52-59.463W	Q W			On freestanding caisson.	RACON: C (- . - .) BAND: S, X SIGN: COX-104-03 Private aid.
MOBILE BAY (Chart 11376)							
180 6095	Mobile Point Light	30-13-41.507N 088-01-26.556W	Fl W 10s	125	14	On skeleton tower. 125	
182	ADCNR PELICAN BAY SPECIAL LIGHT D	30-14-14.460N 088-06-18.900W	Fl Y 2.5s			Marks perimeter of artificial reef.	Private aid.
182.01	ADCNR PELICAN BAY SPECIAL LIGHT B	30-14-20.040N 088-06-17.100W	Fl Y 2.5s			Marks perimeter of artificial reef.	Private aid.
182.02	ADCNR PELICAN BAY SPECIAL LIGHT A	30-14-23.039N 088-06-29.761W	Fl Y 2.5s			Marks perimeter of artificial reef.	Private aid.
182.03	ADCNR PELICAN BAY SPECIAL LIGHT C	30-14-17.340N 088-06-31.561W	Fl Y 2.5s			Marks perimeter of artificial reef.	Private aid.
185 6075	<i>Mobile Entrance Lighted Buoy M</i>	30-07-30.981N 088-04-07.222W	Mo (A) W		6	Red and white stripes with red spherical topmark.	
190	W&T Offshore Mooring Buoy	30-10-45.240N 088-04-55.500W				White with blue band.	Private aid.
195	<i>Geological Survey Research Lighted Buoys (2)</i>	29-57-07.000N 088-10-46.000W	Fl Y 4s			Yellow.	Maintained by U.S. Geological Survey. Private aid.
CAPE ST. GEORGE TO MISSISSIPPI PASSES (Chart 11360)							
215	<i>Seneca-111-1 Lighted Buoy</i>	29-55-33.921N 088-03-19.036W	Fl W 2.5s			White with orange Bands.	Private aid.
220	<i>Dauphin Island Sea Lab Lighted Scientific Buoy</i>	30-05-23.946N 088-13-52.926W	Fl Y 2.5s			Yellow.	Private aid.
225	<i>Conoco-Phillips Lighted Oceanographic Buoy</i>	30-05-25.200N 088-12-42.000W	Fl Y 2.5s			Yellow.	Private aid.
227	<i>USA Lighted Scientific Monitoring Buoy</i>	30-05-30.700N 088-12-41.430W	Fl Y 2.5s			Oceanographic monitoring buoy.	Private aid.
230	<i>Tana-117-05 (Lighted Buoy)</i>	29-25-00.027N 088-23-16.394W	Fl W 2.5s			White with orange bands.	Sign: MAGNUM HUNTER-MP-232-1. Private aid.

(1) No.	(2) Name and Location	(3) Position	(4) Characteristic	(5) Height	(6) Range	(7) Structure	(8) Remarks
GULF COAST (Alabama) - Eighth District							
CAPE ST. GEORGE TO MISSISSIPPI PASSES (Chart 11360)							
245	NOAA Lighted Buoy 42040 (ODAS)	29-12-24.000N 088-14-12.000W	FI (4)Y 20s			Yellow disc buoy with mast.	Aid maintained by National Oceanic and Atmospheric Administration.
250	Magnum Hunter 102-1 Lighted Buoy Marks Subsea installation.	29-18-51.810N 088-13-30.700W	Q R			Red.	SIGN: MAGNUM HUNTER-MP- 263-1. Private aid.
255	Texas A&M Research Lighted Buoy D	29-21-06.000N 088-15-54.000W	FI W 4s			White with orange bands.	Private aid.
262	BP NAKIKA MC-474-A RACON	28-31-14.500N 088-17-19.800W				On BP Nakika TLP platform.	RACON: U (. . _) BAND S, X SIGN: BP-MC-474-A Private aid.
265	Tana-117-02 (Lighted Buoy) Marks subsea installation.	29-32-48.429N 088-16-31.387W	FI W 2.5s			White with orange bands.	SIGN: MAGNUM HUNTER-MP- 187-1. Private aid.
267	USM Lighted Scientific Buoy	29-42-56.000N 088-15-39.000W	FI Y 2.5s			Maintained by University of Southern Mississippi.	Private aid.
270	Tana-117-01 (Lighted Buoy) Marks subsea installation.	29-32-47.852N 088-21-57.025W	FI W 2.5s			White with orange bands.	SIGN: MAGNUM HUNTER-MP- 185-1. Private aid.
280	Tana-117-30 (Lighted Buoy) Marks subsea installation.	29-25-48.748N 088-25-34.714W	FI W 2.5s			White with orange bands.	SIGN: TEC-MP-233-1. Private aid.
285	BP EXPLORATION-MC-778- A RACON	28-11-26.205N 088-29-44.318W		160		On BP-MC-778- Thunderhorse platform.	RACON: Y (- - -) BAND: S, X SIGN: THUNDERHORSE. Private aid. Private aid.
290	COX-104-04 RACON	30-05-04.000N 088-29-47.000W	Q W			On Cox platform A.	RACON: Q (- - -) BAND: S, X SIGN: COX-104-04 Private aid.
295	Energy Resource-200-1 Lighted Buoy	29-25-08.710N 088-29-34.910W	FI W 2.5s			White with orange bands.	SIGN: ENERGY RESOURCE- MP-234-1 Private aid.
GULF COAST (Mississippi) - Eighth District							
MISSISSIPPI SOUND AND APPROACHES (Chart 11373)							
305	Noble Energy Lighted Mooring Buoy A	29-13-15.229N 088-33-40.596W	Q W			White with blue band.	Private aid.
307	ENERGY XXI-MP-61-D RACON	29-19-33.840N 088-52-37.390W				On Energy XXI platform D.	BAND: S,X. SIGN:EXXI-MP-61- D. Private aid.
310 7850	Horn Island Pass Lighted Buoy HI	30-08-30.069N 088-34-40.150W	Mo (A) W		5	Red and white stripes with red spherical topmark.	AIS: MMSI 993682105
312	Apache-101-40 (Lighted Buoy)	29-16-07.436N 088-38-04.048W	FI W 2.5s			White with orange band.	SIGN: Apache-MP-295-1 Private aid.
313	U.S. Navy ODAS Lighted Buoy 42067	30-02-59.960N 088-35-00.025W	FI (5)Y 20s		4	Yellow 2.2m ODAS buoy, extending 4.0m above the waterline.	Aid maintained by U.S. Navy.
315	Usm Research Lighted Buoy A	30-02-32.930N 088-38-50.330W	FI Y 4s			Yellow.	Private aid.
316	U.S. Navy ODAS Lighted Buoy 42069	30-09-59.300N 088-51-55.526W	FI (4)Y 20s		4	Yellow 0.7m ODAS buoy, extending 1.5m above the waterline.	Aid maintained by U.S. Navy.
320	Dog Keys Pass Lighted Buoy 1	30-12-55.743N 088-47-27.115W	FI G 4s		4	Green.	
325	Dog Key Pass Reef Lighted Buoy J	30-12-19.260N 088-49-51.600W	FI Y 2.5s			Yellow.	Private aid.
330	U.S.G.S. SHIP ISLAND MONITORING PLATFORM LIGHT	30-15-16.000N 088-52-08.800W	FI Y 2.5s		37		Maintained by U.S. Geological Survey. Private aid.

(1) No.	(2) Name and Location	(3) Position	(4) Characteristic	(5) Height	(6) Range	(7) Structure	(8) Remarks
GULF COAST (Mississippi) - Eighth District							
MISSISSIPPI SOUND AND APPROACHES (Chart 11373)							
335 9580	SHIP ISLAND LIGHT	30-12-45.434N 088-57-58.762W	Fl W 6s	82	6	Skeleton tower on block. On same structure as Ship Channel Upper Reach Outbound Range Rear Light.	
340 9575	<i>Gulfport Ship Channel Lighted Buoy GP</i>	30-07-09.951N 088-52-39.907W	Mo (A) W		4	Red and white stripes with red spherical topmark.	AIS: MMSI 993682104
GULF COAST (Louisiana) - Eighth District							
CAPE ST. GEORGE TO MISSISSIPPI PASSES (Chart 11360)							
344.01	<i>BP Lighted Scientific Monitoring Buoy</i>	28-08-51.540N 088-32-52.030W	Fl Y 2.5s				Monitors environmental conditions for the BP Thunder Horse. Private aid.
345	MS-AL AQUACULTURE RESEARCH CAGE LIGHT	29-58-38.940N 088-36-17.870W	Fl Y 4s			On research cage.	Private aid.
350	<i>Mobil-194-6 Lighted Horn Buoy</i> Marks subsea installation.	29-35-05.000N 088-40-58.000W	Q R			Red.	SIGN: MO-MP-99-1. HORN: 1 blast ev 20s (2s bl). Private aid.
355	EQUINOR USA-100-1 (RACON)	28-02-00.610N 089-06-02.200W				On Equinor USA Spar.	RACON: A (- -) RACON: A (. _) BAND: S, X. SIGN: Equinor USA-MC-941-A. Private aid.
MISSISSIPPI RIVER DELTA							
365	Harvey Ward Wreck Buoy	29-10-00.420N 088-53-00.850W				White with orange bands.	Private aid.
370	<i>Energy XXI-102-10 (Lighted Horn Buoy)</i>	29-14-20.408N 088-52-59.480W	Q G			Green.	Private aid.
375	<i>Pass A Loutre North Pass Lighted Buoy 2</i>	29-14-16.813N 088-57-28.175W	Fl R 6s		4	Red.	
380	<i>Pass A Loutre Lighted Buoy 4</i>	29-09-53.821N 088-56-32.170W	Fl R 2.5s		4	Red.	
385	<i>Ocean Energy Lighted Mooring Buoy A</i>	29-07-02.000N 088-51-30.000W	Q W			White with blue bands.	Private aid.
387	<i>Taylor Energy Lighted Buoy A</i>	28-56-12.619N 088-58-10.303W	Fl Y 2.5s			Marks subsea containment system.	TAYLOR ENERGY-MC-20 Private aid.
390	Ocean Energy-102-2 Buoy	28-59-19.222N 089-04-54.359W				White with orange bands.	SIGN: OE-SP-32-1. Private aid.
395	<i>Ocean Energy-102-1 Lighted Horn Buoy</i> Marks subsea installation.	28-59-17.194N 089-04-56.752W	Q R			Red.	SIGN: OE-SP-32-1. Private aid.
400	CAT ISLAND REEF LIGHT K	30-12-07.380N 089-04-52.080W	Fl Y 2.5s			NY on pile.	Private aid.
420 12740	Southwest Pass Entrance Light	28-54-21.395N 089-25-43.051W	Fl W 10s	122	12	Tower on white dwelling on piles. 85	RACON: K (- -) Emergency light of reduced intensity: Fl W 10s.
425.01	COX-105-1 RACON	28-50-01.000N 089-27-10.000W	Q W			On platform A.	RACON: T (-) BAND: S, X SIGN: Cox-105-1 Private aid.
430 12680	<i>Southwest Pass Entrance Lighted Buoy SW</i>	28-52-39.119N 089-25-55.026W	Mo (A) W		5	Red and white stripes with red spherical topmark.	
435	<i>Walter-110-6 Lighted Buoy</i> Marks Subsea Installation.	28-49-47.390N 089-31-35.304W	Fl W 2.5s			White with orange bands.	SIGN: WALTER-WD-107-1. Private aid.
440	<i>Walter-110-8 Lighted Buoy</i>	28-52-33.852N 089-32-02.370W	Fl W 2.5s			White with orange bands.	SIGN: WALTER-WD-107-6 Private aid.
450	<i>Fugro Geoscience Lighted Buoy</i> Marks suction piles.	28-59-49.916N 089-31-41.942W	Q R			Red.	Private aid.
455	SHELL-138-13 RACON	28-39-42.360N 089-33-04.600W	Q W			On Shell-WD-143-platform 1.	RACON: G (- -) BAND: S,X. SIGN: SH-WD-143-1. Private aid.

(1) No.	(2) Name and Location	(3) Position	(4) Characteristic	(5) Height	(6) Range	(7) Structure	(8) Remarks
GULF COAST (Louisiana) - Eighth District							
BARATARIA BAY AND APPROACHES (Chart 11358)							
470	Louisiana State University Oceanographic Lighted Buoy A	30-23-03.420N 086-45-47.820W	Fl Y 4s			Yellow.	Private aid.
480	Fr-La-27 Lighted Buoy A	29-11-36.660N 089-52-59.340W	Fl Y 2.5s			Yellow buoy.	SIGN: FR-LA-27-A. Private aid.
485	Fr-La-27 Lighted Buoy B	29-11-42.133N 089-53-29.609W	Fl Y 2.5s			Yellow Buoy	SIGN: FR-LA-27-B. Private aid.
490	Fr-La-27 Lighted Buoy C	29-11-12.817N 089-53-54.707W	Fl Y 2.5s			Yellow Buoy	SIGN: FR-LA-27-C. Private aid.
495	Fr-La-27 Lighted Buoy D	29-10-56.680N 089-53-20.080W	Fl Y 2.5s			Yellow Buoy	SIGN: FR-LA-27-D Private aid.
500	Fr-La-27 Lighted Buoy E	29-11-02.620N 089-52-47.590W	Fl Y 2.5s			Yellow Buoy	SIGN: FR-LA-27-E. Private aid.
LOOP DEEPWATER PORT							
505	LOOP PUMPING PLATFORM LIGHT-100-5	28-53-06.000N 090-01-30.000W	Fl W 10s	213		On platform.	RACON: O (- - -) Platform additionally lighted by (9) Q W lights. HORN (2): 1 blast (2s bl) in unison every 20s. Private aid.
510	Loop Fairway Lighted Horn Buoy 1	28-48-36.000N 089-55-00.000W	Fl G 6s			Green.	Private aid.
515	Apache-122-3 Lighted Buoy	28-41-08.290N 089-57-33.280W	Fl W 2.5s			White with orange bands.	SIGN: APACHE-GI-82-A Private aid.
520	Loop Fairway Lighted Buoy 2	28-50-18.000N 089-53-54.000W	Fl R 6s			Red.	Private aid.
525	Loop Fairway Lighted Buoy 3	28-50-09.000N 090-02-24.000W	Fl G 6s			Green.	Private aid.
530	Loop Fairway Lighted Buoy 4	28-54-52.000N 089-57-00.000W	Fl R 6s			Red.	Private aid.
535	Loop Spm Lighted Mooring Buoy 102	28-53-18.000N 089-59-59.000W	Q W			White deck with yellow sides.	Private aid.
540	Loop Lighted Mooring Buoy 103	28-52-16.000N 090-00-18.000W	Q W			White deck with yellow sides.	Private aid.
545	LOOP SPM LIGHTED MOORING BUOY 104	28-51-45.000N 090-01-24.000W	Q W			White deck with yellow sides.	Private aid.
550	Loop Lighted Mooring Buoy Vm-1	28-53-43.000N 090-01-26.000W	Fl W 4s			White.	Private aid.
555	Loop Lighted Mooring Buoy Vm-2	28-53-23.000N 090-01-58.000W	Fl W 4s			White.	Private aid.
565	Loop Anchorage Lighted Buoy L-B	28-52-06.000N 089-52-42.000W	Fl Y 6s			Yellow.	Private aid.
570	Loop Anchorage Lighted Buoy L-A	28-54-06.000N 089-56-36.000W	Fl Y 6s			Yellow.	Private aid.
BARATARIA BAY AND APPROACHES (Chart 11358)							
580	LOOP 100-7 LIGHT	29-06-00.000N 090-06-48.000W	Fl W 4s			On pile.	SIGN: LOOP-GI-25-B. HORN: 1 blast ev 20s (2s bl). Private aid.
585	LOOP 100-6 LIGHT	29-06-06.000N 090-06-54.000W	Fl W 4s			On pile.	SIGN: LOOP-GI-25-A. Private aid.
590	Walter-115-3 Lighted Buoy	28-25-47.672N 090-08-05.142W	Fl W 2.5s			White with orange bands.	SIGN: WOG-GI-101-1. Private aid.
LOOP DEEPWATER PORT							
600	Shell Flare Pipe Buoy 153-15	28-58-30.000N 090-10-36.000W				White with orange bands.	Marks subsea installation. SIGN: SH-ST-26-BUOY. Private aid.
605	Helis-106-4 Lighted Buoy Marks Subsea Installation.	28-26-35.377N 090-11-04.550W	Fl W 2.5s			White with orange bands.	SIGN: HELIS-ST-209-1. Private aid.
610	Walter-116-3 Lighted Buoy	28-16-47.769N 090-14-21.460W	Fl W 2.5s			White with orange bands.	SIGN: WALTER-ST-260-2. Private aid.
MISSISSIPPI RIVER TO GALVESTON (Chart 11340)							
615 16970	Belle Pass Entrance Lighted Buoy 2	29-04-15.984N 090-13-40.363W	Q R		4	Red.	
620	NORTHSTAR-SP-86-C RACON	28-43-05.951N 089-23-35.127W				On Platform C.	RACON: M (- -) BAND: S, X SIGN: Northstar- SP-86-C. Private aid.

(1) No.	(2) Name and Location	(3) Position	(4) Characteristic	(5) Height	(6) Range	(7) Structure	(8) Remarks
GULF COAST (Louisiana) - Eighth District							
MISSISSIPPI RIVER TO GALVESTON (Chart 11340)							
621	<i>BP Scientific Lighted Monitoring Buoy</i>	27-11-56.040N 089-59-25.560W	FI Y 2.5s			Scientific monitoring buoy.	Private aid.
622	BP EXPLORATION-GC-780-A RACON	27-10-23.200N 090-21-58.000W				On BP Exploration Platform.	Char: J (. - -) Band: S, X Sign: BP Exploration-GC-780-A. Private aid.
625	BP EXPLORATION-GC-787-A (RACON)	27-11-43.641N 090-01-37.150W		94		On BP-GC-787 Atlantis platform.	RACON: X (- . . .) BAND: X SIGN: ATLANTIS Private aid.
626	BP MAD DOG GC-782-A RACON	27-11-18.000N 090-16-07.000W				On BP spar Mad Dog platform.	RACON: Z (_ _ . . .) BAND: S, X SIGN: BP-GC-782-A Private aid.
627	<i>BP Exploration Lighted Scientific Data Buoy A</i>	27-12-24.370N 090-16-57.660W	FI Y 4s			Yellow.	SIGN: BP-GC-782. Private aid.
628	CHEVRON-GC-763-RACON	27-13-36.000N 091-11-24.000W				On Chevron FPU Anchor platform.	Char: P (. - .) Band: S, X Sign: Chevron-GC-763 Racon Private aid.
630	<i>Agip-103-1 Lighted Buoy</i> Marks subsea installation.	28-25-38.000N 090-05-24.000W	Q W			White with orange bands.	Private aid.
635	<i>Hunt-114-6 Lighted Buoy</i>	28-32-43.904N 090-09-01.644W	FI W 2.5s			White with orange bands.	SIGN: HUNT-ST-155-1. Private aid.
640	<i>University of Southern Mississippi Special Lighted Buoy A</i>	28-52-02.040N 090-28-45.300W	FI Y 2.5s			Marks scientific monitoring location.	Private aid.
645	<i>Remington-105-1 Lighted Buoy</i> Marks Subsea Installation.	28-33-36.595N 090-19-26.174W	Q W			White with orange bands.	SIGN: ROG-ST-159-1. Private aid.
650	<i>Hunt-114-4 Lighted Buoy</i> Marks subsea installation.	28-20-27.220N 090-22-05.192W	FI W 2.5s			White with orange bands.	Private aid.
655	<i>Fugro Metocean Lighted Buoy</i>	26-41-28.445N 090-27-27.822W	FI Y 2.5s			Yellow.	SIGN: FUGRO-WR-294 Private aid.
GULF OF MEXICO (Chart 411)							
659	<i>SBM Stones Special Lighted Buoy</i>	26-25-38.740N 090-48-45.350W	FI Y 2.5s				Marks subsurface turret buoy. Buoy not present when FPSO is onsite. Private aid.
660	<i>Petrobras BW Pioneer Lighted Buoy</i>	26-41-46.250N 090-30-30.160W	FI Y 2.5s			Yellow.	Marks subsurface turret buoy. Buoy not present when FPSO is onsite. Private aid.
662	CHEVRON-218-1 RACON	26-14-51.000N 091-15-32.000W				On Chevron (Jack St. Malo) WR-718-B structure.	BAND: S, X RACON: U (. . _) Private aid.
MISSISSIPPI RIVER TO GALVESTON (Chart 11340)							
665	<i>NS-Hamilton Oceanographic Lighted Buoy</i>	27-46-11.470N 090-31-14.560W	FI Y 4s			Yellow.	Private aid.
670	<i>Ns-Hamilton Oceanographic Buoy</i>	27-46-01.000N 090-31-14.860W				Yellow.	Private aid.
680 17680	<i>Cat Island Pass Lighted Buoy CI</i>	29-00-09.489N 090-34-05.876W	Mo (A) W		5	Red and white stripes with red spherical topmark.	
685	<i>Trunkline-103-1 Lighted Buoy</i> Marks subsea installation.	28-47-16.000N 090-36-30.000W	Q R			Red.	SIGN: TGC-ST-72-T-21. Private aid.
690	<i>Probe-102-1 Lighted Buoy</i> Marks subsea installation.	28-26-18.764N 090-41-18.069W	FI W 2.5s			White with orange bands.	SIGN: EP-ST-214. Private aid.
695	<i>Shell Lighted Mooring Buoy A</i>	28-09-29.000N 090-43-23.000W	Q W			White with blue bands.	Private aid.
707	<i>Fugro Lighted Scientific Monitoring Buoy</i>	26-54-02.604N 090-29-07.614W	FI Y 2.5s			Provides real-time environmental reports to FPSO SBM Stone Turritella.	Private aid.
712	<i>Whistler Energy West Lighted Mooring Buoy</i>	27-56-37.005N 091-01-50.576W	FI W 2.5s				Private aid.
712.01	<i>Whistler Energy East Lighted Mooring Buoy</i>	27-56-36.846N 091-01-39.428W	FI W 2.5s				Private aid.

(1) No.	(2) Name and Location	(3) Position	(4) Characteristic	(5) Height	(6) Range	(7) Structure	(8) Remarks
GULF COAST (Louisiana) - Eighth District							
MISSISSIPPI RIVER TO GALVESTON (Chart 11340)							
715	<i>Kerr Mc Gee-111-8 Lighted Buoy</i> Marks subsea installation.	28-30-09.000N 091-03-16.000W	Q W			Red.	SIGN: KM-SS-218-7. HORN: 1 blast ev 20s (2s bl). Private aid.
725	<i>Chevron-196-39 Lighted Buoy</i> Marks subsea installaion.	28-40-01.000N 091-04-50.000W	Q R			Red.	SIGN: CH-SS-170-1. Private aid.
730	SHIP SHOAL OBSTRUCTION LIGHTS	28-54-52.346N 091-04-16.107W	Q W		4	Brown skeleton structure on piles. (Abandoned Lighthouse.)	Shows 2 Quick Flashing White Obstruction lights, displayed at a height of 17 feet from perimeter of lower platform.
735	<i>Century Offshore-106-2 Lighted Horn Buoy</i> Marks subsea installation.	28-44-09.000N 091-14-29.000W	Q R			Red.	SIGN: COMC-SS-150-9& 10. HORN: 1 blast ev 20s (2s bl). Private aid.
740	<i>Dominion-102-2 Lighted Buoy</i> Marks subsea installation.	28-21-58.900N 091-15-49.900W	Q W			White with orange bands.	SIGN: DEP-SS-249-6. Private aid.
745	Ship Shoal Buoy WR2 Marks remains of platform SS-199A.	28-34-34.000N 091-17-23.000W				Red nun.	Private aid.
760	<i>Remington-102-4 Lighted Buoy</i> Marks subsea installation.	28-17-49.431N 091-25-08.075W	FI W 2.5s			White with orange bands.	SIGN: Remington-EI-302-3. Private aid.
770	<i>Fieldwood-103-93 Lighted Buoy</i> Marks subsea installation.	28-10-46.670N 091-28-57.460W	FI W 2.5s			Green.	SIGN: FOC-EI-342-A. Private aid.
775	<i>Apache-102-77 Lighted Buoy</i> Marks Subsea Installation.	28-24-13.206N 091-29-02.086W	FI W 2.5s			White with orange bands.	SIGN: APACHE-EI-282-1. Private aid.
776	<i>BP Exploration-124-1 Lighted Buoy</i>	29-01-36.345N 091-31-36.855W	FI W 2.5s			Marks submerged platform obstruction.	Private aid.
777	<i>Energy Resource-107-16 Lighted Buoy</i>	28-19-52.398N 091-32-30.277W	FI W 2.5s			White with orange bands.	SIGN: TARPON-EI-305-1 Private aid.
780	NEWFIELD 102-23 LIGHTED BUOY Marks subsea installation.	28-40-13.000N 091-35-46.000W	Q W			White with orange bands.	SIGN: NFE-EL-206-B. Private aid.
825	<i>Remington-300-6 Lighted Buoy</i> REMINGTON-300-6 Lighted Buoy Marks Subsea Installation.	28-23-18.444N 092-03-46.363W	FI W 2.5s			White with orange bands.	SIGN: ROG-SMI-116-1. Private aid.
835	MCMORAN-SMI-217-226 MOORING FACILITY LIGHTS(8)	29-26-19.900N 092-02-26.000W	Q W			9 On pile.	Private aid.
840	MCMORAN-SMI-212-228 MOORING FACILITY LIGHTS(10)	29-28-30.400N 092-02-55.900W	Q W			9 On pile.	Private aid.
845	MCMORAN-SMI-212-NORTH MOORING FACILITY LIGHTS(16)	29-29-19.200N 092-03-25.800W	Q W			On pile.	Private aid.
850	MCMORAN SOUTH MARSH ISLAND WELL 6 MOORING FACILITY LIGHTS (10)	29-28-48.000N 091-52-40.800W	Q W			On pile.	Private aid.
860	<i>El Paso-106-5 Lighted Buoy</i> EL PASO-106-5 Lighted Buoy Marks Subsea Installation.	28-26-42.366N 092-16-04.464W	FI W 4s			White with orange bands.	SIGN: EPP-VE-274-B. Private aid.
865	<i>Energy Resource-103-12 Lighted Buoy</i> Marks subsea installation.	28-34-23.159N 092-14-55.454W	FI W 2.5s			White with orange bands.	SIGN: ENERGY RESOURCE-VR-249-1 Private aid.
870	<i>Energy XXI-101-10 Lighted Buoy</i> Marks subsea installation	28-30-30.073N 092-21-08.353W	FI W 2.5s			White with orange bands.	Sign: ENERGY XXI-EI-256. Private aid.
875	<i>Remington-104-3 Lighted Buoy</i>	29-00-32.636N 092-23-17.846W	Q R			Red.	SIGN: REMINGTON-VE-136-1. Private aid.
880	<i>Energy Resource-103-17 Lighted Buoy</i>	28-09-57.930N 092-29-09.690W	FI W 2.5s			White with orange bands.	SIGN: ENERGY RESOURCE-VR-348-1. Private aid.
882	<i>Tana-109-2 (Lighted Buoy)</i>	28-24-53.220N 092-29-02.200W	FI W 2.5s			White with orange bands.	SIGN: TANA-VE-284-1. Private aid.

(1) No.	(2) Name and Location	(3) Position	(4) Characteristic	(5) Height	(6) Range	(7) Structure	(8) Remarks
GULF COAST (Louisiana) - Eighth District							
MISSISSIPPI RIVER TO GALVESTON (Chart 11340)							
890	<i>McMoran-130-13 Lighted Buoy</i> Marks subsea installation.	28-55-52.400N 092-34-37.500W	Q R			Red.	SIGN: MOXY-VR-160-1. Private aid.
895	<i>Texas A&M Current Meter Lighted Buoy P</i>	29-10-00.000N 092-44-00.250W	FI Y 4s			Yellow.	Maintained by Texas A&M. Private aid.
900	<i>Transworld-102-10 Lighted Buoy</i> Marks subsea installation.	28-56-49.018N 092-45-06.259W	Q G			Green.	SIGN: TEPI-EC-160-1. Private aid.
905	<i>Tarpon-105-2 Lighted Buoy</i> Marks subsea location.	28-28-11.517N 092-49-47.329W	FI W 2.5s			White with orange bands.	Private aid.
920	FIELDWOOD-100-13 (RACON)	28-09-50.6592 092-51-44.8452				On Fieldwood Energy platform A.	RACON: G (- -) BAND: S, X SIGN: FE-EC-332-A. Private aid.
930	NOVUS-EC-318-B RACON	28-13-07.960N 092-55-31.197W				On Novus Platform.	RACON: T (-) BAND: S, X. SIGN: NOVUS-EC-318-B. Private aid.
932	<i>Rooster-104-2 (Lighted Buoy)</i>	28-31-29.310N 092-57-01.920W	FI W 2.5s			White with orange bands.	ROOSTER-EC-246. Private aid.
943	<i>Nippon-102-10 (Lighted Buoy)</i>	28-21-12.631N 093-01-24.898W	Q G			Marks subsea obstruction.	SIGN: NIPPON-WC-533-A. Private aid.
945	<i>Remington-250-11 Lighted Buoy</i>	28-37-10.859N 093-01-21.972W	FI W 2.5s			White and orange bands.	SIGN: REMINGTON-WC-457-1. Private aid.
957	<i>Nippon-102-5 Lighted Buoy</i>	28-21-05.696N 093-02-50.150W	Q R			Red	Marks subsea installation. SIGN: NIPPON-WC-534-A Private aid.
980	<i>Helis-122-7 Lighted Buoy</i> Marks subsea installation.	28-06-34.370N 093-11-46.240W	FI W 2.5s			White with orange bands.	Private aid.
988	<i>McMoran-999-11 (Lighted Buoy)</i>	27-56-44.022N 093-12-06.102W	FI W 2.5s			White with orange bands.	Private aid.
990	<i>Gryphon-104-1 Lighted Buoy</i> Marks subsea installation.	28-29-05.468N 093-16-19.634W	Q R			Red.	SIGN: GRAPHON-WC-489-1. Private aid.
995	COX-103-10	29-37-38.440N 093-18-11.500W				On El Paso platform 1.	RACON: C (- . .) BAND: S, X. SIGN: EL PASO-WC-62-1 Private aid.
1000	TEXACO-GB-189-A RACON	27-46-43.000N 093-18-34.000W				On Texaco platform A.	RACON: X (- . .) BAND: S, X SIGN: TEXACO-GB-189-A. Private aid.
1005	<i>Remington-250-14 Lighted Buoy</i> Marks subsea installation.	29-24-34.562N 093-18-58.779W	Q R			Red.	SIGN: REMINGTON-WC-170-8. Private aid.
1010 21195	<i>Calcasieu Channel Lighted Buoy CC</i>	29-20-00.888N 093-13-17.594W	Mo (A) W		4	Red and white stripes with red spherical topmark.	
1015	<i>Tarpon-100-2 Lighted Buoy</i> Marks subsea installation.	28-03-02.454N 093-19-09.682W	FI W 2.5s			White with orange bands.	SIGN: TARPON-WC-616-6&7. Private aid.
1020	PISCES-WC-96-A RACON	29-33-36.386N 093-25-53.867W			92	On Pisces Energy platform.	RACON: M (- -) Band: S, X SIGN: Pisces-WC-96-A Private aid.
1025	<i>Eighteen Ft Shoal Lighted Buoy 3</i>	29-30-36.864N 093-27-24.604W	FI G 2.5s		5	Green.	
1027	CPPJ RUTHERFORD DANGER BREAKWATER LIGHT	29-45-23.990N 093-07-11.580W	FI W 2.5s		9	Marks shoreline breakwater.	Private aid.
1027.01	CPPJ RUTHERFORD DANGER BREAKWATER LIGHT	29-45-26.170N 093-07-21.140W	FI W 2.5s		9	Marks shoreline breakwater.	Private aid.
1027.02	CPPJ RUTHERFORD DANGER BREAKWATER LIGHT	29-45-29.060N 093-07-33.680W	FI W 2.5s		9	Marks shoreline breakwater.	Private aid.
1027.03	CPPJ RUTHERFORD DANGER BREAKWATER LIGHT	29-45-31.970N 093-07-46.560W	FI W 2.5s		9	Marks shoreline breakwater.	Private aid.

(1) No.	(2) Name and Location	(3) Position	(4) Characteristic	(5) Height	(6) Range	(7) Structure	(8) Remarks
GULF COAST (Louisiana) - Eighth District							
MISSISSIPPI RIVER TO GALVESTON (Chart 11340)							
1027.04	CPPJ RUTHERFORD DANGER BREAKWATER LIGHT	29-45-35.290N 093-08-01.280W	Fl W 2.5s	9		Marks shoreline breakwater.	Private aid.
1030 20700	<i>Mermentau Channel Entrance</i> <i>Lighted Buoy 2</i>	29-42-04.065N 093-00-34.419W	Fl (2)R 5s		4	Red.	
1040	<i>Dept. of Energy Brine Diffuser</i> <i>Lighted Buoy F</i>	29-40-16.000N 093-28-09.000W	Fl Y 4s			Yellow.	Private aid.
1045	<i>D.O.E. Brine Diffuser Lighted</i> <i>Gong Buoy G</i>	29-39-52.000N 093-28-35.000W	Fl Y 4s			Yellow.	Private aid.
1055	<i>Oryx-110-3 Lighted Buoy</i> Marks subsea installation.	28-47-28.000N 093-35-34.000W	Q R			Red.	SIGN: SUN-WC-398-1. Ra ref. Private aid.
1056	CPPJ LITTLE FLORIDA DANGER BREAKWATER LIGHT	29-45-20.260N 093-36-06.960W	Fl W 2.5s			Marks breakwater structure.	Private aid.
1056.01	CPPJ LITTLE FLORIDA DANGER BREAKWATER LIGHT	29-45-19.370N 093-36-14.200W	Fl W 2.5s			Marks breakwater structure.	Private aid.
1056.02	CPPJ LITTLE FLORIDA DANGER BREAKWATER LIGHT	29-45-18.990N 093-36-17.950W	Fl W 2.5s			Marks breakwater structure.	Private aid.
1056.03	CPPJ LITTLE FLORIDA DANGER BREAKWATER LIGHT	29-45-18.330N 093-36-24.550W	Fl W 2.5s			Marks breakwater structure.	Private aid.
1056.04	CPPJ LITTLE FLORIDA DANGER BREAKWATER LIGHT	29-45-17.720N 093-36-33.110W	Fl W 2.5s			Marks breakwater structure.	Private aid.
1056.05	CPPJ LITTLE FLORIDA DANGER BREAKWATER LIGHT	29-45-17.380N 093-36-39.330W	Fl W 2.5s			Marks breakwater structure.	Private aid.
1058	<i>Texas A&M Lighted Data Buoy</i>	27-54-27.300N 093-35-52.560W	Fl Y 2.5s			Yellow	Maintained by Texas A&M. Private aid.
1060	TEXAS A&M CURRENT METER LIGHTED BUOY V	27-54-01.090N 093-37-15.610W	Fl Y 4s			Yellow.	Private aid.
1065	<i>Seneca-120-2 Lighted Buoy</i> Marks subsea installation.	28-04-44.120N 093-38-46.260W	Fl W 2.5s			White with orange bands.	SIGN : SENACA-HI-345-1. Private aid.
1070	<i>Tarpon-103-1 Lighted Buoy</i> Marks subsea installation.	28-14-02.298N 093-35-11.711W	Fl W 2.5s			White with orange bands.	SIGN: TARPON-HI-308-001. Private aid.
1072	CPPJ LONG BEACH DANGER BREAKWATER LIGHT	29-45-13.830N 093-37-10.660W	Fl W 2.5s	9		Marks shoreline breakwater.	Private aid.
1072.01	CPPJ LONG BEACH DANGER BREAKWATER LIGHT	29-45-12.520N 093-37-21.680W	Fl W 2.5s	9		Marks shoreline breakwater.	Private aid.
1072.02	CPPJ LONG BEACH DANGER BREAKWATER LIGHT	29-45-11.600N 093-37-32.900W	Fl W 2.5s	9		Marks shoreline breakwater.	Private aid.
1072.03	CPPJ LONG BEACH DANGER BREAKWATER LIGHT	29-45-10.180N 093-37-44.480W	Fl W 2.5s	9		Marks shoreline breakwater.	Private aid.
1075	<i>Texas A&M Lighted Current</i> <i>Meter Buoy R</i>	29-38-01.000N 093-38-30.000W	Fl Y 4s			Yellow.	Maintained by Texas A& M. Private aid.
1085 22300	<i>Sabine Bank Channel Lighted</i> <i>Buoy SB</i>	29-25-00.799N 093-39-53.731W	Mo (A) W		6	Red and white stripes with red spherical topmark.	
1090	<i>Kerr Mc Gee-138-1 Lighted</i> <i>Buoy</i> Marks subsea installation.	27-44-53.846N 093-43-18.429W	Fl Y 4s			Yellow.	SIGN: KM-GB-224-5. Private aid.
1095	SABINE BANK LIGHT	29-28-21.696N 093-43-21.294W	Q W	30	5	Red conical tower on cylindrical caisson.	Shows 2 quick flashing obstruction lights.
1100	<i>Tarpon-103-2 Lighted Buoy</i>	28-07-47.131N 093-44-41.360W	Fl W 2.5s			White and orange bands.	SIGN: TARPON-HI-366-001 Private aid.
1105 22440	SABINE PASS EAST JETTY LIGHT	29-38-40.592N 093-49-21.968W	Iso W 2s	42	8	NB on skeleton tower.	AIS: MMSI 993682262
1107 22442	Sabine Pass West Jetty V-AIS	29-38-35.872N 093-49-41.017W					AIS: MMSI 993682364

(1) No.	(2) Name and Location	(3) Position	(4) Characteristic	(5) Height	(6) Range	(7) Structure	(8) Remarks
GULF COAST (Louisiana) - Eighth District							
MISSISSIPPI RIVER TO GALVESTON (Chart 11340)							
1110	<i>FR-TX-59 Lighted Buoy</i>	27-54-02.628N 093-34-38.656W	Fl Y 2.5s			10' Yellow Lighted Spar Buoy	Maintained by Texas Parks & Wildlife Private aid.
GULF OF MEXICO (Chart 411)							
1122	<i>NOAA Lighted Data Buoy 42055</i>	22-08-24.000N 094-06-42.000W	Fl (4)Y 20s		4	Yellow disc buoy with mast.	Aid maintained by National Oceanic and Atmospheric Administration.
GULF COAST (Texas) - Eighth District							
MISSISSIPPI RIVER TO GALVESTON (Chart 11340)							
1135	<i>Texas A&M Lighted Buoy N</i>	27-53-24.000N 094-02-12.000W	Fl Y 4s			Yellow.	Private aid.
1145	<i>Energy Resource-106-11 Lighted Buoy</i>	28-19-23.823N 094-03-13.837W	Fl W 2.5s			White with orange bands.	SIGN: Energy Resource-HI-466-1. Private aid.
1165	<i>Texas A&M Crmt Metr Lighted Buoy F</i>	28-50-30.000N 094-14-30.000W	Fl Y 4s			Yellow.	Ra ref. Private aid.
1170	<i>Mobil-213-3 Lighted Horn Buoy</i> Marks Subsea Installation.	28-50-11.000N 094-15-37.000W	Q R			Red.	SIGN: MO-HI-A68-2. HORN: 1 blast ev 20s (2s bl). Private aid.
1180	<i>Walter-112-6 Lighted Buoy</i> Marks subsea installation.	28-02-40.502N 094-14-16.588W	Fl W 2.5s			White with orange bands.	SIGN: WOG-HI-540-1. Private aid.
1190	CHEVRON-300-01 (RACON)	28-00-42.529N 094-21-19.216W				On Chevron platform.	RACON: C (- . . .) CHAR: C (- . . .) BAND: S,X SIGN: CHEVRON-HI-555-A Private aid.
1200	<i>NOAA Lighted Data Buoy 42035</i>	29-14-12.000N 094-24-13.000W	Fl (4)Y 20s		3	Yellow disc buoy with mast.	Aid maintained by National Oceanic and Atmospheric Administration.
1205	<i>Galveston Entrance Precaution Area Wreck Lighted Buoy B</i>	29-06-34.825N 094-24-05.267W	Fl (2)W 5s		5	Black with red band.	Marks submerged wreck.
1210 23660	<i>Galveston Bay Entrance Lighted Buoy GA</i>	29-09-28.884N 094-25-53.701W	Mo (A) W		6	Red and white stripes with red spherical topmark.	
1215 23665	<i>Galveston Bay Entrance Traffic Lane Lighted Buoy A</i>	29-10-47.801N 094-27-35.564W	Fl Y 2.5s		5	Yellow.	
1220 23670	<i>Galveston Bay Entrance Traffic Lane Lighted Buoy C</i>	29-12-06.656N 094-29-17.500W	Fl Y 4s		6	Yellow.	
1225 23675	<i>Galveston Bay Entrance Traffic Lane Lighted Buoy E</i>	29-13-25.515N 094-30-59.467W	Fl Y 6s		5	Yellow.	
1230 23680	<i>Galveston Bay Entrance Lighted Buoy GB</i>	29-14-44.365N 094-32-41.498W	Mo (A) W		5	Red and white stripes with red spherical topmark.	AIS: MMSI 993682024
1241 23686	<i>Fieldwood-123-3 Lighted Buoy</i> Marks subsea installation.	29-13-31.445N 094-34-40.878W	Q R				Private aid.
1245	<i>Eaglescliff Wreck Lighted Buoy WR4</i> 185 yards, 140° from wreck.	29-21-44.940N 094-39-21.359W	Q R		3	Red.	
1250	FOREST-HI-A20-A RACON	29-03-42.000N 094-16-06.000W				On Forest Oil platform A.	RACON: O (- - -) BAND: S, X SIGN: FOC-HI-A20-A. Private aid.
1255	ARENA OFFSHORE-102-1	29-07-49.000N 094-32-48.000W		55		On Exxon platform A.	RACON: M (- -) BAND: S, X SIGN: EXXON-GA-209-A. Private aid.
1260	<i>Galveston Safety Wreck Lighted Buoy WR 4</i>	28-58-24.917N 094-39-49.531W	Q R		3	Red.	Marks submerged wreck.
1280	<i>Walter-101-16 Lighted Buoy</i> Marks subsea installation.	28-02-04.440N 094-45-32.721W	Q R			Red.	SIGN: WALTER-GA-A-192-1 Private aid.
1285	<i>NOAA Lighted Data Buoy 42019</i>	27-54-28.000N 095-20-34.000W	Fl (4)Y 20s		3	Yellow disc buoy with mast.	Aid maintained by National Oceanic and Atmospheric Administration.

(1) No.	(2) Name and Location	(3) Position	(4) Characteristic	(5) Height	(6) Range	(7) Structure	(8) Remarks
GULF COAST (Texas) - Eighth District							
MISSISSIPPI RIVER TO GALVESTON (Chart 11340)							
1290	<i>Texas A & M Lighted Oceanographic Buoy C</i> Marks subsea installation.	28-48-39.400N 094-45-35.900W	Fl Y 4s			Yellow.	Private aid.
1300	<i>Texas A & M Lighted Oceanographic Buoy B</i> Marks subsea installation.	28-58-53.900N 094-53-58.800W	Fl Y 4s			Yellow.	Private aid.
1305	SEAGULL-GA-330-A RACON	28-47-16.000N 095-03-40.000W				On free standing caisson.	RACON: K (- -) BAND: S, X SIGN: SEEP-GA-330-A. Private aid.
1310	<i>PEREGRINE-102-1 Lighted Buoy</i> Marks subsea installation.	28-09-37.740N 094-44-23.110W	Fl W 2.5s			White with orange bands.	SIGN: PEREGRINE-GA-A155-1. Private aid.
GALVESTON TO RIO GRANDE (Chart 11300)							
1315 26905	<i>Freeport Entrance Lighted Buoy FP</i>	28-52-29.868N 095-14-01.668W	Mo (A) W		5	Red and white stripes with red spherical topmark.	AIS: MMSI 993682025
MISSISSIPPI RIVER TO GALVESTON (Chart 11340)							
1322	MATAGORDA COUNTY PIER LIGHT	28-45-44.000N 095-37-42.560W	Fl W 2.5s			Marks outermost pier structure.	Private aid.
GALVESTON TO RIO GRANDE (Chart 11300)							
1325	<i>Pioneer-103-1 Lighted Horn Buoy</i> Marks subsea installation.	28-36-52.709N 095-21-56.137W	Q R			Red.	SIGN: PIONEER-BR-397-1. Horn: 1 BLAST EV 20S(2S BL) Private aid.
1330	<i>Brazos Area Wreck Lighted Buoy WR2</i>	28-43-33.283N 095-32-37.286W	Q R		3	Red.	
1335	<i>Mariner-101-3 Lighted Buoy</i>	28-07-12.517N 095-39-12.146W	Fl W 2.5s			White with orange bands.	SIGN: MARINER-BR-24-1 Private aid.
MISSISSIPPI RIVER TO GALVESTON (Chart 11340)							
1340	<i>Texas Parks and Wildlife Special Lighted Buoy FR-TX-55</i>	28-03-24.700N 095-52-24.340W	Fl Y 2.5s			Marks artificial reef.	Private aid.
GALVESTON TO RIO GRANDE (Chart 11300)							
1345	<i>Pioneer-102-1 Lighted Buoy</i>	28-23-17.909N 095-53-29.726W	Q R			Red.	Private aid.
1350	<i>Texas A&M Current Meter Lighted Buoy W</i>	28-21-00.000N 096-00-00.000W	Fl Y 4s			Yellow.	Private aid.
1355	<i>Anadarko-120-1 Lighted Buoy</i>	26-04-10.389N 096-00-00.137W	Fl W 2.5s				Private aid.
1357	<i>Texas A&M Lighted Oceanographic Buoy X</i>	27-03-57.730N 096-20-17.760W	Fl Y 2.5s				Private aid.
1360 27105	<i>Enron-106-17 Lighted Buoy</i> Marks subsea installation.	28-11-10.000N 096-23-07.000W	Q R			Red.	SIGN: ENRON MI BLK 586 RA REF. Private aid.
1365 27100	<i>Matagorda Ship Channel Approach Lighted Buoy MSC</i>	28-12-01.042N 096-05-12.914W	Mo (A) W		5	Red and white stripes with red spherical topmark.	
1375 27045	COLORADO RIVER WEST JETTY ENTRANCE LIGHT 1	28-35-27.992N 095-59-03.903W	Fl G 2.5s	17	4	SG on pile with platform.	
1377 27047	COLORADO RIVER EAST JETTY ENTRANCE OBSTRUCTION LIGHT	28-35-25.991N 095-58-48.903W	Q W	20	4	NB on platform.	
1380 27050	COLORADO RIVER EAST JETTY ENTRANCE LIGHT 2	28-35-27.737N 095-58-57.530W	Fl R 2.5s	17	4	TR on skeleton tower.	
1385 27110	MATAGORDA SHIP CHANNEL ENTRANCE LIGHT	28-25-18.482N 096-19-05.940W	Fl W 10s	64	5	On same structure as Matagorda Ship Channel Range B Rear Light.	Obscured from 257° to 040°.
1392 27117	<i>Matagorda Ship Channel Entrance Lighted Buoy MB</i>	28-23-01.028N 096-17-00.929W	Mo (A) W		6	Red and white stripes with red spherical topmark.	
1395	MATAGORDA LIGHT HOUSE	28-20-12.000N 096-25-24.000W	Fl W 2.5s		90	Black conical tower.	Private aid.
1400	<i>Texas A&M Lighted Buoy K</i>	26-13-00.000N 096-30-00.000W	Fl Y 4s			Yellow.	Private aid.

(1) No.	(2) Name and Location	(3) Position	(4) Characteristic	(5) Height	(6) Range	(7) Structure	(8) Remarks
GULF COAST (Texas) - Eighth District							
GALVESTON TO RIO GRANDE (Chart 11300)							
1405	NOAA Lighted Data Buoy 42020	26-57-18.000N 096-41-12.000W	FI (4)Y 20s		3	Yellow disc buoy with mast.	Aid maintained by National Oceanic and Atmospheric Administration.
1410	Texas A & M Oceanographic Lighted Buoy H	27-52-01.200N 096-32-36.060W	FI Y 4s			Yellow.	Private aid.
1420	Shoreline Ten Wreck Lighted Buoy WR2	28-04-47.904N 096-42-56.155W	Q R		3	Red.	
1422.01	FR-TX-56 Lighted Buoy	27-17-39.500N 096-42-02.480W	FI Y 2.5s			Marks artificial reef site.	Private aid.
1425	Denbury-101-1 Lighted Buoy Marks subsea installation.	27-11-10.639N 096-48-19.903W	Q R			Red.	SIGN: DENBURY- NP I-A9-1&2. Private aid.
1430 28135	Aransas Pass Entrance Lighted Buoy AP	27-47-34.138N 096-57-22.175W	Mo (A) W		6	Red and white stripes with red spherical topmark.	AIS: MMSI 993682026
1440	Texas A & M Lighted Oceanographic Buoy J	26-11-30.000N 097-03-00.000W	FI Y 4s			Yellow.	Private aid.
1450 29455	Brazos Santiago Pass Entrance Lighted Buoy BS	26-03-56.070N 097-04-59.157W	Mo (A) W		5	Red and white stripes with red spherical topmark.	
GULF OF MEXICO (Central Part) - Eighth District							
GULF OF MEXICO (Chart 411)							
1460	NOAA Lighted Data Buoy 42003 (ODAS)	25-55-31.000N 085-36-58.000W	FI (4)Y 20s		4	Yellow disc buoy with mast.	Aid maintained by National Oceanic and Atmospheric Administration.
1465	NOAA Lighted Buoy 42001 (ODAS)	25-55-32.000N 089-39-43.000W	FI (4)Y 20s		3	Yellow disc buoy with mast.	Aid maintained by National Oceanic and Atmospheric Administration.
1468	NOAA Data Buoy 42409	25-47-57.000N 089-17-28.000W				Yellow DART buoy.	Aid maintained by National Oceanic and Atmospheric Administration.
1470	NOAA Lighted Data Buoy 42002	26-03-17.980N 093-38-45.978W	FI (4)Y 20s		4	Yellow disc buoy with mast.	Aid maintained by National Oceanic and Atmospheric Administration.
FLORIDA - Eighth District							
APALACHEE BAY (Chart 11405)							
Apalachee Bay							
1475	ECONFINA RIVER LIGHT	30-02-05.000N 083-55-35.000W	FI W 4s			On pile.	Private aid.
1480	GAMBLE POINT LIGHT	30-04-38.600N 083-59-22.400W	Q W			On pile.	Private aid.
ST. MARKS RIVER AND APPROACHES (Chart 11406)							
St Marks River							
1500	- Lighted Buoy 1	30-01-30.947N 084-10-34.814W	FI G 4s		4	Green.	
1505	- Buoy 2	30-01-31.844N 084-10-31.013W				Red nun.	
1510	- Buoy 2A	30-01-54.218N 084-10-32.605W				Red nun.	
1515	- Buoy 3	30-01-54.655N 084-10-37.123W				Green can.	
1520	- Buoy 3A	30-02-17.573N 084-10-37.700W				Green can.	
1525	- Buoy 4	30-02-17.269N 084-10-34.391W				Red nun.	
1527	ST. MARKS LIGHTHOUSE	30-04-25.720N 084-10-46.689W	FI W 2.5s			White brick tower.	Non-operational March 1st to May 1st and August 15th to October 31st annually. Private aid.
1530	- Buoy 5	30-03-00.107N 084-10-59.875W				Green can.	

(1) No.	(2) Name and Location	(3) Position	(4) Characteristic	(5) Height	(6) Range	(7) Structure	(8) Remarks
FLORIDA - Eighth District							
ST. MARKS RIVER AND APPROACHES (Chart 11406)							
St Marks River							
1535	- Buoy 4A	30-03-01.281N 084-10-56.740W				Red nun.	
1540	- Lighted Buoy 7	30-03-45.001N 084-11-23.457W	FI G 4s		4	Green.	
1545	- Buoy 6	30-03-43.796N 084-11-19.381W				Red nun.	
1550	- Buoy 8	30-04-06.228N 084-11-22.628W				Red nun.	
1555	- Buoy 9	30-04-16.955N 084-11-28.172W				Green can.	
1560	- LIGHT 10	30-04-18.466N 084-11-22.211W	FI R 4s	17	3	TR on pile.	Ra ref.
1565	- LIGHT 11	30-04-35.830N 084-11-17.462W	FI G 4s	16	4	SG on dolphin.	
1570	- Buoy 12	30-04-36.764N 084-11-14.832W				Red nun.	
1575	- Buoy 13	30-04-40.764N 084-11-17.632W				Green can.	
1580	- LIGHT 14	30-04-48.857N 084-11-16.699W	FI R 4s	17	4	TR on pile.	Ra ref.
1585	- Buoy 15	30-04-49.964N 084-11-21.632W				Green can.	
1590	- Buoy 16	30-04-56.222N 084-11-26.355W				Red nun.	
1595	- Buoy 16A	30-05-04.312N 084-11-35.992W				Red nun.	
1600	- LIGHT 17	30-05-05.440N 084-11-40.621W	FI G 4s	17	4	SG on pile.	Ra ref.
1605	- Buoy 17A	30-05-15.105N 084-11-40.589W				Green can.	
1610	- Buoy 18	30-05-09.063N 084-11-38.233W				Red nun.	
1615	- Buoy 19	30-05-18.463N 084-11-41.233W				Green can.	
1620	- Buoy 20	30-05-26.263N 084-11-39.457W				Red nun.	
1625	- Buoy 22	30-05-37.653N 084-11-38.850W				Red nun.	
1630	- Buoy 23	30-05-37.508N 084-11-41.168W				Green can.	
1635	- Buoy 25	30-05-45.662N 084-11-41.433W				Green can.	
1640	- LIGHT 26	30-05-50.759N 084-11-40.160W	Q R	17	4	TR on pile.	Ra ref.
1645	- Buoy 27	30-05-54.491N 084-11-44.681W				Green can.	
1650	- Buoy 28	30-06-05.040N 084-11-49.585W				Red nun.	
1655	- Buoy 27A	30-06-05.726N 084-11-52.414W				Green can.	
1660	- LIGHT 29	30-06-15.763N 084-11-59.626W	FI G 4s	17	4	SG on pile.	Ra ref.
1665	- Buoy 30	30-06-18.936N 084-11-58.116W				Red nun.	
1670	- Buoy 32	30-06-26.176N 084-12-02.603W				Red nun.	
1675	- Buoy 33	30-06-33.194N 084-12-07.450W				Green can.	
1680	- LIGHT 34	30-06-37.366N 084-12-06.942W	FI R 2.5s	17	4	TR on pile.	Ra ref.
1685	- Buoy 35	30-06-39.355N 084-12-11.115W				Green can.	
1690	- Buoy 36	30-06-49.453N 084-12-13.578W				Red nun.	

(1) No.	(2) Name and Location	(3) Position	(4) Characteristic	(5) Height	(6) Range	(7) Structure	(8) Remarks
FLORIDA - Eighth District							
ST. MARKS RIVER AND APPROACHES (Chart 11406)							
St Marks River							
1695	- Lighted Buoy 37	30-06-48.329N 084-12-18.254W	FI G 4s		4	Green.	
1700	- Buoy 37A	30-06-55.356N 084-12-13.593W				Green can.	
1705	- Buoy 39	30-07-03.761N 084-12-08.636W				Green can.	
1710	- LIGHT 40	30-07-06.800N 084-12-04.889W	FI R 4s	17	4	TR on pile.	Ra ref.
1715	- Buoy 41	30-07-13.262N 084-12-04.575W				Green can.	
1720	- Buoy 42	30-07-18.126N 084-12-01.177W				Red nun.	
1725	- Buoy 43	30-07-27.411N 084-12-00.068W				Green can.	
1730	- LIGHT 44	30-07-30.835N 084-11-57.000W	Q R	17	4	TR on pile.	Ra ref.
1735	- Buoy 45	30-07-34.202N 084-12-00.670W				Green can.	
1740	- Buoy 45A	30-07-36.350N 084-12-01.422W				Green can.	
1745	- Buoy 46	30-07-39.295N 084-12-00.221W				Red nun.	
1750	- Buoy 47	30-07-46.560N 084-12-07.936W				Green can.	
1755	- LIGHT 48	30-07-48.030N 084-12-05.278W	FI R 4s	17	3	TR on pile.	
1760	- Buoy 50	30-07-54.378N 084-12-12.389W				Red nun.	
1765	- Daybeacon 51	30-07-55.725N 084-12-18.194W				SG on pile.	
1770	- Buoy 52	30-08-01.222N 084-12-17.026W				Red nun.	
1775	- Buoy 53	30-08-03.117N 084-12-21.507W				Green can.	
1780	- Daybeacon 54	30-08-08.901N 084-12-22.736W				TR on pile.	
1785	- LIGHT 55	30-08-11.535N 084-12-27.883W	FI G 2.5s	17	4	SG on pile.	Ra ref.
1790	- Buoy 56	30-08-15.759N 084-12-24.637W				Red nun.	
1795	- Buoy 57	30-08-22.559N 084-12-28.137W				Green can.	
1800	- Buoy 58	30-08-25.578N 084-12-26.652W				Red nun.	
1805	- Buoy 59	30-08-39.261N 084-12-32.902W				Green can.	
1810	- Buoy 60	30-08-40.882N 084-12-31.356W				Red nun.	
1815	- Daybeacon 62	30-08-51.994N 084-12-38.732W				TR on pile.	
1820	- LIGHT 63	30-08-53.962N 084-12-42.457W	FI G 4s	17	4	SG on pile.	Ra ref.
1825	- Buoy 64	30-08-56.358N 084-12-38.238W				Red nun.	
APALACHEE BAY (Chart 11405)							
Apalachee Bay							
1830	SHELL POINT LIGHT	30-02-21.028N 084-17-40.605W	FI W 6s	17	5	NG on pile.	
1835	SHELL POINT MARINA LIGHT 2	30-03-04.000N 084-16-54.000W	Q R	12		TR on dolphin.	Private aid.
Shell Point Channel							
1840	- Daybeacon 1	30-02-50.000N 084-17-11.000W				SG on pile.	Private aid.

(1) No.	(2) Name and Location	(3) Position	(4) Characteristic	(5) Height	(6) Range	(7) Structure	(8) Remarks
FLORIDA - Eighth District							
APALACHEE BAY (Chart 11405)							
Apalachee Bay							
Shell Point Channel							
1845	- Daybeacon 2	30-03-03.000N 084-17-06.000W				TR on pile.	Private aid.
1850	- Daybeacon 3	30-03-03.000N 084-17-12.000W				SG on pile.	Private aid.
1855	- Daybeacon 4	30-03-12.000N 084-17-11.000W				TR on pile.	Private aid.
1860	- Daybeacon 5	30-03-08.000N 084-17-15.000W				SG on pile.	Private aid.
1865	- Daybeacon 6	30-03-11.000N 084-17-08.000W				TR on pile.	Private aid.
1870	- Daybeacon 7	30-03-13.000N 084-17-19.000W				SG on pile.	Private aid.
1875	- Daybeacon 8	30-03-15.000N 084-17-12.000W				TR on pile.	Private aid.
1880	- Daybeacon 9	30-03-20.000N 084-17-30.000W				SG on pile.	Private aid.
1885	- Daybeacon 10	30-03-20.000N 084-17-18.000W				TR on pile.	Private aid.
1890	- Daybeacon 11	30-03-28.000N 084-17-15.000W				SG on pile.	Private aid.
1895	- Daybeacon 12	30-03-24.000N 084-17-12.000W				TR on pile.	Private aid.
1900	- Daybeacon 13	30-03-30.000N 084-17-11.000W				SG on pile.	Private aid.
1905	- Daybeacon 14	30-03-30.000N 084-17-06.000W				TR on pile.	Private aid.
1910	- Daybeacon 15	30-03-34.000N 084-17-06.000W				SG on pile.	Private aid.
1915	- Daybeacon 16	30-03-36.000N 084-17-02.000W				TR on pile.	Private aid.
Junction Channel							
1920	- Daybeacon 1	30-03-21.000N 084-17-35.000W				SG on pile.	Private aid.
1925	- Daybeacon 2	30-03-26.000N 084-17-37.000W				TR on pile.	Private aid.
1930	- Daybeacon 3	30-03-17.000N 084-17-45.000W				SG on pile.	Private aid.
1935	- Daybeacon 4	30-03-21.000N 084-17-51.000W				TR on pile.	Private aid.
1940	- Daybeacon 5	30-03-09.000N 084-17-56.000W				SG on pile.	Private aid.
1945	- Daybeacon 6	30-03-15.000N 084-18-00.000W				TR on pile.	Private aid.
1950	- Daybeacon 7	30-03-05.000N 084-18-06.000W				SG on pile.	Private aid.
Oyster Bay Channel							
1955	- Daybeacon 1	30-03-50.000N 084-18-21.000W				SG on pile.	Private aid.
1960	- Daybeacon 2	30-03-48.000N 084-18-16.000W				TR on pile.	Private aid.
1965	- Daybeacon 3	30-03-56.000N 084-18-24.000W				SG on pile.	Private aid.
1970	- Daybeacon 4	30-03-55.000N 084-18-16.000W				TR on pile.	Private aid.
Spring Creek Channel							
1975	- Daybeacon 1	30-02-30.000N 084-18-08.000W				SG on pile.	Private aid.
1980	- Daybeacon 2	30-02-37.000N 084-18-00.000W				TR on pile.	Private aid.
1985	- Daybeacon 3	30-02-37.000N 084-18-22.000W				SG on pile.	Private aid.
1990	- Daybeacon 4	30-02-42.000N 084-18-12.000W				TR on pile.	Private aid.

(1) No.	(2) Name and Location	(3) Position	(4) Characteristic	(5) Height	(6) Range	(7) Structure	(8) Remarks
FLORIDA - Eighth District							
APALACHEE BAY (Chart 11405)							
Apalachee Bay							
Spring Creek Channel							
1995	- Daybeacon 5	30-02-54.000N 084-18-21.000W				SG on pile.	Private aid.
2000	- Daybeacon 6	30-02-55.000N 084-18-20.000W				TR on pile.	Private aid.
2005	- Daybeacon 7	30-03-10.060N 084-18-27.770W				SG on pile.	Private aid.
2010	- Daybeacon 8	30-03-02.000N 084-18-14.000W				TR on pile.	Private aid.
2015	- Daybeacon 9	30-03-12.110N 084-18-26.740W				SG on pile.	Private aid.
2020	- Daybeacon 10	30-03-10.000N 084-18-17.000W				TR on pile.	Private aid.
2025	- Daybeacon 11	30-03-12.000N 084-18-24.000W				SG on pile.	Private aid.
2030	- Daybeacon 12	30-03-14.000N 084-18-20.000W				TR on pile.	Private aid.
2035	- Daybeacon 13	30-03-15.000N 084-18-28.000W				SG on pile.	Private aid.
2040	- Daybeacon 14	30-03-18.000N 084-18-22.000W				TR on pile.	Private aid.
2045	- Daybeacon 15	30-03-20.000N 084-18-30.000W				SG on pile.	Private aid.
2050	- Daybeacon 16	30-03-24.000N 084-18-28.000W				TR on pile.	Private aid.
2055	- Daybeacon 17	30-03-24.000N 084-18-37.000W				SG on pile.	Private aid.
2060	- Daybeacon 18	30-03-25.000N 084-18-36.000W				TR on pile.	Private aid.
2065	- Daybeacon 19	30-03-24.000N 084-18-47.000W				SG on pile.	Private aid.
2070	- Daybeacon 20	30-03-26.000N 084-18-41.000W				TR on pile.	Private aid.
2075	- Daybeacon 21	30-03-35.000N 084-18-43.000W				SG on pile.	Private aid.
2080	- Daybeacon 22	30-03-33.000N 084-18-37.000W				TR on pile.	Private aid.
2085	- Daybeacon 23	30-03-38.000N 084-18-37.000W				SG on pile.	Private aid.
2090	- Daybeacon 24	30-03-38.000N 084-18-33.000W				TR on pile.	Private aid.
2095	- Daybeacon 25	30-03-50.000N 084-18-42.000W				SG on pile.	Private aid.
2100	- Daybeacon 26	30-03-54.000N 084-18-37.000W				TR on pile.	Private aid.
2105	- Daybeacon 27	30-03-48.000N 084-19-00.000W				SG on pile.	Private aid.
2110	- Daybeacon 28	30-03-54.000N 084-18-55.000W				TR on pile.	Private aid.
2115	- Daybeacon 29	30-03-55.000N 084-19-13.000W				SG on pile.	Private aid.
2120	- Daybeacon 30	30-03-59.000N 084-19-07.000W				TR on pile.	Private aid.
2125	- Daybeacon 31	30-04-05.000N 084-19-27.000W				SG on pile.	Private aid.
2130	- Daybeacon 32	30-04-11.000N 084-19-22.000W				TR on pile.	Private aid.
2135	- Daybeacon 33	30-04-18.000N 084-19-22.000W				SG on pile.	Private aid.
2140	- Daybeacon 34	30-04-19.000N 084-19-18.000W				TR on pile.	Private aid.
2145	- Daybeacon 35	30-04-20.000N 084-19-35.000W				SG on pile.	Private aid.

(1) No.	(2) Name and Location	(3) Position	(4) Characteristic	(5) Height	(6) Range	(7) Structure	(8) Remarks
FLORIDA - Eighth District							
APALACHEE BAY (Chart 11405)							
Apalachee Bay							
Spring Creek Channel							
2150	- Daybeacon 36	30-04-24.000N 084-19-30.000W				TR on pile.	Private aid.
2155	- Daybeacon 38	30-04-25.000N 084-19-38.000W				TR on pile.	Private aid.
Panacea Channel							
2160	- Daybeacon 2	30-00-23.760N 084-18-42.959W				TR on pile.	
2165	- LIGHT 3	30-00-14.269N 084-20-10.306W	FI G 4s	17	5	SG on dolphin.	
2170	- Daybeacon 4	30-00-16.429N 084-20-09.995W				TR on pile.	
2175	- Daybeacon 5	30-00-15.504N 084-20-22.545W				SG on pile.	Ra ref.
2180	- Daybeacon 7	30-00-16.611N 084-20-36.556W				SG on pile.	
2185	- LIGHT 8	30-00-19.256N 084-20-39.323W	FI R 2.5s	15	3	TR on dolphin.	
2190	- Buoy 9	30-00-16.684N 084-20-41.727W				Green can.	
2195	- Daybeacon 10	30-00-03.595N 084-21-19.349W				TR on pile.	
2200	- LIGHT 11	30-00-01.678N 084-21-21.798W	Q G	16	3	SG on dolphin.	
2205	- Daybeacon 12	30-00-05.511N 084-21-26.270W				TR on pile.	
2210	- Daybeacon 14	30-00-09.326N 084-21-35.572W				TR on pile.	
2215	- Daybeacon 14A	30-00-14.136N 084-21-41.311W				TR on pile.	
2220	- LIGHT 15	30-00-09.355N 084-21-39.730W	FI G 2.5s	16	3	SG on dolphin.	
2225	- Buoy 15A	30-00-14.554N 084-21-44.569W				Green can.	
2230	- <i>Lighted Buoy 18</i>	30-00-37.242N 084-21-57.871W	FI R 2.5s		3	Red.	
2235	- Daybeacon 19	30-00-37.602N 084-22-00.099W				SG on pile.	
2240	- Daybeacon 19A	30-00-44.248N 084-22-13.075W				SG on pile.	
2245	- Daybeacon 21	30-00-46.594N 084-22-19.156W				SG on pile.	
2250	- Daybeacon 22	30-00-55.751N 084-22-34.264W				TR on pile.	
2255	- LIGHT 23	30-00-55.302N 084-22-36.855W	FI G 2.5s	17	3	SG on dolphin.	
2260	- Buoy 24	30-00-58.273N 084-22-36.606W				Red nun.	
2265	- Buoy 25	30-01-10.872N 084-22-44.802W				Green can.	
2270	- LIGHT 26	30-01-16.821N 084-22-45.661W	Q R	16	3	TR on dolphin.	
2275	- Daybeacon 27	30-01-15.572N 084-22-48.932W				SG on pile.	
2280	- Daybeacon 28	30-01-18.991N 084-22-56.943W				TR on pile.	
2285	- Daybeacon 29	30-01-17.295N 084-22-59.027W				SG on pile.	
2287	WEI SPECIAL LIGHT A	30-01-59.940N 084-21-21.420W	FI Y 2.5s			Marks aquaculture perimeter.	Private aid.
2287.01	WEI SPECIAL LIGHT B	30-02-06.660N 084-21-19.740W	FI Y 2.5s			Marks aquaculture perimeter.	Private aid.
2287.02	WEI SPECIAL LIGHT C	30-02-06.660N 084-21-23.340W	FI Y 2.5s			Marks aquaculture perimeter.	Private aid.

(1) No.	(2) Name and Location	(3) Position	(4) Characteristic	(5) Height	(6) Range	(7) Structure	(8) Remarks
FLORIDA - Eighth District							
APALACHEE BAY (Chart 11405)							
Apalachee Bay							
Panacea Channel							
2287.03	WEI SPECIAL LIGHT D	30-01-59.940N 084-21-24.900W	FI Y 2.5s			Marks aquaculture perimeter.	Private aid.
2287.04	FLORIDA DEPARTMENT OF AGRICULTURE OYSTER BAY SPECIAL LIGHT A	30-02-43.080N 084-20-02.039W	FI Y 2.5s			Marks perimeter of aquaculture farm.	Private aid.
2287.05	FLORIDA DEPARTMENT OF AGRICULTURE OYSTER BAY SPECIAL LIGHT B	30-02-45.275N 084-19-59.520W	FI Y 2.5s			Marks perimeter of aquaculture farm.	Private aid.
2287.06	FLORIDA DEPARTMENT OF AGRICULTURE OYSTER BAY SPECIAL LIGHT C	30-03-01.835N 084-20-09.960W	FI Y 2.5s			Marks perimeter of aquaculture farm.	Private aid.
2287.07	FLORIDA DEPARTMENT OF AGRICULTURE OYSTER BAY SPECIAL LIGHT D	30-03-16.307N 084-20-09.960W	FI Y 2.5s			Marks perimeter of aquaculture farm.	Private aid.
2287.08	FLORIDA DEPARTMENT OF AGRICULTURE OYSTER BAY SPECIAL LIGHT E	30-03-25.920N 084-20-09.960W	FI Y 2.5s			Marks perimeter of aquaculture farm.	Private aid.
2287.09	FLORIDA DEPARTMENT OF AGRICULTURE OYSTER BAY SPECIAL LIGHT F	30-03-25.883N 084-20-22.919W	FI Y 2.5s			Marks perimeter of aquaculture farm.	Private aid.
2287.11	FLORIDA DEPARTMENT OF AGRICULTURE OYSTER BAY SPECIAL LIGHT G	30-03-16.272N 084-20-24.719W	FI Y 2.5s			Marks perimeter of aquaculture farm.	Private aid.
2287.12	FLORIDA DEPARTMENT OF AGRICULTURE OYSTER BAY SPECIAL LIGHT H	30-03-02.052N 084-20-18.959W	FI Y 2.5s			Marks perimeter of aquaculture farm.	Private aid.
2287.13	FLORIDA DEPARTMENT OF AGRICULTURE EARL AND LEWIS SPECIAL LIGHT A	30-01-40.018N 084-21-28.501W	FI Y 2.5s			Marks perimeter of aquaculture farm.	Private aid.
2287.14	FLORIDA DEPARTMENT OF AGRICULTURE EARL AND LEWIS SPECIAL LIGHT B	30-01-42.059N 084-21-25.740W	FI Y 2.5s			Marks perimeter of aquaculture farm.	Private aid.
2287.15	FLORIDA DEPARTMENT OF AGRICULTURE EARL AND LEWIS SPECIAL LIGHT C	30-01-44.759N 084-21-25.318W				Marks perimeter of aquaculture farm.	Private aid.
2287.16	FLORIDA DEPARTMENT OF AGRICULTURE EARL AND LEWIS SPECIAL LIGHT D	30-01-44.759N 084-21-28.800W	FI Y 2.5s			Marks perimeter of aquaculture farm.	Private aid.
2287.17	FLORIDA DEPARTMENT OF AGRICULTURE EARL AND LEWIS SPECIAL LIGHT E	30-01-40.018N 084-21-32.219W	FI Y 2.5s			Marks perimeter of aquaculture farm.	Private aid.
2287.18	FLORIDA DEPARTMENT OF AGRICULTURE WAKULLA OYSTER FARMS SPECIAL LIGHT A	30-01-51.319N 084-21-21.639W	FI Y 2.5s			Marks perimeter of aquaculture farm.	Private aid.
2287.19	FLORIDA DEPARTMENT OF AGRICULTURE WAKULLA OYSTER FARMS SPECIAL LIGHT B	30-01-59.541N 084-21-19.630W	FI Y 2.5s			Marks perimeter of aquaculture farm.	Private aid.
2287.21	FLORIDA DEPARTMENT OF AGRICULTURE WAKULLA OYSTER FARMS SPECIAL LIGHT C	30-01-59.739N 084-21-22.409W	FI Y 2.5s			Marks perimeter of aquaculture farm.	Private aid.
2287.22	FLORIDA DEPARTMENT OF AGRICULTURE WAKULLA OYSTER FARMS SPECIAL LIGHT D	30-01-51.744N 084-21-24.728W	FI Y 2.5s			Marks perimeter of aquaculture farm.	Private aid.
2287.23	FLORIDA DEPARTMENT OF AGRICULTURE SKIPPER BAY OYSTER FARM SPECIAL LIGHT A	30-02-11.520N 084-21-39.680W	FI Y 2.5s			Marks aquaculture farm perimeter.	Private aid.
2287.24	FLORIDA DEPARTMENT OF AGRICULTURE SKIPPER BAY OYSTER FARM SPECIAL LIGHT B	30-02-11.760N 084-21-29.520W	FI Y 2.5s			Marks aquaculture farm perimeter.	Private aid.
2287.25	FLORIDA DEPARTMENT OF AGRICULTURE SKIPPER BAY OYSTER FARM SPECIAL LIGHT C	30-02-16.580N 084-21-29.520W	FI Y 2.5s			Marks aquaculture farm perimeter.	Private aid.

(1) No.	(2) Name and Location	(3) Position	(4) Characteristic	(5) Height	(6) Range	(7) Structure	(8) Remarks
FLORIDA - Eighth District							
APALACHEE BAY (Chart 11405)							
Apalachee Bay							
Panacea Channel							
2287.26	FLORIDA DEPARTMENT OF AGRICULTURE SKIPPER BAY OYSTER FARM SPECIAL LIGHT D	30-02-22.550N 084-21-33.480W	FI Y 2.5s			Marks aquaculture farm perimeter.	Private aid.
2287.27	FLORIDA DEPARTMENT OF AGRICULTURE SKIPPER BAY OYSTER FARM SPECIAL LIGHT E	30-02-29.140N 084-21-32.610W	FI Y 2.5s			Marks aquaculture farm perimeter.	Private aid.
2287.28	FLORIDA DEPARTMENT OF AGRICULTURE SKIPPER BAY OYSTER FARM SPECIAL LIGHT F	30-02-34.140N 084-21-27.720W	FI Y 2.5s			Marks aquaculture farm perimeter.	Private aid.
2287.29	FLORIDA DEPARTMENT OF AGRICULTURE SKIPPER BAY OYSTER FARM SPECIAL LIGHT G	30-02-39.550N 084-21-25.200W	FI Y 2.5s			Marks aquaculture farm perimeter.	Private aid.
2287.31	FLORIDA DEPARTMENT OF AGRICULTURE SKIPPER BAY OYSTER FARM SPECIAL LIGHT H	30-02-40.230N 084-21-29.520W	FI Y 2.5s			Marks aquaculture farm perimeter.	Private aid.
2287.32	FLORIDA DEPARTMENT OF AGRICULTURE SKIPPER BAY OYSTER FARM SPECIAL LIGHT I	30-02-33.480N 084-21-34.660W	FI Y 2.5s			Marks aquaculture farm perimeter.	Private aid.
2287.33	FLORIDA DEPARTMENT OF AGRICULTURE SKIPPER BAY OYSTER FARM SPECIAL LIGHT J	30-02-29.000N 084-21-37.730W	FI Y 2.5s			Marks aquaculture farm perimeter.	Private aid.
2287.34	FLORIDA DEPARTMENT OF AGRICULTURE SKIPPER BAY OYSTER FARM SPECIAL LIGHT K	30-02-23.710N 084-21-38.420W	FI Y 2.5s			Marks aquaculture farm perimeter.	Private aid.
2287.35	FLORIDA DEPARTMENT OF AGRICULTURE SKIPPER BAY OYSTER FARM SPECIAL LIGHT L	30-02-16.550N 084-21-39.600W	FI Y 2.5s			Marks aquaculture farm perimeter.	Private aid.
2287.36	FDOA OYSTER BAY AQUACULTURE SPECIAL LIGHT I	30-03-51.340N 084-20-09.530W	FI Y 2.5s			Marks aquaculture perimeter.	Private aid.
2287.37	FDOA OYSTER BAY AQUACULTURE SPECIAL LIGHT J	30-04-00.160N 084-20-06.860W	FI Y 2.5s			Marks aquaculture perimeter.	Private aid.
2287.38	FDOA OYSTER BAY AQUACULTURE SPECIAL LIGHT K	30-04-00.520N 084-20-10.570W	FI Y 2.5s			Marks aquaculture perimeter.	Private aid.
2287.39	FDOA OYSTER BAY AQUACULTURE SPECIAL LIGHT L	30-03-52.090N 084-20-14.100W	FI Y 2.5s			Marks aquaculture perimeter.	Private aid.
APALACHEE BAY (Chart 11405)							
2290	OCHLOCKONEE BAY ENTRANCE LIGHT OB	29-56-02.808N 084-18-04.634W	FI G 4s	17	4	SG on dolphin.	
2295	<i>Apalachee Bay Lighted Buoy 4</i>	29-58-48.021N 084-13-08.208W	FI R 4s		4	Red.	
2300	APALACHEE BAY LIGHT 2	29-56-02.018N 084-15-44.953W	FI R 4s	17	3	TR on pile.	
2305	LIGHT HOUSE POINT LH	29-52-26.064N 084-19-33.231W	FI G 6s	17	5	SG on pile.	Ra ref.
Alligator Harbor							
2310	- ENTRANCE LIGHT 2	29-55-15.800N 084-27-07.000W	FI R 2.5s	10		On dolphin.	Private aid.
2315	- Daybeacon 4	29-55-23.300N 084-27-03.500W				TR on pile.	Private aid.
2320	- Daybeacon 6	29-55-26.900N 084-27-02.300W				TR on pile.	Private aid.
2325	- Daybeacon 8	29-55-29.000N 084-26-58.800W				TR on pile.	Private aid.
2328	FLORIDA DEPARTMENT OF AGRICULTURE SPECIAL LIGHT A	29-55-00.031N 084-24-11.798W	FI Y 2.5s			Marks aquaculture perimeter.	Private aid.

(1) No.	(2) Name and Location	(3) Position	(4) Characteristic	(5) Height	(6) Range	(7) Structure	(8) Remarks
FLORIDA - Eighth District							
APALACHEE BAY (Chart 11405)							
Alligator Harbor							
2328.01	FLORIDA DEPARTMENT OF AGRICULTURE SPECIAL LIGHT B	29-55-07.852N 084-24-09.466W	FI Y 2.5s			Marks aquaculture perimeter.	Private aid.
2328.02	FLORIDA DEPARTMENT OF AGRICULTURE SPECIAL LIGHT C	29-55-10.932N 084-24-23.047W	FI Y 2.5s			Marks aquaculture perimeter.	Private aid.
2328.03	FLORIDA DEPARTMENT OF AGRICULTURE SPECIAL LIGHT D	29-55-13.025N 084-24-32.287W	FI Y 2.5s			Marks aquaculture perimeter.	Private aid.
2328.04	FLORIDA DEPARTMENT OF AGRICULTURE SPECIAL LIGHT E	29-55-15.119N 084-24-41.524W	FI Y 2.5s			Marks aquaculture perimeter.	Private aid.
2328.05	FLORIDA DEPARTMENT OF AGRICULTURE SPECIAL LIGHT F	29-55-17.998N 084-24-54.226W	FI Y 2.5s			Marks aquaculture perimeter.	Private aid.
2328.06	FLORIDA DEPARTMENT OF AGRICULTURE SPECIAL LIGHT K	29-55-10.196N 084-24-56.549W	FI Y 2.5s			Marks aquaculture perimeter.	Private aid.
2328.07	FLORIDA DEPARTMENT OF AGRICULTURE SPECIAL LIGHT L	29-55-07.639N 084-24-45.295W	FI Y 2.5s			Marks aquaculture perimeter.	Private aid.
2328.08	FLORIDA DEPARTMENT OF AGRICULTURE SPECIAL LIGHT M	29-55-05.285N 084-24-34.884W	FI Y 2.5s			Marks aquaculture perimeter.	Private aid.
2328.09	FLORIDA DEPARTMENT OF AGRICULTURE SPECIAL LIGHT N	29-55-02.861N 084-24-24.226W	FI Y 2.5s			Marks aquaculture perimeter.	Private aid.
2328.11	FLORIDA DEPARTMENT OF AGRICULTURE SPECIAL LIGHT J	29-55-10.460N 084-24-59.051W	FI Y 2.5s			Marks aquaculture perimeter.	Private aid.
2328.12	FLORIDA DEPARTMENT OF AGRICULTURE SPECIAL LIGHT G	29-55-18.394N 084-24-57.381W	FI Y 2.5s			Marks aquaculture perimeter.	Private aid.
2328.13	FLORIDA DEPARTMENT OF AGRICULTURE SPECIAL LIGHT H	29-55-19.655N 084-25-05.319W	FI Y 2.5s			Marks aquaculture perimeter.	Private aid.
2328.14	FLORIDA DEPARTMENT OF AGRICULTURE SPECIAL LIGHT I	29-55-11.719N 084-25-06.981W	FI Y 2.5s			Marks aquaculture perimeter.	Private aid.
2328.15	<i>FDOA Alligator Harbor Aquaculture Special Light O</i>	29-54-54.550N 084-23-47.550W	FI Y 2.5s			Marks perimeter corner point of aquaculture farm.	Private aid.
2328.16	<i>FDOA Alligator Harbor Aquaculture Special Light P</i>	29-55-02.360N 084-23-45.220W	FI Y 2.5s			Marks perimeter corner point of aquaculture farm.	Private aid.
2328.17	<i>FDOA Alligator Harbor Aquaculture Special Light Q</i>	29-55-04.910N 084-23-56.490W	FI Y 2.5s			Marks perimeter corner point of aquaculture farm.	Private aid.
2328.18	<i>FDOA Alligator Harbor Aquaculture Special Light R</i>	29-54-57.370N 084-23-59.980W				Marks perimeter corner point of aquaculture farm.	Private aid.
2330	- Daybeacon 10	29-55-28.400N 084-26-55.400W				TR on pile.	Private aid.
2335	- Daybeacon 12	29-55-27.000N 084-26-53.000W				TR on pile.	Private aid.
2340	- Daybeacon 14	29-55-23.000N 084-26-48.700W				TR on pile.	Private aid.
2345	- Daybeacon 16	29-55-17.600N 084-26-44.500W				TR on pile.	Private aid.
2350	- Daybeacon 18	29-55-06.600N 084-26-34.600W				TR on pile.	Private aid.
2355	- Daybeacon 20	29-54-58.600N 084-26-27.000W				TR on pile.	Private aid.
2360	- Daybeacon 22	29-54-51.800N 084-26-18.500W				TR on pile.	Private aid.
2365	- Daybeacon 24	29-54-43.100N 084-26-08.500W				TR on pile.	Private aid.
2370	- Daybeacon 26	29-54-35.900N 084-25-54.000W				TR on pile.	Private aid.

(1) No.	(2) Name and Location	(3) Position	(4) Characteristic	(5) Height	(6) Range	(7) Structure	(8) Remarks
FLORIDA - Eighth District							
APALACHEE BAY (Chart 11405)							
Alligator Harbor							
2375	- Daybeacon 28	29-54-29.200N 084-25-40.100W				TR on pile.	Private aid.
2380	- Daybeacon 30	29-54-28.000N 084-25-35.400W				TR on pile.	Private aid.
2385	- Daybeacon 31	29-54-29.300N 084-25-34.500W				SG on pile.	Private aid.
2390	- Daybeacon 32	29-54-25.600N 084-25-26.700W				TR on pile.	Private aid.
2395	- Daybeacon 33	29-54-27.000N 084-25-26.200W				SG on pile.	Private aid.
2400	- Daybeacon 34	29-54-23.000N 084-25-18.200W				TR on pile.	Private aid.
2405	- Daybeacon 35	29-54-25.100N 084-25-18.000W				SG on pile.	Private aid.
2410	- Daybeacon 36	29-54-25.000N 084-25-00.100W				TR on pile.	Private aid.
2415	- Daybeacon 37	29-54-26.000N 084-25-09.300W				SG on pile.	Private aid.
2420	- Daybeacon 39	29-54-26.900N 084-25-07.200W				SG on pile.	Private aid.
2425	- Marina Junction Daybeacon A	29-54-26.900N 084-25-07.300W				JR on pile.	Private aid.
St. George Sound							
2430	DOG ISLAND REEF EAST LIGHT 1	29-52-12.612N 084-26-41.729W	FI G 2.5s	17	5	SG on pile.	
2435	Dog Island Reef Wrk Buoy WR1	29-48-29.472N 084-26-47.902W				Green can.	
Turkey Point							
2440	- Daybeacon 2	29-52-30.000N 084-30-18.000W				TR on pile.	Private aid.
2445	- Daybeacon 4	29-53-24.000N 084-30-30.000W				TR on pile.	Private aid.
2450	- Daybeacon 6	29-53-44.000N 084-30-33.000W				TR on pile.	Private aid.
2455	- Daybeacon 8	29-54-06.000N 084-30-36.000W				TR on pile.	Private aid.
2460	- Daybeacon 10	29-54-18.000N 084-30-36.000W				TR on pile.	Private aid.
2465	- Daybeacon 12	29-54-34.000N 084-30-38.000W				TR on pile.	Private aid.
2470	- Daybeacon 14	29-54-48.000N 084-30-40.000W				TR on pile.	Private aid.
2475	<i>Florida State University Lighted Danger Buoy</i>	29-54-48.480N 084-30-41.580W	FI W 2.5s			Marks concrete seawater intake boxes.	Private aid.
St. George Sound							
2480	DOG ISLAND LIGHT 3	29-51-29.964N 084-31-30.049W	FI G 4s	20	5	SG on pile.	
CARRABELLE TO APALACHICOLA (Chart 11404)							
2485	DOG ISLAND LIGHT 5	29-51-06.002N 084-33-47.155W	FI G 2.5s	17	4	SG on dolphin.	Ra ref.
2490	DOG ISLAND LIGHT 7	29-50-10.035N 084-35-16.940W	FI G 4s	17	5	SG on pile.	
2495	DOG ISLAND LIGHT 8	29-48-48.016N 084-37-07.010W	FI R 6s	17	5	TR on pile.	Ra ref.
2500	St. George Sound North Spoil Daybeacon	29-49-32.193N 084-39-06.892W				NG on pile.	
2505	St. George Sound Middle Spoil Daybeacon	29-48-57.481N 084-39-22.936W				NR on pile.	
2510	St. George Sound South Spoil Daybeacon	29-48-13.791N 084-39-43.912W				NR on pile.	Ra ref.

(1) No.	(2) Name and Location	(3) Position	(4) Characteristic	(5) Height	(6) Range	(7) Structure	(8) Remarks
FLORIDA - Eighth District							
CARRABELLE TO APALACHICOLA (Chart 11404)							
2515 50	CROOKED RIVER LIGHT	29-49-38.100N 084-42-02.600W	FI (2)W 15s	115		Square skeleton tower. Lower half white, upper half red.	Private aid.
Carrabelle Channel							
2520 55	- Lighted Buoy 2	29-44-32.788N 084-39-12.167W	FI R 4s		4	Red.	
2525	- Buoy 3	29-44-59.787N 084-39-27.668W				Green can.	
2530	- Lighted Buoy 5	29-45-42.536N 084-39-41.107W	FI G 4s		3	Green.	
2535	- Buoy 7	29-45-59.786N 084-40-02.560W				Green can.	
2540	- Buoy 9	29-46-38.082N 084-40-35.025W				Green can.	
2545	- Lighted Buoy 10	29-46-39.389N 084-40-29.116W	FI R 2.5s		3	Red.	
2550	- Lighted Buoy 12	29-47-04.783N 084-40-39.716W	FI R 4s		3	Red.	
2555	- Lighted Buoy 13	29-47-49.988N 084-40-20.961W	FI G 2.5s		3	Green.	
2560	- INNER LEADING LIGHT	29-49-47.910N 084-39-17.469W	Q W	19			Visible all around; higher intensity on heading 023.1°.
2570	- LIGHT 15	29-48-36.146N 084-39-53.870W	FI G 4s	17	4	SG on dolphin.	Ra ref.
2575	- Buoy 17	29-49-04.954N 084-39-39.974W				Green can.	
2580	- South Spit Daybeacon	29-49-39.104N 084-39-34.193W				NG on pile.	
2585	- Buoy 18	29-49-28.812N 084-39-24.319W				Red nun.	
2590	Carrabelle River Daybeacon	29-49-18.447N 084-39-54.682W				NG on pile.	
Carrabelle River							
2595	- LIGHT 1	29-49-46.244N 084-39-22.414W	Q G	17	3	SG on pile.	Ra ref.
2600	- LIGHT 2	29-50-03.054N 084-39-32.028W	FI R 4s	17	3		
2605	- Daybeacon 3	29-50-01.070N 084-39-34.043W				SG on pile.	Ra ref.
2610	- Daybeacon 4	29-50-15.059N 084-39-41.948W				TR on pile.	
2615	- LIGHT 5	29-50-14.942N 084-39-45.108W	FI G 4s	17	3		
2620	- Lighted Buoy 6	29-50-26.827N 084-39-51.122W	Q R		3	Red.	
2625	- Daybeacon 7	29-50-39.896N 084-39-57.156W				SG on pile.	Ra ref.
2630	- Daybeacon 9	29-51-00.854N 084-39-58.762W				SG on pile.	
2635	- Daybeacon 11	29-51-03.986N 084-40-01.871W				SG on pile.	
2640	- Daybeacon 13	29-51-05.588N 084-40-05.525W				SG on pile.	
2645	- Daybeacon 15	29-51-06.894N 084-40-11.385W				SG on pile.	Ra ref.
2650	- Daybeacon 17	29-51-06.565N 084-40-17.676W				SG on pile.	
2655	- Daybeacon 18	29-51-00.045N 084-40-25.256W				TR on pile.	
2660	- Daybeacon 19	29-50-57.521N 084-40-26.060W				SG on pile.	
2665.01	- Buoy 21	29-50-57.502N 084-40-44.440W				Green can.	

(1) No.	(2) Name and Location	(3) Position	(4) Characteristic	(5) Height	(6) Range	(7) Structure	(8) Remarks
FLORIDA - Eighth District							
CARRABELLE TO APALACHICOLA (Chart 11404)							
Carrabelle River							
2670.01	- Buoy 22	29-51-00.995N 084-40-47.727W				Red nun.	
2670.02	- Buoy 21A	29-51-03.136N 084-40-52.648W				Green can.	
2675.01	- Buoy 23	29-51-04.853N 084-40-57.289W				Green can.	
2680.01	- Buoy 25	29-51-03.292N 084-41-09.883W				Green can.	
2685.01	- Buoy 26	29-51-04.492N 084-41-13.213W				Red nun.	
2690.01	- Buoy 28	29-51-05.654N 084-41-16.971W				Red nun.	
2695.01	- Buoy 30	29-51-07.412N 084-41-20.827W				Red nun.	
2700.01	- Buoy 32	29-51-12.301N 084-41-23.256W				Red nun.	
2705.01	- Buoy 34	29-51-16.979N 084-41-22.976W				Red nun.	
2710	- Buoy 36	29-51-19.272N 084-41-21.676W				Red nun.	
2715.01	- Buoy 38	29-51-21.612N 084-41-18.442W				Red nun.	
2720.01	- Buoy 40	29-51-23.729N 084-41-14.662W				Red nun.	
2725.01	- Buoy 42	29-51-24.722N 084-41-11.535W				Red nun.	
2730.01	- Buoy 43	29-51-26.540N 084-41-09.254W				Green can.	
2735.01	- Buoy 44	29-51-24.599N 084-41-07.145W				Red nun.	
2740.01	- Buoy 45	29-51-24.488N 084-41-00.245W				Green can.	
2745.01	- Buoy 46	29-51-22.541N 084-40-57.972W				Red nun.	
2750.01	- Buoy 47	29-51-24.389N 084-40-50.712W				Green can.	
2755	- Buoy 49	29-51-24.739N 084-40-44.482W				Green can.	
2760.01	- Buoy 51	29-51-26.344N 084-40-39.685W				Green can.	
2765	- Buoy 53	29-51-27.753N 084-40-37.070W				Green can.	
2770.01	- Buoy 54	29-51-28.217N 084-40-33.961W				Red nun.	
2775.01	- Buoy 55	29-51-30.437N 084-40-34.291W				Green can.	
2780.01	- Buoy 56	29-51-38.805N 084-40-27.226W				Red nun.	
2785.01	- Buoy 57	29-51-39.330N 084-40-28.767W				Green can.	
2790.01	- Buoy 59	29-51-52.126N 084-40-26.291W				Green can.	
2795.01	- Buoy 61	29-51-55.315N 084-40-27.810W				Green can.	
2800	- Buoy 63	29-51-57.583N 084-40-29.392W				Green can.	
2805.01	- Buoy 65	29-51-59.967N 084-40-37.202W				Green can.	
2810.01	- Buoy 67	29-51-59.666N 084-40-41.816W				Green can.	
2815.01	- Buoy 68	29-51-59.625N 084-40-45.254W				Red nun.	

(1) No.	(2) Name and Location	(3) Position	(4) Characteristic	(5) Height	(6) Range	(7) Structure	(8) Remarks
FLORIDA - Eighth District							
APALACHICOLA BAY TO LAKE WIMICO (Chart 11402)							
St George Island							
2820 65	- West Jetty Lighted Buoy 1	29-36-09.898N 084-57-13.293W	FI G 2.5s		4	Green.	
2825 70	- East Jetty Lighted Buoy 2	29-36-10.298N 084-57-09.493W	FI R 2.5s		4	Red.	
2840	- LIGHTED BUOY 3	29-37-06.961N 084-57-48.447W	FI G 2.5s		3	Green can.	Relocated frequently to best mark shoaling.
2842	- LIGHTED BUOY 5	29-37-19.731N 084-57-50.029W	FI G 4s		3	Green can.	Relocated frequently to best mark shoaling.
2845	- LIGHTED BUOY 4	29-37-12.327N 084-57-48.336W	FI R 2.5s		3	Red nun.	Relocated frequently to best mark shoaling.
2846	- LIGHTED BUOY 6	29-37-20.214N 084-57-48.136W	FI R 4s		3	Red nun.	Relocated frequently to best mark shoaling.
2850	APALACHICOLA BAY WRECK LIGHT	29-39-20.164N 084-59-51.923W	FI W 2.5s	17	5	NW on pile.	Ra ref.
Apalachicola Bay Two Mile Channel							
2855	- LIGHT 1	29-41-31.778N 085-00-45.354W	FI G 2.5s	17	3	SG on pile.	Ra ref.
2860	- Buoy 2	29-41-45.912N 085-00-43.664W				Red nun.	
2865	- Buoy 3	29-42-02.208N 085-00-46.034W				Green can.	
2870	- Buoy 4	29-42-14.461N 085-00-44.504W				Red nun.	
2875	- Buoy 5	29-42-29.331N 085-00-46.803W				Green can.	
2880	- Buoy 7	29-42-42.868N 085-00-47.435W				Green can.	
2885	- Buoy 8	29-42-42.687N 085-00-45.329W				Red nun.	
2890	- Buoy 9	29-42-44.285N 085-00-48.530W				Green can.	
2895	- Daybeacon 10	29-42-44.239N 085-00-43.388W				TR on pile.	Ra ref.
2900	- West End Daybeacon 11	29-42-44.115N 085-01-01.973W				SG on pile.	
2905	- West End Daybeacon 13	29-42-43.709N 085-01-16.794W				SG on pile.	
2910	- East End Buoy 12	29-42-45.100N 085-00-28.290W				Red nun.	
2915	- East End Buoy 14	29-42-45.003N 085-00-15.467W				Red nun.	
2920	- East End Buoy 16	29-42-45.177N 085-00-01.029W				Red nun.	
2925	- East End Daybeacon 17	29-42-46.904N 084-59-50.674W				SG on pile.	NW also on pile worded CAUTION MANATEE
2930	- East End Buoy 18	29-42-51.061N 084-59-33.133W				Red nun.	
2935	- East End Daybeacon 19	29-42-57.502N 084-59-19.924W				SG on pile.	Ra ref.
2940	- East End Daybeacon 20	29-43-04.056N 084-59-04.928W				TR on pile.	Ra ref.
2941 30395	- JUNCTION LIGHT TM	29-43-12.348N 084-58-49.486W	FI (2+1)G 6s	17	3	JG-SY on pile.	Ra ref.
FLINT RIVER							
<i>Designations left descending bank (LDB) and right descending bank (RDB) are as seen from a vessel going downstream. Low water buoys are not listed and their positions may be frequently shifted with changing stages and conditions of the river.</i>							
2944.01	- Daybeacon 1.05 LDB mile 1.05	30-43-12.691N 084-52-10.839W				TR up / TR down on pile.	

(1) No.	(2) Name and Location	(3) Position	(4) Characteristic	(5) Height	(6) Range	(7) Structure	(8) Remarks
FLORIDA - Eighth District							
APALACHICOLA BAY TO LAKE WIMICO (Chart 11402)							
Apalachicola Bay							
FLINT RIVER							
<i>Designations left descending bank (LDB) and right descending bank (RDB) are as seen from a vessel going downstream. Low water buoys are not listed and their positions may be frequently shifted with changing stages and conditions of the river.</i>							
2944.02	- Daybeacon 1.93 LDB mile 1.93	30-44-01.353N 084-52-10.794W				TR up / TR down on pile.	
2944.05	- Daybeacon 2.61 RDB mile 2.61	30-44-37.613N 084-52-09.370W				SG up / SG down on pile.	
2944.06	- Daybeacon 2.99 LDB mile 2.99	30-44-54.105N 084-51-56.699W				TR up / TR down on pile.	
2944.09	- Daybeacon 3.64 RDB mile 3.64	30-45-15.258N 084-51-20.691W				SG up / SG down on pile.	
2944.12	- Daybeacon 4.83 LDB mile 4.83	30-45-20.043N 084-50-16.042W				TR up / TR down on pile.	
2944.13	- Daybeacon 5.08 RDB mile 5.08	30-45-36.194N 084-49-58.852W				SG up / SG down on pile.	
2944.14	- Daybeacon 5.57 LDB mile 5.57	30-45-39.032N 084-49-33.846W				TR up / TR down on pile.	
2944.15	- Daybeacon 5.72 RDB mile 5.72	30-45-45.889N 084-49-24.499W				SG up / SG down on pile.	
2944.17	- Daybeacon 6.21 RDB mile 6.21	30-45-47.944N 084-49-03.791W				SG up / SG down on pile.	
2944.18	- Daybeacon 6.92 LDB mile 6.92	30-45-35.652N 084-48-19.428W				TR up / TR down on pile.	
2944.19	- Daybeacon 7.21 RDB mile 7.21	30-45-37.440N 084-48-03.057W				SG up / SG down on pile.	
2944.21	- Daybeacon 7.40 LDB mile 7.40	30-45-33.060N 084-47-53.478W				TR up / TR down on pile.	
2944.22	- Daybeacon 7.60 RDB mile 7.60	30-45-40.038N 084-47-41.859W				SG up / SG down on pile.	
2944.23	- Daybeacon 7.77 LDB mile 7.77	30-45-35.390N 084-47-30.738W				TR up / TR down on pile.	
2944.24	- Daybeacon 7.84 RDB mile 7.84	30-45-43.848N 084-47-27.880W				SG up / SG down on pile.	
2944.25	- Daybeacon 8.15 LDB mile 8.15	30-45-46.332N 084-47-09.882W				TR up / TR down on pile.	
2944.26	- Daybeacon 8.47 RDB mile 8.47	30-45-51.648N 084-46-49.633W				SG up / SG down on pile.	
2944.27	- Daybeacon 8.79 LDB mile 8.79	30-45-47.451N 084-46-31.292W				TR up / TR down on pile.	
2944.28	- Daybeacon 8.90 RDB mile 8.90	30-45-54.030N 084-46-23.737W				SG up / SG down on pile.	
2944.29	- Daybeacon 9.63 LDB mile 9.63	30-46-14.869N 084-45-59.357W				TR up / TR down on pile.	
2944.31	- Daybeacon 9.68 LDB mile 9.68	30-46-23.292N 084-46-00.354W				TR up / TR down on pile.	
2944.32	- Daybeacon 9.79 RDB mile 9.79	30-46-33.443N 084-46-01.022W				SG up / SG down on tree.	
2944.33	- Daybeacon 10.20 RDB mile 10.20	30-46-39.786N 084-45-37.401W				SG up / SG down on pile.	
2944.34	- Daybeacon 11.31 LDB mile 11.31	30-46-40.861N 084-44-31.997W				TR up / TR down on pile.	
2944.35	- Daybeacon 11.81 LDB mile 11.81	30-46-51.198N 084-44-01.794W				TR up / TR down on pile.	
2944.36	- Daybeacon 12.32 LDB mile 12.32	30-47-19.405N 084-43-56.990W				TR up / TR down on pile.	
2944.37	- Daybeacon 12.51 LDB mile 12.51	30-47-24.476N 084-43-47.489W				TR up / TR down on pile.	
2944.38	- Daybeacon 12.52 RDB mile 12.52	30-47-28.896N 084-43-52.823W				SG up / SG down on tree.	
2944.42	- Daybeacon 16.87 LDB mile 16.87	30-47-28.587N 084-39-46.310W				TR up / TR down on tree.	

(1) No.	(2) Name and Location	(3) Position	(4) Characteristic	(5) Height	(6) Range	(7) Structure	(8) Remarks
FLORIDA - Eighth District							
APALACHICOLA BAY TO LAKE WIMICO (Chart 11402)							
Apalachicola Bay							
FLINT RIVER							
<i>Designations left descending bank (LDB) and right descending bank (RDB) are as seen from a vessel going downstream. Low water buoys are not listed and their positions may be frequently shifted with changing stages and conditions of the river.</i>							
2944.43	- Daybeacon 17.16 LDB mile 17.16	30-47-40.458N 084-39-32.668W				CNR up / TR down on tree.	
2944.44	- Daybeacon 17.78 RDB mile 17.78	30-48-05.976N 084-39-50.873W				CNG up / CNG down on tree.	
2944.45	- Daybeacon 17.84 RDB mile 17.84	30-48-11.898N 084-39-48.758W				CNG up / CNG down on tree.	
2944.46	- Daybeacon 17.99 LDB mile 17.99	30-48-23.294N 084-39-31.300W				CNR up / TR down on tree.	
2944.52	- Daybeacon 19.51 LDB mile 19.51	30-49-30.951N 084-39-51.700W				TR up / TR down on tree.	
2944.53	- Daybeacon 19.97 LDB mile 19.97	30-49-57.015N 084-39-39.885W				TR up / TR down on tree.	
2944.54	- Daybeacon 20.18 LDB mile 20.18	30-50-01.738N 084-39-36.567W				CNR up / CNR down on tree.	
2944.55	- Daybeacon 20.55 RDB mile 20.55	30-50-27.489N 084-39-44.017W				SG up / CNG down on tree.	
2944.56	- Daybeacon 20.80 LDB mile 20.80	30-50-38.899N 084-39-30.268W				TR up / TR down on tree.	
2944.57	- Daybeacon 21.04 RDB mile 21.04	30-50-58.392N 084-39-23.173W				CNG up / SG down on tree.	
2944.62	- Daybeacon 23.76 RDB mile 23.76	30-52-09.996N 084-37-40.027W				SG up / SG down on tree.	
2944.63	- Daybeacon 23.94 RDB mile 23.94	30-52-17.785N 084-37-37.233W				SG up / SG down on tree.	
2944.65	- Daybeacon 24.44 LDB mile 24.44	30-52-10.391N 084-37-16.895W				TR up / TR down on tree.	
CHATTAHOOCHEE RIVER							
<i>Designations left descending bank (LDB) and right descending bank (RDB) are as seen from a vessel going downstream. Low water buoys are not listed and their positions may be frequently shifted with changing stages and conditions of the river.</i>							
2945	- Daybeacon 1.32 LDB mile 1.32	30-43-27.535N 084-52-33.122W				TR up / TR down on pile.	
2945.01	- Daybeacon 1.36 RDB mile 1.36	30-43-22.052N 084-52-47.145W				SG up / SG down on pile.	
2945.06	- Daybeacon 2.61 LDB mile 2.61	30-44-25.531N 084-53-10.071W				TR up / TR down on pile.	
2945.11	- Daybeacon 2.91 LDB mile 2.91	30-44-40.293N 084-53-18.820W				TR up / TR down on pile.	
2945.15	- Daybeacon 3.01 RDB mile 3.01	30-44-37.423N 084-53-26.560W				SG up / SG down on pile.	
2945.25	- Daybeacon 6.36 LDB mile 6.36	30-46-29.876N 084-54-57.898W				TR up / TR down on pile.	
2945.65	- Daybeacon 105.24 RDB mile 105.24	32-00-07.990N 085-03-55.625W				SG up / CNG down on tree.	
2945.69	- Daybeacon 106.47 LDB mile 106.47	32-00-46.614N 085-03-09.011W				CNR up / CNR down on tree.	
2945.73	- Daybeacon 106.76 RDB mile 106.76	32-01-11.859N 085-03-17.093W				CNG up / CNG down on tree.	
2945.77	- Daybeacon 107.61 LDB mile 107.61	32-01-17.579N 085-02-45.859W				CNR up / CNR down on tree.	
2945.83	- Daybeacon 108.07 RDB mile 108.07	32-01-48.151N 085-03-29.561W				CNG up / CNG down on tree.	
2945.86	- Daybeacon 108.38 RDB mile 108.38	32-01-59.364N 085-03-32.708W				CNG up / CNG down on tree.	
2945.89	- Daybeacon 108.85 LDB mile 108.85	32-02-11.182N 085-03-07.313W				CNR up / CNR down on tree.	

(1) No.	(2) Name and Location	(3) Position	(4) Characteristic	(5) Height	(6) Range	(7) Structure	(8) Remarks
FLORIDA - Eighth District							
APALACHICOLA BAY TO LAKE WIMICO (Chart 11402)							
Apalachicola Bay							
CHATTAHOOCHEE RIVER							
<i>Designations left descending bank (LDB) and right descending bank (RDB) are as seen from a vessel going downstream. Low water buoys are not listed and their positions may be frequently shifted with changing stages and conditions of the river.</i>							
2945.93	- Daybeacon 113.03 LDB mile 113.03	32-05-13.788N 085-02-38.020W				TR up / CNR down on tree.	
2945.95	- Daybeacon 113.09 RDB mile 113.09	32-05-38.395N 085-02-59.307W				CNG up / CNG down on pile.	
St Vincent Sound							
2947	FDOA ST VINCENT SOUND AQUACULTURE SPECIAL LIGHT A	29-42-41.510N 085-07-02.990W	FI Y 2.5s			Marks perimeter corner point of aquaculture farm.	Private aid.
2947.01	FDOA ST VINCENT SOUND AQUACULTURE SPECIAL LIGHT B	29-42-44.790N 085-06-48.090W	FI Y 2.5s			Marks perimeter corner point of aquaculture farm.	Private aid.
2947.02	FDOA ST VINCENT SOUND AQUACULTURE SPECIAL LIGHT C	29-42-49.590N 085-06-49.490W	FI Y 2.5s			Marks perimeter corner point of aquaculture farm.	Private aid.
2947.03	FDOA ST VINCENT SOUND AQUACULTURE SPECIAL LIGHT D	29-42-46.310N 085-07-04.390W	FI Y 2.5s			Marks perimeter corner point of aquaculture farm.	Private aid.
2947.04	FDOA TURNER APALACHICOLA BAY AQUACULTURE SPECIAL LIGHT E	29-42-46.250N 085-07-04.660W	FI Y 2.5s			Marks perimeter corner point of aquaculture farm.	Private aid.
2947.05	FDOA TURNER APALACHICOLA BAY AQUACULTURE SPECIAL LIGHT F	29-42-44.080N 085-07-14.500W	FI Y 2.5s			Marks perimeter corner point of aquaculture farm.	Private aid.
2947.06	FDOA TURNER APALACHICOLA BAY AQUACULTURE SPECIAL LIGHT G	29-42-39.280N 085-07-13.100W	FI Y 2.5s			Marks perimeter corner point of aquaculture farm.	Private aid.
2947.07	FDOA TURNER APALACHICOLA BAY AQUACULTURE SPECIAL LIGHT H	29-42-41.450N 085-07-03.260W	FI Y 2.5s			Marks perimeter corner point of aquaculture farm.	Private aid.
2948	FDOA FRANKLIN FOUR- MILE AUZ SPECIAL LIGHT A	29-42-37.270N 085-02-39.200W	FI Y 2.5s			Marks perimeter of aquaculture use zone.	Private aid.
2948.01	FDOA FRANKLIN FOUR- MILE AUZ SPECIAL LIGHT B	29-42-43.000N 085-02-38.690W	FI Y 2.5s			Marks perimeter of aquaculture use zone.	Private aid.
2948.02	FDOA FRANKLIN FOUR- MILE AUZ SPECIAL LIGHT C	29-42-43.700N 085-02-50.190W	FI Y 2.5s			Marks perimeter of aquaculture use zone.	Private aid.
2948.03	FDOA FRANKLIN FOUR- MILE AUZ SPECIAL LIGHT D	29-42-44.230N 085-02-59.030W	FI Y 2.5s			Marks perimeter of aquaculture use zone.	Private aid.
2948.04	FDOA FRANKLIN FOUR- MILE AUZ SPECIAL LIGHT E	29-42-44.770N 085-03-07.860W	FI Y 2.5s			Marks perimeter of aquaculture use zone.	Private aid.
2948.05	FDOA FRANKLIN FOUR- MILE AUZ SPECIAL LIGHT F	29-42-45.300N 085-03-16.700W	FI Y 2.5s			Marks perimeter of aquaculture use zone.	Private aid.
2948.06	FDOA FRANKLIN FOUR- MILE AUZ SPECIAL LIGHT G	29-42-45.840N 085-03-25.540W	FI Y 2.5s			Marks perimeter of aquaculture use zone.	Private aid.
2948.07	FDOA FRANKLIN FOUR- MILE AUZ SPECIAL LIGHT H	29-42-46.370N 085-03-34.380W	FI Y 2.5s			Marks perimeter of aquaculture use zone.	Private aid.
2948.08	FDOA FRANKLIN FOUR- MILE AUZ SPECIAL LIGHT I	29-42-40.650N 085-03-34.890W	FI Y 2.5s			Marks perimeter of aquaculture use zone.	Private aid.
2948.09	FDOA FRANKLIN FOUR- MILE AUZ SPECIAL LIGHT J	29-42-39.950N 085-03-23.390W	FI Y 2.5s			Marks perimeter of aquaculture use zone.	Private aid.
2948.11	FDOA FRANKLIN FOUR- MILE AUZ SPECIAL LIGHT K	29-42-39.420N 085-03-14.550W	FI Y 2.5s			Marks perimeter of aquaculture use zone.	Private aid.

(1) No.	(2) Name and Location	(3) Position	(4) Characteristic	(5) Height	(6) Range	(7) Structure	(8) Remarks
FLORIDA - Eighth District							
APALACHICOLA BAY TO LAKE WIMICO (Chart 11402)							
Apalachicola Bay							
St Vincent Sound							
2948.12	FDOA FRANKLIN FOUR-MILE AUZ SPECIAL LIGHT L	29-42-38.880N 085-03-05.710W	FI Y 2.5s			Marks perimeter of aquaculture use zone.	Private aid.
2948.13	FDOA FRANKLIN FOUR-MILE AUZ SPECIAL LIGHT M	29-42-38.340N 085-02-56.870W	FI Y 2.5s			Marks perimeter of aquaculture use zone.	Private aid.
2948.14	FDOA FRANKLIN FOUR-MILE AUZ SPECIAL LIGHT N	29-42-37.810N 085-02-48.040W	FI Y 2.5s			Marks perimeter of aquaculture use zone.	Private aid.
West Pass							
2950	- LIGHT	29-37-56.728N 085-05-50.272W	FI W 2.5s	17	5	NB on dolphin.	
2955	- Daybeacon 8	29-37-18.795N 085-04-35.705W				TR on pile.	
2960	- LIGHT 10	29-36-32.458N 085-03-12.707W	FI R 4s	17	3	TR on pile.	Ra ref.
2965	- LIGHT 12	29-36-18.567N 085-02-03.551W	FI R 4s	17	5	TR on dolphin.	
Presnells Channel							
2970	- Buoy 1	29-45-00.000N 085-18-50.000W				Green can.	Private aid.
2975	- Buoy 2	29-44-55.000N 085-18-51.000W				Red nun.	Private aid.
2980	- Buoy 3	29-44-56.000N 085-18-38.000W				Green can.	Private aid.
2985	- Buoy 4	29-44-54.000N 085-18-37.000W				Red nun.	Private aid.
2990	- Buoy 5	29-44-54.000N 085-18-24.000W				Green can.	Private aid.
2995	- Buoy 6	29-44-52.000N 085-18-22.000W				Red nun.	Private aid.
3000	Port St. Joe City Marina Channel Buoy 1	29-48-30.000N 085-18-24.000W				Green can.	Private aid.
3005	Port St. Joe City Marina Channel Buoy 2	29-48-16.000N 085-18-31.000W				Red nun.	Private aid.
3010	ST JOSEPH STATE PARK ENTRANCE LIGHT 1	29-45-52.560N 085-24-07.980W	FI G 2.5s	6		SG on pile.	Private aid.
3015	ST JOSEPH STATE PARK ENTRANCE LIGHT 2	29-45-53.520N 085-24-11.280W	FI R 2.5s	6		TR on pile.	Private aid.
LAKE WIMICO TO EAST BAY (Chart 11393)							
St Joseph Bay Entrance							
3020	- Lighted Buoy 2	29-52-14.288N 085-28-53.950W	FI (2)R 5s		4	Red.	
3023	Port St. Joe Lighted Mooring Buoy	29-48-32.580N 085-30-22.340W	FI W 2.5s			White with blue band.	Private aid.
3025	- A RANGE FRONT LIGHT	29-54-24.830N 085-24-18.085W	Q W	18		KRW on skeleton tower on piles.	Visible all around; higher intensity on rangeline.
3030 95	St Joseph Bay Light & Entrance A Range Rear Light 2,933 yards, 063.0° from front light.	29-55-05.530N 085-22-49.708W	Iso W 6s	78	7	KRW on skeleton tower. 78	Visible all around; higher intensity 1.5° each side of range line.
3035	- Lighted Buoy 3	29-52-33.367N 085-28-27.398W	FI G 4s		4	Green.	
3040	- Buoy 4	29-52-48.366N 085-27-41.557W				Red nun.	
3045	- Buoy 5	29-53-08.458N 085-27-07.888W				Green can.	
3050	- Lighted Buoy 6	29-53-20.030N 085-26-32.131W	FI R 2.5s		3	Red.	
3055	- Lighted Buoy 8	29-53-39.266N 085-25-48.738W	Q R		3	Red.	

(1) No.	(2) Name and Location	(3) Position	(4) Characteristic	(5) Height	(6) Range	(7) Structure	(8) Remarks
FLORIDA - Eighth District							
LAKE WIMICO TO EAST BAY (Chart 11393)							
St Joseph Bay Entrance							
3060	- RANGE B FRONT LIGHT	29-53-44.070N 085-23-03.915W	Q R	29		KRW on pile.	Visible all around; higher intensity on rangeline. AIS: MMSI 993682493.
3065	- RANGE B REAR LIGHT 1,432 yards, 089.3° from front light.	29-53-44.703N 085-22-15.123W	Iso R 6s	53		KRW on pile.	Visible on rangeline only.
3070	- RANGE B REAR LIGHT PASSING LIGHT	29-53-44.703N 085-22-15.123W	FI W 4s	15	4	On same structure as St. Joseph Bay Entrance Range B Rear Light.	
3075	- <i>Lighted Buoy 10</i>	29-53-40.539N 085-24-15.688W	FI R 2.5s		3	Red.	
3080	- C RANGE FRONT LIGHT	29-52-54.726N 085-22-31.419W	Iso W 2s	28		KRW on pile.	Visible all around.
3085	- C RANGE REAR LIGHT 1,554 yards, 119.1° from front light.	29-52-32.855N 085-21-44.753W	Iso W 6s	52		KRW on skeleton tower piles.	Visible 1.5° each side of rangeline.
3090	- C RANGE REAR PASSING LIGHT	29-52-32.855N 085-21-44.753W	FI W 2.5s	15	4	On same structure as St. Joseph Bay Entrance Range C Rear Light.	
3095	- <i>Lighted Buoy 12</i>	29-53-12.202N 085-23-14.718W	Q R		3	Red.	
3100	- <i>Lighted Buoy 14</i>	29-52-58.167N 085-23-04.465W	FI R 2.5s		3	Red.	
3105	- RANGE D REAR LIGHT 1,235 yards, 358.3° from front light.	29-54-20.717N 085-23-05.162W	Iso R 6s	55		KRW on pile.	Visible on rangeline only. Range DOES NOT mark the channel centerline.
3110	- RANGE D REAR LIGHT PASSING LIGHT	29-54-20.717N 085-23-05.162W	FI W 4s	15	4	On same structure as St. Joseph Bay Entrance Range D Light.	
3115	- <i>Lighted Buoy 16</i>	29-52-40.125N 085-22-58.232W	FI R 2.5s		4	Red.	
3120	- <i>Lighted Buoy 17</i> 75 feet outside channel limit.	29-52-17.852N 085-22-48.435W	FI G 4s		4	Green.	
3125	- Buoy 18	29-51-34.769N 085-23-01.834W				Red nun.	
Port St Joe North Channel							
3130	- <i>Lighted Buoy 19</i>	29-50-42.771N 085-22-47.734W	Q G		4	Green.	
3135	- <i>Lighted Buoy 21</i>	29-50-09.666N 085-21-25.365W	FI G 2.5s		4	Green.	
3140	- Buoy 22	29-49-52.159N 085-20-51.352W				Red nun.	
3145	- <i>Lighted Buoy 24</i>	29-49-38.563N 085-20-14.142W	FI R 2.5s		3	Red.	
3150	- Buoy 26	29-49-26.264N 085-19-41.936W				Red nun.	
3155	- Buoy 27	29-49-17.772N 085-19-06.106W				Green can.	
3160	- <i>Lighted Buoy 28</i>	29-49-12.100N 085-19-03.379W	FI R 4s		3	Red.	
3165	PORT ST JOE TURNING BASIN LIGHT 30	29-48-54.770N 085-18-55.510W	FI R 6s	17	4	TR on pile.	
APALACHICOLA BAY TO LAKE WIMICO (Chart 11402)							
West Pass							
Presnells Channel							
3170	PORT ST JOE MARINA ENTRANCE LIGHT 2	29-48-48.280N 085-18-38.240W	FI R 2.5s	7		TR on pile.	Private aid.
3175	PORT ST JOE MARINA ENTRANCE LIGHT 1	29-48-49.330N 085-18-38.490W	FI G 2.5s	7		SG on pile.	Private aid.

(1) No.	(2) Name and Location	(3) Position	(4) Characteristic	(5) Height	(6) Range	(7) Structure	(8) Remarks
FLORIDA - Eighth District							
LAKE WIMICO TO EAST BAY (Chart 11393)							
Port St Joe North Channel							
Gulf County Canal							
3180	- Spoil Dump Buoy 2	29-49-32.896N 085-19-18.747W				Red nun.	
3185	- Buoy 3	29-49-45.365N 085-19-12.837W				Green can.	
3190	- Entrance Lighted Buoy 4	29-49-43.459N 085-19-13.069W	FI R 2.5s		3	Red.	
3195	- Buoy 5	29-49-49.523N 085-19-03.472W				Green can.	
3200	- Entrance Buoy 6 50 feet outside channel limit.	29-49-48.186N 085-19-02.216W				Red nun.	
3205	- Buoy 7	29-49-53.030N 085-18-55.373W				Green can.	
3210	- Buoy 8	29-49-51.453N 085-18-54.381W				Red nun.	
3212	Gulf County Highland View No Wake Mark	29-49-53.880N 085-18-48.138W				Marks no wake zone for Highland View Boat Ramp.	Private aid.
3212.01	Gulf County Highland View No Wake Mark	29-49-55.962N 085-18-48.138W				Marks no wake zone for Highland View Boat Ramp.	Private aid.
3212.02	Gulf County Highland View No Wake Mark	29-49-57.462N 085-18-37.632W				Marks no wake zone for Highland View Boat Ramp.	Private aid.
3212.03	Gulf County Highland View No Wake Mark	29-49-59.748N 085-18-39.078W				Marks no wake zone for Highland View Boat Ramp.	Private aid.
Windmark Beach							
3215	- East Channel Daybeacon 1	29-50-44.187N 085-20-03.566W				SG on pile.	Private aid.
3220	- East Channel Daybeacon 2	29-50-43.978N 085-20-02.559W				TR on pile.	Private aid.
3225	- East Channel Daybeacon 3	29-50-45.420N 085-20-03.329W				SG on pile.	Private aid.
3230	- East Channel Daybeacon 4	29-50-46.213N 085-20-02.417W				TR on pile.	Private aid.
3235	- Middle Channel Daybeacon 1	29-50-52.748N 085-20-12.554W				SG on pile.	Private aid.
3240	- Middle Channel Daybeacon 2	29-50-52.015N 085-20-12.125W				TR on pile.	Private aid.
3245	- Middle Channel Daybeacon 3	29-50-54.027N 085-20-10.554W				SG on pile.	Private aid.
3250	- Middle Channel Daybeacon 4	29-50-53.603N 085-20-10.204W				TR on pile.	Private aid.
3255	- West Channel Daybeacon 1	29-50-58.915N 085-20-16.939W				SG on pile.	Private aid.
3260	- West Channel Daybeacon 2	29-50-58.413N 085-20-16.513W				TR on pile.	Private aid.
Mexico Beach Canal Entrance							
3265	- LIGHT 1	29-56-55.440N 085-25-49.200W	FI G 6s	10		SG on pile.	Private aid.
3270	- LIGHT 2	29-56-55.200N 085-25-48.200W	FI R 6s	10		TR on pile.	Private aid.
3285	- LIGHT 5	29-56-59.040N 085-25-49.320W	FI G 6s	10		SG on pile.	Private aid.
3290	- LIGHT 6	29-56-59.460N 085-25-48.420W	FI R 6s	10		TR on pile.	Private aid.
ST. ANDREW BAY (Chart 11391)							
St Andrew Bay Entrance							
3335 105	- Lighted Buoy SA	30-05-29.756N 085-46-25.775W	Mo (A) W		6	Red and white stripes with red spherical topmark.	AIS: MMSI 993682022
3340	ST ANDREW BAY A RANGE FRONT LIGHT	30-08-45.722N 085-41-34.226W	FI W 2.5s	26		KRW on skeleton tower on piles.	Visible all around; higher intensity on rangeline. Lighted throughout 24 hours.

(1) No.	(2) Name and Location	(3) Position	(4) Characteristic	(5) Height	(6) Range	(7) Structure	(8) Remarks
FLORIDA - Eighth District							
ST. ANDREW BAY (Chart 11391)							
St Andrew Bay Entrance							
3345	ST ANDREW BAY A RANGE REAR LIGHT 2,325 yards, 052.5° from front light.	30-09-27.784N 085-40-31.223W	Iso W 6s	67		KRW on skeleton tower on piles.	Lighted throughout 24 hours.
3346	ST ANDREW BAY A RANGE REAR PASSING LIGHT	30-09-27.784N 085-40-31.223W	FI W 4s	11	3	On same structure as St Andrew Bay A Range Rear Light.	
3350	- <i>Lighted Buoy 1</i> 75 feet outside channel limit.	30-06-36.337N 085-44-53.480W	FI G 4s		4	Green.	
3355	- <i>Lighted Buoy 2</i> 75 feet outside channel limit.	30-06-31.666N 085-44-49.281W	FI R 4s		3	Red.	
3360	- <i>Lighted Buoy 3</i>	30-06-53.484N 085-44-27.397W	FI G 2.5s		4	Green.	
3365	- <i>Lighted Buoy 4</i>	30-06-49.179N 085-44-23.580W	FI R 2.5s		3	Red.	
3370	- <i>Lighted Buoy 6</i>	30-07-15.524N 085-43-44.742W	FI R 4s		3	Red.	
3375	- <i>Lighted Buoy 8</i> 75 feet outside channel limit.	30-07-27.549N 085-43-27.192W	FI R 2.5s		3	Red.	
3378	ST. ANDREWS STATE PARK DANGER BREAKWATER LIGHT	30-07-32.520N 085-43-50.880W	FI W 2.5s			Marks breakwater structure.	Private aid.
3378.01	ST. ANDREWS STATE PARK DANGER BREAKWATER LIGHT	30-07-33.960N 085-43-47.640W	FI W 2.5s			Marks breakwater structure.	Private aid.
3378.02	ST. ANDREWS STATE PARK DANGER BREAKWATER LIGHT	30-07-35.040N 085-43-44.760W	FI W 2.5s			Marks breakwater structure.	Private aid.
3378.03	ST. ANDREWS STATE PARK DANGER BREAKWATER LIGHT	30-07-36.810N 085-43-40.240W	FI W 2.5s			Marks breakwater structure.	Private aid.
3380	- <i>Lighted Buoy 9</i> 75 feet outside channel limit.	30-07-42.703N 085-43-14.541W	FI G 4s		4	Green.	
3385	- <i>Lighted Buoy 10</i>	30-07-36.752N 085-43-13.970W	FI R 4s		3	Red.	
3390	- <i>Lighted Buoy 11</i>	30-07-57.144N 085-42-50.839W	FI G 2.5s		3	Green	
3395	- <i>Lighted Buoy 12</i> 75 feet outside channel limit.	30-07-53.873N 085-42-47.999W	FI R 2.5s		3	Red.	
3400	ST ANDREW BAY B RANGE FRONT LIGHT	30-08-02.831N 085-42-55.372W	Iso W 2s	26		KRW on tower on piles.	Visible all around, higher intensity 4° each side of rangeline.
3405	ST ANDREW BAY B RANGE REAR LIGHT 1,216 yards, 251.6° from front light.	30-07-51.447N 085-43-34.806W	Iso W 6s	51		KRW on tower on piles.	Visible 1.5° each side of rangeline.
3406	ST ANDREW BAY B RANGE REAR PASSING LIGHT	30-07-51.447N 085-43-34.806W	FI W 4s	11	3	On same structure as St Andrew Bay B Range Rear Light.	
3410	- <i>Lighted Buoy 13</i>	30-08-12.140N 085-42-28.241W	FI G 4s		4	Green.	
3415	- <i>Lighted Buoy 14</i>	30-08-08.611N 085-42-25.105W	FI R 4s		3	Red.	
3420	- <i>Lighted Buoy 15</i>	30-08-20.341N 085-42-03.083W	FI G 2.5s		4	Green.	
3425	- <i>Lighted Buoy 16</i>	30-08-15.971N 085-42-01.383W	FI R 2.5s		3	Red.	
3430	- <i>Lighted Buoy 15A</i>	30-08-38.140N 085-41-05.042W	Q G		4	Green.	
St Andrew Bay							
3435 31120	- <i>Junction Lighted Buoy</i>	30-08-56.595N 085-40-48.874W	FI (2+1)G 6s		4	Green can with red band and yellow triangle.	
3440	MASSALINA BAYOU ENTRANCE LIGHT 2	30-08-57.048N 085-39-44.063W	FI R 2.5s	17	3	TR on pile.	Ra ref.

(1) No.	(2) Name and Location	(3) Position	(4) Characteristic	(5) Height	(6) Range	(7) Structure	(8) Remarks
FLORIDA - Eighth District							
ST. ANDREW BAY (Chart 11391)							
St Andrew Bay							
3445 31115	- Lighted Buoy 17	30-08-39.073N 085-39-59.131W	Q G		3	Green with yellow triangle.	
3450 31110	- Lighted Buoy 18	30-08-35.470N 085-40-01.727W	Q R		3	Red with yellow square.	
3455 31105	- Lighted Buoy 19	30-08-33.947N 085-39-33.008W	FI G 2.5s		3	Green can with yellow triangle.	
3460 31100	- Lighted Buoy 20	30-08-20.994N 085-39-28.308W	FI R 2.5s		3	Red with yellow square.	
3465 31095	- Lighted Buoy 21	30-08-01.411N 085-39-06.251W	Q G		4	Green with yellow triangle.	
3468 31092	- Lighted Buoy 22	30-07-55.047N 085-39-13.780W	Q R		3	Red with yellow square.	
3470 31090	- LIGHTED BUOY 24	30-07-36.828N 085-38-21.272W	FI R 4s		3	Red with yellow square.	
3475 31085	- Coast Guard Mooring Buoy	30-07-27.569N 085-38-12.067W					For use by USCG only.
3480 31080	- Lighted Buoy 25	30-07-53.370N 085-37-51.491W	FI G 2.5s		3	Green with yellow triangle.	
3482 31082	- V-AIS 26	30-07-47.615N 085-37-50.942W					AIS: MMSI 993682546
3485 31075	- LIGHT 28	30-07-39.550N 085-37-16.457W	Q R	17	3	TR-SY on pile.	Ra ref.
Gulf Power Electrical Tower							
3490 31055	- DANGER LIGHT	30-07-49.570N 085-36-56.350W	FI W 2.5s			NW on power line structure worded: DANGER OVERHEAD POWER LINE.	Private aid.
3495 31060	- DANGER LIGHTS(2)	30-07-44.890N 085-36-59.460W	FI W 2.5s			NW on power line structure worded: DANGER OVERHEAD POWER LINE.	Private aid.
3500 31065	- DANGER LIGHTS (2)	30-07-38.920N 085-37-07.290W	FI W 2.5s			NW on power line structure worded: DANGER OVERHEAD POWER LINE.	Private aid.
3505 31070	- DANGER LIGHT	30-07-33.790N 085-37-14.010W	FI W 2.5s			NW on power line structure worded: DANGER OVERHEAD POWER LINE.	Private aid.
3510	Gainer Bayou Channel Daybeacon 1	30-16-21.520N 085-37-31.690W				SG on pile.	Private aid.
3515	Gainer Bayou Channel Daybeacon 2	30-16-21.550N 085-37-31.010W				TR on pile.	Private aid.
3520	Gainer Bayou Channel Daybeacon 3	30-16-23.590N 085-37-31.820W				SG on pile.	Private aid.
3525	Gainer Bayou Channel Daybeacon 4	30-16-23.380N 085-37-31.120W				TR on pile.	Private aid.
3530	Gainer Bayou Channel Daybeacon 5	30-16-28.400N 085-37-27.080W				SG on pile.	Private aid.
3535	Gainer Bayou Channel Daybeacon 6	30-16-28.220N 085-37-26.360W				TR on pile.	Private aid.
3540	Gainer Bayou Channel Daybeacon 7	30-16-30.160N 085-37-27.330W				SG on pile.	Private aid.
3545	Gainer Bayou Channel Daybeacon 8	30-16-30.240N 085-37-26.650W				TR on pile.	Private aid.
St Andrew Bay							
3550 31050	- LIGHT 29	30-07-22.556N 085-36-41.781W	FI G 2.5s	17	3	SG-TY on pile.	Ra ref.
3555 31125	- West Lighted Buoy 3	30-09-03.524N 085-41-16.535W	Q G		3	Green with yellow square.	
3560 31130	- West Lighted Buoy 5	30-09-16.322N 085-41-52.366W	FI G 4s		4	Green with yellow square.	

(1) No.	(2) Name and Location	(3) Position	(4) Characteristic	(5) Height	(6) Range	(7) Structure	(8) Remarks
FLORIDA - Eighth District							
ST. ANDREW BAY (Chart 11391)							
St Andrew Bay							
3565	Buena Vista Daybeacon	30-09-42.748N 085-41-35.767W				NW on pile worded DANGER.	Ra ref.
3570 31135	- West Lighted Buoy 6	30-09-29.565N 085-42-20.605W	FI R 2.5s		3	Red with yellow triangle.	
3575 31140	- West Lighted Buoy 8	30-09-40.453N 085-42-36.321W	FI R 4s		3	Red with yellow triangle.	
3580 31145	- West Lighted Buoy 9	30-09-50.205N 085-42-49.604W	FI G 2.5s		4	Green with yellow square.	
3585 31150	- West Lighted Buoy 10	30-10-09.896N 085-43-00.732W	FI R 4s		3	Red with yellow triangle.	
3590 31155	- West Lighted Buoy 11	30-09-57.748N 085-43-14.770W	FI G 4s		4	Green with yellow square.	
3592 31158	- West V-AIS 12	30-10-27.545N 085-43-36.967W					AIS: MMSI 993682548
3593	<i>U.S. Naval Support Activity Lighted Mooring Buoy PC-1</i>	30-10-15.821N 085-44-10.923W	FI W 6s		2	White.	Aid maintained by U.S. Navy.
3595 31160	- West Lighted Buoy 13	30-10-19.804N 085-43-29.134W	FI G 2.5s		4	Green with yellow triangle.	
3600 31165	- WEST LIGHT 14	30-10-34.924N 085-44-10.516W	FI R 4s	17	3	TR-TY on pile.	Ra ref.
Navy Dive School							
3605	- Buoy A	30-09-55.000N 085-44-15.000W				Yellow sphere.	U.S. Navy maintained. Private aid.
3610	- Buoy B	30-09-56.000N 085-43-57.000W				Yellow sphere.	U.S. Navy maintained. Private aid.
3615	- Buoy C	30-09-56.600N 085-43-43.000W				Yellow sphere.	U.S. Navy maintained. Private aid.
3620	- Buoy D	30-09-57.000N 085-43-24.000W				Yellow sphere.	U.S. Navy maintained. Private aid.
Section Base Magazine Area							
3625	- Daybeacon 1	30-09-54.827N 085-44-17.966W				SG on pile.	Ra ref.
3630	- Daybeacon 2	30-09-59.477N 085-44-20.072W				TR on pile.	Ra ref.
3635	- Daybeacon 3	30-09-54.209N 085-44-29.282W				SG on pile.	Ra ref.
3640	- Daybeacon 4	30-09-56.423N 085-44-28.328W				TR on pile.	Ra ref.
3645	- Daybeacon 6	30-09-56.765N 085-44-30.242W				TR on pile.	Ra ref.
Section Base Channel							
3650	- RANGE FRONT LIGHT	30-10-11.761N 085-45-21.034W	Q G	25		KRW on skeleton tower.	Visible only on the rangeline.
3655	- RANGE REAR LIGHT 161 yards, 239.9° from front light.	30-10-09.275N 085-45-25.927W	Oc G 4s	36		KRW on skeleton tower on block.	Visible only on the rangeline.
3660	- LIGHT 1	30-10-27.572N 085-44-47.113W	FI G 4s	17	4	SG on pile.	Ra ref.
3665	- LIGHT 2	30-10-29.449N 085-44-49.774W	FI R 4s	17	3	TR on pile.	Ra ref.
3670	- LIGHT 3	30-10-18.393N 085-45-03.008W	FI G 2.5s	17	3	SG on pile.	Ra ref.
3675	- LIGHT 4	30-10-23.310N 085-45-02.607W	FI R 2.5s	17	3	TR on pile.	Ra ref.
Sulphur Point							
3680 31170	- Buoy 1	30-10-55.918N 085-44-35.167W				Green can with yellow square.	
3685 31175	- Buoy 2	30-10-56.045N 085-44-27.056W				Red nun with yellow triangle.	
3690 31180	- Buoy 3	30-11-05.555N 085-44-34.590W				Green can with yellow square.	
3695 31185	- Buoy 4	30-11-03.509N 085-44-27.107W				Red nun with yellow triangle.	

(1) No.	(2) Name and Location	(3) Position	(4) Characteristic	(5) Height	(6) Range	(7) Structure	(8) Remarks
FLORIDA - Eighth District							
ST. ANDREW BAY (Chart 11391)							
St Andrew Bay							
Sulphur Point							
3700	GULF POWER COMPANY STRUCTURE LIGHT A	30-11-22.500N 085-44-20.500W	Q W	30		On skeleton tower.	Private aid.
3705	GULF POWER COMPANY STRUCTURE LIGHT B	30-11-23.000N 085-44-38.500W	Q W	30		On skeleton tower.	Private aid.
3710 31190	- Buoy 5	30-11-27.532N 085-44-32.763W				Green can with yellow square.	
3715 31195	- Buoy 6	30-11-26.769N 085-44-26.257W				Red nun with yellow triangle.	
3720 31200	- Buoy 7	30-11-36.151N 085-44-33.387W				Green can with yellow square.	
3725 31205	- Buoy 8	30-11-35.636N 085-44-23.894W				Red nun with yellow triangle.	
Woodlawn Bayou Channel							
3730	- Daybeacon 1	30-11-32.340N 085-44-58.500W				SG on pile.	Private aid.
3735	- Daybeacon 2	30-11-33.480N 085-44-58.260W				TR on pile.	Private aid.
3740	- Daybeacon 3	30-11-32.820N 085-45-00.780W				SG on pile.	Private aid.
3745	- Daybeacon 4	30-11-33.720N 085-45-00.660W				TR on pile.	Private aid.
3750	- Daybeacon 5	30-11-33.240N 085-45-04.200W				SG on pile.	Private aid.
3755	- Daybeacon 6	30-11-34.020N 085-45-03.720W				TR on pile.	Private aid.
3760	- Daybeacon 7	30-11-33.660N 085-45-06.900W				SG on pile.	Private aid.
3765	- Daybeacon 8	30-11-34.440N 085-45-06.720W				TR on pile.	Private aid.
3770	- Daybeacon 9	30-11-34.200N 085-45-08.460W				SG on pile.	Private aid.
3775	- Daybeacon 10	30-11-34.560N 085-45-07.860W				TR on pile.	Private aid.
Harbor Towne Channel							
3780	- Daybeacon 1	30-11-55.260N 085-44-43.380W				SG on pile.	Private aid.
3785	- Daybeacon 2	30-11-55.800N 085-44-42.720W				TR on pile.	Private aid.
3790	- Daybeacon 3	30-11-56.700N 085-44-45.300W				SG on pile.	Private aid.
3795	- Daybeacon 4	30-11-57.120N 085-44-44.760W				TR on pile.	Private aid.
3800	- Daybeacon 5	30-11-57.688N 085-44-47.226W				SG on pile.	Private aid.
3805	- Daybeacon 6	30-11-58.320N 085-44-46.620W				TR on pile.	Private aid.
3810	- Daybeacon 7	30-11-58.832N 085-44-48.770W				SG on pile.	Private aid.
3815	Harbour Towne Channel Daybeacon 8	30-11-59.520N 085-44-48.840W				TR on pile.	Private aid.
Posten Bayou Channel							
3820	- Daybeacon 1	30-11-42.000N 085-43-20.160W				SG on pile.	Private aid.
3825	- Daybeacon 2	30-11-41.220N 085-43-20.400W				TR on pile.	Private aid.
3830	- Daybeacon 3	30-11-41.880N 085-43-16.200W				SG on pile.	Private aid.
3835	- Daybeacon 4	30-11-41.280N 085-43-16.560W				TR on pile.	Private aid.
3840	- Daybeacon 5	30-11-41.700N 085-43-08.400W				SG on pile.	Private aid.
3845	- Daybeacon 6	30-11-41.280N 085-43-08.160W				TR on pile.	Private aid.

(1) No.	(2) Name and Location	(3) Position	(4) Characteristic	(5) Height	(6) Range	(7) Structure	(8) Remarks
FLORIDA - Eighth District							
ST. ANDREW BAY (Chart 11391)							
St Andrew Bay							
Posten Bayou Channel							
3850	- Daybeacon 7	30-11-35.760N 085-43-00.840W				SG on pile.	Private aid.
3855	- Daybeacon 8	30-11-39.120N 085-43-05.880W				TR on pile.	Private aid.
3860	- Daybeacon 9	30-11-33.840N 085-43-00.720W				SG on pile.	Private aid.
3865	- Daybeacon 10	30-11-35.880N 085-43-01.320W				TR on pile.	Private aid.
3870	- Daybeacon 11	30-11-31.920N 085-43-00.480W				SG on pile.	Private aid.
3875	- Daybeacon 12	30-11-33.990N 085-43-01.080W				TR on pile.	Private aid.
Pretty Bayou Channel							
3880	- North Daybeacon 1	30-12-06.900N 085-42-32.580W				SG on pile.	Private aid.
3885	- North Daybeacon 2	30-12-05.940N 085-42-32.940W				TR on pile.	Private aid.
3890	- North Daybeacon 3	30-12-06.840N 085-42-30.240W				SG on pile.	Private aid.
3895	- North Daybeacon 4	30-12-05.700N 085-42-30.540W				TR on pile.	Private aid.
3900	- North Daybeacon 5	30-12-06.600N 085-42-28.440W				SG on pile.	Private aid.
3905	- North Daybeacon 6	30-12-05.640N 085-42-28.620W				TR on pile.	Private aid.
3910	- North Daybeacon 7	30-12-06.960N 085-42-26.340W				SG on pile.	Private aid.
3915	- North Daybeacon 8	30-12-05.760N 085-42-26.580W				TR on pile.	Private aid.
3920	- North Daybeacon 9	30-12-06.780N 085-42-22.260W				SG on pile.	Private aid.
3925	- North Daybeacon 10	30-12-05.700N 085-42-24.840W				TR on pile.	Private aid.
3930	- North Daybeacon 11	30-12-06.480N 085-42-22.260W				SG on pile.	Private aid.
3935	- North Daybeacon 12	30-12-05.820N 085-42-22.560W				TR on pile.	Private aid.
3940	- South Daybeacon 1	30-11-53.090N 085-42-18.480W				SG on pile.	Private aid.
3945	- South Daybeacon 2	30-11-53.580N 085-42-18.360W				TR on pile.	Private aid.
3950	- South Daybeacon 3	30-11-53.390N 085-42-20.710W				SG on pile.	Private aid.
3955	- South Daybeacon 4	30-11-53.640N 085-42-21.590W				TR on pile.	Private aid.
3960	- South Daybeacon 5	30-11-51.910N 085-42-23.120W				SG on pile.	Private aid.
EAST BAY TO WEST BAY (Chart 11390)							
North Bay Channel							
3965	- Daybeacon 2	30-12-57.000N 085-42-08.000W				TR on pile.	Private aid.
3970	- Daybeacon 4	30-12-54.000N 085-42-04.000W				TR on pile.	Private aid.
3975	- Daybeacon 6	30-12-51.000N 085-42-02.000W				TR on pile.	Private aid.
3980	- Daybeacon 8	30-12-48.000N 085-41-59.000W				TR on pile.	Private aid.
3985	- Daybeacon 10	30-12-46.000N 085-41-57.000W				TR on pile.	Private aid.
Robinson Bayou							
3990	- Daybeacon 1	30-12-49.070N 085-42-12.720W				SG on pile.	Private aid.

(1) No.	(2) Name and Location	(3) Position	(4) Characteristic	(5) Height	(6) Range	(7) Structure	(8) Remarks
FLORIDA - Eighth District							
EAST BAY TO WEST BAY (Chart 11390)							
Robinson Bayou							
3995	- Daybeacon 2	30-12-47.940N 085-42-15.600W				TR on pile.	Private aid.
4000	- Daybeacon 3	30-12-48.070N 085-42-07.090W				SG on pile.	Private aid.
4010	- Daybeacon 5	30-12-45.720N 085-42-02.410W				SG on pile.	Private aid.
4015	- Daybeacon 4	30-12-43.770N 085-42-04.180W				TR on pile.	Private aid.
4020	- Daybeacon 7	30-12-40.900N 085-41-59.550W				SG on pile.	Private aid.
4025	- Daybeacon 6	30-12-40.240N 085-42-02.480W				TR on pile.	Private aid.
Goose Bayou Channel							
4030	- Daybeacon 1	30-13-35.730N 085-41-24.660W				SG on pile.	Private aid.
4035	- Daybeacon 2	30-13-32.280N 085-41-34.140W				TR on pile.	Private aid.
4040	- Daybeacon 3	30-13-30.600N 085-41-21.780W				SG on pile.	Private aid.
4045	- Daybeacon 4	30-13-27.600N 085-41-28.920W				TR on pile.	Private aid.
4050	- Daybeacon 5	30-13-23.940N 085-41-19.980W				SG on pile.	Private aid.
4055	- Daybeacon 6	30-13-21.420N 085-41-25.200W				TR on pile.	Private aid.
4060	- Daybeacon 8	30-13-18.360N 085-41-17.340W				TR on pile.	Private aid.
4065	- Daybeacon 9	30-13-22.620N 085-41-08.880W				SG on pile.	Private aid.
4070	- Daybeacon 10	30-13-16.080N 085-41-09.240W				TR on pile.	Private aid.
4075	- Daybeacon 11	30-13-22.860N 085-41-04.560W				SG on pile.	Private aid.
4080	- Daybeacon 12	30-13-19.140N 085-41-02.940W				TR on pile.	Private aid.
Upper Goose Bayou Channel							
4085	- Daybeacon 1	30-14-29.100N 085-40-55.020W				SG on pile.	Private aid.
4090	- Daybeacon 2	30-14-25.740N 085-41-03.780W				TR on pile.	Private aid.
4095	- Daybeacon 3	30-14-20.760N 085-40-45.780W				SG on pile.	Private aid.
4100	- Daybeacon 4	30-14-20.820N 085-40-54.600W				TR on pile.	Private aid.
4105	- Daybeacon 5	30-14-14.820N 085-40-39.120W				SG on pile.	Private aid.
4110	- Daybeacon 6	30-14-11.160N 085-40-40.920W				TR on pile.	Private aid.
4115	- Daybeacon 7	30-14-09.180N 085-40-32.760W				SG on pile.	Private aid.
4120	- Daybeacon 8	30-14-07.380N 085-40-35.460W				TR on pile.	Private aid.
4125	- Daybeacon 9	30-14-06.780N 085-40-31.920W				SG on pile.	Private aid.
North Bay							
4130	- Daybeacon 1	30-13-37.338N 085-43-11.465W				SG on pile.	
4135	- LIGHT 3	30-13-37.510N 085-42-27.746W	FI G 6s	17	4	SG on pile.	
4145	- Daybeacon 4	30-14-18.575N 085-41-33.031W				TR on pile.	Ra ref.
4150	- LIGHT 5	30-14-43.388N 085-41-30.876W	FI G 4s	17	4	SG on pile.	

(1) No.	(2) Name and Location	(3) Position	(4) Characteristic	(5) Height	(6) Range	(7) Structure	(8) Remarks
FLORIDA - Eighth District							
EAST BAY TO WEST BAY (Chart 11390)							
North Bay							
4155	- LIGHT 6	30-15-02.116N 085-41-01.911W	Fl R 4s	17	3	TR on pile.	
Newman Bayou							
4156.01	- Daybeacon 1	30-16-02.030N 085-40-20.200W				Marks entrance to Newman Bayou.	Private aid.
4156.02	- Daybeacon 2	30-16-03.070N 085-40-19.200W				Marks entrance to Newman Bayou.	Private aid.
4156.03	- Daybeacon 3	30-16-02.890N 085-40-21.800W				Marks entrance to Newman Bayou.	Private aid.
4156.04	- Daybeacon 4	30-16-03.890N 085-40-20.790W				Marks entrance to Newman Bayou.	Private aid.
4156.05	- Daybeacon 5	30-16-03.890N 085-40-23.380W				Marks entrance to Newman Bayou.	Private aid.
4156.06	- Daybeacon 6	30-16-04.910N 085-40-22.440W				Marks entrance to Newman Bayou.	Private aid.
Beatty Bayou Channel							
4160	- Daybeacon 1	30-15-17.013N 085-37-11.708W				SG on pile.	Private aid.
4165	- Daybeacon 2	30-15-17.057N 085-37-12.272W				TR on pile.	Private aid.
4170	- Daybeacon 3	30-15-14.650N 085-37-11.985W				SG on pile.	Private aid.
4175	- Daybeacon 4	30-15-14.742N 085-37-12.544W				TR on pile.	Private aid.
4180	- Daybeacon 5	30-15-11.925N 085-37-12.520W				SG on pile.	Private aid.
4185	- Daybeacon 6	30-15-11.991N 085-37-13.102W				TR on pile.	Private aid.
Fannin Bayou							
4190	- Daybeacon 1	30-16-11.142N 085-39-26.211W				SG on pile.	
4195.01	- Buoy 2	30-16-08.992N 085-39-18.837W				Red nun.	
4200.01	- Buoy 3	30-16-17.183N 085-39-13.677W				Green can.	
Fannin Bayou Channel A							
4210	- Daybeacon 4	30-16-29.000N 085-39-00.000W				TR on pile.	Private aid.
4215	- Daybeacon 5	30-16-39.000N 085-38-50.000W				SG on pile.	Private aid.
4220	- Daybeacon 6	30-16-37.000N 085-38-46.000W				TR on pile.	Private aid.
4225	- Daybeacon 7	30-16-40.000N 085-38-36.000W				SG on pile.	Private aid.
4230	- Daybeacon 8	30-16-42.000N 085-38-34.000W				TR on pile.	Private aid.
4235	- Daybeacon 9	30-16-51.000N 085-38-36.000W				SG on pile.	Private aid.
4240	- Daybeacon 10	30-16-51.000N 085-38-31.000W				TR on pile.	Private aid.
4245	- Daybeacon 11	30-16-53.000N 085-38-26.000W				SG on pile.	Private aid.
4250	- Daybeacon 12	30-16-52.000N 085-38-25.000W				TR on pile.	Private aid.
4255	- Daybeacon 13	30-16-54.000N 085-38-23.000W				SG on pile.	Private aid.
4260	- Daybeacon 14	30-17-00.000N 085-38-25.000W				TR on pile.	Private aid.
4265	Fannin Bayou Channel Junction Daybeacon A	30-16-33.000N 085-38-59.000W				JG on pile.	Private aid.
4270	Fannin Bayou Channel Junction Daybeacon B	30-16-51.000N 085-39-00.000W				JG on pile.	Private aid.

(1) No.	(2) Name and Location	(3) Position	(4) Characteristic	(5) Height	(6) Range	(7) Structure	(8) Remarks
FLORIDA - Eighth District							
EAST BAY TO WEST BAY (Chart 11390)							
North Bay							
4275	Fannin Bayou Channel C Daybeacon 1	30-16-53.000N 085-39-12.000W				SG on pile.	Private aid.
4280	Fannin Bayou Channel C Daybeacon 2	30-16-56.000N 085-39-23.000W				TR on pile.	Private aid.
Fannin Bayou Channel B							
4285	- Daybeacon 1	30-16-56.000N 085-38-52.000W				SG on pile.	Private aid.
4290	- Daybeacon 3	30-17-06.000N 085-38-49.000W				SG on pile.	Private aid.
4295	- Daybeacon 5	30-17-11.000N 085-38-49.000W				SG on pile.	Private aid.
4300	- Daybeacon 6	30-17-14.000N 085-38-55.000W				TR on pile.	Private aid.
ST. ANDREW BAY (Chart 11391)							
Grand Lagoon Channel							
4305	- LIGHT 2	30-07-53.097N 085-43-13.244W	Q R	17	3	TR on pile.	Ra ref.
4310	- LIGHT 3	30-07-57.832N 085-43-39.474W	FI G 2.5s	17	3	SG on pile.	
4315	- LIGHT 4	30-08-17.751N 085-43-57.771W	FI R 2.5s	17	3	TR on pile.	Ra ref.
4320	- Daybeacon 6	30-08-26.724N 085-44-03.774W				TR on pile.	
4325	- LIGHT 5	30-08-25.209N 085-44-05.132W	FI G 4s	17	4	SG on pile.	Ra ref.
4330	- Daybeacon 7	30-08-33.008N 085-44-18.075W				SG on pile.	Ra ref.
4335	- Daybeacon 8	30-08-36.899N 085-44-20.357W				TR on pile.	
4340	- JUNCTION LIGHT A	30-08-42.262N 085-44-30.681W	FI (2+1)G 6s	17	3	JG on pile.	
4345	- Daybeacon 9	30-08-46.623N 085-44-35.555W				SG on pile.	
4350	- Daybeacon 11	30-08-51.196N 085-44-49.803W				SG on pile.	
Treasure Island Marina Channel							
4355	- Daybeacon 2	30-08-43.721N 085-44-42.032W				TR on pile.	
4360	- Daybeacon 3	30-08-42.056N 085-44-39.986W				SG on pile.	
4365	- Daybeacon 4	30-08-44.750N 085-44-51.873W				TR on pile.	Ra ref.
West Grand Lagoon Channel							
4370	- Daybeacon 1	30-08-51.600N 085-44-55.200W				SG on pile.	Private aid.
4375	- Daybeacon 2	30-08-55.800N 085-44-54.600W				TR on pile.	Private aid.
4380	- Daybeacon 2A	30-09-01.850N 085-45-00.060W				TR on pile.	Private aid.
4385	- Daybeacon 3A	30-09-01.140N 085-45-00.480W				SG on pile.	Private aid.
4390	- Daybeacon 3	30-08-55.200N 085-44-55.200W				SG on pile.	Private aid.
4395	- Daybeacon 4	30-09-01.200N 085-45-04.800W				TR on pile.	Private aid.
4400	- Daybeacon 5	30-09-01.000N 085-45-02.000W				SG on pile.	Private aid.
4405	- Daybeacon 6	30-09-04.980N 085-45-13.080W				TR on pile.	Private aid.
4410	- Daybeacon 7	30-09-04.020N 085-45-13.080W				SG on pile.	Private aid.
4415	- Daybeacon 8	30-09-09.420N 085-45-22.260W				TR on pile.	Private aid.

(1) No.	(2) Name and Location	(3) Position	(4) Characteristic	(5) Height	(6) Range	(7) Structure	(8) Remarks
FLORIDA - Eighth District							
ST. ANDREW BAY (Chart 11391)							
West Grand Lagoon Channel							
4420	- Daybeacon 9	30-09-08.640N 085-45-22.940W				SG on pile.	Private aid.
4425	- Daybeacon 10	30-09-19.260N 085-45-36.540W				TR on pile.	Private aid.
4430	- Daybeacon 11	30-09-18.420N 085-45-37.140W				SG on pile.	Private aid.
4435	- Daybeacon 12	30-09-28.800N 085-45-48.680W				TR on pile.	Private aid.
4440	- Daybeacon 13	30-09-27.900N 085-45-48.980W				SG on pile.	Private aid.
4445	- Daybeacon 14	30-09-30.060N 085-45-55.200W				TR on pile.	Private aid.
4450	- Daybeacon 15	30-09-30.480N 085-45-56.280W				SG on pile.	Private aid.
4455	- Daybeacon 16	30-09-34.440N 085-46-04.340W				TR on pile.	Private aid.
4460	- Daybeacon 17	30-09-33.360N 085-46-04.580W				SG on pile.	Private aid.
4465	- Daybeacon 18	30-09-43.920N 085-46-21.020W				TR on pile.	Private aid.
4470	- Daybeacon 19	30-09-42.720N 085-46-21.860W				SG on pile.	Private aid.
4475	- Daybeacon 21	30-09-49.080N 085-46-33.440W				SG on pile.	Private aid.
4480	- Daybeacon 22	30-09-50.880N 085-46-37.520W				TR on pile.	Private aid.
4485	- Daybeacon 24	30-09-52.020N 085-46-43.100W				TR on pile.	Private aid.
4490	- Daybeacon 26	30-09-53.760N 085-46-45.740W				TR on pile.	Private aid.
4495	- Daybeacon 27	30-09-56.820N 085-46-51.240W				SG on pile.	Private aid.
4505	- Daybeacon 28	30-10-07.820N 085-47-11.080W				TR on pile.	Private aid.
4510	- Daybeacon 29	30-10-07.610N 085-47-11.320W				SG on pile.	Private aid.
4515	- Daybeacon 30	30-10-10.560N 085-47-14.380W				TR on pile.	Private aid.
4520	- Daybeacon 31	30-10-10.340N 085-47-14.600W				SG on pile.	Private aid.
4525	- Daybeacon 32	30-10-12.590N 085-47-16.680W				TR on pile.	Private aid.
4530	- Daybeacon 33	30-10-12.390N 085-47-16.930W				SG on pile.	Private aid.
WEST BAY TO SANTA ROSA SOUND (Chart 11385)							
Choctawhatchee Bay							
<i>Positions of buoys frequently shifted with changing conditions.</i>							
4535 125	- Entrance Lighted Buoy CB	30-22-14.589N 086-30-55.975W	Mo (A) W		5	Red and white stripes with red spherical topmark.	AIS: MMSI 993682106
4540	- Entrance Buoy 1	30-22-33.818N 086-30-45.400W				Green can.	
4545	- Entrance Buoy 2	30-22-32.311N 086-30-43.065W				Red nun.	
4550	- ENTRANCE LIGHT 3	30-22-51.166N 086-30-37.550W	Q G	30	3	SG on skeleton tower on pile.	
4555	- ENTRANCE LIGHT 4	30-22-51.454N 086-30-27.279W	Q R	30	3	TR on skeleton tower on pile.	
4560	- Entrance Buoy 5A	30-23-03.230N 086-30-42.323W				Green can.	
4565	- Entrance Buoy 7	30-23-09.307N 086-30-46.423W				Green can.	
4570	- Entrance Lighted Buoy 8	30-23-24.495N 086-30-45.414W	Fl R 2.5s		3	Red nun.	

(1) No.	(2) Name and Location	(3) Position	(4) Characteristic	(5) Height	(6) Range	(7) Structure	(8) Remarks
FLORIDA - Eighth District							
WEST BAY TO SANTA ROSA SOUND (Chart 11385)							
Choctawhatchee Bay							
<i>Positions of buoys frequently shifted with changing conditions.</i>							
4575	- Entrance Buoy 9	30-23-17.240N 086-30-49.823W				Green can.	
4578	CITY OF DESTIN DANGER LIGHT	30-23-26.522N 086-30-39.156W	FI W 2.5s			Marks breakwater.	Private aid.
4578.01	CITY OF DESTIN DANGER LIGHT	30-23-28.514N 086-30-42.092W	FI W 2.5s			Marks breakwater.	Private aid.
4578.02	CITY OF DESTIN DANGER LIGHT	30-23-30.756N 086-30-45.344W	FI W 2.5s			Marks breakwater.	Private aid.
4578.03	CITY OF DESTIN DANGER LIGHT	30-23-32.679N 086-30-46.635W	FI W 2.5s			Marks breakwater.	Private aid.
4578.04	CITY OF DESTIN DANGER LIGHT	30-23-34.702N 086-30-51.791W	FI W 2.5s			Marks breakwater.	Private aid.
4578.05	CITY OF DESTIN DANGER LIGHT	30-23-37.049N 086-30-52.343W	FI W 2.5s			Marks breakwater.	Private aid.
4578.06	CITY OF DESTIN DANGER LIGHT	30-23-36.072N 086-30-47.622W	FI W 2.5s			Marks breakwater.	Private aid.
4580	- Entrance Buoy 10	30-23-31.868N 086-30-51.219W				Red nun.	
4585	- Entrance Buoy 11	30-23-27.838N 086-30-55.909W				green can.	Ra ref.
Old East Pass Harbor Channel							
4595	- Daybeacon 3	30-23-33.117N 086-30-35.605W				SG on pile.	Ra ref.
4600	- Buoy 4	30-23-31.261N 086-30-31.515W				Red nun.	
4605	- Daybeacon 6	30-23-31.452N 086-30-29.453W				TR on pile.	
4610	- Lighted Buoy 8	30-23-30.118N 086-30-22.417W	FI R 4s		3	Red nun.	
4615	- LIGHT 13	30-23-22.186N 086-29-28.946W	FI G 4s	17	4	SG on pile.	Ra ref.
4620	- LIGHT 14	30-23-21.960N 086-29-18.098W	FI R 2.5s	17	3	TR on pile.	Ra ref.
4625	- LIGHT 15	30-23-22.115N 086-29-15.665W	FI G 2.5s	17	3	SG on pile.	Ra ref.
4630	- LIGHT 16	30-23-18.882N 086-29-13.148W	FI R 4s	17	3	TR on pile.	Ra ref.
4635	Old East Pass East Danger Daybeacon	30-23-28.555N 086-30-26.365W				NW on pile worded DANGER SHOAL.	Ra ref.
4640	- Daybeacon 18	30-23-13.897N 086-29-10.315W				TR on pile.	
4645	Old East Pass West Danger Daybeacon	30-23-30.409N 086-30-30.433W				NW on pile worded DANGER SHOAL.	Ra ref.
4650	OKALOOSA COUNTY FISHING PIER LIGHTS	30-23-30.000N 086-35-36.000W				Fishing pier.	Private aid.
U. S. Coast Guard Base							
4655	- Daybeacon 2	30-23-38.372N 086-31-06.316W				TR on pile.	Ra ref.
4656	- Buoy G	30-23-35.410N 086-31-25.952W				White with orange bands.	Restricted Access Area.
4656.01	- Buoy H	30-23-35.814N 086-31-27.436W				White with orange bands.	Restricted Access Area.
4657	- Buoy F	30-23-35.050N 086-31-34.464W				White with orange bands.	Restricted Access Area.
4657.01	- Buoy E	30-23-34.337N 086-31-32.798W				White with orange bands.	Restricted Access Area.
4657.02	- Buoy D	30-23-34.146N 086-31-30.307W				White with orange bands.	Restricted Access Area.
4659	- Buoy 6	30-23-36.360N 086-31-26.155W				Red nun.	
4660	- Daybeacon 4	30-23-33.645N 086-31-17.434W				TR on pile.	

(1) No.	(2) Name and Location	(3) Position	(4) Characteristic	(5) Height	(6) Range	(7) Structure	(8) Remarks
FLORIDA - Eighth District							
WEST BAY TO SANTA ROSA SOUND (Chart 11385)							
Choctawhatchee Bay							
U. S. Coast Guard Base							
4662	Okaloosa County Crab Island Exclusion Buoys (32)	30-23-38.160N 096-31-25.140W				Marks boat Exclusion Area.	Private aid.
4663	- Buoy 8	30-23-38.146N 086-31-29.765W				Red nun.	
4663.01	- Buoy 7	30-23-36.789N 086-31-31.141W				Green can.	
4664	- Buoy C	30-23-31.865N 086-31-29.668W				White with orange bands.	Restricted Access Area.
4665	- Daybeacon A	30-23-32.588N 086-31-27.078W				NW on pile worded Restricted Area.	Maintain 100ft from shoreline, do not impede access to Coast Guard Station, 33 CFR 334.746.
4667	- Buoy B	30-23-31.035N 086-31-29.965W				White with orange bands.	Restricted Access Area.
4668	- Buoy 5	30-23-34.668N 086-31-27.241W				Green can.	
Choctawhatchee Bay							
<i>Positions of buoys frequently shifted with changing conditions.</i>							
4670	- Entrance Daybeacon 13	30-24-05.578N 086-30-58.609W				SG on pile.	Ra ref.
4675	- Entrance Daybeacon 14	30-24-05.921N 086-30-54.335W				TR on pile.	Ra ref.
4680	- Entrance Daybeacon 15	30-24-16.490N 086-31-10.897W				SG on pile.	Ra ref.
4685	- ENTRANCE LIGHT 16	30-24-26.664N 086-31-08.854W	FI R 2.5s	17	4	TR on pile.	Ra ref.
4690	- ENTRANCE LIGHT 17	30-24-25.842N 086-31-18.378W	FI G 2.5s	17	4		Ra ref.
4692	- ENTRANCE WRECK LIGHTED BUOY WR19	30-24-37.704N 086-31-48.765W	Q G		3	Green can.	
PENSACOLA BAY ENTRANCE							
Pensacola Bay							
4695	- Entrance Lighted Buoy 1	30-16-15.744N 087-17-32.922W	FI G 2.5s		4	Green.	
4700	- Entrance Lighted Buoy 2	30-16-16.769N 087-17-23.529W	FI R 2.5s		4	Red.	
4705	CAUCUS CHANNEL RANGE FRONT LIGHT	30-19-33.943N 087-18-44.144W	Q G	26		KRW on skeleton tower on piles.	
4710	CAUCUS CHANNEL RANGE REAR LIGHT 1,408 yards, 341.4° from front light.	30-20-15.203N 087-19-00.155W	Iso G 6s	67		KRW on skeleton tower.	
4715	Pensacola Light	30-20-46.065N 087-18-29.133W	FI W 20s	191	27	Conical brick tower, lower third white, upper two thirds black. 191	White light visible from 222° to 090°. Aircraft warning light shows F R from 090° to 222°.
4720	- Entrance Lighted Buoy 3	30-17-20.943N 087-17-57.423W	FI G 6s		4	Green.	
4725	- Entrance Lighted Buoy 4	30-17-21.943N 087-17-48.124W	FI R 6s		4	Red.	
4730	Massachusetts Wreck Lighted Buoy WR2	30-17-43.420N 087-18-44.240W	Q R		3	Red.	
4735	- Entrance Lighted Buoy 5	30-18-02.119N 087-18-12.914W	FI G 4s		4	Green.	
4740	- Entrance Lighted Buoy 6	30-18-04.008N 087-18-04.107W	FI R 4s		3	Red.	
4745	- Entrance Buoy 7	30-18-37.598N 087-18-26.531W				Green can.	
4750	- Entrance Lighted Buoy 8	30-18-42.541N 087-18-18.025W	Q R		3	Red.	
4755	- Entrance Lighted Buoy 9	30-18-55.506N 087-18-32.495W	Q G		4	Green.	

(1) No.	(2) Name and Location	(3) Position	(4) Characteristic	(5) Height	(6) Range	(7) Structure	(8) Remarks
FLORIDA - Eighth District							
PENSACOLA BAY ENTRANCE							
Pensacola Bay							
4760	Caucas Channel East Side Dredging Range Front Daybeacon					Orange diamond daymark on pile.	Range marks edge of channel for dredging purposes. F W light will be exhibited during dredging operations. Maintained by U.S. Army Corps of Engineers. Aid maintained by U.S. Army Corps of Engineers.
4765	Caucas Channel East Side Dredging Range Rear Daybeacon					Orange diamond daymark on pile.	F W light will be exhibited during dredging operations. Maintained by U.S. Army Corps of Engineers. Aid maintained by U.S. Army Corps of Engineers.
4770	Caucas Channel West Side Dredging Range Front Daybeacon					Orange diamond daymark on pile.	Range marks edge of channel for dredging purposes. F W light will be exhibited during dredging operations. Maintained by U.S. Army Corps of Engineers. Aid maintained by U.S. Army Corps of Engineers.
4775	Caucas Channel West Side Dredging Range Rear Daybeacon					Orange diamond daymark on pile.	F W light will be exhibited during dredging operations. Maintained by U.S. Army Corps of Engineers. Aid maintained by U.S. Army Corps of Engineers.
4780	FORT BARRANCAS RANGE FRONT LIGHT	30-20-34.734N 087-18-29.129W	FI G 2.5s	31		KRW on skeleton tower on piles.	Visible only on the rangeline.
4785	FORT BARRANCAS RANGE REAR LIGHT 381 yards, 000.1° from front light.	30-20-45.278N 087-18-29.133W	F G	54		KRW on skeleton tower.	Visible only on the rangeline.
4790	Barrancas Cut East Side Dredging Range Front Daybeacon					Orange diamond daymark on pile.	Range marks edge of channel for dredging purposes. F W light will be exhibited during dredging operations. Maintained by U.S. Army Corps of Engineers. Aid maintained by U.S. Army Corps of Engineers.
4795	Barrancas Cut East Side Dredging Range Rear Daybeacon					Orange diamond daymark on pile.	F W light will be exhibited during dredging operations. Maintained by U.S. Army Corps of Engineers. Aid maintained by U.S. Army Corps of Engineers.
4800	Barrancas Cut West Side Dredging Range Front Daybeacon					Orange diamond daymark on pile.	Range marks edge of channel for dredging purposes. F W light will be exhibited during dredging operations. Maintained by U.S. Army Corps of Engineers. Aid maintained by U.S. Army Corps of Engineers.
4805	Barrancas Cut West Side Dredging Range Rear Daybeacon					Orange diamond daymark on pile.	F W light will be exhibited during dredging operations. Maintained by U.S. Army Corps of Engineers. Aid maintained by U.S. Army Corps of Engineers.
4810	- Entrance Buoy 10	30-19-15.768N 087-18-24.261W				Red nun.	
4815	- Entrance Lighted Buoy 11	30-19-16.240N 087-18-34.126W	FI G 4s		4	Green.	

(1) No.	(2) Name and Location	(3) Position	(4) Characteristic	(5) Height	(6) Range	(7) Structure	(8) Remarks
FLORIDA - Eighth District							
PENSACOLA BAY ENTRANCE							
Pensacola Bay							
4820	- Entrance Lighted Buoy 12	30-19-41.927N 087-18-27.027W	FI (2)R 5s		3	Red.	
4830	- Entrance Lighted Buoy 13	30-19-52.655N 087-18-37.515W	FI G 6s		4	Green.	
4835	- Lighted Buoy 14	30-19-55.587N 087-18-18.666W	FI R 2.5s		3	Red.	
4840 33085	- Lighted Buoy 15	30-20-15.244N 087-18-07.488W	FI G 2.5s		4	Green with yellow triangle.	
4845 33080	- Lighted Buoy 16	30-19-55.908N 087-17-40.002W	Q R		3	Red with yellow square.	
4850 33060	- NAVY RANGE FRONT LIGHT	30-20-04.534N 087-18-58.763W	FI G 2.5s	34		KRW on skeleton tower on piles.	Visible all around; higher intensity 1.5° each side of range line.
4852 33062	- NAVY RANGE FRONT PASSING LIGHT	30-20-04.534N 087-18-58.763W	FI W 4s	17	3	On same structure as Pensacola Bay Navy Range Front Light.	
4855 33065	- NAVY RANGE REAR LIGHT 300 yards, 273.5° from front light.	30-20-05.079N 087-19-09.089W	Iso G 6s	58		KRW on skeleton tower.	Visible only on the rangeline.
4860	PENSACOLA COAST GUARD JETTY LIGHT 1	30-20-37.738N 087-17-23.924W	FI G 6s	10	4	SG on skeleton tower.	
4865	PENSACOLA COAST GUARD JETTY LIGHT 2	30-20-37.738N 087-17-21.924W	FI R 6s	10	4	TR on skeleton tower.	
4870 33075	- Lighted Buoy 17	30-20-01.739N 087-16-55.923W	FI G 4s		4	Green with yellow triangle.	
Pensacola Navy Homeport Channel							
4875	- Buoy 1	30-20-10.141N 087-16-33.576W				Green can.	
4880	- Buoy 3	30-20-28.317N 087-16-12.162W				Green can.	
4885	- Lighted Buoy 4	30-20-23.757N 087-16-01.547W	FI R 2.5s		3	Red.	
4890	- Buoy 6	30-20-26.997N 087-15-43.064W				Red nun.	
4895	- Buoy 7	30-20-48.015N 087-15-46.282W				Green can.	
4900	- Buoy 8	30-20-42.864N 087-15-34.922W				Red nun.	
Pensacola Bay							
4905 33070	- Lighted Buoy 18	30-19-53.518N 087-16-41.969W	FI R 4s		3	Red with yellow square.	
4910	- Obstruction Daybeacon	30-20-36.430N 087-16-14.320W				NW on pile worded DANGER SUBMERGED SEAWALL.	
4915 33055	- Lighted Buoy 20	30-19-48.739N 087-15-17.919W	Q R		3	Red with yellow square.	
PENSACOLA BAY (Chart 11383)							
Pensacola Bay							
4918	FDOT PENSACOLA BAY BRIDGE LOCATION FOUR WEST MOORING LIGHTS (4)	30-22-36.560N 087-10-49.460W	FI W 2.5s			Marks four mooring piling locations.	Private aid.
4920	- CHANNEL RANGE FRONT LIGHT	30-24-25.614N 087-11-35.566W	FI G 2.5s (NIGHT) FI W 2.5s (DAY)	21 18		On skeleton tower on piles.	DAY: Visible 2° each side of rangeline. NIGHT: Visible all around, higher intensity 2° each side of rangeline.
4925	- CHANNEL RANGE REAR LIGHT 1,931 yards, 032.6° from front light.	30-25-13.951N 087-10-59.945W	Iso G 6s (NIGHT) Iso W 6s (DAY)	74 72		On skeleton tower on piles.	Visible 2° each side of rangeline.
4930	- Lighted Buoy 21	30-20-30.738N 087-14-31.917W	FI G 2.5s		4	Green.	
4935	- Lighted Buoy 22	30-20-27.739N 087-14-26.918W	FI R 2.5s		3	Red.	

(1) No.	(2) Name and Location	(3) Position	(4) Characteristic	(5) Height	(6) Range	(7) Structure	(8) Remarks
FLORIDA - Eighth District							
PENSACOLA BAY (Chart 11383)							
Pensacola Bay							
4940	- Navy Marker Lighted Buoy 1	30-21-03.953N 087-15-27.302W	FI G 4s		4	Green.	
4945	- Lighted Buoy 23	30-21-17.185N 087-13-58.483W	FI G 4s		4	Green.	
4950	- Buoy 24	30-21-14.737N 087-13-52.917W				Red nun.	
4955	- Lighted Buoy 25	30-21-59.250N 087-13-27.503W	FI G 2.5s		3	Green.	
4960	FAIR POINT LIGHT 2	30-21-57.130N 087-12-48.836W	FI R 6s	17	4	TR on pile.	Ra ref.
4965	- Buoy 26	30-21-57.336N 087-13-21.416W				Red nun.	
4970	- Lighted Buoy 27	30-22-43.235N 087-12-54.116W	Q G		3	Green.	
4975	- Buoy 28	30-22-45.757N 087-12-46.585W				Red nun.	
4980	- EAST CHANNEL OUTER RANGE FRONT LIGHT	30-22-22.972N 087-12-14.072W	Q W	21		KRW on skeleton tower on piles.	Visible all around; higher intensity on rangeline.
4985	- EAST CHANNEL OUTER RANGE REAR LIGHT 762 yards, 169.1° from front light.	30-22-00.745N 087-12-09.110W	Iso W 6s	41		KRW on skeleton tower on piles.	Visible all around; higher intensity on rangeline.
4990	- EAST CHANNEL INNER RANGE FRONT LIGHT	30-24-10.714N 087-12-38.180W	Q G	52		KRW on skeleton tower on building.	Visible all around.
4995	- EAST CHANNEL INNER RANGE REAR LIGHT 207 yards, 348.6° from front light.	30-24-16.742N 087-12-39.580W	Oc G 4s	69		KRW on skeleton tower.	Visible all around.
5000	- Lighted Buoy 29	30-23-12.735N 087-12-32.416W	Q G		3	Green.	
5005	- Lighted Buoy 30 75 feet outside channel limit.	30-23-16.735N 087-12-22.915W	Q R		2	Red nun.	
5010	- Lighted Buoy 31	30-23-45.804N 087-12-34.210W	FI G 2.5s		4	Green.	
5020	Pensacola Marine Terminal Buoy PMT1	30-23-45.640N 087-13-03.592W				Green can.	
5025	Pensacola Marine Terminal Lighted Buoy PMT2	30-23-55.229N 087-12-48.684W	FI R 4s		4	Red.	
5030	- Obstruction Daybeacon A	30-24-01.788N 087-13-21.298W				NG on pile.	Ra ref.
5035	- WRECK LIGHT WR2	30-23-57.050N 087-13-17.315W	Q R	17	3	TR on pile.	
PENSACOLA BAY ENTRANCE							
Pensacola Bay							
Bayou Texar							
5070	- LIGHT 2	30-24-50.734N 087-11-21.034W	FI R 2.5s	17	3	TR on pile.	
5075	- JETTY LIGHT	30-25-06.000N 087-11-29.000W	FI R 4s	7		On jetty.	Private aid.
5080	- Daybeacon 4	30-24-57.405N 087-11-27.286W				TR on pile.	
5085	- Buoy 5	30-25-03.827N 087-11-31.325W				Green can.	
5090	- Buoy 6	30-25-06.363N 087-11-32.082W				Red nun.	
5095	- Daybeacon 1A	30-25-16.460N 087-11-35.403W				SG on pile.	Private aid.
5100	- Daybeacon 2A	30-25-15.858N 087-11-34.183W				TR on pile.	Private aid.
5105	- Daybeacon 3A	30-25-18.743N 087-11-30.862W				SG on pile.	Private aid.
5110	- Daybeacon 4A	30-25-17.752N 087-11-31.924W				TR on pile.	Private aid.

(1) No.	(2) Name and Location	(3) Position	(4) Characteristic	(5) Height	(6) Range	(7) Structure	(8) Remarks
FLORIDA - Eighth District							
PENSACOLA BAY ENTRANCE							
Pensacola Bay							
Bayou Texar							
5115	- Daybeacon 5A	30-25-18.535N 087-11-27.127W				SG on pile.	Private aid.
5120	- Daybeacon 6A	30-25-17.119N 087-11-26.120W				TR on pile.	Private aid.
5125	- Daybeacon 7A	30-25-17.927N 087-11-23.189W				SG on pile.	Private aid.
5130	- Daybeacon 8A	30-25-17.174N 087-11-20.467W				TR on pile.	Private aid.
5135	- Daybeacon 9A	30-25-18.706N 087-11-19.684W				SG on pile.	Private aid.
5140	- Daybeacon 10A	30-25-19.183N 087-11-16.457W				TR on pile.	Private aid.
5145	- Daybeacon 11A	30-25-20.786N 087-11-16.798W				SG on pile.	Private aid.
5150	- Daybeacon 12A	30-25-24.161N 087-11-15.156W				TR on pile.	Private aid.
5155	- Daybeacon 13A	30-25-25.799N 087-11-16.242W				SG on pile.	Private aid.
5160	- Daybeacon 14A	30-25-29.291N 087-11-14.384W				TR on pile.	Private aid.
5165	- Daybeacon 15A	30-25-29.218N 087-11-15.799W				SG on pile.	Private aid.
PENSACOLA BAY (Chart 11383)							
Pensacola Bay							
5170	Florida Department of Environmental Protection Danger Buoy	30-24-59.470N 087-11-41.930W				White with orange bands and diamond worded: DANGER ROCKS.	Private aid.
5175	Florida Department of Environmental Protection Danger Buoy	30-24-59.470N 087-11-45.970W				White with orange bands and diamond worded: DANGER ROCKS.	Private aid.
5180	Florida Department of Environmental Protection Danger Buoy	30-24-58.820N 087-11-50.190W				White with orange bands and diamond worded: DANGER ROCKS.	Private aid.
5185	Florida Department of Environmental Protection Danger Buoy	30-24-55.430N 087-11-53.320W				White with orange bands and diamond worded: DANGER ROCKS.	Private aid.
5190	Florida Department of Environmental Protection Danger Buoy	30-24-48.900N 087-11-55.980W				White with orange bands and diamond worded: DANGER ROCKS.	Private aid.
5195	Florida Department of Environmental Protection Danger Buoy	30-24-50.190N 087-11-58.180W				White with orange bands and diamond worded: DANGER ROCKS.	Private aid.
5200	Florida Department of Environmental Protection Danger Buoy	30-24-45.690N 087-11-59.010W				White with orange bands and diamond worded: DANGER ROCKS.	Private aid.
5205	Florida Department of Environmental Protection Danger Buoy	30-24-43.300N 087-12-01.680W				White with orange bands and diamond worded: DANGER ROCKS.	Private aid.
5210	Florida Department of Environmental Protection Danger Buoy	30-24-43.030N 087-12-02.230W				White with orange bands and diamond worded: DANGER ROCKS.	Private aid.
5215	Florida Department of Environmental Protection Danger Buoy	30-24-39.810N 087-12-03.420W				White with orange bands and diamond worded: DANGER ROCKS.	Private aid.
5220	Florida Department of Environmental Protection Danger Buoy	30-24-38.250N 087-12-05.170W				White with orange bands and diamond worded: DANGER ROCKS.	Private aid.

(1) No.	(2) Name and Location	(3) Position	(4) Characteristic	(5) Height	(6) Range	(7) Structure	(8) Remarks
FLORIDA - Eighth District							
PENSACOLA BAY (Chart 11383)							
Pensacola Bay							
5225	Florida Department of Environmental Protection Danger Buoy	30-24-39.900N 087-12-07.370W				White with orange bands and diamond worded: DANGER ROCKS.	Private aid.
5227	CITY OF PENSACOLA DANGER BREAKWATER LIGHT	30-24-49.000N 087-11-56.000W	FI W 2.5s			Marks breakwater structure.	Private aid.
5227.01	CITY OF PENSACOLA DANGER BREAKWATER LIGHT	30-24-44.000N 087-12-00.000W	FI W 2.5s			Marks breakwater structure.	Private aid.
5227.02	CITY OF PENSACOLA DANGER BREAKWATER LIGHT	30-24-42.000N 087-12-01.000W	FI W 2.5s			Marks breakwater structure.	Private aid.
5227.03	CITY OF PENSACOLA DANGER BREAKWATER LIGHT	30-24-38.000N 087-12-03.000W	FI W 2.5s			Marks breakwater structure.	Private aid.
5227.04	CITY OF PENSACOLA DANGER BREAKWATER LIGHT	30-24-35.000N 087-12-07.000W	FI W 2.5s			Marks breakwater structure.	Private aid.
5227.05	CITY OF PENSACOLA DANGER BREAKWATER LIGHT	30-24-32.000N 087-12-14.000W	FI W 2.5s			Marks breakwater structure.	Private aid.
5230	- Bridge Approach Lighted Buoy 7	30-23-51.616N 087-10-30.050W	FI G 2.5s		4	Green.	
5235	- Bridge Approach Buoy 8	30-23-46.831N 087-10-29.058W				Red nun.	
5240	- Bridge Approach Buoy 5	30-23-46.252N 087-10-47.090W				Green can.	
5245	- Bridge Approach Buoy 6	30-23-42.886N 087-10-46.752W				Red nun.	
5250	- Bridge Approach Buoy 3	30-23-37.229N 087-11-24.315W				Green can.	
5255	- Bridge Approach Buoy 4	30-23-33.875N 087-11-22.995W				Red nun.	
5260	- Bridge Approach Buoy 1	30-23-33.831N 087-11-38.956W				Green can.	
5265	- Bridge Approach Buoy 2	30-23-28.920N 087-11-36.507W				Red nun.	
5270	DEADMANS ISLAND BREAKWATER DANGER LIGHT	30-22-10.912N 087-11-08.363W	FI W 2.5s			NW on pile WORDED: DANGER BREAKWATER.	Private aid.
5275	DEADMANS ISLAND BREAKWATER DANGER LIGHT	30-22-10.490N 087-11-12.189W	FI W 2.5s			NW on pile WORDED: DANGER BREAKWATER.	Private aid.
5280	DEADMANS ISLAND BREAKWATER DANGER LIGHT	30-22-09.712N 087-11-17.188W	FI W 2.5s			NW on pile WORDED: DANGER BREAKWATER.	Private aid.
5285	Deadmans Island Breakwater Danger Daybeacon	30-22-07.062N 087-11-16.788W				NW on pile WORDED: DANGER BREAKWATER.	Private aid.
5290	DEADMANS ISLAND BREAKWATER DANGER LIGHT	30-22-05.193N 087-11-15.801W	FI W 2.5s			NW on pile WORDED: DANGER BREAKWATER.	Private aid.
Bayou Chico							
5295	- LIGHT 2	30-23-31.850N 087-13-44.086W	FI R 2.5s	17	3	TR on pile.	
5300	- Daybeacon 4	30-23-36.193N 087-13-51.173W				TR on pile.	Ra ref.
5305	- LIGHT 5	30-23-35.505N 087-13-57.049W	FI G 4s	17	4	SG on pile.	Ra ref.
5310	- Daybeacon 6	30-23-46.934N 087-14-06.919W				TR on pile.	Ra ref.
5315	- Daybeacon 7	30-23-48.058N 087-14-12.568W				SG on pile.	

(1) No.	(2) Name and Location	(3) Position	(4) Characteristic	(5) Height	(6) Range	(7) Structure	(8) Remarks
FLORIDA - Eighth District							
PENSACOLA BAY (Chart 11383)							
Pensacola Bay							
Bayou Chico							
5320	- Buoy 8	30-23-49.339N 087-14-10.822W				Red nun.	
5325	- LIGHT 10	30-23-56.100N 087-14-20.383W	FI R 4s	20	3	TR on pile.	
5330	CHICO MARINA LIGHT	30-23-57.543N 087-14-33.733W	FI G 2.5s			On pile.	Private aid.
5335	- Buoy 11	30-24-12.146N 087-15-03.912W				Green can.	
5340	- Buoy 13	30-24-18.233N 087-15-14.921W				Green can.	
5345	- Daybeacon 15	30-24-16.820N 087-15-21.109W				SG on pile.	
5350	- Daybeacon 17	30-24-21.352N 087-15-28.474W				SG on pile.	
5355	- West Channel Daybeacon 2	30-24-20.460N 087-15-28.080W				TR on pile.	Private aid.
5360	- West Channel Daybeacon 1	30-24-19.680N 087-15-26.940W				SG on pile.	Private aid.
5365	- West Channel Daybeacon 4	30-24-16.980N 087-15-33.900W				TR on pile.	Private aid.
5370	- West Channel Daybeacon 3	30-24-15.300N 087-15-35.760W				SG on pile.	Private aid.
5375	Harbor View Marina Entrance Daybeacon 1	30-24-00.100N 087-15-00.000W				SG on pile.	Private aid.
5380	Harbor View Marina Entrance Daybeacon 2	30-24-00.100N 087-15-00.000W				TR on pile.	Private aid.
5385	- South Channel Daybeacon 1	30-24-08.000N 087-15-02.000W				SG on pile.	Private aid.
5390	- South Channel Daybeacon 2	30-24-10.000N 087-15-01.000W				TR on pile.	Private aid.
5395	- South Channel Daybeacon 3	30-24-06.000N 087-15-08.000W				SG on pile.	Private aid.
5400	- South Channel Daybeacon 4	30-24-09.000N 087-15-05.000W				TR on pile.	Private aid.
5405	- South Channel Daybeacon 5	30-24-14.000N 087-15-19.000W				SG on pile.	Private aid.
5410	- South Channel Shoal Daybeacons (2)	30-24-13.000N 087-15-15.000W				NW on pile worded DANGER SHOAL.	Private aid.
Bayou Grande							
5415	- ENTRANCE LIGHT 1	30-22-23.000N 087-15-40.000W	FI G 4s	8		SG on pile.	Private aid.
5420	- Daybeacon 2	30-22-27.000N 087-15-39.000W				TR on pile.	Private aid.
5425	- Buoy 2A	30-22-27.000N 087-15-43.000W				Red nun.	Private aid.
5430	- Daybeacon 3	30-22-23.000N 087-15-43.000W				SG on pile.	Private aid.
5435	- Daybeacon 4	30-22-27.000N 087-15-51.000W				TR on pile.	Private aid.
5440	- Daybeacon 5	30-22-25.000N 087-16-00.000W				SG on pile.	Private aid.
5445	- Daybeacon 6	30-22-27.000N 087-16-00.000W				TR on pile.	Private aid.
5450	- Daybeacon 7	30-22-18.000N 087-16-06.000W				SG on pile.	Private aid.
5455	- Daybeacon 8	30-22-20.000N 087-16-06.000W				TR on pile.	Private aid.
5460	- Daybeacon 9	30-22-18.000N 087-16-09.000W				SG on pile.	Private aid.
5465	- Daybeacon 10	30-22-20.000N 087-16-13.000W				TR on pile.	Private aid.
5470	- Daybeacon 11	30-22-13.000N 087-16-09.000W				SG on pile.	Private aid.

(1) No.	(2) Name and Location	(3) Position	(4) Characteristic	(5) Height	(6) Range	(7) Structure	(8) Remarks
FLORIDA - Eighth District							
PENSACOLA BAY (Chart 11383)							
Pensacola Bay							
Bayou Grande							
5475	- Daybeacon 12	30-22-13.000N 087-16-12.000W				TR on pile.	Private aid.
WEST BAY TO SANTA ROSA SOUND (Chart 11385)							
Garcon Point							
5478	FDOA PENSACOLA BAY OYSTER COMPANY EAST BAY SPECIAL LIGHT A	30-26-17.800N 087-05-17.800W	FI Y 2.5s			Marks perimeter of aquaculture farm.	Private aid.
5478.01	FDOA PENSACOLA BAY OYSTER COMPANY EAST BAY SPECIAL LIGHT B	30-26-17.590N 087-05-14.610W	FI Y 2.5s			Marks perimeter of aquaculture farm.	Private aid.
5478.02	FDOA PENSACOLA BAY OYSTER COMPANY EAST BAY SPECIAL LIGHT C	30-26-25.400N 087-05-08.400W	FI Y 2.5s			Marks perimeter of aquaculture farm.	Private aid.
5478.03	FDOA PENSACOLA BAY OYSTER COMPANY EAST BAY SPECIAL LIGHT D	30-26-25.500N 087-05-11.600W	FI Y 2.5s			Marks perimeter of aquaculture farm.	Private aid.
5478.04	FDOA EAST BAY SOUTH AQUACULTURE SPECIAL LIGHT E	30-24-06.910N 087-04-26.070W	FI Y 2.5s			Marks perimeter of aquaculture farm.	Private aid.
5478.05	FDOA EAST BAY SOUTH AQUACULTURE SPECIAL LIGHT F	30-24-08.880N 087-04-26.460W	FI Y 2.5s			Marks perimeter of aquaculture farm.	Private aid.
5478.06	FDOA EAST BAY SOUTH AQUACULTURE SPECIAL LIGHT G	30-24-08.950N 087-04-38.450W	FI Y 2.5s			Marks perimeter of aquaculture farm.	Private aid.
5478.07	FDOA EAST BAY SOUTH AQUACULTURE SPECIAL LIGHT H	30-24-06.980N 087-04-38.440W	FI Y 2.5s			Marks perimeter of aquaculture farm.	Private aid.
5478.08	FDOA MASSEY WHITE POINT SPECIAL LIGHT M	30-26-40.200N 087-04-54.600W	FI Y 2.5s			Marks perimeter cornerpoint for aquaculture farm.	Private aid.
5478.09	FDOA MASSEY WHITE POINT SPECIAL LIGHT N	30-26-44.800N 087-04-44.900W	FI Y 2.5s			Marks perimeter cornerpoint for aquaculture farm.	Private aid.
5478.11	FDOA MASSEY WHITE POINT SPECIAL LIGHT O	30-26-46.510N 087-04-46.490W	FI Y 2.5s			Marks perimeter cornerpoint for aquaculture farm.	Private aid.
5478.12	FDOA MASSEY WHITE POINT SPECIAL LIGHT P	30-26-42.010N 087-04-56.300W	FI Y 2.5s			Marks perimeter cornerpoint for aquaculture farm.	Private aid.
5478.13	FDOA SMITH REDFISH POINT SPECIAL LIGHT I	30-24-10.120N 087-05-07.650W	FI Y 2.5s			Marks perimeter cornerpoint for aquaculture farm.	Private aid.
5478.14	FDOA SMITH REDFISH POINT SPECIAL LIGHT J	30-24-10.800N 087-05-04.250W	FI Y 2.5s			Marks perimeter cornerpoint for aquaculture farm.	Private aid.
5478.15	FDOA SMITH REDFISH POINT SPECIAL LIGHT K	30-24-17.680N 087-05-06.930W	FI Y 2.5s			Marks perimeter cornerpoint for aquaculture farm.	Private aid.
5478.16	FDOA SMITH REDFISH POINT SPECIAL LIGHT L	30-24-17.170N 087-05-10.300W	FI Y 2.5s			Marks perimeter cornerpoint for aquaculture farm.	Private aid.
PENSACOLA BAY (Chart 11383)							
Pensacola Bay							
Bayou Grande							
5478.17	FDOA ALFORD 2 AQUACULTURE SPECIAL LIGHT Q	30-27-49.370N 087-05-54.960W	FI Y 2.5s			Marks perimeter of aquaculture farm.	Private aid.
5478.18	FDOA ALFORD 2 AQUACULTURE SPECIAL LIGHT R	30-27-52.570N 087-05-54.770W	FI Y 2.5s			Marks perimeter of aquaculture farm.	Private aid.
5478.19	FDOA ALFORD 2 AQUACULTURE SPECIAL LIGHT S	30-27-52.630N 087-05-57.850W	FI Y 2.5s			Marks perimeter of aquaculture farm.	Private aid.
5478.21	FDOA ALFORD 2 AQUACULTURE SPECIAL LIGHT T	30-27-49.460N 087-05-58.070W	FI Y 2.5s			Marks perimeter of aquaculture farm.	Private aid.

(1) No.	(2) Name and Location	(3) Position	(4) Characteristic	(5) Height	(6) Range	(7) Structure	(8) Remarks
FLORIDA - Eighth District							
WEST BAY TO SANTA ROSA SOUND (Chart 11385)							
Blackwater Channel							
5480	- APPROACH LIGHT 3	30-25-38.977N 087-03-15.326W	FI G 4s	17	4	SG on pile.	
5485	- Daybeacon 4	30-26-10.831N 087-02-48.944W				TR on pile.	Ra ref.
5490	- Daybeacon 6	30-26-45.919N 087-02-41.744W				TR on pile.	
5495	- Daybeacon 8	30-27-27.061N 087-02-33.344W				TR on pile.	Ra ref.
5500	- Daybeacon 10	30-28-05.149N 087-02-25.430W				TR on pile.	Ra ref.
5502	FDOA ALFORD SPECIAL LIGHT A	30-28-07.820N 087-03-30.280W	FI Y 2.5s			NY on pile. Marks perimeter cornerpoint of aquaculture farm.	Private aid.
5502.01	FDOA ALFORD SPECIAL LIGHT B	30-28-07.820N 087-03-33.590W	FI Y 2.5s			NY on pile. Marks perimeter cornerpoint of aquaculture farm.	Private aid.
5502.02	FDOA ALFORD SPECIAL LIGHT C	30-28-09.260N 087-03-33.590W	FI Y 2.5s			NY on pile. Marks perimeter cornerpoint of aquaculture farm.	Private aid.
5502.03	FDOA ALFORD SPECIAL LIGHT D	30-28-09.260N 087-03-30.280W	FI Y 2.5s			NY on pile. Marks perimeter cornerpoint of aquaculture farm.	Private aid.
5505	- Daybeacon 12	30-28-38.959N 087-02-18.398W				TR on pile.	
5510	- Daybeacon 14	30-29-15.661N 087-02-10.790W				TR on pile.	
5515	- Daybeacon 16	30-29-42.787N 087-02-04.748W				TR on pile.	Ra ref.
5520	- Daybeacon 18	30-30-27.295N 087-01-55.136W				TR on pile.	Ra ref.
5525	- Daybeacon 20	30-31-14.089N 087-01-44.722W				TR on pile.	
5530	- LIGHT 21	30-31-20.738N 087-01-46.381W	Q G	17	4	SG on pile.	Ra ref.
5535	- Daybeacon 22	30-31-36.262N 087-01-31.286W				TR on pile.	
5540	- Daybeacon 24	30-32-10.446N 087-01-06.926W				TR on pile.	
5545	- Daybeacon 26	30-32-39.853N 087-00-46.118W				TR on pile.	
5550	- Daybeacon 28	30-33-18.916N 087-00-20.002W				TR on pile.	
5555	- LIGHT 30	30-33-58.125N 086-59-52.043W	FI R 4s	17	3	TR on dolphin.	
5560	- Buoy 31	30-34-07.411N 086-59-58.224W				Green can.	
5565	- Daybeacon 32	30-34-28.978N 087-00-13.372W				TR on pile.	
5570	- Buoy 32A	30-34-35.456N 087-00-24.257W				Red nun.	
5575	- LIGHT 33	30-34-51.284N 087-00-45.055W	FI G 4s	17	4	SG on pile.	Ra ref.
5580	- Daybeacon 34	30-34-57.379N 087-00-44.084W				TR on pile.	
5585	- Buoy 35	30-35-18.084N 087-00-50.249W				Green can.	
5590	- Daybeacon 36	30-35-24.540N 087-00-48.392W				TR on pile.	
5595	- Lighted Buoy 37	30-35-33.130N 087-00-54.871W	FI G 4s		3	Green.	
5600	- Daybeacon 38	30-35-53.541N 087-01-00.084W				TR on pile.	

(1) No.	(2) Name and Location	(3) Position	(4) Characteristic	(5) Height	(6) Range	(7) Structure	(8) Remarks
FLORIDA - Eighth District							
WEST BAY TO SANTA ROSA SOUND (Chart 11385)							
Blackwater Channel							
5605	- Buoy 39	30-35-51.448N 087-01-01.674W				Green can.	
5610	- Buoy 41	30-36-12.112N 087-01-30.038W				Green can.	
5615	- Daybeacon 42	30-36-21.147N 087-01-39.235W				TR on pile.	
5620	- Daybeacon 43	30-36-24.717N 087-01-53.900W				SG on pile.	Ra ref.
Polynesian Isle Channel							
5635	- Daybeacon 1	30-24-13.380N 087-05-38.820W				SG on pile.	Private aid.
5640	- LIGHT 2	30-24-12.360N 087-05-40.380W				TR on pile.	Private aid.
5645	- Daybeacon 4	30-24-05.760N 087-05-35.460W				TR on pile.	Private aid.
5650	- Daybeacon 6	30-24-00.000N 087-05-29.880W				TR on pile.	Private aid.
5655	- Daybeacon 8	30-23-54.660N 087-05-24.240W				TR on pile.	Private aid.
5660	- Daybeacon 9	30-23-56.400N 087-05-18.600W				SG on pile.	Private aid.
SANTA ROSA SOUND TO DAUPHIN ISLAND (Chart 11378)							
Escambia Bay							
5665	- LIGHT 2	30-28-00.376N 087-07-19.318W	FI R 6s	17	5	TR on pile.	
5670	- WRECK LIGHT WR3	30-28-37.462N 087-07-47.085W	Q G	17	3	SG on pile.	Marks submerged wreck.
5675	- Daybeacon 4	30-28-38.692N 087-07-34.969W				TR on pile.	Ra ref.
5680	- LIGHT 7	30-29-18.259N 087-08-02.714W	FI G 2.5s	17	3	SG on pile.	
5685	- Daybeacon 9	30-29-58.910N 087-08-21.399W				SG on pile.	Ra ref.
5690	- Daybeacon 10	30-30-00.343N 087-08-17.516W				TR on pile.	Ra ref.
5695	- Daybeacon 11	30-30-36.866N 087-08-42.244W				SG on pile.	
5700	- Buoy 12	30-30-53.600N 087-08-47.658W				Red nun.	
5705	<i>Tidewater Skanska Lighted Mooring Buoy A</i>	30-31-05.000N 087-08-30.000W	FI W 4s			White with blue band.	Private aid.
5710	<i>Tidewater Skanska Lighted Mooring Buoy B</i>	30-31-12.000N 087-08-12.000W	FI W 4s			White with blue band.	Private aid.
5715	<i>Tidewater Skanska Lighted Mooring Buoy C</i>	30-30-58.000N 087-09-20.000W	FI W 4s			White with blue band.	Private aid.
5720	<i>Tidewater Skanska Lighted Mooring Buoy D</i>	30-30-45.000N 087-09-38.000W	FI W 4s			White with blue band.	Private aid.
5725	<i>Tidewater Skanska Lighted Mooring Buoy E</i>	30-30-48.000N 087-09-00.000W	Q W			White with blue band.	Private aid.
5730	<i>Tidewater Skanska Lighted Mooring Buoy F</i>	30-30-41.000N 087-08-57.000W	Q W			White with blue band.	Private aid.
5735	<i>Tidewater Skanska Lighted Mooring Buoy G</i>	30-30-53.000N 087-08-38.000W	Q W			White with blue band.	Private aid.
5740	<i>Tidewater Skanska Lighted Mooring Buoy H</i>	30-30-56.000N 087-08-24.000W	FI W 4s			White with blue band.	Private aid.
Santa Rosa County Channel							
5745	- Daybeacon 1	30-31-45.770N 087-07-52.290W				SG on pile.	Private aid.
5750	- Daybeacon 2	30-31-45.770N 087-07-51.890W					Private aid.
5755	- Daybeacon 3	30-31-51.200N 087-07-51.960W				SG on pile.	Private aid.
5760	- Daybeacon 4	30-31-51.170N 087-07-51.530W				TR on pile.	Private aid.

(1) No.	(2) Name and Location	(3) Position	(4) Characteristic	(5) Height	(6) Range	(7) Structure	(8) Remarks
FLORIDA - Eighth District							
SANTA ROSA SOUND TO DAUPHIN ISLAND (Chart 11378)							
Escambia Bay							
Santa Rosa County Channel							
5765	- Daybeacon 5	30-31-52.210N 087-07-51.530W				SG on pile.	Private aid.
5770	- Daybeacon 6	30-31-51.960N 087-07-51.200W				TR on pile.	Private aid.
5775	- Daybeacon 7	30-31-53.870N 087-07-49.730W				SG on pile.	Private aid.
5780	- Daybeacon 8	30-31-53.620N 087-07-49.440W				TR on pile.	Private aid.
Escambia Bay							
5785	- Daybeacon 13	30-31-31.780N 087-09-10.500W				SG on pile.	
5790	- Daybeacon 14	30-31-33.283N 087-09-08.330W				TR on pile.	
5795	- Daybeacon 15	30-32-06.806N 087-09-33.383W				SG on pile.	Ra ref.
5800	- Daybeacon 16	30-32-10.331N 087-09-31.303W				TR on pile.	Ra ref.
5805	- Buoy 17	30-32-21.501N 087-09-42.623W				Green can.	
5810	- LIGHT 18	30-32-25.103N 087-09-40.610W	Q R	17	3	TR on pile.	Ra ref.
5815	- Buoy 19	30-32-28.001N 087-09-56.112W				Green can.	
5816	FDOA ESCAMBIA BAY TRAVIS GILL AQUACULTURE SPECIAL LIGHT A	30-25-51.130N 087-10-10.226W	FI Y 2.5s			Marks perimeter corner of aquaculture farm.	Private aid.
5816.01	FDOA ESCAMBIA BAY TRAVIS GILL AQUACULTURE SPECIAL LIGHT B	30-25-58.186N 087-10-09.336W	FI Y 2.5s			Marks perimeter corner of aquaculture farm.	Private aid.
5816.02	FDOA ESCAMBIA BAY TRAVIS GILL AQUACULTURE SPECIAL LIGHT C	30-25-59.077N 087-10-15.917W	FI Y 2.5s				Private aid.
5816.03	FDOA ESCAMBIA BAY TRAVIS GILL AQUACULTURE SPECIAL LIGHT D	30-25-52.104N 087-10-17.099W	FI Y 2.5s			Marks perimeter corner of aquaculture farm.	Private aid.
5818	FDOA PENSACOLA BAY OYSTER COMPANY ESCAMBIA BAY SPECIAL LIGHT A	30-26-17.000N 087-10-10.700W	FI Y 2.5s			Marks perimeter of aquaculture farm.	Private aid.
5818.01	FDOA PENSACOLA BAY OYSTER COMPANY ESCAMBIA BAY SPECIAL LIGHT	30-26-24.300N 087-10-09.100W	FI Y 2.5s			Marks perimeter of aquaculture farm.	Private aid.
5818.02	FDOA PENSACOLA BAY OYSTER COMPANY ESCAMBIA BAY SPECIAL LIGHT C	30-26-24.900N 087-10-12.800W	FI Y 2.5s			Marks perimeter of aquaculture farm.	Private aid.
5818.03	FDOA PENSACOLA BAY OYSTER COMPANY ESCAMBIA BAY SPECIAL LIGHT D	30-26-17.600N 087-10-14.300W	FI Y 2.5s			Marks perimeter of aquaculture farm.	Private aid.
5820	- Buoy 19A	30-32-29.984N 087-10-03.638W				Green can.	
5825	- Buoy 20	30-32-29.150N 087-09-54.350W				Red nun.	
5830	- Daybeacon 21	30-32-30.957N 087-10-10.597W				SG on pile.	Ra ref.
Escambia River							
5835	- Buoy 21A	30-32-39.129N 087-10-40.067W				Green can.	
5840	- Buoy 22	30-32-32.838N 087-10-08.749W				Red nun.	

(1) No.	(2) Name and Location	(3) Position	(4) Characteristic	(5) Height	(6) Range	(7) Structure	(8) Remarks
FLORIDA - Eighth District							
SANTA ROSA SOUND TO DAUPHIN ISLAND (Chart 11378)							
Escambia River							
5845	- Buoy 25	30-33-08.195N 087-12-02.462W				Green can.	
5850	- Buoy 26	30-34-23.733N 087-13-25.146W				Red nun.	
5855	- Buoy 27	30-34-29.253N 087-13-28.296W				Green can.	
5860	- Buoy 28	30-34-30.231N 087-13-26.286W					
5862	- Buoy 28A	30-34-34.545N 087-13-26.376W				Red nun.	
5865	- Buoy 29	30-34-35.967N 087-13-28.560W				Green can.	
Escambia Bay							
5870	- PIPELINE LIGHT A	30-33-12.000N 087-09-06.000W	FI Y 2.5s	10		NW on pile.	Private aid.
5875	- PIPELINE LIGHT B	30-33-24.000N 087-08-59.000W	FI Y 2.5s	10		NW on pile.	Private aid.
5880	- PIPELINE LIGHT C	30-33-38.000N 087-08-54.000W	FI Y 2.5s	10		NW on pile.	Private aid.
Upper Perdido Bay							
5882	Bridge Creek Daybeacon 1	30-24-54.390N 087-22-37.680W				SG on pile.	Private aid.
5882.01	Bridge Creek Daybeacon 2	30-24-54.260N 087-22-39.240W				TR on pile.	Private aid.
5882.02	Bridge Creek Daybeacon 3	30-24-43.720N 087-22-35.100W				SG on pile.	Private aid.
5882.03	Bridge Creek Daybeacon 4	30-24-43.700N 087-22-35.890W				TR on pile.	Private aid.
5882.04	Bridge Creek Daybeacon 5	30-24-37.710N 087-22-36.450W				SG on pile.	Private aid.
5882.05	Bridge Creek Daybeacon 6	30-24-37.620N 087-22-37.130W				TR on pile.	Private aid.
5882.06	Bridge Creek Daybeacon 7	30-24-30.580N 087-22-30.290W				SG on pile.	Private aid.
5882.07	Bridge Creek Daybeacon 8	30-24-30.180N 087-22-30.920W				TR on pile.	Private aid.
ALABAMA - Eighth District							
PENSACOLA BAY AND APPROACHES (Chart 11382)							
Perdido Pass							
5885 165	- Entrance Lighted Buoy PP	30-15-30.748N 087-33-24.358W	Mo (A) W		6	Red and white stripes with red spherical topmark.	AIS: MMSI 993682023
GULF COAST (Louisiana) - Eighth District							
SANTA ROSA SOUND TO DAUPHIN ISLAND (Chart 11378)							
Perdido Pass							
5890	- LIGHT 1	30-16-11.233N 087-33-29.043W	Q G	17	3	SG on steel pile.	
5895	- LIGHT 2	30-16-10.642N 087-33-24.316W	Q R	17	3	TR on pile.	
5900	- Buoy 4	30-16-13.938N 087-33-25.963W				Red nun.	Relocated frequently to mark shoaling.
5905	- Lighted Buoy 6	30-16-25.818N 087-33-23.418W	FI R 2.5s		3	Red.	
5910	- Buoy 7	30-16-26.082N 087-33-29.092W				Green can.	
5915	- Buoy 8	30-16-45.319N 087-33-10.504W				Red nun.	
5920	- Buoy 9	30-16-46.944N 087-33-14.034W				Green can.	
5925	- Buoy 10	30-16-55.478N 087-33-12.262W				Red nun.	
5930	- Buoy 11	30-16-55.006N 087-33-15.318W				Green can.	

(1) No.	(2) Name and Location	(3) Position	(4) Characteristic	(5) Height	(6) Range	(7) Structure	(8) Remarks
GULF COAST (Louisiana) - Eighth District							
SANTA ROSA SOUND TO DAUPHIN ISLAND (Chart 11378)							
Perdido Pass							
5935	- LIGHT 12	30-17-09.885N 087-33-11.861W	FI R 4s	17	3	TR on pile.	Ra ref.
5937	SPORTSMAN MARINA DOCK LIGHT	30-17-29.064N 087-32-59.100W	FI W 2.5s				Private aid.
5937.01	SPORTSMAN MARINA DOCK LIGHT	30-17-29.062N 087-33-04.373W	FI W 2.5s				Private aid.
ALABAMA - Eighth District							
SANTA ROSA SOUND TO DAUPHIN ISLAND (Chart 11378)							
Bayou St John							
5940.01	- Buoy 1	30-16-46.255N 087-33-01.864W				Green can.	
5945	- Daybeacon 2	30-16-49.639N 087-32-49.561W				TR on pile.	Ra ref.
5950	- Daybeacon 3	30-16-55.946N 087-32-38.816W				SG on pile.	Ra ref.
5955	- Daybeacon 4	30-16-54.331N 087-32-38.198W				TR on pile.	Ra ref.
5960	- Daybeacon 5	30-16-59.541N 087-32-29.785W				SG on pile.	Ra ref.
5965	- Daybeacon 6	30-16-57.846N 087-32-29.607W				TR on pile.	Ra ref.
5970	- Daybeacon 7	30-17-08.002N 087-32-05.337W				SG on pile.	
5975	- Daybeacon 8	30-17-05.426N 087-32-05.002W				TR on pile.	
5980	- Daybeacon 9	30-17-08.732N 087-31-54.169W				SG on pile.	Ra ref.
5985	- Daybeacon 11	30-17-11.225N 087-31-49.705W				SG on pile.	Ra ref.
5990	- Daybeacon 12	30-17-22.472N 087-31-37.914W				TR on pile.	
5993	ALABAMA DCNR BAYOU ST. JOHN DANGER LIGHTS (8)	30-17-38.240N 087-31-52.370W	FI W 2.5s			Marks submerged fishing reef.	Private aid.
5995	ONO ISLAND JETTY LIGHT WEST	30-17-28.920N 087-31-06.180W	FI R 2.5s			On jetty.	Private aid.
6000	- Daybeacon 13	30-17-36.512N 087-31-05.251W				SG on pile.	Ra ref.
6005	- Daybeacon 15	30-17-46.847N 087-30-33.804W				SG on pile.	Ra ref.
6010	ONO ISLAND JETTY LIGHT EAST	30-17-45.120N 087-30-28.440W	FI R 2.5s			On jetty.	Private aid.
6015	- Daybeacon 17	30-17-59.066N 087-30-30.262W				SG on pile.	Ra ref.
6020	- LIGHT 18	30-17-58.621N 087-30-24.359W	Q R	17	3	TR on pile.	Ra ref.
6025	Soldier Creek Entrance Daybeacon 1	30-20-36.000N 087-29-34.000W				SG on pile.	Private aid.
6025.01	Soldier Creek Daybeacon 2	30-20-42.000N 087-29-38.000W				Marks starboard side channel.	Private aid.
6025.02	Soldier Creek Daybeacon 3	30-20-42.000N 087-29-39.000W				Marks port side channel.	Private aid.
6025.03	Soldier Creek Daybeacon 4	30-20-45.000N 087-29-40.000W				Marks starboard side channel.	Private aid.
6025.04	<i>Soldier Creek Daybeacon 5</i>	30-20-44.000N 087-29-40.000W				Marks port side channel.	Private aid.
6025.05	Soldier Creek Daybeacon 6	30-20-48.000N 087-29-42.000W				Marks starboard side channel.	Private aid.
6025.06	Soldier Creek Daybeacon 7	30-20-46.000N 087-29-41.000W				Marks port side channel.	Private aid.
6025.07	Soldier Creek Daybeacon 8	30-20-49.000N 087-29-42.000W				Marks starboard side channel.	Private aid.
6025.08	Soldier Creek Daybeacon 9	30-20-48.000N 087-29-43.000W				Marks port side channel.	Private aid.

(1) No.	(2) Name and Location	(3) Position	(4) Characteristic	(5) Height	(6) Range	(7) Structure	(8) Remarks
ALABAMA - Eighth District							
SANTA ROSA SOUND TO DAUPHIN ISLAND (Chart 11378)							
Bayou St John							
6025.09	Soldier Creek Daybeacon 11	30-20-50.000N 087-29-42.000W				Marks port side channel.	Private aid.
6027	ALABAMA DCNR DANGER LIGHT	30-19-19.550N 087-30-40.400W	FI W 2.5s			Marks submerged fishing reef.	Private aid.
6027.01	ALABAMA DCNR DANGER LIGHT	30-19-19.510N 087-30-43.480W	FI W 2.5s			Marks submerged fishing reef.	Private aid.
6027.02	ALABAMA DCNR DANGER LIGHT	30-19-26.310N 087-30-43.190W	FI W 2.5s			Marks submerged fishing reef.	Private aid.
6027.03	ALABAMA DCNR DANGER LIGHT	30-19-26.130N 087-30-40.080W	FI W 2.5s			Marks submerged fishing reef.	Private aid.
6028	ALABAMA MARINE RESOURCES DIVISION DANGER LIGHT	30-20-04.080N 087-30-00.030W	FI W 2.5s			Marks perimeter of fishing reef.	Private aid.
6028.01	ALABAMA MARINE RESOURCES DIVISION DANGER LIGHT	30-20-04.080N 087-29-54.390W	FI W 2.5s			Marks perimeter of fishing reef.	Private aid.
6028.02	ALABAMA MARINE RESOURCES DIVISION DANGER LIGHT	30-20-04.080N 087-29-49.120W	FI R 2.5s			Marks perimeter of fishing reef.	Private aid.
6028.03	ALABAMA MARINE RESOURCES DIVISION DANGER LIGHT	30-19-57.430N 087-30-00.030W	FI W 2.5s			Marks perimeter of fishing reef.	Private aid.
6028.04	ALABAMA MARINE RESOURCES DIVISION DANGER LIGHT	30-19-57.430N 087-29-54.390W	FI W 2.5s			Marks perimeter of fishing reef.	Private aid.
6028.05	ALABAMA MARINE RESOURCES DIVISION DANGER LIGHT	30-19-57.430N 087-29-49.120W	FI W 2.5s			Marks perimeter of fishing reef.	Private aid.
Bayou Garcon							
6030	- Daybeacon 1	30-19-15.110N 087-26-54.890W				SG on pile.	Private aid.
6035	- Daybeacon 2	30-19-15.830N 087-26-47.930W				TR on pile.	Private aid.
6040	- Daybeacon 3	30-19-18.140N 087-26-44.070W				SG on pile.	Private aid.
6045	- Daybeacon 4	30-19-18.880N 087-26-38.730W				TR on pile.	Private aid.
6050	- Daybeacon 5	30-19-21.640N 087-26-32.830W				SG on pile.	Private aid.
MOBILE BAY (Chart 11376)							
Navy Cove Harbor Channel							
6055	- Daybeacon 1	30-14-15.000N 087-58-28.800W				SG on pile.	Private aid.
6060	- Daybeacon 2	30-14-15.000N 087-58-30.000W				TR on pile.	Private aid.
6065	- Daybeacon 3	30-14-08.400N 087-58-28.800W				SG on pile.	Private aid.
6070	- Daybeacon 4	30-14-08.400N 087-58-30.000W				TR on pile.	Private aid.
6072	WILSON AQUACULTURE SPECIAL LIGHTS (4)	30-13-58.000N 087-58-47.000W	FI Y 2.5s			Marks perimeter of aquaculture farm.	Private aid.
6072.05	SOUTHERN GEM AQUACULTURE SPECIAL LIGHT A	30-14-01.086N 087-59-30.928W	FI Y 2.5s			Marks perimeter of aquaculture farm.	Private aid.
6072.06	SOUTHERN GEM AQUACULTURE SPECIAL LIGHT B	30-14-04.046N 087-59-29.199W	FI Y 2.5s			Marks perimeter of aquaculture farm.	Private aid.
6072.07	SOUTHERN GEM AQUACULTURE SPECIAL LIGHT C	30-14-04.055N 087-59-30.908W	FI Y 2.5s			Marks perimeter of aquaculture farm.	Private aid.
Mobile Bay							
6073	Fairhope Oyster Company Special Lighted Buoy A	30-13-54.670N 087-59-58.430W	FI Y 2.5s			Marks perimeter of aquaculture farm.	Private aid.
6073.01	Fairhope Oyster Company Special Lighted Buoy B	30-13-58.030N 087-59-58.450W	FI Y 2.5s			Marks perimeter of aquaculture farm.	Private aid.
6073.02	Fairhope Oyster Company Special Lighted Buoy C	30-14-03.000N 087-59-58.510W	FI Y 2.5s			Marks perimeter of aquaculture farm.	Private aid.

(1) No.	(2) Name and Location	(3) Position	(4) Characteristic	(5) Height	(6) Range	(7) Structure	(8) Remarks
ALABAMA - Eighth District							
MOBILE BAY (Chart 11376)							
Mobile Bay							
6073.03	<i>Fairhope Oyster Company Special Lighted Buoy D</i>	30-14-07.980N 087-59-58.560W	FI Y 2.5s			Marks perimeter of aquaculture farm.	Private aid.
6073.04	<i>Fairhope Oyster Company Special Lighted Buoy E</i>	30-14-07.860N 087-59-59.490W	FI Y 2.5s			Marks perimeter of aquaculture farm.	Private aid.
6073.05	<i>Fairhope Oyster Company Special Lighted Buoy F</i>	30-14-07.700N 088-00-00.300W	FI Y 2.5s			Marks perimeter of aquaculture farm.	Private aid.
6073.06	<i>Fairhope Oyster Company Special Lighted Buoy G</i>	30-14-02.750N 088-00-00.250W	FI Y 2.5s			Marks perimeter of aquaculture farm.	Private aid.
6073.07	<i>Fairhope Oyster Company Special Lighted Buoy H</i>	30-13-57.830N 088-00-00.220W	FI Y 2.5s			Marks perimeter of aquaculture farm.	Private aid.
6073.08	<i>Fairhope Oyster Company Special Lighted Buoy I</i>	30-13-54.420N 088-00-00.230W	FI Y 2.5s			Marks perimeter of aquaculture farm.	Private aid.
6075 185	<i>Mobile Entrance Lighted Buoy M</i>	30-07-30.981N 088-04-07.222W	Mo (A) W		6	Red and white stripes with red spherical topmark.	
6080	MOBILE CHANNEL A RANGE FRONT LIGHT	30-12-18.030N 088-02-02.826W	F R (NIGHT) F W (DAY)	16 19		On same structure as Mobile Channel A Range Front Light.	
6085	MOBILE POINT RANGE FRONT PASSING LIGHT	30-12-18.030N 088-02-02.826W	FI R 6s	21	4	On same structure as Mobile Point Range Front Light.	
6090	MOBILE CHANNEL A RANGE REAR LIGHT 3,004 yards, 020.7° from front light.	30-13-41.507N 088-01-26.556W	F R (NIGHT) F W (DAY)	80 77		On same structure and 47 feet below Mobile Point Light.	
6095 180	Mobile Point Light	30-13-41.507N 088-01-26.556W	FI W 10s	125	14	On skeleton tower. 125	
Mobile Bar							
6100	- <i>Lighted Buoy 1</i>	30-08-28.759N 088-03-48.017W	FI (2)G 5s		3	Green.	
6105	- <i>Lighted Buoy 2</i>	30-08-25.365N 088-03-37.788W	FI (2)R 5s		3	Red.	
6110	- <i>Lighted Buoy 3</i> 140 feet outside channel limit.	30-08-53.647N 088-03-36.831W	FI G 2.5s		3	Green.	
6115	- <i>Lighted Buoy 4</i> 109 feet outside channel limit.	30-08-50.638N 088-03-27.805W	FI R 2.5s		3	Red.	
6120	- <i>Lighted Buoy 5</i>	30-09-26.001N 088-03-22.603W	Q G		3	Green.	
6125	- <i>Lighted Buoy 6</i>	30-09-23.258N 088-03-14.316W	FI R 4s		3	Red.	
6130	- <i>Lighted Buoy 7</i>	30-09-54.258N 088-03-11.717W	FI G 2.5s		4	Green.	
6135	- <i>Lighted Buoy 8</i>	30-09-51.158N 088-03-02.516W	Q R		3	Red.	
6140	- <i>Lighted Buoy 9</i>	30-10-21.267N 088-03-03.429W	Q G		3	Green.	
6145	- <i>Lighted Buoy 10</i>	30-10-20.457N 088-02-54.716W	FI R 2.5s		3	Red.	
6150	- <i>Lighted Buoy 11</i>	30-11-01.357N 088-02-55.117W	FI G 4s		3	Green.	
6155	- <i>Lighted Buoy 12</i>	30-10-59.957N 088-02-44.316W	FI R 4s		3	Red.	
6160	- <i>Lighted Buoy 13</i>	30-12-00.806N 088-02-37.091W	FI G 2.5s		3	Green.	
6165	- <i>Lighted Buoy 14</i>	30-11-59.355N 088-02-28.716W	FI R 2.5s		3	Red.	
6170	- <i>Lighted Buoy 15</i>	30-12-51.255N 088-02-24.017W	FI G 4s		3	Green.	
6175	- <i>Lighted Buoy 16</i>	30-12-49.009N 088-02-15.351W	FI R 4s		3	Red.	
6180	MOBILE CHANNEL B RANGE FRONT LIGHT	30-15-44.102N 088-02-32.075W	Q G	22		KRW on skeleton tower on piles.	Visible 2° each side of range line.

(1) No.	(2) Name and Location	(3) Position	(4) Characteristic	(5) Height	(6) Range	(7) Structure	(8) Remarks
ALABAMA - Eighth District							
MOBILE BAY (Chart 11376)							
Mobile Bay							
Mobile Bar							
6185	MOBILE CHANNEL B RANGE FRONT LIGHT PASSING LIGHT	30-15-44.102N 088-02-32.075W	Q W	15	5	On same structure as Mobile Channel B Range Front Light.	Obscured on range line, visible elsewhere.
6190	MOBILE CHANNEL B RANGE REAR LIGHT 882 yards, 350.6° from front light.	30-16-09.904N 088-02-37.188W	Iso G 6s	53		KRW on skeleton tower on piles.	Visible 2° each side of range line.
6195	MOBILE CHANNEL B RANGE REAR LIGHT PASSING LIGHT	30-16-09.904N 088-02-37.188W	FI W 4s	17	5	On same structure as Mobile Channel B Range Rear Light.	Obscured on range line, visible elsewhere.
6200	Mobile Point Buoy T	30-13-48.266N 088-01-36.020W				Yellow can.	
6205	FORT MORGAN WRECK LIGHT WR2	30-14-00.036N 088-01-13.601W	Q R	17	4	TR on pile.	
6210	<i>Fort Morgan Wreck Lighted Buoy WR2A</i>	30-13-57.530N 088-01-15.897W	Q R		3	Red.	Buoy is set on the west side of wreck. Mariners should use extreme caution when transiting in the vicinity of the buoy and avoid the area by a wide margin.
6215	Fort Morgan Danger Wreck Daybeacon	30-13-59.760N 088-01-15.120W				NW on pile worded DANGER SUBMERGED WRECK.	MARKS PERIMETER OF SUKEN BARGE. Private aid.
6220	- <i>Lighted Buoy 17</i>	30-13-27.054N 088-02-14.917W	Q G		3	Green.	
6225	- <i>Lighted Buoy 18</i>	30-13-37.347N 088-02-01.706W	Q R		3	Red.	
6230	- <i>Lighted Buoy 19</i>	30-14-17.699N 088-02-19.534W	FI G 2.5s		3	Green.	
6235	- <i>Lighted Buoy 20</i>	30-14-20.254N 088-02-10.417W	FI R 2.5s		3	Red.	
Mobile Channel							
6240	- C RANGE FRONT LIGHT	30-14-06.283N 088-02-29.957W	FI W 2.5s (NIGHT) FI W 2.5s (DAY)	19 21		Platform on pile.	DAY: Visible on range line only. NIGHT: Visible all around, higher intensity on range line.
6245	- C RANGE REAR LIGHT 2,340 yards, 187.1° from front light.	30-12-57.324N 088-02-39.869W	Oc W 4s (NIGHT) Oc W 4s (DAY)	87 85		Skeleton tower on piles.	
6250	- C RANGE REAR LIGHT PASSING LIGHT	30-12-57.160N 088-02-39.375W	FI W 4s	23	6	On same structure as Mobile Channel C Range Rear Light.	
Mobile Channel							
6255	- <i>Lighted Buoy 21</i>	30-14-52.966N 088-02-27.593W	Q G		3	Green.	
6260	- <i>Lighted Buoy 22</i>	30-15-09.064N 088-02-16.736W	Q R		3	Red.	
6265	- <i>Lighted Buoy 23</i>	30-15-46.550N 088-02-18.816W	FI G 2.5s		3	Green.	
6270	- <i>Lighted Buoy 24</i>	30-15-44.551N 088-02-11.817W	FI R 2.5s		3	Red.	
6275 33960	- <i>Lighted Buoy 25</i>	30-16-27.249N 088-02-13.516W	FI G 4s		3	Green with yellow triangle.	
6280 33955	- <i>Lighted Buoy 26</i>	30-16-25.027N 088-02-06.054W	FI (2)R 5s		3	Red with yellow triangle.	
6285	- <i>Lighted Buoy 27</i>	30-17-24.247N 088-02-06.116W	FI G 2.5s		3	Green.	
6290	- <i>Lighted Buoy 28</i>	30-17-25.788N 088-01-57.096W	FI R 2.5s		3	Red.	
6295	- LIGHT 29 300 feet outside channel limit.	30-18-25.085N 088-01-58.517W	FI G 4s	17	4	SG on pile.	Ra ref.

(1) No.	(2) Name and Location	(3) Position	(4) Characteristic	(5) Height	(6) Range	(7) Structure	(8) Remarks
ALABAMA - Eighth District							
MOBILE BAY (Chart 11376)							
Mobile Channel							
6300	- <i>Lighted Buoy 30</i> 300 feet outside channel limit.	30-18-23.859N 088-01-47.197W	FI R 4s		4	Red.	
6305	- LIGHT 31 300 feet outside channel limit.	30-19-20.916N 088-01-50.488W	FI G 6s	17	4	SG on pile.	Ra ref.
6310	- <i>Lighted Buoy 32</i> 300 feet outside channel limit.	30-19-19.691N 088-01-39.166W	Oc R 4s		4	Red.	
6315	- LIGHT 33 300 feet outside channel limit.	30-20-17.217N 088-01-42.298W	FI G 4s	17	4	SG on pile.	Ra ref.
6320	- <i>Lighted Buoy 34</i> 300 feet outside channel limit.	30-20-16.313N 088-01-31.017W	FI R 2.5s		3	Red.	
6325	- <i>Lighted Buoy 36</i> 300 feet outside channel limit.	30-20-36.554N 088-01-28.104W	FI (2)R 5s		4	Red.	
6330	- LIGHT 37 300 feet outside channel limit.	30-21-36.837N 088-01-30.928W	FI G 4s	17	4	SG on pile.	Ra ref.
6335	- <i>Lighted Buoy 38</i> 300 feet outside channel limit.	30-21-35.619N 088-01-18.912W	FI R 4s		4	Red.	
6340	- <i>Lighted Buoy 39</i> 300 feet outside channel limit.	30-22-43.848N 088-01-21.281W	FI G 6s		4	Green.	
6345	ADCNR Mobile Bay West Oyster Reef Boat Exclusion Daybeacon	30-25-22.140N 088-05-52.920W				NW on pile. BOAT EXCLUSION AREA.	Maintained by Alabama Department of Conservation and Natural Resources. Private aid.
6350	ADCNR Mobile Bay West Oyster Reef Boat Exclusion Daybeacon	30-25-04.800N 088-05-53.940W				NW on pile. BOAT EXCLUSION AREA.	Maintained by Alabama Department of Conservation and Natural Resources. Private aid.
6355	ADCNR Mobile Bay West Oyster Reef Boat Exclusion Daybeacon	30-24-47.700N 088-05-55.860W				NW on pile. BOAT EXCLUSION AREA.	Maintained by Alabama Department of Conservation and Natural Resources. Private aid.
6360	ADCNR Mobile Bay West Oyster Reef Boat Exclusion Daybeacon	30-24-30.540N 088-05-57.600W				NW on pile. BOAT EXCLUSION AREA.	Maintained by Alabama Department of Conservation and Natural Resources. Private aid.
6365	ADCNR Mobile Bay West Oyster Reef Boat Exclusion Daybeacon	30-24-13.440N 088-06-00.360W				NW on pile. BOAT EXCLUSION AREA.	Maintained by Alabama Department of Conservation and Natural Resources. Private aid.
6370	ADCNR Mobile Bay West Oyster Reef Boat Exclusion Daybeacon	30-23-56.340N 088-06-02.700W				NW on pile. BOAT EXCLUSION AREA.	Maintained by Alabama Department of Conservation and Natural Resources. Private aid.
6375	ADCNR Mobile Bay West Oyster Reef Boat Exclusion Daybeacon	30-23-39.120N 088-06-02.880W				NW on pile. BOAT EXCLUSION AREA.	Maintained by Alabama Department of Conservation and Natural Resources. Private aid.
6380	ADCNR Mobile Bay West Oyster Reef Boat Exclusion Daybeacon	30-23-21.900N 088-06-02.520W				NW on pile. BOAT EXCLUSION AREA.	Maintained by Alabama Department of Conservation and Natural Resources. Private aid.
6385	ADCNR Mobile Bay West Oyster Reef Boat Exclusion Daybeacon	30-25-21.900N 088-05-34.860W				NW on pile. BOAT EXCLUSION AREA.	Maintained by Alabama Department of Conservation and Natural Resources. Private aid.
6390	ADCNR Mobile Bay West Oyster Reef Boat Exclusion Daybeacon	30-25-04.560N 088-05-31.080W				NW on pile. BOAT EXCLUSION AREA.	Maintained by Alabama Department of Conservation and Natural Resources. Private aid.
6395	ADCNR Mobile Bay West Oyster Reef Boat Exclusion Daybeacon	30-24-47.100N 088-05-28.860W				NW on pile. BOAT EXCLUSION AREA.	Maintained by Alabama Department of Conservation and Natural Resources. Private aid.

(1) No.	(2) Name and Location	(3) Position	(4) Characteristic	(5) Height	(6) Range	(7) Structure	(8) Remarks
ALABAMA - Eighth District							
MOBILE BAY (Chart 11376)							
Mobile Channel							
6400	ADCNR Mobile Bay West Oyster Reef Boat Exclusion Daybeacon	30-24-29.640N 088-05-26.820W				NW on pile. BOAT EXCLUSION AREA.	Maintained by Alabama Department of Conservation and Natural Resources. Private aid.
6405	ADCNR Mobile Bay West Oyster Reef Boat Exclusion Daybeacon	30-24-12.180N 088-05-24.720W				NW on pile. BOAT EXCLUSION AREA.	Maintained by Alabama Department of Conservation and Natural Resources. Private aid.
6410	ADCNR Mobile Bay West Oyster Reef Boat Exclusion Daybeacon	30-23-54.780N 088-05-26.820W				NW on pile. BOAT EXCLUSION AREA.	Maintained by Alabama Department of Conservation and Natural Resources. Private aid.
6415	ADCNR Mobile Bay West Oyster Reef Boat Exclusion Daybeacon	30-23-37.440N 088-05-30.000W				NW on pile. BOAT EXCLUSION AREA.	Maintained by Alabama Department of Conservation and Natural Resources. Private aid.
6420	ADCNR Mobile Bay West Oyster Reef Boat Exclusion Daybeacon	30-23-20.100N 088-05-33.180W				NW on pile. BOAT EXCLUSION AREA.	Maintained by Alabama Department of Conservation and Natural Resources. Private aid.
6425	ADCNR Mobile Bay West Oyster Reef Boat Exclusion Daybeacon	30-23-02.760N 088-05-36.360W				NW on pile. BOAT EXCLUSION AREA.	Maintained by Alabama Department of Conservation and Natural Resources. Private aid.
6430	- <i>Lighted Buoy 40</i> 300 feet outside channel limit.	30-22-42.621N 088-01-09.951W	FI R 6s		4	Red.	
6435	- LIGHT 41 300 feet outside channel limit.	30-23-34.670N 088-01-14.320W	FI G 4s	17	4	SG on pile.	Ra ref.
6440	- <i>Lighted Buoy 42</i> 300 feet outside channel limit.	30-23-33.385N 088-01-02.639W	FI R 4s		4	Red.	
6445	- <i>Lighted Buoy 43</i> 300 feet outside channel limit.	30-24-35.855N 088-01-05.145W	FI G 2.5s		4	Green.	
6450	- <i>Lighted Buoy 44</i> 300 feet outside channel limit.	30-24-34.628N 088-00-53.814W	FI R 2.5s		4	Red.	
6455	- E RANGE FRONT LIGHT	30-25-42.335N 088-00-41.843W	Q R	25		KRW on skeleton tower on piles.	Visible 3° each side of range line.
6460	- E RANGE FRONT PASSING LIGHT	30-25-42.335N 088-00-41.843W	Q W	12	5	On same structure as Mobile Channel E Range Front Light.	
6465	- E RANGE REAR LIGHT 2,092 yards, 174.8 from front light.	30-24-40.500N 088-00-34.929W	Oc R 4s	67		KRW on skeleton tower on piles.	Visible 3° each side of range line.
6470	- E RANGE REAR PASSING LIGHT	30-24-40.783N 088-00-34.972W	FI W 4s	12	5	On same structure as Mobile Channel E Range Rear Light.	
6475	- LIGHT 45 250 feet outside channel limit.	30-25-45.165N 088-00-55.157W	Q G	17	3	SG on piles.	Ra ref.
6480	- <i>Lighted Buoy 46</i> 250 feet outside channel limit.	30-25-44.349N 088-00-45.014W	Q R		3	Red.	
6485	- <i>Lighted Buoy 47</i> 300 feet outside channel limit.	30-26-14.892N 088-00-54.829W	FI G 2.5s		4	Green.	
6490.01	MOBILE BAY LIGHT	30-26-14.721N 088-00-40.443W	FI R 6s			Lighthouse on piles.	Private aid.
6495	- D RANGE FRONT LIGHT	30-26-45.235N 088-00-40.684W	Q W	18		KRW on skeleton tower on piles.	Visible all around; higher intensity 1.5° each side of range line.
6500	- D RANGE REAR LIGHT 1,473 yards, 007.4 from front light.	30-27-28.661N 088-00-34.471W	Oc W 4s	63		KRW on skeleton tower on piles.	Visible 2° each side of range line.

(1) No.	(2) Name and Location	(3) Position	(4) Characteristic	(5) Height	(6) Range	(7) Structure	(8) Remarks
ALABAMA - Eighth District							
MOBILE BAY (Chart 11376)							
Mobile Channel							
6505	- D RANGE REAR LIGHT PASSING LIGHT	30-27-28.661N 088-00-34.471W	FI W 4s	12	3	On same structure as Mobile Channel D Range Rear Light.	
6510	- LIGHT 49 200 feet outside channel limit.	30-26-44.234N 088-00-54.471W	Q G	17	4	SG on pile.	Ra ref.
6515	- LIGHT 50 200 feet outside channel limit.	30-26-44.678N 088-00-44.566W	Q R	17	4	TR on pile.	Ra ref.
6520	- <i>Lighted Buoy 51</i> 200 feet outside channel limit.	30-27-52.284N 088-01-00.971W	FI G 2.5s		4	Green.	
6525	- <i>Lighted Buoy 52</i> 200 feet outside channel limit.	30-27-53.048N 088-00-51.872W	FI R 2.5s		4	Red.	
6530	- <i>Lighted Buoy 54</i>	30-28-37.372N 088-00-56.418W	FI R 4s		4	Red.	
6535 7350	THEODORE SHIP CHANNEL LIGHT 1 350 feet outside channel limit.	30-28-38.723N 088-01-08.510W	Q G	17	3	SG on pile.	Ra ref.
6545 7355	THEODORE SHIP CHANNEL JUNCTION LIGHT T	30-28-58.945N 088-01-11.952W	FI (2+1)G 6s	17	4	JG on pile.	Ra ref.
6550	- <i>Lighted Buoy 55</i> 200 feet outside channel limit.	30-29-22.325N 088-01-10.511W	FI G 4s		4	Green.	
6555	- LIGHT 57 200 feet outside channel limit.	30-30-16.111N 088-01-17.075W	FI G 6s	17	4	SG on pile.	Ra ref.
6560	- LIGHT 58 200 feet outside channel limit.	30-30-16.876N 088-01-07.972W	FI R 6s	17	4	TR on pile.	Ra ref.
6565	- <i>Lighted Buoy 59</i>	30-31-20.480N 088-01-24.537W	Oc G 4s		4	Green.	
6570	- <i>Lighted Buoy 60</i> 200 feet outside channel limit.	30-31-20.894N 088-01-14.954W	Oc R 4s		4	Red.	
6575	- LIGHT 63 200 feet outside channel limit.	30-32-20.485N 088-01-31.014W	FI G 4s	17	4	SG on pile.	Ra ref.
6580	- LIGHT 64 200 feet outside channel limit.	30-32-21.250N 088-01-21.909W	FI R 4s	17	3	TR on pile.	Ra ref.
6585	- LIGHT 65 200 feet outside channel limit.	30-33-17.892N 088-01-38.321W	FI G 4s	17	4	SG on pile.	Ra ref.
6590	- LIGHT 66 200 feet outside channel limit.	30-33-18.456N 088-01-28.323W	FI R 4s	17	4	TR on pile.	Ra ref.
6595	- <i>Lighted Buoy 67</i> 200 feet outside channel limit.	30-34-26.616N 088-01-44.349W	FI G 6s		4	Green.	
6600	- LIGHT 68 200 feet outside channel limit.	30-34-27.149N 088-01-36.027W	FI R 6s	17	4	TR on pile.	Ra ref.
6605	- <i>Lighted Buoy 69</i> 200 feet outside channel limit.	30-35-23.832N 088-01-51.583W	FI G 4s		4	Green.	
6610	- <i>Lighted Buoy 70</i> 200 feet outside channel limit.	30-35-24.597N 088-01-42.473W	FI R 4s		5	Red.	
6615	- LIGHT 71 200 feet outside channel limit.	30-36-20.624N 088-01-57.959W	FI G 2.5s	17	4	SG on pile.	Ra ref.
6620	- <i>Lighted Buoy 72</i> 200 feet outside channel limit.	30-36-21.390N 088-01-48.847W	FI R 2.5s		4	Red.	

(1) No.	(2) Name and Location	(3) Position	(4) Characteristic	(5) Height	(6) Range	(7) Structure	(8) Remarks
ALABAMA - Eighth District							
MOBILE BAY (Chart 11376)							
Mobile Channel							
6625	MOBILE AIRPORT APPROACH LIGHTS(4)	30-36-32.000N 088-03-20.000W	Q W	20		On platform on piles.	Private aid.
6630	- LIGHT 73 200 feet outside channel limit.	30-37-06.399N 088-02-03.099W	Q G	17	3	SG on pile.	Ra ref.
6635	- <i>Lighted Buoy 74</i> 200 feet outside channel limit.	30-37-06.500N 088-01-52.684W	Q R		4	Red.	
6640	- G RANGE FRONT LIGHT	30-36-27.396N 088-01-59.986W	Q G	25		KRW on skeleton tower on piles.	For downbound traffic. Visible 2° each side of range line.
6645	- G RANGE FRONT LIGHT PASSING LIGHT	30-36-27.388N 088-01-59.989W	Q W	11	5	On same structure as Mobile Channel G Range Front Light.	
6650	- G RANGE REAR LIGHT 1,669 yards, 181.7° from front light.	30-35-37.859N 088-02-01.688W	Iso G 6s	56		KRW on skeleton tower on piles.	Visible 2° each side of range line.
6655	- G RANGE REAR LIGHT PASSING LIGHT	30-35-37.874N 088-02-01.692W	Q W	14	4	On same structure as Mobile Channel G Range Rear Light.	
6660	- <i>Lighted Buoy 76</i>	30-37-45.413N 088-01-52.500W	FI R 2.5s		3	Red.	
6665	- F RANGE FRONT LIGHT	30-37-48.673N 088-02-03.246W	Q G	25		KRW on skeleton tower on piles.	
6670	- F RANGE FRONT LIGHT PASSING LIGHT	30-37-48.679N 088-02-03.243W	Q W	12	5	On same structure as Mobile Channel F Range Front Light.	
6675	- F RANGE REAR LIGHT 1,714 yards, 354.4° from front light.	30-38-39.322N 088-02-08.943W	Iso G 6s	67		KRW on skeleton tower on piles.	
6680	<i>Arlington Channel Lighted Buoy 1</i> 60 feet outside channel limit.	30-38-22.709N 088-02-00.016W	FI G 2.5s		4	Green.	
6685	- <i>Lighted Buoy 78</i> 200 feet outside channel limit.	30-38-28.688N 088-01-51.638W	FI R 4s		5	Red.	
6690	Arlington Channel Junction Buoy A 60 feet outside channel limit.	30-38-40.708N 088-02-02.016W				Green can with red band.	
6695	- LIGHT 82 200 feet outside channel limit.	30-38-58.828N 088-01-49.585W	FI R 2.5s	17	3	TR on pile.	Ra ref.
6700	USS ALABAMA PARK FISHING PIER LIGHT	30-40-58.540N 088-00-46.760W	FI G 2.5s			On east end fishing pier.	Private aid.

TENNESSEE - TOMBIGBEE WATERWAY (Alabama) - Eighth District

Mobile Bay (Chart 11376)							
Mobile River							
<i>From mile 0.0 to mile 45.2, the river is marked with numerous unlisted daybeacons and unlighted buoys which are periodically relocated to meet minor changing conditions.</i>							
6705	LL&E DOLPHIN LIGHTS (2)	30-42-53.000N 088-02-15.000W	FI R 2.5s	17		On breasting dolphin.	Private aid.
6710	- TERMINAL LIGHT	30-43-39.000N 088-02-36.000W	F G	25		Pole.	Private aid.
6712	ARC TERMINAL MOORING DOLPHIN LIGHTS	30-43-17.808N 088-02-23.189W	FI R 2.5s			Marks outermost upstream and downstream dolphins.	Private aid.
6715	Chickasaw Creek Junction Buoy C	30-44-16.640N 088-02-36.671W				Green can with red band.	
6717	PARKER TOWING DOWNSTREAM MOORING LIGHT	30-45-00.020N 088-02-06.520W	FI W 2.5s			Marks the most downstream mooring pile.	Private aid.
6717.01	PARKER TOWING UPSTREAM MOORING LIGHT	30-45-20.420N 088-01-57.680W	FI W 2.5s			Marks the most upstream mooring pile.	Private aid.

(1) No.	(2) Name and Location	(3) Position	(4) Characteristic	(5) Height	(6) Range	(7) Structure	(8) Remarks
TENNESSEE - TOMBIGBEE WATERWAY (Alabama) - Eighth District							
Mobile Bay (Chart 11376)							
Mobile River							
<i>From mile 0.0 to mile 45.2, the river is marked with numerous unlisted daybeacons and unlighted buoys which are periodically relocated to meet minor changing conditions.</i>							
6720	SPANISH RIVER LIGHT	30-46-15.710N 088-01-22.837W	FI R 2.5s	17	3	TR on pile.	Ra ref.
6722	MOBILE COUNTY SCIENTIFIC MONITORING PLATFORM LIGHT A	30-46-55.500N 088-04-25.400W	FI Y 2.5s			On pile.	Private aid.
6723	<i>Genesis Pipeline Lighted Danger Buoy</i>	30-46-49.980N 088-00-54.470W	FI W 2.5s			Marks submerged rock.	Private aid.
6725	TWELVE MILE ISLAND LIGHT	30-47-06.339N 088-00-40.159W	FI R 2.5s	17	3	TR on pile.	Ra ref.
6750	Big Bayou Canot West Danger Daybeacon	30-48-40.368N 087-59-27.661W				NW on pile worded DANGER FIXED BRIDGE.	
6755	Big Bayou Canot East Danger Daybeacon	30-48-39.926N 087-59-24.253W				NW on pile worded DANGER FIXED BRIDGE.	
6765	SCOTT BRIDGE COMPANY BRIDGE ASSEMBLY STRUCTURE LIGHTS (2)	30-54-47.050N 087-57-41.530W	FI R 2.5s			Marks structure outermost corners.	Private aid.
TOMBIGBEE RIVER							
<i>From mile 45.2 to mile 410 the river is marked with numerous unlisted daybeacons and unlighted buoys which are periodically relocated to meet minor changing conditions.</i>							
6770	ALABAMA ELECTRIC SOUTH BARGE UNLOADING FACILITY LIGHTS (2) RDB Mile 89.0.		FI G 2.5s			On mooring cells.	Private aid.
6775	ALABAMA ELECTRIC COOP UNLOADING FACILITY LIGHTS (2) RDB mile 89.5		FI G 6s			On mooring dolphins.	Private aid.
6780	Boise White Paper Water Intake Buoy LDB mile 89.5	31-29-24.000N 087-54-19.000W				Red.	Private aid.
Weyerhaeuser Water Intake							
6785	- LIGHT A	33-26-09.000N 088-26-26.000W	FI G 6s	36		NW on pile.	Private aid.
6790	- LIGHT B	33-26-07.000N 088-26-31.000W	FI (2)R 6s	36		NW on pile.	Private aid.
6795	- LIGHT C	33-26-11.000N 088-26-27.000W	FI G 6s	36		NW on pile.	Private aid.
6800	- LIGHT D	33-26-10.000N 088-26-31.000W	FI (2)R 6s	36		NW on pile.	Private aid.
ALABAMA RIVER							
6800.05	- CELLULOSE PILING LIGHT LDB Mile 69.9	31-34-37.980N 087-31-09.620W	FI R 2.5s			Marks outermost upstream piling.	Private aid.
6801	UNITED LAND COMPANY DOLPHIN LIGHTS (2) LDB Mile 353.3		FI R 2.5s	15		On dolphins.	Private aid.
TOMBIGBEE RIVER							
<i>From mile 45.2 to mile 410 the river is marked with numerous unlisted daybeacons and unlighted buoys which are periodically relocated to meet minor changing conditions.</i>							
6801.01	<i>NEON Special Lighted Scientific Monitoring Buoy A</i>	31-51-13.740N 088-09-26.280W	FI Y 2.5s			Marks submerged scientific monitoring equipment.	Private aid.
6801.02	<i>NEON Special Lighted Scientific Monitoring Buoy B</i>	31-51-09.780N 088-09-28.070W	FI Y 2.5s			Marks submerged scientific monitoring equipment.	Private aid.

(1) No.	(2) Name and Location	(3) Position	(4) Characteristic	(5) Height	(6) Range	(7) Structure	(8) Remarks
TENNESSEE - TOMBIGBEE WATERWAY (Alabama) - Eighth District							
BLACK WARRIOR RIVER							
<i>From mile 217 to mile 385.5, the river is marked with numerous unlisted daybeacons and unlighted buoys which are periodically relocated to meet minor changing conditions.</i>							
<i>Holt Lock and Bankhead Lake buoys and daybeacons have been discontinued and waterways marked with unlisted, unlighted buoys.</i>							
<i>Mulberry Fork</i>							
<i>From mile 385.6 to mile 399.7, the river is marked with unlisted daybeacons and unlighted buoys which are periodically relocated to meet minor changing conditions.</i>							
<i>Locust Fork</i>							
<i>From mile 387.0 to mile 390.8, the river is marked with unlisted daybeacons and unlighted buoys which are periodically relocated to meet minor changing conditions.</i>							
6802	NEON Special Lighted Scientific Monitoring Buoy C	32-32-32.750N 087-47-52.780W	Fl Y 2.5s			Marks submerged scientific equipment.	Private aid.
6803	NEON SPECIAL LIGHTED SCIENTIFIC MONITORING LIGHT D	32-32-31.000N 087-47-52.960W	Fl Y 2.5s			Marks submerged scientific equipment.	Private aid.
ALABAMA - Eighth District							
SANTA ROSA SOUND TO DAUPHIN ISLAND (Chart 11378)							
Mobile Bay							
Bon Secour River							
6805 33770	- LIGHT 2	30-17-02.358N 087-45-23.147W	Fl R 2.5s	17	3	TR-TY on pile.	Ra ref.
6810	- Daybeacon 3 20 feet outside channel limit.	30-17-07.818N 087-45-15.865W				SG on pile.	Ra ref.
6815	- Daybeacon 4	30-17-05.745N 087-45-15.981W				TR on pile.	Ra ref.
6820	- Daybeacon 5	30-17-13.485N 087-45-05.582W				SG on pile.	Ra ref.
6825	- Daybeacon 6 20 feet outside channel limit.	30-17-12.445N 087-45-03.880W				TR on pile.	Ra ref.
6830	- Daybeacon 7	30-17-28.145N 087-45-00.280W				SG on pile.	Ra ref.
6835	- Daybeacon 8	30-17-27.763N 087-44-56.867W				TR on pile.	Ra ref.
6840	- Daybeacon 9	30-17-43.344N 087-44-55.580W				SG on pile.	Ra ref.
6845	- Daybeacon 10	30-17-42.525N 087-44-54.217W				TR on pile.	Ra ref.
6850	- Daybeacon 11	30-17-49.301N 087-44-38.660W				SG on pile.	Ra ref.
South Fork Channel							
6855	- Daybeacon SF	30-17-47.138N 087-44-38.382W				JR on pile.	Ra ref.
6860	- Daybeacon 2	30-17-45.403N 087-44-42.278W				TR on pile.	Ra ref.
6865	- Daybeacon 3	30-17-44.744N 087-44-33.979W				SG on pile.	Ra ref.
6870	- Daybeacon 5	30-17-41.649N 087-44-28.982W				SG on pile.	Ra ref.
Bon Secour River							
6875	- Daybeacon 14	30-17-53.883N 087-44-21.388W				TR on pile.	Ra ref.
6880	- Daybeacon 16 40 feet outside channel limit.	30-18-00.726N 087-44-13.622W				TR on pile.	Ra ref.
6885	- Daybeacon 18 40 feet outside channel limit.	30-18-05.444N 087-44-07.279W				TR on pile.	Ra ref.
6890	- Daybeacon 20 40 feet outside channel limit.	30-18-08.244N 087-44-01.279W				TR on pile.	Ra ref.
6895	- Daybeacon 22 40 feet outside channel limit.	30-18-09.657N 087-43-50.447W				TR on pile.	Ra ref.
6900	- Daybeacon 24 40 feet outside channel limit.	30-18-11.813N 087-43-37.740W				TR on pile.	Ra ref.
6905	- Daybeacon 26 40 feet outside channel limit.	30-18-23.443N 087-43-36.478W				TR on pile.	Ra ref.

(1) No.	(2) Name and Location	(3) Position	(4) Characteristic	(5) Height	(6) Range	(7) Structure	(8) Remarks
ALABAMA - Eighth District							
SANTA ROSA SOUND TO DAUPHIN ISLAND (Chart 11378)							
Mobile Bay							
Bon Secour River							
6910	- Daybeacon 28 40 feet outside channel limit.	30-18-33.258N 087-43-35.214W				TR on pile.	Ra ref.
6915	- Daybeacon 30 40 feet outside channel limit.	30-18-40.242N 087-43-25.878W				TR on pile.	Ra ref.
6920	- Daybeacon 31 30 feet outside channel limit.	30-18-45.980N 087-43-20.302W				SG on pile.	Ra ref.
6925	- Daybeacon 32 30 feet outside channel limit.	30-18-44.178N 087-43-08.125W				TR on pile.	Ra ref.
6930	- Daybeacon 33 30 feet outside channel limit.	30-18-45.241N 087-43-07.812W				SG on pile.	Ra ref.
6935	- Daybeacon 34 30 feet outside channel limit.	30-18-42.876N 087-42-55.696W				TR on pile.	Ra ref.
6940	- Daybeacon 36 30 feet outside channel limit.	30-18-49.784N 087-42-48.707W				TR on pile.	Ra ref.
6945	- Daybeacon 37 30 feet outside channel limit.	30-19-00.078N 087-42-49.165W				SG on pile.	Ra ref.
6950	- Daybeacon 38 30 feet outside channel limit.	30-18-59.850N 087-42-47.687W				TR on pile.	Ra ref.
MOBILE BAY (Chart 11376)							
Mobile Bay							
Mobile Channel							
6955	AUBURN UNIVERSITY RESEARCH LIGHT A	30-18-38.441N 087-47-10.670W	Fl Y 2.5s	12		On platform on piles.	Private aid.
Mobile Bay							
6959	ADCNR BON SECOUR REEF SPECIAL LIGHT A	30-21-36.000N 087-54-04.000W	Fl Y 2.5s			Marks perimeter of reef.	Private aid.
6959.01	ADCNR BON SECOUR REEF SPECIAL LIGHT B	30-21-43.000N 087-54-04.000W	Fl Y 2.5s			Marks perimeter of reef.	Private aid.
6959.02	ADCNR BON SECOUR REEF SPECIAL LIGHT D	30-21-36.000N 087-54-12.000W	Fl Y 2.5s			Marks perimeter of reef.	Private aid.
6959.03	ADCNR BON SECOUR REEF SPECIAL LIGHT C	30-21-43.000N 087-54-12.000W	Fl Y 2.5s			Marks perimeter of reef.	Private aid.
6960	WEEKS BAY ENTRANCE LIGHT 1	30-22-12.858N 087-51-17.065W	Fl G 4s	30	5	SG on platform.	Ra ref.
6963	NOAA BON SECOUR BAY DANGER BREAKWATER LIGHT	30-19-15.162N 087-47-25.445W	Fl W 2.5s			Marks shoreline restoration breakwater structure.	Private aid.
6963.01	NOAA BON SECOUR BAY DANGER BREAKWATER LIGHT	30-19-17.260N 087-47-29.969W	Fl W 2.5s			Marks shoreline restoration breakwater structure.	Private aid.
6963.02	NOAA BON SECOUR BAY DANGER BREAKWATER LIGHT	30-19-30.741N 087-47-56.618W	Fl W 2.5s			Marks shoreline restoration breakwater structure.	Private aid.
6963.03	NOAA BON SECOUR BAY DANGER BREAKWATER LIGHT	30-19-21.655N 087-47-38.951W	Fl W 2.5s			Marks shoreline restoration breakwater structure.	Private aid.
6963.04	NOAA BON SECOUR BAY DANGER BREAKWATER LIGHT	30-19-23.822N 087-47-43.441W	Fl W 2.5s			Marks shoreline restoration breakwater structure.	Private aid.
6963.05	NOAA BON SECOUR BAY DANGER BREAKWATER LIGHT	30-19-26.069N 087-47-47.875W	Fl W 2.5s			Marks shoreline restoration breakwater structure.	Private aid.
6963.06	NOAA BON SECOUR BAY DANGER BREAKWATER LIGHT	30-19-28.405N 087-47-52.241W	Fl W 2.5s			Marks shoreline restoration breakwater structure.	Private aid.
6963.07	NOAA BON SECOUR BAY DANGER BREAKWATER LIGHT	30-19-30.741N 087-47-56.618W	Fl W 2.5s			Marks shoreline restoration breakwater structure.	Private aid.

(1) No.	(2) Name and Location	(3) Position	(4) Characteristic	(5) Height	(6) Range	(7) Structure	(8) Remarks
ALABAMA - Eighth District							
MOBILE BAY (Chart 11376)							
Mobile Bay							
6963.08	NOAA BON SECOUR BAY DANGER BREAKWATER LIGHT	30-19-47.831N 087-48-20.166W	FI W 2.5s			Marks shoreline restoration breakwater structure.	Private aid.
6963.09	NOAA BON SECOUR BAY DANGER BREAKWATER LIGHT	30-19-36.167N 087-48-04.759W	FI W 2.5s			Marks shoreline restoration breakwater structure.	Private aid.
6963.11	NOAA BON SECOUR BAY DANGER BREAKWATER LIGHT	30-19-39.217N 087-48-08.511W	FI W 2.5s			Marks shoreline restoration breakwater structure.	Private aid.
6963.12	NOAA BON SECOUR BAY DANGER BREAKWATER LIGHT	30-19-42.019N 087-48-12.434W				Marks shoreline restoration breakwater structure.	Private aid.
6963.13	NOAA BON SECOUR BAY DANGER BREAKWATER LIGHT	30-19-44.742N 087-48-16.470W	FI W 2.5s			Marks shoreline restoration breakwater structure.	Private aid.
6963.14	NOAA BON SECOUR BAY DANGER BREAKWATER LIGHT	30-19-47.831N 087-48-20.166W	FI W 2.5s			Marks shoreline restoration breakwater structure.	Private aid.
6963.15	NOAA BON SECOUR BAY DANGER BREAKWATER LIGHT	30-19-50.981N 087-48-23.793W	FI W 2.5s			Marks shoreline restoration breakwater structure.	Private aid.
6963.16	NOAA BON SECOUR BAY DANGER BREAKWATER LIGHT	30-19-53.535N 087-48-27.977W	FI W 2.5s			Marks shoreline restoration breakwater structure.	Private aid.
6963.17	NOAA BON SECOUR BAY DANGER BREAKWATER LIGHT	30-19-56.396N 087-48-31.912W	FI W 2.5s			Marks shoreline restoration breakwater structure.	Private aid.
6963.18	NOAA BON SECOUR BAY DANGER BREAKWATER LIGHT	30-19-59.605N 087-48-35.482W	FI W 2.5s			Marks shoreline restoration breakwater structure.	Private aid.
6963.19	NOAA BON SECOUR BAY DANGER BREAKWATER LIGHT	30-20-03.022N 087-48-38.779W	FI W 2.5s			Marks shoreline restoration breakwater structure.	Private aid.
6963.21	NOAA BON SECOUR BAY DANGER BREAKWATER LIGHT	30-20-06.528N 087-48-41.951W	FI W 2.5s			Marks shoreline restoration breakwater structure.	Private aid.
SANTA ROSA SOUND TO DAUPHIN ISLAND (Chart 11378)							
Mobile Bay							
Bon Secour River							
6963.22	NOAA BON SECOUR BAY DANGER BREAKWATER LIGHT	30-20-10.284N 087-48-44.712W	FI W 2.5s			Marks shoreline restoration breakwater structure.	Private aid.
6963.23	NOAA BON SECOUR BAY DANGER BREAKWATER LIGHT	30-20-13.650N 087-48-48.010W	FI W 2.5s			Marks shoreline restoration breakwater structure.	Private aid.
6965	Alabama Marine Resources Division Danger Daybeacons (4)	30-23-12.300N 087-53-08.820W				NW on pile. DANGER - SUBMERGED WRECK.	Marks submerged obstruction. Private aid.
MOBILE BAY (Chart 11376)							
Mobile Bay							
6968	- DANGER LIGHT A	30-19-01.018N 087-57-56.893W	Q W	17	3	NW on pile worded "DANGER PIPE"	Ra ref.
6970	MULLET POINT LIGHT 2	30-24-17.742N 087-55-14.713W	FI R 4s	30	5	TR on skeleton tower on piles.	Ra ref.
6972	ADCNR LEGACY REEF SPECIAL LIGHTS (10)	30-15-59.800N 087-58-26.570W	FI Y 2.5s			Marks submerged obstructions.	Private aid.
6974	ADCNR POINT CLEAR REEF SPECIAL LIGHTS (6)	30-27-54.060N 087-57-43.920W	FI Y 2.5s			Marks submerged obstructions.	Private aid.

(1) No.	(2) Name and Location	(3) Position	(4) Characteristic	(5) Height	(6) Range	(7) Structure	(8) Remarks
ALABAMA - Eighth District							
MOBILE BAY (Chart 11376)							
Mobile Bay							
6975	Klondike Fishing Reef Daybeacons (8)	30-27-24.000N 087-56-06.000W				NW on piles worded DANGER SUBMERGED FISHING REEF.	Private aid.
6980	GREAT POINT CLEAR LIGHT 4	30-28-41.947N 087-57-18.377W	FI R 4s	37	5	TR on platform	Ra ref.
Grand Hotel Yacht Basin							
7015	- Daybeacon 1	30-29-13.374N 087-56-17.115W				SG on pile.	Private aid.
7025	- LIGHT 3	30-29-14.307N 087-56-06.012W	FI G 4s	15		SG on pile.	Private aid.
7030	- LIGHT 2	30-29-12.770N 087-56-05.924W	FI R 4s	15		TR on pile.	Private aid.
Mobile Bay							
7035	Battles Wharf Fishing Reef Daybeacons (2)	30-29-42.000N 087-56-00.000W				NW on piles worded DANGER FISHING REEFS.	Marks perimeter 150 ft square fishing reef. Private aid.
7040	Upper Bay Barge Fishing Reef Daybeacons (5)	30-34-42.000N 087-56-54.000W				NW on piles. worded DANGER SUBMERGED FISHING REEF.	Marks perimeter 150ft. square fishing reef. Private aid.
Fly Creek							
7045	- ENTRANCE LIGHT 2	30-32-38.038N 087-54-32.522W	FI R 4s	17	4	TR on pile.	Ra ref.
7050	- Daybeacon 3	30-32-38.634N 087-54-29.177W				SG on pile.	Ra ref.
7055	- Daybeacon 4	30-32-36.229N 087-54-26.442W				TR on pile.	Ra ref.
7060	- Buoy 5	30-32-37.290N 087-54-24.628W				Green can.	
7065	- Daybeacon 6	30-32-34.288N 087-54-17.335W				TR on pile.	Ra ref.
7070	- Buoy 7	30-32-35.282N 087-54-16.668W				Green can.	
Blakeley River							
7143	ALGAE SYSTEMS AQUACULTURE SPECIAL LIGHTS (13)	30-37-49.930N 087-55-23.100W	FI Y 2.5s			Marks aquaculture dock.	Private aid.
D'Olive Bay							
7144.01	- Daybeacon 1	30-38-24.750N 087-55-31.580W				SG on Pile.	Private aid.
7144.02	- Daybeacon 2	30-38-23.860N 087-55-32.010W				TR on pile.	Private aid.
7144.03	- Daybeacon 3	30-38-23.410N 087-55-29.430W				SG on pile.	Private aid.
7144.04	- Daybeacon 4	30-38-22.480N 087-55-26.530W				TR on pile.	Private aid.
7144.05	- Daybeacon 5	30-38-21.480N 087-55-22.310W				SG on pile.	Private aid.
7144.06	- Daybeacon 6	30-38-21.800N 087-55-24.310W				TR on pile.	Private aid.
7144.07	- Daybeacon 7	30-38-17.960N 087-55-16.980W				SG on pile.	Private aid.
7144.08	- Daybeacon 8	30-38-20.490N 087-55-21.280W				TR on pile.	Private aid.
7144.09	- Daybeacon 9	30-38-13.740N 087-55-11.420W				SG on pile.	Private aid.
7144.11	- Daybeacon 10	30-38-17.330N 087-55-17.510W				TR on pile.	Private aid.
7144.12	- Daybeacon 11	30-38-13.230N 087-55-10.120W				SG on pile.	Private aid.
7144.13	- Daybeacon 12	30-38-13.200N 087-55-12.130W				TR on pile.	Private aid.

(1) No.	(2) Name and Location	(3) Position	(4) Characteristic	(5) Height	(6) Range	(7) Structure	(8) Remarks
ALABAMA - Eighth District							
MOBILE BAY (Chart 11376)							
D'Olive Bay							
7144.14	- Daybeacon 13	30-38-16.250N 087-55-06.000W				SG on pile.	Private aid.
7144.15	- Daybeacon 14	30-38-12.610N 087-55-10.030W				TR on pile.	Private aid.
7144.16	- Daybeacon 15	30-38-18.750N 087-55-05.790W				SG on pile.	Private aid.
7144.17	- Daybeacon 16	30-38-15.360N 087-55-05.520W				TR on pile.	Private aid.
7144.18	- Daybeacon 17	30-38-20.120N 087-55-02.840W				SG on pile.	Private aid.
7144.19	- Daybeacon 18	30-38-18.600N 087-55-04.540W				TR on pile.	Private aid.
7144.21	- Daybeacon 20	30-38-19.420N 087-55-02.640W				TR on pile.	Private aid.
Tensaw River							
7145	Corps Of Engineers Survey Station Daybeacon					NR on pile.	Maintained by U.S. Army Corps of Engineers. Aid maintained by U.S. Army Corps of Engineers.
7150	LOWER HALL LANDING DOCK LIGHT	30-49-08.021N 087-54-57.025W	F R	15		On pole.	Maintained by U. S. Maritime Commission.
Dauphin Island Channel							
7155	- LIGHT 1	30-15-13.322N 088-03-22.707W	Q G	17	3	SG on pile.	Ra ref.
7160	- Daybeacon 2	30-15-16.633N 088-03-25.978W				TR on pile.	Ra ref.
7165	- Daybeacon 3	30-15-10.074N 088-03-33.565W				SG on pile.	
7170	- Daybeacon 4	30-15-14.860N 088-03-35.074W				TR on pile.	Ra ref.
7175	- Daybeacon 5	30-15-09.516N 088-03-41.376W				SG on pile.	Ra ref.
7180	- Daybeacon 6	30-15-12.953N 088-03-42.872W				TR on pile.	Ra ref.
7185	- Daybeacon 7	30-15-09.259N 088-03-48.740W				SG on pile.	Ra ref.
7190	- Daybeacon 8	30-15-12.002N 088-03-49.667W				TR on pile.	Ra ref.
7195	- Daybeacon 9	30-15-07.880N 088-04-01.328W				SG on pile.	Ra ref.
7200	- Daybeacon 10	30-15-10.320N 088-04-01.454W				TR on pile.	Ra ref.
7205	- LIGHT 12 50 feet outside channel limit.	30-15-08.168N 088-04-19.493W	Q R	17	3	TR on pile.	Ra ref.
7210	- LIGHT 14	30-15-07.259N 088-04-32.812W	FI R 4s	17	3	TR on pile.	Ra ref.
7215	- Daybeacon 16	30-15-07.218N 088-04-38.305W				TR on pile.	Ra ref.
7220	- LIGHT 17	30-15-05.418N 088-04-44.665W	Q G	11	3	SG on pile.	Ra ref.
7225	FORT GAINES POINT WRECK LIGHT WR1	30-14-59.752N 088-04-24.020W	Q G	17	3	On single pile.	Ra ref.
7230	DAUPHIN ISLAND SPIT LIGHT D	30-15-00.326N 088-04-05.821W	Q W	17	5	NR on dolphin.	Ra ref.
7235	Sand Reef Oyster Reef Daybeacons (5)	30-16-12.000N 088-05-40.000W				NW on piles worded DANGER SUBMERGED FISHING REEFS.	Private aid.
7237	ADCNR GHOST RIG REEF SPECIAL LIGHT A	30-15-48.000N 088-03-54.000W	FI Y 2.5s			Marks perimeter of reef.	Private aid.
7237.01	ADCNR GHOST RIG REEF SPECIAL LIGHT B	30-15-54.000N 088-03-53.000W	FI Y 2.5s			Marks perimeter of reef.	Private aid.

(1) No.	(2) Name and Location	(3) Position	(4) Characteristic	(5) Height	(6) Range	(7) Structure	(8) Remarks
ALABAMA - Eighth District							
MOBILE BAY (Chart 11376)							
Dauphin Island Channel							
7237.02	ADCNR GHOST RIG REEF SPECIAL LIGHT C	30-15-54.000N 088-04-01.000W	FI Y 2.5s			Marks perimeter of reef.	Private aid.
7237.03	ADCNR GHOST RIG REEF SPECIAL LIGHT D	30-15-48.000N 088-04-01.000W	FI Y 2.5s			Marks perimeter of reef.	Private aid.
7237.04	ADCNR WELLHEAD REEF SPECIAL LIGHT A	30-18-08.000N 088-03-43.000W	FI Y 2.5s			Marks perimeter of reef.	Private aid.
7237.05	ADCNR WELLHEAD REEF SPECIAL LIGHT B	30-18-15.000N 088-03-43.000W	FI Y 2.5s			Marks perimeter of reef.	Private aid.
7237.06	ADCNR WELLHEAD REEF SPECIAL LIGHT C	30-18-15.000N 088-03-51.000W	FI Y 2.5s			Marks perimeter of reef.	Private aid.
7237.07	ADCNR WELLHEAD REEF SPECIAL LIGHT D	30-18-10.000N 088-03-47.000W	FI Y 2.5s			Marks perimeter of reef.	Private aid.
7240	Alabama Oyster Reef Daybeacons (38)	30-19-42.000N 088-05-06.000W				NW on pile worded DANGER SUBMERGED OYSTER REEF.	Private aid.
7245	Alabama Oyster Reef Buoys (6)	30-17-12.200N 088-06-54.600W				White with orange bands and diamond worded DANGER OYSTER REEF.	Private aid.
7250	West-Side Fishing Reef Daybeacons (5)	30-20-36.000N 088-03-54.000W				NW on piles worded DANGER SUBMERGED FISHING REEFS.	Private aid.
7252	MOBILE COUNTY BAYFRONT PARK DANGER BREAKWATER LIGHT	30-21-16.850N 088-06-59.370W	FI W 2.5s			Marks breakwater structure.	Private aid.
7252.01	MOBILE COUNTY BAYFRONT PARK DANGER BREAKWATER LIGHT	30-21-18.810N 088-06-58.230W	FI W 2.5s			Marks breakwater structure.	Private aid.
7252.02	MOBILE COUNTY BAYFRONT PARK DANGER BREAKWATER LIGHT	30-21-20.810N 088-06-57.100W	FI W 2.5s			Marks breakwater structure.	Private aid.
7252.03	MOBILE COUNTY BAYFRONT PARK DANGER BREAKWATER LIGHT	30-21-22.780N 088-06-55.990W	FI W 2.5s			Marks breakwater structure.	Private aid.
Fowl River							
<i>Lights and daybeacons are 50 feet outside channel limit.</i>							
7255	- Daybeacon 1	30-26-53.703N 088-04-57.144W				SG on pile.	Ra ref.
7260	- LIGHT 2	30-26-57.738N 088-04-56.425W	FI R 2.5s	17	4	TR on dolphin.	Ra ref.
7265	- Daybeacon 3	30-26-58.761N 088-05-17.310W				SG on pile.	Ra ref.
7270	- Daybeacon 4	30-27-01.743N 088-05-16.915W				TR on pile.	Ra ref.
7275	- Daybeacon 5	30-27-04.728N 088-05-45.020W				SG on pile.	Ra ref.
7280	- LIGHT 6	30-27-07.072N 088-05-41.309W	FI R 6s	17	4	TR on dolphin.	Ra ref.
7285	- Daybeacon 7	30-27-08.479N 088-05-57.020W				SG on pile.	Ra ref.
7290	- Daybeacon 8	30-27-10.487N 088-05-57.111W				TR on pile.	Ra ref.
7295	- Daybeacon 9	30-27-12.091N 088-06-14.162W				SG on pile.	Ra ref.
7300	- LIGHT 10	30-27-14.178N 088-06-14.065W	Q R	17	3	TR on dolphin.	Ra ref.
7305	- Daybeacon 12	30-27-04.858N 088-06-29.611W				TR on pile.	Ra ref.
7310	- OBSTRUCTION LIGHT 12A	30-27-02.309N 088-06-31.111W	Q R	17	3	TR on pile.	
7312	MOBILE BAY NATIONAL ESTUARY DANGER BREAKWATER LIGHT	30-27-00.630N 088-06-28.180W	FI W 2.5s			Marks shoreline restoration breakwater structure.	Private aid.

(1) No.	(2) Name and Location	(3) Position	(4) Characteristic	(5) Height	(6) Range	(7) Structure	(8) Remarks
ALABAMA - Eighth District							
MOBILE BAY (Chart 11376)							
Fowl River							
<i>Lights and daybeacons are 50 feet outside channel limit.</i>							
7312.01	MOBILE BAY NATIONAL ESTUARY DANGER BREAKWATER LIGHT	30-26-59.160N 088-06-25.070W	Fl W 2.5s			Marks shoreline restoration breakwater structure.	Private aid.
7312.02	MOBILE BAY NATIONAL ESTUARY DANGER BREAKWATER LIGHT	30-26-55.680N 088-06-23.980W	Fl W 2.5s			Marks shoreline restoration breakwater structure.	Private aid.
7312.03	MOBILE BAY NATIONAL ESTUARY DANGER BREAKWATER LIGHT	30-26-51.320N 088-06-23.760W	Fl W 2.5s			Marks shoreline restoration breakwater structure.	Private aid.
7312.04	ABDUR AQUACULTURE SPECIAL LIGHTS A-H (8)	30-26-47.270N 088-06-09.290W	Fl Y 2.5s			Marks perimeter of aquaculture farm.	Private aid.
7312.11	DAUPHIN ISLAND SEA LAB SOUTH DANGER LIGHT	30-26-28.220N 088-06-08.320W	Fl W 2.5s			Marks submerged reef.	Private aid.
7312.12	DAUPHIN ISLAND SEA LAB NORTH DANGER LIGHT	30-26-33.760N 088-06-13.400W	Fl W 2.5s			Marks submerged reef.	Private aid.
7315	- Daybeacon 13	30-26-50.893N 088-06-36.424W				SG on pile.	Ra ref.
7320	- Daybeacon 14	30-26-51.671N 088-06-38.412W				TR on pile.	Ra ref.
7325	- Daybeacon 15	30-26-38.157N 088-06-44.183W				SG on pile.	Ra ref.
7330	- Daybeacon 16	30-26-39.088N 088-06-45.794W				TR on pile.	Ra ref.
7333	ANKERSEN AQUACULTURE SPECIAL LIGHTS (4)	30-29-00.965N 088-06-00.139W	Fl Y 2.5s			Marks outermost corners of aquaculture farm.	Private aid.
Theodore Ship Channel							
7335	- OUTER RANGE FRONT LIGHT	30-28-36.022N 088-00-43.121W	Q W	25		KRW on skeleton tower on piles.	Visible all around; higher intensity 1.5° each side of range line.
7340	- OUTER RANGE REAR LIGHT 1,667 yards, 123.6° from front light.	30-28-08.623N 087-59-55.512W	Iso W 6s	67		KRW on skeleton tower on piles.	Visible 4° each side of rangeline.
7345	- OUTER RANGE REAR LIGHT PASSING LIGHT	30-28-08.638N 087-59-55.531W	Fl W 4s	15	3	On same structure as Theodore Ship Channel Outer Range Rear Light.	
7350 6535	- LIGHT 1 350 feet outside channel limit.	30-28-38.723N 088-01-08.510W	Q G	17	3	SG on pile.	Ra ref.
7355 6545	- JUNCTION LIGHT T	30-28-58.945N 088-01-11.952W	Fl (2+1)G 6s	17	4	JG on pile.	Ra ref.
7360	- LIGHT 3 290 feet outside channel limit.	30-28-54.225N 088-01-22.868W	Fl G 2.5s	17	4	SG on pile.	Ra ref.
7365	- LIGHT 5 190 feet outside channel limit.	30-29-14.189N 088-01-56.979W	Fl G 4s	17	4	SG on pile.	Ra ref.
7370	- LIGHT 6 280 feet outside channel limit.	30-29-19.443N 088-01-51.436W	Fl R 4s	17	3	TR on pile.	Ra ref.
7375	- LIGHT 7 225 feet outside channel limit.	30-29-41.535N 088-02-43.848W	Fl G 2.5s	17	3	SG on pile.	Ra ref.
7380	- LIGHT 8 300 feet outside channel limit.	30-29-47.481N 088-02-39.151W	Fl R 2.5s	17	3	TR on pile.	Ra ref.
7385	- Buoy 9 300 feet outside channel limit.	30-30-10.217N 088-03-35.397W				Green can.	
7390	- LIGHT 10 240 feet outside channel limit.	30-30-16.502N 088-03-30.904W	Fl R 4s	17	3	TR on dolphin.	Ra ref.

(1) No.	(2) Name and Location	(3) Position	(4) Characteristic	(5) Height	(6) Range	(7) Structure	(8) Remarks
ALABAMA - Eighth District							
MOBILE BAY (Chart 11376)							
Theodore Ship Channel							
7395	- LIGHT 11 270 feet outside channel limit.	30-30-36.844N 088-04-21.108W	FI G 2.5s	17	3	SG on pile.	Ra ref.
7400	- LIGHT 12 270 feet outside channel limit.	30-30-44.829N 088-04-20.958W	FI R 2.5s	17	3	TR on pile.	Ra ref.
7405	- LIGHT 13 380 feet outside channel limit.	30-30-53.920N 088-04-52.925W	FI G 4s	17	4	SG on pile.	Ra ref.
7410	- Anchorage Daybeacon A	30-30-58.320N 088-05-04.825W				NY on pile.	Ra ref.
7415	- LIGHT 14 204 feet outside channel limit.	30-31-08.562N 088-05-00.464W	Q R	17	3	TR on pile.	Ra ref.
7420	- Daybeacon 15 285 feet outside channel limit.	30-31-09.973N 088-05-18.922W				SG on pile.	Ra ref.
7425	- <i>Lighted Buoy 16</i> 190 feet outside channel limit.	30-31-17.833N 088-05-16.654W	FI R 2.5s		3	Red.	
7430	- LIGHT 17 155 feet outside channel limit.	30-31-21.230N 088-05-36.073W	FI G 2.5s	17	3	SG on pile.	Ra ref.
7435	- LIGHT 18 160 feet outside channel limit.	30-31-24.737N 088-05-31.523W	FI R 2.5s	17	3	TR on pile.	Ra ref.
7440	- LIGHT 22 200 feet outside channel limit.	30-31-53.009N 088-06-23.019W	Q R	17	3	TR on pile.	Ra ref.
MOBILE BAY (Chart 11376)							
7445	Hollingers Island Fishing Reef Daybeacons (5)	30-32-06.000N 088-03-12.000W				NW on piles worded DANGER SUBMERGED FISHING REEFS.	Private aid.
Dog River Channel							
7450	- Daybeacon 1	30-32-45.494N 088-01-36.639W				SG on pile.	Ra ref.
7455	- Daybeacon 2	30-32-49.044N 088-01-39.469W				TR on pile.	Ra ref.
7460	- LIGHT 3	30-33-18.064N 088-02-28.264W	FI G 4s	17	4	SG on pile.	Ra ref.
7465	- Daybeacon 4	30-33-19.463N 088-02-27.241W				TR on pile.	Ra ref.
7470	- Daybeacon 5	30-33-49.656N 088-03-19.997W				SG on pile.	Ra ref.
7475	- LIGHT 6	30-33-57.445N 088-03-26.454W	FI R 2.5s	17	3	TR on pile.	Ra ref.
7477	ADCNR DOG RIVER REEF SPECIAL LIGHT A	30-33-08.000N 088-03-35.000W	FI Y 2.5s			Marks perimeter of reef.	Private aid.
7477.01	ADCNR DOG RIVER REEF SPECIAL LIGHT B	30-33-14.000N 088-03-35.000W	FI Y 2.5s			Marks perimeter of reef.	Private aid.
7477.02	ADCNR DOG RIVER REEF SPECIAL LIGHT D	30-33-07.000N 088-03-43.000W	FI Y 2.5s			Marks perimeter of reef.	Private aid.
7477.03	ADCNR DOG RIVER REEF SPECIAL LIGHT C	30-33-14.000N 088-03-43.000W	FI Y 2.5s			Marks perimeter of reef.	Private aid.
7480	- Daybeacon 7	30-33-58.867N 088-04-12.856W				SG on pile.	Ra ref.
7485	- LIGHT 8	30-34-00.347N 088-04-12.719W	FI R 4s	17	4	TR on pile.	Ra ref.
7490	- Daybeacon 9	30-33-59.198N 088-04-24.557W				SG on pile.	Ra ref.
7495	- Daybeacon 10	30-34-01.137N 088-04-24.122W				TR on pile.	Ra ref.
7500	- LIGHT 11	30-34-00.427N 088-04-35.396W	FI G 2.5s	17	4	SG on pile.	Ra ref.

(1) No.	(2) Name and Location	(3) Position	(4) Characteristic	(5) Height	(6) Range	(7) Structure	(8) Remarks
ALABAMA - Eighth District							
MOBILE BAY (Chart 11376)							
Dog River Channel							
7505	- Daybeacon 12	30-34-01.923N 088-04-35.470W				TR on pile.	Ra ref.
7510	- Daybeacon 13	30-33-57.173N 088-04-53.718W				SG on pile.	Ra ref.
7515	- Daybeacon 14	30-33-59.087N 088-04-53.881W				TR on pile.	Ra ref.
7520	- LIGHT 15	30-33-53.562N 088-05-04.278W	FI G 4s	21	4	SG on pile.	Ra ref.
7525	- Daybeacon 16	30-33-56.315N 088-05-04.920W				TR on pile.	Ra ref.
7530	Brookley Hole Site Fishing Reef Daybeacons (2)	30-37-42.000N 088-03-24.000W				NW on piles worded DANGER SUBMERGED FISHING REEFS.	Private aid.
Arlington Channel							
7535	Arlington Docks Site Fishing Reef Daybeacons (4)	30-38-30.000N 088-02-30.000W				NW on pile worded DANGER SUBMERGED FISHING REEFS.	Private aid.
7540 6680	- <i>Lighted Buoy 1</i> 60 feet outside channel limit.	30-38-22.709N 088-02-00.016W	FI G 2.5s		4	Green.	
7545	- OUTBOUND RANGE FRONT LIGHT	30-38-28.576N 088-01-47.046W	Q W	20		KRW on skeleton tower on piles.	Visible all around; higher intensity on rangeline.
7550	- OUTBOUND RANGE REAR LIGHT 209 yards, 109.1° from front light.	30-38-26.545N 088-01-40.257W	Iso W 6s	35		KRW on skeleton tower on piles.	Visible all around; higher intensity on rangeline.
7555 6690	- Junction Buoy A 60 feet outside channel limit.	30-38-40.708N 088-02-02.016W				Green can with red band.	
7560	- LIGHT 3	30-38-34.075N 088-02-13.320W	Q G	17	3	SG on dolphin.	
7565	- LIGHT 4	30-38-37.417N 088-02-12.193W	FI R 2.5s	17	3	TR on pile.	Ra ref.
7570	- LIGHT 5	30-38-39.278N 088-02-28.569W	FI G 6s	17	4	SG on pile.	Ra ref.
7575	- LIGHT 6	30-38-42.213N 088-02-27.692W	FI R 6s	17	4	TR on pile.	Ra ref.
7580	- LIGHT 7	30-38-42.842N 088-02-40.327W	FI G 2.5s	17	4	SG on pile.	Ra ref.
7585	- Daybeacon 8	30-38-46.433N 088-02-40.729W				TR on pile.	Ra ref.
7590	- LIGHT 9	30-38-49.277N 088-03-00.994W	FI G 6s	17	4	SG on pile.	Ra ref.
7595	- Daybeacon 10	30-38-52.222N 088-02-59.687W				TR on pile.	Ra ref.
7600	- LIGHT 11	30-38-53.324N 088-03-16.458W	FI G 2.5s	17	3	SG on pile.	Ra ref.
7605	- LIGHT 12	30-38-58.818N 088-03-17.958W	FI R 4s	17	3	TR on pile.	Ra ref.
7610	- LIGHT 14	30-39-05.287N 088-03-20.979W	FI R 2.5s	17	3	TR on pile.	Ra ref.
7615	- RANGE FRONT LIGHT	30-39-00.239N 088-03-33.041W	Q R	33		KRW on skeleton tower on piles.	Visible all around; higher intensity on rangeline.
7620	- RANGE REAR LIGHT 255 yards, 289.3° from front light.	30-39-03.100N 088-03-42.619W	Oc R 4s	55		KRW on skeleton tower.	Visible all around; higher intensity on rangeline.
7625	Choctaw Pass Fishing Reef Daybeacons (4)	30-39-48.000N 088-01-12.000W				NW on piles worded DANGER SUBMERGED FISHING REEFS.	Private aid.

(1) No.	(2) Name and Location	(3) Position	(4) Characteristic	(5) Height	(6) Range	(7) Structure	(8) Remarks
ALABAMA - Eighth District							
DAUPHIN ISLAND TO DOG KEYS PASS (Chart 11374)							
Mississippi Sound							
7632	ADCNR DANGER BREAKWATER LIGHTS (6)	30-19-14.160N 088-13-37.330W	FI W 2.5s			Marks marsh restoration breakwater.	Private aid.
7632.01	ADCNR DANGER BREAKWATER LIGHTS (6)	30-19-11.240N 088-13-20.290W	FI W 2.5s			Marks marsh restoration breakwater.	Private aid.
7635	Sunken Shrimptoat Fishing Reef Daybeacons (5)	30-18-18.000N 088-16-24.000W				NW on piles worded DANGER SUBMERGED FISHING REEFS.	Private aid.
7640	ISLE AUX HERBES WRECK LIGHT	30-18-17.916N 088-16-26.596W	FI W 2.5s	17	5	NW on pile worded DANGER WRECK.	Ra ref.
7645	BAYOU LA BATRE WRECK LIGHT WR 2	30-21-21.978N 088-16-30.925W	Q R	17	3	TR on pile.	Ra ref.
7650	- LIGHT WR6	30-20-34.554N 088-20-55.970W	FI W 4s	17	4	NW on pile.	
Bayou La Batre							
7660 34320	- LIGHT 3	30-14-51.843N 088-25-32.575W	FI G 4s	17	4	SG-TY on pile.	Ra ref.
7665 34315	- LIGHT 5	30-15-16.591N 088-20-45.410W	Q G	17	3	SG-TY on pile.	Ra ref.
7670	- Buoy 7	30-15-53.993N 088-19-53.627W				Green can.	
7675	- Buoy 8	30-16-10.767N 088-19-25.332W				Red nun.	
7680	- WRECK LIGHT WR	30-16-13.970N 088-19-16.589W	Q R	17	3	TR on pile.	Ra ref.
7685	- LIGHT 10	30-16-29.034N 088-18-58.262W	FI R 2.5s	17	3	TR on pile.	Ra ref.
7690	- Buoy 11	30-16-56.527N 088-18-48.926W				Green can.	
7693	ADCNR MISSISSIPPI SOUND SPECIAL LIGHT B	30-16-56.940N 088-17-10.440W	FI Y 2.5s			Marks perimeter of artificial reef.	Private aid.
7693.01	ADCNR MISSISSIPPI SOUND SPECIAL LIGHT C	30-17-02.889N 088-17-10.414W	FI Y 2.5s			Marks perimeter of artificial reef.	Private aid.
7693.02	ADCNR MISSISSIPPI SOUND SPECIAL LIGHT A	30-17-02.880N 088-17-17.400W	FI Y 2.5s			Marks perimeter of artificial reef.	Private aid.
7693.03	ADCNR MISSISSIPPI SOUND SPECIAL LIGHT D	30-16-57.000N 088-17-17.220W	FI Y 2.5s			Marks perimeter of artificial reef.	Private aid.
7695	- Buoy 12	30-17-23.874N 088-18-35.328W				Red nun.	
7700	- LIGHT 13	30-17-52.423N 088-18-25.640W	FI G 2.5s	17	3	SG on pile.	Ra ref.
7705	- Buoy 14	30-18-19.844N 088-18-11.945W				Red nun.	
7710	- Buoy 15	30-18-46.271N 088-18-02.130W				Green can.	
7715	- <i>Lighted Buoy 16</i>	30-19-15.553N 088-17-48.481W	FI R 6s		2	Red.	
7720	- Buoy 17	30-19-44.098N 088-17-38.673W				Green can.	
7725	- Buoy 18	30-20-11.289N 088-17-25.062W				Red nun.	
7730	- <i>Lighted Buoy 19</i>	30-20-39.708N 088-17-15.280W	FI G 4s		2	Green.	
7735	- Buoy 20	30-21-07.487N 088-17-01.365W				Red nun.	
7740	- Buoy 21	30-21-35.818N 088-16-52.008W				Green can.	
7745	- <i>Lighted Buoy 22</i>	30-22-02.859N 088-16-38.177W	FI R 4s		2	Red.	
7748	CITY OF BAYOU LA BATRE DANGER LIGHT	30-22-04.862N 088-16-36.573W	FI W 2.5s			Marks submerged outfall diffuser.	Private aid.
7750	- Buoy 23	30-22-31.810N 088-16-28.951W				Green can.	

(1) No.	(2) Name and Location	(3) Position	(4) Characteristic	(5) Height	(6) Range	(7) Structure	(8) Remarks
ALABAMA - Eighth District							
DAUPHIN ISLAND TO DOG KEYS PASS (Chart 11374)							
Mississippi Sound							
Bayou La Batre							
7752	LIGHTNING POINT EAST DANGER BREAKWATER LIGHT	30-22-51.450N 088-15-31.820W	FI W 2.5s			Marks breakwater structure.	Private aid.
7752.01	LIGHTNING POINT EAST DANGER BREAKWATER LIGHT	30-22-51.060N 088-15-37.410W	FI W 2.5s			Marks breakwater structure.	Private aid.
7752.02	LIGHTNING POINT EAST DANGER BREAKWATER LIGHT	30-22-47.140N 088-15-40.880W	FI W 2.5s			Marks breakwater structure.	Private aid.
7752.03	LIGHTNING POINT EAST DANGER BREAKWATER LIGHT	30-22-43.970N 088-15-45.270W	FI W 2.5s			Marks breakwater structure.	Private aid.
7752.04	LIGHTNING POINT EAST DANGER BREAKWATER LIGHT	30-22-42.270N 088-15-50.640W	FI W 2.5s			Marks breakwater structure.	Private aid.
7752.05	LIGHTNING POINT EAST DANGER BREAKWATER LIGHT	30-22-41.550N 088-15-56.280W	FI W 2.5s			Marks breakwater structure.	Private aid.
7752.06	LIGHTNING POINT EAST DANGER BREAKWATER LIGHT	30-22-42.300N 088-16-01.920W	FI W 2.5s			Marks breakwater structure.	Private aid.
7752.07	LIGHTNING POINT EAST DANGER BREAKWATER LIGHT	30-22-43.380N 088-16-07.490W	FI W 2.5s			Marks breakwater structure.	Private aid.
7752.08	LIGHTNING POINT EAST DANGER BREAKWATER LIGHT	30-22-44.960N 088-16-12.900W	FI W 2.5s			Marks breakwater structure.	Private aid.
7752.09	LIGHTNING POINT EAST DANGER BREAKWATER LIGHT	30-22-47.060N 088-16-18.070W	FI W 2.5s			Marks breakwater structure.	Private aid.
7752.11	LIGHTNING POINT EAST DANGER BREAKWATER LIGHT	30-22-49.180N 088-16-16.770W	FI W 2.5s			Marks breakwater structure.	Private aid.
7752.12	LIGHTNING POINT EAST DANGER BREAKWATER LIGHT	30-22-53.650N 088-16-16.010W	FI W 2.5s			Marks breakwater structure.	Private aid.
7752.13	LIGHTNING POINT EAST DANGER BREAKWATER LIGHT	30-22-47.040N 088-16-11.820W	FI W 2.5s			Marks breakwater structure.	Private aid.
7752.14	LIGHTNING POINT EAST DANGER BREAKWATER LIGHT	30-22-45.490N 088-16-05.110W	FI W 2.5s			Marks breakwater structure.	Private aid.
7752.15	LIGHTNING POINT EAST DANGER BREAKWATER LIGHT	30-22-44.460N 088-16-00.430W	FI W 2.5s			Marks breakwater structure.	Private aid.
7752.16	LIGHTNING POINT EAST DANGER BREAKWATER LIGHT	30-22-44.050N 088-15-53.470W	FI W 2.5s			Marks breakwater structure.	Private aid.
7752.17	LIGHTNING POINT EAST DANGER BREAKWATER LIGHT	30-22-45.240N 088-15-48.540W	FI W 2.5s			Marks breakwater structure.	Private aid.
7752.18	LIGHTNING POINT EAST DANGER BREAKWATER LIGHT	30-22-48.410N 088-15-43.190W	FI W 2.5s			Marks breakwater structure.	Private aid.
7752.19	LIGHTNING POINT EAST DANGER BREAKWATER LIGHT	30-22-52.800N 088-15-40.790W	FI W 2.5s			Marks breakwater structure.	Private aid.
7752.21	LIGHTNING POINT EAST DANGER BREAKWATER LIGHT	30-22-53.110N 088-15-36.890W	FI W 2.5s			Marks breakwater structure.	Private aid.
7752.22	LIGHTNING POINT EAST DANGER BREAKWATER LIGHT	30-22-53.840N 088-15-32.390W	FI W 2.5s			Marks breakwater structure.	Private aid.
7753	LIGHTNING POINT WEST DANGER BREAKWATER LIGHT	30-22-50.610N 088-16-22.360W	FI W 2.5s			Marks breakwater structure.	Private aid.
7753.01	LIGHTNING POINT WEST DANGER BREAKWATER LIGHT	30-22-51.150N 088-16-27.590W	FI W 2.5s			Marks breakwater structure.	Private aid.

(1) No.	(2) Name and Location	(3) Position	(4) Characteristic	(5) Height	(6) Range	(7) Structure	(8) Remarks
ALABAMA - Eighth District							
DAUPHIN ISLAND TO DOG KEYS PASS (Chart 11374)							
Mississippi Sound							
Bayou La Batre							
7753.02	LIGHTNING POINT WEST DANGER BREAKWATER LIGHT	30-22-53.130N 088-16-32.530W	FI W 2.5s			Marks breakwater structure.	Private aid.
7753.03	LIGHTNING POINT WEST DANGER BREAKWATER LIGHT	30-22-52.950N 088-16-21.530W	FI W 2.5s			Marks breakwater structure.	Private aid.
7753.04	LIGHTNING POINT WEST DANGER BREAKWATER LIGHT	30-22-53.220N 088-16-25.770W	FI W 2.5s			Marks breakwater structure.	Private aid.
7753.05	LIGHTNING POINT WEST DANGER BREAKWATER LIGHT	30-22-55.060N 088-16-30.610W	FI W 2.5s			Marks breakwater structure.	Private aid.
7755	- LIGHT 24	30-22-54.189N 088-16-17.369W	Q R	17	3	TR on pile.	Ra ref.
7760	- LIGHT 25	30-23-00.150N 088-16-17.712W	FI G 2.5s	16	3	SG on pile.	Ra ref.
7762	MOBILE COUNTY SCIENTIFIC MONITORING PLATFORM LIGHT B	30-24-21.300N 088-14-53.100W	FI Y 2.5s			On pile.	Private aid.
7763	<i>Point Aux Pins Special Lighted Buoys (5)</i>	30-22-57.120N 088-18-48.060W	FI Y 2.5s			Marks perimeter of oyster farm.	Private aid.
Bayou Coden							
7765	- JUNCTION LIGHT BC	30-22-19.862N 088-16-30.970W	FI (2+1)R 6s	17	3	JR on pile.	Ra ref.
7770	- Daybeacon 1	30-22-28.024N 088-16-08.505W				SG on pile.	Ra ref.
7775	- Daybeacon 2	30-22-26.444N 088-16-07.867W				TR on pile.	Ra ref.
7780	- LIGHT 4 50 feet outside channel limit.	30-22-34.554N 088-15-45.563W	FI R 2.5s	17	3	TR on pile.	Ra ref.
7785	- Daybeacon 3	30-22-36.842N 088-15-44.307W				SG on pile.	Ra ref.
7790	- Daybeacon 5	30-22-27.126N 088-15-10.138W				SG on pile.	Ra ref.
7795	- Daybeacon 6	30-22-25.191N 088-15-10.773W				TR on pile.	Ra ref.
7800	- Daybeacon 7	30-22-18.499N 088-14-39.742W				SG on pile.	Ra ref.
7805	- LIGHT 8 50 feet outside channel limit.	30-22-15.978N 088-14-37.582W	Q R	17	3	TR on pile.	Ra ref.
7810	- Daybeacon 9	30-22-20.081N 088-14-37.472W				SG on pile.	Ra ref.
7815	- LIGHT 10 50 feet outside channel limit.	30-22-32.702N 088-14-28.096W	FI R 4s	17	3	TR on pile.	Ra ref.
7820	- Daybeacon 11	30-22-33.792N 088-14-29.350W				SG on pile.	Ra ref.
Mississippi Sound							
7822	PORTERSVILLE OYSTER COMPANY SPECIAL LIGHTS (4)	30-21-21.000N 088-11-35.010W	FI W 2.5s			Marks aquaculture farm perimeter.	Private aid.
7823	AUBURN UNIVERSITY OYSTER FARM SPECIAL LIGHTS (4)	30-20-59.690N 088-11-36.340W	FI Y 2.5s			Marks aquaculture farm perimeter.	Private aid.
7825.01	ALMA BRYANT AQUACULTURE SPECIAL LIGHTS A THRU R	30-22-25.800N 088-19-10.980W	FI Y 2.5s			Marks the aquaculture farm perimeter.	Private aid.
7826	SANDY BAY OYSTER COMPANY SPECIAL LIGHTS (6)	30-22-48.260N 088-18-42.020W	FI Y 2.5s			Marks perimeter of aquaculture farm.	Private aid.
7826.05	SANDY BAY OYSTER COMPANY SPECIAL LIGHTS (6)	30-22-46.350N 088-18-43.650W	FI Y 2.5s			Marks perimeter of aquaculture farm.	Private aid.
7826.21	AUBURN UNIVERSITY PORTERSVILLE BAY OYSTER FARM SPECIAL LIGHT A	30-21-56.100N 088-12-58.140W	FI Y 2.5s			Marks perimeter of aquaculture farm.	Private aid.

(1) No.	(2) Name and Location	(3) Position	(4) Characteristic	(5) Height	(6) Range	(7) Structure	(8) Remarks
ALABAMA - Eighth District							
DAUPHIN ISLAND TO DOG KEYS PASS (Chart 11374)							
Mississippi Sound							
7826.22	AUBURN UNIVERSITY PORTERSVILLE BAY OYSTER FARM SPECIAL LIGHT B	30-21-51.450N 088-12-55.500W	FI Y 2.5s			Marks perimeter of aquaculture farm.	Private aid.
7826.23	AUBURN UNIVERSITY PORTERSVILLE BAY OYSTER FARM SPECIAL LIGHT C	30-21-47.200N 088-12-56.360W	FI Y 2.5s			Marks perimeter of aquaculture farm.	Private aid.
7826.24	AUBURN UNIVERSITY PORTERSVILLE BAY OYSTER FARM SPECIAL LIGHT D	30-21-42.440N 088-12-58.100W	FI Y 2.5s			Marks perimeter of aquaculture farm.	Private aid.
7826.25	AUBURN UNIVERSITY PORTERSVILLE BAY OYSTER FARM SPECIAL LIGHT E	30-21-37.520N 088-12-59.490W	FI Y 2.5s			Marks perimeter of aquaculture farm.	Private aid.
7826.26	AUBURN UNIVERSITY PORTERSVILLE BAY OYSTER FARM SPECIAL LIGHT F	30-21-41.330N 088-13-02.300W	FI Y 2.5s			Marks perimeter of aquaculture farm.	Private aid.
7826.27	AUBURN UNIVERSITY PORTERSVILLE BAY OYSTER FARM SPECIAL LIGHT G	30-21-45.480N 088-13-04.190W	FI Y 2.5s			Marks perimeter of aquaculture farm.	Private aid.
7826.28	AUBURN UNIVERSITY PORTERSVILLE BAY OYSTER FARM SPECIAL LIGHT H	30-21-51.700N 088-13-04.190W	FI Y 2.5s			Marks perimeter of aquaculture farm.	Private aid.
7826.29	AUBURN UNIVERSITY PORTERSVILLE BAY OYSTER FARM SPECIAL LIGHT I	30-21-56.500N 088-13-03.500W	FI Y 2.5s			Marks perimeter of aquaculture farm.	Private aid.
7826.31	AUBURN UNIVERSITY PORTERSVILLE BAY OYSTER FARM SPECIAL LIGHT J	30-21-58.280N 088-13-02.300W	FI Y 2.5s			Marks perimeter of aquaculture farm.	Private aid.
7826.32	SHASHY AQUACULTURE FARM SPECIAL LIGHT A	30-22-10.960N 088-14-02.710W	FI Y 2.5s			Marks southeastern corner of aquaculture farm.	Private aid.
7826.33	SHASHY AQUACULTURE FARM SPECIAL LIGHT B	30-22-10.990N 088-14-03.070W	FI Y 2.5s			Marks northwestern corner of aquaculture farm.	Private aid.
7826.34	SHASHY AQUACULTURE FARM SPECIAL LIGHT C	30-22-10.145N 088-14-01.986W	FI Y 2.5s			Marks aquaculture perimeter.	Private aid.
7826.35	SHASHY AQUACULTURE FARM SPECIAL LIGHT D	30-22-10.213N 088-14-02.640W	FI Y 2.5s			Marks aquaculture perimeter.	Private aid.
7827	ADCNR WEST DAUPHIN ISLAND EAST DANGER LIGHT	30-14-42.960N 088-14-25.200W	FI W 2.5s			Marks southeast corner of submerged obstructions.	Private aid.
7827.01	ADCNR WEST DAUPHIN ISLAND EAST DANGER LIGHT	30-14-44.580N 088-14-25.200W	FI W 2.5s			Marks northeast corner of submerged obstructions.	Private aid.
7827.02	ADCNR WEST DAUPHIN ISLAND EAST DANGER LIGHT	30-14-42.840N 088-14-35.460W	FI W 2.5s			Marks northwest corner of submerged obstructions.	Private aid.
7827.03	ADCNR WEST DAUPHIN ISLAND EAST DANGER LIGHT	30-14-41.040N 088-14-34.500W	FI W 2.5s			Marks southwest corner of submerged obstructions.	Private aid.
7827.04	ADCNR WEST DAUPHIN ISLAND MIDDLE DANGER LIGHT	30-14-24.600N 088-16-14.940W	FI W 2.5s			Marks southeast corner of submerged obstructions.	Private aid.
7827.05	ADCNR WEST DAUPHIN ISLAND MIDDLE DANGER LIGHT	30-14-30.720N 088-16-18.300W	FI W 2.5s			Marks northeast corner of submerged obstructions.	Private aid.

(1) No.	(2) Name and Location	(3) Position	(4) Characteristic	(5) Height	(6) Range	(7) Structure	(8) Remarks
ALABAMA - Eighth District							
DAUPHIN ISLAND TO DOG KEYS PASS (Chart 11374)							
Mississippi Sound							
7827.06	ADCNR WEST DAUPHIN ISLAND MIDDLE DANGER LIGHT	30-14-26.100N 088-16-30.600W	FI W 2.5s			Marks northwest corner of submerged obstructions.	Private aid.
7827.07	ADCNR WEST DAUPHIN ISLAND MIDDLE DANGER LIGHT	30-14-19.860N 088-16-27.060W	FI W 2.5s			Marks southwest corner of submerged obstructions.	Private aid.
7827.08	ADCNR WEST DAUPHIN ISLAND WEST DANGER LIGHT	30-14-10.020N 088-17-31.200W	FI W 2.5s			Marks southeast corner of submerged obstructions.	Private aid.
7827.09	ADCNR WEST DAUPHIN ISLAND WEST DANGER LIGHT	30-14-11.700N 088-17-31.620W	FI W 2.5s			Marks northeast corner of submerged obstructions.	Private aid.
7827.11	ADCNR WEST DAUPHIN ISLAND WEST DANGER LIGHT	30-14-09.720N 088-17-41.460W	FI W 2.5s			Marks northwest corner of submerged obstructions.	Private aid.
7827.12	ADCNR WEST DAUPHIN ISLAND WEST DANGER LIGHT	30-14-08.160N 088-17-41.100W	FI W 2.5s			Marks southwest corner of submerged obstructions.	Private aid.
7840	PETIT BOIS PASS LIGHT P	30-13-52.877N 088-19-52.734W	FI W 2.5s	20	5	NR on piles.	Ra ref.
MISSISSIPPI - Eighth District							
PASCAGOULA HARBOR (Chart 11375)							
Horn Island Pass							
7850 310	- Lighted Buoy H1	30-08-30.069N 088-34-40.150W	Mo (A) W		5	Red and white stripes with red spherical topmark.	AIS: MMSI 993682105
7855	- Lighted Buoy 1	30-09-15.282N 088-34-00.601W	Q G		3	Green.	
7860	- Lighted Buoy 2	30-09-10.451N 088-33-54.036W	Q R		3	Red.	
7865	- Lighted Buoy 3	30-09-58.072N 088-33-17.725W	FI G 2.5s		3	Green.	
7870	- Lighted Buoy 4	30-09-53.269N 088-33-11.269W	FI R 2.5s		3	Red.	
7875	- Lighted Buoy 5	30-10-40.870N 088-32-34.871W	FI G 4s		4	Green.	
7880	- Lighted Buoy 6	30-10-35.991N 088-32-28.354W	FI R 4s		3	Red.	
7885	- Lighted Buoy 7	30-11-24.483N 088-31-52.494W	FI G 2.5s		3	Green.	
7890	- Lighted Buoy 8	30-11-19.387N 088-31-45.354W	FI R 2.5s		3	Red.	
7895	- ENTRANCE RANGE FRONT LIGHT	30-12-49.988N 088-30-19.688W	FI W 2.5s (NIGHT) FI W 2.5s (DAY)	26 29			Visible 2° each side of rangeline.
7900	- ENTRANCE RANGE REAR LIGHT 1,666 yards, 041.1° from front light.	30-13-27.309N 088-29-42.260W	Iso W 6s (NIGHT) Iso W 6s (DAY)	94 91		Skeleton tower on piles.	Visible 2° each side of range line.
7905	- ENTRANCE RANGE REAR LIGHT PASSING LIGHT	30-13-27.309N 088-29-42.260W	FI W 4s	40	5	On same structure as Horn Island Pass Entrance Range Rear Light.	
7910	- Lighted Buoy 9	30-11-48.674N 088-31-25.973W	FI G 4s		4	Green.	
7915	- Lighted Buoy 10	30-11-44.307N 088-31-20.088W	FI R 4s		3	Red.	
7920	- Lighted Buoy 11	30-12-12.042N 088-31-02.738W	FI G 2.5s		4	Green.	
7925	- Lighted Buoy 12	30-12-07.741N 088-30-56.687W	FI R 2.5s		4	Red.	

(1) No.	(2) Name and Location	(3) Position	(4) Characteristic	(5) Height	(6) Range	(7) Structure	(8) Remarks
MISSISSIPPI - Eighth District							
PASCAGOULA HARBOR (Chart 11375)							
Horn Island Pass							
7930	- Lighted Buoy 13	30-12-25.252N 088-30-53.231W	Q G		4	Green.	
7935	- Lighted Buoy 14	30-12-22.401N 088-30-43.639W	Q R		4	Red.	
7940	- Lighted Buoy 16	30-12-45.173N 088-30-34.647W	FI R 2.5s		3	Red.	
7945	- Lighted Buoy 17	30-12-56.076N 088-30-39.544W	FI G 2.5s		4	Green.	
7950	- Lighted Buoy 18	30-12-57.754N 088-30-28.706W	FI R 2.5s		3	Red.	
Pascagoula Channel							
7955	- Lighted Buoy 19	30-13-18.309N 088-30-27.807W	Q G		3	Green.	
7960	- D RANGE FRONT LIGHT	30-12-57.540N 088-30-15.460W	Q W	27		KRW on skeleton tower on piles.	Visible 2° each side of range line.
7965	- D RANGE FRONT LIGHT PASSING LIGHT	30-12-57.540N 088-30-15.460W	FI W 4s	29	3	On same structure as Pascagoula Channel Range D Front Light.	
7970	- D RANGE REAR LIGHT 506 yards, 175° from front light.	30-12-42.583N 088-30-13.628W	Iso W 6s	60		KRW on skeleton tower.	Visible 2° each side of rangeline.
7975	- Lighted Buoy 20	30-13-23.835N 088-30-14.733W	Q R		3	Red.	
7980	PETIT BOIS ISLAND OBSTRUCTION LIGHT 2 Marks rip rap.	30-13-22.963N 088-29-11.040W	Q R	17	4	TR on dolphin.	Ra ref.
7985	- Lighted Buoy 21	30-13-27.179N 088-30-24.818W	FI G 2.5s		3	Green.	
7987	<i>MDMR Special Lighted Scientific Buoy H</i>	30-12-58.020N 088-31-17.910W	FI Y 2.5s			Maintained by MS Dept of Marine Resources.	Private aid.
7987.01	<i>MDMR Special Lighted Scientific Buoy I</i>	30-13-35.920N 088-31-55.030W	FI Y 2.5s			Maintained by MS Dept of Marine Resources.	Private aid.
7987.02	<i>MDMR Special Lighted Scientific Buoy J</i>	30-12-48.330N 088-32-11.460W	FI Y 2.5s			Maintained by MS Dept of Marine Resources.	Private aid.
7987.03	<i>MDMR Special Lighted Scientific Buoy K</i>	30-13-37.290N 088-32-42.530W	FI Y 2.5s			Maintained by MS Dept of Marine Resources.	Private aid.
7987.04	<i>MDMR Special Lighted Scientific Buoy L</i>	30-12-51.650N 088-33-07.910W	FI Y 2.5s			Maintained by MS Dept of Marine Resources.	Private aid.
7987.05	<i>MDMR Special Lighted Scientific Buoy M</i>	30-13-38.740N 088-33-29.430W	FI Y 2.5s			Maintained by MS Dept of Marine Resources.	Private aid.
7987.06	<i>MDMR Special Lighted Scientific Buoy N</i>	30-12-51.450N 088-34-04.770W	FI Y 2.5s			Maintained by MS Dept of Marine Resources.	Private aid.
7987.07	<i>MDMR Special Lighted Scientific Buoy O</i>	30-13-40.090N 088-34-15.680W	FI Y 2.5s			Maintained by MS Dept of Marine Resources.	Private aid.
7987.08	<i>MDMR Special Lighted Scientific Buoy P</i>	30-13-07.960N 088-34-57.260W	FI Y 2.5s			Maintained by MS Dept of Marine Resources.	Private aid.
7990	- A RANGE FRONT LIGHT	30-17-57.623N 088-30-52.192W	FI R 2.5s (NIGHT) FI W 2.5s (DAY)	31 34			Day range visible on rangeline. Night range visible all around, higher intensity beam 1.5° each side of rangeline.
7992	- A RANGE FRONT PASSING LIGHT	30-17-57.623N 088-30-52.192W	FI R 2.5s	36	5	On same structure as Pascagoula Channel A Range Front Light.	
7995	- A RANGE REAR LIGHT 1,666 yards, 354.1° from front light.	30-18-46.338N 088-30-58.166W	Iso R 6s (NIGHT) Iso W 6s (DAY)	94 91			Visible 1.5° each side of rangeline. Passing light visible all around.

(1) No.	(2) Name and Location	(3) Position	(4) Characteristic	(5) Height	(6) Range	(7) Structure	(8) Remarks
MISSISSIPPI - Eighth District							
PASCAGOULA HARBOR (Chart 11375)							
Pascagoula Channel							
8000	- Lighted Buoy 23	30-13-55.458N 088-30-27.523W	FI G 2.5s		3	Green.	
8005	- Lighted Buoy 24	30-13-56.360N 088-30-19.386W	FI R 2.5s		3	Red.	
8010	- Lighted Buoy 25	30-14-28.087N 088-30-29.800W	FI G 4s		3	Green.	
8015	- Lighted Buoy 26	30-14-28.681N 088-30-23.338W	FI R 4s		3	Red.	
8020	- Lighted Buoy 27	30-14-43.834N 088-30-31.341W	FI G 6s		3	Green.	
8025	Bayou La Batre Junction Lighted Buoy BB	30-14-44.400N 088-30-25.271W	FI (2+1)R 6s		3	Red with green band.	
8030 34330	- Lighted Buoy 29	30-15-24.424N 088-30-36.309W	Q G		3	Green with yellow triangle.	
8035 34325	- Lighted Buoy 30	30-15-24.976N 088-30-30.243W	Q R		3	Red with yellow triangle.	
8040	- Lighted Buoy 31	30-16-05.014N 088-30-41.278W	FI G 4s		3	Green.	
8045	- Lighted Buoy 32	30-16-05.654N 088-30-35.134W	FI R 4s		3	Red.	
8050	- Lighted Buoy 33	30-16-39.187N 088-30-45.447W	FI G 2.5s		3	Green.	
8055	- Lighted Buoy 34	30-16-39.710N 088-30-39.777W	FI R 2.5s		3	Red.	
8060	PASCAGOULA PIPELINE CHANNEL LIGHT A	30-16-29.200N 088-30-50.500W	FI Y 2.5s	15		On pile.	Private aid.
8065	PASCAGOULA PIPELINE CHANNEL LIGHT C	30-16-06.000N 088-30-08.000W	FI Y 2.5s	15		On pile.	Private aid.
8070	- WRECK LIGHT	30-16-50.774N 088-31-08.143W	FI W 2.5s	17	5	NW on pile worded DANGER WRECK.	Ra ref.
8075	- Lighted Buoy 35 50 feet outside channel limit.	30-17-05.275N 088-30-49.245W	Q G		3	Green.	
8080	- Lighted Buoy 36	30-17-10.968N 088-30-42.335W	Q R		3	Red.	
8085	- Lighted Buoy 37	30-17-13.500N 088-30-53.381W	FI G 2.5s		3	Green.	
8090	Bayou Casotte Channel Junction Lighted Buoy BC	30-17-21.662N 088-30-51.679W	FI (2+1)R 6s		3	Red with green band.	
8095	- B RANGE FRONT LIGHT	30-16-56.552N 088-30-33.003W	Q W	25		KRW on skeleton tower on piles.	Visible all around; higher intensity on range line.
8100	- B RANGE REAR LIGHT 1,800 yards, 139.8° from front light.	30-16-15.669N 088-29-53.317W	Oc W 4s	64		KRW on skeleton tower on piles.	Visible 2° each side of range line.
8105	- B RANGE REAR LIGHT PASSING LIGHT	30-16-15.694N 088-29-53.309W	FI W 4s	12	3	On same structure as Pascagoula Channel Range B Rear Light.	
8110	- C RANGE FRONT LIGHT	30-20-44.948N 088-34-15.146W	FI R 2.5s (NIGHT) FI W 2.5s (DAY)	63 65		On skeleton tower on piles.	Lighted throughout 24 hours. Visible 2° each side of rangeline.
8115	- C RANGE REAR LIGHT 1,381 yards, 319.8° from front light.	30-21-16.298N 088-34-45.665W	F R (NIGHT) F W (DAY)	122 120		On pile.	Lighted throughout 24 hours. Visible 2° each side of rangeline.
8120	- LIGHT 39 150 feet outside channel limit.	30-17-42.082N 088-31-21.878W	FI G 2.5s	17	3	SG on pile.	Ra ref.
8125	- LIGHT 40 150 feet outside channel limit.	30-17-46.341N 088-31-16.473W	FI R 2.5s	17	3	TR on pile.	Ra ref.
8130	- LIGHT 41 150 feet outside channel limit.	30-18-12.741N 088-31-52.075W	FI G 4s	17	4	SG on pile.	Ra ref.

(1) No.	(2) Name and Location	(3) Position	(4) Characteristic	(5) Height	(6) Range	(7) Structure	(8) Remarks
MISSISSIPPI - Eighth District							
PASCAGOULA HARBOR (Chart 11375)							
Pascagoula Channel							
8135	- LIGHT 42 150 feet outside channel limit.	30-18-18.741N 088-31-48.075W	FI R 4s	17	3	TR on pile.	Ra ref.
8140	PASCAGOULA PIPELINE CHANNEL LIGHT E	30-18-03.000N 088-32-00.000W	FI Y 2.5s	15		On pile.	Private aid.
8145	PASCAGOULA PIPELINE CHANNEL LIGHT F	30-18-04.000N 088-31-08.000W	FI Y 2.5s	15		On pile.	Private aid.
8150	Spoil Bank Daybeacon 4	30-18-27.500N 088-32-34.000W				TR on pile.	Private aid.
8155	SPOIL BANK LIGHT 3	30-18-35.000N 088-32-41.000W	FI G 2.5s	17		SG on dolphin.	Private aid.
8160	Spoil Bank Daybeacon 2	30-18-15.000N 088-32-51.500W				TR on pile.	Private aid.
8165	- SPOIL BANK WRECK LIGHT WR	30-18-21.092N 088-33-17.700W	Q G	17	3	On pile.	Ra ref.
8170	SPOIL BANK LIGHT 1	30-18-22.500N 088-32-58.500W	FI G 2.5s	17		SG on dolphin.	Private aid.
8175	- LIGHT 43 150 feet outside channel limit.	30-18-43.740N 088-32-22.078W	FI G 6s	17	4	SG on pile.	Ra ref.
8180	- LIGHT 44 150 feet outside channel limit.	30-18-47.740N 088-32-16.078W	FI R 6s	17	4	TR on pile.	Ra ref.
8185	- LIGHT 45 150 feet outside channel limit.	30-19-16.740N 088-32-54.080W	FI G 4s	17	4	SG on pile.	Ra ref.
8190	- LIGHT 46 150 feet outside channel limit.	30-19-21.020N 088-32-48.512W	FI R 4s	17	3	TR on pile.	Ra ref.
8195	- LIGHT 47 150 feet outside channel limit.	30-19-47.284N 088-33-24.786W	FI G 2.5s	17	3	SG on pile.	Ra ref.
8200	- LIGHT 48 150 feet outside channel limit.	30-19-52.137N 088-33-18.978W	FI R 2.5s	17	3	TR on pile.	Ra ref.
8205	- LIGHT 49	30-20-19.360N 088-33-55.698W	FI G 4s	17	4	SG on pile.	Ra ref.
8210	- <i>Lighted Buoy 50</i> 150 feet outside channel limit.	30-20-24.149N 088-33-49.823W	FI R 4s		4	Red.	
8215	- <i>Lighted Buoy 51</i>	30-20-31.704N 088-34-05.278W	Q G		3	Green.	
8220	Yazoo Lake Entrance Bouy 2	30-20-36.218N 088-33-55.146W				Red nun.	
8222	Yazoo Channel Daybeacon 1	30-20-50.810N 088-33-35.790W				SG on pile.	Private aid.
8222.01	Yazoo Channel Daybeacon 2	30-20-50.340N 088-33-35.370W				TR on pile.	Private aid.
8225	- LIGHT 52 150 feet outside channel limit.	30-20-37.474N 088-33-57.414W	Q R	17	3	TR on pile.	Ra ref.
8226	INGALLS SECURITY BARRIER DANGER LIGHT	30-20-55.250N 088-33-56.840W	FI W 2.5s	26		Marks security barrier.	Private aid.
8226.01	INGALLS SECURITY BARRIER DANGER LIGHT	30-20-51.870N 088-33-53.330W	FI W 2.5s	26		Marks security barrier.	Private aid.
8226.02	INGALLS SECURITY BARRIER DANGER LIGHT	30-20-48.050N 088-33-55.490W	FI W 2.5s	26		Marks security barrier.	Private aid.
8226.03	INGALLS SECURITY BARRIER DANGER LIGHT	30-20-47.570N 088-33-55.270W	FI W 2.5s	26		Marks security barrier.	Private aid.
8227	Jackson County Barge Fleet Mooring Buoy	30-20-39.090N 088-34-52.300W				Barge fleet mooring buoy.	Private aid.
8227.11	Jackson County Barge Fleet Mooring Buoy	30-20-38.870N 088-34-54.400W				Barge fleet mooring buoy.	Private aid.
8227.12	Jackson County Barge Fleet Mooring Buoy	30-20-38.620N 088-34-56.790W				Barge fleet mooring buoy.	Private aid.

(1) No.	(2) Name and Location	(3) Position	(4) Characteristic	(5) Height	(6) Range	(7) Structure	(8) Remarks
MISSISSIPPI - Eighth District							
PASCAGOULA HARBOR (Chart 11375)							
Pascagoula Channel							
8227.13	Jackson County Barge Fleet Mooring Buoy	30-20-37.480N 088-34-59.500W				Barge fleet mooring buoy.	Private aid.
8227.14	Jackson County Barge Fleet Mooring Buoy	30-20-35.510N 088-34-59.280W				Barge fleet mooring buoy.	Private aid.
8227.15	Jackson County Barge Fleet Mooring Buoy	30-20-33.540N 088-34-59.050W				Barge fleet mooring buoy.	Private aid.
8227.16	Jackson County Barge Fleet Mooring Buoy	30-20-31.570N 088-34-58.830W				Barge fleet mooring buoy.	Private aid.
8227.17	Jackson County Barge Fleet Mooring Buoy	30-20-29.600N 088-34-58.600W				Barge fleet mooring buoy.	Private aid.
8230	Pascagoula Navy Channel Buoy 1	30-20-31.594N 088-34-25.572W				Green can.	
8240	MISSISSIPPI GULF FISH REEF LIGHT A	30-15-57.000N 088-38-55.000W	FI Y 6s	17		NY on pile.	Ra ref. Private aid.
DAUPHIN ISLAND TO DOG KEYS PASS (Chart 11374)							
8245	<i>Pascagoula River Obstruction Lighted Buoy 2</i>	30-21-06.000N 088-33-58.200W	FI R 2.5s			Red.	Private aid.
8250	<i>Pascagoula River Obstruction Lighted Buoy 4</i> Marks outer end of submerged ways.	30-21-19.800N 088-33-51.600W	FI R 2.5s			Red.	Private aid.
8255	MISSISSIPPI POWER EAST TOWER LIGHT	30-22-15.000N 088-33-43.000W	FI Y 2.5s	10		On pile cluster.	Private aid.
8260	MISSISSIPPI POWER WEST TOWER LIGHT	30-22-18.000N 088-33-51.000W	FI Y 2.5s	10		On pile cluster.	Private aid.
Krebs Lake Channel							
8265	- Junction Daybeacon K	30-22-40.452N 088-33-50.613W				JR on pile.	Ra ref.
8270	- Buoy 3	30-22-47.350N 088-33-46.503W				Green can.	
8275	- Buoy 5	30-22-51.013N 088-33-42.082W				Green can.	
8280	- Buoy 7	30-22-53.766N 088-33-30.410W				Green can.	
8285	- Buoy 9	30-22-54.122N 088-33-19.472W				Green can.	
8290	- Buoy 11	30-22-48.738N 088-33-00.083W				Green can.	
Pascagoula River							
8295	- Daybeacon 4	30-22-46.718N 088-34-00.316W				TR on pile.	Ra ref.
8297	Jackson County Southwest No Wake Mark	30-22-39.920N 088-34-08.440W				Marks southwest zone.	Private aid.
8297.01	Jackson County Middle No Wake Mark	30-22-45.400N 088-33-53.680W				Marks middle bay zone.	Private aid.
8297.02	Jackson County Northeast No Wake Mark	30-22-46.960N 088-33-49.660W				Marks northeast zone.	Private aid.
8300	- Daybeacon 5	30-22-58.556N 088-34-07.832W				SG on pile.	Ra ref.
8305	- LIGHT 6	30-23-19.105N 088-33-50.712W	Q R	17	3	TR on pile.	Ra ref.
8310	- LIGHT 7	30-23-37.004N 088-34-32.834W	FI G 2.5s	17	3	SG on pile.	Ra ref.
8315	- Daybeacon 8	30-23-54.194N 088-34-40.088W				TR on pile.	Ra ref.
8320	- LIGHT 10	30-24-08.677N 088-34-57.073W	FI R 2.5s	16	3	TR on pile.	Ra ref.
8325	- LIGHT 11	30-24-19.937N 088-35-04.390W	FI G 4s	17	4	SG on pile.	Ra ref.
8330	- Daybeacon 12	30-24-44.128N 088-34-59.650W				TR on pile.	Ra ref.
8335	- LIGHT 14	30-24-54.496N 088-34-53.890W	FI R 4s	17	3	TR on pile.	Ra ref.

(1) No.	(2) Name and Location	(3) Position	(4) Characteristic	(5) Height	(6) Range	(7) Structure	(8) Remarks
MISSISSIPPI - Eighth District							
DAUPHIN ISLAND TO DOG KEYS PASS (Chart 11374)							
Pascagoula River							
8340	- Daybeacon 16	30-25-09.811N 088-34-21.938W				TR on pile.	Ra ref.
8345	- Daybeacon 17	30-25-13.643N 088-34-00.540W				SG on pile.	Ra ref.
Escatawpa River							
8350	- Daybeacon 1	30-25-22.226N 088-33-31.208W				SG on pile.	Ra ref.
8355	- Daybeacon 2	30-25-22.868N 088-33-10.232W				TR on pile.	Ra ref.
8360	- CUTOFF LIGHT 3	30-25-33.045N 088-32-28.890W	FI G 4s	17	4	SG on pile.	Ra ref.
8365	- Daybeacon 4	30-25-23.790N 088-32-17.109W				TR on pile.	Ra ref.
8370	- Daybeacon 5	30-25-23.463N 088-32-06.632W				SG on pile.	Ra ref.
8375	- CUTOFF LIGHT 6	30-25-16.389N 088-31-57.443W	FI R 4s	17	3	TR on skeleton tower.	Ra ref.
8380	- Daybeacon 8	30-25-08.969N 088-31-42.131W				TR on pile.	Ra ref.
8385	- CUTOFF LIGHT 9	30-25-06.936N 088-31-28.922W	FI G 4s	17	4	SG on skeleton tower on piles.	Ra ref.
PASCAGOULA HARBOR (Chart 11375)							
Bayou Casotte Channel							
8390	- A RANGE FRONT LIGHT	30-20-08.517N 088-30-45.833W	FI G 2.5s (NIGHT) FI W 2.5s (DAY)	45 48		Skeleton tower on piles.	
8395	- A RANGE FRONT LIGHT PASSING LIGHT	30-20-08.540N 088-30-45.837W	FI W 4s	15	6	On same structure as Bayou Casotte Channel Range A Front Light.	
8400	- A RANGE REAR LIGHT 935 yards, 000.2° from front light.	30-20-36.247N 088-30-45.748W	Iso G 6s (NIGHT) Iso W 6s (DAY)	83 80		Skeleton tower on piles.	
8405	- D RANGE FRONT LIGHT	30-16-25.521N 088-30-46.568W	Q W	25		KRW on skeleton tower on piles.	Visible all around; higher intensity on rangeline.
8410	- D RANGE REAR LIGHT 1,339 yards, 180.2° from front light.	30-15-47.140N 088-30-46.667W	Iso W 6s	55		KRW on skeleton tower on piles.	
8415	- D RANGE REAR LIGHT PASSING LIGHT	30-15-47.140N 088-30-46.667W	FI W 4s	14	4	On same structure as Bayou Casotte Channel D Rear Light.	
8420	- LIGHT 1 170 feet outside channel limit.	30-17-44.054N 088-30-50.266W	FI G 2.5s	17	3	SG on pile.	Ra ref.
8425	- LIGHT 2 160 feet outside channel limit.	30-17-43.978N 088-30-42.506W	FI R 2.5s	17	3	TR on pile.	Ra ref.
8430	- LIGHT 3 150 feet outside channel limit.	30-18-13.336N 088-30-49.932W	FI G 4s	17	4	SG on pile.	Ra ref.
8435	- LIGHT 4 160 feet outside channel limit	30-18-13.274N 088-30-42.438W	FI R 4s	17	3	TR on pile.	Ra ref.
8440	- PIPELINE LIGHT A	30-18-38.400N 088-30-54.210W	FI Y 2.5s	15		On pile.	Private aid.
8445	- PIPELINE LIGHT B	30-18-43.700N 088-30-37.500W	FI Y 2.5s			On pile.	Private aid.
8450	- LIGHT 5 140 feet outside channel limit.	30-18-49.940N 088-30-49.585W	FI G 4s	17	4	SG on pile.	Ra ref.

(1) No.	(2) Name and Location	(3) Position	(4) Characteristic	(5) Height	(6) Range	(7) Structure	(8) Remarks
MISSISSIPPI - Eighth District							
PASCAGOULA HARBOR (Chart 11375)							
Bayou Casotte Channel							
8455	- LIGHT 6 150 feet outside channel limit.	30-18-49.940N 088-30-42.595W	FI R 4s	17	3	TR on pile.	Ra ref.
8460	GULF LNG LIGHT 2	30-19-08.012N 088-30-34.354W	FI R 6s	10		TR on pile.	Private aid.
8465	GULF LNG LIGHT 4	30-19-14.499N 088-30-25.095W	FI R 6s	10		TR on pile.	Private aid.
8470	- LIGHT 7 140 feet outside channel limit.	30-19-11.878N 088-30-49.643W	FI G 2.5s	17	3	SG on pile.	Ra ref.
8475	- LIGHT 8 150 feet outside channel limit.	30-18-57.305N 088-30-42.671W	FI R 2.5s	17	3	TR on pile.	Ra ref.
8480	BAYOU CASOTTE LIGHT 9	30-19-21.087N 088-30-49.072W	FI G 2.5s	17	4	SG on pile.	Ra ref.
8485	- LIGHT 10 130 feet outside channel limit.	30-19-22.029N 088-30-42.195W	Q R	17	3	TR on pile.	Ra ref.
8490.01	- <i>Lighted Buoy 10A</i>	30-19-40.933N 088-30-40.445W	FI R 6s		3	Red.	
8495	- LIGHT 11 125 feet outside channel limit.	30-19-39.425N 088-30-49.172W	Q G	17	3	SG on pile.	Ra ref.
8500	- LIGHT 11A	30-19-58.238N 088-30-53.876W	FI G 6s	17	4	SG on pile.	Ra ref.
8505	- LIGHT 11B	30-20-04.716N 088-30-52.451W	FI G 6s	17	4	SG on pile.	Ra ref.
8510	- B RANGE FRONT LIGHT	30-21-08.160N 088-30-22.110W	Q W	25		KRW on skeleton tower on piles.	Visible 2° each side of rangeline.
8515	- B RANGE REAR LIGHT 892 yards, 013.3° from front light.	30-21-33.335N 088-30-15.260W	Iso W 6s	38		KRW on skeleton tower on piles.	Visible 2° each side of rangeline.
8520.01	<i>Bayou Casotte Lighted Buoy 12</i>	30-21-08.570N 088-30-26.724W	FI R 2.5s		3		
8522	<i>Mississippi Phosphates Lighted Danger Buoy</i>	30-21-07.360N 088-30-20.330W	FI W 2.5s			Marks submerged pipe.	Private aid.
8525	CHEVRON DOCK 4 LIGHTS (2) Marks end of dock.	30-19-51.000N 088-30-39.000W	FI R 2.5s	22		On dolphins.	Private aid.
8530	STANDARD OIL DOCK LIGHTS (2)	30-20-07.200N 088-30-34.100W	FI R 2.5s	19		On mooring dolphin.	Private aid.
8535	CHEVRON NO. 4 DOCK LIGHTS (2)	30-20-11.000N 088-30-33.000W	FI R 2.5s	21		On dolphins at end of dock.	Private aid.
8540	- C RANGE FRONT LIGHT	30-19-19.733N 088-30-51.914W	Q W	25		KWR on tower.	Visible all around; higher intensity beam on rangeline.
8545	- C RANGE REAR LIGHT 833 yards, 193.3° from front light.	30-18-55.657N 088-30-58.465W	Iso W 6s	36		KWR on tower.	Visible all around; higher intensity on rangeline.
8550	BAYOU CHICO JETTY LIGHT	30-20-15.900N 088-31-33.000W	FI R 2.5s	15		On pile.	Private aid.
8555	MISSISSIPPI GULF FISH REEF LIGHT E	30-20-07.080N 088-31-56.040W	FI Y 4s	17		NY on pile.	Ra ref. Private aid.
8560	MISSISSIPPI GULF FISH REEF LIGHT B	30-17-53.040N 088-35-53.040W	FI Y 4s	17		NY on pile.	Ra ref. Private aid.
Pascagoula Bay							
8565	U.S.G.S. ROUND ISLAND MONITORING PLATFORM LIGHT	30-18-29.600N 088-35-02.500W	FI Y 2.5s	35		On pile.	Private aid.
8570	- Channel Daybeacon 2	30-20-02.000N 088-36-03.000W				TR on pile.	Private aid.
8575	- Channel Daybeacon 4	30-20-39.000N 088-36-03.000W				TR on pile.	Private aid.

(1) No.	(2) Name and Location	(3) Position	(4) Characteristic	(5) Height	(6) Range	(7) Structure	(8) Remarks
MISSISSIPPI - Eighth District							
PASCAGOULA HARBOR (Chart 11375)							
Pascagoula Bay							
8578	Graveline Bayou Channel Daybeacon 1	30-21-13.080N 088-39-45.310W				SG on pile.	Private aid.
8578.01	Graveline Bayou Channel Daybeacon 2	30-21-12.920N 088-39-44.470W				TR on pile.	Private aid.
8578.02	Graveline Bayou Channel Daybeacon 3	30-21-22.750N 088-39-42.860W				SG on pile.	Private aid.
8578.03	Graveline Bayou Channel Daybeacon 4	30-21-22.590N 088-39-42.030W				TR on pile.	Private aid.
8578.04	Graveline Bayou Channel Daybeacon 5	30-21-33.380N 088-39-40.170W				SG on pile.	Private aid.
8578.05	Graveline Bayou Channel Daybeacon 6	30-21-33.220N 088-39-39.340W				TR on pile.	Private aid.
8578.06	Graveline Bayou Channel Daybeacon 7	30-21-35.280N 088-39-39.720W				SG on pile.	Private aid.
8578.07	Graveline Bayou Channel Daybeacon 8	30-21-35.200N 088-39-38.870W				TR on pile.	Private aid.
8578.08	Graveline Bayou Channel Daybeacon 9	30-21-37.740N 088-39-40.630W				SG on pile.	Private aid.
8578.09	Graveline Bayou Channel Daybeacon 10	30-21-38.230N 088-39-39.990W				TR on pile.	Private aid.
8578.11	Graveline Bayou Channel Daybeacon 11	30-21-39.640N 088-39-43.180W				SG on pile.	Private aid.
8578.12	Graveline Bayou Channel Daybeacon 12	30-21-40.210N 088-39-42.630W				TR on pile.	Private aid.
8578.13	Graveline Bayou Channel Daybeacon 13	30-21-43.340N 088-39-51.220W				SG on pile.	Private aid.
8578.14	Graveline Bayou Channel Daybeacon 14	30-21-43.990N 088-39-50.820W				TR on pile.	Private aid.
Round Island							
8580	- BREAKWATER OBSTRUCTION LIGHTS (6)	30-17-28.980N 088-35-18.780W	FI W 2.5s			NW on pile worded DANGER BREAKWATER	Private aid.
8585	MISSISSIPPI SOUND PIPELINE LIGHT CP-7	30-17-09.600N 088-35-44.770W	Q W	13		On pile.	Private aid.
8590	- NORTH SPIT LIGHT 2	30-19-26.681N 088-36-30.543W	FI R 4s	17	4	TR on skeleton tower on piles.	Ra ref.
DOG KEYS PASS TO WAVELAND (Chart 11372)							
Dog Keys Pass							
8595	- Lighted Buoy 2	30-14-42.743N 088-46-56.117W	FI R 2.5s		3	Red.	
8600	- Buoy 3 Marks shoal.	30-15-18.743N 088-46-28.116W				Green can.	
Biloxi East Channel							
8639	DEER ISLAND BREAKWATER SOUTHEAST DANGER LIGHT	30-21-14.820N 088-49-54.660W	FI W 2.5s			Marks southeast end of breakwater.	Private aid.
8640	DEER ISLAND BREAKWATER DANGER LIGHT	30-21-14.440N 088-49-57.700W	FI W 2.5s			NW on pile worded DANGER.	Private aid.
8645	DEER ISLAND BREAKWATER DANGER LIGHT	30-21-17.840N 088-50-08.170W	FI W 2.5s			NW on pile worded DANGER.	Private aid.
8650	DEER ISLAND BREAKWATER DANGER LIGHT	30-21-18.120N 088-50-07.940W	FI W 2.5s			NW on pile worded DANGER.	Private aid.
8655	DEER ISLAND BREAKWATER DANGER LIGHT	30-21-21.300N 088-50-16.700W	FI W 2.5s			NW on pile worded DANGER.	Private aid.
8660	DEER ISLAND BREAKWATER DANGER LIGHT	30-21-21.580N 088-50-16.460W	FI W 2.5s			NW on pile worded DANGER.	Private aid.
8665	DEER ISLAND BREAKWATER DANGER LIGHT	30-21-25.150N 088-50-25.060W	FI W 2.5s			NW on pile worded DANGER.	Private aid.
8670	DEER ISLAND BREAKWATER DANGER LIGHT	30-21-25.460N 088-50-24.880W	FI W 2.5s			NW on pile worded DANGER.	Private aid.

(1) No.	(2) Name and Location	(3) Position	(4) Characteristic	(5) Height	(6) Range	(7) Structure	(8) Remarks
MISSISSIPPI - Eighth District							
DOG KEYS PASS TO WAVELAND (Chart 11372)							
Biloxi East Channel							
8675	DEER ISLAND BREAKWATER DANGER LIGHT	30-21-28.610N 088-50-33.540W	FI W 2.5s			NW on pile worded DANGER.	Private aid.
8677	DEER ISLAND BREAKWATER NORTHWEST DANGER LIGHT	30-21-32.460N 088-50-44.820W	FI W 2.5s			Marks northwest end of breakwater.	Private aid.
8677.01	MDMR KATRINA KEY DANGER BREAKWATER LIGHT	30-21-33.240N 088-50-46.260W	FI W 2.5s	10		Marks breakwater structure.	Private aid.
8677.02	MDMR KATRINA KEY DANGER BREAKWATER LIGHT	30-21-35.580N 088-50-48.000W	FI W 2.5s	10		Marks breakwater structure.	Private aid.
8677.03	MDMR KATRINA KEY DANGER BREAKWATER LIGHT	30-21-37.140N 088-50-52.440W	FI W 2.5s	10		Marks breakwater structure.	Private aid.
8677.04	MDMR KATRINA KEY DANGER BREAKWATER LIGHT	30-21-35.520N 088-50-51.060W	FI W 2.5s	10		Marks breakwater structure.	Private aid.
8677.05	MDMR KATRINA KEY DANGER BREAKWATER LIGHT	30-21-37.620N 088-50-55.560W	FI W 2.5s	10		Marks breakwater structure.	Private aid.
8678	MISSISSIPPI DMR AQUACULTURE FARM SPECIAL LIGHT A	30-21-33.105N 088-50-12.696W	FI Y 2.5s			Marks perimeter of aquaculture farm.	Private aid.
8678.01	MISSISSIPPI DMR AQUACULTURE FARM SPECIAL LIGHT B	30-21-37.177N 088-50-10.399W	FI Y 2.5s			Marks perimeter of aquaculture farm.	Private aid.
8678.02	MISSISSIPPI DMR AQUACULTURE FARM SPECIAL LIGHT C	30-21-42.148N 088-50-21.890W	FI Y 2.5s			Marks perimeter of aquaculture farm.	Private aid.
8678.03	MISSISSIPPI DMR AQUACULTURE FARM SPECIAL LIGHT D	30-21-48.776N 088-50-37.212W	FI Y 2.5s			Marks perimeter of aquaculture farm.	Private aid.
8678.04	MISSISSIPPI DMR AQUACULTURE FARM SPECIAL LIGHT F	30-22-00.047N 088-50-49.920W				Marks perimeter of aquaculture farm.	Private aid.
8678.05	MISSISSIPPI DMR AQUACULTURE FARM SPECIAL LIGHT G	30-22-05.084N 088-51-01.166W	FI Y 2.5s			Marks perimeter of aquaculture farm.	Private aid.
8678.06	MISSISSIPPI DMR AQUACULTURE FARM SPECIAL LIGHT H	30-22-00.998N 088-51-08.215W	FI Y 2.5s			Marks perimeter of aquaculture farm.	Private aid.
8678.07	MISSISSIPPI DMR AQUACULTURE FARM SPECIAL LIGHT I	30-21-52.976N 088-50-58.524W	FI Y 2.5s			Marks perimeter of aquaculture farm.	Private aid.
8678.08	MISSISSIPPI DMR AQUACULTURE FARM SPECIAL LIGHT J	30-21-46.339N 088-50-43.209W	FI Y 2.5s			Marks perimeter of aquaculture farm.	Private aid.
8678.09	MISSISSIPPI DMR AQUACULTURE FARM SPECIAL LIGHT K	30-21-39.697N 088-50-27.895W	FI Y 2.5s			Marks perimeter of aquaculture farm.	Private aid.
8678.11	MISSISSIPPI DMR SPECIAL LIGHT L	30-21-55.587N 088-51-11.462W	FI Y 2.5s			Marks perimeter of aquaculture farm.	Private aid.
8678.12	MISSISSIPPI DMR SPECIAL LIGHT M	30-22-03.345N 088-51-06.829W	FI Y 2.5s			Marks perimeter of aquaculture farm.	Private aid.
8678.13	MISSISSIPPI DMR SPECIAL LIGHT Q	30-22-11.269N 088-51-21.308W	FI Y 2.5s			Marks perimeter of aquaculture farm.	Private aid.
8678.14	MISSISSIPPI DMR SPECIAL LIGHT U	30-22-18.660N 088-51-36.158W	FI Y 2.5s			Marks perimeter of aquaculture farm.	Private aid.
8678.15	MISSISSIPPI DMR SPECIAL LIGHT Y	30-22-25.698N 088-51-51.235W	FI Y 2.5s			Marks perimeter of aquaculture farm.	Private aid.
8678.16	MISSISSIPPI DMR SPECIAL LIGHT EE	30-22-20.182N 088-52-07.327W	FI Y 2.5s			Marks perimeter of aquaculture farm.	Private aid.
8678.17	MISSISSIPPI DMR SPECIAL LIGHT HH	30-22-15.754N 088-51-57.265W	FI Y 2.5s			Marks perimeter of aquaculture farm.	Private aid.
8678.18	MISSISSIPPI DMR SPECIAL LIGHT LL	30-22-09.033N 088-51-41.997W	FI Y 2.5s			Marks perimeter of aquaculture farm.	Private aid.
8678.19	MISSISSIPPI DMR SPECIAL LIGHT PP	30-22-02.308N 088-51-26.730W	FI Y 2.5s			Marks perimeter of aquaculture farm.	Private aid.

(1) No.	(2) Name and Location	(3) Position	(4) Characteristic	(5) Height	(6) Range	(7) Structure	(8) Remarks
MISSISSIPPI - Eighth District							
DOG KEYS PASS TO WAVELAND (Chart 11372)							
Dog Keys Pass							
8680	Deer Island Wreck Daybeacon DI	30-21-46.244N 088-52-54.644W				NW on pile worded DANGER WRECK.	
8685	MISSISSIPPI GULF KEESLER FISH REEF LIGHT	30-21-54.000N 088-53-00.000W	FI Y 6s			NY on pile.	Private aid.
8690	DEER ISLAND WRECK LIGHT WR2	30-21-43.720N 088-52-54.126W	Q R	17	4	TR on pile.	Ra ref.
Biloxi East Channel							
8695	- Daybeacon 1	30-18-00.488N 088-46-33.997W				SG on pile.	Ra ref.
8700	- LIGHT 2	30-18-00.164N 088-46-29.470W	FI R 6s	17	4	TR on pile.	Ra ref.
8705	- Daybeacon 3	30-18-32.671N 088-46-33.992W				SG on pile.	Ra ref.
8710	- LIGHT 4	30-18-34.204N 088-46-29.161W	FI R 4s	17	3	TR on pile.	Ra ref.
8715	- Daybeacon 5	30-19-09.185N 088-46-33.930W				SG on pile.	Ra ref.
8720	- Daybeacon 6	30-19-09.294N 088-46-28.948W				TR on pile.	Ra ref.
8725	- Daybeacon 7	30-19-42.427N 088-46-33.975W				SG on pile.	Ra ref.
8730	- WRECK LIGHT WR7A	30-19-53.429N 088-46-55.556W	Q G	17	3	SG on pile.	Ra ref.
8735	- LIGHT 8	30-19-42.625N 088-46-28.707W	FI R 2.5s	17	3	TR on pile.	Ra ref.
8740	- Daybeacon 9	30-20-21.495N 088-46-34.419W				SG on pile.	Ra ref.
8745	- LIGHT 10	30-20-20.978N 088-46-28.434W	Q R	17	3	TR on pile.	Ra ref.
8750	- Daybeacon 11	30-20-50.814N 088-46-47.914W				SG on pile.	Ra ref.
8755	- Daybeacon 12	30-20-52.254N 088-46-43.717W				TR on pile.	Ra ref.
8760	- Daybeacon 13	30-21-23.286N 088-47-05.491W				SG on pile.	Ra ref.
8765	- LIGHT 14	30-21-23.495N 088-47-00.138W	Q R	17	3	TR on pile.	Ra ref.
8770	- Daybeacon 16	30-21-47.718N 088-47-29.918W				TR on pile.	Ra ref.
8775	- Daybeacon 17	30-22-07.997N 088-48-04.194W				SG on pile.	Ra ref.
8780	- LIGHT 18	30-22-11.654N 088-47-59.681W	FI R 2.5s	17	3	TR on pile.	Ra ref.
8785	- Daybeacon 20	30-22-36.736N 088-48-30.123W				TR on pile.	Ra ref.
8790	- Daybeacon 21	30-22-55.297N 088-49-00.258W				SG on pile.	Ra ref.
8795	- LIGHT 22	30-22-59.166N 088-48-58.564W	FI R 2.5s	17	3	TR on pile.	Ra ref.
8800	- Daybeacon 24	30-23-23.067N 088-49-28.848W				TR on pile.	Ra ref.
8805	- LIGHT 26	30-23-38.545N 088-49-47.786W	Q R	17	3	TR on pile.	Ra ref.
8807	<i>MDEQ Biloxi East Special Lighted Buoy A</i>	30-23-44.151N 088-49-51.879W	FI Y 2.5s			Marks subtidal reef.	Private aid.
8807.01	<i>MDEQ Biloxi East Special Lighted Buoy B</i>	30-23-46.182N 088-49-50.184W	FI Y 2.5s			Marks subtidal reef.	Private aid.
8810	- Daybeacon 27	30-23-43.057N 088-50-01.474W				SG on pile.	Ra ref.
8812	<i>MDEQ Biloxi East Special Lighted Buoy C</i>	30-23-50.888N 088-50-03.084W	FI Y 2.5s			Marks subtidal reef.	Private aid.
8812.01	<i>MDEQ Biloxi East Special Lighted Buoy D</i>	30-23-57.511N 088-50-03.964W	FI Y 2.5s			Marks subtidal reef.	Private aid.

(1) No.	(2) Name and Location	(3) Position	(4) Characteristic	(5) Height	(6) Range	(7) Structure	(8) Remarks
MISSISSIPPI - Eighth District							
DOG KEYS PASS TO WAVELAND (Chart 11372)							
Biloxi East Channel							
8812.02	MDEQ Biloxi East Special Lighted Buoy E	30-24-04.901N 088-49-44.618W	FI Y 2.5s			Marks subtidal reef.	Private aid.
8812.03	MDEQ Biloxi East Special Lighted Buoy F	30-24-08.007N 088-49-51.992W	FI Y 2.5s			Marks subtidal reef.	Private aid.
8815	- LIGHT 29	30-23-48.684N 088-50-12.200W	FI G 2.5s	17	4	SG on pile.	Ra ref.
8820	- Daybeacon 30	30-23-54.926N 088-50-12.052W				TR on pile.	Ra ref.
8825	- Daybeacon 31	30-23-59.077N 088-50-25.734W				SG on pile.	Ra ref.
Davis Bayou Channel							
8830	- Daybeacon 1	30-23-31.610N 088-48-52.760W				SG on pile.	Private aid.
8830.01	- LIGHT 2	30-23-30.040N 088-48-51.900W	FI R 2.5s			TR on pile.	Private aid.
8830.02	- Daybeacon 4	30-23-31.420N 088-48-45.620W				TR on pile.	Private aid.
8830.03	- Daybeacon 6	30-23-32.340N 088-48-42.050W				TR on pile.	Private aid.
8830.04	- Daybeacon 3	30-23-34.730N 088-48-39.710W				SG on pile.	Private aid.
8830.05	- Daybeacon 8	30-23-32.010N 088-48-32.620W				TR on pile.	Private aid.
8830.06	- DANGER LIGHT	30-23-33.320N 088-48-29.230W	FI W 2.5s			NW on pile worded DANGER SUBMERGED ROCKS.	Private aid.
8830.07	- Daybeacon 10	30-23-29.200N 088-48-19.000W				TR on pile.	Private aid.
8830.08	- Daybeacon 12	30-23-28.430N 088-48-11.000W				TR on pile.	Private aid.
8830.09	- Daybeacon 14	30-23-28.440N 088-48-06.150W				TR on pile.	Private aid.
8830.11	- Daybeacon 5	30-23-29.720N 088-48-05.880W				SG on pile.	Private aid.
8830.12	- Daybeacon 16	30-23-28.190N 088-47-57.300W				TR on pile.	Private aid.
8830.13	- Daybeacon 18	30-23-27.780N 088-47-51.740W				TR on pile.	Private aid.
8830.14	- Daybeacon 7	30-23-28.800N 088-47-50.230W				SG on pile.	Private aid.
8830.15	- Daybeacon 9	30-23-27.960N 088-47-46.660W				SG on pile.	Private aid.
8830.16	- Daybeacon 20	30-23-26.530N 088-47-46.250W				TR on pile.	Private aid.
8830.17	- Daybeacon 22	30-23-24.460N 088-47-40.120W				TR on pile.	Private aid.
8830.18	- Daybeacon 11	30-23-25.590N 088-47-39.860W				SG on pile.	Private aid.
8830.19	- Daybeacon 24	30-23-19.780N 088-47-34.880W				TR on pile.	Private aid.
8830.21	- Daybeacon 13	30-23-20.780N 088-47-34.000W				SG on pile.	Private aid.
8830.22	- Daybeacon 26	30-23-15.430N 088-47-29.040W				TR on pile.	Private aid.
8831	Univ of Southern Mississippi Research Vessel Preferred Channel Daybeacon B	30-23-30.966N 088-47-46.248W				JR on pile.	Private aid.
8950	OCEAN SPRINGS CHANNEL LIGHT 2	30-23-53.495N 088-49-37.956W	FI R 2.5s	17	3	TR on dolphin.	
Biloxi Channel							
8955	BILOXI LIGHT	30-23-42.000N 088-54-06.000W	Oc W 4s	61		White conical tower, black balustrade.	Higher intensity beam to south. Private aid.

(1) No.	(2) Name and Location	(3) Position	(4) Characteristic	(5) Height	(6) Range	(7) Structure	(8) Remarks
MISSISSIPPI - Eighth District							
DOG KEYS PASS TO WAVELAND (Chart 11372)							
Biloxi Channel							
8960	- Daybeacon 1	30-21-35.101N 088-54-13.403W				SG on pile.	Ra ref.
8965	- LIGHT 2 100 feet outside channel limit.	30-21-35.697N 088-54-07.538W	FI R 6s	17	4	TR on pile.	Ra ref.
8970	- LIGHT 4	30-22-07.183N 088-54-06.657W	FI R 6s	17	4	TR on pile.	Ra ref.
8975	- Daybeacon 5	30-22-37.537N 088-54-10.269W				SG on pile.	Ra ref.
8980	- LIGHT 6	30-22-35.449N 088-54-05.976W	FI R 4s	17	3	TR on pile.	Ra ref.
8985	- LIGHT 8	30-22-58.872N 088-54-05.722W	FI R 2.5s	17	3	TR on pile.	Ra ref.
8990	- Daybeacon 9	30-23-14.358N 088-54-07.027W				SG on pile.	Ra ref.
8995	- LIGHT 10	30-23-14.634N 088-54-03.035W	Q R	17	3	TR on pile.	Ra ref.
9000	- LIGHT 12	30-23-21.734N 088-53-56.935W	FI R 2.5s	17	3	TR on pile.	Ra ref.
9005	- Daybeacon 14	30-23-25.262N 088-53-47.543W				TR on pile.	Ra ref.
9010	- Daybeacon 16	30-23-25.734N 088-53-30.134W				TR on pile.	Ra ref.
9015	BILOXI SMALL CRAFT HARBOR ENTRANCE WEST LIGHT	30-23-26.400N 088-53-02.400W	FI G 4s	12		SG on bulkhead.	Private aid.
9020	BILOXI SMALL CRAFT HARBOR ENTRANCE EAST LIGHT	30-23-26.400N 088-53-01.200W	FI R 4s	12		TR on bulkhead.	Private aid.
9025	BILOXI COMMERCIAL DOCKING EAST ENTRANCE LIGHT	30-23-27.000N 088-53-12.000W	FI R 2.5s	13		TR on bulkhead.	Private aid.
9030	BILOXI COMMERCIAL DOCKING WEST ENTRANCE LIGHT	30-23-27.000N 088-53-13.000W	FI G 2.5s			SG on bulkhead.	Private aid.
9035	- LIGHT 18	30-23-23.761N 088-53-01.063W	FI R 2.5s	17	3	TR on pile.	Ra ref.
9040	- Daybeacon 20	30-23-22.335N 088-52-36.632W				TR on pile.	Ra ref.
9045	- LIGHT 21	30-23-23.963N 088-52-14.521W	Q G	17	3	SG on pile.	Ra ref.
9050	- Daybeacon 22	30-23-20.020N 088-52-13.826W				TR on pile.	Ra ref.
9055	GRAND CASINO LIGHT	30-23-24.890N 088-51-56.120W	FI G 2.5s	7		On barge.	Private aid.
9060	- Daybeacon 24	30-23-17.120N 088-51-50.726W				TR on pile.	Ra ref.
9062	<i>MDEQ Deer Island Reef Special Lighted Buoy A</i>	30-22-56.610N 088-51-18.810W	FI Y 2.5s			Marks perimeter of reef.	Private aid.
9062.01	<i>MDEQ Deer Island Reef Special Lighted Buoy B</i>	30-23-02.970N 088-51-12.930W	FI Y 2.5s			Marks perimeter of reef.	Private aid.
9062.02	<i>MDEQ Deer Island Reef Special Lighted Buoy C</i>	30-23-09.340N 088-51-07.050W	FI Y 2.5s			Marks perimeter of reef.	Private aid.
9062.03	<i>MDEQ Deer Island Reef Special Lighted Buoy D</i>	30-23-11.430N 088-51-19.780W	FI Y 2.5s			Marks perimeter of reef.	Private aid.
9062.04	<i>MDEQ Deer Island Reef Special Lighted Buoy E</i>	30-23-13.700N 088-51-33.610W	FI Y 2.5s			Marks perimeter of reef.	Private aid.
9062.05	<i>MDEQ Deer Island Reef Special Lighted Buoy F</i>	30-23-14.720N 088-51-45.700W	FI Y 2.5s			Marks perimeter of reef.	Private aid.
9062.06	<i>MDEQ Deer Island Reef Special Lighted Buoy G</i>	30-23-04.240N 088-51-55.720W	FI Y 2.5s			Marks perimeter of reef.	Private aid.
9065	POINT CADET MARINA BREAKWATER LIGHT 1	30-23-18.100N 088-51-40.970W	Q G	12		SG atop breakwater wall.	Private aid.
9070	Point Cadet Marina Breakwater Daybeacon 2	30-23-19.610N 088-51-40.970W				TR atop breakwater wall.	Private aid.

(1) No.	(2) Name and Location	(3) Position	(4) Characteristic	(5) Height	(6) Range	(7) Structure	(8) Remarks
MISSISSIPPI - Eighth District							
DOG KEYS PASS TO WAVELAND (Chart 11372)							
Biloxi Channel							
9075	POINT CADET MARINA BREAKWATER LIGHT 3	30-23-18.120N 088-51-36.130W	FI G 4s	12		SG atop breakwater wall.	Private aid.
9080	Point Cadet Marina Breakwater Daybeacon 4	30-23-18.130N 088-51-31.820W				TR atop breakwater wall.	Private aid.
9085	POINT CADET MARINA BREAKWATER LIGHT 5	30-23-18.170N 088-51-26.960W	FI G 4s	12		SG atop breakwater wall.	Private aid.
9090	Point Cadet Marina Breakwater Daybeacon 6	30-23-18.250N 088-51-25.630W				TR atop breakwater wall.	Private aid.
9095	- Daybeacon 26	30-23-15.200N 088-51-34.491W				TR on pile.	Ra ref.
9100	- LIGHT 27	30-23-16.855N 088-51-22.483W	Q G	17	3	SG on dolphin.	Ra ref.
9105	- Daybeacon 28	30-23-12.368N 088-51-08.327W				TR on pile.	Ra ref.
9110	- LIGHT 30	30-23-11.135N 088-50-54.524W	Q R	17	3	TR on pile.	Ra ref.
9115	- Daybeacon 32	30-23-18.774N 088-50-35.306W				TR on pile.	Ra ref.
9120	- LIGHT 34	30-23-24.205N 088-50-21.297W	FI R 2.5s	17	3	TR on pile.	Ra ref.
9125	- Daybeacon 35	30-23-36.736N 088-49-54.125W				SG on pile.	Ra ref.
Ott Bayou Channel							
9130	- Daybeacon 1	30-24-24.196N 088-51-01.666W				SG on pile.	Ra ref.
9135	- Daybeacon 3	30-24-14.622N 088-51-23.271W				SG on pile.	Ra ref.
9140	- Daybeacon 5	30-24-11.580N 088-51-26.444W				SG on pile.	Ra ref.
9145	- Daybeacon 7	30-23-54.140N 088-51-29.186W				SG on pile.	Ra ref.
9150	PALACE CASINO MARINA ENTRANCE LIGHT 1	30-23-52.200N 088-51-36.300W	FI G 4s			SG on pile.	Private aid.
9155	PALACE CASINO MARINA ENTRANCE LIGHT 2	30-23-52.200N 088-51-34.200W	FI R 2.5s			TR on pile.	Private aid.
Old Fort Bayou Channel							
9160	- Daybeacon 1	30-25-24.521N 088-51-18.553W				SG on pile.	Private aid.
9160.01	- LIGHT 2	30-25-24.572N 088-51-16.814W	FI R 2.5s			TR on pile.	Private aid.
9160.02	- Daybeacon 3	30-25-29.203N 088-51-15.952W				SG on pile.	Private aid.
9160.03	- Daybeacon 4	30-25-29.814N 088-51-13.801W				TR on pile.	Private aid.
9160.04	- Daybeacon 6	30-25-35.066N 088-51-09.290W				TR on pile.	Private aid.
9160.05	- Daybeacon 5	30-25-38.647N 088-51-04.864W				SG on pile.	Private aid.
9160.06	- Daybeacon 8	30-25-36.628N 088-51-03.180W				TR on pile.	Private aid.
9160.07	- Daybeacon 10	30-25-35.410N 088-50-55.782W				TR on pile.	Private aid.
9160.08	- Daybeacon 7	30-25-35.471N 088-50-53.006W				SG on pile.	Private aid.
9160.09	- Daybeacon 12	30-25-27.612N 088-50-46.853W				TR on pile.	Private aid.
9160.11	- Daybeacon 14	30-25-23.164N 088-50-42.571W				TR on pile.	Private aid.
9160.12	- Daybeacon 9	30-25-21.885N 088-50-37.136W				SG on pile.	Private aid.
9160.13	- Daybeacon 16	30-25-17.356N 088-50-35.213W				TR on pile.	Private aid.

(1) No.	(2) Name and Location	(3) Position	(4) Characteristic	(5) Height	(6) Range	(7) Structure	(8) Remarks
MISSISSIPPI - Eighth District							
DOG KEYS PASS TO WAVELAND (Chart 11372)							
Old Fort Bayou Channel							
9160.14	- Daybeacon 18	30-25-17.160N 088-50-24.691W				TR on pile.	Private aid.
9160.15	- Daybeacon 11	30-25-19.399N 088-50-21.250W				SG on pile.	Private aid.
9160.17	- Daybeacon 20	30-25-17.360N 088-50-21.613W				TR on pile.	Private aid.
9160.18	- LIGHT 22	30-25-16.972N 088-50-18.671W	FI R 2.5s			TR on pile.	Private aid.
9160.19	- Daybeacon 24	30-25-16.134N 088-50-14.724W				TR on pile.	Private aid.
9160.21	- Daybeacon 26	30-25-12.805N 088-50-09.512W				TR on pile.	Private aid.
9160.22	- Daybeacon 13	30-25-10.507N 088-50-00.480W				SG on pile.	Private aid.
9160.23	- Daybeacon 28	30-25-07.108N 088-49-54.782W				TR on pile.	Private aid.
Back Bay of Biloxi							
9260	- Buoy 2	30-24-42.939N 088-51-08.125W				Red nun.	
9265	- LIGHT 3	30-24-40.377N 088-51-14.826W	FI G 2.5s	17	3	SG on pile.	Ra ref.
9270	- WRECK LIGHT WR3A	30-24-39.743N 088-51-30.341W	Q G	17	3	SG on pile.	Ra ref.
9275	- Daybeacon 4	30-24-44.673N 088-51-43.552W				TR on pile.	Ra ref.
9280	- Daybeacon 5	30-24-40.836N 088-51-43.055W				SG on pile.	Ra ref.
9282	MDEQ BIG ISLAND DANGER BREAKWATER LIGHT	30-25-02.911N 088-52-10.293W	FI W 2.5s			Marks breakwater structure.	Private aid.
9282.01	MDEQ BIG ISLAND DANGER BREAKWATER LIGHT	30-24-56.276N 088-52-11.596W	FI W 2.5s			Marks breakwater structure.	Private aid.
9285	- WRECK LIGHT WR5A	30-24-39.128N 088-52-18.708W	Q G	17	3	SG on pile.	Ra ref.
9287	MDEQ BIG ISLAND DANGER BREAKWATER LIGHT	30-24-49.175N 088-52-21.531W	FI W 2.5s			Marks breakwater structure.	Private aid.
9287.01	MDEQ BIG ISLAND DANGER BREAKWATER LIGHT	30-24-49.400N 088-52-30.539W	FI W 2.5s			Marks breakwater structure.	Private aid.
9290	- LIGHT 6	30-24-48.967N 088-52-39.140W	FI R 2.5s	17	3	TR on pile.	Ra ref.
9295	- LIGHT 7 75 feet outside channel limit.	30-24-42.629N 088-52-31.701W	Oc G 4s	17	3	SG on dolphin.	Ra ref.
9300	- Daybeacon 8	30-24-50.916N 088-52-42.882W				TR on pile.	Ra ref.
9302	MDEQ BIG ISLAND DANGER BREAKWATER LIGHT	30-24-49.929N 088-52-40.903W	FI W 2.5s			Marks breakwater structure.	Private aid.
9305	BILOXI PORT COMMISSION FISHING DOCK LIGHT	30-24-47.713N 088-52-46.832W	FI G 2.5s	19		On dolphins.	Private aid.
9307	MDEQ BIG ISLAND DANGER BREAKWATER LIGHT	30-24-55.763N 088-52-49.613W	FI W 2.5s			Marks breakwater structure.	Private aid.
9307.01	MDEQ BIG ISLAND DANGER BREAKWATER LIGHT	30-25-02.377N 088-52-53.777W	FI W 2.5s			Marks breakwater structure.	Private aid.
9310	- Daybeacon 10	30-25-04.229N 088-53-00.934W				TR on pile.	Ra ref.
9315	AMERICAN COMMERCIAL DOLPHIN LIGHTS (4)	30-25-04.000N 088-53-13.000W	FI G 2.5s	22		On dolphins.	Private aid.
9320	MISSISSIPPI POWER ELECTRICAL TOWER CROSSING LIGHT	30-25-19.000N 088-53-28.000W	FI G 2.5s			On dolphin.	Private aid.
9325	MISSISSIPPI POWER ELECTRICAL TOWER CROSSING LIGHT	30-25-15.000N 088-53-28.000W	FI R 2.5s			On dolphin.	Private aid.
9330	- Daybeacon 12	30-25-35.828N 088-54-06.962W				TR on pile.	Ra ref.

(1) No.	(2) Name and Location	(3) Position	(4) Characteristic	(5) Height	(6) Range	(7) Structure	(8) Remarks
MISSISSIPPI - Eighth District							
DOG KEYS PASS TO WAVELAND (Chart 11372)							
Back Bay of Biloxi							
9332	- Lighted Buoy 13	30-25-29.342N 088-54-25.160W	FI G 4s		3	Green can.	
9335	- Daybeacon 14	30-25-32.525N 088-54-47.361W				TR on pile.	Ra ref.
9340	- Daybeacon 16	30-25-22.332N 088-55-21.239W				TR on pile.	Ra ref.
9345	- LIGHT 18	30-25-03.373N 088-55-54.894W	FI R 2.5s	17	3	TR on pile.	Ra ref.
9350	- LIGHT 19	30-25-12.732N 088-56-48.143W	FI G 4s	17	3	SG on pile.	Ra ref.
9355	- Daybeacon 20	30-25-18.732N 088-56-54.143W				TR on pile.	Ra ref.
9357	- Lighted Buoy 21	30-25-12.167N 088-57-49.470W	FI G 2.5s		3	Green can.	
9360	- Daybeacon 22	30-25-14.160N 088-57-34.213W				TR on pile.	Ra ref.
9365	- Daybeacon 23	30-25-10.027N 088-57-56.549W				SG on pile.	Ra ref.
9370	- Daybeacon 24	30-25-06.863N 088-58-13.968W				TR on pile.	Ra ref.
9375	BILOXI RIVER LIGHT 1	30-25-23.219N 088-58-46.548W	FI G 4s	17	3	SG on pile.	Ra ref.
Big Lake							
9380	- JUNCTION LIGHT BL	30-24-59.119N 088-58-50.216W	FI (2+1)R 6s	17	3	JR on pile.	Ra ref.
9385	- Daybeacon 26	30-24-54.937N 088-59-11.587W				TR on pile.	Ra ref.
9390	- LIGHT 28	30-24-48.056N 088-59-26.119W	FI R 2.5s	17	3	TR on pile.	Ra ref.
9395	- Daybeacon 29	30-24-43.728N 088-59-26.282W				SG on pile.	Ra ref.
9400	- Daybeacon 30	30-24-49.241N 088-59-32.341W				TR on pile.	Ra ref.
9405	- Daybeacon 32	30-24-54.254N 088-59-41.550W				TR on pile.	Ra ref.
9410	- Daybeacon 33	30-24-51.035N 088-59-43.254W				SG on pile.	Ra ref.
9415	- Daybeacon 34	30-24-55.730N 088-59-55.793W				TR on pile.	Ra ref.
9420	- Daybeacon 36	30-24-56.773N 089-00-07.294W				TR on pile.	Ra ref.
9425	U.S.G.S. GULFPORT MONITORING PLATFORM LIGHT	30-19-07.800N 088-58-20.600W	FI Y 2.5s	37			Maintained by U.S. Geological Survey. Private aid.
9430	MISSISSIPPI POWER NORTH LIGHT	30-25-15.200N 089-00-04.500W	Q W			On platform.	Private aid.
9435	MISSISSIPPI POWER SOUTH LIGHT	30-25-10.900N 089-00-09.100W	Q W			On platform.	Private aid.
9440	WARREN PAVING BARGE DOCK LIGHTS (2)	30-25-24.000N 089-01-30.000W	FI R 2.5s	20		On dock.	Private aid.
Bernard Bayou							
9445	- LIGHT 1	30-24-57.432N 089-00-15.372W	FI G 6s	17	4	SG on pile.	Ra ref.
9450	- LIGHT 2	30-25-07.431N 089-00-24.951W	Q R	17	3	TR on pile.	Ra ref.
9455	- LIGHT 3	30-25-36.729N 089-02-36.156W	FI G 2.5s	17	3	SG on pile.	Ra ref.
9460	- LIGHT 5	30-25-34.429N 089-03-09.258W	FI G 4s	17	4	SG on pile.	Ra ref.
9465	- LIGHT 9	30-25-27.128N 089-03-58.460W	Q G	17	3	SG on dolphin.	Ra ref.

(1) No.	(2) Name and Location	(3) Position	(4) Characteristic	(5) Height	(6) Range	(7) Structure	(8) Remarks
MISSISSIPPI - Eighth District							
DOG KEYS PASS TO WAVELAND (Chart 11372)							
Bernard Bayou							
9467	<i>Gulf Ship Lighted Containment Buys (2)</i>	30-25-37.440N 089-02-47.580W	Fl W 2.5s			Marks upstream/downstream temporary containment area at shipyard slip.	Buoys deployed during drydock operations only. Private aid.
9470	- LIGHT 11	30-25-37.275N 089-04-12.903W	Fl G 4s	17	4	SG on pile.	Ra ref.
9475.01	- <i>Lighted Buoy 13</i>	30-25-43.548N 089-04-24.554W	Fl G 2.5s		3		Green.
9480	MISSISSIPPI GULF FISHING REEF LIGHT B	30-15-24.000N 088-54-00.000W	Fl Y 6s	17		NY on pile.	Ra ref. Private aid.
9485	MISSISSIPPI GULF FISHING REEF LIGHT C	30-16-00.000N 088-57-42.000W	Fl Y 6s	17		NY on pile.	Ra ref. Private aid.
Treasure Bay Casino Channel							
9490	- Daybeacon 1	30-22-50.000N 088-57-17.000W				SG on pile.	Private aid.
9495	- Daybeacon 2	30-22-50.000N 088-57-15.000W				TR on pile.	Private aid.
9500	- Daybeacon 3	30-22-57.000N 088-57-17.000W				SG on pile.	Private aid.
9505	- Daybeacon 4	30-22-57.000N 088-57-15.000W				TR on pile.	Private aid.
9510	- Daybeacon 5	30-23-04.000N 088-57-17.000W				SG on pile.	Private aid.
9515	- Daybeacon 6	30-23-04.000N 088-57-15.000W				TR on pile.	Private aid.
9520	- Daybeacon 7	30-23-11.000N 088-57-17.000W				SG on pile.	Private aid.
9525	- Daybeacon 8	30-23-11.000N 088-57-15.000W				TR on pile.	Private aid.
9530	- Daybeacon 9	30-23-18.000N 088-57-17.000W				SG on pile.	Private aid.
9535	- Daybeacon 10	30-23-18.000N 088-57-15.000W				TR on pile.	Private aid.
Broadwater Beach Hotel Marina Channel							
9540	- Daybeacon 2	30-22-42.000N 088-57-50.820W				TR on pile.	Private aid.
9545	- Daybeacon 3	30-22-51.910N 088-57-50.060W				SG on pile.	Private aid.
9550	- Daybeacon 4	30-23-01.800N 088-57-51.120W				TR on pile.	Private aid.
9555	- Daybeacon 5	30-22-22.210N 088-57-50.520W				SG on pile.	Private aid.
9560	- Daybeacon 6	30-23-11.710N 088-57-50.360W				TR on pile.	Private aid.
9565	- Daybeacon 7	30-23-15.880N 088-57-51.330W				SG on pile.	Private aid.
9570	- LIGHT	30-23-24.000N 088-57-54.000W	Fl W 5s	67		White cylindrical structure.	Private aid.
MISSISSIPPI SOUND AND APPROACHES (Chart 11373)							
Gulfport Ship Channel							
9575 340	- <i>Lighted Buoy GP</i>	30-07-09.951N 088-52-39.907W	Mo (A) W		4	Red and white stripes with red spherical topmark.	AIS: MMSI 993682104
9580 335	SHIP ISLAND LIGHT	30-12-45.434N 088-57-58.762W	Fl W 6s	82	6	Skeleton tower on concrete block. On same structure as Ship Channel Upper Reach Outbound Range Rear Light.	
9585	- <i>Lighted Buoy 2</i> 100 feet outside channel limit.	30-07-10.292N 088-53-49.205W	Fl R 2.5s		3	Red.	

(1) No.	(2) Name and Location	(3) Position	(4) Characteristic	(5) Height	(6) Range	(7) Structure	(8) Remarks
MISSISSIPPI - Eighth District							
MISSISSIPPI SOUND AND APPROACHES (Chart 11373)							
Gulfport Ship Channel							
9590	- <i>Lighted Buoy 3</i> 250 feet outside channel limit.	30-07-00.993N 088-54-44.383W	FI G 4s		4	Green.	
9595	- <i>Lighted Buoy 4</i> 100 feet outside channel limit.	30-07-08.428N 088-54-44.644W	FI R 4s		3	Red.	
9600	- <i>Lighted Buoy 6</i> 45 feet outside channel limit.	30-07-09.301N 088-55-30.022W	Q R		3	Red.	
9605	- <i>Lighted Buoy 7</i> 50 feet outside channel limit.	30-07-00.483N 088-55-50.342W	Q G		3	Green.	
9610	- <i>Lighted Buoy 8</i> 50 feet outside channel limit.	30-07-19.252N 088-55-54.288W	Oc R 4s		4	Red.	
9615	- <i>Lighted Buoy 9</i> 70 feet outside channel limit.	30-07-49.575N 088-56-30.902W	FI G 2.5s		4	Green.	
9620	- <i>Lighted Buoy 10</i> 130 feet outside channel limit.	30-07-53.026N 088-56-25.343W	FI R 2.5s		3	Red.	
9625	- <i>Lighted Buoy 11</i> 80 feet outside channel limit.	30-08-28.634N 088-57-03.006W	FI G 4s		4	Green.	
9630	- <i>Lighted Buoy 12</i> 120 feet outside channel limit.	30-08-32.086N 088-56-57.445W	FI (2)R 5s		3	Red.	
9635	- <i>Lighted Buoy 13</i> 120 feet outside channel limit.	30-09-07.639N 088-57-35.603W	FI G 2.5s		4	Green.	
9640	- <i>Lighted Buoy 14</i> 120 feet outside channel limit.	30-09-11.142N 088-57-29.555W	FI R 2.5s		3	Red.	
DOG KEYS PASS TO WAVELAND (Chart 11372)							
Gulfport Ship Channel							
9645	- <i>Lighted Buoy 15</i> 90 feet outside channel limit.	30-09-46.745N 088-58-07.233W	FI G 4s		3	Green.	
9650	- <i>Lighted Buoy 16</i> 110 feet outside channel limit.	30-09-50.197N 088-58-01.672W	FI R 4s		3	Red.	
9655	- <i>Lighted Buoy 17</i> 90 feet outside channel limit.	30-10-25.797N 088-58-39.358W	FI G 6s		3	Green.	
9660	- <i>Lighted Buoy 18</i> 110 feet outside channel limit.	30-10-29.249N 088-58-33.795W	FI R 6s		3	Red.	
9665	- <i>Lighted Buoy 20</i> 100 feet outside channel limit.	30-11-07.515N 088-59-05.473W	Q R		3	Red.	
9670	- <i>Lighted Buoy 21</i> 100 feet outside channel limit.	30-11-19.716N 088-59-23.679W	Q G		3	Green.	
9675	GULFPORT MIDDLE REACH INBOUND RANGE FRONT LIGHT	30-15-58.595N 089-00-25.915W	Q W	25		KRW on skeleton tower on piles.	Visible all around; higher intensity 1.5° each side rangeline.
9680	GULFPORT MIDDLE REACH INBOUND RANGE REAR LIGHT 4,400 yards, 348.4° from front light.	30-18-06.395N 089-00-56.064W	Iso W 6s	69		KRW on skeleton tower on piles.	Visible on rangeline only.
9685	GULFPORT MIDDLE REACH CHANNEL INBOUND RANGE REAR PASSING LIGHT	30-18-06.392N 089-00-56.061W	FI W 4s	20	5	On same structure as Gulfport Ship Channel Middle Reach Inbound Range Rear Light.	
9690	- <i>Lighted Buoy 22</i> 100 feet outside channel limit.	30-11-38.728N 088-59-21.225W	Oc R 4s		3	Red.	
9695	- <i>Lighted Buoy 23</i> 100 feet outside channel limit.	30-12-12.128N 088-59-36.061W	FI G 4s		3	Green.	

(1) No.	(2) Name and Location	(3) Position	(4) Characteristic	(5) Height	(6) Range	(7) Structure	(8) Remarks
MISSISSIPPI - Eighth District							
DOG KEYS PASS TO WAVELAND (Chart 11372)							
Gulfport Ship Channel							
9700	- <i>Lighted Buoy 24</i> 100 feet outside channel limit.	30-12-13.319N 088-59-29.362W	FI R 6s		3	Red.	
9705	SHIP ISLAND PASS ENTRANCE RANGE FRONT LIGHT	30-12-09.263N 089-00-00.310W	Q W (NIGHT) Q W (DAY)	39 37		Skeleton tower on piles.	Day: Visible 4° each side of range line. Night: Visible all around, higher intensity on range line.
9710	SHIP ISLAND PASS ENTRANCE RANGE REAR LIGHT 6000 yards, 324.5° from front light.	30-14-34.318N 089-01-59.435W	Oc W 4s (NIGHT) Oc W 4s (DAY)	117 115		Skeleton tower on piles.	Visible 2° each side of range line.
9715	SHIP ISLAND PASS ENTRANCE RANGE REAR PASSING LIGHT	30-14-34.318N 089-01-59.435W	FI W 4s	43	6	On same structure as Ship Island Pass Range Rear Light.	
9720	- <i>Lighted Buoy 25</i> 100 feet outside channel limit.	30-12-56.990N 088-59-46.630W	FI G 2.5s		3	Green.	
9725	- <i>Lighted Buoy 26</i> 100 feet outside channel limit.	30-12-58.181N 088-59-39.931W	FI R 2.5s		3	Red.	
9730	- LIGHT 27	30-13-21.833N 088-59-52.101W	FI G 6s	17	4	SG on pile.	Ra ref.
9735	- LIGHT 28	30-13-22.690N 088-59-45.921W	FI R 4s	17	3	TR on pile.	Ra ref.
9740	- LIGHT 29	30-13-51.315N 088-59-59.049W	FI G 4s	17	4	SG on pile.	Ra ref.
9745	- LIGHT 30	30-13-52.482N 088-59-52.698W	FI R 6s	17	4	TR on pile.	Ra ref.
9750	CHEVRON PIPELINE LIGHT A	30-14-02.900N 089-00-08.000W	FI Y 2.5s	15		On pile.	Private aid.
9755	CHEVRON PIPELINE LIGHT B	30-14-12.600N 088-59-53.500W	FI Y 2.5s	15		On pile.	Private aid.
9760	- LIGHT 31	30-14-20.797N 089-00-05.997W	FI G 6s	17	4	SG on pile.	Ra ref.
9765	- LIGHT 32	30-14-21.987N 088-59-59.294W	FI R 4s	17	3	TR on pile.	Ra ref.
9770	- LIGHT 33	30-14-50.169N 089-00-13.201W	FI G 4s	17	4	SG on pile.	Ra ref.
9775	- LIGHT 34	30-14-51.469N 089-00-06.243W	FI R 2.5s	17	3	TR on pile.	Ra ref.
9780	- LIGHT 35	30-15-19.761N 089-00-19.895W	Q G	17	3	SG on pile.	Ra ref.
9790	GULFPORT UPPER REACH OUTBOUND RANGE FRONT LIGHT	30-13-50.761N 088-58-53.909W	Q W	35		KRW on pile.	Visible all around; higher intensity on the range line.
9795	GULFPORT UPPER REACH OUTBOUND RANGE REAR LIGHT 2,728 yards, 143.8° from front light.	30-12-45.434N 088-57-58.762W	Iso W 6s	81		KRW on skeleton tower on concrete pile. On same structure as Ship Island Light.	Visible 2° each side of rangeline.
9800	- LIGHT 36	30-15-34.780N 089-00-16.278W	Q R	17	3	TR on pile.	Ra ref.
9805	- LIGHT 37	30-15-40.665N 089-00-30.332W	Oc G 4s	17	4	SG on pile.	Ra ref.
9810	- LIGHT 39	30-16-04.624N 089-00-50.605W	FI G 4s	17	4	SG on pile.	Ra ref.
9815	- LIGHT 40	30-16-08.103N 089-00-45.093W	FI R 4s	17	3	TR on pile.	Ra ref.
9820 34385	- LIGHT 41	30-16-31.520N 089-01-13.854W	FI G 2.5s	17	3	SG-SY on pile.	Ra ref.
9825 34380	- LIGHT 42	30-16-31.747N 089-01-05.643W	Iso R 6s	17	4	TR-SY on pile.	Ra ref.

(1) No.	(2) Name and Location	(3) Position	(4) Characteristic	(5) Height	(6) Range	(7) Structure	(8) Remarks
MISSISSIPPI - Eighth District							
DOG KEYS PASS TO WAVELAND (Chart 11372)							
Gulfport Ship Channel							
9830 34395	- LIGHT 43	30-17-03.616N 089-01-40.884W	Iso G 6s	17	4	SG-TY on pile.	Ra ref.
9835 34390	- LIGHT 44	30-17-03.647N 089-01-32.445W	FI R 2.5s	17	4	TR-TY on pile.	Ra ref.
9840	- LIGHT 45	30-17-24.459N 089-01-58.735W	FI G 4s	17	4	SG on pile.	Ra ref.
9845	- LIGHT 46	30-17-27.979N 089-01-53.223W	FI R 4s	17	3	TR on pile.	Ra ref.
9850	- LIGHT 47	30-17-48.696N 089-02-19.285W	FI G 4s	17	4	SG on pile.	Ra ref.
9855	- LIGHT 48	30-17-52.216N 089-02-13.773W	FI R 4s	17	3	TR on pile.	Ra ref.
9860	- LIGHT 49	30-18-12.933N 089-02-39.836W	FI G 4s	17	4	SG on pile.	Ra ref.
9865	- LIGHT 50	30-18-16.453N 089-02-34.324W	FI R 4s	17	3	TR on pile.	Ra ref.
9870	GULFPORT UPPER REACH INBOUND RANGE FRONT LIGHT	30-21-12.237N 089-05-07.540W	Q R	35		KRW on skeleton tower on piles.	Visible all around; higher intensity on the range line.
9875	GULFPORT UPPER REACH INBOUND RANGE REAR LIGHT 1,672 yards, 323.7° from front light.	30-21-52.345N 089-05-41.567W	Oc R 4s	81		KRW on skeleton tower on block.	Visible 2° each side of rangeline. Ra ref.
9880	- LIGHT 51	30-18-37.171N 089-03-00.390W	FI G 4s	17	4	SG on pile.	Ra ref.
9885	- LIGHT 52	30-18-39.587N 089-02-54.121W	FI R 4s	17	3	TR on pile.	Ra ref.
9890	- LIGHT 53	30-19-00.854N 089-03-20.654W	FI G 2.5s	17	3	SG on pile.	Ra ref.
9895	- LIGHT 54	30-19-04.872N 089-03-15.582W	FI R 2.5s	17	3	TR on pile.	Ra ref.
9905	- LIGHT 55	30-19-25.235N 089-03-41.186W	FI G 4s	17	4	SG on pile.	Ra ref.
9910	- LIGHT 56	30-19-29.166N 089-03-35.988W	FI R 4s	17	3	TR on pile.	Ra ref.
9915	- LIGHT 57	30-19-49.658N 089-04-01.832W	FI G 6s	17	4	SG on pile.	Ra ref.
9920	- LIGHT 58	30-19-53.403N 089-03-56.545W	FI R 6s	17	4	TR on pile.	Ra ref.
9925	- LIGHT 59	30-20-14.033N 089-04-22.812W	FI G 4s	17	4	SG on pile.	Ra ref.
9930	- LIGHT 60	30-20-18.733N 089-04-18.157W	FI R 4s	17	3	TR on pile.	Ra ref.
9935	- LIGHT 61	30-20-38.358N 089-04-43.174W	FI G 2.5s	17	4	SG on pile.	Ra ref.
9940	- LIGHT 62	30-20-41.878N 089-04-37.663W	FI R 2.5s	17	3	TR on pile.	Ra ref.
9945	- LIGHT 63	30-20-54.289N 089-04-56.602W	Q G	17	3	SG on pile.	Ra ref.
9950	PORT AUTHORITY DOLPHIN LIGHT	30-20-51.120N 089-05-12.180W	FI R 6s			On dolphin.	Private aid.
9952	PORT OF GULFPORT MOORING PILE LIGHTS (4)	30-21-31.300N 089-05-33.370W	FI W 2.5s			Marks T-pier mooring piles.	Private aid.
GULF COAST (Louisiana) - Eighth District							
DOG KEYS PASS TO WAVELAND (Chart 11372)							
Courthouse Road Boat Launch Channel							
9955	- LIGHT 2	30-22-18.000N 089-02-40.000W	FI R 2.5s	14		TR on pile.	Private aid.
9960	- Daybeacon 3	30-22-22.000N 089-02-41.000W				SG on pile.	Private aid.
9965	- Daybeacon 4	30-22-25.000N 089-02-40.000W				TR on pile.	Private aid.

(1) No.	(2) Name and Location	(3) Position	(4) Characteristic	(5) Height	(6) Range	(7) Structure	(8) Remarks
GULF COAST (Louisiana) - Eighth District							
DOG KEYS PASS TO WAVELAND (Chart 11372)							
Courthouse Road Boat Launch Channel							
9970	- Daybeacon 5	30-22-28.000N 089-02-41.000W				SG on pile.	Private aid.
MISSISSIPPI - Eighth District							
DOG KEYS PASS TO WAVELAND (Chart 11372)							
Gulfport Small Boat Harbor							
9975	- Buoy 1	30-20-42.790N 089-04-52.707W				Green can.	
9980	- LIGHT 3 30 feet outside channel limits.	30-20-35.524N 089-05-16.926W	FI G 2.5s	17	4	SG on pile.	Ra ref.
9985	- Daybeacon 4 30 feet outside channel limit.	30-20-37.907N 089-05-16.977W				TR on pile.	Ra ref.
9990	- LIGHT 5 30 feet outside channel limits.	30-20-47.490N 089-05-40.214W	Q G	17	3	SG on pile.	Ra ref.
9995	- Daybeacon 6 30 feet outside channel limit.	30-20-49.299N 089-05-38.797W				TR on pile.	Ra ref.
10000	- Daybeacon 5A 30 feet outside channel limit.	30-21-02.916N 089-05-52.333W				SG on pile.	Ra ref.
10005	- Buoy 6A	30-21-18.127N 089-06-00.138W				Red nun.	
10010	- LIGHT 7 30 feet outside channel limits.	30-21-18.768N 089-06-03.690W	FI G 4s	17	4	SG on pile.	Ra ref.
10015	- Buoy 8	30-21-21.668N 089-05-58.462W				Red nun.	
10020	GULFPORT HARBOR LIGHTHOUSE	30-21-22.000N 089-05-12.000W	FI W 4s	46		On skeleton tower.	Private aid.
Gulfport Yacht Basin Channel							
10025	- LIGHT 2	30-21-13.066N 089-04-56.066W	Q R	17	4	TR on dolphin.	Ra ref.
10030	- Daybeacon 3	30-21-14.939N 089-04-59.277W				SG on pile.	Ra ref.
10035	- LIGHT 4	30-21-20.415N 089-05-01.870W	FI R 2.5s	17	3	TR on pile.	Ra ref.
10040	- Daybeacon 5 20 feet outside channel limit.	30-21-24.554N 089-05-07.388W				SG on pile.	Ra ref.
10045	- LIGHT 6	30-21-29.227N 089-05-08.725W	FI R 6s	17	3	TR on pile.	Ra ref.
10050	- Daybeacon 7	30-21-30.515N 089-05-12.566W				SG on pile.	Ra ref.
10055	- LIGHT 8	30-21-32.432N 089-05-12.260W	FI R 4s	20	3	TR on dolphin.	Ra ref.
10060	- Daybeacon 9	30-21-33.634N 089-05-15.422W				SG on pile.	Ra ref.
10065	- LIGHT 10	30-21-35.980N 089-05-15.386W	FI (2)R 5s	17	3	TR on pile.	Ra ref.
Mississippi Sound							
10070	- PIPELINE LIGHT CP-5	30-13-39.050N 089-00-45.930W	Q W	13		On pile.	Private aid.
Long Beach Harbor							
10075	- ENTRANCE LIGHT 1	30-20-25.000N 089-08-22.000W	FI G 4s	14		SG on pile.	Private aid.
10080	- ENTRANCE LIGHT 2	30-20-26.000N 089-08-21.000W	FI R 4s	14		TR on pile.	Private aid.
10085	- Daybeacon 3	30-20-27.000N 089-08-24.000W				SG on pile.	Private aid.
10090	- Daybeacon 4	30-20-28.000N 089-08-23.000W				TR on pile.	Private aid.
10095	- Daybeacon 5	30-20-29.000N 089-08-26.000W				SG on pile.	Private aid.
10100	- Daybeacon 6	30-20-30.000N 089-08-24.000W				TR on pile.	Private aid.

(1) No.	(2) Name and Location	(3) Position	(4) Characteristic	(5) Height	(6) Range	(7) Structure	(8) Remarks
MISSISSIPPI - Eighth District							
DOG KEYS PASS TO WAVELAND (Chart 11372)							
Long Beach Harbor							
10105	- Daybeacon 7	30-20-30.000N 089-08-27.000W				SG on pile.	Private aid.
10110	- Daybeacon 8	30-20-31.000N 089-08-28.000W				TR on pile.	Private aid.
10115	- Daybeacon 9	30-20-32.000N 089-08-28.000W				SG on pile.	Private aid.
10120	- Daybeacon 10	30-20-33.000N 089-08-27.000W				TR on pile.	Private aid.
10125	- Daybeacon 11	30-20-32.000N 089-08-29.000W				SG on pile.	Private aid.
10130	- Daybeacon 12	30-20-33.000N 089-08-29.000W				TR on pile.	Private aid.
10135	- Daybeacon 13	30-20-32.000N 089-08-30.000W				SG on pile.	Private aid.
10140	- Daybeacon 14	30-20-33.000N 089-08-31.000W				TR on pile.	Private aid.
Mississippi Sound							
Pass Christian							
10185	- ENTRANCE EAST LIGHT 2	30-18-33.510N 089-14-13.698W	FI R 6s	17	4	TR on pile.	Ra ref.
10190	- BREAKWATER LIGHT 4	30-18-37.374N 089-14-49.886W	Q R	20	3	TR on skeleton tower.	
10195	- ENTRANCE WEST LIGHT 1	30-18-15.180N 089-15-13.240W	FI G 6s	17	4	SG on pile.	Ra ref.
10200	- ENTRANCE WEST LIGHT 2A	30-18-27.420N 089-14-59.470W	FI R 2.5s	17	3	TR on pile.	Ra ref.
10202	Mississippi DMR Oyster Reef Buoys (8)	30-17-08.220N 089-14-43.140W				Marks oyster reef perimeter.	Private aid.
St. Louis Bay							
Bayou Portage Channel							
10205	- LIGHT 1	30-19-54.092N 089-18-18.115W	Q G	17	3	SG on dolphin.	Ra ref.
10207	- Daybeacon 1A	30-20-18.735N 089-18-01.037W				SG on pile.	Ra ref.
10210	- Daybeacon 2	30-20-24.264N 089-17-53.278W				TR on pile.	Ra ref.
10215	- LIGHT 3	30-20-33.073N 089-17-51.601W	Q G	17	3	SG on pile.	Ra ref.
10220	- Daybeacon 4	30-20-31.491N 089-17-41.752W				TR on pile.	Ra ref.
10222	MDMR WOLF RIVER DANGER LIGHT	30-20-37.570N 089-17-33.540W	FI W 2.5s			Marks SW corner of subtidal reef area.	Private aid.
10225	- Daybeacon 5	30-20-33.311N 089-17-14.667W				SG on pile.	Ra ref.
10228	MDMR WOLF RIVER DANGER LIGHT	30-20-38.040N 089-17-10.650W	FI W 2.5s			Marks SE corner of subtidal reef area.	Private aid.
10230	- LIGHT 7	30-20-34.178N 089-16-37.649W	FI G 4s	17	4	SG on dolphin.	Ra ref.
10235	- Daybeacon 9	30-20-33.499N 089-16-13.571W				SG on pile.	Ra ref.
10240	- Buoy 12	30-20-30.140N 089-15-27.896W				Red nun.	
10245	- LIGHT 13	30-20-33.578N 089-15-18.678W	Q G	17	3	SG on dolphin.	Ra ref.
10250	- Buoy 14	30-20-24.810N 089-15-17.646W				Red nun.	
Wolf River							
10267	MDEQ WOLF RIVER DANGER LIGHT	30-21-04.850N 089-17-15.550W	FI W 2.5s			NW on pile.	Private aid.
10267.01	MDEQ WOLF RIVER DANGER LIGHT	30-21-13.720N 089-17-15.590W	FI W 2.5s			NW on pile.	Private aid.
10267.02	MDEQ WOLF RIVER DANGER LIGHT	30-21-20.280N 089-17-19.020W	FI W 2.5s			NW on pile.	Private aid.

(1) No.	(2) Name and Location	(3) Position	(4) Characteristic	(5) Height	(6) Range	(7) Structure	(8) Remarks
MISSISSIPPI - Eighth District							
DOG KEYS PASS TO WAVELAND (Chart 11372)							
St. Louis Bay							
Wolf River							
10267.03	MDEQ WOLF RIVER DANGER LIGHT	30-21-15.130N 089-17-35.640W	Fl W 2.5s			NW on pile.	Private aid.
10267.04	MDEQ WOLF RIVER DANGER LIGHT	30-21-08.190N 089-17-37.400W	Fl W 2.5s			NW on pile.	Private aid.
10267.05	MDEQ WOLF RIVER DANGER LIGHT	30-21-00.700N 089-17-36.630W	Fl W 2.5s			NW on pile.	Private aid.
10267.06	MDEQ WOLF RIVER NORTH DANGER LIGHT	30-21-26.180N 089-17-09.900W	Fl W 2.5s			Marks sand berm.	Private aid.
St. Louis Bay							
10270	NOAA BAY WAVELAND TIDE MONITORING PLATFORM LIGHT	30-19-34.510N 089-19-33.390W	Fl Y 2.5s	30		On platform.	Private aid.
10275	DUPONT DIFFUSER PLATFORM LIGHT 1	30-22-16.100N 089-19-05.200W	Fl W 4s	18		NW on protective structure worded DANGER SUBMERGED PIPE.	Private aid.
10277	CITY OF DIAMONDHEAD ROTTEN BAYOU BULKHEAD LIGHT 1	30-23-11.296N 089-23-19.064W	Fl G 2.5s			Marks port side bulkhead.	Private aid.
10277.01	CITY OF DIAMONDHEAD ROTTEN BAYOU BULKHEAD LIGHT 2	30-23-11.009N 089-23-18.819W	Fl R 2.5s			Marks starboard side bulkhead.	Private aid.
10277.02	CITY OF DIAMONDHEAD ROTTEN BAYOU BULKHEAD LIGHT 3	30-23-12.098N 089-23-17.802W	Fl G 2.5s			Marks port side bulkhead.	Private aid.
10277.03	CITY OF DIAMONDHEAD ROTTEN BAYOU BULKHEAD LIGHT 4	30-23-11.606N 089-23-17.882W	Fl R 2.5s			Marks starboard side bulkhead.	Private aid.
Jourdan River Channel							
10280	- Daybeacon 3	30-20-40.311N 089-19-31.714W				SG on pile.	Ra ref.
10285	- LIGHT 5	30-20-55.804N 089-19-57.144W	Fl G 4s	17	4	SG on pile.	Ra ref.
10290	- Daybeacon 7	30-20-44.724N 089-20-31.695W				SG on pile.	Ra ref.
10295	- Daybeacon 9	30-20-31.823N 089-21-06.433W				SG on pile.	Ra ref.
Bay Cove Marina to Casino Magic Marina							
10300	- Daybeacon 1	30-20-21.500N 089-21-18.000W				SG on pile.	Private aid.
10305	- Daybeacon 2	30-20-18.000N 089-21-17.500W				TR on pile.	Private aid.
10310	- Daybeacon 3	30-20-14.500N 089-21-17.000W				SG on pile.	Private aid.
Mississippi Sound							
10315	U.S.G.S. PASS MARIANNE MONITORING PLATFORM LIGHT	30-14-17.000N 089-14-33.000W	Fl Y 2.5s	37			Maintained by U.S. Geological Survey. Private aid.
10320	- WRECK LIGHT WR4	30-15-33.588N 089-14-23.919W	Q R	17	3	TR on pile.	Ra ref.
10325	U.S. GEOLOGICAL SURVEY SCIENTIFIC MONITORING PLATFORM LIGHT (SBP)	30-07-22.100N 089-15-01.000W	Fl Y 2.5s	37		On pipe.	Private aid.
10330	SQUARE HANDKERCHIEF SHOAL LIGHT SH	30-15-49.155N 089-19-37.263W	Fl (2+1)G 6s	17	3	JG on pile.	Ra ref.
10335	SQUARE HANDKERCHIEF SHOAL LIGHT 2	30-15-59.799N 089-18-57.200W	Fl R 2.5s	17	4	TR on pile.	Ra ref.
10340	MISSISSIPPI GULF FISHING BANKS BREAKWATER LIGHT A	30-16-14.500N 089-18-49.000W	Fl Y 2.5s			NY on pile.	Marks Breakwater. Private aid.
10345	SQUARE HANDKERCHIEF SHOAL LIGHT 4	30-16-23.385N 089-18-58.373W	Fl R 4s	17	4	TR on pile.	Ra ref.
10350	HANCOCK COUNTY BOAT RAMP LIGHT 1	30-18-04.000N 089-19-40.000W	Fl G 2.5s	7		Marks end of jetty.	Private aid.

(1) No.	(2) Name and Location	(3) Position	(4) Characteristic	(5) Height	(6) Range	(7) Structure	(8) Remarks
MISSISSIPPI - Eighth District							
DOG KEYS PASS TO WAVELAND (Chart 11372)							
Mississippi Sound							
10355	HANCOCK COUNTY BOAT RAMP LIGHT 2	30-18-05.000N 089-19-39.000W	FI R 2.5s	7		Marks end of jetty.	Private aid.
10357	CITY OF BAY ST. LOUIS DANGER LIGHTS (6)	30-18-43.900N 089-19-11.200W	FI W 2.5s			Marks submerged pier debris.	Private aid.
10357.01	CITY OF BAY ST. LOUIS MUNICIPAL PIER LIGHT 1	30-18-40.700N 089-19-12.200W	FI G 2.5s			Marks entrance of port side pier structure.	Private aid.
10357.02	CITY OF BAY ST. LOUIS MUNICIPAL PIER LIGHT 2	30-18-41.700N 089-19-12.700W	FI R 2.5s			Marks entrance of starboard side pier structure.	Private aid.
Mississippi Fishing Reef FR-MS-04							
10360	- Daybeacon A	30-17-30.400N 089-20-12.500W				NY on pile worded FISHING REEF FR-MS-04.	Private aid.
10365	- Daybeacon B	30-17-16.600N 089-21-00.100W				NY on pile worded FISHING REEF FR-MS-04.	Private aid.
10370	MISSISSIPPI GULF FISH REEF LIGHT F	30-16-55.200N 089-21-50.400W	FI Y 6s			NY on pile.	Private aid.
10375	- LIGHT C	30-17-12.600N 089-20-36.100W	FI Y 6s	7		NY on pile worded FISHING REEF FR-MS-04.	Private aid.
10380	GARFIELD LADNER MEMORIAL PIER LIGHT	30-16-50.020N 089-21-53.560W	FI R 2.5s	10		On pier.	Private aid.
Mississippi Sound							
10385	MISSISSIPPI DMR BREAKWATER DANGER LIGHTS (7)	30-15-10.140N 089-23-02.220W	FI W 2.5s	10		NW on pile worded DANGER BREAKWATER.	Private aid.
10387	<i>Grand Pass Special Lighted Buoy B</i>	30-07-59.412N 089-14-49.524W	FI Y 2.5s			Marks center of artificial reef.	Private aid.
WAVELAND TO CATAHOULA BAY (Chart 11367)							
Bayou Caddy							
10390	- LIGHT 1	30-13-51.925N 089-24-07.236W	FI G 6s	17	4	SG on dolphin.	Ra ref.
10395	- Daybeacon 2	30-14-03.192N 089-24-22.466W				TR on pile.	Ra ref.
10400	- Daybeacon 3	30-14-09.314N 089-24-41.512W				SG on pile.	Ra ref.
10405	- LIGHT 4	30-14-22.159N 089-25-01.170W	Q R	17	3	TR on dolphin.	Ra ref.
10410	- LIGHT 5	30-14-17.929N 089-25-28.342W	FI G 2.5s	17	3	SG on pile.	Ra ref.
10415	HANCOCK COUNTY BREALWATER DANGER LIGHT NORTH	30-14-23.100N 089-25-20.210W	FI W 2.5s			NW on pile.	Private aid.
10420	HANCOCK COUNTY BREALWATER DANGER LIGHT SOUTH (10)	30-14-08.480N 089-24-47.230W	FI W 2.5s			NW on pile.	Private aid.
LAKE BORGNE AND APPROACHES							
Mississippi Sound							
10425	U.S.G.S. ST. JOE PASS MONITORING PLATFORM LIGHT	30-11-27.000N 089-25-20.000W	FI Y 2.5s	37			Maintained by U.S. Geological Survey. Private aid.
10425.01	<i>East Half Moon Island Special Lighted Buoy C</i>	30-08-50.064N 089-22-51.708W	FI Y 2.5s			Marks center of artificial reef.	Private aid.
10427	ROBERT CAMPO AQUACULTURE SPECIAL LIGHT A	30-01-40.320N 089-25-40.190W	FI Y 2.5s			Marks perimeter corner of aquaculture farm.	Private aid.
10427.01	ROBERT CAMPO AQUACULTURE SPECIAL LIGHT B	30-01-37.600N 089-25-41.650W	FI Y 2.5s			Marks perimeter corner of aquaculture farm.	Private aid.
10427.02	ROBERT CAMPO AQUACULTURE SPECIAL LIGHT C	30-01-37.120N 089-25-32.820W	FI Y 2.5s			Marks perimeter corner of aquaculture farm.	Private aid.
10427.03	ROBERT CAMPO AQUACULTURE SPECIAL LIGHT D	30-01-34.670N 089-25-34.330W	FI Y 2.5s			Marks perimeter corner of aquaculture farm.	Private aid.

(1) No.	(2) Name and Location	(3) Position	(4) Characteristic	(5) Height	(6) Range	(7) Structure	(8) Remarks
MISSISSIPPI - Eighth District							
LAKE BORGNE AND APPROACHES							
Mississippi Sound							
10427.04	<i>West Karako Bay Special Lighted Buoy A</i>	30-01-00.012N 089-16-29.064W	FI Y 2.5s			Marks center of artificial reef.	Private aid.
10428	<i>LDWF Karako Bay Special Lighted Buoy</i>	30-01-26.589N 089-19-05.175W	FI Y 2.5s			Marks center of reef.	Private aid.
10429	MISSISSIPPI DEPARTMENT OF ENVIRONMENTAL QUALITY DANGER LIGHT	30-10-41.340N 089-27-29.910W	FI W 2.5s			Marks submerged breakwater structure.	Private aid.
10429.01	MDEQ HERON BAY DANGER LIGHT	30-10-37.019N 089-27-54.378W	FI W 2.5s			Marks breakwaters.	Private aid.
10429.02	MDEQ HERON BAY DANGER LIGHT	30-10-40.812N 089-27-53.071W				Marks breakwaters.	Private aid.
10429.03	MDEQ HERON BAY DANGER LIGHT	30-10-44.605N 089-27-51.763W	FI W 2.5s			Marks breakwaters.	Private aid.
LOUISIANA - Eighth District							
WAVELAND TO CATAHOULA BAY (Chart 11367)							
Pearl River Entrance Channel							
10430 34640	- LIGHT 1 30 feet outside channel limit.	30-09-20.901N 089-31-29.575W	FI G 4s	17	4	SG-TY on pile.	Ra ref.
10435	- Daybeacon 3	30-09-37.227N 089-31-28.989W				SG on pile.	Ra ref.
10440	- Daybeacon 5	30-09-53.036N 089-31-28.317W				SG on pile.	Ra ref.
10445	- Daybeacon 7	30-10-20.502N 089-31-26.096W				SG on pile.	Ra ref.
10450	- LIGHT 7A	30-10-58.291N 089-31-38.986W	FI G 6s	17	3	SG on platform on piles.	Ra ref.
10455	- LIGHT 8	30-11-00.356N 089-31-28.240W	FI R 4s	17	3	TR on pile.	Ra ref.
10457	MISSISSIPPI DEQ DANGER BREAKWATER LIGHT	30-10-59.060N 089-31-22.020W	FI W 2.5s			Marks shoreline protection breakwater.	Private aid.
10457.01	MISSISSIPPI DEQ DANGER BREAKWATER LIGHT	30-10-59.300N 089-31-16.720W	FI W 2.5s			Marks shoreline protection breakwater.	Private aid.
10457.02	MISSISSIPPI DEQ DANGER BREAKWATER LIGHT	30-10-59.020N 089-31-14.350W	FI W 2.5s			Marks shoreline protection breakwater.	Private aid.
10457.03	MISSISSIPPI DEQ DANGER BREAKWATER LIGHT	30-11-00.300N 089-31-07.520W	FI W 2.5s			Marks shoreline protection breakwater.	Private aid.
10457.04	MISSISSIPPI DEQ DANGER BREAKWATER LIGHT	30-11-00.540N 089-31-05.130W	FI W 2.5s			Marks shoreline protection breakwater.	Private aid.
10457.05	MISSISSIPPI DEQ DANGER BREAKWATER LIGHT	30-11-02.190N 089-30-56.570W	FI W 2.5s			Marks shoreline protection breakwater.	Private aid.
10457.06	MISSISSIPPI DEQ DANGER BREAKWATER LIGHT	30-11-05.270N 089-30-51.800W	FI W 2.5s			Marks shoreline protection breakwater.	Private aid.
10457.07	MISSISSIPPI DEQ DANGER BREAKWATER LIGHT	30-11-00.300N 089-31-07.520W	FI W 2.5s			Marks shoreline protection breakwater.	Private aid.
10457.08	MISSISSIPPI DEQ DANGER BREAKWATER LIGHT	30-11-02.240N 089-30-38.110W	FI W 2.5s			Marks shoreline protection breakwater.	Private aid.
10457.09	MISSISSIPPI DEQ DANGER BREAKWATER LIGHT	30-11-02.440N 089-30-30.930W	FI W 2.5s			Marks shoreline protection breakwater.	Private aid.
10457.11	MISSISSIPPI DEQ DANGER BREAKWATER LIGHT	30-11-00.390N 089-30-19.220W	FI W 2.5s			Marks shoreline protection breakwater.	Private aid.
10457.12	MISSISSIPPI DEQ DANGER BREAKWATER LIGHT	30-11-00.500N 089-30-09.650W	FI W 2.5s			Marks shoreline protection breakwater.	Private aid.
10457.13	MISSISSIPPI DEQ DANGER BREAKWATER LIGHT	30-10-58.810N 089-30-04.150W	FI W 2.5s			Marks shoreline protection breakwater.	Private aid.

(1) No.	(2) Name and Location	(3) Position	(4) Characteristic	(5) Height	(6) Range	(7) Structure	(8) Remarks
LOUISIANA - Eighth District							
WAVELAND TO CATAHOULA BAY (Chart 11367)							
Pearl River Entrance Channel							
10457.14	MISSISSIPPI DEQ DANGER BREAKWATER LIGHT	30-10-56.900N 089-29-59.910W	FI W 2.5s			Marks shoreline protection breakwater.	Private aid.
10457.15	MISSISSIPPI DEQ DANGER BREAKWATER LIGHT	30-10-56.150N 089-29-50.380W	FI W 2.5s			Marks shoreline protection breakwater.	Private aid.
10457.16	MISSISSIPPI DEQ DANGER BREAKWATER LIGHT	30-10-57.780N 089-29-43.110W	FI W 2.5s			Marks shoreline protection breakwater.	Private aid.
10457.17	MISSISSIPPI DEQ DANGER BREAKWATER LIGHT	30-10-59.270N 089-29-36.480W	FI W 2.5s			Marks shoreline protection breakwater.	Private aid.
10457.18	MISSISSIPPI DEQ DANGER BREAKWATER LIGHT	30-10-59.990N 089-29-32.200W	FI W 2.5s			Marks shoreline protection breakwater.	Private aid.
10457.28	MISSISSIPPI DEQ DANGER BREAKWATER LIGHT	30-10-36.562N 089-27-59.130W	FI W 2.5s			Marks breakwater.	Private aid.
10457.29	MISSISSIPPI DEQ DANGER BREAKWATER LIGHT	30-10-32.804N 089-27-56.840W	FI W 2.5s			Marks breakwater.	Private aid.
10457.31	MISSISSIPPI DEQ DANGER BREAKWATER LIGHT	30-10-31.483N 089-27-51.970W	FI W 2.5s			Marks breakwater.	Private aid.
10457.32	MISSISSIPPI DEQ DANGER BREAKWATER LIGHT	30-10-32.433N 089-27-44.910W	FI W 2.5s			Marks breakwater.	Private aid.
10457.33	MISSISSIPPI DEQ DANGER BREAKWATER LIGHT	30-10-33.979N 089-27-40.470W	FI W 2.5s			Marks breakwater.	Private aid.
10457.34	MISSISSIPPI DEQ DANGER BREAKWATER LIGHT	30-10-38.495N 089-27-32.450W	FI W 2.5s			Marks breakwater.	Private aid.
10457.35	MISSISSIPPI DEQ DANGER BREAKWATER LIGHT	30-10-45.203N 089-27-26.920W	FI W 2.5s			Marks breakwater.	Private aid.
10457.36	MISSISSIPPI DEQ DANGER BREAKWATER LIGHT	30-10-53.429N 089-27-20.820W	FI W 2.5s			Marks breakwater.	Private aid.
10457.37	MISSISSIPPI DEQ DANGER BREAKWATER LIGHT	30-11-00.001N 089-27-11.130W	FI W 2.5s			Marks breakwater.	Private aid.
10457.38	MISSISSIPPI DEQ DANGER BREAKWATER LIGHT	30-11-00.085N 089-27-09.430W	FI W 2.5s			Marks breakwater.	Private aid.
10457.39	MISSISSIPPI DEQ DANGER BREAKWATER LIGHT	30-11-01.549N 089-27-05.210W	FI W 2.5s			Marks breakwater.	Private aid.
10457.41	MISSISSIPPI DEQ DANGER BREAKWATER LIGHT	30-11-08.034N 089-26-59.620W	FI W 2.5s			Marks breakwater.	Private aid.
10457.42	MISSISSIPPI DEQ DANGER BREAKWATER LIGHT	30-11-14.153N 089-26-52.350W	FI W 2.5s			Marks breakwater.	Private aid.
10457.43	MISSISSIPPI DEQ DANGER BREAKWATER LIGHT	30-11-15.831N 089-26-50.930W	FI W 2.5s			Marks breakwater.	Private aid.
10457.44	MISSISSIPPI DEQ DANGER BREAKWATER LIGHT	30-11-23.714N 089-26-48.020W	FI W 2.5s			Marks breakwater.	Private aid.
10457.45	MISSISSIPPI DEQ DANGER BREAKWATER LIGHT	30-11-33.649N 089-26-50.980W	FI W 2.5s			Marks breakwater.	Private aid.
10457.46	MISSISSIPPI DEQ DANGER BREAKWATER LIGHT	30-11-39.868N 089-26-50.460W	FI W 2.5s			Marks breakwater.	Private aid.
10457.47	MISSISSIPPI DEQ DANGER BREAKWATER LIGHT	30-11-40.977N 089-26-51.770W	FI W 2.5s			Marks breakwater.	Private aid.
10457.48	MISSISSIPPI DEQ DANGER BREAKWATER LIGHT	30-11-41.323N 089-26-52.170W	FI W 2.5s			Marks breakwater.	Private aid.
10457.49	MISSISSIPPI DEQ DANGER BREAKWATER LIGHT	30-11-53.420N 089-26-54.800W	FI W 2.5s			Marks breakwater.	Private aid.
10457.51	MISSISSIPPI DEQ DANGER BREAKWATER LIGHT	30-12-03.263N 089-26-56.090W	FI W 2.5s			Marks breakwater.	Private aid.
10457.52	MISSISSIPPI DEQ DANGER BREAKWATER LIGHT	30-12-05.917N 089-26-55.250W	FI W 2.5s			Marks breakwater.	Private aid.
10457.53	MISSISSIPPI DEQ DANGER BREAKWATER LIGHT	30-12-08.692N 089-26-48.560W	FI W 2.5s			Marks breakwater.	Private aid.
10457.54	MISSISSIPPI DEQ DANGER BREAKWATER LIGHT	30-12-19.085N 089-26-48.590W	FI W 2.5s			Marks breakwater.	Private aid.
10457.55	MISSISSIPPI DEQ DANGER BREAKWATER LIGHT	30-12-34.230N 089-26-36.110W	FI W 2.5s			Marks breakwater.	Private aid.

(1) No.	(2) Name and Location	(3) Position	(4) Characteristic	(5) Height	(6) Range	(7) Structure	(8) Remarks
LOUISIANA - Eighth District							
WAVELAND TO CATAHOULA BAY (Chart 11367)							
Pearl River Entrance Channel							
10457.56	MISSISSIPPI DEQ DANGER BREAKWATER LIGHT	30-12-38.901N 089-26-31.450W	FI W 2.5s			Marks breakwater.	Private aid.
10457.57	MISSISSIPPI DEQ DANGER BREAKWATER LIGHT	30-12-39.889N 089-26-29.340W	FI W 2.5s			Marks breakwater.	Private aid.
10457.58	MISSISSIPPI DEQ DANGER BREAKWATER LIGHT	30-12-40.748N 089-26-27.420W	FI W 2.5s			Marks breakwater.	Private aid.
10457.59	MISSISSIPPI DEQ DANGER BREAKWATER LIGHT	30-12-42.227N 089-26-25.430W	FI W 2.5s			Marks breakwater.	Private aid.
10457.61	MISSISSIPPI DEQ DANGER BREAKWATER LIGHT	30-12-51.776N 089-26-12.790W	FI W 2.5s			Marks breakwater.	Private aid.
10457.62	MISSISSIPPI DEQ DANGER BREAKWATER LIGHT	30-12-56.964N 089-26-08.810W	FI W 2.5s			Marks breakwater.	Private aid.
10457.63	MISSISSIPPI DEQ DANGER BREAKWATER LIGHT	30-13-04.396N 089-26-04.780W	FI W 2.5s			Marks breakwater.	Private aid.
Little Lake							
10460	- LIGHT 1	30-09-35.826N 089-37-49.371W	FI G 2.5s	17	4	SG on dolphin.	Ra ref.
10465	- Buoy 2	30-09-30.230N 089-37-40.528W				Red nun.	
10470	- Daybeacon 3	30-09-38.947N 089-37-40.961W				SG on pile.	Ra ref.
10475	- Daybeacon 4	30-09-42.918N 089-37-29.870W				TR on pile.	Ra ref.
10480	- Daybeacon 5	30-09-45.830N 089-37-34.228W				SG on pile.	Ra ref.
10485	- LIGHT 7	30-10-05.830N 089-37-04.427W	FI G 4s	17	4	SG on pile.	Ra ref.
10490	- Daybeacon 9	30-10-17.768N 089-36-38.688W				SG on pile.	Ra ref.
10495	- LIGHT 10	30-10-14.480N 089-36-35.221W	FI R 6s	17	4	TR on pile.	Ra ref.
10500	- LIGHT 11	30-10-36.350N 089-36-04.523W	FI G 2.5s	17	3	SG on dolphin.	Ra ref.
Little Lake North Pass							
10505	- Daybeacon 2	30-10-41.395N 089-36-02.236W				TR on pile.	Ra ref.
10510	- Daybeacon 3	30-10-39.644N 089-36-24.909W				SG on pile.	Ra ref.
10515	- Buoy 5	30-10-43.048N 089-36-39.051W				Green can.	
Little Lake							
10520	- Daybeacon 13	30-10-46.729N 089-35-44.224W				SG on pile.	Ra ref.
10525	- LIGHT 14	30-10-42.626N 089-35-42.507W	FI R 4s	17	3	TR on pile.	Ra ref.
10530	- LIGHT 15	30-11-01.229N 089-35-08.922W	FI G 2.5s	17	3	SG on pile.	Ra ref.
10535	- Daybeacon 16	30-10-53.960N 089-35-08.590W				TR on pile.	Ra ref.
10540	- Buoy 18	30-10-56.632N 089-34-50.322W				Red nun.	
10545	- Daybeacon 19	30-11-03.724N 089-34-50.769W				SG on pile.	Ra ref.
MISSISSIPPI - LOUISIANA - Eighth District							
WAVELAND TO CATAHOULA BAY (Chart 11367)							
Pearl River							
10550	- LIGHT 21	30-11-05.209N 089-34-48.615W	Q G	17	3	SG on dolphin.	Ra ref.
10555	- Daybeacon 23	30-11-18.097N 089-35-04.595W				SG on pile.	Ra ref.
10560	- LIGHT 23A	30-11-40.048N 089-35-18.526W	FI G 6s	17	4	SG on pile.	Ra ref.

(1) No.	(2) Name and Location	(3) Position	(4) Characteristic	(5) Height	(6) Range	(7) Structure	(8) Remarks
MISSISSIPPI - LOUISIANA - Eighth District							
WAVELAND TO CATAHOULA BAY (Chart 11367)							
Pearl River							
10565	- Daybeacon 24	30-11-42.250N 089-35-09.321W				TR on pile.	Ra ref.
10570	- LIGHT 25	30-12-00.545N 089-35-23.280W	FI G 4s	17	4	SG on pile.	Ra ref.
Port Bienville							
10575	- JUNCTION LIGHT PB	30-12-25.836N 089-35-34.250W	FI (2+1)R 6s	17	3	JR on pile.	Ra ref.
10580	- Daybeacon 2	30-12-34.307N 089-35-20.905W				TR on pile.	Ra ref.
10585	- Daybeacon 3	30-12-55.782N 089-35-12.687W				SG on pile.	Ra ref.
10587	- BARGE CANAL MOORING LIGHT	30-13-06.180N 089-34-53.390W	FI W 2.5s			Marks mooring pile.	Private aid.
10587.01	- BARGE CANAL MOORING LIGHT	30-13-07.850N 089-34-54.570W	FI W 2.5s			Marks mooring pile.	Private aid.
10587.02	- BARGE CANAL MOORING LIGHT	30-13-04.030N 089-34-45.650W	FI W 2.5s			Marks mooring pile.	Private aid.
10587.03	- BARGE CANAL MOORING LIGHT	30-13-04.890N 089-34-43.640W	FI W 2.5s			Marks mooring pile.	Private aid.
10587.04	- BARGE CANAL MOORING LIGHT	30-14-09.460N 089-34-23.670W	FI W 2.5s			Marks mooring pile.	Private aid.
10587.05	- BARGE CANAL MOORING LIGHT	30-14-10.770N 089-34-22.000W	FI W 2.5s			Marks mooring pile.	Private aid.
10587.06	- BARGE CANAL MOORING LIGHT	30-14-11.220N 089-34-21.420W	FI W 2.5s			Marks mooring pile.	Private aid.
10587.07	- BARGE CANAL MOORING LIGHT	30-14-12.550N 089-34-19.740W	FI W 2.5s			Marks mooring pile.	Private aid.
Pearl River							
10590	- LIGHT 30	30-12-44.113N 089-35-44.763W	FI R 2.5s	17	3	TR on pile.	Ra ref.
10595	- Daybeacon 31	30-12-54.198N 089-36-05.223W				SG on pile.	Ra ref.
10600	- Daybeacon 33	30-13-05.226N 089-36-37.728W				SG on pile.	Ra ref.
10605	- LIGHT 35	30-13-15.042N 089-36-54.255W	FI G 4s	17	4	SG on pile.	Ra ref.
10610	- Daybeacon 36	30-13-20.316N 089-36-55.287W				TR on pile.	Ra ref.
10615	- Daybeacon 38	30-13-33.776N 089-36-59.166W				TR on pile.	Ra ref.
10620	- Daybeacon 40	30-14-48.810N 089-36-53.541W				TR on pile.	Ra ref.
10625	- Daybeacon 41	30-14-54.786N 089-37-21.399W				SG on pile.	Ra ref.
10630	- LIGHT 43	30-15-27.722N 089-37-59.232W	FI G 2.5s	17	3	SG on pile.	Ra ref.
10635	- Daybeacon 45	30-15-42.442N 089-37-55.614W				SG on pile.	Ra ref.
10640	- Daybeacon 48	30-15-58.427N 089-37-33.426W				TR on pile.	Ra ref.
10645	- Daybeacon 49	30-16-07.699N 089-37-59.523W				SG on pile.	Ra ref.
10650	- Daybeacon 50	30-16-42.606N 089-37-48.153W				TR on pile.	Ra ref.
10655	- Daybeacon 51	30-17-07.934N 089-38-18.450W				SG on pile.	Ra ref.
10660	- Daybeacon 52	30-17-16.818N 089-38-15.163W				TR on pile.	Ra ref.
10665	- Daybeacon 55	30-17-32.028N 089-38-50.247W				SG on pile.	Ra ref.
10670	- Daybeacon 57	30-18-20.242N 089-38-33.451W				SG on pile.	Ra ref.

(1) No.	(2) Name and Location	(3) Position	(4) Characteristic	(5) Height	(6) Range	(7) Structure	(8) Remarks
MISSISSIPPI - LOUISIANA - Eighth District							
WAVELAND TO CATAHOULA BAY (Chart 11367)							
Pearl River							
10675	- LIGHT 59	30-18-27.858N 089-38-22.364W	FI G 2.5s	17	3	SG on pile.	Ra ref.
10680	- Daybeacon 60	30-18-28.086N 089-38-11.121W				TR on pile.	Ra ref.
10685	- Daybeacon 61	30-18-33.069N 089-37-57.296W				SG on pile.	Ra ref.
10690	- LIGHT 62	30-18-53.216N 089-37-33.081W	FI R 2.5s	17	3	TR on dolphin.	Ra ref.
10695	- Daybeacon 63	30-19-05.754N 089-37-51.171W				SG on pile.	Ra ref.
10700	- Daybeacon 63A	30-19-09.861N 089-37-51.025W				SG on pile.	Ra ref.
10705	- Daybeacon 64	30-19-18.594N 089-37-45.441W				TR on pile.	Ra ref.
10710	- Daybeacon 66	30-19-31.179N 089-37-51.066W				TR on pile.	Ra ref.
10715	- Daybeacon 67	30-19-42.264N 089-37-58.911W				SG on pile.	Ra ref.
10720	- Daybeacon 68	30-20-04.495N 089-37-47.657W				TR on pile.	Ra ref.
10725	- Daybeacon 70	30-20-16.038N 089-37-50.559W				TR on pile.	Ra ref.
10730	- Daybeacon 72	30-20-26.548N 089-37-59.371W				TR on pile.	Ra ref.
10735	- Daybeacon 73	30-20-37.955N 089-38-05.814W				SG on pile.	Ra ref.
LOUISIANA - Eighth District							
WAVELAND TO CATAHOULA BAY (Chart 11367)							
West Pearl River							
<i>River is marked with numerous unlisted, unlighted buoys which are periodically relocated to meet changing conditions.</i>							
10740	- Buoy 1	30-09-40.730N 089-38-58.231W				Green can.	Ra ref.
10745	- Buoy 2	30-09-42.643N 089-38-53.885W				Red nun.	Ra ref.
10750	LAKE BORGNE LIGHT WR2	30-06-37.147N 089-30-44.532W	Q R	17	3	TR on pile.	Ra ref.
10753	<i>LDWF Petit Pass Special Lighted Buoy</i>	30-07-00.361N 089-29-29.169W	FI Y 2.5s			Marks center of reef.	Private aid.
LAKE BORGNE AND APPROACHES							
Lake Borgne							
10755	NOAA SHELL BEACH TIDE MONITORING PLATFORM LIGHT	29-52-05.240N 089-40-23.510W	FI Y 2.5s	30		On platform.	Private aid.
10758	BILOXI MARSH WILDLIFE MANAGEMENT AREA DANGER BREAKWATER LIGHT	29-52-53.480N 089-35-49.860W	FI W 2.5s			Marks shoreline restoration breakwater.	Private aid.
10758.01	BILOXI MARSH WILDLIFE MANAGEMENT AREA DANGER BREAKWATER LIGHT	29-52-57.730N 089-35-42.890W	FI W 2.5s			Marks shoreline restoration breakwater.	Private aid.
10758.02	BILOXI MARSH WILDLIFE MANAGEMENT AREA DANGER BREAKWATER LIGHT	29-53-03.420N 089-35-34.040W	FI W 2.5s			Marks shoreline restoration breakwater.	Private aid.
10758.03	BILOXI MARSH WILDLIFE MANAGEMENT AREA DANGER BREAKWATER LIGHT	29-53-06.950N 089-35-26.360W	FI W 2.5s			Marks shoreline restoration breakwater.	Private aid.
10758.04	BILOXI MARSH WILDLIFE MANAGEMENT AREA DANGER BREAKWATER LIGHT	29-53-11.780N 089-35-28.150W	FI W 2.5s			Marks shoreline restoration breakwater.	Private aid.
10758.05	BILOXI MARSH WILDLIFE MANAGEMENT AREA DANGER BREAKWATER LIGHT	29-53-18.780N 089-35-27.450W	FI W 2.5s			Marks shoreline restoration breakwater.	Private aid.

(1) No.	(2) Name and Location	(3) Position	(4) Characteristic	(5) Height	(6) Range	(7) Structure	(8) Remarks
LOUISIANA - Eighth District							
LAKE BORGNE AND APPROACHES							
Lake Borgne							
10758.06	BILOXI MARSH WILDLIFE MANAGEMENT AREA DANGER BREAKWATER LIGHT	29-53-28.170N 089-35-23.630W	FI W 2.5s			Marks shoreline restoration breakwater.	Private aid.
10758.07	BILOXI MARSH WILDLIFE MANAGEMENT AREA DANGER BREAKWATER LIGHT	29-53-37.590N 089-35-23.370W	FI W 2.5s			Marks shoreline restoration breakwater.	Private aid.
10758.08	BILOXI MARSH WILDLIFE MANAGEMENT AREA DANGER BREAKWATER LIGHT	29-53-46.690N 089-35-26.570W	FI W 2.5s			Marks shoreline restoration breakwater.	Private aid.
10758.09	BILOXI MARSH WILDLIFE MANAGEMENT AREA DANGER BREAKWATER LIGHT	29-53-52.140N 089-35-24.880W	FI W 2.5s			Marks shoreline restoration breakwater.	Private aid.
10758.11	BILOXI MARSH WILDLIFE MANAGEMENT AREA DANGER BREAKWATER LIGHT	29-54-01.370N 089-35-27.530W	FI W 2.5s			Marks shoreline restoration breakwater.	Private aid.
10758.12	BILOXI MARSH WILDLIFE MANAGEMENT AREA DANGER BREAKWATER LIGHT	29-54-09.270N 089-35-29.380W	FI W 2.5s			Marks shoreline restoration breakwater.	Private aid.
10758.13	BILOXI MARSH WILDLIFE MANAGEMENT AREA DANGER BREAKWATER LIGHT	29-54-14.270N 089-35-29.560W	FI W 2.5s			Marks shoreline restoration breakwater.	Private aid.
10758.14	BILOXI MARSH WILDLIFE MANAGEMENT AREA DANGER BREAKWATER LIGHT	29-54-17.540N 089-35-29.770W	FI W 2.5s			Marks shoreline restoration breakwater.	Private aid.
10758.15	BILOXI MARSH WILDLIFE MANAGEMENT AREA DANGER BREAKWATER LIGHT	29-54-26.320N 089-35-30.310W	FI W 2.5s			Marks shoreline restoration breakwater.	Private aid.
10758.16	BILOXI MARSH WILDLIFE MANAGEMENT AREA DANGER BREAKWATER LIGHT	29-54-36.450N 089-35-30.020W	FI W 2.5s			Marks shoreline restoration breakwater.	Private aid.
10758.17	BILOXI MARSH WILDLIFE MANAGEMENT AREA DANGER BREAKWATER LIGHT	29-54-46.210N 089-35-28.470W	FI W 2.5s			Marks shoreline restoration breakwater.	Private aid.
10758.18	BILOXI MARSH WILDLIFE MANAGEMENT AREA DANGER BREAKWATER LIGHT	29-54-55.730N 089-35-31.300W	FI W 2.5s			Marks shoreline restoration breakwater.	Private aid.
10758.19	BILOXI MARSH WILDLIFE MANAGEMENT AREA DANGER BREAKWATER LIGHT	29-55-02.680N 089-35-31.690W	FI W 2.5s			Marks shoreline restoration breakwater.	Private aid.
10758.21	BILOXI MARSH WILDLIFE MANAGEMENT AREA DANGER BREAKWATER LIGHT	29-55-08.900N 089-35-28.290W	FI W 2.5s			Marks shoreline restoration breakwater.	Private aid.
10758.22	BILOXI MARSH WILDLIFE MANAGEMENT AREA DANGER BREAKWATER LIGHT	29-55-15.830N 089-35-20.090W	FI W 2.5s			Marks shoreline restoration breakwater.	Private aid.
10758.23	BILOXI MARSH WILDLIFE MANAGEMENT AREA DANGER BREAKWATER LIGHT	29-55-23.930N 089-35-13.380W	FI W 2.5s			Marks shoreline restoration breakwater.	Private aid.
10758.24	BILOXI MARSH WILDLIFE MANAGEMENT AREA DANGER BREAKWATER LIGHT	29-55-31.540N 089-35-07.020W	FI W 2.5s			Marks shoreline restoration breakwater.	Private aid.
10758.25	BILOXI MARSH WILDLIFE MANAGEMENT AREA DANGER BREAKWATER LIGHT	29-55-37.060N 089-35-01.800W	FI W 2.5s			Marks shoreline restoration breakwater.	Private aid.

(1) No.	(2) Name and Location	(3) Position	(4) Characteristic	(5) Height	(6) Range	(7) Structure	(8) Remarks
LOUISIANA - Eighth District							
LAKE BORGNE AND APPROACHES							
Lake Borgne							
10758.26	BILOXI MARSH WILDLIFE MANAGEMENT AREA DANGER BREAKWATER LIGHT	29-55-45.020N 089-34-55.020W	FI W 2.5s			Marks shoreline restoration breakwater.	Private aid.
10758.27	BILOXI MARSH WILDLIFE MANAGEMENT AREA DANGER BREAKWATER LIGHT	29-55-50.160N 089-34-52.210W	FI W 2.5s			Marks shoreline restoration breakwater.	Private aid.
10758.28	BILOXI MARSH WILDLIFE MANAGEMENT AREA DANGER BREAKWATER LIGHT	29-56-00.670N 089-34-48.610W	FI W 2.5s			Marks shoreline restoration breakwater.	Private aid.
10758.29	BILOXI MARSH WILDLIFE MANAGEMENT AREA DANGER BREAKWATER LIGHT	29-56-10.260N 089-34-45.440W	FI W 2.5s			Marks shoreline restoration breakwater.	Private aid.
Bayou Yscloskey							
10760	- LIGHT 2	29-52-20.311N 089-40-26.465W	FI R 6s	17	4	TR on pile.	Ra ref.
10765	- Daybeacon 3	29-52-11.811N 089-40-26.906W				SG on pile.	
10770	- Daybeacon 4	29-52-07.838N 089-40-29.529W				TR on pile.	Ra ref.
Lake Borgne							
10775	PROCTOR POINT LIGHT	29-56-46.929N 089-42-30.620W	FI W 6s	17	5	NB on dolphin.	Ra ref.
10780	ALLIGATOR POINT LIGHT	30-01-10.413N 089-43-11.757W	FI W 2.5s	17	3	NB on dolphin.	Ra ref.
10782	<i>East Lake Borgne Special Lighted Buoy D</i>	30-04-17.004N 089-35-06.396W	FI Y 2.5s			Marks center of artificial reef.	Private aid.
Bayou Dupre							
10785	- LIGHT 1	29-57-15.993N 089-49-22.149W	FI G 6s	17	5	SG on dolphin.	Ra Ref.
10790	- Daybeacon 2	29-57-11.351N 089-49-33.304W				TR on pile.	
10795	- Daybeacon 3	29-57-01.690N 089-49-42.486W				SG on pile.	
10800	- Daybeacon 4	29-56-54.364N 089-49-56.384W				TR on pile.	
10805	- Daybeacon 5	29-56-45.922N 089-50-04.322W				SG on piles.	Ra ref.
10807	- LIGHT 6	29-56-36.154N 089-50-21.761W	FI R 2.5s	17	3	TR on pile.	Ra ref.
10810	Mortello Castle Oyster Reef Daybeacons (6)	29-56-33.000N 089-50-05.000W				NW on pile worded DANGER SUBMERGED OYSTER REEF.	Private aid.
10812	ST. BERNARD PARISH DANGER BREAKWATER LIGHT	29-56-34.500N 089-50-14.800W	FI W 2.5s			Marks shoreline protection breakwater structure.	Private aid.
Chef Menteur Pass							
10815	- LIGHT 2	30-02-13.070N 089-45-49.193W	FI R 4s	17	5	TR on pile.	Ra ref.
10820 34710	- LIGHT 4	30-03-54.239N 089-47-19.257W	FI R 2.5s	17	4	TR-TY on pile.	Ra ref.
10825 34715	- LIGHT 5	30-03-34.349N 089-47-44.411W	FI G 2.5s	25	5	SG-SY on pile.	Ra ref.
10827	- <i>Lighted Buoy 6</i>	30-06-02.733N 089-48-59.989W	FI R 4s		3	Red nun.	
The Rigolets							
10840	- LIGHT 2	30-09-39.730N 089-39-07.432W	FI R 6s	17	4	TR on dolphin.	Ra ref.
10845	- LIGHT 3	30-10-23.865N 089-41-19.771W	FI G 4s	17	4	SG on dolphin.	Ra ref.
10850	- LIGHT 4	30-10-00.727N 089-43-00.241W	FI R 4s	17	3	TR on dolphin.	Ra ref.

(1) No.	(2) Name and Location	(3) Position	(4) Characteristic	(5) Height	(6) Range	(7) Structure	(8) Remarks
LOUISIANA - Eighth District							
LAKE BORGNE AND APPROACHES							
The Rigolets							
10855	<i>Louisiana State University Oceanographic Lighted Buoy B</i>	30-10-19.200N 089-43-48.000W	FI Y 4s			Yellow.	Private aid.
10858	FORT PIKE ENTRANCE WRECK LIGHT WR2	30-09-55.941N 089-44-07.407W	Q R	17	4	TR on dolphin.	Ra ref.
10860	FORT PIKE ENTRANCE LIGHT 3	30-09-52.411N 089-44-09.308W	FI G 6s	17	4	SG on pile.	Ra ref.
10865	- LIGHT 5	30-10-29.249N 089-44-36.196W	FI G 4s	17	4	SG on pile.	Ra ref.
10870	- LIGHT 6	30-10-40.700N 089-45-17.944W	FI R 2.5s	17	3	TR on pile.	Ra ref.
LAKES PONTCHARTRAIN AND MAUREPAS (Chart 11369)							
10875	Lake Pontchartrain Rockpile Inner Daybeacon	30-09-55.053N 089-44-57.288W				NW on pile worded DANGER ROCKS.	Ra ref.
10880	Lake Pontchartrain Rockpile Outer Daybeacon	30-09-52.354N 089-44-56.994W				NW on pile worded DANGER ROCKS.	
10885	Fritchie Marsh Weir Danger Daybeacons (4)	30-13-45.000N 089-44-47.500W				NW on pile worded DANGER DO NOT PROCEED.	Marks weir. Private aid.
North Shore Channel							
10890	- Daybeacon 3	30-10-51.286N 089-45-38.550W				SG on pile.	Ra ref.
10895	- Daybeacon 5	30-11-06.622N 089-45-53.106W				SG on pile.	
10900	- Daybeacon 7	30-11-24.076N 089-46-14.562W				SG on pile.	
Lakeshore Estates Channel							
10905	Lakeshore Estates East Channel Daybeacon 1	30-11-32.420N 089-46-01.440W				SG on pile.	Private aid.
10910	Lakeshore Estates East Channel Daybeacon 3	30-11-39.040N 089-45-58.550W				SG on pile.	Private aid.
10915	Lakeshore Estates East Channel Daybeacon 5	30-11-45.660N 089-45-55.660W				SG on pile.	Private aid.
10920	Lakeshore Estates East Channel Junction Daybeacon B	30-11-33.310N 089-45-58.610W				JR on pile.	Private aid.
10925	Lakeshore Estates Southeast Channel Daybeacon 1	30-11-34.970N 089-45-53.370W				SG on pile.	Private aid.
10930	Lakeshore Estates Southeast Channel Daybeacon 3	30-11-36.630N 089-45-48.130W				SG on pile.	Private aid.
North Shore Channel							
10935	- LIGHT 8	30-11-48.365N 089-46-28.289W	Q R	17	3	TR on pile.	Ra ref.
10940	- Daybeacon 9	30-11-45.195N 089-46-37.673W				SG on pile.	Ra ref.
10945	- Daybeacon 11	30-11-45.481N 089-47-07.083W				SG on pile.	Ra ref.
10950	- Daybeacon 13	30-11-45.607N 089-47-37.625W				SG on pile.	Ra ref.
10955	- Daybeacon 15	30-11-45.512N 089-48-02.451W				SG on pile.	Ra ref.
Eden Isles Channel							
10960	- Daybeacon 1	30-12-38.000N 089-48-35.000W				SG on dolphin.	Private aid.
10965	- Daybeacon 2	30-12-35.000N 089-48-00.000W				SG on pile.	Private aid.
10970	- Daybeacon 3	30-12-42.000N 089-47-57.000W				SG on pile.	Private aid.
10975	- Daybeacon 4	30-12-40.000N 089-47-56.000W				TR on pile.	Private aid.
10977	FR-LA-71-A	30-11-37.075N 089-50-13.164W	FI Y 2.5s			Marks center of reef site.	Private aid.
10980	FR-LA-70-A	30-10-10.168N 089-50-44.646W	FI Y 2.5s			Marks center of reef site.	Private aid.

(1) No.	(2) Name and Location	(3) Position	(4) Characteristic	(5) Height	(6) Range	(7) Structure	(8) Remarks
LOUISIANA - Eighth District							
LAKES PONTCHARTRAIN AND MAUREPAS (Chart 11369)							
11000	IRISH BAYOU LIGHT 1	30-08-29.572N 089-51-31.812W	Fl G 6s	17	4	SG on pile.	Ra ref.
11002	<i>Lake Pontchartrain Hwy 11 Bridge Wreck Lighted Buoy WR2</i>	30-12-12.571N 089-49-59.545W	Q R		3	Red nun.	
11003	CPRA BAYOU CHEVEE DANGER BREAKWATER LIGHT	30-05-49.020N 089-49-35.180W	Fl W 2.5s			Marks breakwater structure.	Private aid.
11003.01	CPRA BAYOU CHEVEE DANGER BREAKWATER LIGHT	30-05-47.210N 089-49-44.370W	Fl W 2.5s			Marks breakwater structure.	Private aid.
11003.02	CPRA BAYOU CHEVEE DANGER BREAKWATER LIGHT	30-05-47.090N 089-49-53.910W	Fl W 2.5s			Marks breakwater structure.	Private aid.
11003.03	CPRA BAYOU CHEVEE DANGER BREAKWATER LIGHT	30-05-49.040N 089-50-00.520W	Fl W 2.5s			Marks breakwater structure.	Private aid.
11003.04	CPRA BAYOU CHEVEE DANGER BREAKWATER LIGHT	30-05-53.630N 089-50-07.090W	Fl W 2.5s			Marks breakwater structure.	Private aid.
11003.05	CPRA BAYOU CHEVEE DANGER BREAKWATER LIGHT	30-05-57.540N 089-50-14.180W	Fl W 2.5s			Marks breakwater structure.	Private aid.
11003.06	CPRA BAYOU CHEVEE DANGER BREAKWATER LIGHT	30-06-00.510N 089-50-16.500W	Fl W 2.5s			Marks breakwater structure.	Private aid.
11003.07	CPRA BAYOU CHEVEE DANGER BREAKWATER LIGHT	30-06-06.040N 089-50-18.780W	Fl W 2.5s			Marks breakwater structure.	Private aid.
11003.08	CPRA BAYOU CHEVEE DANGER BREAKWATER LIGHT	30-06-05.080N 089-50-21.870W	Fl W 2.5s			Marks breakwater structure.	Private aid.
11003.09	CPRA BAYOU CHEVEE DANGER BREAKWATER LIGHT	30-06-05.510N 089-50-22.610W	Fl W 2.5s			Marks breakwater structure.	Private aid.
11003.11	CPRA BAYOU CHEVEE DANGER BREAKWATER LIGHT	30-06-10.570N 089-50-21.770W	Fl W 2.5s			Marks breakwater structure.	Private aid.
11003.12	CPRA BAYOU CHEVEE DANGER BREAKWATER LIGHT	30-06-14.920N 089-50-25.810W	Fl W 2.5s			Marks breakwater structure.	Private aid.
11003.13	CPRA BAYOU CHEVEE DANGER BREAKWATER LIGHT	30-06-19.330N 089-50-34.800W	Fl W 2.5s			Marks breakwater structure.	Private aid.
11003.14	CPRA BAYOU CHEVEE DANGER BREAKWATER LIGHT	30-06-26.170N 089-50-41.980W	Fl W 2.5s			Marks breakwater structure.	Private aid.
11003.15	CPRA BAYOU CHEVEE DANGER BREAKWATER LIGHT	30-06-33.310N 089-50-46.430W	Fl W 2.5s			Marks breakwater structure.	Private aid.
North Shore Beach							
11005	- Daybeacon 1	30-13-06.000N 089-49-48.000W				SG on pile.	Private aid.
11010	- Daybeacon 2	30-13-06.000N 089-49-45.000W				TR on pile.	Private aid.
11015	- Daybeacon 3	30-13-12.000N 089-49-48.000W				SG on pile.	Private aid.
11020	- Daybeacon 4	30-13-12.000N 089-49-45.000W				TR on pile.	Private aid.
Bayou Bonfouca Channel							
11025	- LEADING LIGHT	30-14-59.093N 089-51-57.721W	Iso W 6s	17	5	NB on dolphin.	Visible all around.
11030	- LIGHT 2	30-13-06.278N 089-51-57.983W	Fl R 4s	17	4	TR on dolphin.	
11035	- Daybeacon 3	30-13-30.187N 089-52-04.127W				SG on pile.	
11040	- Daybeacon 4	30-14-00.726N 089-51-56.266W				TR on pile.	
11045	- LIGHT 5	30-14-24.719N 089-52-04.809W	Fl G 2.5s	17	3	SG on pile.	

(1) No.	(2) Name and Location	(3) Position	(4) Characteristic	(5) Height	(6) Range	(7) Structure	(8) Remarks
LOUISIANA - Eighth District							
LAKES PONTCHARTRAIN AND MAUREPAS (Chart 11369)							
Bayou Bonfouca Channel							
11050	- Daybeacon 6	30-14-38.725N 089-51-56.266W				TR on pile.	
11055	- Daybeacon 8	30-14-49.688N 089-51-56.149W				TR on pile.	
11060	- LIGHT 10	30-14-55.307N 089-51-55.791W	Q R	17	3	TR on pile.	
11065	Southern Railway East Lake Pontchartrain Mooring Buoy	30-12-00.000N 089-50-00.000W				White with blue band.	Private aid.
LAKES PONTCHARTRAIN AND MAUREPAS (Chart 11369)							
11070	LAKE PONCHATRAIN TIE IN PLATFORM LIGHT	30-09-06.560N 089-53-47.050W	Q R	14		On concrete platform.	Private aid.
Lincoln Beach							
11075	- Daybeacon	30-04-26.521N 089-57-13.749W				NW on pile worded DANGER SPOIL AREA.	Private aid.
11080	- Danger Daybeacon East Breakwater (2)	30-04-21.420N 089-57-03.240W				NW on pile worded DANGER ROCK JETTY.	Private aid.
11085	- Danger Daybeacon West Breakwater (2)	30-04-12.200N 089-57-19.760W				NW on pile worded DANGER ROCK JETTY.	Private aid.
Lacombe Bayou							
11090	- ENTRANCE LIGHT 2	30-15-04.497N 089-57-05.717W	FI R 4s	17	4	TR on dolphin.	
11095	- Entrance Daybeacon 4	30-15-19.138N 089-57-00.708W				TR on pile.	Ra ref.
11100	- LIGHT 5	30-15-35.719N 089-56-56.905W	FI G 2.5s	17	4	SG on pile.	Ra ref.
South Shore Harbor Marina							
11105	- Safe Water Mark	30-02-58.000N 090-01-10.000W				MR on pile.	Private aid.
11110	- LIGHT 1	30-02-47.000N 090-00-53.000W	FI G 2.5s			SG on pile.	Private aid.
11115	- LIGHT 2	30-02-44.000N 090-00-56.000W	FI R 2.5s			TR on pile.	Private aid.
11120	- LIGHT 3	30-02-43.000N 090-00-49.000W	FI G 2.5s			SG on pile.	Private aid.
11125	- LIGHT 4	30-02-39.000N 090-00-50.000W	FI R 2.5s			TR on pile.	Private aid.
11130	- LIGHT 5	30-02-39.000N 090-00-44.000W	FI G 2.5s			SG on pile.	Private aid.
11135	- LIGHT 6	30-02-36.000N 090-00-47.000W	FI R 2.5s			TR on pile.	Private aid.
11140	- LIGHT 7	30-02-35.000N 090-00-39.000W	FI G 2.5s			SG on pile.	Private aid.
11145	- LIGHT 8	30-02-33.000N 090-00-43.000W	FI R 2.5s			TR on pile.	Private aid.
11150	- LIGHT 9	30-02-28.000N 090-00-35.000W	FI G 2.5s			SG on pile.	Private aid.
11155	- LIGHT 10	30-02-32.000N 090-00-44.000W	FI R 2.5s			TR on pile.	Private aid.
11160	- LIGHT 11	30-02-23.000N 090-00-43.000W	FI G 2.5s			SG on pile.	Private aid.
11165	- LIGHT 13	30-02-30.000N 090-00-46.000W	FI G 2.5s			SG on pile.	Private aid.
LAKES PONTCHARTRAIN AND MAUREPAS (Chart 11369)							
11170	LAKEFRONT AIRPORT APPROACH LIGHTS (6)	30-03-36.000N 090-01-48.000W	F Y	15		Marks steel walkway supporting approach lights.	Private aid.
11175	UNO SURVEY LIGHT B	30-09-52.000N 090-04-55.000W	FI Y 4s	10		On pile.	Private aid.
11180	NEW CANAL LIGHT	30-01-37.760N 090-06-47.550W	FI (2)W 5s	15		On skeleton pole.	Private aid.

(1) No.	(2) Name and Location	(3) Position	(4) Characteristic	(5) Height	(6) Range	(7) Structure	(8) Remarks
LOUISIANA - Eighth District							
LAKES PONTCHARTRAIN AND MAUREPAS (Chart 11369)							
11184	BUCKTOWN MARINA ENTRANCE LIGHT 2	30-01-25.933N 090-07-21.267W	FI R 2.5s	17	3	TR on pile.	Ra ref.
11186	BUCKTOWN MARINA ENTRANCE LIGHT 3	30-01-24.343N 090-07-22.244W	FI G 2.5s	17	3	SG on pile.	Ra ref.
Bayou Castine							
11190	- LIGHT 1	30-20-50.288N 090-03-47.279W	FI G 4s	17	4	SG on pile.	
11195	- LIGHT 2	30-20-49.084N 090-03-45.756W	FI R 4s	17	4	TR on pile.	
Mariners Village Marina							
11200	- Daybeacon 1	30-21-42.000N 090-05-26.000W				SG on pile.	Private aid.
11205	- LIGHT 2	30-21-43.000N 090-05-24.000W	FI W 2.5s			TR on dolphin.	Private aid.
11210	- Daybeacon 3	30-21-44.000N 090-05-26.000W				SG on pile.	Private aid.
11215	- Daybeacon 4	30-25-45.000N 090-05-24.000W				TR on pile.	Private aid.
11220	- Daybeacon 5	30-21-46.000N 090-05-26.000W				SG on pile.	Private aid.
11225	- Daybeacon 6	30-21-48.000N 090-05-24.000W				TR on pile.	Private aid.
Lake Pontchartrain							
11230	- SLAB STORAGE EAST LIGHTS (2)	30-21-39.365N 090-05-38.447W	Q W	20		On concrete slab.	Private aid.
11235	- SLAB STORAGE WEST LIGHTS (2)	30-21-32.870N 090-05-41.727W	Q W			On concrete slab.	Private aid.
Lake Pontchartrain Causeway Cut No.1							
11239	CAUSEWAY BRIDGE ELECTRICAL DISTRIBUTION LIGHTS (19)	30-11-02.000N 090-07-32.000W	Q W	26		On west bridge span.	Marks power distribution vaults on west span of bridge. Private aid.
11240	- LIGHT 1	30-14-32.200N 090-05-53.300W	FI G 4s	15		SG on pile.	Private aid.
11245	- LIGHT 2	30-15-11.600N 090-05-46.100W	FI R 4s	15		TR on pile.	Private aid.
11250	- LIGHT 3	30-14-46.100N 090-06-20.700W	FI G 4s	15		SG on pile.	Private aid.
11255	- LIGHT 4	30-15-05.900N 090-06-17.300W	FI R 4s	15		TR on pile.	Private aid.
11260	- LIGHT 5	30-14-54.100N 090-07-21.600W	FI G 4s	15		SG on pile.	Private aid.
11265	- LIGHT 6	30-15-13.900N 090-07-18.200W	FI R 4s	15		TR on pile.	Private aid.
11270	- LIGHT 7	30-14-48.400N 090-07-52.800W	FI G 4s	15		SG on pile.	Private aid.
11275	- LIGHT 8	30-15-28.100N 090-07-46.000W	FI R 4s	15		TR on pile.	Private aid.
Lake Pontchartrain Causeway Cut No. 2							
11280	- LIGHT 1	30-07-38.300N 090-07-05.600W	FI G 4s	15		SG on pile.	Private aid.
11285	- LIGHT 2	30-08-17.600N 090-06-58.800W	FI R 4s	15		TR on pile.	Private aid.
11290	- LIGHT 3	30-07-51.800N 090-07-33.800W	FI G 4s	15		SG on pile.	Private aid.
11295	- LIGHT 4	30-08-11.300N 090-07-30.000W	FI R 4s	15		TR on pile.	Private aid.
11300	- LIGHT 5	30-07-59.700N 090-08-34.300W	FI G 4s	15		SG on pile.	Private aid.
11305	- LIGHT 6	30-08-19.600N 090-08-30.900W	FI R 4s	15		TR on pile.	Private aid.
11310	- LIGHT 7	30-07-53.800N 090-09-05.600W	FI G 4s	15		SG on pile.	Private aid.
11315	- LIGHT 8	30-08-33.100N 090-08-58.700W	FI R 4s	15		TR on pile.	Private aid.

(1) No.	(2) Name and Location	(3) Position	(4) Characteristic	(5) Height	(6) Range	(7) Structure	(8) Remarks
LOUISIANA - Eighth District							
LAKES PONTCHARTRAIN AND MAUREPAS (Chart 11369)							
Lake Pontchartrain Causeway Cut No. 2							
Tchefuncte River							
11320	- RANGE FRONT LIGHT	30-22-42.559N 090-10-10.199W	Q W	25		KRW on skeleton tower.	Visible all around.
11322	TOWN OF MADISONVILLE TCHEFUNCTE RIVER LIGHTHOUSE BREAKWATER LIGHTS (3)	30-22-42.400N 090-10-08.500W	Fl W 2.5s			Marks breakwater structure.	Private aid.
11325	- RANGE REAR LIGHT 141 yards, 016° from front light.	30-22-46.642N 090-10-08.849W	Iso W 6s	49		White conical tower.	Visible all around; higher intensity on rangeline.
11330	- LIGHT 2	30-22-03.354N 090-10-21.819W	Fl R 4s	17	3	TR on pile.	
11335	- Daybeacon 4	30-22-19.114N 090-10-16.494W				TR on pile.	
11340	- Daybeacon 6	30-22-37.758N 090-10-10.059W				TR on pile.	Ra ref.
11345	- Daybeacon 8	30-22-36.181N 090-09-50.919W				TR on pile.	
11350	- Daybeacon 10	30-22-36.067N 090-09-39.691W				TR on pile.	
11352	TOWN OF MADISONVILLE DANGER BREAKWATER LIGHT	30-22-41.437N 090-09-38.498W	Fl W 2.5s	17		Marks breakwater structure.	Private aid.
11353	KENYON DOCK LIGHTS (3)	30-24-48.456N 090-06-55.368W	Fl W 2.5s			Marks dock and wave attenuator structure.	Private aid.
Port Louis Channel							
11355	PORT LOUIS ENTRANCE CHANNEL LIGHT 1	30-22-29.000N 090-12-20.000W	Fl G 2.5s			SG on pile.	Private aid.
11360	PORT LOUIS ENTRANCE CHANNEL LIGHT 2	30-22-29.480N 090-12-18.980W	Fl R 2.5s			TR on pile.	Private aid.
11365	PORT LOUIS ENTRANCE CHANNEL TOWER LIGHTS	30-22-33.860N 090-12-21.750W	Mo (A) W			MR on pile.	LIGHTS FLASH IN UNISON. Private aid.
11370	- Daybeacon 3	30-22-38.240N 090-12-24.510W				SG on pile.	Private aid.
11375	- Daybeacon 4	30-22-38.720N 090-12-23.070W				TR on pile.	Private aid.
11380	- Daybeacon 5	30-22-47.480N 090-12-28.610W				SG on pile.	Private aid.
11385	- Daybeacon 6	30-22-47.960N 090-12-27.160W				TR on pile.	Private aid.
11390	- Daybeacon 7	30-22-56.720N 090-12-32.700W				SG on pile.	Private aid.
11395	- Daybeacon 8	30-22-57.200N 090-12-31.260W				TR on pile.	Private aid.
11400	- LIGHT 9	30-23-05.170N 090-12-36.320W	Fl G 2.5s			SG on pile.	Private aid.
11405	- LIGHT 10	30-23-05.440N 090-12-34.810W	Fl R 2.5s			TR on pile.	Private aid.
11410	- Daybeacon 11	30-23-13.570N 090-12-36.390W				SG on pile.	Private aid.
11415	- Daybeacon 12	30-23-13.550N 090-12-34.850W				TR on pile.	Private aid.
Lake Pontchartrain							
11420	NEW ORLEANS VOR PLATFORM LIGHTS (9)	30-01-54.000N 090-10-30.000W	F R	17		On square platform.	Private aid.
Koch Gateway Pipeline							
11440	GULF SOUTH PIPELINE LIGHT C1	30-07-14.000N 090-15-23.000W	Fl Y 2.5s	15			Private aid.
Lake Pontchartrain							
11460	UNO SURVEY LIGHT A	30-01-56.016N 090-11-43.941W	Fl Y 4s	10		On pile.	Maintained by U.N.O. Private aid.
Koch Gateway Pipeline							
11465	GULF SOUTH PIPELINE LIGHT E1	30-10-04.800N 090-12-53.700W	Fl Y 2.5s	17			Private aid.

(1) No.	(2) Name and Location	(3) Position	(4) Characteristic	(5) Height	(6) Range	(7) Structure	(8) Remarks
LOUISIANA - Eighth District							
LAKES PONTCHARTRAIN AND MAUREPAS (Chart 11369)							
Lake Pontchartrain							
Koch Gateway Pipeline							
11475	GULF SOUTH PIPELINE LIGHT F1	30-11-30.000N 090-11-43.000W	FI Y 2.5s	17			Private aid.
11490	GULF SOUTH PIPELINE LIGHT I1	30-15-41.000N 090-08-28.000W	FI Y 2.5s	17			Private aid.
11500	GULF SOUTH PIPELINE LIGHT J1	30-16-56.500N 090-07-22.100W	FI Y 2.5s	15			Private aid.
11510	GULF SOUTH PIPELINE LIGHT K1	30-18-12.300N 090-06-12.900W	FI Y 2.5s	15			Private aid.
11520	GULF SOUTH PIPELINE LIGHT L1	30-19-14.000N 090-05-10.000W	FI Y 2.5s	15			Private aid.
11530	GULF SOUTH PIPELINE LIGHT M1	30-20-05.000N 090-04-00.000W	FI Y 2.5s	15			Private aid.
Lake Pontchartrain							
11535	- POWER LINE LIGHTS (45)	30-04-54.000N 090-24-06.000W	Q W	11		On power line structure.	Private aid.
11540	ENTERGY TOWER LIGHTS (2)	30-02-38.700N 090-14-12.700W	FI R 2.5s			Steel dolphins.	MARKS ELEVATED CLEARANCE FOR FOR ELECTRICAL TRANSMISSION POWER LINES. Private aid.
11545	ENTERGY TOWER LIGHTS (2)	30-02-36.300N 090-14-09.500W	FI G 2.5s			Steel dolphin.	MARKS ELEVATED CLEARANCE FOR ELECTRICAL TRANSMISSION POWER LINE. Private aid.
11550	- NORTHWEST POWER LINE LIGHTS (12)	30-22-59.000N 090-11-51.000W	Q W			On power line structures.	Private aid.
11555	LUMCON ENVIROMENTAL MONITORING STATION LIGHT	30-18-52.680N 090-16-49.860W	FI Y 2.5s			On platform.	Private aid.
11557	TANGIPAHOA PARISH DANGER BREAKWATER LIGHTS (2)	30-18-51.191N 090-17-20.400W	FI W 2.5s			Marks shoreline breakwater.	Private aid.
11557.01	TANGIPAHOA PARISH DANGER BREAKWATER LIGHTS (2)	30-19-06.671N 090-17-10.679W	FI W 2.5s			Marks shoreline breakwater.	Private aid.
11557.02	TANGIPAHOA PARISH DANGER BREAKWATER LIGHTS (2)	30-19-32.087N 090-16-54.480W	FI W 2.5s			Marks shoreline breakwater.	Private aid.
11557.03	TANGIPAHOA PARISH DANGER BREAKWATER LIGHTS (3)	30-19-54.552N 090-16-37.919W	FI W 2.5s			Marks shoreline breakwater.	Private aid.
Tangipahoa River							
11560	- LIGHT 2	30-19-41.704N 090-15-39.572W	FI R 4s	17	3	TR on dolphin.	
11565	- Daybeacon 4	30-19-58.076N 090-16-03.144W				TR on pile.	
11570	- LIGHT 8	30-20-11.320N 090-16-27.012W	FI R 4s	17	4	TR on dolphin.	
Pass Manchac South Channel							
11575	- LIGHT 1	30-16-29.337N 090-18-43.139W	FI G 4s	17	4	SG on pile.	Ra ref.
11580	- Daybeacon 3	30-16-50.940N 090-18-32.560W				SG on pile.	Ra ref.
11585	- Daybeacon 5	30-17-12.195N 090-18-22.307W				SG on pile.	Ra ref.
11590	- LIGHT 7	30-17-32.987N 090-18-11.569W	FI G 2.5s	17	4	SG on pile.	
11592	PASS MANCHAC LIGHTHOUSE WRECK LIGHT WR8	30-17-46.349N 090-17-53.117W	Q R	17	4	TR on pile.	Ra ref.
LAKES PONTCHARTRAIN AND MAUREPAS (Chart 11369)							
11595	Williams Land Company Danger Daybeacon South	30-19-52.000N 090-24-42.000W				NW on pile.	Worded: DANGER BARRICADE AHEAD. Private aid.

(1) No.	(2) Name and Location	(3) Position	(4) Characteristic	(5) Height	(6) Range	(7) Structure	(8) Remarks
LOUISIANA - Eighth District							
LAKES PONTCHARTRAIN AND MAUREPAS (Chart 11369)							
11600	<i>Williams Land Company Danger Lightd Buoy</i>	30-19-53.000N 090-24-43.000W				White with Orange Bands and Open Face Diamond.	Marks Barricade on Private Canal. Private aid.
11605	Williams Land Company Danger Daybeacon North	30-20-07.000N 090-24-45.000W				NW on pile.	Worded: Danger barricade Ahead. Private aid.
Lake Maurepas							
11610	- Daybeacon 2	30-17-26.426N 090-25-04.145W				TR on pile.	
11615	- Daybeacon 4	30-17-39.671N 090-25-21.787W				TR on pile.	
11620	- LIGHT 6	30-17-41.885N 090-26-01.231W	FI R 4s	17	4	TR on dolphin.	
11625	TICKFAW RIVER LIGHT 1	30-20-29.755N 090-28-30.474W	FI G 4s	17	4	SG on dolphin.	
11630	<i>Tickfaw River Lighted Buoy 3</i>	30-20-42.167N 090-28-24.618W	Q G		3	Green.	
11635	Tickfaw River Buoy 5	30-20-48.521N 090-28-26.612W				Green can.	
11640	<i>Blind River Lighted Buoy 2</i>	30-12-25.989N 090-34-48.507W	FI R 4s		3	Red.	
11645	<i>Blind River Lighted Buoy 4</i>	30-12-30.184N 090-35-21.879W	Q R		3	Red.	
Amite River							
11650	- ENTRANCE LIGHT	30-17-49.559N 090-33-28.755W	FI W 4s	20	4	NW on piles.	
11652	- Buoy 3	30-17-58.043N 090-33-27.006W				Green can.	
11654	- Buoy 5	30-18-03.411N 090-33-33.113W				Green can.	
LAKE BORGNE AND APPROACHES							
11665	CAL-KY PIPELINE LIGHT CP- 4B	30-07-58.430N 089-05-02.000W	FI Y 2.5s	13		Pile.	Private aid.
CHANDELEUR AND BRETON SOUNDS							
Chandeleur Sound							
11670	CAL-KY PIPELINE LIGHT CP55	30-02-55.000N 089-06-34.000W	FI Y 2.5s	15		Pile.	Private aid.
11675	CAL-KY PIPELINE LIGHT CP4A	29-58-41.000N 089-07-51.000W	FI Y 2.5s	13		Pile.	Private aid.
11680	CAL-KY PIPELINE LIGHT CP4	29-54-11.000N 089-09-16.000W	FI Y 2.5s	10			Private aid.
11690	CAL-KY PIPELINE LIGHT CP3A	29-44-43.000N 089-13-02.680W	FI Y 2.5s	13		Concrete pile.	Private aid.
Mississippi River - Gulf Outlet							
11705	- PIPELINE LIGHT 27 (C-1)	29-31-27.356N 089-10-16.710W	Q G	20		Pile structure.	Private aid.
11710	- PIPELINE LIGHT 28 (C-2)	29-31-34.574N 089-10-10.263W	Q R	20		Pile structure.	Private aid.
MISSISSIPPI RIVER - Venice to New Orleans							
Mississippi River - Gulf Outlet							
11723	STATE OF LOUISIANA MISSISSIPPI RIVER GULF OUTLET DANGER LIGHT	29-49-19.190N 089-35-38.240W	FI W 2.5s			Marks channel closure structure.	Private aid.
11723.01	STATE OF LOUISIANA MISSISSIPPI RIVER GULF OUTLET DANGER LIGHT	29-49-17.250N 089-35-39.970W	FI W 2.5s			Marks channel closure structure.	Private aid.
11723.02	STATE OF LOUISIANA MISSISSIPPI RIVER GULF OUTLET DANGER LIGHT	29-49-15.320N 089-35-41.680W	FI W 2.5s			Marks channel closure structure.	Private aid.
11723.03	STATE OF LOUISIANA MISSISSIPPI RIVER GULF OUTLET DANGER LIGHT	29-49-33.720N 089-35-53.890W	FI W 2.5s			Marks channel closure.	Private aid.
11723.04	STATE OF LOUISIANA MISSISSIPPI RIVER GULF OUTLET DANGER LIGHT	29-49-29.200N 089-36-04.810W	FI W 2.5s			Marks channel closure.	Private aid.

(1) No.	(2) Name and Location	(3) Position	(4) Characteristic	(5) Height	(6) Range	(7) Structure	(8) Remarks
LOUISIANA - Eighth District							
MISSISSIPPI RIVER - Venice to New Orleans							
Mississippi River - Gulf Outlet							
11723.05	STATE OF LOUISIANA MISSISSIPPI RIVER GULF OUTLET DANGER LIGHT	29-49-17.820N 089-35-31.770W	FI W 2.5s			Marks channel closure.	Private aid.
11723.06	STATE OF LOUISIANA MISSISSIPPI RIVER GULF OUTLET DANGER LIGHT	29-49-09.120N 089-35-38.060W	FI W 2.5s			Marks channel closure.	Private aid.
11840	- PIPELINE LIGHT 123A	29-59-20.000N 089-54-04.000W	FI Y 2.5s	15		NW on pile.	Private aid.
11850	- PIPELINE LIGHT 124A	29-59-27.000N 089-53-57.000W	FI Y 2.5s	15		NW on pile.	Private aid.
11853	ORLEANS LEVEE DISTRICT BAYOU BIENVENUE FLOODGATE LIGHT 2	30-00-09.180N 089-54-08.360W	FI R 2.5s			Marks southeast gate wall.	Private aid.
11853.01	ORLEANS LEVEE DISTRICT BAYOU BIENVENUE FLOODGATE LIGHT 1	30-00-08.600N 089-54-08.540W	FI G 2.5s			Marks southwest gate wall.	Private aid.
11853.02	ORLEANS LEVEE DISTRICT BAYOU BIENVENUE FLOODGATE LIGHT 3	30-00-08.930N 089-54-09.850W	FI G 2.5s			Marks northwest gate wall.	Private aid.
11853.03	ORLEANS LEVEE DISTRICT BAYOU BIENVENUE FLOODGATE LIGHT 4	30-00-09.530N 089-54-09.640W	FI R 2.5s			Marks northeast gate wall.	Private aid.
WAVELAND TO CATAHOULA BAY (Chart 11367)							
Mississippi River - Gulf Outlet							
11885 34735	MICHOUD DOCK LIGHTS (2)	30-00-24.000N 089-56-03.000W	FI R 2.5s	6		On dock.	Private aid.
11890 34740	GRANT STREET DISCHARGE LIGHT	30-00-14.000N 089-56-59.000W	FI R 2.5s	10		On dolphin.	Private aid.
11900 34750	AMID STATION DISCHARGE LIGHTS (2)	29-59-52.000N 090-00-35.000W	FI R 2.5s			On dolphins.	Private aid.
CHANDELEUR AND BRETON SOUNDS							
Breton Sound							
11905	CALIFORNIA BAY PIPELINE LIGHT CP3	29-36-40.000N 089-19-08.000W	Q W	10			Private aid.
MISSISSIPPI RIVER - Venice to New Orleans							
Breton Sound							
11908	Nature Conservancy Danger Daybeacon	29-44-34.480N 089-28-12.500W				Marks submerged shoreline protection.	Private aid.
11908.01	Nature Conservancy Danger Daybeacon	29-44-38.360N 089-28-10.420W				Marks submerged shoreline protection.	Private aid.
11908.02	Nature Conservancy Danger Daybeacon	29-44-41.960N 089-28-08.220W				Marks submerged shoreline protection.	Private aid.
11908.03	Nature Conservancy Danger Daybeacon	29-44-45.420N 089-28-05.560W				Marks submerged shoreline protection.	Private aid.
11908.04	Nature Conservancy Danger Daybeacon	29-44-48.730N 089-28-02.320W				Marks submerged shoreline protection.	Private aid.
11908.05	Nature Conservancy Danger Daybeacon	29-44-52.040N 089-27-58.900W				Marks submerged shoreline protection.	Private aid.
11909	<i>LDWF Lake Machias Special Lighted Buoy</i>	29-42-30.364N 089-28-58.459W	FI Y 2.5s			Marks center of reef.	Private aid.
11910	CALIFORNIA BAY PIPELINE LIGHT CP2	29-29-31.000N 089-26-14.000W	Q W	10			Private aid.
11915	CALIFORNIA BAY PIPELINE LIGHT CP1	29-25-11.000N 089-29-48.000W	Q R	10			Private aid.
Quarantine Bay Channel							
11920	- LIGHT 2	29-25-02.000N 089-28-27.000W	FI R 4s			TR on pile.	Private aid.
11925	- LIGHT 3	29-25-02.000N 089-28-27.000W	FI G 4s			SG on pile.	Private aid.
11930	- LIGHT 4	29-25-03.000N 089-28-28.000W	FI R 4s	17		TR on pile.	Private aid.

(1) No.	(2) Name and Location	(3) Position	(4) Characteristic	(5) Height	(6) Range	(7) Structure	(8) Remarks
LOUISIANA - Eighth District							
MISSISSIPPI RIVER - Venice to New Orleans							
Breton Sound							
Quarantine Bay Channel							
11935	- LIGHT 5	29-24-54.000N 089-28-30.000W	FI G 4s			SG on pile.	Private aid.
11940	- LIGHT 6	29-25-03.000N 089-28-48.000W	FI R 4s	17		TR on pile.	Private aid.
11945	- LIGHT 8	29-25-03.000N 089-28-52.000W	FI R 4s			TR on pile.	Private aid.
11950	- LIGHT 9	29-24-57.000N 089-29-11.000W	FI G 4s	17		SG on pile.	Private aid.
11955	- LIGHT 10	29-25-02.000N 089-29-12.000W	FI R 4s	17		TR on pile.	Private aid.
11960	- LIGHT 12	29-25-02.000N 089-29-15.000W	FI R 4s	17		TR on pile.	Private aid.
11965	- LIGHT 14	29-24-54.000N 089-29-18.000W	FI R 4s			TR on pile.	Private aid.
11970	- LIGHT 16	29-24-38.000N 089-29-43.000W	FI R 4s	7		TR on pile.	Private aid.
11975	- LIGHT 18	29-24-25.000N 089-30-09.000W	FI R 4s	17		TR on pile.	Private aid.
11980	- LIGHT 20	29-24-19.000N 089-30-21.000W	FI R 4s	17		TR on pile.	Private aid.
11985	- LIGHT 22	29-24-12.000N 089-30-30.000W	FI R 4s	17		TR on pile.	Private aid.
11990	- LIGHT 24	29-24-11.000N 089-30-45.000W	FI R 4s	17		TR on pile.	Private aid.
11995	- LIGHT 30	29-23-49.000N 089-31-07.000W	FI R 4s	17		TR on pile.	Private aid.
12000	- LIGHT 34	29-23-35.000N 089-31-14.000W	FI R 4s	17		TR on pile.	Private aid.
12005	- LIGHT 36	29-23-34.000N 089-31-14.000W	FI R 4s	17		TR on pile.	Private aid.
12010	- LIGHT 38	29-23-32.000N 089-31-16.000W	FI R 4s	17		TR on pile.	Private aid.
12015	- LIGHT 40	29-23-00.000N 089-31-24.000W	FI R 4s			TR on pile.	Private aid.
12017	THE WATER INSTITUTE OF THE GULF SCIENTIFIC PLATFORM LIGHT	29-22-25.287N 089-29-27.145W	FI W 2.5s				Private aid.
12017.01	THE WATER INSTITUTE OF THE GULF SCIENTIFIC PLATFORM LIGHT	29-22-44.135N 089-30-20.165W	FI W 2.5s				Private aid.
12017.02	THE WATER INSTITUTE OF THE GULF SCIENTIFIC PLATFORM LIGHT	29-23-20.514N 089-31-16.451W	FI W 2.5s				Private aid.
12020	- LIGHT 42	29-23-16.000N 089-31-28.000W	FI R 4s	17		TR on pile.	Private aid.
12022	MOEM BONNIES BAY PIPELINE LIGHT A	29-23-55.980N 089-34-19.960W	FI Y 2.5s			Marks submerged pipeline.	Private aid.
12022.01	MOEM BONNIES BAY PIPELINE LIGHT B	29-23-57.090N 089-34-21.350W	FI Y 2.5s			Marks submerged pipeline.	Private aid.
12025	QUARANTINE BAY NORTH CHANNEL LIGHT 2	29-25-44.000N 089-30-58.000W	FI R 4s	17		TR on pile.	Private aid.
California Bay							
12030	SOUTHERN OIL PALMETTO PROSPECT DANGER OBSTRUCTION LIGHT	29-28-12.000N 089-31-53.000W	FI W 2.5s			Marks piling obstruction.	Private aid.
12030.01	SOUTHERN OIL PALMETTO PROSPECT DANGER OBSTRUCTION LIGHT	29-28-15.000N 089-32-04.000W	FI W 2.5s			Marks piling obstruction.	Private aid.
12030.02	SOUTHERN OIL PALMETTO PROSPECT DANGER OBSTRUCTION LIGHT	29-28-18.000N 089-32-15.000W	FI W 2.5s			Marks piling obstruction.	Private aid.
12030.03	SOUTHERN OIL PALMETTO PROSPECT DANGER OBSTRUCTION LIGHT	29-28-20.000N 089-32-26.000W	FI W 2.5s			Marks piling obstruction.	Private aid.

(1) No.	(2) Name and Location	(3) Position	(4) Characteristic	(5) Height	(6) Range	(7) Structure	(8) Remarks
LOUISIANA - Eighth District							
MISSISSIPPI RIVER - Venice to New Orleans							
Breton Sound							
California Bay							
12030.04	SOUTHERN OIL PALMETTO PROSPECT DANGER OBSTRUCTION LIGHT	29-28-23.000N 089-32-37.000W	FI W 2.5s			Marks piling obstruction.	Private aid.
12030.05	SOUTHERN OIL PALMETTO PROSPECT DANGER OBSTRUCTION LIGHT	29-28-26.000N 089-32-47.000W	FI W 2.5s			Marks piling obstruction.	Private aid.
12030.06	SOUTHERN OIL PALMETTO PROSPECT DANGER OBSTRUCTION LIGHT	29-28-28.000N 089-32-58.000W	FI W 2.5s			Marks piling obstruction.	Private aid.
12030.07	SOUTHERN OIL PALMETTO PROSPECT DANGER OBSTRUCTION LIGHT	29-28-26.000N 089-33-05.000W	FI W 2.5s			Marks piling obstruction.	Private aid.
12030.08	SOUTHERN OIL PALMETTO PROSPECT DANGER OBSTRUCTION LIGHT	29-28-20.000N 089-33-12.000W	FI W 2.5s			Marks piling obstruction.	Private aid.
12030.09	SOUTHERN OIL PALMETTO PROSPECT DANGER OBSTRUCTION LIGHT	29-28-12.000N 089-33-16.000W	FI W 2.5s			Marks piling obstruction.	Private aid.
12030.11	SOUTHERN OIL PALMETTO PROSPECT DANGER OBSTRUCTION LIGHT	29-28-03.000N 089-33-21.000W	FI W 2.5s			Marks piling obstruction.	Private aid.
12030.12	SOUTHERN OIL PALMETTO PROSPECT DANGER OBSTRUCTION LIGHT	29-27-54.000N 089-33-25.000W	FI W 2.5s			Marks piling obstruction.	Private aid.
12030.13	SOUTHERN OIL PALMETTO PROSPECT SEDIMENT CURTAIN DANGER LIGHT	29-28-26.000N 089-33-11.000W	FI W 2.5s			Marks sediment curtain piling obstruction.	Private aid.
12030.14	SOUTHERN OIL PALMETTO PROSPECT SEDIMENT CURTAIN DANGER LIGHT	29-28-23.000N 089-33-08.000W	FI W 2.5s			Marks sediment curtain piling obstruction.	Private aid.
12030.15	SOUTHERN OIL PALMETTO PROSPECT SEDIMENT CURTAIN DANGER LIGHT	29-28-17.000N 089-33-18.000W	FI W 2.5s			Marks sediment curtain piling obstruction.	Private aid.
12030.16	SOUTHERN OIL PALMETTO PROSPECT SEDIMENT CURTAIN DANGER LIGHT	29-28-25.000N 089-33-14.000W	FI W 2.5s			Marks sediment curtain piling obstruction.	Private aid.
12030.17	SOUTHERN OIL PALMETTO PROSPECT SEDIMENT CURTAIN DANGER LIGHT	29-28-06.000N 089-33-23.000W	FI W 2.5s			Marks sediment curtain piling obstruction.	Private aid.
12030.18	SOUTHERN OIL PALMETTO PROSPECT SEDIMENT CURTAIN DANGER LIGHT	29-28-06.000N 089-33-18.000W	FI W 2.5s			Marks sediment curtain piling obstruction.	Private aid.
12030.19	SOUTHERN OIL PALMETTO PROSPECT SEDIMENT CURTAIN DANGER LIGHT	29-27-55.000N 089-33-28.000W	FI W 2.5s			Marks sediment curtain piling obstruction.	Private aid.
12030.21	SOUTHERN OIL PALMETTO PROSPECT SEDIMENT CURTAIN DANGER LIGHT	29-27-52.000N 089-33-23.000W	FI W 2.5s			Marks sediment curtain piling obstruction.	Private aid.
12030.22	SOUTHERN OIL PALMETTO PROSPECT SEDIMENT CURTAIN DANGER LIGHT	29-27-48.000N 089-33-28.000W	FI W 2.5s			Marks sediment curtain piling obstruction.	Private aid.
12030.23	SOUTHERN OIL PALMETTO PROSPECT SEDIMENT CURTAIN DANGER LIGHT	29-28-26.000N 089-33-06.000W	FI W 2.5s			Marks sediment curtain piling obstruction.	Private aid.
12030.24	SOUTHERN OIL PALMETTO PROSPECT SEDIMENT CURTAIN DANGER LIGHT	29-28-29.000N 089-33-08.000W	FI W 2.5s			Marks sediment curtain piling obstruction.	Private aid.
12030.25	SOUTHERN OIL PALMETTO PROSPECT SEDIMENT CURTAIN DANGER LIGHT	29-28-20.000N 089-33-11.000W	FI W 2.5s			Marks sediment curtain piling obstruction.	Private aid.
12030.26	SOUTHERN OIL PALMETTO PROSPECT SEDIMENT CURTAIN DANGER LIGHT	29-28-22.000N 089-33-15.000W	FI W 2.5s			Marks sediment curtain piling obstruction.	Private aid.
12030.27	SOUTHERN OIL PALMETTO PROSPECT SEDIMENT CURTAIN DANGER LIGHT	29-28-10.000N 089-33-16.000W	FI W 2.5s			Marks sediment curtain piling obstruction.	Private aid.
12030.28	SOUTHERN OIL PALMETTO PROSPECT SEDIMENT CURTAIN DANGER LIGHT	29-28-12.000N 089-33-21.000W	FI W 2.5s			Marks sediment curtain piling obstruction.	Private aid.

(1) No.	(2) Name and Location	(3) Position	(4) Characteristic	(5) Height	(6) Range	(7) Structure	(8) Remarks
LOUISIANA - Eighth District							
MISSISSIPPI RIVER - Venice to New Orleans							
Breton Sound							
California Bay							
12030.29	SOUTHERN OIL PALMETTO PROSPECT SEDIMENT CURTAIN DANGER LIGHT	29-28-02.000N 089-33-20.000W	FI W 2.5s			Marks sediment curtain piling obstruction.	Private aid.
12030.31	SOUTHERN OIL PALMETTO PROSPECT SEDIMENT CURTAIN DANGER LIGHT	29-28-01.000N 089-33-26.000W	FI W 2.5s			Marks sediment curtain piling obstruction.	Private aid.
12030.32	SOUTHERN OIL PALMETTO PROSPECT SEDIMENT CURTAIN DANGER LIGHT	29-27-57.000N 089-33-21.000W	FI W 2.5s			Marks sediment curtain piling obstruction.	Private aid.
12030.33	SOUTHERN OIL PALMETTO PROSPECT SEDIMENT CURTAIN DANGER LIGHT	29-27-47.000N 089-33-26.000W	FI W 2.5s			Marks sediment curtain piling obstruction.	Private aid.
12030.34	SOUTHERN OIL PALMETTO PROSPECT SEDIMENT CURTAIN DANGER LIGHT	29-27-49.000N 089-33-31.000W	FI W 2.5s			Marks sediment curtain piling obstruction.	Private aid.
12032	MOEM GASPER BAY PIPELINE LIGHT A	29-27-46.530N 089-34-50.700W	FI Y 2.5s			Marks submerged pipeline.	Private aid.
Breton Sound							
12070	TELEGRAPH POINT LIGHT	29-29-42.000N 089-30-12.000W	FI W 3s	20		On dolphin.	Private aid.
12072	MOEM LONG BAY PIPELINE LIGHT A	29-29-31.640N 089-34-39.860W	FI Y 2.5s			Marks submerged pipeline.	Private aid.
Black Bay Channel							
12075	- LIGHT 1	29-33-06.000N 089-30-18.000W	FI W 4s	10		SG on piles.	Private aid.
12080	HELIS BLACK BAY CHANNEL LIGHT 2	29-33-37.500N 089-30-36.500W	FI R 4s			TR on pile.	Private aid.
12085	HELIS BLACK BAY CHANNEL LIGHT 3	29-33-36.500N 089-30-42.100W	FI G 4s			SG on pile.	Private aid.
12090	HELIS BLACK BAY CHANNEL LIGHT 4	29-33-51.800N 089-30-51.000W	FI R 4s			TR on pile.	Private aid.
12095	HELIS BLACK BAY CHANNEL LIGHT 5	29-33-50.300N 089-30-53.900W	FI G 4s			SG on pile.	Private aid.
12100	HELIS BLACK BAY CHANNEL LIGHT 6	29-34-03.700N 089-30-59.100W	FI R 4s			TR on pile.	Private aid.
12105	HELIS BLACK BAY CHANNEL LIGHT 7	29-34-03.800N 089-34-02.700W	FI G 4s			SG on pile.	Private aid.
12110	HELIS BLACK BAY CHANNEL LIGHT 9	29-34-31.000N 089-31-00.300W	FI G 4s			SG on pile.	Private aid.
12115	HELIS BLACK BAY CHANNEL LIGHT 11	29-34-47.100N 089-31-03.500W	FI G 4s			SG on pile.	Private aid.
12120	HELIS BLACK BAY CHANNEL LIGHT 13	29-34-56.900N 089-31-09.300W	FI G 4s			SG on pile.	Private aid.
12125	HELIS BLACK BAY CHANNEL LIGHT 15	29-34-58.100N 089-31-23.400W	FI G 4s			SG on pile.	Private aid.
12130	HELIS STONE ISLAND REMEDIATION PROJECT DANGER LIGHTS (3)	29-34-49.290N 089-31-56.640W	FI W 2.5s	15		NW on pile.	Worded: DANGER ROCKS. Private aid.
12135	HELIS BLACK BAY CHANNEL LIGHT 17	29-35-00.600N 089-31-57.800W	FI G 4s			SG on pile.	Private aid.
12140	HELIS BLACK BAY CHANNEL LIGHT 19	29-35-00.600N 089-31-57.800W	FI G 4s			SG on pile.	Private aid.
12145	HELIS BLACK BAY CHANNEL LIGHT 21	29-35-01.800N 089-32-12.300W	FI G 4s			SG on pile.	Private aid.
12150	HELIS BLACK BAY CHANNEL LIGHT 23	29-35-06.600N 089-32-29.300W	FI G 4s			SG on pile.	Private aid.
West Black Bay Channel							
12345	- LIGHT 78A	29-35-07.800N 089-33-02.100W	FI W 4s			On dolphin.	Private aid.
12350	U.S. GEOLOGICAL SURVEY SCIENTIFIC MONITORING PLATFORM LIGHT (PP)	29-35-08.700N 089-36-21.500W	FI Y 2.5s	37		On pipe.	Private aid.
12352	LDWF Mozambique Point Special Lighted Buoy	29-37-10.621N 089-29-21.782W	FI Y 2.5s			Marks center of reef.	Private aid.

(1) No.	(2) Name and Location	(3) Position	(4) Characteristic	(5) Height	(6) Range	(7) Structure	(8) Remarks
LOUISIANA - Eighth District							
MISSISSIPPI RIVER - Venice to New Orleans							
Bayou Terre Aux Boeufs							
12370	- Daybeacon 6	29-38-03.391N 089-32-25.459W				TR on pile.	Ra ref.
12375	- Daybeacon 7	29-39-31.077N 089-33-50.479W				SG on pile.	Ra ref.
12376	MOEM BLACK BAY PIPELINE LIGHT A	29-39-44.940N 089-36-40.850W	Fl Y 2.5s			Marks submerged pipeline.	Private aid.
12376.01	MOEM BAYOU TERRA AUX PIPELINE LIGHT A	29-40-33.270N 089-36-57.150W	Fl Y 2.5s			Marks submerged pipeline.	Private aid.
12376.02	MOEM LAKE JEAN LOUIS PIPELINE LIGHT A	29-42-58.880N 089-38-14.590W	Fl Y 2.5s			Marks submerged pipeline.	Private aid.
12376.03	MOEM LAKE JEAN LOUIS PIPELINE LIGHT B	29-44-43.460N 089-39-09.960W	Fl Y 2.5s			Marks submerged pipeline.	Private aid.
12376.04	MOEM MIDDLE BAYOU PIPELINE LIGHT A	29-46-36.280N 089-40-11.930W	Fl Y 2.5s			Marks submerged pipeline.	Private aid.
12376.05	MOEM CROOKED BAYOU PIPELINE LIGHT A	29-48-04.830N 089-41-01.580W	Fl Y 2.5s			Marks submerged pipeline.	Private aid.
12377	Nature Conservancy Bayou Palo Daybeacon 2	29-40-03.981N 089-32-06.988W				TR on pile.	Private aid.
12377.01	Nature Conservancy Lake Fortuna Danger Daybeacons (4)	29-40-09.411N 089-32-08.248W				NW on pile.	Private aid.
12377.02	Nature Conservancy Lake Fortuna Danger Daybeacons (3)	29-40-21.615N 089-31-57.100W				NW on pile.	Private aid.
12377.03	Nature Conservancy Bayou Numa Daybeacon 1	29-40-26.873N 089-31-51.120W				SG on pile.	Private aid.
12377.04	Nature Conservancy Bayou Numa Daybeacon 2	29-40-25.844N 089-31-49.820W				TR on pile.	Private aid.
12377.05	Nature Conservancy Lake Fortuna Danger Daybeacons (5)	29-40-26.587N 089-31-40.470W				NW on pile.	Private aid.
12377.06	Nature Conservancy Lake Fortuna Danger Daybeacons (4)	29-40-39.033N 089-31-47.090W				NW on pile.	Private aid.
12377.07	Nature Conservancy Cat Pass Cut Daybeacon 1	29-40-52.114N 089-31-47.370W				SG on pile.	Private aid.
12377.08	Nature Conservancy Lake Eloi Danger Daybeacons (5)	29-45-03.461N 089-26-14.900W				NW on pile.	Private aid.
12377.09	Nature Conservancy Lake Eloi South Cut Daybeacon 1	29-45-09.923N 089-26-22.470W				SG on pile.	Private aid.
12377.11	Nature Conservancy Lake Eloi South Cut Daybeacon 2	29-45-15.005N 089-26-24.650W				TR on pile.	Private aid.
12377.12	Nature Conservancy Lake Eloi Danger Daybeacons (3)	29-45-16.301N 089-26-23.850W				NW on pile.	Private aid.
12377.13	Nature Conservancy Lake Eloi Danger Daybeacon (3)	29-45-25.598N 089-26-25.440W				NW on pile.	Private aid.
12377.14	Nature Conservancy Lake Eloi Center Cut Daybeacon 1	29-45-28.089N 089-26-27.950W				SG on pile.	Private aid.
12377.15	Nature Conservancy Lake Eloi Center Cut Daybeacon 2	29-45-29.633N 089-26-30.230W				TR on pile.	Private aid.
12377.16	Nature Conservancy Lake Eloi Danger Daybeacons (5)	29-45-33.583N 089-26-32.940W				NW on pile.	Private aid.
12377.17	Nature Conservancy Lake Eloi North Cut Daybeacon 1	29-45-46.440N 089-26-26.610W				SG on pile.	Private aid.
12378	CPRA ELOI POINT DANGER BREAKWATER LIGHTS 1-30	29-45-24.460N 089-25-01.560W	Fl W 2.5s			Marks shoreline restoration breakwater.	Private aid.
12378.01	CPRA ELOI POINT DANGER BREAKWATER LIGHTS 31-49	29-46-07.710N 089-24-31.580W	Fl W 2.5s			Marks shoreline restoration breakwater.	Private aid.
12378.02	CPRA ELOI POINT DANGER BREAKWATER LIGHTS 50-53	29-47-17.590N 089-23-55.310W	Fl W 2.5s			Marks shoreline restoration breakwater.	Private aid.
12378.03	CRCL Danger Daybeacons (6)	29-45-18.560N 089-26-55.210W				Marks submerged oyster beds.	Private aid.

(1) No.	(2) Name and Location	(3) Position	(4) Characteristic	(5) Height	(6) Range	(7) Structure	(8) Remarks
LOUISIANA - Eighth District							
CHANDELEUR AND BRETON SOUNDS							
Baptiste Collette Bayou							
12380	- ENTRANCE LIGHT	29-24-43.464N 089-18-33.625W	Oc W 4s	17	4	NG on piles.	Ra ref.
12385	- LIGHT 1 50 feet outside channel limit.	29-24-16.599N 089-18-29.402W	FI G 2.5s	17	4	SG on pile.	Ra ref.
12390	- LIGHT 2	29-24-16.415N 089-18-34.003W	FI R 2.5s	17	4	TR on pile.	Ra ref.
12395	- LIGHT 3 50 feet outside channel limit.	29-23-57.883N 089-18-26.923W	FI G 6s	17	4	SG on pile.	Ra ref.
12400	- Daybeacon 4	29-23-45.310N 089-18-30.154W				TR on pile.	Ra ref.
12405	- LIGHT 5 50 feet outside channel limit.	29-23-35.570N 089-18-23.441W	FI G 4s	17	4	SG on pile.	Ra ref.
12410	- LIGHT 6 50 feet outside channel limit.	29-23-21.712N 089-18-26.038W	FI R 6s	17	4	TR on pile.	Ra ref.
12415	- LIGHT 7	29-23-03.073N 089-18-18.097W	FI G 6s	17	4	SG on pile.	Ra ref.
12420	- Daybeacon 8 50 feet outside channel limit.	29-23-03.570N 089-18-23.904W				TR on pile.	Ra ref.
12425	- LIGHT 9 50 feet outside channel limit.	29-22-42.401N 089-18-14.969W	FI G 4s	17	4	SG on dolphin.	
12430	- LIGHT 10	29-22-42.009N 089-18-20.187W	FI R 4s	17	3	TR on pile.	
12435	- Daybeacon 11 45 feet outside channel limit.	29-22-29.442N 089-18-13.230W				SG on pile.	Ra ref.
12440	- Daybeacon 12 45 feet outside channel limit.	29-22-22.747N 089-18-16.832W				TR on pile.	Ra ref.
12445	- LIGHT 13 45 feet outside channel limit.	29-22-04.343N 089-18-08.904W	FI G 2.5s	17	3	SG on pile.	Ra ref.
12450	- LIGHT 14 45 feet outside channel limit.	29-22-03.432N 089-18-13.872W	FI R 2.5s	17	3	TR on pile.	Ra ref.
12455	- Daybeacon 15 50 feet outside channel limit.	29-21-45.110N 089-18-05.990W				SG on pile.	
12460	- Daybeacon 16 50 feet outside channel limit.	29-21-45.721N 089-18-10.992W				TR on pile.	Ra ref.
12465	- LIGHT 17 50 feet outside channel limit.	29-21-34.997N 089-18-03.683W	FI G 2.5s	17	3	SG on pile.	Ra ref.
12470	- LIGHT 18 50 feet outside channel limit.	29-21-35.160N 089-18-09.293W	FI R 2.5s	17	3	TR on pile.	
12475	- Daybeacon 19 50 feet outside channel limit.	29-19-14.335N 089-18-54.597W				SG on pile.	Ra ref.
12480	- Daybeacon 20 50 feet outside channel limit.	29-18-52.289N 089-19-11.375W				TR on pile.	Ra ref.
MISSISSIPPI RIVER DELTA							
Baptiste Collette Bayou							
12490	- Daybeacon 21	29-18-04.408N 089-19-33.959W				SG on pile.	Ra ref.
12495	- LIGHT 22 50 feet outside channel limit.	29-18-07.523N 089-19-41.811W	Q R	17	3	TR on pile.	Ra ref.
12500	- LIGHT 23	29-17-55.283N 089-19-47.229W	Q G	17	3	SG on pile.	Ra ref.
12505	- LIGHT 25	29-17-34.624N 089-20-49.381W	FI G 2.5s	17	3	SG on pile.	
12510	MAIN PASS LOADING DOCK LIGHT	29-15-20.000N 089-14-06.000W	FI W 2s	12			Private aid.
Lonesome Bayou							
12515	- LIGHT 2	29-14-24.000N 089-03-43.000W	Q R	15		TR on dolphin.	Private aid.
12520	- Daybeacon 4	29-13-17.000N 089-03-38.000W				TR on pile.	Private aid.
12525	- Daybeacon 6	29-13-11.000N 089-03-33.000W				TR on pile.	Private aid.

(1) No.	(2) Name and Location	(3) Position	(4) Characteristic	(5) Height	(6) Range	(7) Structure	(8) Remarks
LOUISIANA - Eighth District							
MISSISSIPPI RIVER DELTA							
Lonesome Bayou							
12530	- Daybeacon 8	29-13-04.000N 089-03-28.000W				TR on pile.	Private aid.
12535	- Daybeacon 10	29-12-57.000N 089-03-23.000W				TR on pile.	Private aid.
Pass A Loutre							
12540	SHELL PIPELINE CORPORATION DOCK LIGHT	29-09-06.000N 089-14-06.000W	F W	10		White rectangular daymark.	Private aid.
12545	GARDEN ISLAND BAY 214- 160 CHANNEL LIGHT 1	29-06-21.000N 089-11-01.000W	Q G	14		SG on pile.	Private aid.
12550	JOHNSON PASS LIGHT 1	29-05-24.000N 089-09-42.000W	FI W 2.5s	12		On dolphin.	Private aid.
12552	CRIMSON GULF PIPELINE MARKER LIGHT A	29-09-03.010N 089-13-10.830W	FI Y 2.5s			Western mark.	Private aid.
12552.01	CRIMSON GULF PIPELINE MARKER LIGHT B	29-09-03.010N 089-13-10.600W	FI Y 2.5s			Eastern mark,	Private aid.
Redfish Bay							
S.L. 11107 Pipeline							
12555	Redfish Bay SI 11107 Pipeline Daybeacon A	29-05-54.000N 089-05-24.000W				NW on pile.	Private aid.
12560	Redfish Bay SI 11107 Pipeline Daybeacon B	29-05-54.000N 089-05-30.000W				NW on pile.	Private aid.
12565	Redfish Bay SI 11107 Pipeline Daybeacon C	29-06-00.000N 089-05-36.000W				NW on pile.	Private aid.
12570	Redfish Bay SI 11107 Pipeline Daybeacon D	29-06-00.000N 089-05-42.000W				NW on pile.	Private aid.
South Pass							
12575	- <i>Lighted Buoy 2</i>	28-58-49.350N 089-06-52.601W	FI R 2.5s		4	Red.	
12580	- <i>Lighted Buoy 3</i>	28-58-53.301N 089-07-19.185W	FI G 4s		4	Green.	
12585	- Buoy 3A	28-59-11.656N 089-08-03.595W				Green can.	
12590	- <i>Lighted Buoy 4</i>	28-59-22.227N 089-08-11.226W	Q R		4	Red.	
12591	- LIGHT 3B	28-59-28.217N 089-08-21.536W	FI G 2.5s	17	4	SG on pile.	Ra ref.
12592	- DANGER LIGHT A	28-59-30.632N 089-08-16.381W	FI W 2.5s	17	4	NW on pile.	Ra ref.
12593	- DANGER LIGHT B	28-59-36.753N 089-08-21.093W	FI W 4s	17	4	NW on pile.	Ra ref.
12595	- Daybeacon 5	28-59-40.472N 089-08-30.077W				SG on pile.	Ra ref.
12596	- LIGHT 6	28-59-42.950N 089-08-26.723W	FI R 2.5s	17	4	TR on pile.	Ra ref.
12596.01	- LIGHT 5A	28-59-45.438N 089-08-34.346W	Q G	17	4	SG on pile.	Ra ref.
12596.02	- Danger Daybeacon C	28-59-51.902N 089-08-35.187W				NW on pile.	Ra ref.
12596.03	- LIGHT 7	28-59-55.210N 089-08-47.381W	FI G 4s	17	4	SG on pile.	Ra ref.
12596.04	- DANGER LIGHT D	29-00-00.026N 089-08-44.572W	FI W 2.5s	17	4	NW on pile.	Ra ref.
12596.05	- Danger Daybeacon E	29-00-07.545N 089-08-54.777W				NW on pile.	Ra ref.
12596.06	- LIGHT 8	29-00-14.283N 089-09-03.085W	FI R 4s	17	4	TR on pile.	Ra ref.
12597	PORT EADS MARINA LOWER DOCK LIGHT	29-00-55.000N 089-09-59.000W	FI G 2.5s			Marks lower end of dock.	Private aid.
12597.01	PORT EADS MARINA UPPER DOCK LIGHT	29-00-58.000N 089-10-03.000W	FI G 2.5s			Marks upper end of dock.	Private aid.
12605	PICAYUNE BAYOU LIGHT 9	29-01-36.757N 089-10-54.499W	Iso G 6s	17	4	SG on pile.	Ra ref.

(1) No.	(2) Name and Location	(3) Position	(4) Characteristic	(5) Height	(6) Range	(7) Structure	(8) Remarks
LOUISIANA - Eighth District							
MISSISSIPPI RIVER DELTA							
South Pass							
12610	OYSTERVILLE LIGHT 9A	29-03-12.364N 089-12-13.276W	Iso G 6s	17	4	SG on piles.	
12620	OLD GRAND BAYOU LIGHT 10	29-04-32.333N 089-12-44.871W	Iso R 6s	17	4	TR on pile.	Ra Ref.
12625	SOUTHERN NATURAL GAS SOUTH PASS DOCK A LIGHT	29-05-06.000N 089-13-12.000W	FI R 4s	8		On boat dock.	Private aid.
12630	SOUTHERN NATURAL GAS SOUTH PASS DOCK B LIGHT	29-04-54.000N 089-13-24.000W	FI G 4s	8		On boat dock.	Private aid.
12632	CLAYTON WILLIAMS ENERGY SOUTH PASS PIPELINE LIGHT	29-05-17.560N 089-13-37.640W	FI Y 2.5s			NW on pile.	Private aid.
12632.01	CLAYTON WILLIAMS ENERGY SOUTH PASS PIPELINE LIGHT	29-05-09.710N 089-13-30.570W	FI Y 2.5s			NW on pile.	Private aid.
12632.02	CLAYTON WILLIAMS ENERGY SOUTH PASS PIPELINE LIGHT	29-05-02.010N 089-13-23.290W	FI Y 2.5s			NW on pile.	Private aid.
12635	UPPER CAVE LIGHT 11	29-06-02.291N 089-14-09.063W	Iso G 6s	17	4	SG on dolphin.	
12640	- LIGHT 11A	29-06-53.098N 089-14-30.766W	FI G 2.5s	17	4	SG on pile.	Ra ref.
12645	- LIGHT 13	29-07-23.107N 089-14-34.542W	Iso G 6s	17	4	SG on pile.	Ra ref.
12650	DEPOT POINT LIGHT 14	29-07-59.539N 089-14-34.356W	Iso R 6s	17	4	TR on pile.	Ra ref.
12655	- LIGHT 14A	29-08-24.085N 089-14-49.188W	Iso R 6s	17	4	TR on pile.	Ra ref.
12660	CYPRESS LEADING LIGHT	29-08-01.593N 089-14-47.575W	Iso W 6s	42		NB on skeleton tower on piles.	Visible 6° either side of 166° to the light..
12665	- LIGHT 15	29-08-28.296N 089-15-01.048W	Iso G 6s	17	4	SG on pile.	Ra ref.
12670	- LIGHT 16	29-09-05.692N 089-14-58.824W	FI R 2.5s	17	4	TR on pile.	Ra ref.
Southwest Pass							
12680 430	- Entrance Lighted Buoy SW	28-52-39.119N 089-25-55.026W	Mo (A) W		5	Red and white stripes with red spherical topmark.	
12685	- ENTRANCE RANGE FRONT LIGHT	28-54-34.475N 089-25-55.212W	F W	20		KRW on skeleton tower on piles.	Visible 1.5° each side of rangeline.
12690	- ENTRANCE RANGE REAR LIGHT 383 yards, 000.3° from front light.	28-54-45.841N 089-25-55.125W	F W	65		KRW on skeleton tower on piles.	Visible 1.5° each side of rangeline.
12695	- Lighted Buoy 1 150 feet outside channel limit.	28-53-41.280N 089-26-00.598W	FI G 2.5s		4	Green.	
12700	- ENTRANCE EAST RANGE FRONT LIGHT	28-54-33.761N 089-25-53.472W	Q R	21		NR on tower on piles.	Visible 1.5° each side of rangeline.
12705	- ENTRANCE EAST RANGE FRONT PASSING LIGHT	28-54-34.537N 089-25-53.480W	Q W	23	5	On same structure as Southwest Pass Entrance East Range Front Light.	
12710	- ENTRANCE EAST RANGE REAR LIGHT 544 yards, 000.1° from front light.	28-54-49.867N 089-25-53.440W	Iso R 6s	45		NR on tower on piles.	Visible only on the east quarter of SWP Entrance Channel.
12715	- ENTRANCE WEST RANGE FRONT LIGHT	28-54-34.686N 089-25-56.924W	Q G	21		NG on dolphin.	Visible 1.5° each side of rangeline.
12720	- ENTRANCE WEST RANGE REAR LIGHT 414 yards, 359.9° from front light.	28-54-46.766N 089-25-56.883W	Iso G 6s	45		NG on skeleton tower on piles.	Visible 1.5° each side of rangeline.

(1) No.	(2) Name and Location	(3) Position	(4) Characteristic	(5) Height	(6) Range	(7) Structure	(8) Remarks
LOUISIANA - Eighth District							
MISSISSIPPI RIVER DELTA							
Southwest Pass							
12725	- LEADING LIGHT	28-53-59.134N 089-26-15.605W	Q W (NIGHT) Q W (NIGHT)	30	5	NB on pile.	
12730	- EAST JETTY END LIGHT 4	28-54-19.910N 089-25-45.486W	Iso R 6s (NIGHT) Iso R 6s (NIGHT)	38	5	TR on red skeleton tower on piles.	Higher intensity beam up channel.
12735	- <i>East Jetty End Lighted Buoy 4A</i>	28-54-16.762N 089-25-48.895W	FI R 4s		3	Red.	
12740 420	- Entrance Light	28-54-21.395N 089-25-43.051W	FI W 10s	122	12	Tower on white dwelling on piles. 85	RACON: K (- -) Emergency light of reduced intensity: FI W 10s.
12745	- B RANGE FRONT LIGHT	28-55-01.204N 089-25-09.492W	Q W	25		KRW on skeleton tower on piles.	Visible 5.5° each side of rangeline.
12750	- B RANGE FRONT PASSING LIGHT	28-54-57.034N 089-25-13.861W	FI W 2.5s	17	4	On same structure as Southwest Pass Range B Front Light.	
12755	- B RANGE REAR LIGHT 541 yards, 42.8° from front light.	28-55-12.985N 089-24-57.077W	Iso W 6s	41		KRW on skeleton tower on piles.	
12760	- B EAST RANGE FRONT LIGHT	28-55-04.364N 089-25-03.871W	Q R	20		KWR on skeleton tower on piles.	Visible 1.5° each side of rangeline.
12765	- B EAST RANGE REAR LIGHT 302 yards, 42.4° from front light.	28-55-10.978N 089-24-56.997W	Iso R 6s	35		KWR on skeleton tower on piles.	Visible 1.5° each side of rangeline.
12770	- B WEST RANGE FRONT LIGHT	28-55-06.216N 089-25-06.577W	Q G	20		KWG on skeleton tower on piles.	Visible 1.5° each side of rangeline.
12775	- B WEST RANGE REAR LIGHT 309 yards, 043.0° from front light.	28-55-12.910N 089-24-59.466W	Iso G 6s	35		KWG on skeleton tower on piles.	Visible 1.5° each side of rangeline.
12780	- LIGHT 5	28-56-11.284N 089-24-36.850W	Iso G 6s	41	5	SG on skeleton tower on piles.	
12785	- LIGHT 6	28-56-15.791N 089-24-13.552W	Iso R 6s	45	4	TR on skeleton tower on piles.	
12790	- LIGHT 7	28-56-51.037N 089-24-09.678W	FI G 2.5s	35	5	SG on skeleton tower on piles.	
12795	- LIGHT 8	28-57-05.634N 089-23-38.034W	FI R 2.5s	35	9	TR on skeleton tower on piles.	
12800	- LIGHT 9	28-57-57.260N 089-23-17.824W	Iso G 6s	45	5	SG on skeleton tower on piles.	
12805	- LIGHT 10	28-58-35.514N 089-22-23.650W	Iso R 6s	45	5	TR on skeleton tower on piles.	
12810	- LIGHT 11	28-58-51.863N 089-22-30.916W	Iso G 6s	45	5	SG on skeleton tower on piles.	
12815	- LIGHT 12	28-59-25.526N 089-21-40.930W	FI R 4s	45	4	TR on skeleton tower on piles.	
12820	- LIGHT 14	29-00-08.130N 089-21-05.052W	Iso R 6s	45	5	TR on skeleton tower on piles.	
12825	- LIGHT 16	29-00-45.108N 089-20-36.306W	Iso R 6s	40	5	TR on skeleton tower on piles.	
12830	- LIGHT 17	29-01-18.583N 089-20-30.399W	FI G 2.5s	35	5	SG on skeleton tower on piles.	
12835	- LIGHT 18	29-01-23.784N 089-20-06.178W	FI R 2.5s	45	9	TR on skeleton tower on piles.	
12845	CHEVRON PIER LIGHT	29-02-19.000N 089-19-33.200W	Q W	6		On dock.	Private aid.
12855	CHEVRON BOAT DOCK LIGHT	29-02-21.000N 089-19-13.000W	FI R 4s	7		On dolphin.	Private aid.

(1) No.	(2) Name and Location	(3) Position	(4) Characteristic	(5) Height	(6) Range	(7) Structure	(8) Remarks
LOUISIANA - Eighth District							
MISSISSIPPI RIVER DELTA							
Southwest Pass							
12860	Double Bayou Light 19	29-02-49.054N 089-19-10.357W	FI G 2.5s	45	10	SG on skeleton tower on piles. 45	
12865	ENERGY PARTNERS OUTFALL LIGHT	29-02-57.800N 089-18-43.200W	FI R 4s			On pile.	Private aid.
12870	SHELL TERMINAL LOADING DOCK LIGHTS (2)	29-03-18.000N 089-18-32.000W	F R	25		On dock.	Private aid.
12875	- LIGHT 21	29-03-41.659N 089-18-39.386W	Iso G 6s	45	5	SG on skeleton tower on piles.	
12880	- LIGHT 22 200 feet outside channel limit.	29-03-58.759N 089-18-00.686W	Q R	40	5	TR on skeleton tower on piles.	
12885	Scotts Canal Light 23	29-05-08.844N 089-17-10.984W	FI G 2.5s	45	10	SG on skeleton tower on mud sills. 15	
12890	- LIGHT 24	29-05-08.191N 089-16-50.231W	FI R 2.5s	37	5	TR on skeleton tower on piles.	
12895	SCOTTS CANAL LANDING LIGHT	29-05-13.000N 089-17-03.000W	FI W 3s	10			Private aid.
12900	- LIGHT 26	29-06-26.737N 089-16-06.842W	Iso R 6s	45	4	TR on skeleton tower.	
12905	- LIGHT 27	29-07-11.030N 089-16-01.042W	FI G 2.5s	45	5	SG on skeleton tower on piles.	
12910	- HEAD RANGE FRONT LIGHT	29-07-56.359N 089-15-24.626W	F W	35		KRW on skeleton tower on piles.	Visible 2° each side of rangeline.
12915	- HEAD RANGE FRONT LIGHT PASSING LIGHT	29-07-54.831N 089-15-24.209W	FI W 4s	17	5	On same structure as Southwest Pass Head Range Front Light.	
12920	- HEAD RANGE REAR LIGHT 315 yards, 183° from front light.	29-07-45.808N 089-15-25.233W	F W	48		KRW on skeleton tower on mud sills.	Visible 2° each side of rangeline.
12925	- HEAD EAST RANGE FRONT LIGHT	29-07-50.449N 089-15-21.535W	Q R	25		KWR on skeleton tower on piles.	Visible 4° each side of rangeline.
12930	- HEAD EAST RANGE REAR LIGHT 400 yards, 183° from front light.	29-07-38.570N 089-15-22.275W	Iso R 6s	40		KWR on skeleton tower on piles.	Visible 4° each side of rangeline.
12935	- HEAD WEST RANGE FRONT LIGHT	29-07-50.793N 089-15-27.175W	Q G	25		KWG on skeleton tower on piles.	Visible 4° each side of rangeline.
12940	- HEAD WEST RANGE REAR LIGHT 400 yards, 183° from front light.	29-07-38.867N 089-15-27.899W	Iso G 6s	40		KWG on skeleton tower on piles.	Visible 4° each side of rangeline.

MISSISSIPPI RIVER (Louisiana) - Eighth District

MISSISSIPPI RIVER DELTA							
Head of Passes to New Orleans							
<i>Designations left descending bank (LDB) and right descending bank (RDB) are as seen from a vessel going downstream. Mileage given indicates the number of miles above Head of Passes Junction Light.</i>							
12945	HEAD OF PASSES JUNCTION LIGHT	29-08-52.788N 089-15-05.572W	FI (2+1)R 6s		6	JR on skeleton tower on piles.	
12950	CUBITS GAP RANGE FRONT LIGHT	29-10-00.315N 089-15-13.028W	Q G			Skeleton tower on piles.	Visible 1.5° each side of rangeline. Lighted throughout 24 hours.
12955	CUBITS GAP RANGE REAR LIGHT 272 yards, 151.2° from front light.	29-09-53.163N 089-15-08.743W	F G			Skeleton tower on piles.	Visible 1.5° each side of rangeline. Lighted throughout 24 hours.
12960	PILOTTOWN A RANGE FRONT LIGHT	29-10-06.768N 089-15-16.600W	Q W			KRW on skeleton tower.	
12965	PILOTTOWN A RANGE REAR LIGHT 298 yards, 001.6° from front light.	29-10-15.610N 089-15-16.139W	Iso W 6s			KRW on skeleton tower.	
12970	PILOTTOWN A EAST RANGE FRONT LIGHT	29-10-11.187N 089-15-12.945W	Q R			KWR on skeleton tower on piles.	Visible 4° each side of rangeline.

(1) No.	(2) Name and Location	(3) Position	(4) Characteristic	(5) Height	(6) Range	(7) Structure	(8) Remarks
MISSISSIPPI RIVER (Louisiana) - Eighth District							
MISSISSIPPI RIVER DELTA							
Head of Passes to New Orleans							
<i>Designations left descending bank (LDB) and right descending bank (RDB) are as seen from a vessel going downstream. Mileage given indicates the number of miles above Head of Passes Junction Light.</i>							
12975	PILOTTOWN A EAST RANGE REAR LIGHT 400 yards, 003° from front light.	29-10-22.878N 089-15-12.347W	Iso R 6s			KWR on skeleton tower on piles.	Visible 4° each side of rangeline.
12980	PILOTTOWN A WEST RANGE FRONT LIGHT	29-10-11.460N 089-15-18.565W	Q G			KWG on skeleton tower on piles.	Visible 4° each side of rangeline.
12985	PILOTTOWN A WEST RANGE REAR LIGHT 415 yards, 001.8° from front light.	29-10-23.797N 089-15-17.871W	Iso G 6s			KWG on skeleton tower on piles.	Visible 4° each side of rangeline.
12993	Pilottown Anchorage Shoal Buoy 1	29-10-18.199N 089-15-52.382W				Green can.	
12995	<i>Pilottown Lighted Buoy 1</i> RDB mile 1.6.	29-10-22.488N 089-15-39.837W	Q G		4	Green.	
13000	PILOTTOWN WINGDAM LIGHT 2	29-10-27.105N 089-15-25.032W	FI R 2.5s		5	TR on skeleton tower on piles.	
13002	Pilottown Anchorage Shoal Buoy 3	29-10-34.939N 089-16-02.066W				Green can.	
13005	RIVER PILOTS WINGDAM LIGHT	29-10-45.000N 089-15-34.000W	F R			On pile.	Private aid.
13010	RIVER PILOTS WHARF LIGHT	29-10-43.000N 089-15-32.000W	F R			Pile.	Private aid.
13012	Pilottown Anchorage Shoal Buoy 5	29-10-48.619N 089-16-10.406W				Green can.	
13015	PILOTTOWN TERMINAL WING DAM LIGHT	29-11-00.000N 089-15-39.000W	Q R				Private aid.
13020	<i>Cubits Gap Lighted Buoy 3</i> RDB mile 2.6.	29-11-11.809N 089-16-01.749W	FI G 4s		4	Green.	
13025	CUBITS GAP LIGHT 4 LDB mile 2.8.	29-11-32.664N 089-15-51.605W	Iso R 6s		5	TR on skeleton tower on piles.	
13030	<i>Old Quarantine Station Lighted Buoy A</i> RDB mile 3.6.	29-12-00.645N 089-16-31.864W	FI (2+1)G 6s		4	Green and red bands.	
13035	OLD QUARANTINE STATION LIGHT 6 LDB mile 3.5.	29-12-07.276N 089-16-17.274W	FI R 4s		4	TR on skeleton tower on piles.	
13040	SPENCES LIGHT 6A LDB mile 3.5.	29-14-24.191N 089-17-54.456W	FI R 6s		4	TR on skeleton tower on piles.	
13045	Pilottown Anchorage Upper Daybeacon 6.7	29-14-04.420N 089-18-22.605W				NY on pile.	Ra ref.
13050	WEST POINT LIGHT 7 RDB mile 7.7.	29-14-48.162N 089-19-02.308W	FI G 4s		4	SG on skeleton tower on piles.	
13055	WILDER FLATS LIGHT 8 LDB mile 7.7.	29-15-08.628N 089-18-42.892W	FI R 2.5s		5	TR on skeleton tower on piles	
13060	Lower Venice Anchorage Lower Daybeacon 8.0	29-15-15.098N 089-18-51.333W				NY on pile.	Ra ref.
13065	Lower Venice Anchorage Upper Daybeacon 9.6	29-16-11.007N 089-20-00.081W				NY on pile.	Ra ref.
13070	JUMP LIGHT 9 RDB mile 9.8.	29-15-47.934N 089-20-22.163W	FI G 6s		4	SG on skeleton tower on piles.	
13075	<i>Jump Shoal Lighted Buoy 10</i> Mile 9.3, marks western edge of shoal.	29-15-50.250N 089-20-02.658W	FI R 4s		4	Red.	
13080	Upper Venice Anchorage Lower Daybeacon 10.0	29-16-24.671N 089-20-16.297W				NY on pile.	Ra ref.
13085	<i>Jump Shoal Lighted Buoy 10A</i> Mile 10.1.	29-16-20.857N 089-20-34.441W	FI R 2.5s		5	Red.	
13095	Upper Venice Anchorage Upper Daybeacon 11.2	29-17-09.454N 089-20-58.558W				NY on pile.	Ra ref.
13100	GETTY DOCK LIGHTS (3) RDB mile 11.9.	29-17-28.000N 089-21-57.000W	F G				HORN: 1 BLAST EV 20S (2S BL). Private aid.

(1) No.	(2) Name and Location	(3) Position	(4) Characteristic	(5) Height	(6) Range	(7) Structure	(8) Remarks
MISSISSIPPI RIVER (Louisiana) - Eighth District							
MISSISSIPPI RIVER - Venice to New Orleans							
Head of Passes to New Orleans							
<i>Designations left descending bank (LDB) and right descending bank (RDB) are as seen from a vessel going downstream. Mileage given indicates the number of miles above Head of Passes Junction Light.</i>							
13105	MICHELLA LIGHT 14 LDB mile 13.5.	29-18-49.168N 089-22-18.783W	Iso R 6s		7	TR on skeleton tower on piles.	
13110	Boothville Anchorage Lower Daybeacon 12.2	29-17-36.827N 089-22-00.152W				NY on pile.	Ra ref.
13115	OLGA LIGHT 16 LDB mile 16.3.	29-20-45.473N 089-24-09.960W	Iso R 6s		5	TR on skeleton tower on piles.	
13120	ST ANNE LIGHT 18 LDB mile 18.0.	29-21-44.050N 089-25-55.620W	FI R 4s		5	TR on skeleton tower on piles.	
13125	<i>Fort Jackson Lighted Buoy A</i>	29-21-17.225N 089-25-31.282W	FI (2+1)G 6s		4	Green with red bands.	
13130	Boothville Anchorage Upper Daybeacon 18.5	29-21-18.112N 089-26-02.311W				NY on pile.	Ra ref.
13135	BOOTHVILLE WATER INTAKE LIGHT RDB mile 18.7.	29-21-31.000N 089-26-15.000W	Q G			On intake structure.	Private aid.
13140	FORT JACKSON LIGHT 19 RDB mile 19.2.	29-21-39.261N 089-26-50.885W	Iso G 6s		7	SG on skeleton tower on piles.	
13145	ST PHILIPS BEND LIGHT 20 LDB mile 19.6.	29-22-00.239N 089-27-04.124W	Iso R 6s		5	TR on skeleton tower on piles.	
13150	HARVEY LIGHT 20A LDB mile 20.5.	29-21-48.428N 089-27-40.524W	FI R 4s		5	TR on skeleton tower on piles.	
13155	BAYOU PETIT LIARD LIGHT 21 RDB mile 21.1.	29-20-48.823N 089-28-00.770W	Iso G 6s		5	SG on skeleton tower on piles.	
13160	BAYOU GRAND LIARD LIGHT 21A RDB mile 21.9.	29-20-23.827N 089-28-56.546W	FI G 2.5s		5	SG on skeleton tower on piles.	
13165	BOLIVAR POINT LIGHT 22 LDB mile 22.0.	29-20-47.064N 089-28-51.308W	Iso R 6s		4	TR on pile.	
13170	<i>Triumph Shoal Lighted Buoy 23</i> Mile 23.2, marks northern edge of shoal.	29-21-03.372N 089-30-12.992W	FI G 4s		4	Green.	
13175	Ostrica Anchorage Lower Daybeacon 23.0	29-20-41.345N 089-29-54.680W				NY on pile.	Ra ref.
13180	NEPTUNE LIGHT 24 LDB mile 23.9.	29-21-30.033N 089-30-29.347W	Iso R 6s		5	TR on skeleton tower on piles.	Ra ref.
13185	Ostrica Anchorage Upper Daybeacon 24.4	29-21-20.006N 089-31-11.512W				NY on pile.	Ra ref.
13190	TANKER LOADING DOCK LIGHT LDB mile 25.7.	29-22-05.000N 089-32-04.000W	F R			On pile.	Private aid.
13195	CAL-KY OSTRICA BARGE DOCK LIGHTS (2) RDB mile 27.1.	29-22-18.300N 089-33-12.200W	Q R				Private aid.
13200	CAL-KY EMPIRE TANKER DOCK LIGHTS (4) LDB mile 27.5.	29-22-20.000N 089-33-23.000W	FI R 2.5s			On dolphin.	HORN: 1 BLAST EV 20S (2S BL). Private aid.
13205	CAL-KY EMPIRE BOAT DOCK LIGHT RDB mile 27.5.	29-22-00.200N 089-34-00.030W	Q W				Private aid.
13210	ALBERTA LIGHT 27 LDB mile 27.8.	29-22-20.207N 089-34-17.863W	Iso G 6s		5	SG on skeleton tower on piles.	
13215	EMPIRE WATER INTAKE LIGHTS (2) RDB mile 30.0.	29-23-46.000N 089-36-00.000W	F G				HORN: 1 BLAST EV 20S (2S BL). OPERATED CONTINUOUSLY THROUGHOUT THE YEAR. Private aid.
13220	TROPICAL BEND LOWER LIGHT 29 rDB mile 30.4.	29-24-06.050N 089-36-20.424W	Iso G 6s		4	SG on skeleton tower on piles.	

(1) No.	(2) Name and Location	(3) Position	(4) Characteristic	(5) Height	(6) Range	(7) Structure	(8) Remarks
MISSISSIPPI RIVER (Louisiana) - Eighth District							
MISSISSIPPI RIVER - Venice to New Orleans							
Head of Passes to New Orleans							
<i>Designations left descending bank (LDB) and right descending bank (RDB) are as seen from a vessel going downstream. Mileage given indicates the number of miles above Head of Passes Junction Light.</i>							
13225	POINT PLEASANT LOWER LIGHT 30 LDB mile 30.4.	29-24-16.787N 089-35-56.752W	Iso R 6s		5	TR on skeleton tower on piles.	
13230	POINT PLEASANT UPPER LIGHT 30A LDB mile 31.8.	29-25-07.025N 089-36-08.642W	FI R 6s		4	TR on skeleton tower on piles.	
13235	TROPICAL BEND UPPER LIGHT 31 RDB mile 32.1.	29-25-31.637N 089-36-28.867W	Iso G 6s		7	SG on skeleton tower on piles.	
13240	SIXTY MILE POINT LIGHT 33 Marks shoal off RDB mile 33.0.	29-26-17.923N 089-36-09.484W	Q G		4	SG on skeleton tower on piles.	
13245	BAYOU LAMOQUE LIGHT 32 LDB mile 33.2.	29-26-32.936N 089-35-43.788W	Iso R 6s		5	TR on skeleton tower on piles.	
13250	<i>Sixty Mile Point Lighted Buoy A</i>	29-26-44.656N 089-36-09.499W	FI (2+1)G 6s		4	Green with red bands.	
13255	BAYOU LAMOQUE LIGHT 32A LDB mile 33.6.	29-26-52.828N 089-35-50.196W	Q R		5	TR on skeleton tower on piles.	
13260	HARRIS BAYOU LIGHT 34 LDB mile 34.3.	29-27-21.584N 089-36-32.356W	Iso R 6s		4	TR on skeleton tower on piles.	
13265	BASS LOADING DOCK LIGHTS (2) LDB mile 35.2.	29-27-38.000N 089-37-30.000W	F W			On dolphin.	Private aid.
13270	HOME PLACE LIGHT 37 RDB mile 37.0.	29-27-24.010N 089-39-13.533W	Iso G 6s		6	SG on skeleton tower on piles.	
13275	HOME PLACE EAST LIGHT 38 LDB mile 37.5.	29-27-59.207N 089-39-42.472W	Iso R 6s		4	TR on skeleton tower on piles. On same structure as Port Sulphur Anchorage Lower Daybeacon 35.7.	
13280	Port Sulphur Anchorage Lower Daybeacon 37.5	29-27-59.267N 089-39-42.412W				NY on pile. On same structure as Home Place East Light 38.	
13285	FREEMPORT MCMORAN ENERGY DOCK LOWER LIGHT RDB mile 39.0	29-28-22.000N 089-41-02.000W	FI G 2.5s	15		On dock.	Private aid.
13290	FREEMPORT MCMORAN ENERGY DOCK UPPER LIGHT RDB mile 39.0	29-28-25.000N 089-41-06.000W	FI G 2.5s	15		On dock.	Private aid.
13295	NESTOR CNL LIGHT 40 LDB mile 39.7.	29-29-10.310N 089-41-18.490W	Iso R 6s		7	TR on skeleton tower on piles. On same structure as Port Sulphur Anchorage Upper Daybeacon 39.7.	
13300	Port Sulphur Anchorage Upper Daybeacon 39.7	29-29-10.547N 089-41-18.472W				NY on pile. On same structure as Nester Canal Light 40.	
13305	HULING LIGHT 42 LDB mile 42.8.	29-31-13.463N 089-43-02.624W	Iso R 6s		4	TR on skeleton tower on piles.	
13310	POINT MICHELE LIGHT 43 RDB mile 43.2.	29-31-16.159N 089-43-45.251W	Iso G 6s		7	SG on skeleton tower on piles.	
13312	SOCOLA LIGHT 45 RDB mile 44.8.	29-32-01.019N 089-45-22.806W	FI G 4s		5	SG on tower.	
13315	BOHEMIA LIGHT 46 LDB mile 44.9.	29-32-11.246N 089-44-55.150W	Iso R 6s		7	TR on skeleton tower on piles.	
13320	Magnolia Anchorage Lower Daybeacon 45.5	29-32-14.437N 089-45-42.990W				NY on pile.	Ra ref.
13325	Magnolia Anchorage Upper Daybeacon 47.6	29-33-40.939N 089-47-09.039W				NY on pile.	Ra ref.

(1) No.	(2) Name and Location	(3) Position	(4) Characteristic	(5) Height	(6) Range	(7) Structure	(8) Remarks
MISSISSIPPI RIVER (Louisiana) - Eighth District							
MISSISSIPPI RIVER - Venice to New Orleans							
Head of Passes to New Orleans							
<i>Designations left descending bank (LDB) and right descending bank (RDB) are as seen from a vessel going downstream. Mileage given indicates the number of miles above Head of Passes Junction Light.</i>							
13330	SULPHUR LOADING DOCK LIGHTS (2) RDB mile 49.0.	29-34-21.000N 089-48-04.000W	FI G 2.5s			On dolphins.	Private aid.
13335	ROCK ISLAND DOCK LIGHTS (2) RDB mile 49.3.	29-34-50.000N 089-48-16.000W	FI G 4s			On dolphins.	Private aid.
13340	Celeste Anchorage Lower Daybeacon 49.8	29-34-43.696N 089-48-47.813W				NY on pile.	Ra ref.
13345	Celeste Anchorage Upper Daybeacon 52.0	29-35-52.002N 089-50-36.983W				NY on pile.	Ra ref.
13350	FAVRET LIGHT 52 LDB mile 52.5.	29-36-18.652N 089-50-50.725W	Iso R 6s		5	TR on skeleton tower on piles.	
13355	POINT CELESTE LIGHT 53 RDB mile 52.8.	29-36-03.689N 089-51-16.548W	FI G 6s		4	SG on skeleton tower on piles.	
13360	Davant Anchorage Lower Daybeacon 52.8	29-36-22.699N 089-51-05.667W				NY on pile.	Ra ref.
13365	Davant Anchorage Upper Daybeacon 53.9	29-36-36.693N 089-52-09.314W				NY on pile.	Ra ref.
13368	VENTURE GLOBAL PLAQUEMINES LOWER MOORING LIGHT	29-36-17.569N 089-52-30.175W	FI G 2.5s	23		On breasting dolphin.	Private aid.
13368.01	VENTURE GLOBAL PLAQUEMINES LOWER DOCK LIGHT	29-36-19.879N 089-52-32.467W	FI G 2.5s	17		On downstream corner of dock.	Private aid.
13368.02	VENTURE GLOBAL PLAQUEMINES UPPER DOCK LIGHT	29-36-20.715N 089-52-35.338W	FI G 2.5s	17		On upstream corner of dock.	Private aid.
13368.03	VENTURE GLOBAL PLAQUEMINES UPPER MOORING LIGHT	29-36-20.908N 089-52-44.310W	FI G 2.5s	23		On mooring dolphin.	Private aid.
13375	<i>Electro-Coal Mooring Buoy Light L</i> LDB mile 55.0.	29-36-32.000N 089-52-10.500W	FI W 2.5s			White.	Private aid.
13380	Electro Coal Mooring Buoy B	29-37-21.500N 089-54-14.000W				White	Private aid.
13385	Electro Coal Mooring Buoy C	29-37-20.000N 089-54-11.500W				White	Private aid.
13390	Electro Coal Mooring Buoy D	29-37-18.500N 089-54-09.000W				White	Private aid.
13395	Electro Coal Mooring Buoy E	29-37-16.500N 089-54-06.000W				White.	Private aid.
13400	Electro Coal Mooring Buoy F	29-36-43.000N 089-52-48.000W				White	Private aid.
13405	Electro Coal Mooring Buoy G	29-36-45.000N 089-52-46.000W				White	Private aid.
13410	Electro Coal Mooring Buoy H	29-36-38.500N 089-52-34.500W				White	Private aid.
13415	Electro Coal Mooring Buoy I	29-36-41.000N 089-52-32.500W				White	Private aid.
13420	Electro Coal Mooring Buoy J	29-36-34.500N 089-52-20.000W				White	Private aid.
13425	Electro Coal Mooring Buoy K	29-36-37.000N 089-52-18.000W				White.	Private aid.
13430	ELECTRO-COAL TRANSFER DOCK LIGHTS (3) LDB mile 55.4.	29-36-55.000N 089-53-14.000W	FI R 2.5s	12		On piles.	Horn: 1 blast ev 20s in unison (2S BL). Operated during low visibility. Private aid.
13435	<i>Electro-Coal Lighted Mooring Buoy A</i> LDB mile 56.0.	29-37-22.000N 089-54-14.500W	FI W 2.5s			White.	Private aid.
13440	<i>Citrus Lands Coal Terminal Lighted Mooring Buoy A</i> RDB mile 56.	29-37-12.000N 089-54-17.000W	Q W				Private aid.

(1) No.	(2) Name and Location	(3) Position	(4) Characteristic	(5) Height	(6) Range	(7) Structure	(8) Remarks
MISSISSIPPI RIVER (Louisiana) - Eighth District							
MISSISSIPPI RIVER - Venice to New Orleans							
Head of Passes to New Orleans							
<i>Designations left descending bank (LDB) and right descending bank (RDB) are as seen from a vessel going downstream. Mileage given indicates the number of miles above Head of Passes Junction Light.</i>							
13445	Citrus Lands Coal Terminal Lighted Mooring Buoy B RDB mile 56.	29-36-56.000N 089-54-04.000W	Q W				Private aid.
13450	INTERNATIONAL MARINE TERMINAL DOCK LIGHTS (5) RDB mile 57.0.	29-37-20.000N 089-54-55.000W	FI G 2.5s			On dock and dolphins.	Private aid.
13455	INTERNATIONAL MARINE TERMINALS DOLPHIN LIGHT RDB mile 57.0.	29-37-55.000N 089-55-44.000W	FI G 2.5s	11		On dolphin.	Private aid.
13460	MYRTLE GROVE LIGHT 59 RDB mile 59.0.	29-38-16.951N 089-56-40.385W	Iso G 6s		5	SG on skeleton tower on mud sills.	Ra ref.
13462	NOLA OIL TERMINAL DOWNSTREAM BARGE DOCK 4 LIGHT	29-38-05.340N 089-56-08.774W	FI G 2.5s			Marks barge dock 4.	Private aid.
13462.01	NOLA OIL TERMINAL MID- DOWNSTREAM SHIP DOCK 3 LIGHT	29-38-10.114N 089-56-19.438W	FI W 2.5s			Marks ship dock 3.	Private aid.
13462.02	NOLA OIL TERMINAL MID- UPSTREAM SHIP DOCK 2 LIGHT	29-38-17.595N 089-56-38.991W	FI W 2.5s			Marks ship dock 2.	Private aid.
13462.03	NOLA OIL TERMINAL UPSTREAM BARGE DOCK 1 LIGHT	29-38-18.046N 089-56-43.728W	FI G 2.5s			Marks barge dock 1.	Private aid.
13465	POVERTY POINT LIGHT 60 LDB mile 59.9.	29-39-06.993N 089-57-10.995W	Iso R 6s		5	TR on pile.	
13470	IRONTON LIGHT 61 RDB mile 60.0.	29-38-54.192N 089-57-30.898W	Iso G 6s		5	SG on skeleton tower on piles.	
13475	MISSISSIPPI RIVER GRAIN ELEVATOR DOCK LIGHTS (2) RDB mile 61.5.	29-40-25.000N 089-57-51.000W	Q W			On mooring dolphins.	Private aid.
13480	BEAU SEJOUR LIGHT 62 LDB mile 61.5.	29-40-54.147N 089-57-37.349W	Iso R 6s		5	TR on skeleton tower.	
13485	BP ALLIANCE REFINERY COKE BARGE DOCK LIGHTS (2) RDB mile 62.0.	29-40-52.000N 089-58-03.000W	Q G			On mooring dolphin.	Private aid.
13487	Phillips 66 AIS Station 1	29-40-43.000N 089-58-42.800W					Broadcasted only upon an intrusion on a pipeline and accompanied by an addressed AIS safety message to the intruder. MMSI: 993663061 Private aid.
13487.01	Phillips 66 AIS Station 2	29-40-42.999N 089-58-42.900W					Broadcasted only upon an intrusion on a pipeline and accompanied by an addressed AIS safety message to the intruder. MMSI: 993663062 Private aid.
13490	BP ALLIANCE REFINERY COKE BARGE DOCK LIGHTS (2) RDB mile 62.5.	29-41-00.000N 089-58-07.000W	F G			On mooring dolphin.	Private aid.
13495	BP ALLIANCE REFINERY TANKER DOCK LIGHTS (4) RDB mile 63.0.	29-41-20.000N 089-58-20.000W	FI G 2.5s			On dock.	Private aid.
13500	ENTERGY LOUISIANA SUBMERGED CABLE LIGHT LDB mile 63.5.	29-41-44.450N 089-58-46.510W	FI G 2.5s			On dolphins.	Private aid.
13505	ENTERGY LOUISIANA SUBMERGED CABLE LIGHTS (2) RDB mile 63.5.	29-41-52.890N 089-58-18.820W	FI R 2.5s			On dolphin.	Private aid.
13510	BRITISH PETROLEUM REFINERY DOCK LIGHTS (3) RDB mile 63.6.	29-41-40.000N 089-58-38.000W	FI G 2.5s			On dolphins.	Private aid.

(1) No.	(2) Name and Location	(3) Position	(4) Characteristic	(5) Height	(6) Range	(7) Structure	(8) Remarks
MISSISSIPPI RIVER (Louisiana) - Eighth District							
MISSISSIPPI RIVER - Venice to New Orleans							
Head of Passes to New Orleans							
<i>Designations left descending bank (LDB) and right descending bank (RDB) are as seen from a vessel going downstream. Mileage given indicates the number of miles above Head of Passes Junction Light.</i>							
13515	Alliance Anchorage Lower Daybeacon 63.8	29-41-59.681N 089-58-59.482W				NY on pile.	Ra ref.
13520	BELAIR LIGHT 66 LDB mile 65.7.	29-43-35.595N 089-59-12.613W	Iso R 6s		7	TR on skeleton tower on piles.	
13525	Alliance Anchorage Upper Daybeacon 65.8	29-43-34.902N 089-59-46.305W				NY on pile.	Ra ref.
13530	LA GRANGE LIGHT 67 RDB mile 65.8.	29-43-34.902N 089-59-46.305W	Iso G 6s		5	SG on skeleton tower on block.	
13535	Wills Point Anchorage Lower Daybeacon 66.5	29-44-31.881N 090-00-06.759W				NY on pile.	Ra ref.
13540	Wills Point Anchorage Upper Daybeacon 67.6	29-45-02.818N 090-00-57.086W				NY on pile.	Ra ref.
13550	LIVE OAK LIGHT 69 RDB Mile 68.6.	29-45-28.517N 090-01-37.668W	Iso G 6s		5	SG on skeleton tower on piles.	
13555	Cedar Grove Anchorage Lower Daybeacon 69.9	29-46-41.522N 090-01-30.450W				NY on pile.	Ra ref.
13560	OAKVILLE LIGHT 71 On same structure as Cedar Grove Anchorage Lower Daybeacon Mile 69.9.	29-46-41.522N 090-01-30.450W	Iso G 6s		5	SG on skeleton tower on piles.	
13565	BERTRANDVILLE LIGHT 70 LDB Mile 70.0	29-46-34.829N 090-01-03.456W	FI R 4s		3	TR on skeleton tower on piles.	
13570	Cedar Grove Anchorage Upper Daybeacon 71.1	29-47-35.323N 090-01-00.909W				NY on pile.	Ra ref.
13575	<i>Dockside Elevator Lighted Mooring Buoys (5)</i> RDB mile 71.5.	29-47-44.000N 090-00-40.000W	Q W			White with blue band.	Private aid.
13580	OAK POINT DOLPHIN LIGHTS (2) RDB mile 72.3.	29-48-27.700N 090-00-27.900W	FI G 2.5s			On dolphins.	Private aid.
13585	Belle Chasse Anchorage Lower Daybeacon 73.1	29-49-12.073N 090-00-21.885W				NY on pile.	Ra ref.
13590	SCARSDALE LIGHT 76 LDB Mile 75.2.	29-50-18.477N 089-59-02.874W	Iso R 6s		5	TR on skeleton tower on piles.	
13595	Belle Chasse Anchorage Upper Daybeacon 75.2	29-50-44.283N 089-59-16.747W				NY on pile.	Ra ref.
13600	RED STAR YEAST WHARF LIGHTS (2) RDB mile 75.4.	29-51-05.000N 089-58-59.000W	FI G 2.5s		25		Private aid.
13605	BELLE CHASSE FERRY LANDING EAST BANK LIGHTS LDB mile 75.6.	29-50-55.000N 089-58-41.000W	FI R 2.5s				Horn: 1 blast ev 20S (2S BL). Operated during low visibility. Private aid.
13610	BELLE CHASSE FERRY LANDING WEST BANK LIGHTS (2) RDB mile 75.7.	29-51-18.000N 089-58-53.000W	FI G 2.5s				Horn: 1 blast ev 20S (2S BL). Operated during low visibility. Private aid.
13613	PLAQUEMINES PARISH WEST BANK FERRY MAINTENANCE DOCK MOORING LIGHTS (2)	29-51-13.360N 089-58-55.230W	FI G 2.5s			Marks the upper and lower mooring dolphins.	Private aid.
13615	CCI PORT NICKEL DOCK LIGHTS (2) LDB mile 76.4.	29-51-38.400N 089-58-21.800W	FI R 2.5s		12	On dock.	Private aid.
13620	CCI PORT NICKEL DOCK LIGHT LDB mile 76.6.	29-51-46.200N 089-58-20.300W	FI R 2.5s		12	On dolphin.	Private aid.
13625	SHINGLE POINT APPROACH LIGHT 78 LDB Mile 77.8.	29-52-24.431N 089-58-17.130W	FI R 4s		5	TR on skeleton tower on mud sill.	
13630	SHINGLE POINT LIGHT 80 LDB mile 78.0.	29-52-41.756N 089-57-59.297W	Iso R 6s		3	TR on skeleton tower on piles.	
13635	ENGLISH TURN BEND LIGHT 79 RDB Mile 78.0.	29-53-02.968N 089-58-06.735W	Iso G 6s		5	SG on skeleton tower.	

(1) No.	(2) Name and Location	(3) Position	(4) Characteristic	(5) Height	(6) Range	(7) Structure	(8) Remarks
MISSISSIPPI RIVER (Louisiana) - Eighth District							
MISSISSIPPI RIVER - Venice to New Orleans							
Head of Passes to New Orleans							
<i>Designations left descending bank (LDB) and right descending bank (RDB) are as seen from a vessel going downstream. Mileage given indicates the number of miles above Head of Passes Junction Light.</i>							
13640	ENGLISH TURN LIGHT 80A LDB mile 78.3.	29-52-40.965N 089-57-37.063W	FI R 2.5s		5	TR on skeleton tower.	
13645	Lower 12 Mile Point Anchorage Lower Daybeacon 78.6	29-53-02.495N 089-57-22.892W				NY on pile.	Ra ref.
13650	STOLT-NIELSON DOCK LIGHT	29-52-17.000N 089-56-44.000W	FI R 2.5s			On dock.	Private aid.
13655	Lower 12 Mile Point Anchorage Upper Daybeacon 80.8	29-52-06.255N 089-55-23.816W				NY on pile.	Ra ref.
13660	TWELVE MILE POINT LIGHT 81 RDB mile 81.5.	29-52-08.467N 089-54-50.037W	FI G 2.5s		4	SG on skeleton tower on piles.	
13665	POYDRAS LIGHT 82 LDB Mile 81.6.	29-51-52.057N 089-54-35.511W	Iso R 6s		5	TR on skeleton tower on piles.	Higher intensity beam up and down river.
13670	RIVER BEND LIGHT 84 LDB Mile 82.6	29-52-31.272N 089-53-59.468W	FI R 4s		4	TR on skeleton tower on piles.	
13675	Lower 9 Mile Point Anchorage Lower Daybeacon 82.7	29-52-52.517N 089-54-27.326W				NY on pile.	Ra ref.
13680	SHELL INTAKE DOLPHIN LIGHTS (3) LDB mile 82.9.	29-53-00.000N 089-53-59.000W	FI R 2.5s			On dolphins.	Private aid.
13683	ST. BERNARD VIOLET INTAKE LIGHT	29-53-53.490N 089-54-11.160W	FI W 2.5s			Marks submerged intake structure.	Private aid.
13685	Lower 9 Mile Point Anchorage Upper Daybeacon 85.0	29-54-38.228N 089-55-03.449W				NY on pile.	Ra ref.
13690	SAXONHOLM LIGHT 86 LDB Mile 86.0.	29-55-26.251N 089-55-27.855W	Iso R 6s		5	TR on pile.	Higher intensity beam up and down river.
13695	MURPHY WHARF LIGHTS (2) LDB mile 87.0.	29-55-31.000N 089-56-45.000W	F R			On dolphins.	Horn: 1 blast ev 20S (2S BL). Private aid.
13700	NEW ORLEANS WATER DISCHARGE DOLPHIN LIGHTS (4) RDB mile 87.5	29-55-15.000N 089-57-30.000W	FI G 2.5s			On dolphin.	Private aid.
13705	SEWERAGE AND WATER BOARD PIPELINE LIGHT A	29-55-04.000N 089-58-03.000W	FI Y 2.5s			NW on pile. Worded: DANGER PIPELINE	Private aid.
13710	SEWERAGE AND WATER BOARD PIPELINE LIGHT B	29-55-09.000N 089-58-03.000W	FI Y 2.5s			NW on pile Worded: DANGER PIPELINE.	Private aid.
13715 34935	ALGIERS ALTERNATE ROUTE JUNCTION LIGHT A RDB mile 88.2.	29-55-11.941N 089-58-03.195W	FI (2+1)G 6s		4	JG-TY on skeleton tower on piles.	
13720 34930	TENNECO DOCK LIGHTS (2) LDB mile 88.2.	29-55-33.000N 089-57-51.000W	FI R 2.5s			On dolphins.	Private aid.
13725 34925	MOBIL ST. BERNARD DOLPHIN LIGHT	29-55-30.650N 089-57-35.430W	FI W 2.5s	25		On dolphin.	Private aid.
13730 34920	MERAUX INTAKE LIGHTS (7) LDB mile 88.5.	29-55-31.000N 089-56-42.000W	FI R 2.5s				Private aid.
13735 34915	HUMBLE DOCK LIGHTS (3) LDB mile 88.6.	29-55-31.000N 089-56-47.000W	FI R 2.5s			On dolphins.	Private aid.
13740 34910	CHALMETTE-ALGIERS WEST BANK FERRY LANDING LIGHTS (2) RDB mile 88.6.	29-55-18.600N 089-58-24.300W	FI G 2.5s			On barge.	Horn: 1 blast ev 20S (2S BL). Private aid.
13745 34905	CHALMETTE-ALGIERS EAST BANK FERRY LANDING LIGHTS (2) LDB mile 88.7.	29-55-41.700N 089-58-15.500W	FI R 2.5s			On dolphin and barge.	Private aid.
13750 34900	CHALMETTE ALGIERS WEST BANK MAINTENANCE LANDING LIGHTS (2) RDB mile 88.7.	29-55-20.100N 089-55-28.100W	FI G 2.5s			On barge.	Private aid.

(1) No.	(2) Name and Location	(3) Position	(4) Characteristic	(5) Height	(6) Range	(7) Structure	(8) Remarks
MISSISSIPPI RIVER (Louisiana) - Eighth District							
MISSISSIPPI RIVER - Venice to New Orleans							
Head of Passes to New Orleans							
<i>Designations left descending bank (LDB) and right descending bank (RDB) are as seen from a vessel going downstream. Mileage given indicates the number of miles above Head of Passes Junction Light.</i>							
13755 34895	TENNECO DOCK LIGHTS (2) LDB mile 89.1.	29-55-45.000N 089-58-37.000W	F R				Private aid.
13760 34890	MOBIL ST. BENARD MOORING DOLPHIN LIGHTS (4) LDB mile 89.1	29-55-42.000N 089-58-30.000W	FI R 2.5s			On dolphins.	Private aid.
13765 34885	TENNECO COKE WHARF LIGHT LDB mile 89.1.	29-55-49.000N 089-58-44.000W	FI R 2.5s			On dolphin.	Private aid.
13770 34880	KAISER UPPER LIGHT LDB mile 89.3.	29-55-48.000N 089-58-48.000W	F R			On multi-pile structure.	Private aid.
13775	<i>St. Bernard Port H&T District Downstream Lighted Mooring Buoy</i>	29-56-00.240N 089-59-00.590W	FI W 2.5s			Marks downstream mooring.	Private aid.
13775.01	<i>St. Bernard Port H&T District Upstream Lighted Mooring Buoy</i>	29-56-03.500N 089-59-14.500W	FI W 2.5s			Marks upstream mooring.	Private aid.
13780 34870	NORFOLK SOUTHERN CORPORATION LIGHT LDB mile 89.8	29-56-23.000N 089-59-42.000W	FI R 2.5s			On wall.	Private aid.
13785 34865	CHALMETTE OBSTRUCTION LIGHT LDB mile 89.9.	29-56-00.000N 089-59-12.000W	Q R			On multi-pile structure.	Private aid.
NEW ORLEANS HARBOR (Chart 11368)							
Head of Passes to New Orleans							
<i>Designations left descending bank (LDB) and right descending bank (RDB) are as seen from a vessel going downstream. Mileage given indicates the number of miles above Head of Passes Junction Light.</i>							
13790 34860	New Orleans General Anchorage Lower Daybeacon 90.1	29-55-52.026N 089-59-40.698W				NY on pile.	Ra ref.
13795	PORT SHIP SERVICE DOCK LIGHT	29-55-57.563N 089-59-48.400W	FI G 2.5s			On dock.	Private aid.
13800 34855	CHALMETTE NATIONAL PARK TOUR BOAT DOCK LIGHTS (2) LDB mile 90.3.	29-56-20.000N 089-59-38.000W	FI R 2.5s			On dock.	Lights flash in unison. Private aid.
13805	SOUTHERN RAILWAY LIGHT LDB mile 90.4.	29-56-24.000N 089-59-48.000W	FI R 2.5s			On fender.	Private aid.
13807	HARBOR TOWING & FLEETING DOWNSTREAM MOORING LIGHT RDB mile 90.49	29-56-00.600N 089-59-52.600W	FI G 2.5s			Marks downstream mooring pile.	Private aid.
13807.01	HARBOR TOWING & FLEETING UPSTREAM MOORING LIGHT RDB mile 90.495	29-56-22.000N 090-00-27.700W	FI G 2.5s			Marks upstream mooring pile.	Private aid.
13810 34850	New Orleans General Anchorage Upper Daybeacon 90.5	29-56-15.049N 090-00-19.047W				NY on pile.	Ra ref.
13815 34845	Quarantine Anchorage Lower Daybeacon 90.9	29-56-15.187N 090-00-19.269W				NY on pile.	Ra ref.
13820 34840	Quarantine Anchorage Upper Daybeacon 91.6	29-56-36.919N 090-00-55.023W				NY on pile.	Ra ref.
13825 34835	DELERY STREET DISCHARGE LIGHT LDB mile 91.6.	29-56-59.000N 090-00-43.000W	Q R			On pile cluster.	Private aid.
13830 34830	FORSTALL STREET DISCHARGE LIGHT LDB mile 92.2.	29-57-19.000N 090-01-25.000W	F R			On dolphins.	Private aid.
Inner Harbor Navigation Canal							
13835 34760	- LIGHT 1	29-57-30.751N 090-01-48.281W	FI G 2.5s		4	SG-TY on skeleton tower.	
13840 34755	- LIGHT 2	29-57-26.137N 090-01-35.277W	Q R		4	TR-SY on skeleton tower.	
13842	PORT OF NEW ORLEANS DOLPHIN LIGHT	29-59-14.900N 090-01-17.500W	FI W 2.5s			Marks dolphin.	Private aid.

(1) No.	(2) Name and Location	(3) Position	(4) Characteristic	(5) Height	(6) Range	(7) Structure	(8) Remarks
MISSISSIPPI RIVER (Louisiana) - Eighth District							
NEW ORLEANS HARBOR (Chart 11368)							
Inner Harbor Navigation Canal							
13845	DWYER ROAD DISCHARGE STATION LIGHT	30-00-58.000N 090-01-45.000W	FI W 2.5s			NW on dolphin worded DANGER WATER DISCHARGE.	Private aid.
New Orleans Harbor							
13850 34765	GOVERNOR NICHOLLS LIGHT 94 LDB mile 94.3.	29-57-37.933N 090-03-23.097W	FI R 4s		6	On skeleton tower. On same structure as Governor Nicholls Harbor Traffic Control Light.	Not operated when traffic control lights are in operation.
13855 34770	Governor Nicholls Harbor Traffic Control Light 94 LDB mile 94.3.	29-57-37.921N 090-03-22.899W	FI G 5s		16	On skeleton tower. 94	Operated by Vessel Traffic Safety Office New Orleans during periods of high water. Controls one way traffic around Algiers Point.
13860 34775	ALGIERS POINT LIGHT 95	29-57-18.902N 090-03-19.119W	Q G		5	SG-SY on skeleton tower on piles.	
13865 34780	NEW ORLEANS POLICE MOORING DOLPHIN LIGHT LDB mile 94.8.	29-56-58.600N 090-03-43.800W	FI R 2.5s			On dolphin.	Private aid.
13870 34785	UPPER ALGIERS FERRY LANDING LIGHTS (2) RDB mile 94.8.	29-57-12.000N 090-03-21.000W	FI G 2.5s			On dock.	HORN: 1 BLAST EV 20S (2S BL). OPERATED DURING LOW VISIBILITY. Private aid.
13875 34790	CANAL STREET FERRY LANDING LIGHTS (2) LDB mile 94.8.	29-56-58.000N 090-03-43.000W	FI R 2.5s			On dock.	HORN: 1 BLAST EV 20S (2S BL). OPERATED DURING LOW VISIBILITY. Private aid.
13880 34795	Gretna Harbor Traffic Control Light 97 RDB mile 96.6.	29-55-33.175N 090-03-30.009W	FI R 5s FI G 5s		16 16	On skeleton tower. 25	Operated by Vessel Traffic Safety Office New Orleans during periods of high water. Controls one way traffic around Algiers Point.
13885 34800	GRETNA LIGHT 97 RDB mile 96.6.	29-55-33.181N 090-03-30.105W	FI G 4s		6	SG-SY on skeleton tower on same structure as Gretna Harbor Traffic Control Light.	Not operated when traffic control lights are in operation.
13890 34805	GRETNA WATER INTAKE LIGHT RDB mile 96.7.	29-55-27.000N 090-03-38.000W	FI G 2.5s			On dolphin.	Private aid.
13892 34808	GRETNA FERRY BOAT RAMP LIGHT	29-55-07.871N 090-04-00.494W	FI W 2.5s			Marks outermost upstream piling designating the riverward end of boat ramp.	Private aid.
13895 34810	GRETNA FERRY LANDING LIGHTS (2) RDB mile 97.2.	29-55-06.000N 090-04-02.000W	FI G 2.5s			On dock.	HORN: 1 BLAST EV 20S (2S BL). OPERATED DURING LOW VISIBILITY. Private aid.
13900 34815	JACKSON AVENUE FERRY LANDING LIGHTS (2) LDB mile 97.2.	29-55-20.000N 090-04-15.000W	FI R 2.5s			On dock.	HORN: 1 BLAST EV 20S (2S BL). OPERATED DURING LOW VISIBILITY. Private aid.
13905 34820	INTERNATIONAL MATEX DOCK LIGHTS (4) RDB mile 97.3.	29-55-00.000N 090-04-18.000W	FI G 2.5s			(2) on floating dock; (2) on outermost upstream and downstream dolphins.	Private aid.
13907	Kinder Morgan Dock 1 Mooring Buoys (3)	29-54-34.990N 090-05-28.670W					Private aid.
13907.01	Kinder Morgan Dock 2 Mooring Buoys (4)	29-54-37.680N 090-05-22.540W					Private aid.
13907.02	Kinder Morgan Dock 3 Mooring Buoy	29-54-39.030N 090-05-16.430W					Private aid.

(1) No.	(2) Name and Location	(3) Position	(4) Characteristic	(5) Height	(6) Range	(7) Structure	(8) Remarks
MISSISSIPPI RIVER (Louisiana) - Eighth District							
NEW ORLEANS HARBOR (Chart 11368)							
New Orleans Harbor							
13907.03	Kinder Morgan Dock 4 Mooring Buoys (5)	29-54-32.700N 090-05-37.480W					Private aid.
13910	MILAN STREET WHARF MOORING DOLPHIN LIGHT LDB mile 99.0	29-54-45.000N 090-05-58.000W	FI R 2.5s			On dolphin.	Private aid.
13940	ST SERVICES DOCK LIGHTS RDB mile 101.3	29-54-45.000N 090-08-17.000W	FI G 2.5s			On Dock.	Private aid.
13945	SIX MILE POINT LIGHT 102 LDB mile 101.4.	29-55-01.108N 090-08-03.723W	Q R		4	TR on tower.	
13950	WESTWEGO TRAFFIC LIGHT RDB mile 101.4.	29-54-51.553N 090-08-23.043W	Q R Q G		5 5	On skeleton tower.	Operated by Coast Guard Marine Safety Office New Orleans. Indicates to down bound traffic whether Gretna Harbor Traffic Control Light is red or green.
New Orleans to Baton Rouge							
<i>Designations left descending bank (LDB) and right descending bank (RDB) are as seen from a vessel going downstream. Low water buoys are not listed and their positions may be frequently shifted with changing stages and condition of the river.</i>							
13955	WESTWEGO WATER INTAKE LIGHT RDB mile 101.5.	29-54-55.308N 090-08-22.464W	FI G 2.5s			On dolphin.	Private aid.
13960	INTERNATIONAL MATEX TANK TERMINAL WALKWAY LIGHT RDB mile 101.6.	29-55-03.800N 090-08-27.900W	FI G 2.5s			On walkway.	Private aid.
13965	NEW ORLEANS STEAMBOAT CO. DOCK LIGHT LDB mile 101.7.	29-55-13.000N 090-08-07.500W	FI R 2.5s			On dolphin.	Private aid.
13970	CONTINENTAL BARGE UNLOADING DOCK LIGHT RDB mile 103.0	29-56-01.000N 090-08-32.000W	FI G 2.5s			On pile.	Private aid.
13975	CONTINENTAL GRAIN COMPANY DOCK LIGHTS (4) RDB mile 103.1.	29-56-17.000N 090-08-32.000W	FI G 2.5s			On dock.	Private aid.
13980	NINE MILE POINT FUEL OIL UNLOADING FACILITY LIGHTS (3) RDB mile 104.5.	29-56-55.000N 090-08-35.000W	FI G 2.5s	29		On dock extremities.	Private aid.
13985	OAK STREET INTAKE LIGHTS (3) LDB mile 103.9	29-57-04.064N 090-08-17.638W	FI W 2.5s			On dolphins. Marks water intake.	Private aid.
13990	NINE MILE POINT OBSTRUCTION LIGHTS (2) RDB mile 103.9.	29-56-55.000N 090-08-42.000W	F G			On dolphins.	Private aid.
13995	NEW ORLEANS RAW WATER INTAKE LIGHTS (4) LDB mile 104.1.	29-57-17.541N 090-08-24.128W	FI W 2.5s			On dolphins. Marks water intake.	Private aid.
MISSISSIPPI RIVER - New Orleans to Baton Rouge (Chart 11370)							
New Orleans to Baton Rouge							
<i>Designations left descending bank (LDB) and right descending bank (RDB) are as seen from a vessel going downstream. Low water buoys are not listed and their positions may be frequently shifted with changing stages and conditions of the river.</i>							
14000	SOUTHPORT LIGHT 104 LDB Mile 104.7.	29-57-33.439N 090-09-04.419W	Iso R 6s		5	TR on skeleton tower on piles.	
14005	JEFFERSON INTAKE DOLPHIN LIGHTS (10) LDB mile 105.1.	29-57-12.000N 090-09-45.500W	FI R 2.5s			On concrete dolphin.	HORN: 1 BLAST EV 20S (2S BL). Private aid.
14010	Zito Lighted Mooring Buoy I LDB mile 105.2	29-57-05.000N 090-09-45.000W	Q W			White with blue band.	Private aid.
14015	Zito Lighted Mooring Buoy F LDB mile 105.6	29-56-56.000N 090-09-56.000W	Q W			White with blue band.	Private aid.
14020	Zito Lighted Mooring Buoy E LDB mile 105.6	29-56-58.000N 090-09-59.000W	Q W			White with blue band.	Private aid.
14025	Zito Lighted Mooring Buoy A LDB mile 105.7	29-56-46.000N 090-10-08.000W	Q W			White with blue band.	Private aid.
Huey P. Long Bridge							
14035	Huey P Long Bridge Approach Buoy A	29-56-46.094N 090-09-57.656W				Red nun with green bands.	AIS: MMSI 993682000

(1) No.	(2) Name and Location	(3) Position	(4) Characteristic	(5) Height	(6) Range	(7) Structure	(8) Remarks
MISSISSIPPI RIVER (Louisiana) - Eighth District							
MISSISSIPPI RIVER - New Orleans to Baton Rouge (Chart 11370)							
New Orleans to Baton Rouge							
Huey P. Long Bridge							
14040	Huey P Long Bridge Approach Buoy B	29-56-42.131N 090-10-02.178W				Red nun with green bands.	AIS: MMSI 993682001
14045	Huey P Long Bridge Approach C V-AIS	29-56-33.677N 090-10-11.913W					AIS: MMSI 993682810
14050	Huey P Long Bridge Approach Buoy D	29-56-29.971N 090-10-16.446W				Red nun with green band.	AIS: MMSI 993682003
14055	Huey P Long Bridge Approach Buoy 1 RDB mile 106.0.	29-56-35.988N 090-09-56.725W				Green can.	AIS: MMSI 993682004
14057	IMT AVONDALE TANK TERMINAL DOCK LIGHTS (2)	29-55-18.930N 090-11-45.510W	FI G 2.5s			Marks outermost upstream and outermost downstream dock structures.	Private aid.
14060	12 MILE POINT LIGHT 110 LDB mile 109.0.	29-55-31.591N 090-12-14.469W	Q R		5	TR on skeleton tower.	
New Orleans to Baton Rouge							
<i>Designations left descending bank (LDB) and right descending bank (RDB) are as seen from a vessel going downstream. Low water buoys are not listed and their positions may be frequently shifted with changing stages and conditions of the river.</i>							
14065	WAGGAMAN LIGHT 109 RDB Mile 109.1.	29-55-18.061N 090-12-47.499W	Iso G 6s		5	SG on skeleton tower.	
Huey P. Long Bridge							
14070	PROVIDENCE LIGHT 112 LDB mile 111.3.	29-57-22.735N 090-13-26.229W	Q R		5	TR on skeleton tower.	
14072	EAST JEFFERSON LEVEE DISTRICT DOLPHIN LIGHT	29-57-23.630N 090-13-28.280W	FI R 6s			Marks storm drainage discharge.	Private aid.
New Orleans to Baton Rouge							
<i>Designations left descending bank (LDB) and right descending bank (RDB) are as seen from a vessel going downstream. Low water buoys are not listed and their positions may be frequently shifted with changing stages and conditions of the river.</i>							
14075	J.P. & Sons Lighted Mooring Buoy A RDB mile 111.5	29-57-24.419N 090-13-48.419W	Q W			White with blue band.	Ra ref. Private aid.
14080	J.P. & Sons Lighted Mooring Buoy RDB mile 111.7	29-57-32.939N 090-13-59.098W	Q W			White with blue band.	Ra ref. Private aid.
14085	J.P. And Sons Lighted Mooring Buoy C	29-57-43.220N 090-14-13.150W	Q W			White with blue band.	Ra ref. Private aid.
14090	J.P. And Sons Lighted Mooring Buoy D	29-57-33.970N 090-14-01.070W	Q W			White with blue band.	Private aid.
14095	EAST JEFFERSON REGIONAL SEWAGE TREATMENT PLANT ONSTRUCTION LIGHTS (3) LDB mile 112.2	29-57-48.000N 090-13-56.000W	FI R 2.5s			On dolphins.	Private aid.
14100	GUY MALLORY LIGHT 114 LDB mile 112.9.	29-58-20.095N 090-14-44.013W	Iso R 6s		4	TR on skeleton tower on piles.	
14105	LASALLE LANDING BARGE DOCK LIGHTS (2) LDB mile 113.0.	29-58-16.100N 090-14-49.030W	FI R 4s			On docking barge.	Private aid.
14110	Lower Kenner Bend Anchorage Lower Daybeacon 113.5	29-57-56.744N 090-15-08.284W				NY on pile.	Ra ref.
14115	CITY OF KENNER OUTFALL LIGHT Marks sewerage discharge extremities.	29-58-23.000N 090-15-50.000W	Q R			On dolphins.	Private aid.
14120	OAKLAND LIGHT 114A LDB mile 114.1.	29-58-26.401N 090-15-57.153W	Q R		4	TR on skeleton tower.	
14125	Lower Kenner Bend Anchorage Upper Daybeacon 114.3	29-57-55.037N 090-16-07.946W				NY on pile.	Ra ref.
14130	FORTIER OBSTRUCTIONS LIGHTS (2) RDB mile 114.4.	29-57-56.000N 090-16-19.000W				On dolphins.	HORN: 1 BLAST EV 20S (2S BL). Private aid.
14135	Kenner Bend Anchorage Lower Daybeacon 114.7	29-57-51.617N 090-16-25.826W				NY on pile.	Ra ref.

(1) No.	(2) Name and Location	(3) Position	(4) Characteristic	(5) Height	(6) Range	(7) Structure	(8) Remarks
MISSISSIPPI RIVER (Louisiana) - Eighth District							
MISSISSIPPI RIVER - New Orleans to Baton Rouge (Chart 11370)							
New Orleans to Baton Rouge							
<i>Designations left descending bank (LDB) and right descending bank (RDB) are as seen from a vessel going downstream. Low water buoys are not listed and their positions may be frequently shifted with changing stages and conditions of the river.</i>							
14140	FAIRVIEW A RANGE FRONT LIGHT LDB mile 115.0.	29-58-20.736N 090-16-53.658W	Q R			KRW on skeleton tower on sills.	
14145	FAIRVIEW A RANGE REAR LIGHT 218 yards, 041.0° from front light.	29-58-25.617N 090-16-48.751W	Oc R 4s			KRW on skeleton tower on block.	
14150	FAIRVIEW WHARF LIGHTS (2) LDB mile 115.0.	29-58-16.000N 090-16-57.000W	FI W 2.5s			On dolphins.	Private aid.
14155	CRESCENT SHIP BARGE DOCK LIGHTS (2) LDB mile 115.1	28-58-15.000N 090-17-05.000W	FI G 2.5s				On docking barge. Private aid.
14160	<i>Mississippi River Wreck Lighted Buoy WR4</i> LDB mile 115.4.	29-58-00.604N 090-17-18.718W	Q R		3	Red.	
14170	Kenner Bend Anchorage Upper Daybeacon 115.6	29-57-25.135N 090-17-31.875W				NY on pile.	Ra ref.
14185	ADM GRAIN COMPANY LIGHTS (2) RDB mile 117.6.	29-56-27.380N 090-18-39.340W	FI G 2.5s	40		On dolphins.	Private aid.
14190	DAVIS CREVASSE RANGE FRONT LIGHT RDB mile 118.1.	29-55-58.715N 090-19-16.462W	Q R			KRW on skeleton tower on piles.	Visible all around; higher intensity on rangeline.
14195	DAVIS CREVASSE RANGE REAR LIGHT 213 yards, 221° from front light.	29-55-53.784N 090-19-21.384W	Iso R 6s			KRW on skeleton tower on piles.	Visible all around; higher intensity on rangeline.
14197	INTERNATIONAL MATEX TANK TERMINAL SOUTH DOCK LIGHTS (4) LDB mile 118.3.	29-56-18.400N 090-19-19.230W	FI R 2.5s			Marks outermost dock facility structures.	Private aid.
14200	INTERNATIONAL MATEX TANK DOCK LIGHTS (7) LDB mile 118.6.	29-56-13.000N 090-19-45.000W	FI R 2.5s				HORN (2): 1 BLAST EV 20S (2S BL). ON EACH END OF WHARF. OPERATED ONLY DURING LOW VISIBILITY. Private aid.
14205	DAVIS CREVASSE LIGHT 121 RDB mile 118.7.	29-55-51.469N 090-19-46.335W	Iso G 6s		4	SG on skeleton tower on concrete block.	
14210	MONSANTO FUEL DOCK LIGHT RDB mile 119.8.	29-55-53.000N 090-20-43.000W	F G			On dolphin.	Private aid.
14215	MONSANTO DOCK LIGHTS (3) RDB mile 119.9.	29-55-55.000N 090-20-54.000W	F G				Private aid.
14220	BUNGE DOCK LIGHTS (2) LDB mile 119.9.	29-56-00.349N 090-21-00.042W	F R				Private aid.
14225	ADM GROWMARK LOADING DOCK LIGHTS (2) LDB mile 120.6.	29-56-23.000N 090-21-23.000W	F R				Private aid.
14226	<i>ARTCO Lighted Mooring Buoy</i>	29-56-21.670N 090-21-38.000W	FI W 2.5s			White with blue band.	Private aid.
14226.01	<i>ARTCO Lighted Mooring Buoy</i>	29-56-23.770N 090-21-39.490W	FI W 2.5s			White with blue band.	Private aid.
14230	<i>ARTCO Fleeting Lower Lighted Mooring Buoy</i> LDB mile 121.0.	29-56-26.000N 090-21-55.000W	Q W			White with blue band.	Private aid.
14232	<i>ARTCO Lighted Mooring Buoy</i>	29-56-28.230N 090-21-56.600W	FI W 2.5s			White with blue band.	Private aid.
14232.01	<i>ARTCO Lighted Mooring Buoy</i>	29-56-27.410N 090-21-57.690W	FI W 2.5s			White with blue band.	Private aid.
14232.02	<i>ARTCO Lighted Mooring Buoy</i>	29-56-26.160N 090-21-57.280W	FI W 2.5s			White with blue band.	Private aid.
14232.03	<i>ARTCO Lighted Mooring Buoy</i>	29-56-29.090N 090-21-59.840W	FI W 2.5s			White with blue band.	Private aid.

(1) No.	(2) Name and Location	(3) Position	(4) Characteristic	(5) Height	(6) Range	(7) Structure	(8) Remarks
MISSISSIPPI RIVER (Louisiana) - Eighth District							
MISSISSIPPI RIVER - New Orleans to Baton Rouge (Chart 11370)							
New Orleans to Baton Rouge							
<i>Designations left descending bank (LDB) and right descending bank (RDB) are as seen from a vessel going downstream. Low water buoys are not listed and their positions may be frequently shifted with changing stages and conditions of the river.</i>							
14232.04	ARTCO Lighted Mooring Buoy	29-56-27.280N 090-22-00.710W	FI W 2.5s			White with blue band.	Private aid.
14235	ARTCO Fleeting Upper Lighted Mooring Buoy LDB mile 121.0.	29-56-32.000N 090-22-11.000W	Q W			White with blue band.	Private aid.
14237	ARTCO Lighted Mooring Buoy	29-56-30.780N 090-22-13.700W	FI W 2.5s			White with blue band.	Private aid.
14237.01	ARTCO Lighted Mooring Buoy	29-56-33.340N 090-22-13.880W	FI W 2.5s			White with blue band.	Private aid.
14237.02	ARTCO Lighted Mooring Buoy	29-56-31.930N 090-22-15.180W	FI W 2.5s			White with blue band.	Private aid.
14240	Hale Boggs Luling Bridge Approach Buoy A	29-56-31.031N 090-22-21.096W				Red nun with green bands.	AIS: MMSI 993682777.
NEW ORLEANS HARBOR (Chart 11368)							
New Orleans to Baton Rouge							
<i>Designations left descending bank (LDB) and right descending bank (RDB) are as seen from a vessel going downstream. Low water buoys are not listed and their positions may be frequently shifted with changing stages and condition of the river.</i>							
14242	Hale Boggs Luling Bridge East Pier V-AIS	29-56-32.349N 090-22-24.317W					AIS: MMSI 993682005
14243	Hale Boggs Luling Bridge West Pier V-AIS	29-56-33.939N 090-22-27.917W					AIS: MMSI 993682006
MISSISSIPPI RIVER - New Orleans to Baton Rouge (Chart 11370)							
New Orleans to Baton Rouge							
<i>Designations left descending bank (LDB) and right descending bank (RDB) are as seen from a vessel going downstream. Low water buoys are not listed and their positions may be frequently shifted with changing stages and conditions of the river.</i>							
14245	Hale Boggs Luling Bridge Approach B V-AIS	29-56-36.803N 090-22-32.818W					AIS: MMSI 993682805
14250	Hale Boggs Luling Bridge Approach Buoy C	29-56-38.941N 090-22-39.027W				Red nun with green band.	AIS: MMSI 993682713.
14255	26 MILE POINT LIGHT 122 LDB Mile 122.7.	29-57-14.731N 090-23-19.269W	Q R		5	TR on skeleton tower.	
14260	FASHION LIGHT 123 RDB mile 123.0.	29-57-03.205N 090-23-48.183W	Iso G 6s		4	SG on skeleton tower on piles.	
14265	ORION REFINERY DOCK 1 LIGHTS (2) LDB mile 125.3.	29-59-24.500N 090-24-12.000W	FI R 2.5s			On dolphins.	Private aid.
14270	26 MILE FALSE POINT LIGHT 124 LDB Mile 123.7.	29-57-52.681N 090-23-31.959W	FI R 4s		3	TR on skeleton tower.	
NEW ORLEANS HARBOR (Chart 11368)							
New Orleans to Baton Rouge							
<i>Designations left descending bank (LDB) and right descending bank (RDB) are as seen from a vessel going downstream. Low water buoys are not listed and their positions may be frequently shifted with changing stages and condition of the river.</i>							
14273	VALERO ST. CHARLES DOCK LIGHT	29-58-49.000N 090-23-41.000W	FI W 2.5s			Marks outermost upstream corner of dock.	Private aid.
MISSISSIPPI RIVER - New Orleans to Baton Rouge (Chart 11370)							
New Orleans to Baton Rouge							
<i>Designations left descending bank (LDB) and right descending bank (RDB) are as seen from a vessel going downstream. Low water buoys are not listed and their positions may be frequently shifted with changing stages and conditions of the river.</i>							
14275	ORION REFINERY DOCK 2 LIGHTS (2) LDB mile 125.	29-59-19.000N 090-24-05.000W	FI R 2.5s			On dolphins.	Private aid.
14280	ORION REFINERY DOCK 3 LIGHTS (2) LDB mile 125.	29-59-13.000N 090-23-57.000W	FI R 2.5s			On dolphins.	Private aid.
14285	ORION REFINERY DOCK 4 LIGHTS (2) LDB mile 125.	29-58-58.380N 090-23-46.110W	FI R 2.5s			On dolphins.	Private aid.
14290	ORION REFINERY DOCK 5 LIGHTS (2) LDB mile 125.	29-58-54.000N 090-23-42.000W	FI R 2.5s			On dolphins.	Private aid.
14300	SHELL PUMPING STATION OBSTRUCTION LIGHTS (2) LDB mile 125.9.	29-59-36.000N 090-24-30.000W	FI R 2.5s			On dolphin.	Private aid.

(1) No.	(2) Name and Location	(3) Position	(4) Characteristic	(5) Height	(6) Range	(7) Structure	(8) Remarks
MISSISSIPPI RIVER (Louisiana) - Eighth District							
MISSISSIPPI RIVER - New Orleans to Baton Rouge (Chart 11370)							
New Orleans to Baton Rouge							
<i>Designations left descending bank (LDB) and right descending bank (RDB) are as seen from a vessel going downstream. Low water buoys are not listed and their positions may be frequently shifted with changing stages and conditions of the river.</i>							
14305	NORCO OBSTRUCTION LIGHTS (3) LDB mile 126.9.	29-59-49.834N 090-25-30.480W	FI R 2.5s			On dolphins.	Private aid.
14310	Bonnet Carre Anchorage Lower Daybeacon 127.3	29-59-55.333N 090-25-49.983W				NY on pile.	Ra ref.
14315	UNION CARBIDE WATER INTAKE LIGHTS (2) RDB mile 128.3.	29-59-35.000N 090-27-04.000W	Q W			On dolphins.	Private aid.
14320	UNION CARBIDE DOCK LIGHTS (3)	29-59-30.000N 090-26-48.000W	FI G 2.5s	16		On dolphins.	Private aid.
14325	Bonnet Carre Anchorage Upper Daybeacon 128.8	29-59-58.374N 090-27-19.539W				NY on pile.	Ra ref.
14330	OCCIDENTAL CHEMICAL MOORING FACILITY LIGHTS (3) RDB mile 128.9.	29-59-45.500N 090-27-35.100W	FI G 2.5s			On mooring facility.	Private aid.
14335	MONTZ OBSTRUCTION LIGHT LDB mile 129.4.	30-00-06.000N 090-27-54.000W	F R			On dolphin.	Private aid.
14340	LITTLE GYPSY OIL UNLOADING FACILITY LIGHT LDB mile 129.5.	30-00-06.000N 090-27-58.000W	FI R 2.5s			Marks dock.	Private aid.
14345	ENTERGY DOCK LOWER LIGHT RDB Mile 128.6.	30-00-06.800N 090-28-27.900W	FI G 2.5s			On dolphin.	Private aid.
14350	ENTERGY INTAKE UPPER LIGHT RDB Mile 129.4.	30-00-10.500N 090-28-30.000W	FI G 2.5s			On dolphin.	Private aid.
14352	ENTERGY DEFLECTOR WALL LIGHTS (2)	29-59-54.880N 090-28-13.038W	FI W 2.5s			Marks outer and inner deflector walls.	Private aid.
14355	ENTERGY DISCHARGE LIGHT RDB Mile 129.8.	30-00-01.800N 090-28-25.600W	FI G 2.5s			On dolphin.	Private aid.
14360	ENTERGY WATERFORD LIGHTS (3) RDB mile 129.8.	29-59-49.000N 090-28-03.227W	FI G 2.5s			On dolphin.	MARKS INTAKE AND DISCHARGE STRUCTURE. Private aid.
14365	THIRTY FIVE MILE POINT LIGHT 130 LDB mile 130.0.	30-00-22.767N 090-28-12.659W	Q R		4	TR on skeleton tower.	
14370	GYPSY LIGHT 132 LDB mile 132.0.	30-01-57.906N 090-28-08.604W	Iso R 6s		4	TR on skeleton tower on piles.	
14375	BAYOU STEEL DOCK LIGHTS (2) LDB mile 132.4.	30-02-22.050N 090-28-16.600W	FI R 2.5s			On each end of dock.	Private aid.
14380	BONNET CARRE CREVASSE LIGHT 132A LDB Mile 132.9.	30-02-49.467N 090-28-27.500W	Iso R 6s		5	TR on skeleton tower on piles.	
14385	<i>CGB Marine Services Lighted Mooring Buoy A</i> LDB mile 134.1	30-03-15.000N 090-29-46.000W	Q W			White with blue band.	Ra ref. Private aid.
14390	<i>CGB Marine Services Lighted Mooring Buoy B</i> LDB mile 134.3	30-03-16.000N 090-29-28.000W	Q W			White with blue band.	Ra ref. Private aid.
14395	BONNET CARRE POINT LIGHT 133 RDB Mile 133.5.	30-02-53.983N 090-29-25.527W	Iso G 6s		5	SG on skeleton tower on piles.	
14400	WOODLAND LIGHT 134 LDB mile 133.6.	30-03-15.118N 090-29-10.711W	Iso R 6s		4	TR on skeleton tower on piles.	
14405	Laplace Anchorage 134.7 Lower Daybeacon	30-03-16.255N 090-30-18.033W				NY on pile.	Ra ref.
14407	La Place Anchorage Isolated Danger V-AIS LP LDB mile 134.8	30-03-13.030N 090-30-19.540W					AIS: MMSI 993682318

(1) No.	(2) Name and Location	(3) Position	(4) Characteristic	(5) Height	(6) Range	(7) Structure	(8) Remarks
MISSISSIPPI RIVER (Louisiana) - Eighth District							
MISSISSIPPI RIVER - New Orleans to Baton Rouge (Chart 11370)							
New Orleans to Baton Rouge							
<i>Designations left descending bank (LDB) and right descending bank (RDB) are as seen from a vessel going downstream. Low water buoys are not listed and their positions may be frequently shifted with changing stages and conditions of the river.</i>							
14410	LUCY LIGHT 135 RDB mile 134.9.	30-02-55.444N 090-30-20.157W	Iso G 6s		4	SG on skeleton tower.	
14415	Laplace Anchorage Upper Daybeacon 135.4	30-03-10.332N 090-30-55.800W				NY on pile.	Ra ref.
14420	DUPONT BARGE DOCK LIGHTS (3) LDB mile 135.6.	30-03-12.000N 090-31-40.000W	FI R 2.5s				HORN: 1 BLAST EV 20S (2S BL). Private aid.
14425	DUPONT WATER INTAKE LIGHTS (5) LDB mile 135.8.	30-03-33.000N 090-44-21.000W	Q R			On dolphins.	SIREN: 1blast ev 30s (10s bl). Private aid.
14430	<i>Capital Marine Lighted Mooring</i> Buoy A RDB mile 136.3	30-02-43.000N 090-31-43.000W	Q W			White with blue band.	Private aid.
14435	<i>Capital Marine Lighted Mooring</i> Buoy B RDB mile 136.5	30-02-42.000N 090-32-00.000W	Q W			White with blue band.	Private aid.
14440	CALIFORNIA LIGHT 137 RDB mile 136.6.	30-02-34.663N 090-32-04.053W	Q G		5	SG on skeleton tower.	
14445	<i>Triangle Fleet Lighted Mooring</i> Buoy A RDB mile 136.8.	30-02-41.000N 090-32-17.000W	Q W			White with blue band.	Private aid.
14450	<i>Triangle Fleet Lighted Mooring</i> Buoy B RDB mile 137.0.	30-02-42.000N 090-32-34.000W	Q W			White with blue band.	Private aid.
14455	OLEANDER LIGHT 138 LDB mile 137.0.	30-03-03.078N 090-32-35.906W	Q R		3	TR on skeleton tower on piles.	
NEW ORLEANS HARBOR (Chart 11368)							
New Orleans to Baton Rouge							
<i>Designations left descending bank (LDB) and right descending bank (RDB) are as seen from a vessel going downstream. Low water buoys are not listed and their positions may be frequently shifted with changing stages and condition of the river.</i>							
14467	PORT OF SOUTH LOUISIANA FINGER PIER LIGHTS (2)	30-03-14.030N 090-33-56.940W	FI R 2.5s			On pier.	Marks outermost corners of finger pier. Private aid.
MISSISSIPPI RIVER - New Orleans to Baton Rouge (Chart 11370)							
New Orleans to Baton Rouge							
<i>Designations left descending bank (LDB) and right descending bank (RDB) are as seen from a vessel going downstream. Low water buoys are not listed and their positions may be frequently shifted with changing stages and conditions of the river.</i>							
14470	GLOBALPLEX GENERAL CARGO DOCK LIGHTS (2) LDB mile 138.6	30-03-14.000N 090-33-55.000W	Q R			On dock.	Private aid.
14475	HALL-BUCK MARINE MOORING DOLPHIN LIGHTS (2) LDB mile 138.8	30-03-12.000N 090-34-12.000W	FI R 2.5s			On dolphins.	Private aid.
14480	CARGILL GRAIN DOCK LIGHTS (3) LDB mile 139.4.	30-03-14.660N 090-34-53.240W	FI R 2.5s			On each end of dock.	Private aid.
14485	CARGILL MOLASSES DOCK LIGHTS (2) LDB mile 139.8.	30-03-08.000N 090-35-21.000W	FI R 2.5s			On dolphins.	Private aid.
14490	MARATHON REFINERY MOORING DOCK 1 LIGHTS (3) LDB mile 140.0.	30-03-04.000N 090-35-31.000W	FI R 2.5s			On dock loading platform.	HORN: 1 BLAST EV 15S (2S BL). CONTINUOUSLY FROM NOV. 1 TO APR. 30. Private aid.
14495	MARATHON REFINERY MOORING DOCK 2LIGHTS (3) LDB mile 140.2.	30-03-01.000N 090-35-40.000W	FI R 2.5s			On dock loading platform.	HORN: 1 BLAST EV 20S (2S BL). Private aid.
14500	MARATHON REFINERY MOORING LIGHTS LDB mile 140.4.	30-02-54.000N 090-35-53.000W	FI R 2.5s			On dock loading platform.	HORN: 1 BLAST EV 20S (2S BL). Private aid.
14505	MARATHON REFINERY DOCK 5 LIGHTS (2) LDB mile 140.5.	30-02-52.000N 090-35-59.000W	FI R 2.5s			On dock.	HORN: 1 BLAST EV 20S (2S BL). Private aid.

(1) No.	(2) Name and Location	(3) Position	(4) Characteristic	(5) Height	(6) Range	(7) Structure	(8) Remarks
MISSISSIPPI RIVER (Louisiana) - Eighth District							
MISSISSIPPI RIVER - New Orleans to Baton Rouge (Chart 11370)							
New Orleans to Baton Rouge							
<i>Designations left descending bank (LDB) and right descending bank (RDB) are as seen from a vessel going downstream. Low water buoys are not listed and their positions may be frequently shifted with changing stages and conditions of the river.</i>							
14510	WHITE ROSE LIGHT 141 RDB mile 141.2.	30-02-11.460N 090-36-17.140W	Q G		3	SG on skeleton tower on piles.	
14512	<i>St John Lighted Mooring Buoy</i>	30-02-18.250N 090-36-37.160W	FI W 2.5s			White	Private aid.
14512.01	St John Mooring Buoy	30-02-18.750N 090-36-37.760W				White	Private aid.
14512.02	St John Mooring Buoy	30-02-19.280N 090-36-38.300W				White	Private aid.
14512.03	<i>St John Lighted Mooring Buoy</i>	30-02-27.960N 090-36-23.300W	FI W 2.5s			White	Private aid.
14512.04	St John Mooring Buoy	30-02-28.550N 090-36-24.210W				White	Private aid.
14512.05	<i>St John Lighted Mooring Buoy</i>	30-02-27.390N 090-36-23.030W	FI W 2.5s			White	Private aid.
14512.06	St John Mooring Buoy	30-02-28.200N 090-36-23.470W				White	Private aid.
14512.07	St John Mooring Buoy	30-02-28.850N 090-36-24.470W				White	Private aid.
14512.08	<i>St John Lighted Mooring Buoy</i>	30-02-33.870N 090-36-15.060W	FI W 2.5s			White	Private aid.
14512.09	St John Mooring Buoy	30-02-34.670N 090-36-15.680W					Private aid.
14515	WEGO LIGHT 141A RDB mile 142.3.	30-01-44.965N 090-37-08.037W	Iso G 6s		5	SG on skeleton tower.	
14520	BELLE POINT LIGHT 142 LDB mile 142.4.	30-02-10.987N 090-37-19.671W	Iso R 6s		4	TR on skeleton tower on piles.	
14525	MARQUEZ LIGHT 144 LDB mile 143.4.	30-02-28.303N 090-37-47.979W	Q R		4	TR on skeleton tower on piles.	
14526	MT. AIRY DOCK 2 DOWNSTREAM MOORING LIGHT	30-02-53.820N 090-38-16.010W	FI R 2.5s			Marks downstream mooring dolphin.	Private aid.
14527	MT. AIRY UPSTREAM MOORING LIGHT LDB mile 144.1	30-03-08.857N 090-38-41.680W	FI R 2.5s			Marks outermost upstream mooring structure.	Private aid.
14532	MT. AIRY TERMINAL DOWNSTREAM MOORING LIGHT LDB mile 144.2	30-03-04.275N 090-38-31.270W	FI R 2.5s			Marks outermost downstream mooring structure.	Private aid.
14535	CLARK OIL DOCK HORN AND LIGHTS (2) LDB mile 144.6.	30-03-12.000N 090-39-03.000W	FI R 2.5s			On dolphins.	HORN: 1 BLAST EV 20S (2S BL). LOCATED BETWEEN LIGHTS. Private aid.
14540	HALL-BUCK MARINE DOCK LIGHTS (3) LDB mile 144.9.	30-03-12.000N 090-39-31.000W	FI R 2.5s		12	On dock.	Private aid.
14545	KAISER BARGE DOCK LIGHT LDB mile 145.1.	30-03-15.000N 090-39-30.000W	FI R 2.5s				Private aid.
14547	NORANDA ALUMINA DOWNSTREAM DOLPHIN LIGHT	30-03-08.237N 090-39-49.951W	FI R 2.5s			Marks downstream mooring dolphin.	Private aid.
14547.01	NORANDA ALUMINA UPSTREAM DOLPHIN LIGHT	30-03-07.121N 090-39-53.114W	FI R 2.5s			Marks upstream mooring dolphin.	Private aid.
14547.02	<i>Noranda Alumina Lighted Downstream Mooring Buoy</i>	30-03-07.730N 090-39-57.169W	Q W			White with blue band.	Private aid.
14547.03	<i>Noranda Alumina Lighted Middle Mooring Buoy</i>	30-03-07.358N 090-39-58.223W	Q W			White with blue band.	Private aid.
14547.04	<i>Noranda Alumina Lighted Upstream Mooring Buoy</i>	30-03-06.986N 090-39-59.277W	Q W			White with blue band.	Private aid.
14550	KAISER COKE DOCK LIGHTS (3) LDB mile 145.6.	30-16-11.000N 091-07-11.000W	FI R 2.5s			On ends and center of 1,200 foot dock.	Private aid.

(1) No.	(2) Name and Location	(3) Position	(4) Characteristic	(5) Height	(6) Range	(7) Structure	(8) Remarks
MISSISSIPPI RIVER (Louisiana) - Eighth District							
MISSISSIPPI RIVER - New Orleans to Baton Rouge (Chart 11370)							
New Orleans to Baton Rouge							
<i>Designations left descending bank (LDB) and right descending bank (RDB) are as seen from a vessel going downstream. Low water buoys are not listed and their positions may be frequently shifted with changing stages and conditions of the river.</i>							
14555	Gramercy Bridge Approach Buoy 1 Mile 145.7.	30-02-45.234N 090-40-11.158W				Green can.	AIS: MMSI 993682710.
NEW ORLEANS HARBOR (Chart 11368)							
New Orleans to Baton Rouge							
<i>Designations left descending bank (LDB) and right descending bank (RDB) are as seen from a vessel going downstream. Low water buoys are not listed and their positions may be frequently shifted with changing stages and condition of the river.</i>							
14557	Gramercy Bridge West Pier V-AIS	30-02-39.979N 090-40-21.537W					AIS: MMSI 993682007
14558	Gramercy Bridge East Pier V-AIS	30-02-42.359N 090-40-16.977W					AIS: MMSI 993682008
MISSISSIPPI RIVER - New Orleans to Baton Rouge (Chart 11370)							
New Orleans to Baton Rouge							
<i>Designations left descending bank (LDB) and right descending bank (RDB) are as seen from a vessel going downstream. Low water buoys are not listed and their positions may be frequently shifted with changing stages and conditions of the river.</i>							
14560	Gramercy Bridge Approach 3 V-AIS Mile 145.9	30-02-38.526N 090-40-25.754W					AIS: MMSI 993682705
14565	Gramercy Bridge Approach Buoy 5 Mile 146.0.	30-02-36.534N 090-40-29.966W				Green can.	AIS: MMSI 993682692.
14570	Lower Grand View Reach Anchorage Lower Daybeacon 146.4	30-02-44.719N 090-40-49.827W				NY on pile.	Ra ref.
14575	GRAMERCY WATER INTAKE LIGHT LDB mile 146.6	30-02-33.600N 090-41-05.700W	FI R 2.5s			On dolphins.	Private aid.
14580	Lower Grand View Reach Anchorage Upper Daybeacon 146.7	30-02-38.239N 090-41-01.827W				NY on pile.	Ra ref.
14585	Middle Grand View Reach Anchorage Lower Daybeacon 146.8	30-02-34.165N 090-41-09.007W				NY on pile.	Ra ref.
14590	Middle Grand View Reach Anchorage Upper Daybeacon 147.2	30-02-18.895N 090-41-31.615W				NY on pile.	
14595	LUTCHER INTAKE LIGHTS (2) LDB mile 147.3.	30-02-15.000N 090-41-35.000W	FI R 2.5s			Piles.	Private aid.
14600	Upper Grand View Reach Anchorage Lower Daybeacon 147.5	30-02-10.399N 090-41-45.808W				NY on pile.	Ra ref.
14605	CRESCENT LIGHT 147 RDB mile 148.8.	30-01-06.925N 090-42-27.130W	Q G		5	SG on skeleton tower.	
14610	Upper Grand View Reach Anchorage Upper Daybeacon 148.8	30-01-20.699N 090-42-44.088W				NY on pile.	Ra ref.
14615	LAURA LIGHT 149 RDB mile 149.7.	30-00-48.535N 090-43-04.978W	Q G		5	SG on skeleton tower on piles.	
14620	VACHERIE LIGHT 149A RDB mile 150.0.	30-00-37.065N 090-43-38.247W	Iso G 6s		3	SG on pile.	
14625	J. W. STONE OIL DOCK LIGHTS (2) LDB mile 150.1.	30-00-56.000N 090-43-58.000W	FI R 2.5s	15		On dolphins.	Private aid.
14630	PEAVEY DOCK LIGHTS (3) LDB mile 150.4.	30-00-57.000N 090-44-02.000W	FI R 2.5s			On dolphins.	Private aid.
14635	HESTER LIGHT 152 LDB mile 151.7.	30-01-05.539N 090-45-24.682W	Iso R 6s		4	TR on skeleton tower on piles.	
14640	LOWER BELMONT CROSSING LOWER SIDE RANGE FRONT LIGHT LDB mile 152.2.	30-01-07.678N 090-45-57.313W	Q G			KWG on skeleton tower.	Visible all around.
14645	LOWER BELMONT CROSSING LOWER SIDE RANGE REAR LIGHT 108 yards, 049.2° from front light.	30-01-09.644N 090-45-54.694W	Iso G 6s			KWG on skeleton tower.	Visible all around.

(1) No.	(2) Name and Location	(3) Position	(4) Characteristic	(5) Height	(6) Range	(7) Structure	(8) Remarks
MISSISSIPPI RIVER (Louisiana) - Eighth District							
MISSISSIPPI RIVER - New Orleans to Baton Rouge (Chart 11370)							
New Orleans to Baton Rouge							
<i>Designations left descending bank (LDB) and right descending bank (RDB) are as seen from a vessel going downstream. Low water buoys are not listed and their positions may be frequently shifted with changing stages and conditions of the river.</i>							
14650	LOWER BELMONT CROSSING RANGE FRONT LIGHT LDB mile 152.2.	30-01-07.510N 090-46-01.931W	F W			KRW on skeleton tower.	Visible 2° each side of range line. Lighted throughout 24 hours.
14655	LOWER BELMONT CROSSING RANGE REAR LIGHT 102 yards, 048.8° from front light.	30-01-09.509N 090-45-59.295W	F W			KRW on skeleton tower on piles.	Visible 2° each side of range line. Lighted throughout 24 hours.
14660	LOWER BELMONT CROSSING UPPER SIDE RANGE FRONT LIGHT LDB mile 152.2.	30-01-06.618N 090-46-07.492W	Q R			KWR on skeleton tower.	Visible all around.
14665	LOWER BELMONT CROSSING UPPER SIDE RANGE REAR LIGHT 132 yards, 049.2° from front light.	30-01-09.191N 090-46-04.072W	Iso R 6s			KWR on skeleton tower.	Visible all around.
14670	BELMONT LIGHT 154 LDB mile 152.9.	30-00-57.727N 090-46-42.010W	Q R		4	TR on skeleton tower on piles.	
14675	COLLEGE POINT LIGHT 156	29-59-08.879N 090-49-12.114W	Q R		4	TR pile.	
14680	CHOTIN LIGHT 155 RDB mile 155.6.	29-59-05.401N 090-48-25.852W	Q G		3	SG on skeleton tower.	
14685	LAGAN LEADING LIGHT RDB Mile 156.2.	29-58-39.817N 090-49-18.097W	Iso W 6s		5	NB on skeleton tower.	
14690	RICHANNEL BEND LIGHT 157 RDB mile 156.4.	29-58-42.180N 090-49-24.303W	Q G		4	SG on skeleton tower.	
14693	YUHUANG CHEMICAL DOCK LIGHTS (2) RDB mile 157.4.	29-59-36.040N 090-50-02.400W	FI G 2.5s			Marks outermost upstream / downstream corners of dock.	Private aid.
14693.01	YCI INTAKE PROTECTION PILE LIGHTS (3)	29-59-30.420N 090-49-59.290W	FI W 2.5s			Marks freshwater intake piling protection structures.	Private aid.
14695	ST. JAMES SUGAR DOCK LIGHTS (2) RDB mile 157.7.	29-59-56.000N 090-50-05.000W	F G			On dock.	Private aid.
14697	PLAINS ST. JAMES MIDDLE MOORING LIGHT	29-59-48.107N 090-50-02.409W	FI G 2.5s			Marks middle mooring dolphin.	Private aid.
14697.01	PLAINS ST. JAMES LOWER MOORING LIGHT	29-59-44.070N 090-50-02.487W	FI G 2.5s			Marks middle mooring dolphin.	Private aid.
14698	PLAINS DOCK LIGHTS (2)	30-00-03.260N 090-50-05.700W	FI G 2.5s			Marks outermost upstream and outermost downstream mooring dolphins.	Private aid.
14700	DEPT. OF ENERGY DOCK LIGHTS (4) RDB mile 158.4.	30-00-37.000N 090-50-13.000W	FI G 2.5s			On dolphins.	Private aid.
14705	<i>Ryan Walsh Stevedoring Co.</i> <i>Lower Lighted Mooring Buoy</i> LDB mile 158.7.	30-00-51.500N 090-49-55.300W	FI W 4s			White with blue band.	Private aid.
14710	<i>Ryan Walsh Stevedoring Co.</i> <i>Upper Lighted Mooring Buoy</i> LDB mile 158.7.	30-00-37.700N 090-49-53.700W	FI W 4s			White with blue band.	Private aid.
14715	ST. JAMES TERMINAL TANKER DOCK 3 DOLPHIN LIGHTS (4) RDB mile 158.8.	30-00-44.000N 090-50-14.500W	FI G 2.5s			On dolphins.	Private aid.
14720	ST. JAMES TERMINAL DOCK LIGHTS (4) RDB mile 159.0.	30-01-07.000N 090-50-18.000W	FI G 2.5s				Private aid.
14725	SHELL PIPELINE CORP. DOCK LIGHTS (6) RDB mile 159.5.	29-09-05.000N 089-14-07.000W	FI G 4s				Private aid.

(1) No.	(2) Name and Location	(3) Position	(4) Characteristic	(5) Height	(6) Range	(7) Structure	(8) Remarks
MISSISSIPPI RIVER (Louisiana) - Eighth District							
MISSISSIPPI RIVER - New Orleans to Baton Rouge (Chart 11370)							
New Orleans to Baton Rouge							
<i>Designations left descending bank (LDB) and right descending bank (RDB) are as seen from a vessel going downstream. Low water buoys are not listed and their positions may be frequently shifted with changing stages and conditions of the river.</i>							
14730	NUSTAR BARGE DOCK LIGHTS (4) RDB mile 159.7.	30-01-35.558N 090-50-22.903W	FI G 4s	18		On platform with dolphins.	Private aid.
14735	KOCH TANKER DOCK LIGHTS (4) RDB mile 159.8.	30-01-45.000N 090-50-23.000W	FI G 4s			Marks dock.	Private aid.
14740	CAPLINE TANKER DOCK LIGHTS (4) RDB mile 160.0	30-01-53.000N 090-50-24.000W	FI G 2.5s			On dock extremities.	Private aid.
14745	MATADOR BARGE DOCK LIGHTS (2) RDB mile 160.2.	30-02-04.000N 090-50-26.000W	FI G 4s	18		On dock.	Private aid.
14750	ERGON TANKER DOCK LIGHTS (3) RDB mile 160.7.	30-02-32.000N 090-50-29.000W	FI G 2.5s			On dolphins.	Private aid.
14755	RAVEN ENERGY TERMINAL LIGHTS (3) LDB mile 161.	30-02-48.390N 090-50-16.830W	FI R 2.5s			On mooring dolphin.	Private aid.
14760	OCCIDENTAL CHEMICAL DOCK LIGHTS (3) LDB mile 161.4.	30-03-08.000N 090-50-24.000W	FI R 2.5s	40		On dolphins.	Private aid.
14765	T.T. BARGE DOCK LIGHTS (2) RDB Mile 162.3	30-03-15.040N 090-50-49.684W	FI G 2.5s	10		On dock.	Private aid.
14770	NITA LIGHT 162 LDB mile 162.2.	30-03-47.149N 090-51-00.538W	Iso R 6s		5	TR on pile.	
14775	BRILLIANT POINT LIGHT 163 RDB mile 163.5.	30-03-37.237N 090-52-22.462W	Iso G 6s		4	SG on skeleton tower.	
14780	ZEN-NOH GRAIN DOCK LIGHTS (3) LDB mile 163.8.	30-03-52.430N 090-52-30.070W	FI R 2.5s			On grain dock.	Private aid.
14785	ST ALICE LIGHT 165 RDB mile 164.8.	30-03-40.759N 090-53-46.138W	Q G		5	SG on skeleton tower on piles.	
14795	CHEVRON CHEMICAL DOCK LIGHTS (7) RDB mile 166.2	30-04-55.000N 090-54-40.000W	FI G 2.5s	10		On dolphins.	Private aid.
14800	SHELL OIL LOADING PLATFORM LIGHT RDB mile 166.1.	30-04-39.000N 090-54-32.000W	FI G 4s			On loading platform.	Private aid.
14805	CHEVRON DOCK LIGHTS (2) RDB mile 166.8.	30-05-10.000N 090-54-45.000W	FI G 2.5s			Piles.	Private aid.
14815	YARA NORTH AMERICA MOORING DOLPHIN LIGHT LDB mile 167	30-05-26.280N 090-54-28.610W	FI R 2.5s			On mooring dolphin.	Private aid.
14820	AGRICO CHEMICAL DOCK LIGHTS (3) RDB mile 167.0.	30-05-19.900N 090-54-46.000W	FI G 2.5s			On dock extremities.	LIGHTS FLASH IN UNISON. Private aid.
14825	EAGLE ASPHALT PRODUCTS LIGHTS (2) RDB mile 167.5.	30-06-01.720N 090-54-58.180W	FI G 2.5s			On mooring dolphins.	Private aid.
14830	LAFARGE CEMENT COMPANY DOLPHIN LIGHTS (2) LDB mile 167.9.	30-06-16.000N 090-54-36.000W	FI R 2.5s	10		On dolphins.	Private aid.
Sunshine Bridge Approach							
14835	- 1 V-AIS	30-05-46.841N 090-54-53.264W					AIS: MMSI 993682687
14840	- Buoy A	30-05-47.307N 090-54-43.967W				Green can with red bands.	AIS: MMSI 993682010
14845	- B V-AIS	30-05-59.276N 090-54-46.663W					AIS: MMSI 993682816
14846	- 4 V-AIS	30-06-00.500N 090-54-36.830W					AIS: MMSI 993682814.
14850	- Buoy C	30-06-04.986N 090-54-48.299W				Green can with red bands.	AIS: MMSI 993682012

(1) No.	(2) Name and Location	(3) Position	(4) Characteristic	(5) Height	(6) Range	(7) Structure	(8) Remarks
MISSISSIPPI RIVER (Louisiana) - Eighth District							
MISSISSIPPI RIVER - New Orleans to Baton Rouge (Chart 11370)							
New Orleans to Baton Rouge							
<i>Designations left descending bank (LDB) and right descending bank (RDB) are as seen from a vessel going downstream. Low water buoys are not listed and their positions may be frequently shifted with changing stages and conditions of the river.</i>							
14855	STAR ENTERPRISE DOCK LIGHTS (4) LDB mile 168.1.	30-06-34.000N 090-54-41.000W	FI R 2.5s			On dock.	Private aid.
14860	STAR ENTERPRISE NORTH DOCK LIGHTS (3) LDB mile 168.5.	30-06-43.000N 090-54-40.000W	FI R 2.5s			On dock.	HORN: 1 BLAST EV 20S (2S BL). Private aid.
14865	IMPALA WAREHOUSING DOCK LIGHTS (2) LDB mile 169.2.	30-07-26.000N 090-54-55.000W	Q R				Private aid.
14870	<i>Impala Warehousing Lighted Mooring Buoy A</i> LDB mile 169.3	30-07-40.000N 090-55-08.000W	Q W			White with blue band.	Private aid.
14875	<i>Impala Warehousing Lighted Mooring Buoy B</i> LDB mile 169.5	30-07-29.000N 090-55-01.000W	Q W			White with blue band.	Private aid.
14880	IMPALA WAREHOUSING TERMINAL DOCK LIGHT LDB mile 169.5.	30-07-46.000N 090-55-08.000W	FI R 2.5s			On dolphin.	Private aid.
14885	IMPALA WAREHOUSING DOLPHIN LIGHTS (2) LDB mile 170.3.	30-07-39.000N 090-55-03.000W	FI R 2.5s			On dolphin.	Private aid.
14890	IMPALA WAREHOUSING LIGHT 170 LDB mile 170.6.	30-08-22.519N 090-55-59.928W	Q R		4	TR on skeleton tower on piles.	
14895	RIVER CEMENT COMPANY DOCK LIGHTS LDB mile 170.9.	30-08-25.000N 090-56-22.000W	FI R 2.5s	21		On mooring dolphin.	Private aid.
14900	RIVERTON LIGHT 172 LDB mile 171.2.	30-08-13.267N 090-56-44.506W	Iso R 6s		4	TR on skeleton tower on concrete pad.	
14905	WADE HAMPTON LIGHT 173 RDB mile 172.0.	30-07-43.698N 090-56-31.288W	Iso G 6s		5	SG on skeleton tower.	
14910	RATEAU LIGHT 173A RDB mile 173.0.	30-06-27.691N 090-56-47.458W	Q G		4	SG on skeleton tower on piles.	
14915	CF INDUSTRIES NITROGEN DOLPHIN LIGHTS (2) RDB mile 173.4.	30-06-12.250N 090-57-24.230W	FI G 2.5s			On dolphins.	Private aid.
14917	CF INDUSTRIES MOORING DOLPHIN LIGHTS (2) RDB mile 173.5	30-06-17.150N 090-57-09.365W	FI W 2.5s			Marks upstream and downstream mooring dolphins.	Private aid.
14920	CF INDUSTRIES NITROGEN BARGE DOCK LIGHTS (2) RDB mile 173.6.	30-06-10.820N 090-57-34.520W	FI G 2.5s			On dock.	Private aid.
14925	BRINGIER POINT LIGHT 174 LDB mile 173.7.	30-06-46.999N 090-57-07.948W	Q R		5	TR on skeleton tower on piles.	
14930	C. F. INDUSTRIES NITROGEN MOORING FACILITIES LIGHTS (3) RDB mile 173.7.	30-06-10.620N 090-57-47.830W	FI G 2.5s			On dock extremities.	Private aid.
14935	PUMPKIN BEZETTE J RANGE FRONT LIGHT LDB mile 174.6.	30-06-49.786N 090-58-09.272W	F W			KRW on skeleton tower on sills.	Lighted throughout 24 hours.
14940	PUMPKIN BEZETTE J RANGE REAR LIGHT 242 yards, 085° from front light.	30-06-50.464N 090-58-00.254W	F W			KRW on skeleton tower on platform.	Lighted throughout 24 hours.
14945	PUMPKIN BEZETTE LIGHT 176 LDB mile 174.6.	30-06-49.786N 090-58-09.272W	FI R 2.5s		5	TR on same structure as Range J Front Light.	
14947	Le Pelican Wreck V-AIS MM 175.3 RDB	30-06-37.019N 090-59-14.028W					AIS: MMSI 993682028
14950	BAYOU LAFOURCHE INTAKE LIGHT RDB mile 175.4.	30-06-36.307N 090-59-23.323W	FI G 2.5s			On monopile.	Private aid.
14950.01	Bayou Lafourche Intake V-AIS MM 175.4 RDB	30-06-38.089N 090-59-25.468W					AIS: MMSI 993682027

(1) No.	(2) Name and Location	(3) Position	(4) Characteristic	(5) Height	(6) Range	(7) Structure	(8) Remarks
MISSISSIPPI RIVER (Louisiana) - Eighth District							
MISSISSIPPI RIVER - New Orleans to Baton Rouge (Chart 11370)							
New Orleans to Baton Rouge							
<i>Designations left descending bank (LDB) and right descending bank (RDB) are as seen from a vessel going downstream. Low water buoys are not listed and their positions may be frequently shifted with changing stages and conditions of the river.</i>							
14955	SMOKE BEND RANGE FRONT LIGHT RDB mile 177.1.	30-06-36.764N 091-00-52.587W	Iso W 2s			KRW on skeleton tower on piles.	Visible all around; higher intensity on rangeline.
14960	SMOKE BEND RANGE REAR LIGHT 181 yards, 264.9° from front light.	30-06-36.298N 091-00-58.735W	Iso W 6s			KRW on skeleton tower on piles.	Visible all around; higher intensity on rangeline.
14965	EVAN HALL LIGHT 177 RDB Mile 177.9.	30-06-52.369N 091-01-52.158W	Iso G 6s		5	SG on skeleton tower.	
14970	MCMANOR LIGHT 179 RDB mile 178.5.	30-07-31.951N 091-02-11.782W	Q G		4	SG on skeleton tower on concrete block.	
14975	EIGHTY ONE MILE POINT LIGHT 180 LDB mile 178.8.	30-07-22.117N 091-01-32.200W	Q R		4	TR on skeleton tower.	
14980	GEM LIGHT 180A LDB Mile 180.9.	30-08-37.813N 090-59-47.920W	Iso R 6s		5	TR on skeleton tower on piles.	
14982	MATADOR DOCK LIGHTS (3) LDB 181.5.	30-09-11.000N 090-59-48.000W	FI R 2.5s			Marks dock.	Private aid.
14985	PHILADELPHIA POINT C RANGE FRONT LIGHT RDB mile 182.5.	30-09-38.933N 091-00-22.820W				Skeleton tower on sills.	Visible 3° each side of rangeline. Lighted throughout 24 hours.
14990	PHILADELPHIA POINT C RANGE REAR LIGHT 164 yards, 165.5° from front light.	30-09-34.210N 091-00-21.425W				Iso W 6s	Skeleton tower on sills. Visible 3° each side of rangeline. Lighted throughout 24 hours.
14993	IMTT GEISMAR DOCK LIGHTS (2)	30-11-21.410N 091-00-56.570W	FI R 2.5s			Marks outermost upstream and outermost downstream dock structures.	Private aid.
14995	OSCA BARGE DOCK LIGHTS (2) LDB mile 184.1	30-11-44.800N 091-01-12.000W	FI R 6s			On dolphins.	Private aid.
15000	NEW RIVER LIGHT 184 LDB mile 184.8.	30-11-53.785N 091-01-17.194W	Iso R 6s		5	TR on skeleton tower on piles.	
15005	MONOCHEM DOCK LIGHTS (2) LDB mile 184.8.	30-11-52.110N 091-01-19.500W	F R			On dolphins.	Private aid.
15010	HONEYWELL CHEMICAL DOCK LIGHTS (2) LDB mile 186.8.	30-12-55.000N 090-03-16.000W	FI R 4s			On pier.	Private aid.
15015	COS-MAR LIGHTS (2) LDB mile 187.9.	30-13-03.000N 091-04-06.500W	FI R 4s			Dolphins.	Private aid.
15020	RESCUE LIGHT 190 LDB mile 188.6.	30-12-58.198N 091-04-57.946W	Iso R 6s		4	TR on pile.	
15022	<i>Bear Industries Dolphin Lights</i> (2) LDB mile 189.3	30-12-51.341N 091-05-14.520W	FI R 2.5s			Marks upstream and downstream dolphins.	Private aid.
15025	ALHAMBRA RANGE FRONT D LIGHT LDB mile 189.4.	30-12-44.097N 091-05-49.152W	Iso R 2s			KRW on skeleton tower on piles.	Visible all around; higher intensity on rangeline.
15030	ALHAMBRA RANGE REAR D LIGHT 278 yards, 043.9° from front light.	30-12-50.045N 091-05-42.560W	Iso R 6s			KRW on skeleton tower on mud sills.	Visible all around; higher intensity on rangeline.
15035	White Castle Lower Anchorage Daybeacon 190.4 RDB mile 190.4	30-11-51.799N 091-06-19.288W				NY on pile.	Ra ref.
15040	White Castle Anchorage Upper Daybeacon 191.1 RDB mile 191.1	30-11-28.279N 091-06-55.708W				NY on pile.	Ra ref.
15045	WHITE CASTLE RANGE FRONT LIGHT RDB mile 192.7.	30-10-36.393N 091-08-10.751W	F G			KRW on skeleton tower on piles.	

(1) No.	(2) Name and Location	(3) Position	(4) Characteristic	(5) Height	(6) Range	(7) Structure	(8) Remarks
MISSISSIPPI RIVER (Louisiana) - Eighth District							
MISSISSIPPI RIVER - New Orleans to Baton Rouge (Chart 11370)							
New Orleans to Baton Rouge							
<i>Designations left descending bank (LDB) and right descending bank (RDB) are as seen from a vessel going downstream. Low water buoys are not listed and their positions may be frequently shifted with changing stages and conditions of the river.</i>							
15050	WHITE CASTLE RANGE REAR LIGHT 164 yards, 224.0° from front light.	30-10-32.891N 091-08-14.632W	F G			KRW on skeleton tower on piles.	
15055	WHITE CASTLE LIGHT 193 RDB mile 193.5.	30-10-36.188N 091-09-09.524W	Q G		5	SG on skeleton tower.	
15060	EUREKA LIGHT 195 RDB mile 194.8.	30-11-23.557N 091-09-58.565W	Iso G 6s		4	SG on pile.	
15065	WHITE ALDER MEMORIAL LIGHT 195A RDB mile 195.2.	30-11-56.266N 091-10-07.916W	Q G		5	SG on skeleton tower on concrete block.	
15070	BAYOU GOULA BEND LIGHT 197 RDB mile 196.2.	30-12-54.007N 091-09-43.996W	Iso G 6s		5	SG on skeleton tower on piles.	
15072	SHINTECH UPPER DOCK LIGHT	30-13-18.580N 091-09-12.150W	FI G 2.5s			Marks outermost upstream dock.	Private aid.
15075	BAYOU GOULA E RANGE FRONT LIGHT RDB mile 197.1.	30-13-25.672N 091-09-07.416W	F W			KRW on skeleton tower.	Visible all around; higher intensity 1.5° each side of range line.
15080	BAYOU GOULA E RANGE REAR LIGHT 222 yards, 248.8° from front light.	30-13-23.292N 091-09-14.054W	F W			KRW on skeleton tower.	Visible all around; higher intensity 1.5° each side of range line.
15085	SUNOCO TERMINAL DOLPHIN LIGHTS (2) LDB mile 198.2.	30-13-42.000N 091-07-59.000W	FI R 2.5s			On dolphins.	Private aid.
15090	VIRGINIA RANGE FRONT LIGHT LDB mile 198.7.	30-14-00.073N 091-07-24.843W	F R			KRW on skeleton tower.	Visible all around; higher intensity on rangeline.
15095	VIRGINIA RANGE REAR LIGHT 176 yards, 068° from front light.	30-14-01.957N 091-07-19.222W	F R			KRW on skeleton tower.	Visible all around; higher intensity on rangeline.
15100	OLIN DOCK LIGHTS (3)	30-14-44.050N 091-06-28.570W	FI R 4s			On dolphins.	Private aid.
15105	ST. GABRIEL DOCK LIGHT LDB mile 200.6.	30-19-23.000N 091-09-25.000W	FI R 2.5s			On end of dock.	Private aid.
15110	ST GABRIEL LIGHT 202 LDB mile 200.7.	30-15-25.267N 091-06-22.588W	Q R		4	TR on skeleton tower on piles.	
15115	WILLOW GLENN LOWER DOCK LIGHT	30-16-08.340N 091-07-04.780W	FI R 2.5s			Marks lower dock structure	Private aid.
15115.01	WILLOW GLENN UPPER DOCK LIGHT	30-16-13.170N 091-07-10.780W	FI R 2.5s			Marks upper dock structure.	Private aid.
15120	BAYOU PAUL LIGHT 204 LDB mile 202.1.	30-16-29.307N 091-07-34.054W	Iso R 6s		4	TR on skeleton tower on piles.	
15125	GRANADA RANGE F LOWER FRONT LIGHT LDB mile 203.2	30-16-52.290N 091-08-29.604W	Q G			NG on pile.	Visible 144° - 269°
15130	GRANADA RANGE F LOWER REAR LIGHT LDB mile 203.2	30-16-52.771N 091-08-24.431W	Iso G 6s			NG on pile.	Visible 144° - 269°
15135	GRANADA RANGE F FRONT LIGHT LDB mile 203.2.	30-16-53.156N 091-08-33.476W	F W			KRW on skeleton tower.	
15140	GRANADA RANGE F REAR LIGHT 274 yards, 083.7° from front light.	30-16-54.029N 091-08-24.162W	F W			KRW on skeleton tower.	
15145	GRANADA RANGE F UPPER FRONT LIGHT LDB mile 203.2	30-16-54.122N 091-08-36.312W	Q R			NR on pile.	Visible 144° - 269°
15150	GRANADA RANGE F UPPER REAR LIGHT LDB mile 203.2	30-16-54.767N 091-08-29.682W	Iso R 6s			NR on pile.	Visible 144° - 269°

(1) No.	(2) Name and Location	(3) Position	(4) Characteristic	(5) Height	(6) Range	(7) Structure	(8) Remarks
MISSISSIPPI RIVER (Louisiana) - Eighth District							
MISSISSIPPI RIVER - New Orleans to Baton Rouge (Chart 11370)							
New Orleans to Baton Rouge							
<i>Designations left descending bank (LDB) and right descending bank (RDB) are as seen from a vessel going downstream. Low water buoys are not listed and their positions may be frequently shifted with changing stages and conditions of the river.</i>							
15155	PETROUNITED TANKER DOCK LIGHTS (3) LDB mile 203.8.	30-16-58.500N 091-09-18.700W	FI R 2.5s			On wharf and mooring dolphins.	Private aid.
15160	ASHLAND DOCK LIGHTS(2) RDB mile 204.8.	30-16-33.000N 091-10-19.200W	FI G 4s			On ends of dock.	Private aid.
15165	GEORGIA PACIFIC WHARF LIGHTS (5) RDB mile 205.4.	30-16-31.000N 091-11-02.000W	FI G 2.5s			On ends of wharf and mooring dolphins.	HORN: 1 BLAST EV 15S (3S BL). Private aid.
15170	ST LOUIS PLANTATION RANGE FRONT LIGHT RDB mile 206.8.	30-16-31.513N 091-12-19.117W	F G			KRW on skeleton tower.	
15175	ST LOUIS PLANTATION RANGE REAR LIGHT 219 yards, 263.6° from front light.	30-16-30.796N 091-12-26.570W	F G			KRW on skeleton tower.	
15180	PLAQUEMINE LIGHT 209 RDB mile 209.0.	30-17-41.419N 091-14-01.618W	Iso G 6s		4	SG on skeleton tower on pile.	Higher intensity beam up and down river.
15185	RELIANCE LIGHT 211 RDB mile 209.4.	30-18-23.127N 091-14-00.976W	Q G		5	SG on skeleton tower on concrete block.	
15190	PLAQUEMINE WHARF LIGHTS (3) RDB mile 209.9.	30-18-44.000N 091-13-32.500W	FI G 2.5s			on dolphins.	HORN: 1 BLAST EV 20S (2S BL). Private aid.
15195	PLAQUEMINE BEND LIGHT 213 RDB mile 210.4.	30-19-04.159N 091-13-06.328W	Iso G 6s		4	SG on pile.	
15200	MEDORA G RANGE FRONT LIGHT RDB mile 211.4.	30-19-20.600N 091-12-07.179W	FI W 2.5s			KRW on skeleton tower on mud sills.	Visible all around.
15205	MEDORA G RANGE REAR LIGHT 290 yards, 290.4° from front light.	30-19-22.757N 091-12-13.900W	Iso W 6s			KRW on skeleton tower on mud sills.	Visible all around.
15210	OLD HERMITAGE RANGE FRONT LIGHT LDB mile 213.4.	30-18-38.823N 091-09-56.731W	Iso R 2s			KRW on skeleton tower.	Visible all around; higher intensity on rangeline. Lighted nighttime only.
15215	OLD HERMITAGE RANGE REAR LIGHT 218 yards, 110° from front light.	30-18-36.584N 091-09-49.733W	Iso R 6s			KRW on skeleton tower.	Visible all around; higher intensity on rangeline. Lighted nighttime only.
15220	WADLINGTON LIGHT 214 LDB mile 214.0.	30-18-37.669N 091-09-23.836W	Iso R 6s		4	TR on skeleton tower.	
15225	MANCHAC BEND LIGHT 216 LDB mile 214.9.	30-19-02.593N 091-08-22.156W	Q R		4	TR on skeleton tower.	
15230	BURTVILLE LIGHT 216A LDB mile 215.6.	30-19-53.602N 091-08-17.359W	Iso R 6s		4	TR on skeleton tower.	
15235	LONGWOOD PLANTATION LIGHT 216B LDB mile 216.2.	30-20-14.737N 091-08-31.090W	Q R		4	TR on skeleton tower on piles.	
15240	MULBERRY GROVE LIGHT 218 LDB Mile 217.3.	30-20-50.209N 091-09-46.792W	Iso R 6s		3	TR on skeleton tower on piles.	
15245	RICHARD POWELL RANGE FRONT LIGHT LDB mile 218.4.	30-21-07.219N 091-10-52.813W	Oc W 4s			KRW on skeleton tower on sill.	Visible all around.
15250	RICHARD POWELL RANGE REAR LIGHT 200 yards, 060.9° from front light.	30-21-10.101N 091-10-46.830W	F W			KRW on skeleton tower.	Visible all around.
15255	SARDINE POINT LIGHT 221 RDB mile 220.0.	30-20-17.005N 091-12-23.731W	Q G		3	SG on skeleton tower on mud sills.	
15260	NEW HOPE LIGHT 221A RDB mile 221.3.	30-20-11.825N 091-13-45.456W	Q G		3	SG on skeleton tower.	

(1) No.	(2) Name and Location	(3) Position	(4) Characteristic	(5) Height	(6) Range	(7) Structure	(8) Remarks
MISSISSIPPI RIVER (Louisiana) - Eighth District							
MISSISSIPPI RIVER - New Orleans to Baton Rouge (Chart 11370)							
New Orleans to Baton Rouge							
<i>Designations left descending bank (LDB) and right descending bank (RDB) are as seen from a vessel going downstream. Low water buoys are not listed and their positions may be frequently shifted with changing stages and conditions of the river.</i>							
15265	VOPAK WHARF LIGHTS (5) RDB mile 221.8.	30-20-29.000N 091-14-23.000W	FI G 2.5s			On dock extremities.	Private aid.
15270	ST DELPHINE LIGHT 223 RDB mile 222.3.	30-20-53.584N 091-14-47.218W	Iso G 6s		4	SG on skeleton tower on concrete block.	
15275	MISSOURI LIGHT 223A RDB mile 222.6.	30-21-14.933N 091-14-52.468W	Q G		3	SG on skeleton tower on concrete block.	
15280	RED EYE H RANGE FRONT LIGHT RDB mile 223.2.	30-21-46.157N 091-14-49.973W	F G			KRW on skeleton tower on mud sills.	
15280.01	RED EYE H LIGHT	30-21-46.157N 091-14-49.973W	FI G 2.5s			On same structure as Red Eye H Range Front Light.	
15285	RED EYE H RANGE REAR LIGHT 233 yards, 226.5° from front light.	30-21-41.408N 091-14-55.740W	F G			KRW on skeleton tower.	
15295	Baton Rouge General Anchorage Lower Daybeacon 225.8	30-23-31.932N 091-13-28.740W				NY on pile.	Ra ref.
15300	ARLINGTON RANGE FRONT LIGHT LDB mile 226.3.	30-23-42.141N 091-12-28.968W	F R			KRW on skeleton tower.	Visible all around; higher intensity 1.5° each side of range line.
15305	ARLINGTON RANGE REAR LIGHT 267 yards, 046.5° from front light.	30-23-47.588N 091-12-22.341W	F R			KRW on skeleton tower.	Visible all around; higher intensity 1.5° each side of range line.
15310	COLLEGE TOWN LIGHT 226 LDB mile 226.6.	30-24-12.853N 091-12-08.380W	Q R		4	TR on skeleton tower.	
15315	Baton Rouge General Anchorage Upper Daybeacon 227.3	30-24-41.015N 091-12-32.070W				NY on tree.	Ra ref.
15320	GARTNESS LIGHT 228 LDB mile 227.8.	30-25-01.237N 091-11-47.326W	Q R		4	TR on skeleton tower on piles.	
15325	Lower Baton Rouge Anchorage Lower Daybeacon 228.5	30-25-34.338N 091-11-37.887W				NY on pile.	Ra ref.
15330	Lower Baton Rouge Anchorage Upper Daybeacon 229.0	30-26-08.250N 091-11-34.411W				NY on tree.	Ra ref.
15335	<i>Greater Baton Rouge Port Commission Lighted Mooring Buoy D</i> LDB mile 229.0.	30-25-54.000N 091-11-47.000W	Q W			White with blue band.	Private aid.
15340	<i>Greater Baton Rouge Port Commission Lighted Mooring Buoy C</i> LDB mile 229.0.	30-26-09.000N 091-11-44.000W	Q W			White with blue band.	Private aid.
15345	<i>Greater Baton Rouge Port Commission Lighted Mooring Buoy B</i> LDB mile 229.0.	30-26-09.000N 091-11-46.000W	Q W			White with blue band.	Private aid.
15350	<i>Greater Baton Rouge Port Commission Lighted Mooring Buoy A</i> LDB mile 229.0.	30-26-09.000N 091-11-48.000W	Q W			White with blue band.	Private aid.
15355	I-10 Bridge Approach Buoy E	30-26-15.452N 091-11-47.798W				Red nun with green bands.	AIS: MMSI 993682013
15360	I-10 Bridge Approach F V-AIS	30-26-28.671N 091-11-47.251W					AIS: MMSI 993682123
15365	I-10 Bridge Approach Buoy G	30-26-31.659N 091-11-47.215W				Red nun with green bands.	AIS: MMSI 993682015
15370	BELLE OF BATON ROUGE DOCK LIGHTS (2) LDB mile 229.4	30-26-30.000N 091-11-32.000W	FI R 2.5s			On piles.	Private aid.
15375	Middle Baton Rouge Anchorage Lower Daybeacon 229.6	30-26-49.225N 091-12-04.822W				NY on pile.	Ra ref.

(1) No.	(2) Name and Location	(3) Position	(4) Characteristic	(5) Height	(6) Range	(7) Structure	(8) Remarks
MISSISSIPPI RIVER (Louisiana) - Eighth District							
MISSISSIPPI RIVER - New Orleans to Baton Rouge (Chart 11370)							
New Orleans to Baton Rouge							
<i>Designations left descending bank (LDB) and right descending bank (RDB) are as seen from a vessel going downstream. Low water buoys are not listed and their positions may be frequently shifted with changing stages and conditions of the river.</i>							
15380	Middle Baton Rouge Anchorage Upper Daybeacon 229.8	30-26-55.693N 091-12-07.827W				NY on pile.	Ra ref.
15385	CASINO ROUGE BARRIER BARGE LIGHTS (2) LDB mile 230.4	30-27-38.800N 091-11-33.000W	FI R 2.5s			On barrier barge.	Private aid.
15390	Upper Baton Rouge Anchorage Lower Daybeacon 230.6	30-27-42.941N 091-11-32.483W				NY on tree.	Ra ref.
15395	Upper Baton Rouge Anchorage Upper Daybeacon 231.0	30-27-53.275N 091-11-31.282W				NY on pile.	Ra ref.
15400	PLACID MOORING FACILITY LIGHTS (5) RDB mile 231.8.	30-28-26.260N 091-11-59.930W	FI G 2.5s			On dolphins.	Private aid.
15405	EXXON REFINERY DOLPHIN AND DOCK LIGHTS (10) LDB mile 232.2.	30-29-10.000N 091-11-37.000W	FI R 2.5s	50		On dolphin.	Private aid.
15410	INTERCONTINENTAL TERMINAL COMPANY DOLPHIN LIGHTS (3) RDB mile 232.4.	30-29-01.190N 091-11-58.380W	FI G 2.5s			On dolphins.	Private aid.
15415	HALL-BUCK COKE TERMINAL DOCK LIGHTS (2) LDB mile 233.0.	30-29-37.000N 090-11-00.000W	FI R 2.5s			On piles.	Private aid.
15420	FORMOSA PLASTICS LOWER DOCK LIGHTS (2) LDB mile 233.5.	30-30-04.000N 091-11-39.000W	FI R 2.5s			On dolphins.	Private aid.
15425	FORMOSA PLASTICS UPPER DOCK LIGHTS (3) LDB mile 233.7	30-30-18.000N 091-11-39.000W	FI R 2.5s			On dock.	Private aid.
NEW ORLEANS HARBOR (Chart 11368)							
New Orleans to Baton Rouge							
<i>Designations left descending bank (LDB) and right descending bank (RDB) are as seen from a vessel going downstream. Low water buoys are not listed and their positions may be frequently shifted with changing stages and condition of the river.</i>							
15426	Baton Rouge Bridge Port Allen Pier South V-AIS	30-30-21.599N 091-11-56.998W					AIS: MMSI 993682021
15427	Baton Rouge Bridge Baton Rouge Pier South V-AIS	30-30-22.309N 091-11-49.668W					AIS: MMSI 993682017
15428	Baton Rouge Bridge Port Allen Pier North V-AIS	30-30-26.489N 091-11-56.988W					AIS: MMSI 993682020
15429	Baton Rouge Bridge Baton Rouge Pier North V-AIS	30-30-27.039N 091-11-49.648W					AIS: MMSI 993682016
LOUISIANA - Eighth District							
MISSISSIPPI RIVER DELTA							
Tiger Pass							
15455	- DANGER LIGHT A	29-08-12.944N 089-26-09.994W	FI W 2.5s	17	3	NW on dolphin worded DANGER JETTIES.	Ra ref.
15460	- DANGER LIGHT B 75 feet outside channel limit.	29-08-23.237N 089-25-49.196W	FI W 2.5s	17	3	NW on dolphin worded DANGER JETTIES.	Ra ref.
15465	- Danger Daybeacon C 75 feet outside channel limit.	29-08-19.840N 089-25-47.215W				NW on dolphin worded DANGER JETTIES.	Ra ref.
15470	- Danger Daybeacon D 75 feet outside channel limit.	29-08-31.605N 089-25-29.692W				NW on pile worded DANGER CHANNEL SHOALED.	Ra ref.
15475	- Danger Daybeacon E 75 feet outside channel limit.	29-08-27.970N 089-25-28.030W				NW on pile worded DANGER CHANNEL SHOALED.	Ra ref.
15480	- DANGER LIGHT F 75 feet outside channel limit.	29-08-36.234N 089-25-18.668W	FI W 2.5s	17	3	NW on pile worded DANGER CHANNEL SHOALED.	Ra ref.

(1) No.	(2) Name and Location	(3) Position	(4) Characteristic	(5) Height	(6) Range	(7) Structure	(8) Remarks
LOUISIANA - Eighth District							
MISSISSIPPI RIVER DELTA							
Tiger Pass							
15485	- DANGER LIGHT G 75 feet outside channel limit.	29-08-32.131N 089-25-19.082W	Fl W 2.5s	17	3	NW on pile worded DANGER CHANNEL SHOALED.	Ra ref.
15495	- Danger Daybeacon H	29-08-42.838N 089-24-55.215W				NW on pile worded DANGER CHANNEL SHOALED.	Ra ref.
15500	- Danger Daybeacon I	29-08-53.059N 089-24-46.706W				NW on pile worded DANGER CHANNEL SHOALED.	Ra ref.
15525	- DANGER LIGHT J	29-09-09.959N 089-23-55.585W	Fl W 2.5s	17	3	NW on pile worded DANGER CHANNEL SHOALED.	Ra ref.
15530	- DANGER LIGHT K	29-09-08.141N 089-23-47.566W	Fl W 2.5s	17	3	NW on pile worded DANGER CHANNEL SHOALED.	Ra ref.
15535	- LIGHT 23	29-09-14.718N 089-23-43.313W	Fl G 4s	17	3	SG on pile.	Ra ref.
15540	- Buoy 24	29-09-18.493N 089-23-33.242W				Red nun.	
15545	- Daybeacon 25	29-09-30.543N 089-23-20.545W				SG on pile.	
15550	- Daybeacon 26	29-09-27.620N 089-23-19.915W				TR on pile.	Ra ref.
15555	- Daybeacon 27	29-09-48.385N 089-22-47.125W				SG on pile.	
15560	- Daybeacon 28	29-09-46.142N 089-22-44.620W				TR on pile.	
15565	- Daybeacon 29	29-10-06.874N 089-22-26.536W				SG on pile.	Ra ref.
15570	- Daybeacon 30	29-10-01.556N 089-22-27.946W				TR on pile.	Ra ref.
15575	- Daybeacon 31	29-10-18.088N 089-22-09.159W				SG on pile.	Ra ref.
15580	- Daybeacon 32	29-10-16.529N 089-22-05.825W				TR on pile.	Ra ref.
15585	- Daybeacon 33	29-10-27.755N 089-22-01.525W				SG on pile.	
15590	- LIGHT 34	29-10-26.429N 089-21-57.947W	Fl R 6s	17	3	TR on pile.	Ra ref.
15595	- Daybeacon 35	29-10-41.764N 089-21-55.199W				SG on pile.	
15600	- Daybeacon 36	29-10-40.993N 089-21-52.061W				TR on pile.	Ra ref.
15605	- Daybeacon 37	29-10-55.177N 089-21-53.261W				SG on pile.	Ra ref.
15610	- Daybeacon 38	29-11-02.027N 089-21-49.485W				TR on pile.	Ra ref.
15612	- Buoy 38A	29-11-08.842N 089-21-47.185W				Red nun.	
15615	- Daybeacon 39	29-11-17.017N 089-21-47.968W				SG on pile.	Ra ref.
15620	- Daybeacon 40	29-11-15.639N 089-21-44.586W				TR on pile.	Ra ref.
15625	- LIGHT 41	29-11-28.182N 089-21-40.358W	Fl G 4s	17	3	SG on pile.	Ra ref.
15630	- Daybeacon 42	29-11-24.462N 089-21-38.526W				TR on pile.	Ra ref.
15635	- Daybeacon 43	29-11-42.984N 089-21-33.828W				SG on pile.	
15640	- LIGHT 44	29-11-41.640N 089-21-30.146W	Fl R 6s	17	3	TR on pile.	Ra ref.

(1) No.	(2) Name and Location	(3) Position	(4) Characteristic	(5) Height	(6) Range	(7) Structure	(8) Remarks
LOUISIANA - Eighth District							
MISSISSIPPI RIVER DELTA							
Tiger Pass							
15645	- Daybeacon 45	29-11-55.204N 089-21-24.256W				SG on pile.	Ra ref.
15652	- Buoy 46	29-11-53.363N 089-21-22.085W				Red nun.	
15655	- Daybeacon 47	29-12-20.564N 089-21-15.134W				SG on pile.	Ra ref.
15660	- Daybeacon 48	29-12-19.999N 089-21-11.303W				TR on pile.	Ra ref.
15665	- Buoy 50	29-12-30.582N 089-21-08.622W				Red nun.	
15670	- Daybeacon 51	29-12-46.640N 089-21-03.620W				SG on pile.	Ra ref.
15675	- LIGHT 52	29-12-55.290N 089-20-59.572W	FI R 4s	17	3	TR on pile.	Ra ref.
15677	- Buoy 52A	29-13-05.470N 089-21-02.965W				Red nun.	
15680	- Buoy 53	29-12-54.684N 089-21-03.236W				Green can.	
15685	- Buoy 54	29-13-12.099N 089-21-02.676W				Red nun.	
15690	- Daybeacon 55	29-13-26.829N 089-20-58.394W				SG on pile.	Ra ref.
15695	- LIGHT 56	29-13-42.860N 089-20-54.326W	FI R 2.5s	17	3	TR on pile.	Ra ref.
15700	- Buoy 58	29-14-06.279N 089-21-28.063W				Red nun.	
15705	DYNEGY LPG DOCK NO. 1 LIGHT	29-13-26.000N 089-23-33.000W	FI G 2.5s	40		On dock.	Private aid.
15710	DYNEGY LPG DOCK NO.2 LIGHT	29-13-30.000N 089-23-30.000W	FI G 2.5s	40		On dock.	Private aid.
BARATARIA BAY AND APPROACHES (Chart 11358)							
Empire Waterway							
15725	- DANGER LIGHT A	29-14-56.736N 089-36-28.570W	FI W 2.5s	17	4	NW on pile worded DANGER JETTIES.	Ra ref.
15727	CPRA BARATARIA BASIN SCIENTIFIC PLATFORM LIGHT	29-18-15.880N 089-35-49.230W	Q W			Marks scientific platform structure.	Private aid.
15728	<i>Great Lakes Dredge & Dock Lighted Danger Buoys (20)</i>	29-21-25.936N 089-35-47.851W	FI W 2.5s			Marks submerged dredge pipeline.	Private aid.
15728.01	<i>Great Lakes Dredge & Dock Lighted Danger Buoys (20)</i>	29-15-25.104N 089-36-22.539W	FI W 2.5s			Marks submerged dredge pipeline.	Private aid.
15728.02	GREAT LAKES DREDGE & DOCK LIGHTED DANGER MARKS (8)	29-21-49.116N 089-35-55.078W	FI W 2.5s			Marks submerged spoil area.	Private aid.
15728.03	GREAT LAKES DREDGE & DOCK LIGHTED DANGER MARKS (8)	29-21-13.953N 089-35-41.864W	FI W 2.5s			Marks submerged spoil area.	Private aid.
15728.04	GREAT LAKES DREDGE & DOCK LIGHTED DANGER MARKS (8)	29-20-17.486N 089-35-34.745W	FI W 2.5s			Marks submerged spoil area.	Private aid.
15728.05	GREAT LAKES DREDGE & DOCK LIGHTED DANGER MARKS (8)	29-19-35.875N 089-36-06.105W	FI W 2.5s			Marks submerged spoil area.	Private aid.
15728.06	GREAT LAKES DREDGE & DOCK LIGHTED DANGER MARKS (8)	29-18-02.445N 089-35-52.720W	FI W 2.5s			Marks submerged spoil area.	Private aid.
15728.07	GREAT LAKES DREDGE & DOCK LIGHTED DANGER MARKS (8)	29-16-48.601N 089-36-02.706W	FI W 2.5s			Marks submerged spoil area.	Private aid.
15728.08	<i>Great Lakes Dredge & Dock Lighted Danger Buoy</i>	29-21-56.147N 089-35-56.088W	FI W 2.5s			Marks submerged dredge pipeline.	Private aid.
15728.09	<i>Great Lakes Dredge & Dock Lighted Danger Buoy</i>	29-20-43.172N 089-35-35.186W	FI W 2.5s			Marks submerged dredge pipeline.	Private aid.
15728.11	<i>Great Lakes Dredge & Dock Lighted Danger Buoys (4)</i>	29-18-55.737N 089-36-12.210W	FI W 2.5s			Marks submerged dredge pipeline.	Private aid.

(1) No.	(2) Name and Location	(3) Position	(4) Characteristic	(5) Height	(6) Range	(7) Structure	(8) Remarks
LOUISIANA - Eighth District							
BARATARIA BAY AND APPROACHES (Chart 11358)							
Empire Waterway							
15728.12	<i>Great Lakes Dredge & Dock Lighted Danger Buoys (3)</i>	29-17-41.945N 089-35-54.910W	FI W 2.5s			Marks submerged dredge pipeline.	Private aid.
15728.13	<i>Great Lakes Dredge & Dock Lighted Danger Buoys (2)</i>	29-22-45.117N 089-35-37.543W	FI W 2.5s			Marks submerged dredge pipeline.	Private aid.
15728.14	<i>Great Lakes Dredge & Dock Lighted Danger Buoy</i>	29-21-17.804N 089-35-43.442W	FI W 2.5s			Marks submerged dredge pipeline.	Private aid.
15728.15	<i>Great Lakes Dredge & Dock Lighted Danger Buoys (3)</i>	29-19-29.501N 089-36-12.802W	FI W 2.5s			Marks submerged dredge pipeline.	Private aid.
15728.16	<i>Great Lakes Dredge & Dock Lighted Danger Buoy</i>	29-14-52.582N 089-35-58.347W	FI W 2.5s			Marks submerged dredge pipeline.	Private aid.
15728.17	<i>Great Lakes Dredge & Dock Lighted Danger Buoy</i>	29-14-43.486N 089-35-40.368W	FI W 2.5s			Marks submerged dredge pipeline.	Private aid.
15728.18	<i>Great Lakes Dredge & Dock Lighted Danger Buoy</i>	29-14-37.949N 089-35-40.368W	FI W 2.5s			Marks submerged dredge pipeline.	Private aid.
15728.19	<i>Great Lakes Dredge & Dock Lighted Danger Buoy</i>	29-14-32.410N 089-34-55.798W	FI W 2.5s			Marks submerged dredge pipeline.	Private aid.
15728.21	<i>Great Lakes Dredge & Dock Lighted Danger Buoy</i>	29-14-26.863N 089-34-33.483W	FI W 2.5s			Marks submerged dredge pipeline.	Private aid.
15728.22	<i>Great Lakes Dredge & Dock Lighted Danger Buoy</i>	29-14-34.574N 089-34-23.059W	FI W 2.5s			Marks submerged dredge pipeline.	Private aid.
15728.23	<i>Great Lakes Dredge & Dock Lighted Danger Buoy</i>	29-14-48.263N 089-33-53.199W	FI W 2.5s			Marks submerged dredge pipeline.	Private aid.
15728.24	<i>Great Lakes Dredge & Dock Lighted Danger Buoy</i>	29-14-50.105N 089-33-51.707W	FI W 2.5s			Marks submerged dredge pipeline.	Private aid.
15728.25	<i>Great Lakes Dredge & Dock Lighted Danger Buoy</i>	29-16-17.866N 089-36-28.040W	FI W 2.5s			Marks submerged spoil.	Private aid.
15728.26	<i>Great Lakes Dredge & Dock Lighted Danger Buoy</i>	29-16-17.670N 089-36-16.176W	FI W 2.5s			Marks submerged spoil.	Private aid.
15728.27	<i>Great Lakes Dredge & Dock Lighted Danger Buoy</i>	29-16-15.231N 089-36-16.669W	FI W 2.5s			Marks submerged spoil.	Private aid.
15728.28	<i>Great Lakes Dredge & Dock Lighted Danger Buoy</i>	29-16-13.414N 089-36-17.028W	FI W 2.5s			Marks submerged spoil.	Private aid.
15728.29	<i>Great Lakes Dredge & Dock Lighted Danger Buoy</i>	29-16-10.965N 089-36-17.533W	FI W 2.5s			Marks submerged spoil.	Private aid.
15728.31	<i>Great Lakes Dredge & Dock Lighted Danger Buoy</i>	29-16-11.054N 089-36-23.550W	FI W 2.5s			Marks submerged spoil.	Private aid.
15728.32	<i>Great Lakes Dredge & Dock Lighted Danger Buoy</i>	29-18-22.248N 089-35-58.046W	FI W 2.5s			Marks submerged spoil.	Private aid.
15728.33	<i>Great Lakes Dredge & Dock Lighted Danger Buoy</i>	29-18-22.640N 089-35-57.701W	FI W 2.5s			Marks submerged spoil.	Private aid.
15728.34	<i>Great Lakes Dredge & Dock Lighted Danger Buoy</i>	29-18-20.520N 089-35-55.213W	FI W 2.5s			Marks submerged spoil.	Private aid.
15728.35	<i>Great Lakes Dredge & Dock Lighted Danger Buoy</i>	29-18-20.181N 089-35-55.625W	FI W 2.5s			Marks submerged spoil.	Private aid.
15728.36	<i>Great Lakes Dredge & Dock Lighted Danger Buoy</i>	29-18-18.805N 089-35-53.840W	FI W 2.5s			Marks submerged spoil.	Private aid.
15728.37	<i>Great Lakes Dredge & Dock Lighted Danger Buoy</i>	29-18-15.948N 089-35-52.607W	FI W 2.5s			Marks submerged spoil.	Private aid.
15728.38	<i>Great Lakes Dredge & Dock Lighted Danger Buoy</i>	29-18-15.806N 089-35-53.148W	FI W 2.5s			Marks submerged spoil.	Private aid.
15728.39	<i>Great Lakes Dredge & Dock Lighted Danger Buoy</i>	29-18-18.507N 089-35-54.314W	FI W 2.5s			Marks submerged spoil.	Private aid.
15728.41	<i>Great Lakes Dredge & Dock Lighted Danger Buoy</i>	29-16-14.220N 089-36-15.875W	FI W 2.5s			Marks submerged pipeline.	Private aid.
15728.42	<i>Great Lakes Dredge & Dock Lighted Danger Buoy</i>	29-16-13.942N 089-36-13.050W	FI W 2.5s			Marks submerged pipeline.	Private aid.
15728.43	<i>Great Lakes Dredge & Dock Lighted Danger Buoy</i>	29-15-55.492N 089-36-20.177W	FI W 2.5s			Marks submerged pipeline.	Private aid.
15728.44	<i>Great Lakes Dredge & Dock Lighted Danger Buoy</i>	29-15-54.931N 089-36-16.663W	FI W 2.5s			Marks submerged pipeline.	Private aid.
15728.45	<i>Great Lakes Dredge & Dock Lighted Danger Buoy</i>	29-19-33.400N 089-36-09.380W	FI W 2.5s			Marks submerged pipeline.	Private aid.
15728.46	<i>Great Lakes Dredge & Dock Lighted Danger Buoy</i>	29-19-33.980N 089-36-09.350W	FI W 2.5s			Marks submerged pipeline.	Private aid.

(1) No.	(2) Name and Location	(3) Position	(4) Characteristic	(5) Height	(6) Range	(7) Structure	(8) Remarks
LOUISIANA - Eighth District							
BARATARIA BAY AND APPROACHES (Chart 11358)							
Adams Bay							
15730	MEYERS CANAL LIGHT 1	29-22-22.000N 089-39-57.000W	FI G 2.5s	15		SG on dolphin.	Private aid.
15735	- Daybeacon A	29-22-46.178N 089-38-28.837W				NB on pile.	Ra ref.
15738	EXXON-MOBIL BASTIAN BAY PIPELINE LIGHT A	29-20-06.740N 089-38-26.410W	FI Y 2.5s			Marks submerged pipeline.	Private aid.
15740	- Lighted Buoy 13	29-22-17.638N 089-36-06.011W	FI G 4s		4	Green.	
15742	EXXON-MOBIL EAST PILING LIGHTS (20-25)	29-24-32.600N 089-49-07.320W	FI W 2.5s			Marks pilings.	Private aid.
15742.01	EXXON-MOBIL EAST PILING LIGHTS (26-30)	29-22-34.720N 089-44-29.090W	FI W 2.5s			Marks pilings.	Private aid.
15742.02	EXXON-MOBIL EAST PILING LIGHTS (31-35)	29-21-15.700N 089-41-48.680W	FI W 2.5s			Marks pilings.	Private aid.
15742.03	EXXON-MOBIL EAST PILING LIGHTS (36-41)	29-21-44.450N 089-34-34.320W	FI W 2.5s			Marks pilings.	Private aid.
15743	SHELLEY FARM SF1 SPECIAL LIGHTS (6)	29-18-56.343N 089-44-09.494W	FI Y 2.5s			Marks perimeter of aquaculture farm.	Private aid.
15743.01	SHELLEY FARM SF2 SPECIAL LIGHTS (6)	29-18-53.460N 089-43-33.952W	FI Y 2.5s			Marks perimeter of aquaculture farm.	Private aid.
15743.02	SHELLEY FARM SF3 SPECIAL LIGHTS (6)	29-19-06.416N 089-43-12.984W	FI Y 2.5s			Marks perimeter of aquaculture farm.	Private aid.
15743.03	SHELLEY FARM SF4 SPECIAL LIGHTS (6)	29-19-20.406N 089-42-18.384W	FI Y 2.5s			Marks perimeter of aquaculture farm.	Private aid.
Bay Batiste							
Pend Oreille-Bay Batiste							
15745	- South Channel Daybeacon 4	29-26-25.657N 089-51-35.905W				TR on pile.	Private aid.
15750	- South Channel Daybeacon 6	29-26-34.949N 089-51-49.138W				TR on pile.	Private aid.
15755	- South Channel Daybeacon 8	29-26-44.241N 089-52-02.372W				TR on pile.	Private aid.
15757	- Main Channel Daybeacon 4	29-24-44.982N 089-53-18.390W				TR on pile.	Private aid.
15760	- Main Channel Daybeacon 6	29-25-09.375N 089-52-41.502W				TR on pile.	Private aid.
15765	- Main Channel Daybeacon 8	29-25-38.921N 089-52-08.768W				TR on pile.	Private aid.
15770	- Main Channel Daybeacon 10	29-26-06.582N 089-51-36.707W				TR on pile.	Private aid.
15775	- Main Channel Daybeacon 12	29-26-25.765N 089-51-07.084W				TR on pile.	Private aid.
15780	- North Channel Daybeacon 2	29-26-51.900N 089-51-01.500W				TR on pile.	Private aid.
15785	- North Channel Daybeacon 4	29-26-54.353N 089-51-16.282W				TR on pile.	Private aid.
LL & E S.L. 12036-1 Channel							
15790	- Daybeacon 2	29-26-44.397N 089-51-00.154W				TR on pile.	Private aid.
15795	- Daybeacon 4	29-26-57.245N 089-59-51.645W				TR on pile.	Private aid.
15800	- Daybeacon 6	29-27-10.092N 089-50-43.135W				TR on pile.	Private aid.
BARATARIA AND BAYOU LAFOURCHE WATERWAY (Chart 11365)							
Barataria Pass							
15802	EXXON MOBIL PIPELINE LIGHT B	29-59-25.000N 089-53-42.000W	FI Y 2.5s	15		Marks pipeline.	Private aid.
15805	- Buoy 1	29-14-28.171N 089-54-46.544W				Green can.	
15810	- Buoy 2	29-14-34.836N 089-54-42.280W				Red nun.	
15815	- Buoy 3	29-14-49.837N 089-55-13.021W				Green can.	

(1) No.	(2) Name and Location	(3) Position	(4) Characteristic	(5) Height	(6) Range	(7) Structure	(8) Remarks
LOUISIANA - Eighth District							
BARATARIA AND BAYOU LAFOURCHE WATERWAY (Chart 11365)							
Barataria Pass							
15820	- Buoy 4	29-14-56.001N 089-55-05.877W				Red nun.	
15825	- Lighted Buoy 5	29-15-07.771N 089-55-35.624W	FI G 2.5s		3	Green can.	
15830	- Lighted Buoy 6	29-15-16.957N 089-55-30.338W	FI R 6s		4	Red.	
15835	- Buoy 7	29-15-22.580N 089-55-52.425W				Green can.	
15840	- Buoy 8	29-15-31.361N 089-55-47.465W				Red nun.	
15845	- Buoy 9	29-15-47.280N 089-56-20.709W				Green can.	
15850	- Buoy 10	29-15-53.402N 089-56-13.823W				Red nun.	
15855	- Buoy 11	29-16-06.834N 089-56-43.282W				Green can.	
15860	U.S. GEOLOGICAL SURVEY SCIENTIFIC MONITORING PLATFORM LIGHT (JP)	29-16-22.200N 089-56-48.500W	FI Y 2.5s	37		On pipe.	Private aid.
15865	Fort Livingston Danger Daybeacon A	29-16-20.280N 089-56-36.550W				NW on pile worded DANGER ROCKS.	Private aid.
15870	FORT LIVINGSTON DANGER LIGHT B	29-16-19.300N 089-56-38.100W	FI W 2.5s			NW on pile worded DANGER ROCKS.	Private aid.
15875	FORT LIVINGSTON DANGER LIGHT C	29-16-18.680N 089-56-42.300W	FI W 2.5s			NW on pile worded DANGER ROCKS.	Private aid.
15880	Fort Livingston Danger Daybeacon D	29-16-21.550N 089-56-46.570W				NW on piles worded DANGER ROCKS.	Private aid.
15885	Fort Livingston Danger Daybeacon E	29-16-22.660N 089-56-46.870W				NW on pile worded DANGER ROCKS.	Private aid.
15890	- SURVEY LIGHT A	29-16-16.270N 089-56-40.970W				On four pile cluster.	Private aid.
15895	GRAND ISLE STATE PARK FISH PIER LIGHTS (2)	29-15-40.000N 089-57-00.000W	FI W 3s	25		End of fishing piers on pilings.	Private aid.
15900	GRAND ISLE FISHING JETTY LIGHT	29-15-44.700N 089-56-56.110W	Q R	17		On pile structure.	Private aid.
15905	Grand Isle Breakwater East Danger Daybeacon	29-15-28.700N 089-56-53.900W				NW on pile. WORDED: DANGER BREAKWATER.	Private aid.
15910	Grand Isle Breakwater West Danger Daybeacon	29-15-22.300N 089-57-03.700W				NW on pile. WORDED: DANGER BREAKWATER.	Private aid.
Bayou Rigaud							
15915	- Lighted Buoy 1	29-16-24.708N 089-57-17.344W	FI G 2.5s		4	Green.	
15920	- Buoy 2	29-16-30.197N 089-57-21.754W				Red nun.	Ra ref.
15925	- Buoy 3 60 feet outside channel limit.	29-16-14.200N 089-57-25.317W				Green can.	Ra ref.
15930	- Buoy 3A	29-16-06.918N 089-57-32.958W				Green can.	Ra ref.
15935	- Buoy 4	29-16-11.996N 089-57-37.265W				Red nun.	Ra ref.
Grand Isle Turning Basin							
15945.01	- Daybeacon 1	29-16-02.242N 089-57-33.809W					Ra ref.
15950.01	BAYOU RIGAUD JUNCTION LIGHT A	29-16-01.850N 089-57-35.196W	FI (2+1)G 6s	17	3	JG on pile.	Ra ref.
15955.01	- Daybeacon 3	29-16-00.016N 089-57-33.485W					Ra ref.
15960	- Buoy 3A	29-15-54.259N 089-57-31.328W				Green can.	

(1) No.	(2) Name and Location	(3) Position	(4) Characteristic	(5) Height	(6) Range	(7) Structure	(8) Remarks
LOUISIANA - Eighth District							
BARATARIA AND BAYOU LAFOURCHE WATERWAY (Chart 11365)							
Bayou Rigaud							
Grand Isle Turning Basin							
15965.01	- LIGHT 4	29-15-57.862N 089-57-34.925W	FI R 4s	17	3	TR on pile.	Ra ref.
Bayou Rigaud							
15970	- Daybeacon 5	29-15-57.671N 089-57-39.566W				SG on pile.	Ra ref.
15975	FIFI ISLAND DANGER BREAKWATER LIGHT	29-15-51.890N 089-57-49.452W	FI W 2.5s			Marks breakwater structure.	Private aid.
15975.01	FIFI ISLAND DANGER BREAKWATER LIGHT	29-15-51.300N 089-57-47.840W	FI W 2.5s			Marks breakwater structure.	Private aid.
15975.02	FIFI ISLAND DANGER BREAKWATER LIGHT	29-15-54.630N 089-57-48.210W	FI W 2.5s			Marks breakwater structure.	Private aid.
15975.03	FIFI ISLAND DANGER BREAKWATER LIGHT	29-15-54.030N 089-57-46.540W	FI W 2.5s			Marks breakwater structure.	Private aid.
15975.04	FIFI ISLAND DANGER BREAKWATER LIGHT	29-15-57.350N 089-57-46.820W	FI W 2.5s			Marks breakwater structure.	Private aid.
15975.05	FIFI ISLAND DANGER BREAKWATER LIGHT	29-15-56.710N 089-57-45.180W	FI W 2.5s			Marks breakwater structure.	Private aid.
15975.06	FIFI ISLAND DANGER BREAKWATER LIGHT	29-16-00.060N 089-57-45.390W	FI W 2.5s			Marks breakwater structure.	Private aid.
15975.07	FIFI ISLAND DANGER BREAKWATER LIGHT	29-15-59.400N 089-57-43.740W	FI W 2.5s			Marks breakwater structure.	Private aid.
15975.08	FIFI ISLAND DANGER BREAKWATER LIGHT	29-16-02.140N 089-57-44.670W	FI W 2.5s			Marks breakwater structure.	Private aid.
15975.09	FIFI ISLAND DANGER BREAKWATER LIGHT	29-16-01.330N 089-57-42.570W	FI W 2.5s			Marks breakwater structure.	Private aid.
15980	- LIGHT 6	29-15-52.119N 089-57-45.709W	FI R 2.5s	17	3	TR on pile.	Ra ref.
15990	- LIGHT 7	29-15-54.151N 089-57-41.618W	FI G 4s	17	4	SG on pile.	Ra ref.
15995	- Daybeacon 8	29-15-25.616N 089-58-06.340W				TR on pile.	Ra ref.
16000	- Daybeacon 10	29-15-17.177N 089-58-30.715W				TR on pile.	Ra ref.
16002	EXXON-MOBIL WEST PILING LIGHTS (1-6)	29-19-18.820N 089-58-36.510W	FI W 2.5s			Marks pilings.	Private aid.
16005	- Daybeacon 12	29-15-05.724N 089-58-51.157W				TR on pile.	Ra ref.
16010	- Daybeacon 14	29-14-48.230N 089-59-17.121W				TR on pile.	Ra ref.
16015	- Daybeacon 16	29-14-29.855N 089-59-54.697W				TR on pile.	Ra ref.
16020	- Daybeacon 18	29-14-25.079N 090-00-13.516W				TR on pile.	Ra ref.
16022	Nature Conservancy Grand Isle Southwest Danger Daybeacons (5)	29-13-44.571N 090-01-02.247W				NW on pile.	Private aid.
16022.01	Nature Conservancy Grand Isle Southwest Danger Daybeacons (5)	29-13-54.716N 090-00-50.651W				NW on pile.	Private aid.
16022.02	Nature Conservancy Grand Isle Southwest Danger Daybeacons (3)	29-13-59.844N 090-00-33.160W				NW on pile.	Private aid.
16022.03	Nature Conservancy Fifi Island Northeast Danger Daybeacons (5)	29-15-38.431N 089-58-17.647W				NW on pile.	Private aid.
16022.04	Nature Conservancy Fifi Island Northeast Danger Daybeacons (2)	29-15-46.512N 089-58-18.514W				NW on pile.	Private aid.
Barataria Bay							
16025	- PIPELINE LIGHT H	29-15-55.219N 089-58-18.935W	FI Y 2.5s	16		NW on pile worded DO NOT ANCHOR OR DREDGE.	Private aid.

(1) No.	(2) Name and Location	(3) Position	(4) Characteristic	(5) Height	(6) Range	(7) Structure	(8) Remarks
LOUISIANA - Eighth District							
BARATARIA BAY AND APPROACHES (Chart 11358)							
Barataria Bay							
Lake Grand Ecaille							
16030	- LIGHT A	29-23-51.000N 089-47-45.000W	Fl Y 4s	12		NW on pile.	Private aid.
16035	- LIGHT B	29-23-53.000N 089-47-46.000W	Fl Y 4s	12		NW on pile.	Private aid.
16038	FREEMPORT MCMORAN LAKE GRANDE ECALLE DANGER LIGHTS (74)	29-22-39.900N 089-46-47.200W	Fl W 2.5s			Marks perimeter of navigation obstructions.	Private aid.
16040	- LIGHT 1 SG on dolphin.	29-23-33.000N 089-47-36.000W	Q W	12			Private aid.
16045	- PIPELINE LIGHT	29-23-31.000N 089-47-53.000W	Q R	10		On pile.	Private aid.
16048	GRAND ISLE PORT COMMISSION SPECIAL LIGHT A	29-13-10.530N 090-02-39.970W	Fl Y 2.5s			Marks perimeter of oyster farm.	Private aid.
16048.01	GRAND ISLE PORT COMMISSION SPECIAL LIGHT B	29-13-08.590N 090-02-36.090W	Fl Y 2.5s			Marks perimeter of oyster farm.	Private aid.
16048.02	GRAND ISLE PORT COMMISSION SPECIAL LIGHT C	29-13-14.690N 090-02-32.130W	Fl Y 2.5s			Marks perimeter of oyster farm.	Private aid.
16048.03	GRAND ISLE PORT COMMISSION SPECIAL LIGHT D	29-13-12.960N 090-02-32.130W	Fl Y 2.5s			Marks perimeter of oyster farm.	Private aid.
16048.04	GRAND ISLE PORT COMMISSION SPECIAL LIGHT E	29-13-22.450N 090-02-22.460W	Fl Y 2.5s			Marks perimeter of oyster farm.	Private aid.
16048.05	GRAND ISLE PORT COMMISSION SPECIAL LIGHT F	29-13-26.140N 090-02-29.820W	Fl Y 2.5s			Marks perimeter of oyster farm.	Private aid.
Barataria Bay							
16050	Shell Reef Daybeacon	29-20-39.868N 089-56-26.928W				NW on piles worded DANGER.	Ra ref.
16051	<i>Jules Melancon Aquaculture Farm Special Lighted Buoy A</i>	29-18-07.896N 089-56-14.851W	Fl Y 2.5s			Marks perimeter of aquaculture farm.	Private aid.
16051.01	<i>Jules Melancon Aquaculture Farm Special Lighted Buoy B</i>	29-18-07.750N 089-56-06.599W	Fl Y 2.5s			Marks perimeter of aquaculture farm.	Private aid.
16051.02	<i>Jules Melancon Aquaculture Farm Special Lighted Buoy C</i>	29-18-00.240N 089-56-06.613W	Fl Y 2.5s			Marks perimeter of aquaculture farm.	Private aid.
16051.03	<i>Jules Melancon Aquaculture Farm Special Lighted Buoy D</i>	29-18-00.359N 089-56-17.782W	Fl Y 2.5s			Marks perimeter of aquaculture farm.	Private aid.
16051.04	QUEEN BESS DANGER BREAKWATER LIGHT	29-18-11.200N 089-57-42.710W	Fl W 2.5s			Marks breakwater structure.	Private aid.
16051.05	QUEEN BESS DANGER BREAKWATER LIGHT	29-18-09.430N 089-57-36.940W	Fl W 2.5s			Marks breakwater structure.	Private aid.
16051.06	QUEEN BESS DANGER BREAKWATER LIGHT	29-18-08.640N 089-57-30.600W	Fl W 2.5s			Marks breakwater structure.	Private aid.
16051.07	QUEEN BESS DANGER BREAKWATER LIGHT	29-18-20.120N 089-57-27.450W	Fl W 2.5s			Marks breakwater structure.	Private aid.
16051.08	QUEEN BESS DANGER BREAKWATER LIGHT	29-18-20.580N 089-57-27.910W	Fl W 2.5s			Marks breakwater structure.	Private aid.
BARATARIA AND BAYOU LAFOURCHE WATERWAYS (Chart 11365)							
Barataria Waterway							
<i>Lights and daybeacons located 50 feet outside channel limit.</i>							
16095	CAL-KY PIPELINE LIGHT	29-16-36.000N 089-57-24.000W	Q W	24		NW on pile worded DO NOT ANCHOR OR DREDGE.	Private aid.
16100	- ENTRANCE LIGHT 1	29-16-41.950N 089-57-30.941W	Fl G 4s	17	4	SG on dolphin.	Ra ref.
16105	- ENTRANCE LIGHT 2	29-16-45.566N 089-57-27.133W	Q R	17	4	TR on pile.	Ra ref.
16110	BARATARIA BAY PIPELINE LIGHT E	29-16-48.203N 089-57-28.441W	Fl Y 2.5s	16		NW on pile worded DO NOT ANCHOR OR DREDGE.	Private aid.
16115	BARATARIA BAY PIPELINE LIGHT F	29-16-41.919N 089-57-32.705W	Fl Y 2.5s	16		NW on pile worded DO NOT ANCHOR OR DREDGE.	Private aid.

(1) No.	(2) Name and Location	(3) Position	(4) Characteristic	(5) Height	(6) Range	(7) Structure	(8) Remarks
LOUISIANA - Eighth District							
BARATARIA AND BAYOU LAFOURCHE WATERWAYS (Chart 11365)							
Barataria Waterway							
<i>Lights and daybeacons located 50 feet outside channel limit.</i>							
16120	- Buoy 2A	29-16-49.984N 089-57-36.249W				Red nun.	
16125	- Daybeacon 3	29-16-59.430N 089-57-55.187W				SG on pile.	Ra ref.
16130	- Daybeacon 4	29-17-03.006N 089-57-52.469W				TR on pile.	Ra ref.
16135	Entrance East Side Dredging Range Front Daybeacon	29-17-06.019N 089-57-54.027W				Black diamond daymark on pile.	Fl W light will be displayed during dredging operations. Range marks edge of channel for dredging purposes. Maintained by U.S. Army Corps of Engineers. Aid maintained by U.S. Army Corps of Engineers.
16140	Entrance East Side Dredging Range Rear Daybeacon	29-17-30.019N 089-58-18.027W				Black diamond daymark on pile.	Fl W light will be displayed during dredging operations. Range marks edge of channel for dredging purposes. Maintained by U.S. Army Corps of Engineers. Aid maintained by U.S. Army Corps of Engineers.
16145	Entrance Centerline Dredging Range Front Daybeacon	29-17-06.019N 089-57-54.027W				Black diamond daymark on pile.	Fl W light will be displayed during dredging operations. Range marks edge of channel for dredging purposes. Maintained by U.S. Army Corps of Engineers. Aid maintained by U.S. Army Corps of Engineers.
16150	Entrance Centerline Dredging Range Rear Daybeacon	29-17-30.019N 089-58-24.027W				Black diamond daymark on pile.	Fl W light will be displayed during dredging operations. Range marks edge of channel for dredging purposes. Maintained by U.S. Army Corps of Engineers. Aid maintained by U.S. Army Corps of Engineers.
16155	Entrance West Side Dredging Range Front Daybeacon	29-17-06.019N 089-57-54.027W				Black diamond daymark on pile.	Fl W light will be displayed during dredging operations. Range marks edge of channel for dredging purposes. Maintained by U.S. Army Corps of Engineers. Aid maintained by U.S. Army Corps of Engineers.
16160	Entrance West Side Dredging Range Rear Daybeacon	29-17-30.019N 089-58-24.027W				Black diamond daymark on pile.	Fl W light will be displayed during dredging operations. Range marks edge of channel for dredging purposes. Maintained by U.S. Army Corps of Engineers. Aid maintained by U.S. Army Corps of Engineers.
16165	- LIGHT 5	29-17-25.073N 089-58-26.616W	FI G 2.5s	17	4	SG on pile.	Ra ref.
16170	- LIGHT 6	29-17-26.961N 089-58-21.955W	FI R 2.5s	17	3	TR on pile.	Ra ref.
16175	- Daybeacon 7	29-17-55.473N 089-58-42.943W				SG on pile.	Ra ref.
16180	- Daybeacon 8	29-17-57.556N 089-58-38.667W				TR on pile.	Ra ref.
16182	EXXON-MOBIL BAY DES ILETTES PIPELINE LIGHT	29-17-58.800N 089-58-45.450W	FI Y 2.5s			Marks submerged buried pipeline.	Private aid.
16185	- LIGHT 8A	29-18-22.556N 089-58-51.682W	FI R 2.5s	17	3	TR on pile.	Ra ref.

(1) No.	(2) Name and Location	(3) Position	(4) Characteristic	(5) Height	(6) Range	(7) Structure	(8) Remarks
LOUISIANA - Eighth District							
BARATARIA AND BAYOU LAFOURCHE WATERWAYS (Chart 11365)							
Barataria Waterway							
<i>Lights and daybeacons located 50 feet outside channel limit.</i>							
16188	JULES MELANCON AQUACULTURE SPECIAL LIGHT A	29-18-21.616N 090-02-02.080W	FI Y 2.5s			Marks perimeter of oyster farm.	Private aid.
16188.01	JULES MELANCON AQUACULTURE SPECIAL LIGHT B	29-18-31.627N 090-02-05.077W	FI Y 2.5s			Marks perimeter of oyster farm.	Private aid.
16188.02	JULES MELANCON AQUACULTURE SPECIAL LIGHT C	29-18-26.629N 090-02-09.770W	FI Y 2.5s			Marks perimeter of oyster farm.	Private aid.
16190	- Daybeacon 9	29-18-21.735N 089-58-54.350W				SG on pile.	Ra ref.
16195	- Daybeacon 10	29-18-43.049N 089-59-00.458W				TR on pile.	Ra ref.
16200	- Daybeacon 11	29-18-40.295N 089-59-02.976W				SG on pile.	Ra ref.
16205.01	- Lighted Buoy 13	29-19-07.579N 089-59-08.303W	FI G 4s		4	Green.	
16210	- LIGHT 14	29-19-07.700N 089-59-05.716W	FI R 4s	17	3	TR on pile.	Ra ref.
16215	- LIGHT 15	29-19-58.290N 089-59-08.154W	FI G 6s	17	4	SG on pile.	Ra ref.
16220	- Daybeacon 16	29-19-58.605N 089-59-04.610W				TR on pile.	Ra ref.
16222	CPRA BARATARIA BASIN SCIENTIFIC PLATFORM LIGHT	29-20-01.050N 089-59-18.600W	Q W			Marks scientific platform structure.	Private aid.
16224	- Buoy 17	29-20-40.387N 089-59-05.758W				Green can.	
16225	- LIGHT 18	29-20-55.951N 089-59-03.112W	FI R 6s	17	4	TR on pile.	Ra ref.
16227	- Buoy 18A	29-21-11.782N 089-59-04.020W				Red nun.	
16230.01	- Lighted Buoy 19	29-21-50.238N 089-59-04.017W	FI G 2.5s		4	Green.	
16235	- LIGHT 20	29-21-50.745N 089-59-00.176W	FI R 2.5s	17	3	TR on pile.	Ra ref.
16240	- Daybeacon 21	29-22-08.117N 089-59-06.459W				SG on pile.	Ra ref.
16245	- Daybeacon 22	29-22-10.556N 089-59-01.777W				TR on pile.	Ra ref.
16250	- Daybeacon 23	29-22-33.926N 089-59-10.160W				SG on pile.	Ra ref.
16255	- LIGHT 24	29-22-30.390N 089-59-03.942W	FI R 4s	17	3	TR on pile.	Ra ref.
16257	CRCL HACKBERRY DANGER LIGHT	29-22-38.150N 090-00-52.020W	FI W 2.5s	7		NW on pile. Marks submerged hazard.	Private aid.
16257.01	CRCL HACKBERRY DANGER LIGHT	29-22-39.930N 090-00-52.600W	FI W 2.5s	7		NW on pile. Marks submerged hazard.	Private aid.
16257.02	CRCL HACKBERRY DANGER LIGHT	29-22-40.680N 090-00-56.520W	FI W 2.5s	7		NW on pile. Marks submerged hazard.	Private aid.
16257.03	CRCL HACKBERRY DANGER LIGHT	29-22-42.690N 090-01-00.340W	FI W 2.5s	7		NW on pile. Marks submerged hazard.	Private aid.
16257.04	CRCL HACKBERRY DANGER LIGHT	29-22-45.010N 090-01-05.730W	FI W 2.5s	7		NW on pile. Marks submerged hazard.	Private aid.
16257.05	CRCL HACKBERRY DANGER LIGHT	29-22-47.790N 090-01-09.240W	FI W 2.5s	7		NW on pile. Marks submerged hazard.	Private aid.
16257.06	CRCL HACKBERRY DANGER LIGHT	29-22-50.430N 090-01-12.380W	FI W 2.5s	7		NW on pile. Marks submerged hazard.	Private aid.
16257.07	CRCL HACKBERRY DANGER LIGHT	29-22-52.060N 090-01-14.610W	FI W 2.5s	7		NW on pile. Marks submerged hazard.	Private aid.
16257.08	CRCL HACKBERRY DANGER LIGHT	29-22-51.110N 090-01-18.220W	FI W 2.5s	7		NW on pile. Marks submerged hazard.	Private aid.
16257.09	CRCL HACKBERRY DANGER LIGHT	29-22-51.330N 090-01-23.640W	FI W 2.5s	7		NW on pile. Marks submerged hazard.	Private aid.

(1) No.	(2) Name and Location	(3) Position	(4) Characteristic	(5) Height	(6) Range	(7) Structure	(8) Remarks
LOUISIANA - Eighth District							
BARATARIA AND BAYOU LAFOURCHE WATERWAYS (Chart 11365)							
Barataria Waterway							
<i>Lights and daybeacons located 50 feet outside channel limit.</i>							
16257.11	CRCL HACKBERRY DANGER LIGHT	29-22-51.500N 090-01-28.670W	FI W 2.5s	7		NW on pile. Marks submerged hazard.	Private aid.
16260	- LIGHT 25	29-22-58.671N 089-59-12.905W	FI G 4s	17	4	SG on pile.	Ra ref.
16265	- Daybeacon 26	29-22-58.264N 089-59-07.952W				TR on pile.	Ra ref.
16270	- Daybeacon 27	29-23-19.995N 089-59-15.481W				SG on pile.	Ra ref.
16275	- LIGHT 28	29-23-20.298N 089-59-11.384W	FI R 2.5s	17	3	TR on pile.	Ra ref.
Mobil State Lease 356-2 Channel							
16280	- Daybeacon 1	29-23-43.625N 089-59-19.794W				SG on pile.	Private aid.
16285	- Daybeacon 3	29-23-42.003N 089-59-33.012W				SG on pile.	Private aid.
16290	- Daybeacon 5	29-23-43.856N 089-59-37.876W				SG on pile.	Private aid.
16295	- Daybeacon 7	29-23-59.895N 089-59-42.818W				SG on pile.	Private aid.
16300	- Daybeacon 9	29-24-10.974N 089-59-44.390W				SG on pile.	Private aid.
16305	- Daybeacon 11	29-24-23.931N 089-59-46.209W				SG on pile.	Private aid.
16310	- Daybeacon 13	29-24-28.886N 089-59-50.060W				SG on pile.	Private aid.
16315	- Daybeacon 15	29-24-26.965N 090-00-02.755W				SG on pile.	Private aid.
Barataria Waterway							
<i>Lights and daybeacons located 50 feet outside channel limit.</i>							
16320	- Daybeacon 29	29-23-43.767N 089-59-19.065W				SG on pile.	Ra ref.
16325	- Daybeacon 30	29-23-44.587N 089-59-15.494W				TR on pile.	Ra ref.
16330	- LIGHT 31	29-24-21.091N 089-59-24.762W	FI G 6s	17	4	SG on pile.	Ra ref.
16335	- LIGHT 32	29-24-21.281N 089-59-20.754W	FI R 6s	17	4	TR on pile.	Ra ref.
16340	- Daybeacon 33	29-24-58.814N 089-59-30.286W				SG on pile.	Ra ref.
16345	- Daybeacon 34	29-25-15.258N 089-59-29.793W				TR on pile.	Ra ref.
16347	EXXON-MOBIL WEST PILING LIGHTS (7-12)	29-26-52.710N 090-01-01.390W	FI W 2.5s			Marks pilings.	Private aid.
16350	- Daybeacon 35	29-25-37.752N 089-59-36.887W				SG on pile.	Ra ref.
16355	- LIGHT 35A Marks submerged obstruction.	29-25-59.748N 089-59-40.539W	Q G	17	4	SG on pile.	Ra ref.
16360	- LIGHT 36	29-26-16.069N 089-59-39.161W	FI R 4s	17	3	TR on pile.	Ra ref.
16365	- Daybeacon 37	29-26-29.806N 089-59-45.533W				SG on pile.	Ra ref.
16370	- Daybeacon 38	29-27-12.108N 089-59-49.087W				TR on pile.	Ra ref.
16375	- LIGHT 39	29-28-00.505N 090-00-01.618W	Q G	17	3	SG on pile.	Ra ref.
16380	- LIGHT 40	29-28-02.623N 089-59-59.155W	Q R	17	3	TR on pile.	Ra ref.
16385	- Buoy 41	29-28-17.899N 090-00-13.768W				Green can.	
16390	- Buoy 42	29-28-17.304N 090-00-09.766W				Red nun.	

(1) No.	(2) Name and Location	(3) Position	(4) Characteristic	(5) Height	(6) Range	(7) Structure	(8) Remarks
LOUISIANA - Eighth District							
BARATARIA AND BAYOU LAFOURCHE WATERWAYS (Chart 11365)							
Barataria Waterway							
<i>Lights and daybeacons located 50 feet outside channel limit.</i>							
16395	- LIGHT 43	29-28-31.213N 090-00-26.414W	FI G 2.5s	17	3	SG on pile.	Ra ref.
16400	- LIGHT 44	29-28-33.835N 090-00-22.095W	FI R 2.5s	17	3	TR on pile.	Ra ref.
16405	- Daybeacon 46	29-28-59.940N 090-00-39.920W				TR on pile.	Ra ref.
16407	LLOX MANILLA VILLAGE PILING LIGHTS (2)	29-29-11.000N 089-59-39.000W	FI W 2.5s			Marks barge mooring pilings.	Private aid.
16410	- Daybeacon 47	29-29-17.480N 090-01-01.656W				SG on pile.	Ra ref.
16415	- Buoy 48	29-29-31.803N 090-01-01.288W				Red nun.	
16420	- LIGHT 50	29-29-41.634N 090-01-06.282W	FI R 4s	17	3	TR on pile.	Ra ref.
16425	- LIGHT 51	29-29-56.107N 090-01-17.130W	FI G 4s	17	4	SG on pile.	Ra ref.
16430	BAY DE CHENE PIPELINE LIGHT A	29-27-10.000N 090-01-57.000W	FI Y 2.5s	10		NW on dolphin worded DANGER SUBMERGED PIPELINE.	Private aid.
16435	BAY DE CHENE PIPELINE LIGHT B	29-27-06.000N 090-02-24.000W	FI Y 2.5s			NB on dolphin worded DANGER SUBMERGED PIPELINE.	Private aid.
16440	- PIPELINE LIGHT 1A	29-33-12.000N 090-02-36.000W				On dolphin.	Private aid.
16445	- PIPELINE LIGHT 2A	29-33-12.000N 090-02-42.000W				On dolphin.	Private aid.
16450	TEXACO PIPELINE MARKER LIGHT B	29-34-54.845N 090-03-42.655W	FI Y 2.5s	10		NW on dolphin worded DANGER SUBMERGED PIPELINE.	Private aid.
16455	TEXACO PIPELINE MARKER LIGHT A	29-34-54.894N 090-03-38.630W	FI Y 2.5s	10		NW on dolphin worded DANGER SUBMERGED PIPELINE.	Private aid.
16460	- PIPELINE LIGHT 1	29-34-59.000N 090-03-40.000W	FI Y 2.5s	12		On dolphin.	Private aid.
16465	- PIPELINE LIGHT 2	29-35-00.000N 090-03-35.000W	FI Y 2.5s	12		On dolphin.	Private aid.
Dupre Cut							
16470	- LIGHT 1	29-34-40.376N 090-03-33.189W	FI G 4s	17	4	SG on pile.	Ra ref.
16475	- LIGHT 2	29-35-15.703N 090-03-50.329W	FI R 4s	17	3	TR on pile.	Ra ref.
16480	- LIGHT 3	29-36-03.302N 090-04-22.021W	FI G 2.5s	17	3	SG on pile.	Ra ref.
16485	- LIGHT 4	29-36-04.495N 090-04-19.319W	FI R 2.5s	17	3	TR on pile.	Ra ref.
16490	- Daybeacon 5	29-36-40.490N 090-04-44.289W				SG on pile.	Ra ref.
16495	- Daybeacon 6	29-36-41.493N 090-04-40.667W				TR on pile.	Ra ref.
16500	- LIGHT 7	29-37-23.425N 090-05-09.081W	FI G 4s	17	4	SG on pile.	Ra ref.
16505	- LIGHT 8	29-37-25.425N 090-05-04.951W	FI R 4s	17	3	TR on pile.	Ra ref.
Bayou Dupont Canal Weir							
16510	- LIGHT 2	29-38-34.000N 090-05-44.700W	Q R			TR on pile clusters.	Private aid.
16515	- Daybeacon 1	29-38-34.700N 090-05-44.900W				SG on pile clusters.	Private aid.

(1) No.	(2) Name and Location	(3) Position	(4) Characteristic	(5) Height	(6) Range	(7) Structure	(8) Remarks
LOUISIANA - Eighth District							
BARATARIA AND BAYOU LAFOURCHE WATERWAYS (Chart 11365)							
Barataria Waterway							
Bayou Dupont Canal Weir							
16520	- Danger Daybeacons (2)	29-38-35.000N 090-05-43.450W				NW on pile worded DANGER OBSTRUCTION DO NOT PROCEED.	Private aid.
16525	- Danger Daybeacon	29-38-34.500N 090-05-43.000W				NW on pile worded DANGER OBSTRUCTION DO NOT PROCEED.	Private aid.
16530	- Danger Buoys (2)	29-38-35.210N 090-05-43.580W				TR on pile cluster.	Private aid.
16535	- LIGHT 4	29-38-35.110N 090-05-42.610W	Q R			SG on pile cluster.	Private aid.
16540	- LIGHT 3	29-38-35.480N 090-05-42.780W	Q G			SG on pile.	Private aid.
16542	The Pen Southshore Danger Daybeacons (8)	29-38-34.400N 090-05-41.800W				NW on pile. Marks shoreline restoration structure.	Private aid.
16542.01	The Pen Southshore Danger Daybeacons (8)	29-38-34.200N 090-05-09.500W				NW on pile. Marks shoreline restoration structure.	Private aid.
16542.02	The Pen Southshore Danger Daybeacons (6)	29-38-16.500N 090-04-33.800W				NW on pile. Marks shoreline restoration structure.	Private aid.
16542.03	The Pen Southshore Danger Daybeacons (2)	29-38-02.000N 090-04-03.200W				NW on pile. Marks shoreline restoration structure.	Private aid.
Dupre Cut							
16545	- LIGHT 10	29-38-44.695N 090-05-52.978W	FI R 2.5s	17	4	TR on pile.	Ra ref.
16550	BAYOU RIGOLETTES LIGHT 1	29-39-58.323N 090-06-43.464W	FI G 4s	17	4	SG on pile.	Ra ref.
16555	BAYOU RIGOLETTES LIGHT 2	29-40-01.240N 090-06-44.097W	FI R 4s	17	3	TR on pile.	Ra ref.
Goose Bayou Weir							
16560	- LIGHT 2	29-41-30.830N 090-05-31.600W	Q R			TR on pile cluster.	Private aid.
16565	- LIGHT 1	29-41-31.240N 090-05-31.640W	Q G			SG on pile cluster.	Private aid.
16570	- Danger Daybeacon (2)	29-41-31.000N 090-05-30.800W				NW on piles worded DANGER OBSTRUCTION PROCEED WITH CAUTION.	Private aid.
16575	- Danger Daybeacon (4)	29-41-30.000N 090-05-30.800W				NW on pile worded DANGER OBSTRUCTION DO NOT PROCEED.	Private aid.
16580	- LIGHT 4	29-41-30.770N 090-05-29.940W	Q R			TR on pile cluster.	Private aid.
16585	- LIGHT 3	29-41-31.190N 090-05-29.940W	Q G			SG on pile cluster.	Private aid.
BARATARIA AND BAYOU LAFOURCHE WATERWAYS (Chart 11365)							
16590	Barataria Bay S.L. 10061 Pipeline Daybeacon	29-24-38.000N 089-54-24.000W				NW on dolphin.	Private aid.
Bayou St. Denis							
16595	- Daybeacon 2	29-27-10.190N 089-58-29.198W				TR on pile.	Ra ref.

(1) No.	(2) Name and Location	(3) Position	(4) Characteristic	(5) Height	(6) Range	(7) Structure	(8) Remarks
LOUISIANA - Eighth District							
BARATARIA AND BAYOU LAFOURCHE WATERWAYS (Chart 11365)							
Bayou St. Denis							
16597	Phillips 66 Pipeline 1A VAIS	29-27-18.980N 089-58-50.120W					Broadcasted only upon an intrusion on a pipeline and accompanied by an addressed AIS safety message to the intruder. MMSI: 993663063 Private aid.
16597.01	Phillips 66 Pipeline 1B VAIS	29-27-44.810N 089-59-12.280W					Broadcasted only upon an intrusion on a pipeline and accompanied by an addressed AIS safety message to the intruder. MMSI: 993663064 Private aid.
16600	- LIGHT 3	29-27-21.732N 089-59-13.211W	Fl G 6s	17	5	SG on pile.	Ra ref.
16605	- LIGHT 5	29-28-09.513N 089-59-45.027W	Fl G 4s	17	4	SG on pile.	Ra ref.
Caminada Bay							
16610	CAMINADA PASS JETTY LIGHT	29-11-56.700N 090-02-27.960W	Q R	10		On dolphin.	Private aid.
16615	- PIPELINE MARKER LIGHT A	29-12-34.000N 090-02-36.000W	Fl Y 2.5s	15		NW on dolphin worded DO NOT ANCHOR OR DREDGE	Private aid.
16616	CPRA BAY ST. HONORE SOUTHWEST DANGER BREAKWATER LIGHT	29-12-30.770N 090-03-40.700W	Fl W 2.5s			Marks shoreline breakwater.	Private aid.
16616.01	CPRA BAY ST. HONORE SOUTHWEST DANGER BREAKWATER LIGHT	29-12-32.240N 090-03-34.710W	Fl W 2.5s			Marks shoreline breakwater.	Private aid.
16616.02	CPRA BAY ST. HONORE NORTHEAST DANGER BREAKWATER LIGHT	29-13-26.110N 090-02-42.910W	Fl W 2.5s			Marks shoreline breakwater.	Private aid.
16616.03	CPRA BAY ST. HONORE NORTHEAST DANGER BREAKWATER LIGHT	29-13-26.590N 090-02-32.040W	Fl W 2.5s			Marks shoreline breakwater.	Private aid.
16617	CPRA BARATARIA BASIN SCIENTIFIC PLATFORM LIGHT	29-13-52.880N 090-02-54.680W	Q W			Marks scientific platform structure.	Private aid.
16618	GIILD DANGER BREAKWATER LIGHT	29-12-20.000N 090-02-26.240W	Fl W 2.5s			Marks breakwater structure.	Private aid.
16618.01	GIILD DANGER BREAKWATER LIGHT	29-12-29.950N 090-02-18.800W	Fl W 2.5s			Marks breakwater structure.	Private aid.
16618.02	GIILD DANGER BREAKWATER LIGHT	29-12-42.570N 090-02-07.270W	Fl W 2.5s			Marks breakwater structure.	Private aid.
16618.03	GIILD DANGER BREAKWATER LIGHT	29-12-49.740N 090-01-59.490W	Fl W 2.5s			Marks breakwater structure.	Private aid.
16618.04	GIILD DANGER BREAKWATER LIGHT	29-12-57.100N 090-01-51.470W	Fl W 2.5s			Marks breakwater structure.	Private aid.
16618.05	GIILD DANGER BREAKWATER LIGHT	29-13-10.390N 090-01-39.920W	Fl W 2.5s			Marks breakwater structure.	Private aid.
16618.06	GIILD DANGER BREAKWATER LIGHT	29-13-19.430N 090-01-33.800W	Fl W 2.5s			Marks breakwater structure.	Private aid.
16618.07	GIILD DANGER BREAKWATER LIGHT	29-13-28.200N 090-01-27.700W	Fl W 2.5s			Marks breakwater structure.	Private aid.
16618.08	GIILD DANGER BREAKWATER LIGHT	29-13-42.260N 090-01-15.760W	Fl W 2.5s			Marks breakwater structure.	Private aid.
16618.09	GIILD DANGER BREAKWATER LIGHT	29-13-49.980N 090-01-07.220W	Fl W 2.5s			Marks breakwater structure.	Private aid.
16618.11	GIILD DANGER BREAKWATER LIGHT	29-13-55.260N 090-01-02.250W	Fl W 2.5s			Marks breakwater structure.	Private aid.
16618.12	GIILD DANGER BREAKWATER LIGHT	29-13-56.940N 090-00-59.950W	Fl W 2.5s			Marks breakwater structure.	Private aid.
16618.13	GIILD DANGER BREAKWATER LIGHT	29-13-59.340N 090-00-55.320W	Fl W 2.5s			Marks breakwater structure.	Private aid.
16618.14	GIILD DANGER BREAKWATER LIGHT	29-14-02.300N 090-09-49.520W	Fl W 2.5s			Marks breakwater structure.	Private aid.
16618.15	GIILD DANGER BREAKWATER LIGHT	29-14-05.000N 090-00-41.480W	Fl W 2.5s			Marks breakwater structure.	Private aid.

(1) No.	(2) Name and Location	(3) Position	(4) Characteristic	(5) Height	(6) Range	(7) Structure	(8) Remarks
LOUISIANA - Eighth District							
BARATARIA AND BAYOU LAFOURCHE WATERWAYS (Chart 11365)							
Caminada Bay							
16618.16	GUILD DANGER BREAKWATER LIGHT	29-14-07.680N 090-00-34.130W	FI W 2.5s			Marks breakwater structure.	Private aid.
16618.17	GUILD DANGER BREAKWATER LIGHT	29-14-13.480N 090-00-29.200W	FI W 2.5s			Marks breakwater structure.	Private aid.
16618.18	GUILD DANGER BREAKWATER LIGHT	29-14-18.070N 090-00-22.320W	FI W 2.5s			Marks breakwater structure.	Private aid.
16618.19	GUILD DANGER BREAKWATER LIGHT	29-14-21.880N 090-00-14.620W	FI W 2.5s			Marks breakwater structure.	Private aid.
16618.21	GUILD DANGER BREAKWATER LIGHT	29-14-24.600N 090-00-08.660W	FI W 2.5s			Marks breakwater structure.	Private aid.
16618.22	GIPC AQUACULTURE SPECIAL LIGHT A	29-14-20.659N 090-00-56.497W	FI Y 2.5s			Marks perimeter of aquaculture farm.	Private aid.
16618.23	GIPC AQUACULTURE SPECIAL LIGHT B	29-14-23.578N 090-00-59.597W	FI Y 2.5s			Marks perimeter of aquaculture farm.	Private aid.
16618.24	GIPC AQUACULTURE SPECIAL LIGHT C	29-14-26.789N 090-01-02.999W	FI Y 2.5s			Marks perimeter of aquaculture farm.	Private aid.
16618.25	GIPC AQUACULTURE SPECIAL LIGHT D	29-14-23.301N 090-01-07.312W	FI Y 2.5s			Marks perimeter of aquaculture farm.	Private aid.
16618.26	GIPC AQUACULTURE SPECIAL LIGHT E	29-14-20.090N 090-01-03.907W	FI Y 2.5s			Marks perimeter of aquaculture farm.	Private aid.
16618.27	GIPC AQUACULTURE SPECIAL LIGHT F	29-14-17.710N 090-01-00.810W	FI Y 2.5s			Marks perimeter of aquaculture farm.	Private aid.
16660	Bay Rambo Demonstration Oyster Reef Daybeacons (2)	29-21-02.260N 090-07-54.430W				NW on pile worded DANGER SUBMERGED OYSTER REEF.	Private aid.
16665	Harrison Family Barricade Unl. Buoy	29-21-18.232N 090-05-21.495W				White with orange band worded DANGER BARRICADE AHEAD.	Private aid.
Bayou Perot							
16668	Phillips 66 Pipeline 2A VAIS	29-34-57.330N 090-10-15.160W					Broadcasted only upon an intrusion on a pipeline and accompanied by an addressed AIS safety message to the intruder. MMSI: 993663065 Private aid.
16668.01	Phillips 66 Pipeline 2B VAIS	29-34-40.710N 090-09-21.820W					Broadcasted only upon an intrusion on a pipeline and accompanied by an addressed AIS safety message to the intruder. MMSI: 993663066 Private aid.
16668.02	Phillips 66 Pipeline 3A VAIS	29-38-00.600N 090-10-06.530W					Broadcasted only upon an intrusion on a pipeline and accompanied by an addressed AIS safety message to the intruder. MMSI: 993663067 Private aid.
16668.03	Phillips 66 Pipeline 3B VAIS	29-37-39.550N 090-09-02.010W					Broadcasted only upon an intrusion on a pipeline and accompanied by an addressed AIS safety message to the intruder. MMSI: 993663068 Private aid.
16668.04	Phillips 66 Pipeline 4A VAIS	29-40-57.660N 090-11-04.320W					Broadcasted only upon an intrusion on a pipeline and accompanied by an addressed AIS safety message to the intruder. MMSI: 993663069 Private aid.
16668.05	Phillips 66 Pipeline 4B VAIS	29-41-04.320N 090-10-32.220W					Broadcasted only upon an intrusion on a pipeline and accompanied by an addressed AIS safety message to the intruder. MMSI: 993663070 Private aid.
Little Lake							
16670	- CHANNEL LIGHT 1	29-31-57.000N 090-09-51.000W	Q W	14		SG on pile.	Private aid.

(1) No.	(2) Name and Location	(3) Position	(4) Characteristic	(5) Height	(6) Range	(7) Structure	(8) Remarks
LOUISIANA - Eighth District							
BARATARIA AND BAYOU LAFOURCHE WATERWAYS (Chart 11365)							
Little Lake							
16675	- CHANNEL LIGHT 3	29-31-57.000N 090-09-36.000W	Q W	14		SG on pile.	Private aid.
16680	- CHANNEL LIGHT 5	29-31-56.000N 090-09-18.000W	Q W	14		SG on pile.	Private aid.
16685	- WELL CHANNEL LIGHT 1	29-32-50.000N 090-09-59.000W	Q W	14		SG on pile.	Private aid.
16690	- WELL CHANNEL LIGHT 2	29-32-48.000N 090-09-39.000W	Q W	14		TR on pile.	Private aid.
16692	EXXON-MOBIL WEST PILING LIGHTS (13-19)	29-32-46.260N 090-09-31.540W	FI W 2.5s			Marks pilings.	Private aid.
16695	BAY L'OURSE ENTRANCE LIGHT 2	29-31-02.000N 090-10-47.000W	FI W 4s	10		TR on pile.	Private aid.
16832	LAFOURCHE PARISH LITTLE LAKE DANGER LIGHT	29-34-09.750N 090-11-53.930W	FI W 2.5s			Marks rock shoreline.	Private aid.
16832.01	LAFOURCHE PARISH LITTLE LAKE DANGER LIGHT	29-34-05.980N 090-11-40.260W	FI W 2.5s			Marks rock shoreline.	Private aid.
16832.02	LAFOURCHE PARISH LITTLE LAKE DANGER LIGHT	29-34-05.950N 090-11-36.740W	FI W 2.5s			Marks rock shoreline.	Private aid.
16832.03	LAFOURCHE PARISH LITTLE LAKE DANGER LIGHT	29-34-17.260N 090-11-18.590W	FI W 2.5s			Marks rock shoreline.	Private aid.
16832.04	LAFOURCHE PARISH LITTLE LAKE DANGER LIGHT	29-34-14.100N 090-11-25.720W	FI W 2.5s			Marks rock shoreline.	Private aid.
16832.05	LAFOURCHE PARISH LITTLE LAKE DANGER LIGHT	29-34-20.340N 090-11-03.690W	FI W 2.5s			Marks rock shoreline.	Private aid.
16832.06	LAFOURCHE PARISH LITTLE LAKE DANGER LIGHT	29-34-20.550N 090-10-46.280W	FI W 2.5s			Marks rock shoreline.	Private aid.
16832.07	LAFOURCHE PARISH LITTLE LAKE DANGER LIGHT	29-34-19.720N 090-10-33.790W	FI W 2.5s			Marks rock shoreline.	Private aid.
16832.08	LAFOURCHE PARISH LITTLE LAKE DANGER LIGHT	29-34-19.350N 090-10-27.540W	FI W 2.5s			Marks rock shoreline.	Private aid.
16832.09	LAFOURCHE PARISH LITTLE LAKE DANGER LIGHT	29-34-20.470N 090-10-22.120W	FI W 2.5s			Marks rock shoreline.	Private aid.
16832.11	LAFOURCHE PARISH LITTLE LAKE DANGER LIGHT	29-34-17.120N 090-10-21.800W	FI W 2.5s			Marks rock shoreline.	Private aid.
16832.12	LAFOURCHE PARISH LITTLE LAKE DANGER LIGHT	29-34-13.750N 090-10-15.070W	FI W 2.5s			Marks rock shoreline.	Private aid.
16832.13	LAFOURCHE PARISH LITTLE LAKE DANGER LIGHT	29-34-12.540N 090-09-58.770W	FI W 2.5s			Marks rock shoreline.	Private aid.
16832.14	LAFOURCHE PARISH LITTLE LAKE DANGER LIGHT	29-34-17.470N 090-09-44.320W	FI W 2.5s			Marks rock shoreline.	Private aid.
16832.15	LAFOURCHE PARISH LITTLE LAKE DANGER LIGHT	29-34-21.360N 090-09-45.110W	FI W 2.5s			Marks rock shoreline.	Private aid.
16832.16	LAFOURCHE PARISH LITTLE LAKE DANGER LIGHT	29-34-31.070N 090-10-01.840W	FI W 2.5s			Marks rock shoreline.	Private aid.
16832.17	LAFOURCHE PARISH LITTLE LAKE DANGER LIGHT	29-34-34.240N 090-10-03.060W	FI W 2.5s			Marks rock shoreline.	Private aid.
16832.18	LAFOURCHE PARISH LITTLE LAKE DANGER LIGHT	29-34-48.510N 090-10-10.040W	FI W 2.5s			Marks rock shoreline.	Private aid.
16832.19	LAFOURCHE PARISH LITTLE LAKE DANGER LIGHT	29-34-54.940N 090-10-13.140W	FI W 2.5s			Marks rock shoreline.	Private aid.

(1) No.	(2) Name and Location	(3) Position	(4) Characteristic	(5) Height	(6) Range	(7) Structure	(8) Remarks
LOUISIANA - Eighth District							
BARATARIA AND BAYOU LAFOURCHE WATERWAYS (Chart 11365)							
Little Lake							
16832.21	LAFOURCHE PARISH LITTLE LAKE DANGER LIGHT	29-34-58.130N 090-10-16.940W	FI W 2.5s			Marks rock shoreline.	Private aid.
16832.22	LAFOURCHE PARISH LITTLE LAKE DANGER LIGHT	29-35-09.160N 090-10-01.210W	FI W 2.5s			Marks rock shoreline.	Private aid.
16835	SUPERIOR CANAL ENTRANCE LIGHT 2	29-30-21.000N 090-12-57.000W	FI W 4s	10		TR on pile.	Private aid.
NEW ORLEANS TO CALCASIEU RIVER (Chart 11352)							
Lake Salvador							
16840	COUBA ISLAND CANAL ENTRANCE LIGHT 1	29-48-00.000N 090-12-14.000W	Q W	17		SG on dolphin.	Private aid.
16845	BAYOU COUBA LIGHT 1	29-47-08.141N 090-14-05.827W	FI G 6s	17	4	SG on dolphin.	Ra ref.
16850	BRIDGELINE PIPELINE LIGHT A	29-41-00.000N 090-11-23.700W	FI Y 2.5s	15		NW on pile worded DANGER DO NOT ANCHOR OR DREDGE.	Private aid.
16855	BRIDGELINE PIPELINE LIGHT B	29-41-09.870N 090-11-23.710W	FI Y 2.5s	15		NW on pile worded DANGER DO NOT ANCHOR OR DREDGE.	Private aid.
16860	BAYOU PEROT ENTRANCE LIGHT 2	29-41-28.379N 090-12-37.425W	FI R 4s	17	4	TR on pile.	Ra ref.
16865	- SOUTHEAST PIPELINE LIGHT A	29-40-27.000N 090-13-19.000W	FI Y 2.5s	13		On dolphin.	Private aid.
16870	- SOUTHEAST PIPELINE LIGHT B	29-40-58.000N 090-13-52.000W	FI Y 2.5s	13		On dolphin.	Private aid.
16875	- SOUTHEAST PIPELINE LIGHT C	29-41-29.000N 090-14-25.000W	FI Y 2.5s	13		On dolphin.	Private aid.
16880	- NORTHWEST PIPELINE LIGHT B	29-42-52.000N 090-16-33.000W	FI Y 2.5s	13		On dolphin.	Private aid.
16885	- NORTHWEST PIPELINE LIGHT C	29-43-10.000N 090-17-19.000W	FI Y 2.5s	13		On dolphin.	Private aid.
16890	- NORTHWEST PIPELINE LIGHT D	29-43-28.000N 090-18-04.000W	FI Y 2.5s	13		On dolphin.	Private aid.
16895	- NORTHWEST PIPELINE LIGHT E	29-43-47.000N 090-18-49.000W	FI Y 2.5s	13		On dolphin.	Private aid.
16900	BAYOU DES ALLEMANDS LIGHT 1	29-41-52.167N 090-20-26.650W	FI G 4s	17	4	SG on dolphin.	
16905	BRIDGELINE PIPELINE LIGHT C	29-41-01.770N 090-11-15.380W	FI Y 2.5s	15		NW on pile worded: DANGER DO NOT ANCHOR OR DREDGE.	Private aid.
16907	Phillips 66 Pipeline 5A VAIS	29-41-27.180N 090-14-22.860W					Broadcasted only upon an intrusion on a pipeline and accompanied by an addressed AIS safety message to the intruder. MMSI: 993663071 Private aid.
16907.01	Phillips 66 Pipeline 5B VAIS	29-41-14.760N 090-11-29.700W					Broadcasted only upon an intrusion on a pipeline and accompanied by an addressed AIS safety message to the intruder. MMSI: 993663072 Private aid.
16907.02	Phillips 66 Pipeline 6A VAIS	29-39-55.020N 090-15-07.440W					Broadcasted only upon an intrusion on a pipeline and accompanied by an addressed AIS safety message to the intruder. MMSI: 993663073 Private aid.
16907.03	Phillips 66 Pipeline 6B VAIS	29-41-41.820N 090-18-55.620W					Broadcasted only upon an intrusion on a pipeline and accompanied by an addressed AIS safety message to the intruder. MMSI: 993663074 Private aid.

(1) No.	(2) Name and Location	(3) Position	(4) Characteristic	(5) Height	(6) Range	(7) Structure	(8) Remarks
LOUISIANA - Eighth District							
NEW ORLEANS TO CALCASIEU RIVER (Chart 11352)							
Lake Salvador							
16907.04	Phillips 66 Pipeline 7A VAIS	29-43-00.900N 090-21-40.200W					Broadcasted only upon an intrusion on a pipeline and accompanied by an addressed AIS safety message to the intruder. MMSI: 993663075 Private aid.
16907.05	Phillips 66 Pipeline 7B VAIS	29-42-55.200N 090-21-28.560W					Broadcasted only upon an intrusion on a pipeline and accompanied by an addressed AIS safety message to the intruder. MMSI: 993663076 Private aid.
16907.06	Phillips 66 Pipeline 8A VAIS	29-45-07.200N 090-22-26.580W					Broadcasted only upon an intrusion on a pipeline and accompanied by an addressed AIS safety message to the intruder. MMSI: 993663077 Private aid.
16907.07	Phillips 66 Pipeline 8B VAIS	29-45-04.560N 090-22-14.700W					Broadcasted only upon an intrusion on a pipeline and accompanied by an addressed AIS safety message to the intruder. MMSI: 993663078 Private aid.
16907.08	Phillips 66 Pipeline 9A VAIS	29-46-34.020N 090-25-42.000W					Broadcasted only upon an intrusion on a pipeline and accompanied by an addressed AIS safety message to the intruder. MMSI: 993663079 Private aid.
16907.09	Phillips 66 Pipeline 9B VAIS	29-46-39.180N 090-25-43.620W					Broadcasted only upon an intrusion on a pipeline and accompanied by an addressed AIS safety message to the intruder. MMSI: 993663080 Private aid.
Petit Lac des Allemands							
16910	- Channel Buoy 1	29-46-54.190N 090-26-15.130W				Green can.	Private aid.
16915	- Channel Buoy 2	29-47-06.700N 090-26-13.800W				Red nun.	Private aid.
16920	- Channel Buoy 3	29-47-05.030N 090-26-35.190W				Green can.	Private aid.
16925	- Channel Buoy 4	29-47-06.700N 090-26-33.970W				Red nun.	Private aid.
16930	- Channel Buoy 5	29-47-15.810N 090-26-53.040W				Green can.	Private aid.
16935	- Channel Buoy 6	29-47-17.560N 090-26-51.960W				Red nun.	Private aid.
16940	- Channel Buoy 7	29-47-26.560N 090-27-11.080W				Green can.	Private aid.
16945	- Channel Buoy 8	29-47-28.430N 090-27-10.330W				Red nun.	Private aid.
16950	- Channel Buoy 9	29-47-39.000N 090-27-29.210W				Green can.	Private aid.
16955	- Channel Buoy 10	29-27-41.240N 090-27-28.130W				Red nun.	Private aid.
16960	- Channel Buoy 11	29-47-53.160N 090-27-47.070W				Green can.	Private aid.
16965	- Channel Buoy 12	29-47-54.000N 090-27-45.990W				Red nun.	Private aid.
BARATARIA AND BAYOU LAFOURCHE WATERWAYS (Chart 11365)							
Belle Pass							
16970 615	- Entrance Lighted Buoy 2	29-04-15.984N 090-13-40.363W	Q R		4	Red.	
16975	- Entrance Lighted Buoy 1	29-04-18.071N 090-13-53.061W	Q G		4	Green.	
16980	- RANGE FRONT LIGHT	29-05-55.218N 090-13-23.004W	Q G	27		KRW on platform.	Visible all around; higher intensity 1.5° each side of rangeline.

(1) No.	(2) Name and Location	(3) Position	(4) Characteristic	(5) Height	(6) Range	(7) Structure	(8) Remarks
LOUISIANA - Eighth District							
BARATARIA AND BAYOU LAFOURCHE WATERWAYS (Chart 11365)							
Belle Pass							
16985	- RANGE REAR LIGHT 3,053 yards, 011.1° from front light.	29-07-24.203N 090-13-03.101W	Iso G 6s	68		KRW on platform.	Visible only on rangeline.
16990	- RANGE REAR LIGHT PASSING LIGHT	29-07-24.203N 090-13-03.101W	Fl W 4s	12	4	On same structure as Belle Pass Range Rear Light.	
16993	GRAND ISLE SEA FARM FERBLANC BAYOU SPECIAL LIGHT A	29-08-42.185N 090-08-42.185W	Fl Y 2.5s			Marks aquaculture farm cornerpoint.	Private aid.
16993.01	GRAND ISLE SEA FARM FERBLANC BAYOU SPECIAL LIGHT B	29-10-06.379N 090-08-46.051W	Fl Y 2.5s			Marks aquaculture farm cornerpoint.	Private aid.
16993.02	GRAND ISLE SEA FARM FERBLANC BAYOU SPECIAL LIGHT C	29-09-54.227N 090-09-11.990W	Fl Y 2.5s			Marks aquaculture farm cornerpoint.	Private aid.
16995	- WEST JETTY LIGHT 3	29-04-45.727N 090-13-45.987W	Fl G 2.5s	17	5	SG on pile.	Ra ref.
17000	- EAST JETTY LIGHT 4	29-04-43.912N 090-13-32.606W	Fl R 2.5s	17	5	TR on pile.	Ra ref.
17005	- Entrance Lighted Buoy 6	29-05-02.954N 090-13-32.716W	Fl R 4s		3	Red.	
17010	- ENTRANCE LIGHT 8	29-05-27.520N 090-13-26.688W	Fl R 6s	17	4	TR on pile.	Ra ref.
TIMBALIER AND TERREBONNE BAYS (Chart 11357)							
Terrebonne Bay							
17015	- PIPELINE LIGHT A	29-05-10.700N 090-33-25.500W	Q W	11		On pile.	Private aid.
17020	- PIPELINE LIGHT B	29-05-36.700N 090-33-16.100W	Q W			On pile.	Private aid.
17025	- PIPELINE LIGHT C	29-06-00.500N 090-31-46.400W	Q W			On pile.	Private aid.
17030	- 1249-18 CHANNEL LIGHT 1	29-05-47.000N 090-31-42.000W	Q W	10		SG on pile.	Private aid.
17035	- 1249-18 Channel Daybeacon 3	29-05-46.000N 090-31-42.000W				SG on pile.	Private aid.
17040	- 1249-18 Channel Daybeacon 5	29-05-39.000N 090-31-41.000W				SG on pile.	Private aid.
17045	- 1249-18 Channel Daybeacon 7	29-05-32.000N 090-31-40.000W				SG on pile.	Private aid.
17050	- 1249-18 Channel Daybeacon 9	29-05-27.000N 090-31-38.000W				SG on pile.	Private aid.
17055	- 1249-18 Channel Daybeacon 11	29-05-22.000N 090-31-36.000W				SG on pile.	Private aid.
17060	- 1249-18 Channel Daybeacon 13	29-05-19.000N 090-31-36.000W				SG on pile.	Private aid.
17065	- 1249-18 Channel Daybeacon 15	29-05-17.000N 090-31-35.000W				SG on pile.	Private aid.
17070	- PIPELINE LIGHT D	29-06-27.900N 090-30-19.800W	Q W			On pile.	Private aid.
17075	- PIPELINE LIGHT E	29-06-43.400N 090-29-49.300W	Q W			On pile.	Private aid.
17080	- PIPELINE LIGHT F	29-06-41.600N 090-29-07.300W	Q W			On pile.	Private aid.
17085	- PIPELINE LIGHT G	29-06-41.300N 090-29-04.500W	Q W			On pile.	Private aid.
Caillou Island Channel							
17090	- Daybeacon 2	29-05-32.000N 090-29-47.000W				TR on pile.	Private aid.
17095	- Daybeacon 4	29-05-30.000N 090-29-42.000W				TR on pile.	Private aid.
17100	- Daybeacon 6	29-05-28.000N 090-29-36.000W				TR on pile.	Private aid.
17105	- Daybeacon 8	29-05-25.000N 090-29-30.000W				TR on pile.	Private aid.

(1) No.	(2) Name and Location	(3) Position	(4) Characteristic	(5) Height	(6) Range	(7) Structure	(8) Remarks
LOUISIANA - Eighth District							
TIMBALIER AND TERREBONNE BAYS (Chart 11357)							
Terrebonne Bay							
Timbalier Island 2703 Well 1							
17110	- CHANNEL LIGHT 2	29-04-29.000N 090-28-12.000W	Q R	15		TR on four pile platform.	Private aid.
17115	- Daybeacon 4	29-04-24.000N 090-28-14.000W				TR on piles.	Private aid.
17120	- Daybeacon 6	29-04-19.000N 090-28-15.000W				TR on pile.	Private aid.
17125	- Daybeacon 8	29-04-14.000N 090-28-17.000W				TR on pile.	Private aid.
17130	- Daybeacon 10	29-04-11.000N 090-28-20.000W				TR on pile.	Private aid.
Timbalier Island 2703 Well 4							
17135	- CHANNEL LIGHT 2	29-04-44.000N 090-27-20.000W	Q W	15		TR on four pile platform.	Private aid.
17140	- Daybeacon 4	29-04-14.000N 090-27-15.000W				TR on piles.	Private aid.
17145	- Daybeacon 6	29-04-10.000N 090-27-14.500W				TR on pile.	Private aid.
17150	- Daybeacon 8	29-04-05.000N 090-27-14.000W				TR on piles.	Private aid.
Timbalier - Terrebonne Bay							
17155	- LIGHT 1	29-09-56.106N 090-34-54.348W	FI G 2.5s	17	4	SG on pile.	Ra ref.
17160	- LIGHT 3	29-09-54.413N 090-33-49.383W	FI G 4s	17	4	SG on pile.	Ra ref.
17165	- LIGHT 7	29-09-51.057N 090-31-39.145W	FI G 6s	17	4	SG on pile.	Ra ref.
17170	- LIGHT 11	29-09-47.666N 090-29-28.908W	FI G 4s	17	4	SG on pile.	Ra ref.
17175	- LIGHT 15	29-09-44.241N 090-27-18.674W	FI G 6s	17	4	SG on pile.	Ra ref.
17180	- LIGHT 19	29-09-40.779N 090-25-08.437W	FI G 4s	17	4	SG on pile.	Ra ref.
17185	- LIGHT 23	29-09-37.283N 090-22-58.214W	FI G 6s	17	4	SG on pile.	Ra ref.
17190	- LIGHT 27	29-09-33.824N 090-20-48.287W	Q G	17	4	SG on pile.	Ra ref.
17195	- LIGHT 29	29-09-02.520N 090-19-55.801W	FI G 6s	17	4	SG on pile.	Ra ref.
17200	- LIGHT 31	29-08-30.366N 090-19-04.094W	FI G 4s	17	4	SG on pile.	Ra ref.
17205	- LIGHT 37	29-07-59.423N 090-17-16.097W	FI G 6s	17	4	SG on pile.	Ra ref.
17210	- LIGHT 36	29-07-58.200N 090-18-12.348W	Q R	17	4	TR on pile.	Ra ref.
17215	- LIGHT 38	29-07-40.162N 090-16-33.784W	FI R 4s	17	4	TR on pile.	Ra ref.
17217.01	- LIGHT 39	29-08-07.981N 090-15-16.851W	FI G 4s	17	4	SG on pile.	Ra ref.
17220	- LIGHT 40	29-07-56.566N 090-15-46.971W	FI R 6s	17	4	TR on pile.	Ra ref.
17222	- LIGHT 40A	29-08-05.382N 090-15-19.584W	FI R 2.5s	17	4	TR on pile.	Ra ref.
17224.01	- LIGHT 41	29-08-14.459N 090-15-00.703W	FI G 2.5s	17	4	SG on dolphin.	Ra ref.
17225	- LIGHT 42	29-08-13.304N 090-14-58.010W	Q R	17	4	TR on pile.	Ra ref.
17227.01	- LIGHT 43	29-08-21.103N 090-14-54.705W	FI G 4s	17	4	SG on pile.	Ra ref.
17230	- Junction Lighted Buoy TB	29-09-54.816N 090-36-00.163W	FI (2+1)R 6s		4	Red with green band.	

(1) No.	(2) Name and Location	(3) Position	(4) Characteristic	(5) Height	(6) Range	(7) Structure	(8) Remarks
LOUISIANA - Eighth District							
TIMBALIER AND TERREBONNE BAYS (Chart 11357)							
Timbalier Bay							
17240	LAKE RACCOURCI FIELD ENTRANCE LIGHT 2	29-11-11.000N 090-25-07.000W	FI R 4s	14		TR on dolphin.	Private aid.
17245	<i>Bayou Blue Lighted Information Buoy</i>	29-12-50.580N 090-16-46.500W	FI W 2.5s			Buoy provides entrance information.	Private aid.
Bayou Rosa							
17250	- <i>Entrance Lighted Buoy 1</i>	29-13-39.000N 090-18-00.000W	FI G 2.5s			Green can.	Private aid.
17255	- Buoy 3	29-13-44.000N 090-17-56.000W				Green can.	Private aid.
17260	- Buoy 5	29-13-50.000N 090-17-52.000W				Green can.	Private aid.
17265	- Buoy 7	29-13-55.000N 090-17-47.000W				Green can.	Private aid.
17270	- Buoy 9	29-14-00.000N 090-17-43.000W				Green can.	Private aid.
17275	- Buoy 11	29-14-06.000N 090-17-39.000W				Green can.	Private aid.
17280	- Buoy 13	29-14-11.000N 090-17-35.000W				Green can.	Private aid.
17285	- Buoy 15	29-14-16.000N 090-17-31.000W				Green can.	Private aid.
17290	- Buoy 17	29-14-22.000N 090-17-27.000W				Green can.	Private aid.
17295	- Buoy 19	29-14-28.000N 090-17-25.000W				Green can.	Private aid.
Little Lake							
17300	- LIGHT 21	29-14-47.000N 090-16-57.000W	FI W 4s	14		SG on piles.	Private aid.
17305	- Buoy 23	29-14-47.000N 090-16-50.000W				Green can.	Private aid.
17310	- Buoy 25	29-14-46.000N 090-16-43.000W				Green can.	Private aid.
17315	- Buoy 27	29-14-45.000N 090-16-36.000W				Green can.	Private aid.
17320	- Buoy 29	29-14-45.000N 090-16-28.000W				Green can.	Private aid.
17325	- Buoy 31	29-14-44.000N 090-16-21.000W				Green can.	Private aid.
17330	- Buoy 33	29-14-43.000N 090-16-14.000W				Green can.	Private aid.
17335	- Buoy 35	29-14-42.000N 090-16-06.000W				Green can.	Private aid.
17340	- Buoy 37	29-14-42.000N 090-15-59.000W				Green can.	Private aid.
17345	- Buoy 39	29-14-41.000N 090-15-52.000W				Green can.	Private aid.
17350	- Buoy 41	29-14-40.000N 090-15-44.000W				Green can.	Private aid.
17355	- Buoy 43	29-14-40.000N 090-15-37.000W				Green can.	Private aid.
17360	- Buoy 45	29-14-39.000N 090-15-30.000W				Green can.	Private aid.
17365	- Buoy 47	29-14-38.000N 090-15-23.000W				Green can.	Private aid.
17368	BAYOU ROSA OYSTER FARM SPECIAL LIGHTS (4)	29-14-32.570N 090-15-20.853W	FI Y 2.5s			Marks perimeter of aquaculture farm.	Private aid.
17368.01	<i>Bayou Rosa Oyster Farm Special Lighted Buoy E</i>	29-14-27.295N 090-15-19.806W	FI Y 2.5s			Marks perimeter of aquaculture farm.	Private aid.
TIMBALIER AND TERREBONNE BAYS (Chart 11357)							
17370	LAKE RACCOURCI PIPELINE MARKER LIGHT	29-14-21.400N 090-20-23.400W	Q R	17		On pile.	Private aid.

(1) No.	(2) Name and Location	(3) Position	(4) Characteristic	(5) Height	(6) Range	(7) Structure	(8) Remarks
LOUISIANA - Eighth District							
TIMBALIER AND TERREBONNE BAYS (Chart 11357)							
Chinaman Bayou							
17375	- Daybeacon 1	29-17-27.685N 090-21-04.162W				SG on pile.	Private aid.
17380	- Daybeacon 3	29-17-39.546N 090-20-50.896W				SG on pile.	Private aid.
17385	- Daybeacon 5	29-17-41.771N 090-20-43.002W				SG on pile.	Private aid.
17390	- Daybeacon 7	29-17-41.769N 090-20-26.357W				SG on pile.	Private aid.
17395	- Daybeacon 9	29-17-44.792N 090-20-14.987W				SG on pile.	Private aid.
17400	- Daybeacon 11	29-17-54.217N 090-20-05.165W				SG on pile.	Private aid.
17405	- Daybeacon 13	29-18-02.975N 090-20-04.552W				SG on pile.	Private aid.
17410	- Daybeacon 15	29-18-10.691N 090-20-06.587W				SG on pile.	Private aid.
17415	- Daybeacon 17	29-18-19.835N 090-20-17.340W				SG on pile.	Private aid.
17420	- Daybeacon 19	29-18-27.390N 090-20-25.487W				SG on pile.	Private aid.
17425	USACE BAYOU BLUE METERING STATION LIGHT	29-32-36.500N 090-24-00.700W	FI Y 2.5s			On pile.	Private aid.
Grand Bayou							
17430	SLLD GRAND BAYOU FLOODGATE LIGHT 1	29-30-15.363N 090-25-07.900W	FI G 2.5s			SG on dolphin.	Private aid.
17430.01	SLLD GRAND BAYOU FLOODGATE LIGHT 2	29-30-14.242N 090-25-06.500W	FI R 2.5s			TR on dolphin.	Private aid.
17430.02	SLLD GRAND BAYOU FLOODGATE LIGHT 3	29-30-18.784N 090-25-06.300W	FI G 2.5s			SG on dolphin.	Private aid.
17430.03	SLLD GRAND BAYOU FLOODGATE LIGHT 4	29-30-18.224N 090-25-04.700W	FI R 2.5s			TR on dolphin.	Private aid.
Lake La Grisse							
17440	- ENTRANCE LIGHT 1	29-10-55.435N 090-35-00.579W	FI G 4s	17	4	SG on pile.	Ra ref.
17445	- LIGHT 2	29-12-25.983N 090-34-50.033W	FI R 2.5s	17	4	TR on dolphin.	Ra ref.
17450	- LIGHT 4	29-13-30.022N 090-35-45.852W	FI R 4s	20	4	TR on dolphin.	Ra ref.
17455	- LIGHT 5	29-13-56.725N 090-36-11.497W	FI G 6s	17	4	SG on pile.	Ra ref.
17460	- LIGHT 7	29-14-38.002N 090-35-29.052W	FI G 4s	17	4	SG on dolphin.	Ra ref.
Bayou Pointe au Chien							
17462.03	TLCD BARGE FLOODGATE DOLPHIN LIGHT 1	29-25-04.330N 090-26-53.120W	FI G 2.5s			Marks starboard side entry dolphin.	Private aid.
17462.04	TLCD BARGE FLOODGATE DOLPHIN LIGHT 2	29-25-04.610N 090-26-52.440W	FI R 2.5s			Marks port side entry dolphin.	Private aid.
17462.05	TLCD BARGE FLOODGATE DOLPHIN LIGHT 3	29-25-06.630N 090-26-54.370W	FI G 2.5s			Marks starboard side exit dolphin.	Private aid.
17462.06	TLCD BARGE FLOODGATE DOLPHIN LIGHT 4	29-25-06.910N 090-26-53.690W	FI R 2.5s			Marks port side exit dolphin.	Private aid.
NEW ORLEANS TO CALCASIEU RIVER (Chart 11352)							
Lake Boudreaux							
17475	- Buoy 1	29-22-07.226N 090-40-36.538W				Green can.	
17480	- Buoy 2	29-22-09.257N 090-40-28.760W				Red nun.	
17485	- Buoy 3	29-22-13.478N 090-40-27.825W				Green can.	
17490	- Buoy 4	29-22-22.136N 090-40-12.874W				Red nun.	
17495	- Buoy 5	29-22-28.696N 090-40-09.674W				Green can.	

(1) No.	(2) Name and Location	(3) Position	(4) Characteristic	(5) Height	(6) Range	(7) Structure	(8) Remarks
LOUISIANA - Eighth District							
NEW ORLEANS TO CALCASIEU RIVER (Chart 11352)							
Lake Boudreaux							
17500	- Lighted Buoy 7	29-22-50.617N 090-39-50.707W	FI G 4s		4	Green can.	
17505	- Buoy 9	29-23-00.859N 090-39-43.707W				Green can.	
17510	- Buoy 11	29-23-11.506N 090-39-35.378W				Green can.	
17515	- Buoy 13	29-23-36.814N 090-39-18.345W				Green can.	
17520	- Lighted Buoy 15	29-23-50.068N 090-39-12.053W	Q G		3	Green can.	
17525	- Buoy 17	29-23-43.393N 090-38-50.475W				Green can.	
17530	- Lighted Buoy 19	29-23-38.066N 090-38-29.593W	FI G 4s		4	Green can.	
POINT AU FER TO MARSH ISLAND (Chart 11351)							
ISLES DERNIERES TO POINT AU FER							
Company Canal saltwater Control							
17535	- FLOODGATE LIGHT 1	29-37-38.180N 090-33-27.690W	FI G 2.5s			SG on dolphin.	Private aid.
17540	- STRUCTURE LIGHT 2	29-37-38.180N 090-33-26.730W	FI R 2.5s			TR on dolphin.	Private aid.
17545	- STRUCTURE WEST OBSTRUCTION LIGHT	29-37-39.300N 090-33-28.600W				On barge.	On west side of floodgate. (QG open) (QR closed). Private aid.
17550	- STRUCTURE EAST OBSTRUCTION LIGHT	29-37-39.000N 090-33-27.000W	Q R			On receiving structure cassion.	Private aid.
17555	- STRUCTURE LIGHT 3	29-37-39.970N 090-33-27.670W	FI G 2.5s			SG dolphin.	Private aid.
17560	- STRUCTURE LIGHT 4	29-37-39.970N 090-33-26.720W	FI R 2.5s			TR dolphin.	Private aid.
17565	- STRUCTURE MOVEABLE OBSTRUCTION LIGHT	29-37-38.500N 090-33-26.700W	Q R			On barge.	Shows only when floodgate closed. Private aid.
LOUISIANA - Eighth District							
CATAHOULA BAY TO WAX LAKE OUTLET (Chart 11355)							
Bayou Petit Caillou Flood Canal							
17570	- EAST LIGHT Marks right side of floodgate for inbound traffic.	29-32-53.000N 090-37-58.000W	FI R 2.5s			On gateway.	Private aid.
17575	- WEST LIGHT Marks left side of floodgate for inbound traffic.	29-32-53.000N 090-37-58.000W				On gateway.	(FL G 2.5s open) (FL R 2.5s closed). Private aid.
17578	BAYOU PETIT CAILLOU FLOODGATE DOLPHIN LIGHT 1	29-17-45.550N 090-38-55.320W	FI G 2.5s			Marks dolphin cluster.	Private aid.
17578.01	BAYOU PETIT CAILLOU FLOODGATE DOLPHIN LIGHT 2	29-17-46.210N 090-38-53.810W	FI R 2.5s			Marks dolphin cluster.	Private aid.
17578.02	BAYOU PETIT CAILLOU FLOODGATE DOLPHIN LIGHT 3	29-17-49.180N 090-38-55.160W	FI G 2.5s			Marks dolphin cluster.	Private aid.
17578.03	BAYOU PETIT CAILLOU FLOODGATE DOLPHIN LIGHT 4	29-17-49.130N 090-38-53.830W	FI R 2.5s			Marks dolphin cluster.	Private aid.
Placid Canal							
17580	- FLOODGATE LIGHT 1	29-20-29.179N 090-37-54.712W	FI G 2.5s			SG on pile cluster.	Private aid.
17585	- FLOODGATE LIGHT 2	29-20-29.530N 090-37-54.642W	FI R 2.5s			TR on pile.	Private aid.
17590	- FLOODGATE LIGHT 3	29-20-29.436N 090-37-56.381W	FI G 2.5s			SG on pile.	Private aid.
17595	- FLOODGATE LIGHT 4	29-20-29.787N 090-37-56.381W	FI R 2.5s			TR on pile.	Private aid.

(1) No.	(2) Name and Location	(3) Position	(4) Characteristic	(5) Height	(6) Range	(7) Structure	(8) Remarks
LOUISIANA - Eighth District							
CATAHOULA BAY TO WAX LAKE OUTLET (Chart 11355)							
Placid Canal							
17600	- FLOODGATE SIDEWALL STRUCTURE LIGHTS(2)	29-20-29.671N 090-37-55.440W	FI W 2.5s			On barge structure.	Marks each sidewall of floodgate. Private aid.
17605	- FLOODGATE CENTER GATE LIGHT	29-20-29.447N 090-37-55.272W	F R			On barge structure.	Shows only when center floodgate closed. Private aid.
17610	- FLOODGATE SIDEWALL CAISSON LIGHTS(2)	29-20-29.649N 090-37-55.479W	F R			On caisson structure.	Marks each sidewall caisson structure. Private aid.
17615	- FLOODGATE NORTHWEST PILING LIGHT	29-20-30.037N 090-37-56.503W	FI W 2.5s			On pile cluster.	Private aid.
17620	- FLOODGATE SOUTHWEST PILING LIGHT	29-20-29.079N 090-37-56.935W	FI W 2.5s			On pile cluster.	Private aid.
17625	- FLOODGATE NORTHEAST PILING LIGHT	29-20-29.785N 090-37-53.421W	FI W 2.5s			On pile cluster.	Private aid.
17630	- FLOODGATE SOUTHEAST PILING LIGHT	29-20-28.325N 090-37-53.472W	FI W 2.5s			On pile cluster.	Private aid.
17632	LEA AQUACULTURE MONTEGUT SPECIAL LIGHT A	29-21-24.730N 090-36-30.590W	FI Y 2.5s			Marks aquaculture farm perimeter cornerpoint.	Private aid.
17632.01	LEA AQUACULTURE MONTEGUT SPECIAL LIGHT B	29-21-29.380N 090-36-30.710W	FI Y 2.5s			Marks aquaculture farm perimeter cornerpoint.	Private aid.
17632.02	LEA AQUACULTURE MONTEGUT SPECIAL LIGHT C	29-21-29.520N 090-36-31.650W	FI Y 2.5s			Marks aquaculture farm perimeter cornerpoint.	Private aid.
17632.03	LEA AQUACULTURE MONTEGUT SPECIAL LIGHT D	29-21-24.760N 090-36-31.490W	FI Y 2.5s			Marks aquaculture farm perimeter cornerpoint.	Private aid.
Bush Canal							
17635	- FLOODGATE LIGHT 1	29-22-06.079N 090-36-07.085W	FI G 2.5s			SG on pile.	Private aid.
17640	- FLOODGATE LIGHT 2	29-22-06.448N 090-36-06.117W	FI R 2.5s			TR on pile.	Private aid.
17645	- FLOODGATE LIGHT 3	29-22-07.809N 090-36-09.406W	FI G 2.5s			SG on pile.	Private aid.
17650	- FLOODGATE LIGHT 4	29-22-08.688N 090-36-09.123W	FI R 2.5s			TR on pile.	Private aid.
17655	- FLOODGATE SIDEWALL STRUCTURE LIGHTS (2)	29-22-07.031N 090-36-08.164W	FI W 2.5s			On barge structure.	Marks each sidewall of floodgate. Private aid.
17660	- FLOODGATE CENTER GATE LIGHT	29-22-07.132N 090-36-07.767W	F R			On barge structure.	Shows only when center floodgate closed. Private aid.
17665	- FLOODGATE SIDEWALL CAISSON LIGHTS (2)	29-22-07.060N 090-36-08.202W	F R			On caisson structure.	Marks each sidewall caisson structure. Private aid.
17670	- FLOODGATE SOUTHEAST PILING LIGHT	29-22-05.012N 090-36-07.513W	FI W 2.5s			On pile cluster.	Private aid.
17675	- FLOODGATE NORTHEAST PILING LIGHT	29-22-07.210N 090-36-05.691W	FI W 2.5s			On pile cluster.	Private aid.
TIMBALIER AND TERREBONNE BAYS (Chart 11357)							
Cat Island Pass							
17680 680	- Lighted Buoy C1	29-00-09.489N 090-34-05.876W	Mo (A) W		5	Red and white stripes with red spherical topmark.	
17685	- Lighted Buoy 1	29-01-08.176N 090-34-16.455W	FI G 6s		4	Green.	
17690	- Lighted Buoy 3	29-02-07.088N 090-34-24.681W	FI G 2.5s		4	Green.	
17695	- Buoy 4	29-02-07.621N 090-34-20.274W				Red nun.	
17700	- Buoy 5	29-02-36.676N 090-34-31.693W				Green can.	
17705	- Lighted Buoy 7	29-03-05.049N 090-34-41.703W	FI G 4s		4	Green.	

(1) No.	(2) Name and Location	(3) Position	(4) Characteristic	(5) Height	(6) Range	(7) Structure	(8) Remarks	
LOUISIANA - Eighth District								
TIMBALIER AND TERREBONNE BAYS (Chart 11357)								
Cat Island Pass								
17710	- Lighted Buoy 9	29-03-33.451N 090-34-51.725W	FI G 4s		4	Green.		
17715	- Buoy 10	29-03-34.561N 090-34-47.570W				Red nun.		
17720	- Lighted Buoy 11	29-04-01.753N 090-35-01.924W	Q G		3	Green.		
17725	- Lighted Buoy 12	29-04-03.055N 090-34-57.505W	Q R		3	Red.		
17730	- Buoy 13	29-04-32.641N 090-35-08.477W				Green can.		
17735	- Buoy 14	29-04-32.662N 090-35-03.840W				Red nun.		
17740	- Lighted Buoy 15	29-05-03.693N 090-35-01.439W	FI G 4s		4	Green.		
17745	- Buoy 17	29-05-31.098N 090-34-48.432W				Green can.		
CATAHOULA BAY TO WAX LAKE OUTLET (Chart 11355)								
Houma Navigation Canal								
17750	- Lighted Buoy 1	29-05-56.886N 090-34-39.159W	Q G		3	Green.		
17755	- Lighted Buoy 2	29-05-58.648N 090-34-31.982W	Q R		3	Red.		
17760	- Buoy 3	29-06-23.033N 090-34-48.043W				Green can.	Ra ref.	
17765	- Buoy 4	29-06-49.800N 090-34-43.545W				Red nun.	Ra ref.	
17770	- A RANGE FRONT LIGHT	29-11-24.551N 090-36-42.161W	Q W		25	KRW on piles.	Visible all around; higher intensity 1.5° each side of rangeline.	
17775	- A RANGE REAR LIGHT 2,336 yards, 340° from front light.	29-12-30.656N 090-37-09.315W	Iso W 6s		57	KRW on tower.	Visible 2° each side of range line.	
17776	- A RANGE REAR LIGHT PASSING LIGHT	29-12-30.656N 090-37-09.315W	FI W 4s		14	5	On same structure as Houma Navigation Canal A Range Rear Light.	
17780	- Lighted Buoy 5	29-07-06.519N 090-34-58.527W	FI G 4s		4	Green.		
17785	- Buoy 6	29-07-31.441N 090-35-04.391W				Red nun.	Ra ref.	
17790	- Buoy 7	29-07-54.848N 090-35-18.346W				Green can.	Ra ref.	
17795	- Buoy 8	29-08-22.847N 090-35-25.345W				Red nun.	Ra ref.	
17800	- LIGHT 9	29-08-41.250N 090-35-38.181W	FI G 2.5s		17	3	SG on pile.	Ra ref.
17805	- Buoy 10	29-09-07.846N 090-35-43.345W				Red nun.	Ra ref.	
17810	- Buoy 11	29-09-27.777N 090-35-57.065W				Green can.		
17815	- LIGHT 13	29-10-14.716N 090-36-17.654W	FI G 6s		17	4	SG on pile.	Ra ref.
17820	- Buoy 14	29-10-22.671N 090-36-11.287W				Red nun.		
17835	- Buoy 16	29-10-58.019N 090-36-29.027W				Red nun.	Ra ref.	
17840	- LIGHT 17	29-11-11.556N 090-36-44.639W	Q G		17	4	SG on pile.	Ra ref.
17845	- Buoy 18	29-11-17.004N 090-36-41.209W				Red nun.	Ra ref.	
17850	- Buoy 18A	29-11-28.742N 090-36-53.374W				Red nun.		

(1) No.	(2) Name and Location	(3) Position	(4) Characteristic	(5) Height	(6) Range	(7) Structure	(8) Remarks
LOUISIANA - Eighth District							
CATAHOULA BAY TO WAX LAKE OUTLET (Chart 11355)							
Houma Navigation Canal							
17855	- B RANGE FRONT LIGHT	29-11-13.310N 090-36-33.663W	Q W	26		KRW on tower.	Visible all around; higher intensity 1.5° each side of rangeline.
17860	- B RANGE REAR LIGHT 1,333 yards, 129.5° from front light.	29-10-47.928N 090-35-58.994W	Iso W 6s	67		KRW on steel tower.	Visible 2° each side of range line. Ra ref.
17865	- B RANGE REAR LIGHT PASSING LIGHT	29-10-47.928N 090-35-58.994W	FI W 4s	14	5	On same structure as Houma Navigation Canal Range B Rear Light.	
17870	- LIGHT 19	29-11-30.998N 090-37-00.162W	FI G 2.5s	17	3	SG on piles.	Ra ref.
17875	- Buoy 20	29-12-00.840N 090-37-36.344W				Red nun.	
17880	- LIGHT 21	29-12-12.835N 090-38-00.154W	FI G 4s	17	4	SG on pile.	Ra ref.
17885	- LIGHT 22	29-12-32.607N 090-38-17.763W	FI R 6s	17	4	TR on pile.	Ra ref.
17890	- LIGHT 23	29-12-41.939N 090-38-41.508W	FI G 6s	17	4	SG on pile.	Ra ref.
17895	- LIGHT 24	29-13-00.924N 090-38-56.668W	FI R 4s	17	3	TR on pile.	Ra ref.
17900	- LIGHT 25	29-13-17.953N 090-39-29.372W	FI G 4s	17	4	SG on pile.	Ra ref.
17905	- LIGHT 26	29-13-42.735N 090-39-54.703W	FI R 2.5s	17	3	TR on pile.	Ra ref.
17910	- LIGHT WR28	29-18-05.386N 090-42-49.576W	Q R	17	3	TR on pile.	Ra ref.
17911	SHORT CUT CANAL LIGHT 1	29-33-18.920N 090-42-24.010W	FI G 2.5s				Private aid.
17911.01	SHORT CUT CANAL LIGHT 2	29-33-20.110N 090-42-18.911W	FI R 2.5s				Private aid.
17911.02	SHORT CUT CANAL LIGHT 3	29-33-28.060N 090-42-19.000W	FI G 2.5s				Private aid.
17911.03	SHORT CUT CANAL LIGHT 4	29-33-28.707N 090-42-14.801W	FI R 2.5s				Private aid.
17912	- FLOODGATE LIGHT	29-19-39.800N 090-43-47.200W	FI W 2.5s			On dolphin.	Private aid.
17912.01	- FLOODGATE LIGHT	29-19-42.300N 090-43-41.200W	FI W 2.5s			On dolphin.	Private aid.
17912.02	- FLOODGATE LIGHT 2	29-19-43.000N 090-43-43.500W	FI R 2.5s			TR on dolphin.	Private aid.
17912.03	- FLOODGATE LIGHT 1	29-19-41.800N 090-43-46.400W	FI G 2.5s			SG on dolphin.	Private aid.
17912.04	- FLOODGATE BARGE LIGHT	29-19-44.400N 090-43-44.400W	F R			On barge gate.	Marks barge gate when closed. Private aid.
17912.05	- FLOODGATE BARGE LIGHT	29-19-45.800N 090-43-44.600W	F R			On barge gate.	Marks center of barge gate when closed. Private aid.
17912.06	- FLOODGATE BARGE LIGHT	29-19-46.800N 090-43-45.700W	F R			On barge gate.	Marks barge gate when closed. Private aid.
17912.07	- FLOODGATE LIGHT 3	29-19-49.300N 090-43-50.500W	FI G 2.5s			SG on dolphin.	Private aid.
17912.08	- FLOODGATE LIGHT 4	29-19-50.500N 090-43-47.600W	FI R 2.5s			TR on dolphin.	Private aid.
17912.09	- FLOODGATE LIGHT	29-19-50.000N 090-43-52.800W	FI W 2.5s			On dolphin.	Private aid.
17912.11	TLCD Bayou Plat Alternate Channel Daybeacon 1	29-20-23.520N 090-44-00.560W				SG on pile.	Private aid.
17912.12	TLCD BAYOU PLAT ALTERNATE CHANNEL LIGHT 2	29-20-22.650N 090-44-00.570W	FI R 2.5s			TR on pile.	Private aid.
17912.13	TLCD Bayou Plat Alternate Channel Daybeacon 3	29-20-23.760N 090-43-55.160W				SG on pile.	Private aid.

(1) No.	(2) Name and Location	(3) Position	(4) Characteristic	(5) Height	(6) Range	(7) Structure	(8) Remarks
LOUISIANA - Eighth District							
CATAHOULA BAY TO WAX LAKE OUTLET (Chart 11355)							
Houma Navigation Canal							
17912.14	TLCD BAYOU PLAT ALTERNATE CHANNEL LIGHT 4	29-20-22.900N 090-43-55.240W	FI R 2.5s			TR on pile.	Private aid.
17912.15	TLCD BAYOU PLAT ALTERNATE CHANNEL LIGHT 5	29-20-23.970N 090-43-49.320W	FI G 2.5s			SG on pile.	Private aid.
17912.16	TLCD Bayou Plat Alternate Channel Daybeacon 6	29-20-23.270N 090-43-49.270W				TR on pile.	Private aid.
17912.17	TLCD BAYOU PLAT ALTERNATE CHANNEL DANGER CLOSURE LIGHT	29-19-58.940N 090-43-44.350W	FI W 2.5s			NW on pile.	Private aid.
TIMBALIER AND TERREBONNE BAYS (Chart 11357)							
Lake Pelto							
17915	BLACK ELK ENERGY TANK BATTERY LIGHTS (3)	29-04-20.340N 090-38-29.310W	Q W	6		On pile.	Private aid.
17920	BLACK ELK ENERGY FLOW LINE LIGHT	29-04-20.200N 090-38-30.390W	Q W	6		On pile.	Private aid.
17930	- LIGHT LP	29-04-42.851N 090-42-20.072W	FI W 6s	17	3	NB on dolphin.	Ra ref.
17933	<i>LDWF Bird Island Special Lighted Buoy</i>	29-03-33.811N 090-43-23.578W	FI Y 2.5s			Marks center of reef.	Private aid.
17935	BAYOU SALE CHANNEL LIGHT	29-06-39.000N 090-44-31.000W	FI W 4s	10		On a dolphin.	Private aid.
Caillou Boca							
17943	- Shoal Daybeacon	29-03-55.897N 090-48-09.187W				NG on pile.	Ra ref.
ISLES DERNIERES TO POINT AU FER							
17970	CALLIOU BAY BARGE LOADING DOCK LIGHT	29-07-31.000N 090-53-27.000W	Q W	6		On dock.	Private aid.
Bayou Grand Caillou							
17975	USACE WEST GRAND CAILLOU METERING STATION LIGHT	29-20-30.100N 090-44-20.300W	FI Y 2.5s			On pile.	Private aid.
17980	USACE EAST GRAND CAILLOU METERING STATION LIGHT	29-20-54.700N 090-43-52.200W	FI Y 2.5s			On pile.	Private aid.
17982	- FLOODGATE LIGHT	29-20-35.700N 090-44-11.200W	FI W 2.5s			On pile.	Private aid.
17982.01	- FLOODGATE LIGHT	29-20-32.200N 090-44-09.700W	FI W 2.5s			On pile.	Private aid.
17982.02	- FLOODGATE LIGHT 2	29-20-35.000N 090-44-11.700W	FI R 2.5s			TR on dolphin.	Private aid.
17982.03	- FLOODGATE LIGHT 1	29-20-32.800N 090-44-11.100W	FI G 2.5s			SG on dolphin.	Private aid.
17982.04	- FLOODGATE BARGE LIGHT	29-20-33.800N 090-44-16.100W	F R			On barge gate.	Marks barge gate when closed. Private aid.
17982.05	- FLOODGATE BARGE LIGHT	29-20-33.900N 090-44-17.300W	F R			On barge gate.	Marks center of barge gate when closed. Private aid.
17982.06	- FLOODGATE BARGE LIGHT	29-20-33.300N 090-44-18.400W	F R			On barge gate.	Marks barge gate when closed. Private aid.
17982.07	- FLOODGATE LIGHT 4	29-20-33.100N 090-44-20.000W	FI R 2.5s			TR on dolphin.	Private aid.
17982.08	- FLOODGATE LIGHT 3	29-20-30.900N 090-44-19.400W	FI G 2.5s			SG on dolphin.	Private aid.
17982.09	- FLOODGATE LIGHT	29-20-33.500N 090-44-20.800W	FI W 2.5s			On pile.	Private aid.
17982.11	- FLOODGATE LIGHT	29-20-30.500N 090-44-19.700W	FI W 2.5s			On pile.	Private aid.
17983	U.S. COAST GUARD DULAC PIER LIGHT	29-22-39.514N 090-42-51.049W	FI W 4s	15	3	NW on dolphin worded SLOW NO WAKE.	
17985	- ENTRANCE LIGHT GC	29-09-05.133N 090-58-52.181W	FI W 6s	17	3	NG on pile.	Ra ref.
17990	- <i>Entrance Lighted Buoy 1</i>	29-09-33.612N 090-57-46.688W	FI G 4s		3	Green can.	

(1) No.	(2) Name and Location	(3) Position	(4) Characteristic	(5) Height	(6) Range	(7) Structure	(8) Remarks
LOUISIANA - Eighth District							
ISLES DERNIERES TO POINT AU FER							
Bayou Grand Caillou							
17995	- Entrance Lighted Buoy 5	29-10-24.473N 090-56-37.774W	Fl G 2.5s		4	Green can.	
18000	- Buoy 10	29-10-49.136N 090-56-07.305W				Red nun.	
18005	- Buoy 11	29-11-14.604N 090-55-40.930W				Green can.	
18010	- Buoy 12	29-11-50.317N 090-55-12.277W				Red nun.	
18015	- Buoy 13	29-12-07.372N 090-54-49.354W				Green can.	
18020	- Buoy 15	29-12-25.045N 090-54-43.107W				Green can.	
18025	- Buoy 16	29-12-23.653N 090-54-30.904W				Red nun.	
18030	- Buoy 17	29-12-39.600N 090-54-28.989W				Green can.	
18035	- Buoy 18	29-12-36.438N 090-54-20.667W				Red nun.	
18040	- Buoy 18A	29-12-34.656N 090-53-55.853W				Red nun.	
18045	- Buoy 19	29-12-42.756N 090-54-08.908W				Green can.	
18050	- Buoy 20	29-12-28.935N 090-53-40.187W				Red nun.	
18055	- Buoy 22	29-12-19.758N 090-53-21.267W				Red nun.	
18060	- Buoy 22A	29-12-13.127N 090-53-00.364W				Red nun.	
18065	- Daybeacon 23	29-12-22.230N 090-52-49.509W				SG on pile.	Ra ref.
18070	- Daybeacon 24	29-12-50.303N 090-52-30.856W				TR on pile.	
18075	- Buoy 25	29-12-57.612N 090-51-55.863W				Green can.	
18080	- Daybeacon 27	29-13-07.261N 090-51-32.235W				SG on pile.	Ra ref.
18085	- Buoy 28	29-13-03.380N 090-51-24.177W				Red nun.	
18090	- Buoy 29	29-13-04.384N 090-51-02.092W				Green can.	
18095	- Daybeacon 31	29-13-07.828N 090-50-54.360W				SG on pile.	Ra ref.
TIMBALIER AND TERREBONNE BAYS (Chart 11357)							
Bayou Grand Caillou							
18100	- Buoy 32	29-13-14.511N 090-50-38.173W				Red nun.	
18105	- Buoy 33	29-13-21.919N 090-49-58.461W				Green can.	
18110	- Buoy 35	29-13-16.182N 090-49-44.655W				Green can.	
18115	- Buoy 36	29-13-13.489N 090-49-42.093W				Red nun.	
18120	- Daybeacon 39	29-13-23.827N 090-49-08.950W				SG on pile.	Ra ref.
18125	- Daybeacon 40	29-13-33.639N 090-48-51.401W				TR on pile.	Ra ref.
18130	- Buoy 41	29-13-32.098N 090-48-59.105W				Green can.	
18135	- Daybeacon 43	29-15-19.303N 090-47-27.577W				SG on pile.	Ra ref.
18140	- Daybeacon 44	29-15-16.196N 090-47-17.513W				TR on pile.	Ra ref.
18145	- Daybeacon 46	29-15-08.568N 090-46-54.609W				TR on pile.	Ra ref.

(1) No.	(2) Name and Location	(3) Position	(4) Characteristic	(5) Height	(6) Range	(7) Structure	(8) Remarks
LOUISIANA - Eighth District							
TIMBALIER AND TERREBONNE BAYS (Chart 11357)							
Bayou Grand Caillou							
18155	- Daybeacon 48	29-15-19.935N 090-46-39.158W				TR on pile.	Ra ref.
18160	- Daybeacon 50	29-15-38.335N 090-46-06.326W				TR on pile.	Ra ref.
18165	- Daybeacon 52	29-16-28.689N 090-46-00.121W				TR on pile.	Ra ref.
18170	- Daybeacon 54	29-17-00.360N 090-45-59.271W				TR on pile.	Ra ref.
ISLES DERNIERES TO POINT AU FER							
18172	TEXAS GAS TRANSMISSION PIPELINE LIGHTS (6)	29-10-32.290N 090-58-37.420W	FI Y 2.5s			Marks pipeline crossing.	Private aid.
18175	CAILLOU BAY BOAT LANDING LIGHT	29-10-40.000N 090-58-59.000W	FI W 2.5s	6		On wharf.	Private aid.
18195	U.S. GEOLOGICAL SURVEY SCIENTIFIC MONITORING PLATFORM LIGHT (TP)	29-15-08.000N 090-55-18.000W	FI Y 2.5s	37		On pipe.	Private aid.
18200	LAKE MECHANT PIPELINE LIGHT	29-16-24.000N 090-56-36.000W	FI Y 2.5s	12		NW on pile cluster.	Private aid.
18202	CASTEX LAKE MECHANT DANGER LIGHT	29-18-08.000N 091-00-44.000W	FI W 2.5s			Marks spoil obstruction.	Private aid.
18202.01	CASTEX LAKE MECHANT DANGER LIGHT	29-18-06.000N 091-00-43.000W	FI W 2.5s			Marks spoil obstruction.	Private aid.
18202.02	CASTEX LAKE MECHANT DANGER LIGHT	29-18-02.000N 091-00-42.000W	FI W 2.5s			Marks spoil obstruction.	Private aid.
18202.03	CASTEX LAKE MECHANT DANGER LIGHT	29-17-59.000N 091-00-40.000W	FI W 2.5s			Marks spoil obstruction.	Private aid.
18202.04	CASTEX LAKE MECHANT DANGER LIGHT	29-17-57.000N 091-00-37.000W	FI W 2.5s			Marks spoil obstruction.	Private aid.
18202.05	CASTEX LAKE MECHANT DANGER LIGHT	29-17-54.000N 091-00-24.000W	FI W 2.5s			Marks spoil obstruction.	Private aid.
18202.06	CASTEX LAKE MECHANT DANGER LIGHT	29-17-52.000N 091-00-24.000W	FI W 2.5s			Marks spoil obstruction.	Private aid.
18202.07	CASTEX LAKE MECHANT DANGER LIGHT	29-17-52.000N 091-00-22.000W	FI W 2.5s			Marks spoil obstruction.	Private aid.
18202.08	CASTEX LAKE MECHANT DANGER LIGHT	29-17-50.000N 091-00-14.000W	FI W 2.5s			Marks spoil obstruction.	Private aid.
18202.09	CASTEX LAKE MECHANT DANGER LIGHT	29-17-47.000N 091-00-12.000W	FI W 2.5s			Marks spoil obstruction.	Private aid.
18202.11	CASTEX LAKE MECHANT DANGER LIGHT	29-17-47.000N 091-00-37.000W	FI W 2.5s			Marks spoil obstruction.	Private aid.
18202.12	CASTEX LAKE MECHANT DANGER LIGHT	29-17-54.000N 091-00-10.000W	FI W 2.5s			Marks spoil obstruction.	Private aid.
18202.13	CASTEX BAYOU CHEVREAU DANGER LIGHT	29-19-14.000N 091-00-27.000W	FI W 2.5s			Marks spoil obstruction.	Private aid.
18202.14	CASTEX BAYOU CHEVREAU DANGER LIGHT	29-19-17.000N 091-00-24.000W	FI W 2.5s			Marks spoil obstruction.	Private aid.
18202.15	CASTEX BAYOU CHEVREAU DANGER LIGHT	29-19-19.000N 091-00-21.000W	FI W 2.5s			Marks spoil obstruction.	Private aid.
18202.16	CASTEX BAYOU CHEVREAU DANGER LIGHT	29-19-21.000N 091-00-18.000W	FI W 2.5s			Marks spoil obstruction.	Private aid.
18202.17	CASTEX BAYOU CHEVREAU DANGER LIGHT	29-19-24.000N 091-00-17.000W	FI W 2.5s			Marks spoil obstruction.	Private aid.
Bayou Dularge							
18205	- FLOODGATE LIGHT A	29-20-09.211N 090-50-35.351W	FI R 2.5s	12		On pile.	Private aid.
18210	- FLOODGATE LIGHT B	29-20-08.982N 090-50-36.669W	FI G 2.5s	9		On pile.	Private aid.
18215	- FLOODGATE LIGHT C	29-20-08.319N 090-50-36.174W	FI R 2.5s	9		On pile.	Private aid.
18220	- FLOODGATE TRAFFIC LIGHT	29-20-09.124N 090-50-34.976W		12		On pile.	Traffic light displays FI R 2.5s when closed. Displays FI G 2.5s when open. Private aid.

(1) No.	(2) Name and Location	(3) Position	(4) Characteristic	(5) Height	(6) Range	(7) Structure	(8) Remarks
LOUISIANA - Eighth District							
ISLES DERNIERES TO POINT AU FER							
Bayou Dularge							
18225	- FLOODGATE LIGHT D	29-20-09.783N 090-50-35.067W	FI G 2.5s	9		On pile.	Private aid.
18230	- FLOODGATE LIGHT E	29-20-09.287N 090-50-34.696W	FI R 2.5s	9		On pile.	Private aid.
18232	FALGOUT CANAL FLOODGATE LIGHT 1	29-24-57.830N 090-47-23.510W	FI G 2.5s			Marks port side of floodgate.	Private aid.
18232.03	FALGOUT CANAL FLOODGATE LIGHT 2	29-24-56.090N 090-47-23.840W	FI R 2.5s			Marks starboard side of floodgate.	Private aid.
18232.06	FALGOUT CANAL FLOODGATE LIGHT 3	29-24-56.490N 090-47-18.110W	FI G 2.5s			Marks port side of floodgate.	Private aid.
18232.09	FALGOUT CANAL FLOODGATE LIGHT 4	29-24-54.800N 090-47-18.660W	FI R 2.5s			Marks port side of floodgate.	Private aid.
ISLES DERNIERES TO POINT AU FER							
18235	FINA PIPELINE LIGHT A	29-25-03.130N 090-47-54.410W	FI Y 2.5s	5		NW on platform. worded: DO NOT ANCHOR OR DREDGE.	Private aid.
NEW ORLEANS TO CALCASIEU RIVER (Chart 11352)							
Lake Decade							
18240	LAKE DE CADE LIGHT 2	29-24-54.000N 090-50-00.000W	FI R 4s	15		TR on dolphin.	Private aid.
18245	LAKE DE CADE LIGHT 28	29-22-48.000N 090-54-12.000W	FI R 4s	15		TR on dolphin.	Private aid.
Jug Lake							
18250	- Danger Daybeacons(4)	29-22-27.000N 090-56-07.000W				NW on pile worded DANGER DO NOT PROCEED.	Marks weir. Private aid.
18255	- Danger Daybeacons (4)	29-22-47.000N 090-56-25.000W				NW on pile worded DANGER DO NOT PROCEED.	Marks weir. Private aid.
18260	- Danger Daybeacons (4)	29-22-39.000N 090-57-25.000W				NW on pile worded DANGER DO NOT PROCEED.	Marks weir. Private aid.
18265	Bayou La Loutre Danger Daybeacons (8)	29-22-28.000N 090-57-25.000W				NW on pile worded DANGER PROCEED WITH CAUTION.	Marks Riprap. Private aid.
South Louisiana Electric Co Op							
18270	- LIGHT A	29-21-01.699N 090-57-26.960W	Q W	15		On power pole.	Private aid.
18275	- LIGHT B	29-20-31.614N 090-56-57.120W	Q W	15		On power pole.	Private aid.
18280	- LIGHT C	29-20-34.924N 090-56-58.066W	Q W	15		On power pole.	Private aid.
18285	- LIGHT D	29-20-48.088N 090-57-08.258W	Q W	15		On power pole.	Private aid.
18290	- LIGHT E	29-20-53.720N 090-57-19.433W	Q W	15		On power pole.	Private aid.
18295	- LIGHT F	29-20-55.873N 090-57-21.700W	Q W	15		On power pole.	Private aid.
18300	- LIGHT G	29-21-49.787N 090-57-47.403W	Q W	15		On power pole.	Private aid.
18305	- LIGHT H	29-22-07.077N 090-58-23.557W	Q W	15		On power pole.	Private aid.
18310	- LIGHT I	29-21-48.544N 090-59-15.922W	Q W	15		On power pole.	Private aid.
18315	- LIGHT J	29-21-50.729N 090-59-05.674W	Q W	15		On power pole.	Private aid.
NEW ORLEANS TO CALCASIEU RIVER (Chart 11352)							
18320	UNOCAL PIPELINE OBSTRUCTION LIGHT	29-22-06.000N 090-58-25.000W	FI G 2.5s				Private aid.
18323	Lafourche-Terrebonne Soil & Conservation District Information Marks (2)	29-24-09.484N 090-56-35.115W				Marks debris barrier on Superior Canal.	Private aid.

(1) No.	(2) Name and Location	(3) Position	(4) Characteristic	(5) Height	(6) Range	(7) Structure	(8) Remarks
LOUISIANA - Eighth District							
NEW ORLEANS TO CALCASIEU RIVER (Chart 11352)							
Bayou Lafourche							
18324.01	- SWING GATE LIGHT 1	29-53-55.600N 090-59-19.500W	FI G 2.5s			Marks navigable channel through swing gate.	Private aid.
18324.02	- SWING GATE LIGHT 2	29-53-55.600N 090-59-19.020W	FI R 2.5s			Marks navigable channel through swing gate.	Private aid.
18324.03	- SWING GATE LIGHT 3	29-53-55.830N 090-59-19.500W	FI G 2.5s			Marks navigable channel through swing gate.	Private aid.
18324.04	- SWING GATE LIGHT 4	29-53-55.840N 090-59-19.040W	FI R 2.5s			Marks navigable channel through swing gate.	Private aid.
18324.05	- SWING GATE LIGHT 5	29-53-56.300N 090-59-19.520W	FI G 2.5s			Marks navigable channel through swing gate.	Private aid.
18324.06	- SWING GATE LIGHT 6	29-53-56.260N 090-59-19.030W	FI R 2.5s			Marks navigable channel through swing gate.	Private aid.
Bayou Decade							
18325	- LIGHT 1	29-21-59.000N 090-57-44.000W	FI G 2.5s	12		SG on pile.	Marks weir. Private aid.
18330	- Danger Daybeacons 4	29-21-59.100N 090-57-44.100W				NW on pile worded DANGER OBSTRUCTION PROCEED WITH CAUTION.	Marks weir. Private aid.
18335	- LIGHT 2	29-21-59.000N 090-57-44.100W	FI R 2.5s	12		TR on pile.	Marks weir. Private aid.
18340	- Danger Daybeacons 6	29-22-07.000N 090-58-33.000W				NW on pile worded DANGER DO NOT PROCEED.	Marks weir. Private aid.
18345	Voss Canal Danger Daybeacons(8)	29-21-58.000N 090-59-32.000W				NW on pile worded DANGER PROCEED WITH CAUTION.	Marks riprap. Private aid.
ISLES DERNIERES TO POINT AU FER							
18355	USACE BAY WALLACE METERING STATION LIGHT	29-37-29.000N 091-01-25.900W	FI Y 2.5s			On pile.	Private aid.
18360	LSU PLATFORM LIGHT OB1	29-14-14.400N 091-08-01.800W	Q W	12		On platform.	Private aid.
POINT AU FER TO MARSH ISLAND (Chart 11351)							
East Atchafalaya Bay							
18365	- Channel Daybeacon 2	29-24-36.000N 091-13-00.000W				TR on pile.	Private aid.
18370	- Channel Daybeacon 4	29-24-36.000N 091-13-00.000W				TR on pile.	Private aid.
18375	- Channel Daybeacon 10	29-25-24.000N 091-12-48.000W				TR on pile.	Private aid.
18380	- Channel Daybeacon 12	29-25-30.000N 091-12-48.000W				TR on pile.	Private aid.
18385	- Channel Daybeacon 14	29-25-36.000N 091-12-54.000W				TR on pile.	Private aid.
18390	- Channel Daybeacon 16	29-25-42.000N 091-13-00.000W				TR on pile.	Private aid.
18395	- Channel Daybeacon 18	29-25-53.200N 091-13-02.800W				TR on pile.	Private aid.
18400	- Channel Daybeacon 20	29-26-00.000N 091-13-12.000W				TR on pile.	Private aid.
18405	- Channel Daybeacon 22	29-26-06.000N 091-13-18.000W				TR on pile.	Private aid.
18410	- Channel Daybeacon 24	29-26-06.000N 091-13-24.000W				TR on pile.	Private aid.
18415	- Channel Daybeacon 26	29-26-06.000N 091-13-30.000W				TR on pile.	Private aid.
18420	- Channel Daybeacon 28	29-26-06.000N 091-13-42.000W				TR on pile.	Private aid.

(1) No.	(2) Name and Location	(3) Position	(4) Characteristic	(5) Height	(6) Range	(7) Structure	(8) Remarks
LOUISIANA - Eighth District							
POINT AU FER TO MARSH ISLAND (Chart 11351)							
East Atchafalaya Bay							
18425	- Channel Daybeacon 30	29-26-06.000N 091-13-48.000W				TR on pile.	Private aid.
18430	- Channel Daybeacon 32	29-26-06.000N 091-14-00.000W				TR on pile.	Private aid.
18435	- Channel Daybeacon 34	29-26-06.000N 091-14-06.000W				TR on pile.	Private aid.
18440	- Channel Daybeacon 38	29-26-20.200N 091-14-20.800W				TR on pile.	Private aid.
18445	- Channel Daybeacon 40	29-26-24.000N 091-14-24.000W				TR on pile.	Private aid.
18450	- Channel Daybeacon 42	29-26-24.000N 091-14-30.000W				TR on pile.	Private aid.
18455	- Channel Daybeacon 44	29-26-30.000N 091-14-36.000W				TR on pile.	Private aid.
18460	- Channel Daybeacon 46	29-26-30.000N 091-14-48.000W				TR on pile.	Private aid.
18465	- Channel Daybeacon 48	29-26-36.000N 091-14-54.000W				TR on pile.	Private aid.
18470	- Channel Daybeacon 50	29-26-36.000N 091-15-06.000W				TR on pile.	Private aid.
18475	- Channel Daybeacon 52	29-26-36.000N 091-15-18.000W				TR on pile.	Private aid.
18480	- Channel Daybeacon 54	29-26-36.000N 091-15-24.000W				TR on pile.	Private aid.
18485	- Channel Daybeacon 58	29-26-46.000N 091-15-29.200W				TR on pile.	Private aid.
18490	- Channel Daybeacon 59	29-26-48.000N 091-15-30.000W				SG on pile.	Private aid.
18495	- Channel Daybeacon 60	29-26-54.000N 091-15-24.000W				TR on pile.	Private aid.
18500	- Channel Daybeacon 64	29-27-12.000N 091-15-30.000W				TR on pile.	Private aid.
18505	- Channel Daybeacon 66	29-27-24.000N 091-15-36.000W				TR on pile.	Private aid.
18510	- Channel Daybeacon 74	29-27-56.800N 091-15-49.600W				TR on pile.	Private aid.
18515	- Channel Daybeacon 76	29-28-06.400N 091-15-53.800W				TR on pile.	Private aid.
Atchafalaya Channel							
18520	- <i>Lighted Buoy 1</i>	29-10-43.072N 091-33-21.824W	FI G 2.5s		4	Green.	
18525	- <i>Lighted Buoy 2</i>	29-10-37.340N 091-33-14.247W	FI R 2.5s		4	Red.	
18530	- <i>Lighted Buoy 3</i>	29-11-29.836N 091-32-39.613W	FI G 4s		4	Green.	
18535	- Buoy 4	29-11-27.561N 091-32-32.999W				Red nun.	
18540	- Buoy 5	29-12-16.978N 091-31-57.587W				Green can.	
18545	- Buoy 6	29-12-13.329N 091-31-52.178W				Red nun.	
18550	- <i>Lighted Buoy 7</i>	29-13-04.148N 091-31-15.690W	FI G 2.5s		4	Green.	
18555	- Buoy 8	29-13-00.649N 091-31-10.457W				Red nun.	
18560	- Buoy 9	29-13-53.414N 091-30-32.120W				Green can.	
18565	- <i>Lighted Buoy 10</i>	29-13-50.773N 091-30-27.226W	FI R 4s		3	Red.	
18570	- <i>Lighted Buoy 11</i>	29-14-42.231N 091-29-49.362W	FI G 4s		4	Green.	
18575	- Buoy 12	29-14-39.231N 091-29-44.926W				Red nun.	

(1) No.	(2) Name and Location	(3) Position	(4) Characteristic	(5) Height	(6) Range	(7) Structure	(8) Remarks
LOUISIANA - Eighth District							
POINT AU FER TO MARSH ISLAND (Chart 11351)							
Atchafalaya Channel							
18580	- Buoy 13	29-15-28.808N 091-29-08.125W				Green can.	
18585	- Lighted Buoy 15	29-16-16.937N 091-28-25.158W	FI G 6s		4	Green.	
18590	- Lighted Buoy 14	29-15-26.083N 091-29-03.002W	FI R 2.5s		3	Red.	
18595	- Buoy 16	29-16-13.077N 091-28-20.881W				Red nun.	
18600	- Daybeacon 17	29-17-04.615N 091-27-43.258W				SG on pile.	Ra ref.
18605	USACE TEST PLATFORM A LIGHT	29-16-35.580N 091-27-56.100W	FI Y 2.5s	12		NY on platform.	Private aid.
18610	- LIGHT 18	29-17-00.396N 091-27-37.782W	FI R 4s	17	3	TR on pile.	Ra ref.
18615	- LIGHT 19	29-17-52.060N 091-27-00.649W	FI G 2.5s	17	3	SG on dolphin.	Ra ref.
18620	- Daybeacon 20	29-17-48.115N 091-26-55.148W				TR on dolphin.	Ra ref.
18625.01	- Daybeacon 21	29-18-40.373N 091-26-18.351W				SG on dolphin.	Ra ref.
18630	- LIGHT 22	29-18-35.346N 091-26-13.504W	FI R 2.5s	17	3	TR on pile.	Ra ref.
18632	PORT OF MORGAN CITY SPECIAL LIGHT A	29-19-05.090N 091-25-47.160W	FI Y 2.5s			Marks scientific data monitoring platform.	Private aid.
18632.01	PORT OF MORGAN CITY SPECIAL LIGHT B	29-22-23.100N 091-23-02.040W	FI Y 2.5s			Marks scientific data monitoring platform.	Private aid.
18635	USACE TEST PLATFORM B LIGHT	29-19-15.500N 091-25-25.500W	FI Y 2.5s	12		NY on platform.	Private aid.
18640	- LIGHT 24	29-19-22.715N 091-25-31.215W	FI R 4s	17	3	TR on pile.	Ra ref.
18645	- LIGHT 23	29-19-26.518N 091-25-38.604W	FI G 4s	17	4	SG on pile.	Ra ref.
18650	USACE TEST PLATFORM C LIGHT	29-20-33.400N 091-25-56.900W	FI Y 2.5s	12		NY on platform.	Private aid.
18655	- LIGHT 25 100 feet outside channel limit.	29-20-13.729N 091-24-56.962W	FI G 6s	17	4	SG on pile.	Ra ref.
18660	- LIGHT 26	29-20-08.694N 091-24-50.188W	FI R 6s	17	4	TR on pile.	Ra ref.
18665	- LIGHT 27 100 feet outside channel limit.	29-21-01.263N 091-24-14.574W	FI G 4s	17	4	SG on pile.	Ra ref.
18670	USACE TEST PLATFORM D LIGHT	29-20-36.500N 091-23-46.700W	FI Y 2.5s	12		NY on platform.	Private aid.
18675	USACE TEST PLATFORM E LIGHT	29-21-14.200N 091-24-40.700W	FI Y 2.5s	12		NY on platform.	Private aid.
18680	- LIGHT 28	29-20-56.537N 091-24-07.774W	FI R 4s	17	4	TR on pile.	Ra ref.
18685	- LIGHT 29 100 feet outside channel limit.	29-21-37.092N 091-23-42.484W	FI G 2.5s	17	3	SG on pile.	Ra ref.
18690	- LIGHT 30	29-21-33.878N 091-23-34.551W	FI R 2.5s	17	3	TR on pile.	Ra ref.
18700	- LIGHT 33	29-22-19.848N 091-23-03.738W	FI G 4s	17	4	SG on pile.	
18705	- LIGHT 34	29-22-15.800N 091-22-57.827W	FI R 4s	17	3	TR on pile.	Ra ref.
18710	- LIGHT 35 125 feet outside channel limit.	29-23-04.479N 091-22-27.153W	FI G 2.5s	17	3	SG on pile.	Ra ref.
18715	- LIGHT 36 125 feet outside channel limit.	29-23-00.048N 091-22-20.573W	FI R 2.5s	17	3	TR on pile.	Ra ref.

(1) No.	(2) Name and Location	(3) Position	(4) Characteristic	(5) Height	(6) Range	(7) Structure	(8) Remarks
LOUISIANA - Eighth District							
POINT AU FER TO MARSH ISLAND (Chart 11351)							
Atchafalaya Channel							
18720	- LIGHT 37 125 feet outside channel limit.	29-23-45.650N 091-21-48.384W	FI G 4s	17	4	SG on pile.	Ra ref.
18725	- LIGHT 38 125 feet outside channel limit.	29-23-40.349N 091-21-42.051W	FI R 4s	17	3	TR on pile.	Ra ref.
18730	- LIGHT 40 125 feet outside channel limit.	29-24-21.758N 091-21-06.849W	FI R 6s	17	4	TR on pile.	Ra ref.
18735	- LIGHT 39 125 feet outside channel limit.	29-24-34.195N 091-21-05.869W	FI G 6s	17	4	SG on pile.	Ra ref.
18740	- LIGHT 41 125 feet outside channel limit.	29-25-04.503N 091-20-40.868W	FI G 4s	17	4	SG on pile.	Ra ref.
18745	- LIGHT 42 125 feet outside channel limit.	29-25-00.734N 091-20-34.452W	FI R 4s	17	3	TR on pile.	Ra ref.
18750	- LIGHT 43 125 feet outside channel limit.	29-25-48.782N 091-20-02.042W	FI G 2.5s	17	3	SG on pile.	Ra ref.
18755	- LIGHT 44 125 feet outside channel limit.	29-25-33.037N 091-20-04.779W	FI R 2.5s	17	3	TR on pile.	Ra ref.
18760	- LIGHT 45	29-26-18.115N 091-19-37.760W	FI G 4s	17	4	SG on pile.	Ra ref.
18765	- LIGHT 46	29-26-16.020N 091-19-26.792W	FI R 4s	17	3	TR on pile.	Ra ref.
Amerada Pass Channel							
18770	- Daybeacon 2	29-26-25.800N 091-19-45.400W				TR on pile.	Private aid.
18775	- Daybeacon 4	29-26-28.800N 091-19-50.400W				TR on pile.	Private aid.
18780	- Daybeacon 6	29-26-28.800N 091-19-56.400W				TR on pile.	Private aid.
18785	- Daybeacon 8	29-26-31.800N 091-19-57.400W				TR on pile.	Private aid.
18790	- Daybeacon 10	29-26-34.800N 091-19-58.400W				TR on pile.	Private aid.
18795	- Daybeacon 11	29-26-40.800N 091-19-59.400W				SG on pile.	Private aid.
18800	- Daybeacon 12	29-26-58.800N 091-20-06.400W				TR on pile.	Private aid.
18805	- Daybeacon 13	29-26-49.800N 091-20-03.400W				SG on pile.	Private aid.
18810	NOAA ATCHAFALAYA BAY TIDE MONITORING PLATFORM LIGHT	29-26-58.540N 091-20-17.150W	FI Y 2.5s	25		On platform.	Private aid.
Atchafalaya Channel							
18815	- LIGHT 47 125 feet outside channel limit.	29-26-38.421N 091-19-04.562W	Q G	17	3	SG on pile.	Ra ref.
18820	- LIGHT 48 125 feet outside channel limit.	29-26-31.419N 091-19-02.484W	Q R	17	3	TR on pile.	Ra ref.
18825	- LIGHT 51 125 feet outside channel limit.	29-26-51.503N 091-18-29.705W	FI G 2.5s	17	3	SG on pile.	Ra ref.
18830	- LIGHT 52 200 yards, outside channel limit.	29-26-39.460N 091-18-36.401W	FI R 2.5s	17	3	TR on pile.	Ra ref.
18835	- LIGHT 53	29-27-07.379N 091-17-45.058W	FI G 4s	17	4	SG on pile.	Ra ref.
18840.01	- LIGHT 54	29-26-53.717N 091-17-47.239W	FI R 4s	17	3	TR on pile.	Ra ref.

(1) No.	(2) Name and Location	(3) Position	(4) Characteristic	(5) Height	(6) Range	(7) Structure	(8) Remarks
LOUISIANA - Eighth District							
POINT AU FER TO MARSH ISLAND (Chart 11351)							
Atchafalaya Channel							
18846	- LIGHT 55	29-27-19.490N 091-17-20.504W	FI G 6s	17	3	SG on pile.	Ra ref.
18850.01	- Daybeacon 56	29-27-17.431N 091-17-02.351W				TR on pile.	Ra ref.
18856	- LIGHT 57	29-27-50.082N 091-16-57.032W	FI G 4s	17	4	SG on pile.	Ra ref.
18861	- LIGHT 58	29-27-58.955N 091-16-32.726W	FI R 6s	17	3	TR on pile.	Ra ref.
18865	- LIGHT 59	29-28-38.788N 091-16-39.456W	FI G 2.5s	17	4	SG on pile.	Ra ref.
Atchafalaya River							
18876	- LIGHT 2	29-28-46.830N 091-16-16.957W	FI R 2.5s	17	3	TR on pile.	Ra ref.
18877	- LIGHT 3	29-29-12.072N 091-16-27.990W	FI G 2.5s	17	3	SG on pile.	Ra ref.
18880	- LIGHT 4	29-29-37.052N 091-16-06.443W	FI R 4s	17	3	TR on pile.	Ra ref.
18885	- LIGHT 5	29-29-59.999N 091-16-15.592W	FI G 4s	17	3	SG on pile.	Ra ref.
18890	- LIGHT 6	29-30-10.558N 091-15-59.639W	Q R	17	3	TR on pile.	Ra ref.
18895	- LIGHT 7	29-30-36.996N 091-16-16.164W	FI G 2.5s	17	4	SG on pile.	Ra ref.
18901	- LIGHT 9	29-32-04.992N 091-16-14.670W	FI G 2.5s	17	3	SG on pile.	Ra ref.
18906	- LIGHT 10	29-32-05.807N 091-15-56.221W	FI R 2.5s	17	3	TR on pile.	Ra ref.
18911	- LIGHT 8	29-31-25.837N 091-16-11.773W	FI R 2.5s	17	3	TR on pile.	Ra ref.
18915	- LIGHT 11	29-32-20.722N 091-16-01.910W	FI G 4s	17	3	SG on pile.	Ra ref.
18921	- LIGHT 12	29-32-21.724N 091-15-39.511W	FI R 6s	17	3	TR on pile.	Ra ref.
18963	- JUNCTION LIGHT C	29-32-30.713N 091-14-50.623W	FI (2+1)R 6s	17	3	JR on pile.	Ra ref.
Avoca Island Cutoff Channel							
18970.01	- Daybeacon 1	29-32-18.809N 091-14-44.919W				SG on pile.	Ra ref.
18973	- LIGHT 2	29-32-12.036N 091-14-47.041W	FI R 2.5s	17	3	TR on pile.	Ra ref.
18975	- Daybeacon 4	29-33-15.971N 091-12-30.884W				TR on pile.	Ra ref.
18980	- Daybeacon 6	29-34-02.093N 091-12-11.182W				TR on pile.	Ra ref.
NEW ORLEANS TO CALCASIEU RIVER (Chart 11352)							
Atchafalaya River							
Avoca Island Cutoff Channel							
18985	- LIGHT 7	29-35-39.057N 091-11-43.898W	FI G 4s	17	4	SG on pile.	Ra ref.
18990	- Daybeacon 8	29-35-44.927N 091-10-24.511W				TR on pile.	Ra ref.
18995	- Daybeacon 9	29-35-40.245N 091-09-59.211W				SG on pile.	Ra ref.
19000	- Daybeacon 10	29-35-33.253N 091-09-57.086W				TR on pile.	Ra ref.
19005	- LIGHT 11	29-35-41.976N 091-09-33.178W	FI G 2.5s	17	3	SG on pile.	Ra ref.
19010	- Daybeacon 12	29-35-39.621N 091-09-25.840W				TR on pile.	Ra ref.
19015	- LIGHT 13	29-36-15.485N 091-09-10.399W	FI G 4s	17	4	SG on pile.	Ra ref.
19020	- Daybeacon 14	29-36-23.828N 091-08-43.857W				TR on pile.	Ra ref.

(1) No.	(2) Name and Location	(3) Position	(4) Characteristic	(5) Height	(6) Range	(7) Structure	(8) Remarks
LOUISIANA - Eighth District							
NEW ORLEANS TO CALCASIEU RIVER (Chart 11352)							
Atchafalaya River							
Avoca Island Cutoff Channel							
19025	- LIGHT 15	29-36-37.689N 091-08-23.834W	FI G 6s	17	4	SG on pile.	Ra. ref.
19027.04	BAYOU CHENE NORTH DANGER LIGHT	29-37-22.090N 091-05-22.770W	FI W 2.5s			Marks the north rock wall.	Private aid.
19027.05	BAYOU CHENE SOUTH DANGER LIGHT	29-37-17.060N 091-05-22.770W	FI W 2.5s			Marks the south rock wall.	Private aid.
19027.06	BAYOU CHENE FLOODGATE LIGHT 1	29-37-24.880N 091-05-38.270W	FI G 2.5s			Marks protection dolphin.	Private aid.
19027.07	BAYOU CHENE FLOODGATE LIGHT 2	29-37-20.160N 091-05-36.720W	FI R 2.5s			Marks protection dolphin.	Private aid.
19027.08	BAYOU CHENE FLOODGATE LIGHT 3	29-37-23.470N 091-05-32.620W	FI G 2.5s			Marks floodgate structure.	Private aid.
19027.09	BAYOU CHENE FLOODGATE LIGHT 4	29-37-19.360N 091-05-34.210W	FI R 2.5s			Marks floodgate structure.	Private aid.
19027.11	BAYOU CHENE FLOODGATE LIGHT 5	29-37-22.900N 091-05-31.020W	FI G 2.5s			Marks floodgate structure.	Private aid.
19027.12	BAYOU CHENE FLOODGATE LIGHT 6	29-37-18.670N 091-05-32.580W	FI R 2.5s			Marks floodgate structure.	Private aid.
POINT AU FER TO MARSH ISLAND (Chart 11351)							
Atchafalaya River							
Avoca Island Cutoff Channel							
19030	BURKE CANAL 7 BARRACADE LIGHT	29-36-06.000N 091-08-06.000W	FI W 2.5s			On pontoon gate.	Private aid.
Atchafalaya River							
19035.01	- LIGHT 13	29-32-47.802N 091-14-56.693W	FI G 6s	17	3	SG on pile.	Ra ref.
19040.01	- Daybeacon 15	29-33-05.530N 091-14-23.636W				SG on pile.	Ra ref.
19045.01	- Daybeacon 17	29-33-26.639N 091-14-08.065W				SG on pile.	Ra ref.
19050.01	- LIGHT 16	29-33-20.930N 091-13-54.230W	FI R 2.5s	17	3	TR on pile.	Ra ref.
19055.01	- LIGHT 19	29-34-14.011N 091-13-51.487W	FI G 4s	17	3	SG on pile.	Ra ref.
19060.01	- LIGHT 21	29-34-35.340N 091-13-53.562W	FI G 2.5s	17	3	SG on pile.	Ra ref.
19065.01	- LIGHT 20	29-34-25.418N 091-13-35.848W	FI R 4s	17	3	TR on pile.	Ra ref.
Bayou Shaffer							
19075	- ENTRANCE LIGHT 2	29-35-07.949N 091-13-06.682W	FI R 2.5s	17	3	TR on pile.	Ra ref.
19080	VECTOR ENERGY CO. LOADING DOCK LIGHT	29-35-23.600N 091-12-55.300W	FI G 2.5s	14		Dock.	Private aid.
19082	CENTRAL BOAT RENTALS MOORING DOLPHIN LIGHT	29-39-03.840N 091-12-01.800W	FI W 2.5s	14		Marks fleeting area mooring dolphin.	Private aid.
19082.01	CENTRAL BOAT RENTALS MOORING DOLPHIN LIGHT	29-39-08.760N 091-12-04.620W	FI W 2.5s	14		Marks fleeting area mooring dolphin.	Private aid.
19082.02	CENTRAL BOAT RENTALS MOORING DOLPHIN LIGHT	29-39-14.040N 091-12-09.240W	FI W 2.5s	14		Marks fleeting area mooring dolphin.	Private aid.
19082.03	CENTRAL BOAT RENTALS MOORING DOLPHIN LIGHT	29-39-17.820N 091-12-12.420W	FI W 2.5s	14		Marks fleeting area mooring dolphin.	Private aid.
19085	- <i>Lighted Wreck Buoy WR1</i>	29-40-30.708N 091-12-11.114W	Q G		3	Green.	
Atchafalaya River							
19090.01	- LIGHT 23	29-35-03.422N 091-13-57.962W	FI G 2.5s	17	3	SG on pile.	Ra ref.
19095.01	- LIGHT 24	29-35-30.659N 091-13-59.459W	FI R 4s	17	3	TR on pile.	Ra ref.
19101	- LIGHT 25	29-35-34.048N 091-14-22.048W	FI G 4s	17	3	SG on pile.	Ra ref.

(1) No.	(2) Name and Location	(3) Position	(4) Characteristic	(5) Height	(6) Range	(7) Structure	(8) Remarks
LOUISIANA - Eighth District							
POINT AU FER TO MARSH ISLAND (Chart 11351)							
Atchafalaya River							
19105.01	- LIGHT 26	29-36-30.469N 091-14-48.387W	FI R 2.5s	17	3	TR-NW on pile.	VTS Berwick check point sign. Daybeacon on same structure as light. Ra ref.
19108	- LIGHT 27	29-36-42.226N 091-15-14.627W	FI G 6s	17	3	SG on pile.	Ra ref.
19111	- LIGHT 29	29-37-31.956N 091-15-31.413W	FI G 4s	17	3	SG on pile.	Ra ref.
19115.01	- LIGHT 28	29-37-29.212N 091-15-21.995W	Q R	17	3	TR on pile.	Ra ref.
19125.01	- Daybeacon 31	29-37-53.284N 091-14-49.835W				SG on pile.	Ra ref.
19131	- LIGHT 33	29-38-01.146N 091-14-38.358W	FI G 2.5s	17	3	SG on pile.	Ra ref.
19136	- LIGHT 34	29-38-19.518N 091-14-17.961W	FI R 4s	17	3	TR on pile.	Ra ref.
19140.01	- LIGHT 36	29-39-15.710N 091-14-26.189W	FI R 2.5s	17	3	TR on pile.	Ra ref.
MORGAN CITY TO PORT ALLEN (Chart 11354)							
19145 35190	LITTLE WAX BAYOU JUNCTION LIGHT A	29-39-38.158N 091-14-32.587W	FI (2+1)G 6s	30	5	JG-TY on dolphin.	
19150 35195	LITTLE WAX BAYOU LIGHT 1	29-39-24.409N 091-14-48.528W	Q G	17	4	SG-SY on pile.	Ra ref.
19155 35170	BERWICK BAY RANGE FRONT A LIGHT	29-41-10.118N 091-12-37.392W	Q R	19		KRW on skeleton tower on piles.	Visible from 054.6° to 215.6°.
19160 35175	BERWICK BAY RANGE REAR A LIGHT 139 yards, 160.6° from front light.	29-41-06.157N 091-12-35.851W	Iso R 6s	28		KRW on skeleton tower on piles.	Visible from 147.6° to 172.6°.
19165 35165	BERWICK LIGHT	29-41-39.000N 091-13-03.000W	FI W 6s	45		Red tapered tower.	Private aid.
19170 35180	BERWICK BAY BRIDGE APPROACH DANGER RANGE FRONT LIGHT	29-41-46.723N 091-12-54.865W	Q Y	64		KGR-I on west side bridge abutment.	Visible downbound only. Range marks the western boundary of the suggested downbound course for approaching the bridges. NOTE: Range is not to be steered on.
19175 35185	BERWICK BAY BRIDGE APPROACH DANGER RANGE REAR LIGHT	29-41-43.631N 091-12-53.222W	Iso Y 6s	86		KGR-I on west side bridge abutment.	Visible downbound only. NOTE: Range is not to be steered on.
19180 35155	CONRAD DRYDOCK LIGHTS	29-42-00.000N 091-13-00.000W	FI R 2.5s	25		On drydock and dolphin.	Private aid.
19185 35150	Berwick Locks Buoy 1	29-42-50.120N 091-13-21.869W				Green can with yellow triangle.	
19190	Berwick Lock Daybeacon	29-43-00.655N 091-13-22.758W				NW on pile.	VTS Berwick check point sign.
19195	Drews Island Shoal Buoy 2	29-43-21.185N 091-12-54.188W				Red nun.	
19200	VALERO REFINING DOCK LIGHTS (2)	30-31-50.000N 091-44-35.000W	FI G 2.5s	7		On dolphins.	Private aid.
19205	STOUTS POINT LIGHT 1	29-44-41.938N 091-13-50.284W	FI G 4s	17	4	SG on pile. NW on pile.	VTS Berwick check point sign. Daybeacon on same structure as light. Ra ref.
19210	P&P OIL LOADING DOCK LIGHT A	30-16-11.000N 091-35-11.000W	FI R 2.5s	14		On square platform.	Private aid.
19215	VALERO DOLPHIN LIGHTS (2)	30-30-36.000N 091-45-00.000W	FI G 2.5s	30		On dolphins.	Private aid.
19220	PORT KROTZ SPRINGS DOLPHIN LIGHTS	30-31-17.400N 091-44-13.800W	FI G 2.5s	8		On dolphins.	Private aid.
19225	AVOYELLES PARISH PORT COMMISSION UNLOADING DOCK LIGHTS (2)	30-57-47.870N 091-48-24.200W	FI G 2.5s			On barge dock.	Private aid.

(1) No.	(2) Name and Location	(3) Position	(4) Characteristic	(5) Height	(6) Range	(7) Structure	(8) Remarks
LOUISIANA - Eighth District							
MORGAN CITY TO PORT ALLEN (Chart 11354)							
19226	NEW IBERIA CIVIC CENTER MARINA DOCK LIGHT LOWER	30-00-12.625N 091-48-42.296W	FI G 2.5s	14		Marks downstream end of dock.	Private aid.
19226.01	NEW IBERIA CIVIC CENTER MARINA DOCK LIGHT UPPER	30-00-13.957N 091-48-45.583W	FI G 2.5s	14		Marks upstream end of dock.	Private aid.
Lower Atchafalaya River							
19245	BERWICK-BAYOU VISTA INTAKE LIGHT	29-43-26.000N 091-14-20.000W	Q G	10		On pile.	Private aid.
POINT AU FER TO MARSH ISLAND (Chart 11351)							
Atchafalaya Bay							
19250	- LIGHT 1	29-27-24.000N 091-20-45.000W	FI G 6s	9		SG on pile.	Private aid.
19255	- Daybeacon 3	29-27-19.000N 091-20-40.000W				SG on pile.	Private aid.
19260	- Daybeacon 5	29-27-17.000N 091-20-36.000W				SG on pile.	Private aid.
19265	- Daybeacon 7	29-27-15.000N 091-20-34.000W				SG on pile.	Private aid.
19270	- Daybeacon 9	29-27-15.000N 091-20-31.000W				SG on pile.	Private aid.
19275	- Daybeacon 11	29-27-10.000N 091-20-27.000W				SG on pile.	Private aid.
19280	- Daybeacon 13	29-27-08.000N 091-20-24.000W				SG on pile.	Private aid.
Belle Isle 340-29 Channel							
19285	- Daybeacon 1	29-29-55.000N 091-23-30.000W				SG on pile.	Private aid.
19290	- Daybeacon 3	29-29-55.000N 091-23-31.000W				SG on pile.	Private aid.
19295	- Daybeacon 5	29-29-57.000N 091-23-26.000W				SG on pile.	Private aid.
19300	- Daybeacon 7	29-29-57.000N 091-23-37.000W				SG on pile.	Private aid.
19305	- Daybeacon 9	29-29-59.000N 091-23-42.000W				SG on pile.	Private aid.
19310	- Daybeacon 11	29-29-59.000N 091-23-43.000W				SG on pile.	Private aid.
19315	- Daybeacon 13	29-30-01.000N 091-23-47.000W				SG on pile.	Private aid.
19320	- Daybeacon 15	29-30-01.000N 091-23-48.000W				SG on pile.	Private aid.
Atchafalaya Bay							
19325	- Well 36 Daybeacon 1	29-30-07.000N 091-23-49.000W				SG on pile.	Private aid.
19330	- Well 36 Daybeacon 3	29-30-11.000N 091-23-52.000W				SG on pile.	Private aid.
19335	- Well 36 Daybeacon 5	29-30-16.000N 091-23-55.000W				SG on pile.	Private aid.
19340	- Well 36 Daybeacon 7	29-30-20.000N 091-23-57.000W				SG on pile.	Private aid.
19345	- Well 36 Daybeacon 9	29-30-22.000N 091-23-59.000W				SG on pile.	Private aid.
Belle Isle 340-39 Channel							
19350	- Daybeacon 1	29-30-10.000N 091-23-39.000W				SG on pile.	Private aid.
19355	- Daybeacon 3	29-30-10.000N 091-23-40.000W				SG on pile.	Private aid.
19360	- Daybeacon 5	29-30-11.000N 091-23-44.000W				SG on pile.	Private aid.
19365	- Daybeacon 7	29-30-12.000N 091-23-46.000W				SG on pile.	Private aid.
19370	- Daybeacon 9	29-30-13.000N 091-23-51.000W				SG on pile.	Private aid.

(1) No.	(2) Name and Location	(3) Position	(4) Characteristic	(5) Height	(6) Range	(7) Structure	(8) Remarks
LOUISIANA - Eighth District							
POINT AU FER TO MARSH ISLAND (Chart 11351)							
Atchafalaya Bay							
Belle Isle Well 38							
19375	- Daybeacon 1	29-29-56.000N 091-24-43.000W				SG on pile.	Private aid.
19380	- Daybeacon 3	29-29-56.000N 091-24-42.000W				SG on pile.	Private aid.
19385	- Daybeacon 5	29-29-59.000N 091-24-38.000W				SG on pile.	Private aid.
19390	- Daybeacon 7	29-29-59.000N 091-24-37.000W				SG on pile.	Private aid.
19395	- Daybeacon 9	29-30-01.000N 091-24-34.000W				SG on pile.	Private aid.
19400	- Daybeacon 11	29-30-02.000N 091-24-33.000W				SG on pile.	Private aid.
19405	- Daybeacon 13	29-30-04.000N 091-24-29.000W				SG on pile.	Private aid.
19410	- Daybeacon 15	29-30-05.000N 091-24-28.000W				SG on pile.	Private aid.
19415	- Daybeacon 17	29-30-07.000N 091-24-24.000W				SG on pile.	Private aid.
19420	- Daybeacon 19	29-30-07.000N 091-24-23.000W				SG on pile.	Private aid.
19425	- Daybeacon 21	29-30-09.000N 091-24-19.000W				SG on pile.	Private aid.
19430	- Daybeacon 23	29-30-10.000N 091-24-18.000W				SG on pile.	Private aid.
19435	- Daybeacon 25	29-30-12.000N 091-24-15.000W				SG on pile.	Private aid.
19440	- Daybeacon 27	29-30-13.000N 091-24-14.000W				SG on pile.	Private aid.
19445	- Daybeacon 29	29-30-15.000N 091-24-10.000W				SG on pile.	Private aid.
19450	- Daybeacon 31	29-30-15.000N 091-24-09.000W				SG on pile.	Private aid.
19455	- Daybeacon 33	29-30-17.000N 091-24-05.000W				SG on pile.	Private aid.
19460	- Daybeacon 35	29-30-18.000N 091-24-04.000W				SG on pile.	Private aid.
19465	- Daybeacon 37	29-30-20.000N 091-24-00.000W				SG on pile.	Private aid.
Atchafalaya Bay							
19470	- Well 24 Daybeacon 1	29-30-26.500N 090-22-51.000W				SG on pile.	Private aid.
19475	- Well 24 Daybeacon 2	29-30-28.000N 090-22-56.000W				TR on pile.	Private aid.
19480	- Well 24 Daybeacon 3	29-30-26.000N 090-22-54.000W				SG on pile.	Private aid.
19485	- Well 24 Daybeacon 5	29-30-25.500N 091-23-57.000W				SG on pile.	Private aid.
19490	- Well 24 Daybeacon 7	29-30-25.000N 091-23-00.000W				SG on pile.	Private aid.
19495	- Well 24 Daybeacon 9	29-30-24.000N 091-23-07.000W				SG on pile.	Private aid.
19500	- Well 35 Daybeacon 9	29-30-28.000N 091-23-14.000W				SG on pile.	Private aid.
19505	- LIGHT 1	29-25-18.000N 091-35-46.000W	Q G	9		Pile structure.	Private aid.
19510	- LIGHT 11	29-27-57.000N 091-34-24.000W	Q G	10		On pile.	Private aid.
19515	- LIGHT 12	29-30-59.000N 091-33-27.000W	Q R	10		On pile.	Private aid.
NEW ORLEANS TO CALCASIEU RIVER (Chart 11345)							
Lake Fausse Pointe Channel							
19520	- LIGHT 1	30-04-54.000N 091-37-47.000W	FI W 4s	8		SG on dolphin.	Private aid.

(1) No.	(2) Name and Location	(3) Position	(4) Characteristic	(5) Height	(6) Range	(7) Structure	(8) Remarks
LOUISIANA - Eighth District							
NEW ORLEANS TO CALCASIEU RIVER (Chart 11345)							
Lake Fausse Pointe Channel							
19525	- Daybeacon 2	30-00-59.740N 091-39-26.510W				TR on pile.	Private aid.
19530	- Daybeacon 4	30-00-59.820N 091-39-25.090W				TR on pile.	Private aid.
19535	- Daybeacon 6	30-01-10.230N 091-39-12.850W				TR on pile.	Private aid.
19540	- Daybeacon 8	30-01-19.670N 091-39-02.830W				TR on pile.	Private aid.
19545	- Daybeacon 10	30-01-20.050N 091-39-02.310W				TR on pile.	Private aid.
19550	- Daybeacon 12	30-01-25.260N 091-38-53.990W				TR on pile.	Private aid.
19555	- Daybeacon 14	30-01-28.660N 091-38-45.810W				TR on pile.	Private aid.
19560	- Daybeacon 16	30-01-28.840N 091-38-45.290W				TR on pile.	Private aid.
19565	- Daybeacon 18	30-01-32.040N 091-38-38.510W				TR on pile.	Private aid.
19570	- Daybeacon 20	30-01-35.090N 091-38-26.690W				TR on pile.	Private aid.
19575	- Daybeacon 22	30-01-35.400N 091-38-25.390W				TR on pile.	Private aid.
19580	- Daybeacon 24	30-01-38.330N 091-38-13.330W				TR on pile.	Private aid.
19585	- Daybeacon 26	30-01-38.800N 091-38-02.630W				TR on pile.	Private aid.
19590	- Daybeacon 28	30-01-38.720N 091-38-02.050W				TR on pile.	Private aid.
19595	- Daybeacon 30	30-01-36.600N 091-37-54.710W				TR on pile.	Private aid.
19600	- Daybeacon 32	30-01-31.350N 091-37-46.090W				TR on pile.	Private aid.
19605	- Daybeacon 34	30-01-31.060N 091-37-47.630W				TR on pile.	Private aid.
19610	- Daybeacon 36	30-01-24.870N 091-37-35.350W				TR on pile.	Private aid.
19615	- Daybeacon 38	30-01-24.440N 091-37-30.690W				TR on pile.	Private aid.
19620	- Daybeacon 40	30-01-26.930N 091-37-25.690W				TR on pile.	Private aid.
19625	- Daybeacon 42	30-01-27.280N 091-37-25.290W				TR on pile.	Private aid.
19630	- Daybeacon 44	30-01-25.690N 091-37-11.010W				TR on pile.	Private aid.
19635	- Daybeacon 46	30-01-47.130N 091-37-27.450W				TR on pile.	Private aid.
19640	- Daybeacon 48	30-01-47.580N 091-37-27.690W				TR on pile.	Private aid.
19645	- Daybeacon 50	30-01-58.330N 091-37-32.970W				TR on pile.	Private aid.
19650	- Daybeacon 52	30-02-09.500N 091-37-38.310W				TR on pile.	Private aid.
19655	- Daybeacon 54	30-02-09.950N 091-37-38.490W				TR on pile.	Private aid.
19660	- Daybeacon 56	30-02-21.780N 091-37-41.370W				TR on pile.	Private aid.
19665	- Daybeacon 58	30-02-33.000N 091-37-42.630W				TR on pile.	Private aid.
19670	- Daybeacon 60	30-02-34.800N 091-37-42.870W				TR on pile.	Private aid.
19675	- Daybeacon 62	30-02-48.920N 091-37-44.330W				TR on pile.	Private aid.
19680	- Daybeacon 64	30-02-53.630N 091-37-43.310W				TR on pile.	Private aid.

(1) No.	(2) Name and Location	(3) Position	(4) Characteristic	(5) Height	(6) Range	(7) Structure	(8) Remarks
LOUISIANA - Eighth District							
NEW ORLEANS TO CALCASIEU RIVER (Chart 11345)							
Lake Fausse Pointe Channel							
19685	- Daybeacon 66	30-02-54.150N 091-37-43.650W				TR on pile.	Private aid.
19690	- Daybeacon 68	30-03-00.150N 091-37-40.630W				TR on pile.	Private aid.
19695	- Daybeacon 70	30-03-06.800N 091-37-36.250W				TR on pile.	Private aid.
19700	- Daybeacon 72	30-03-07.170N 091-37-35.970W				TR on pile.	Private aid.
19705	- Daybeacon 74	30-03-14.730N 091-37-28.570W				TR on pile.	Private aid.
19710	- Daybeacon 76	30-03-21.190N 091-37-20.670W				TR on pile.	Private aid.
19715	- Daybeacon 78	30-03-21.510N 091-37-20.270W				TR on pile.	Private aid.
19720	- Daybeacon 80	30-03-26.670N 091-37-15.430W				TR on pile.	Private aid.
19725	- Daybeacon 82	30-03-31.690N 091-37-12.530W				TR on pile.	Private aid.
19730	- Daybeacon 84	30-03-37.050N 091-37-11.270W				TR on pile.	Private aid.
19735	- Daybeacon 86	30-03-37.150N 091-37-10.990W				TR on pile.	Private aid.
19740	- Daybeacon 88	30-03-44.270N 091-37-10.830W				TR on pile.	Private aid.
19745	- Daybeacon 90	30-03-55.310N 091-37-11.550W				TR on pile.	Private aid.
Loreauville Canal							
19748	- FLOOD CONTROL STRUCTURE LIGHT 1	30-01-08.900N 091-40-49.100W	FI G 2.5s			Marks southeast entry dolphin.	Private aid.
19748.01	- FLOOD CONTROL STRUCTURE LIGHT 2	30-01-09.700N 091-40-49.400W	FI R 2.5s			Marks northeast entry dolphin.	Private aid.
19748.02	- FLOOD CONTROL STRUCTURE LIGHT 3	30-01-09.400N 091-40-52.500W	FI G 2.5s			Marks southwest entry dolphin.	Private aid.
19748.03	- FLOOD CONTROL STRUCTURE LIGHT 4	30-01-10.000N 091-40-51.500W	FI R 2.5s			Marks northwest entry dolphin.	Private aid.
POINT AU FER TO MARSH ISLAND (Chart 11351)							
East Cote Blanche Bay							
Bayou Sale Channel							
19750	BAYOU SALE ENTRANCE LIGHT 1	29-32-51.000N 091-32-09.000W	FI G 3s	20		SG on dolphin.	HORN: 1 blast ev 20s (2s bl). Private aid.
19755	- Buoy 2	29-32-50.500N 091-32-01.800W				Red nun.	Private aid.
19760	- Buoy 3	29-32-51.900N 091-32-02.200W				Black can.	Private aid.
19765	- Buoy 4	29-32-52.100N 091-31-55.200W				Red nun.	Private aid.
19770	- Buoy 5	29-32-53.500N 091-31-55.700W				Black can.	Private aid.
19775	- Buoy 6	29-32-55.500N 091-31-47.500W				Red nun.	Private aid.
19780	- Buoy 7	29-32-55.100N 091-31-49.100W				Black can.	Private aid.
19785	- Buoy 8	29-32-55.300N 091-31-42.100W				Red nun.	Private aid.
19790	- Buoy 9	29-32-56.700N 091-31-42.600W				Black can.	Private aid.
19795	- Buoy 10	29-32-56.900N 091-31-35.600W				Red nun.	Private aid.
19800	- Buoy 11	29-32-58.300N 091-31-36.000W				Black can.	Private aid.
19805	- LIGHT 13	29-33-00.000N 091-31-00.500W	Q G	13		SG on dolphin.	Private aid.

(1) No.	(2) Name and Location	(3) Position	(4) Characteristic	(5) Height	(6) Range	(7) Structure	(8) Remarks
LOUISIANA - Eighth District							
POINT AU FER TO MARSH ISLAND (Chart 11351)							
East Cote Blanche Bay							
Bayou Sale Channel							
19810	LUKES LANDING LIGHT 2	29-35-48.200N 091-32-56.900W	FI R 4s	16		TR on dolphin.	Private aid.
19815	LUKES LANDING LIGHT 1	29-35-51.200N 091-32-57.500W	FI G 4s	16		SG on dolphin.	Private aid.
19816	ST MARY PARISH BURNS POINT FISHING PIER LIGHTS (6)	29-34-26.110N 091-32-18.740W	Q W			Marks public fishing pier.	Private aid.
19817	Burns Point Channel Daybeacon 1	29-34-34.320N 091-32-24.360W				SG on pile.	Private aid.
19817.01	Burns Point Channel Daybeacon 2	29-34-33.240N 091-32-23.280W				TR on pile.	Private aid.
19817.02	Burns Point Channel Daybeacon 3	29-34-33.600N 091-32-22.920W				SG on pile.	Private aid.
19817.03	Burns Point Channel Daybeacon 4	29-34-32.520N 091-32-21.480W				TR on pile.	Private aid.
19817.04	Burns Point Channel Daybeacon 5	29-34-32.880N 091-32-21.480W				SG on pile.	Private aid.
19817.05	Burns Point Channel Daybeacon 6	29-34-31.800N 091-32-20.040W				TR on pile.	Private aid.
19817.06	Burns Point Channel Daybeacon 7	29-34-32.160N 091-32-19.680W				SG on pile.	Private aid.
19817.07	Burns Point Channel Daybeacon 8	29-34-31.080N 091-32-18.240W				TR on pile.	Private aid.
19817.08	Burns Point Channel Daybeacon 9	29-34-31.440N 091-32-18.240W				SG on pile.	Private aid.
19817.09	Burns Point Channel Daybeacon 10	29-34-31.080N 091-32-17.620W				TR on pile.	Private aid.
19817.11	Burns Point Channel Danger Daybeacon	29-34-30.720N 091-32-17.160W				NW on bulkhead.	Private aid.
19817.12	Burns Point Channel Danger Daybeacon	29-34-30.720N 091-32-16.800W				NW on bulkhead.	Private aid.
19817.13	Burns Point Channel Danger Daybeacon	29-34-30.360N 091-32-16.440W				NW on bulkhead.	Private aid.
19817.14	Burns Point Channel Danger Daybeacon	29-34-30.000N 091-32-16.080W				NW on bulkhead.	Private aid.
19817.15	Burns Point Channel Danger Daybeacon	29-34-31.440N 091-32-17.880W				NW on bulkhead.	Private aid.
Louisiana Coastal Restoration Project							
19820	- East Danger Daybeacon	29-38-17.000N 091-34-04.000W				NW on pile worded DANGER UNDERWATER OBSTRUCTION DO NOT PROCEED.	Marks east end of submerged dike., Private aid.
19825	- Middle Danger Daybeacon	29-38-18.000N 091-34-06.000W				NW on pile worded DANGER UNDERWATER OBSTRUCTION DO NOT PROCEED.	Marks middle of submerged dike., Private aid.
19830	- West Danger Daybeacon	29-38-18.000N 091-34-36.000W				NW on pile worded DANGER UNDERWATER OBSTRUCTION DO NOT PROCEED.	Marks west end of submerged dike., Private aid.
Atchafalaya River							
19835	E COTE BLAN BAY CANAL ENTRANCE LIGHT 1	29-38-08.000N 091-35-03.000W	FI W 4s	14		SG on dolphin.	Private aid.
West Cote Blanche Bay							
Charenton Canal Access							
19840.01	Charenton Canal Buoy 2	29-41-17.000N 091-38-36.000W				Red nun.	Private aid.
19845.01	Charenton Canal Buoy 4	29-41-32.000N 091-38-32.000W				Red nun.	Private aid.

(1) No.	(2) Name and Location	(3) Position	(4) Characteristic	(5) Height	(6) Range	(7) Structure	(8) Remarks
LOUISIANA - Eighth District							
POINT AU FER TO MARSH ISLAND (Chart 11351)							
West Cote Blanche Bay							
Charenton Canal Access							
19850.01	Charenton Canal Buoy 6	29-41-43.000N 091-38-28.000W				Red nun.	Private aid.
19855.01	Charenton Canal Buoy 8	29-41-58.000N 091-38-25.000W				Red nun.	Private aid.
19860.01	Charenton Canal Buoy 10	29-42-12.000N 091-38-19.000W				Red nun.	Private aid.
19865.01	Charenton Canal Buoy 12	29-42-26.000N 091-38-13.000W				Red nun.	Private aid.
19870.01	Charenton Canal Buoy 14	29-42-39.000N 091-38-08.000W				Red nun.	Private aid.
19875.01	Charenton Canal Buoy 16	29-42-51.000N 091-38-03.000W				Red nun.	Private aid.
19880.01	Charenton Canal Buoy 18	29-43-05.000N 091-37-58.000W				Red nun.	Private aid.
19885.01	Charenton Canal Buoy 20	29-43-17.000N 091-37-53.000W				Red nun.	Private aid.
19890.01	Charenton Canal Buoy 22	29-43-29.000N 091-37-47.000W				Red nun.	Private aid.
19895.01	Charenton Canal Buoy 24	29-43-44.000N 091-37-40.000W				Red nun.	Private aid.
19900.01	Charenton Canal Buoy 26	29-43-58.000N 091-37-33.000W				Red nun.	Private aid.
19905.01	Charenton Canal Buoy 28	29-44-10.000N 091-37-27.000W				Red nun.	Private aid.
19910.01	Charenton Canal Buoy 30	29-44-22.000N 091-37-20.000W				Red nun.	Private aid.
19915.01	Charenton Canal Buoy 32	29-44-35.000N 091-37-13.000W				Red nun.	Private aid.
19920.01	Charenton Canal Buoy 34	29-44-47.000N 091-37-07.000W				Red nun.	Private aid.
19925.01	Charenton Canal Buoy 36	29-44-59.000N 091-37-00.000W				Red nun.	Private aid.
19930.01	Charenton Canal Buoy 38	29-45-04.000N 091-36-55.000W				Red nun.	Private aid.
19935.01	Charenton Canal Buoy 40	29-45-07.000N 091-36-48.000W				Red nun.	Private aid.
WAX LAKE OUTLET TO FORKED ISLAND (Chart 11350)							
West Cote Blanche Bay							
Ivanhoe Canal							
19960	- LIGHT 2	29-44-09.200N 091-44-10.300W	FI R 2.5s	20		TR on pile.	HORN: 1 blast ev 20s (2s bl). Private aid.
19990	- LIGHT 8	29-44-26.000N 091-44-16.000W	FI R 2.5s	15		TR on pile.	Private aid.
20045	- LIGHT 19	29-44-56.200N 091-44-17.700W	FI G 2.5s	13		SG on pile.	Private aid.
20050	- LIGHT 20	29-44-55.600N 091-44-16.000W	FI R 2.5s	13		TR on pile.	Private aid.
20055	- LIGHT 21	29-45-01.000N 091-44-18.000W	FI G 2.5s	13		SG on pile.	Private aid.
VERMILION BAY AND APPROACHES (Chart 11349)							
Mound Point							
20060	- WELL 340-2 LIGHT 2	29-27-35.000N 091-54-04.000W	Q R	17		TR on platform.	Private aid.
20065	- LIGHT 1	29-28-14.000N 091-54-36.000W	FI G 3s	17		SG on dolphin.	Private aid.
20070	- Daybeacon 3	29-28-16.000N 091-56-26.000W				SG on pile.	Private aid.
20075	- Daybeacon 5	29-28-21.000N 091-54-21.000W				SG on pile.	Private aid.
20080	- Daybeacon 7	29-28-25.000N 091-54-16.000W				SG on pile.	Private aid.

(1) No.	(2) Name and Location	(3) Position	(4) Characteristic	(5) Height	(6) Range	(7) Structure	(8) Remarks
LOUISIANA - Eighth District							
VERMILION BAY AND APPROACHES (Chart 11349)							
Mound Point							
20085	- Daybeacon 9	29-28-29.000N 091-54-12.000W				SG on pile.	Private aid.
20090	- Daybeacon 12	29-28-32.000N 091-54-13.000W				TR on pile.	Private aid.
20095	- Daybeacon 14	29-28-34.000N 091-54-12.000W				TR on pile.	Private aid.
20100	- Daybeacon 16	29-28-35.000N 091-54-10.000W				TR on pile.	Private aid.
20105	- Daybeacon 18	29-28-35.000N 091-54-09.000W				TR on pile.	Private aid.
20110	- Daybeacon 20	29-28-34.000N 091-54-08.000W				TR on pile.	Private aid.
Southwest Pass - Vermilion Bay Channel							
20115	- LIGHT 3	29-32-18.906N 092-04-50.559W	FI G 4s	17	4	SG on pile.	Ra ref.
20120	- LIGHT 4	29-32-15.123N 092-04-45.293W	FI R 4s	17	3	TR on dolphin.	Ra ref.
20125	- LIGHT 5	29-33-41.354N 092-03-24.344W	FI G 6s	17	4	SG on pile.	Ra ref.
20130	- LIGHT 7	29-34-37.141N 092-02-49.989W	FI G 2.5s	17	3	SG on pile.	Ra ref.
20132	SOUTHWEST PASS - VERMILLION BAY CHANNEL LIGHT 8	29-34-43.016N 092-02-23.978W	FI R 2.5s	17	3	TR on pile.	Ra ref.
20135	- LIGHT 10	29-34-55.533N 092-02-13.024W	Q R	17	3	TR on dolphin.	Ra ref.
20140	- LIGHT 11	29-35-15.119N 092-02-06.109W	Q G	17	3	SG on pile.	Ra ref.
20145	- LIGHT 13	29-35-13.326N 092-01-40.455W	FI G 4s	17	4	SG on pile.	Ra ref.
20150	- LIGHT 14	29-35-06.020N 092-01-24.856W	FI R 6s	17	3	TR on pile.	Ra ref.
20155	- LIGHT 15	29-35-34.830N 092-01-16.645W	FI G 6s	17	4	SG on pile.	Ra ref.
20160	- LIGHT 16	29-35-26.056N 092-01-05.002W	FI R 6s	17	4	TR on pile.	Ra ref.
20165	- LIGHT 17	29-35-58.284N 092-00-44.659W	FI G 2.5s	17	4	SG on pile.	Ra ref.
20170	- LIGHT 18	29-35-50.993N 092-00-33.782W	FI R 2.5s	17	3	TR on pile.	Ra ref.
20175	- LIGHT 19	29-36-24.608N 092-00-32.171W	FI G 4s	17	4	SG on pile.	Ra ref.
20180	- LIGHT 20	29-36-12.570N 092-00-18.518W	FI R 4s	17	3	TR on pile.	Ra ref.
20185	- LIGHT 21	29-36-44.561N 092-00-21.837W	Q G	17	3	SG on pile.	Ra ref.
Vermilion Bay							
Vermilion Bay Cutoff Channel							
<i>Lights and daybeacons 50 feet outside channel limits.</i>							
20190	SOUTHWEST PASS - VERMILION BAY CHANNEL JUNCTION LIGHT A	29-37-11.523N 092-00-14.425W	FI (2+1)R 6s	20	4	JR on pile.	Ra ref.
20195	SOUTHWEST PASS - VERMILION BAY CHANNEL LIGHT 22	29-38-09.572N 092-01-08.256W	FI R 4s	17	3	TR on pile.	Ra ref.
20200	SOUTHWEST PASS - VERMILION BAY CHANNEL LIGHT 24	29-39-02.251N 092-01-55.632W	FI R 6s	17	4	TR on pile.	Ra ref.
Southwest Pass - Vermilion Bay Channel							
20205	- LIGHT 26	29-39-47.881N 092-02-37.825W	FI R 2.5s	17	3	TR on pile.	Ra ref.

(1) No.	(2) Name and Location	(3) Position	(4) Characteristic	(5) Height	(6) Range	(7) Structure	(8) Remarks
LOUISIANA - Eighth District							
VERMILION BAY AND APPROACHES (Chart 11349)							
Vermilion Bay							
Vermilion Bay Cutoff Channel							
<i>Lights and daybeacons 50 feet outside channel limits.</i>							
20210	SOUTHWEST PASS - VERMILION BAY CHANNEL LIGHT 28	29-40-36.218N 092-03-20.768W	FI R 4s	17	3	TR on dolphin.	Ra ref.
Southwest Pass - Vermilion Bay Channel							
20215	- LIGHT 29	29-41-08.316N 092-04-00.729W	FI G 2.5s	17	3	SG on pile.	Ra ref.
20220	- LIGHT 30	29-41-21.623N 092-03-58.702W	FI R 2.5s	17	3	TR on pile.	Ra ref.
Vermilion Bay							
Vermilion Bay Cutoff Channel							
<i>Lights and daybeacons 50 feet outside channel limits.</i>							
20225	SOUTHWEST PASS - VERMILION BAY CHANNEL LIGHT 32	29-42-14.389N 092-04-47.449W	FI R 4s	17	3	TR on pile.	Ra ref.
Southwest Pass - Vermilion Bay Channel							
20230	- LIGHT 34	29-42-57.601N 092-05-26.372W	FI R 6s	17	4	TR on pile.	Ra ref.
20235	- LIGHT 35	29-43-39.972N 092-06-08.987W	FI G 2.5s	17	3	SG on pile.	Ra ref.
Vermilion Bay							
Vermilion Bay Cutoff Channel							
<i>Lights and daybeacons 50 feet outside channel limits.</i>							
20240	SOUTHWEST PASS - VERMILION BAY CHANNEL LIGHT 36	29-43-41.904N 092-06-06.100W	FI R 2.5s	17	3	TR on pile.	Ra ref.
20245	SOUTHWEST PASS - VERMILION BAY CHANNEL LIGHT 37	29-44-27.503N 092-06-45.145W	FI G 4s	17	4	SG on pile.	Ra ref.
20250	SOUTHWEST PASS - VERMILION BAY CHANNEL LIGHT 38	29-44-30.373N 092-06-41.410W	FI R 4s	17	3	TR on pile.	Ra ref.
20255	Shell Daybeacon 1	29-44-49.000N 092-11-56.800W				SG on pile.	Ra ref. Private aid.
20260	Shell Daybeacon 2	29-44-48.560N 092-11-57.540W				TR on pile.	Private aid.
20265	Shell Daybeacon 3	29-44-20.730N 092-11-20.740W				SG on pile.	Private aid.
20270	Shell Daybeacon 4	29-44-19.870N 092-11-21.260W				TR on pile.	Private aid.
20275	Shell Daybeacon 5	29-44-12.510N 092-10-30.140W				SG on pile.	Private aid.
20280	Shell Daybeacon 6	29-44-11.570N 092-10-30.310W				TR on pile.	Private aid.
20285	Shell Daybeacon 7	29-43-57.770N 092-09-42.960W				SG on pile.	Private aid.
20290	Shell Daybeacon 8	29-43-57.360N 092-09-43.700W				TR on pile.	Private aid.
Acadiana Navigation Channel							
20295	- LIGHT 1	29-38-01.583N 091-59-03.558W	FI G 2.5s	17	4	SG on pile.	Ra ref.
20300	- LIGHT 4	29-38-23.387N 091-58-49.979W	Q R	17	4	TR on pile.	Ra ref.
20305	- LIGHT 6	29-40-02.853N 091-57-38.752W	FI R 4s	17	3	TR on pile.	Ra ref.
20310	- LIGHT 8	29-41-44.309N 091-56-27.991W	FI R 2.5s	17	4	TR on pile.	Ra ref.
20315	- LIGHT 9	29-42-36.321N 091-55-55.035W	FI G 4s	17	4	SG on pile.	Ra ref.
20320	- LIGHT 12	29-43-25.765N 091-55-17.210W	FI R 6s	17	4	TR on pile.	Ra ref.
20325	- LIGHT 14	29-45-07.221N 091-54-06.408W	FI R 4s	17	4	TR on pile.	Ra ref.

(1) No.	(2) Name and Location	(3) Position	(4) Characteristic	(5) Height	(6) Range	(7) Structure	(8) Remarks
LOUISIANA - Eighth District							
VERMILION BAY AND APPROACHES (Chart 11349)							
Vermilion Bay							
Acadiana Navigation Channel							
20330	- LIGHT 16	29-46-48.676N 091-52-55.588W	FI R 2.5s	17	4	TR on pile.	Ra ref.
20332	LCPRA SHARK ISLAND DANGER LIGHT	29-46-59.642N 091-51-11.496W	FI W 2.5s			Marks shoreline protection structure.	Private aid.
20332.01	LCPRA SHARK ISLAND DANGER LIGHT	29-46-51.563N 091-51-12.343W	FI W 2.5s			Marks shoreline protection structure.	Private aid.
20332.02	LCPRA SHARK ISLAND DANGER LIGHT	29-46-44.853N 091-51-17.407W	FI W 2.5s			Marks shoreline protection structure.	Private aid.
20332.03	LCPRA SHARK ISLAND DANGER LIGHT	29-46-36.000N 091-51-26.684W	FI W 2.5s			Marks shoreline protection structure.	Private aid.
20335	- LIGHT 18	29-47-39.656N 091-52-20.612W	FI R 4s	17	4	TR on pile.	Ra ref.
20340	- LIGHT 19	29-49-04.857N 091-51-26.828W	FI G 4s	17	4	SG on pile.	Ra ref.
20345	- Daybeacon 20	29-49-03.191N 091-51-21.136W				TR on pile.	Ra ref.
20350	- Daybeacon 21	29-49-40.369N 091-51-04.874W				SG on pile.	Ra ref.
20355	- Daybeacon 22	29-49-39.448N 091-51-02.786W				TR on pile.	Ra ref.
20357	BAYOU COMPANIES TEMPORARY MOORING LIGHTS (3)	29-56-13.830N 091-50-39.110W	FI W 2.5s			Marks mooring piles.	Private aid.
20362	CYPRE MORT POINT DANGER BREAKWATER LIGHT	29-43-31.200N 091-51-44.445W	FI W 2.5s			Marks breakwater structure.	Private aid.
20362.01	CYPRE MORT POINT DANGER BREAKWATER LIGHT	29-43-40.748N 091-51-32.109W	FI W 2.5s			Marks breakwater structure.	Private aid.
20362.02	CYPRE MORT POINT DANGER BREAKWATER LIGHT	29-43-50.201N 091-51-18.013W	FI W 2.5s			Marks breakwater structure.	Private aid.
20362.03	CYPRE MORT POINT DANGER BREAKWATER LIGHT	29-43-52.247N 091-51-18.696W	FI W 2.5s			Marks breakwater structure.	Private aid.
20362.04	CYPRE MORT POINT DANGER BREAKWATER LIGHT	29-43-56.240N 091-51-18.350W	FI W 2.5s			Marks breakwater structure.	Private aid.
20362.05	CYPRE MORT POINT DANGER BREAKWATER LIGHT	29-43-57.940N 091-51-17.140W	FI W 2.5s			Marks breakwater structure.	Private aid.
20362.06	CYPRE MORT POINT DANGER BREAKWATER LIGHT	29-43-59.670N 091-51-15.790W	FI W 2.5s			Marks breakwater structure.	Private aid.
20362.07	CYPRE MORT POINT DANGER BREAKWATER LIGHT	29-43-59.634N 091-51-15.290W	FI W 2.5s			Marks breakwater structure.	Private aid.
20362.08	CYPRE MORT POINT DANGER BREAKWATER LIGHT	29-43-59.870N 091-51-14.540W	FI W 2.5s			Marks breakwater structure.	Private aid.
20362.09	CYPRE MORT POINT DANGER BREAKWATER LIGHT	29-43-59.470N 091-51-12.140W	FI W 2.5s			Marks breakwater structure.	Private aid.
20362.21	Quintana Canal Daybeacon 2	29-44-00.930N 091-51-20.730W				TR on pile.	Private aid.
20362.22	QUINTANA CANAL LIGHT 1	29-44-01.650N 091-51-18.740W	FI G 2.5s			SG on pile.	Private aid.
20362.23	Quintana Canal Daybeacon 4	29-44-00.380N 091-51-17.160W				TR on pile.	Private aid.
20362.24	QUINTANA CANAL LIGHT 3	29-44-01.100N 091-51-15.160W	FI G 2.5s			SG on pile.	Private aid.
20362.25	Quintana Canal Daybeacon 6	29-43-59.830N 091-51-13.580W				TR on pile.	Private aid.

(1) No.	(2) Name and Location	(3) Position	(4) Characteristic	(5) Height	(6) Range	(7) Structure	(8) Remarks
LOUISIANA - Eighth District							
VERMILION BAY AND APPROACHES (Chart 11349)							
Vermilion Bay							
Acadiana Navigation Channel							
20362.26	QUINTANA CANAL LIGHT 5	29-44-00.530N 091-51-11.560W	FI G 2.5s			SG on pile.	Private aid.
Weeks Island Channel							
20365	- Daybeacon 1	29-49-08.362N 091-50-04.702W				SG on pile.	Private aid.
20370	- Daybeacon 3	29-49-05.346N 091-50-04.185W				SG on pile.	Private aid.
20375	- Daybeacon 5	29-49-02.331N 091-50-03.668W				SG on pile.	Private aid.
20380	- Daybeacon 7	29-48-59.315N 091-50-03.152W				SG on pile.	Private aid.
20385	- Daybeacon 9	29-48-56.299N 091-50-02.635W				SG on pile.	Private aid.
20390	- Daybeacon 11	29-48-53.284N 091-50-02.119W				SG on pile.	Private aid.
20395	- Daybeacon 13	29-48-50.268N 091-50-01.603W				SG on pile.	Private aid.
20400	- Daybeacon 15	29-48-47.251N 091-50-01.093W				SG on pile.	Private aid.
20405	- Daybeacon 17	29-48-44.235N 091-50-00.582W				SG on pile.	Private aid.
20410	- Daybeacon 19	29-48-39.659N 091-49-59.808W				SG on pile.	Private aid.
20415	- Daybeacon 21	29-48-33.708N 091-49-58.973W				SG on pile.	Private aid.
20420	- Daybeacon 23	29-48-31.084N 091-49-57.491W				SG on pile.	Private aid.
20425	- Daybeacon 25	29-48-30.626N 091-49-50.356W				SG on pile.	Private aid.
20430	- Daybeacon 27	29-48-30.122N 091-49-37.675W				SG on pile.	Private aid.
Weeks Bay							
20435	- Spoil Banks Daybeacon D	29-48-36.000N 091-49-59.000W				NW on pile.	Private aid.
20440	- Spoil Banks Daybeacon H	29-48-32.000N 091-49-58.000W				NW on pile.	Private aid.
20445	- South Channel Daybeacon 1	29-48-29.000N 091-49-38.000W				SG on pile.	Private aid.
20450	- South Channel Daybeacon 3	29-48-26.000N 091-49-37.000W				SG on pile.	Private aid.
20455	- South Channel Daybeacon 5	29-48-23.000N 091-49-36.000W				SG on pile.	Private aid.
20460	- South Channel Daybeacon 7	29-48-20.000N 091-49-35.000W				SG on pile.	Private aid.
20465	U.S. GEOLOGICAL SURVEY SCIENTIFIC MONITORING PLATFORM LIGHT (SMP)	29-42-34.000N 091-52-57.000W	FI Y 2.5s	37		On pipe.	Private aid.
Avery Canal							
20470	- LIGHT 1	29-49-24.964N 091-54-05.768W	FI G 2.5s	17	4	SG on dolphin.	Ra ref.
20475	- LIGHT 3	29-49-45.470N 091-54-18.679W	FI G 4s	17	4	SG on dolphin.	Ra ref.
20480	- LIGHT 4	29-49-51.169N 091-54-24.796W	FI R 4s	17	4	TR on pile.	
20485	- DANGER LIGHT NORTH	29-49-53.000N 091-54-30.000W	FI W 2.5s			NW on pile worded DANGER ROCK SILL.	Private aid.
20490	- DANGER LIGHT SOUTH	29-49-52.000N 091-54-31.500W	FI W 2.5s			NW on pile worded DANGER ROCK SILL.	Private aid.
20490.01	- SOUTHWEST DANGER LIGHT	29-49-54.010N 091-54-32.660W	FI W 2.5s			Marks a rock weir.	Private aid.
20490.02	- NORTHWEST DANGER LIGHT	29-49-52.940N 091-54-33.230W	FI W 2.5s			Marks a rock weir.	Private aid.

(1) No.	(2) Name and Location	(3) Position	(4) Characteristic	(5) Height	(6) Range	(7) Structure	(8) Remarks
LOUISIANA - Eighth District							
VERMILION BAY AND APPROACHES (Chart 11349)							
Vermilion Bay							
Avery Canal							
20495	CARGILL MOORING BARGE LIGHT	29-53-00.500N 091-55-52.500W	FI R 2.5s			Marks mooring barge.	Private aid.
Boston Bayou Channel							
20560	- ENTRANCE LIGHT 1	29-46-00.400N 092-01-00.900W	FI G 4s	14		SG on dolphin.	Private aid.
20565	- LIGHT 7	29-46-54.000N 092-02-08.000W	FI G 4s			SG on pile.	Private aid.
20570	- LIGHT 8	29-46-54.000N 092-02-05.000W	FI R 4s			TR on pile.	Private aid.
20571	VPPJ BOSTON BAYOU DANGER BREAKWATER LIGHT	29-47-07.620N 092-01-12.590W	FI W 2.5s			Marks breakwater structure.	Private aid.
20571.01	VPPJ BOSTON BAYOU DANGER BREAKWATER LIGHT	29-47-05.910N 092-01-17.280W	FI W 2.5s			Marks breakwater structure.	Private aid.
20571.02	VPPJ BOSTON BAYOU DANGER BREAKWATER LIGHT	29-47-03.250N 092-01-28.210W	FI W 2.5s			Marks breakwater structure.	Private aid.
20571.03	VPPJ BOSTON BAYOU DANGER BREAKWATER LIGHT	29-47-02.550N 092-01-39.550W	FI Y 2.5s			Marks breakwater structure.	Private aid.
20571.04	VPPJ BOSTON BAYOU DANGER BREAKWATER LIGHT	29-47-01.210N 092-01-51.130W	FI W 2.5s			Marks breakwater structure.	Private aid.
20571.05	VPPJ BOSTON BAYOU DANGER BREAKWATER LIGHT	29-46-56.410N 092-02-02.010W	FI W 2.5s			Marks breakwater structure.	Private aid.
20571.06	VPPJ BOSTON BAYOU DANGER BREAKWATER LIGHT	29-46-54.290N 092-02-10.140W	FI W 2.5s			Marks breakwater structure.	Private aid.
20571.07	VPPJ BOSTON BAYOU DANGER BREAKWATER LIGHT	29-46-52.420N 092-02-17.500W	FI W 2.5s			Marks breakwater structure.	Private aid.
20571.08	VPPJ BOSTON BAYOU DANGER BREAKWATER LIGHT	29-46-47.740N 092-02-27.430W	FI W 2.5s			Marks breakwater structure.	Private aid.
20571.09	VPPJ BOSTON BAYOU DANGER BREAKWATER LIGHT	29-46-43.080N 092-02-37.520W	FI W 2.5s			Marks breakwater structure.	Private aid.
20571.11	VPPJ BOSTON BAYOU DANGER BREAKWATER LIGHT	29-46-38.410N 092-02-47.560W	FI W 2.5s			Marks breakwater structure.	Private aid.
20571.12	VPPJ BOSTON BAYOU DANGER BREAKWATER LIGHT	29-46-33.890N 092-02-57.590W	FI W 2.5s			Marks breakwater structure.	Private aid.
20571.13	VPPJ BOSTON BAYOU DANGER BREAKWATER LIGHT	29-46-29.730N 092-03-07.910W	FI W 2.5s			Marks breakwater structure.	Private aid.
20571.14	VPPJ BOSTON BAYOU DANGER BREAKWATER LIGHT	29-46-24.710N 092-03-17.760W	FI W 2.5s			Marks breakwater structure.	Private aid.
20571.15	VPPJ BOSTON BAYOU DANGER BREAKWATER LIGHT	29-46-17.440N 092-03-32.430W	FI Y 2.5s			Marks breakwater structure.	Private aid.
20571.16	VPPJ BOSTON BAYOU DANGER BREAKWATER LIGHT	29-46-12.120N 092-03-42.200W	FI W 2.5s			Marks breakwater structure.	Private aid.
20571.17	VPPJ BOSTON BAYOU DANGER BREAKWATER LIGHT	29-46-06.610N 092-03-52.940W	FI W 2.5s			Marks breakwater structure.	Private aid.
20571.18	VPPJ BOSTON BAYOU DANGER BREAKWATER LIGHT	29-46-02.460N 092-04-01.870W	FI W 2.5s			Marks breakwater structure.	Private aid.
20571.19	VPPJ BOSTON BAYOU DANGER BREAKWATER LIGHT	29-45-57.670N 092-04-11.850W	FI W 2.5s			Marks breakwater structure.	Private aid.
20571.21	VPPJ BOSTON BAYOU DANGER BREAKWATER LIGHT	29-45-52.910N 092-04-21.310W	FI W 2.5s			Marks breakwater structure.	Private aid.

(1) No.	(2) Name and Location	(3) Position	(4) Characteristic	(5) Height	(6) Range	(7) Structure	(8) Remarks
LOUISIANA - Eighth District							
VERMILION BAY AND APPROACHES (Chart 11349)							
Vermilion Bay							
Boston Bayou Channel							
20571.22	VPPJ BOSTON BAYOU DANGER BREAKWATER LIGHT	29-45-46.980N 092-04-30.710W	FI W 2.5s			Marks breakwater structure.	Private aid.
20571.23	VPPJ BOSTON BAYOU DANGER BREAKWATER LIGHT	29-45-41.040N 092-04-39.890W	FI W 2.5s			Marks breakwater structure.	Private aid.
20571.24	VPPJ BOSTON BAYOU DANGER BREAKWATER LIGHT	29-45-35.870N 092-04-49.560W	FI W 2.5s			Marks breakwater structure.	Private aid.
20571.25	VPPJ BOSTON BAYOU DANGER BREAKWATER LIGHT	29-45-31.160N 092-04-58.560W	FI W 2.5s			Marks breakwater structure.	Private aid.
Freshwater Bayou							
20573	Vermilion Parish Danger Daybeacons (6)	29-34-17.000N 092-11-16.000W				Marks submerged shoreline erosion protection structures.	Private aid.
20573.01	VERMILION PARISH GOMESA DANGER BREAKWATER LIGHT	29-33-51.730N 092-12-19.690W	FI W 2.5s			Marks shoreline breakwater.	Private aid.
20573.02	Vermilion Parish Gomesa Danger Breakwater Mark	29-33-54.080N 092-12-13.450W				Marks shoreline breakwater.	Private aid.
20573.03	Vermilion Parish Gomesa Danger Breakwater Mark	29-33-56.190N 092-12-06.940W				Marks shoreline breakwater.	Private aid.
20573.04	Vermilion Parish Gomesa Danger Breakwater Mark	29-33-59.320N 092-12-00.810W				Marks shoreline breakwater.	Private aid.
20573.05	Vermilion Parish Gomesa Danger Breakwater Mark	29-34-01.240N 092-11-54.680W				Marks shoreline breakwater.	Private aid.
20573.06	VERMILION PARISH GOMESA DANGER BREAKWATER LIGHT	29-34-04.250N 092-11-48.470W	FI W 2.5s			Marks shoreline breakwater.	Private aid.
20573.07	Vermilion Parish Gomesa Danger Breakwater Mark	29-34-06.290N 092-11-42.300W				Marks shoreline breakwater.	Private aid.
20573.08	Vermilion Parish Gomesa Danger Breakwater Mark	29-34-08.890N 092-11-36.440W				Marks shoreline breakwater.	Private aid.
20573.09	Vermilion Parish Gomesa Danger Breakwater Mark	29-34-11.190N 092-11-29.690W				Marks shoreline breakwater.	Private aid.
20573.11	VERMILION PARISH GOMESA DANGER BREAKWATER LIGHT	29-34-16.100N 092-11-16.040W	FI W 2.5s			Marks shoreline breakwater.	Private aid.
20575	- LIGHT 3	29-29-24.715N 092-19-06.894W	FI G 4s	17	4	SG on piles.	Ra ref.
20580	- LIGHT 4	29-29-22.464N 092-18-56.087W	FI R 4s	17	4	TR on pile.	Ra ref.
20585	- Daybeacon 5	29-30-05.412N 092-18-58.711W				SG on pile.	Ra ref.
20590	- LIGHT 6	29-30-03.990N 092-18-49.947W	FI R 6s	17	4	TR on dolphin.	Ra ref.
20595	- LIGHT 7	29-30-45.066N 092-18-49.044W	FI G 4s	17	4	SG on dolphin.	Ra ref.
20600	- Daybeacon 8	29-30-46.084N 092-18-42.720W				TR on pile.	Ra ref.
20605	- LIGHT 9	29-31-21.217N 092-18-41.308W	FI G 6s	17	4	SG on pile.	Ra ref.
20610	- LIGHT 10	29-31-20.999N 092-18-36.232W	FI R 4s	17	4	TR on pile.	Ra ref.
20615	- LIGHT 11 50 feet outside channel limit.	29-31-57.350N 092-18-33.449W	FI G 2.5s	17	4	SG on dolphin.	Ra ref.
20620	- LIGHT 12 50 feet outside channel limit.	29-32-02.215N 092-18-27.951W	FI R 2.5s	17	4	TR on dolphin.	Ra ref.
20625	- OBSTRUCTION LIGHT 13	29-32-23.958N 092-18-28.195W	Q G	17	3	SG on pile.	Ra ref.
20628	VERMILION PARISH TIGRE POINT DANGER BREAKWATER LIGHT	29-32-58.000N 092-14-11.000W	FI W 2.5s			Marks oyster reef breakwaters.	Private aid.

(1) No.	(2) Name and Location	(3) Position	(4) Characteristic	(5) Height	(6) Range	(7) Structure	(8) Remarks
LOUISIANA - Eighth District							
VERMILION BAY AND APPROACHES (Chart 11349)							
Freshwater Bayou							
20628.01	VERMILION PARISH TIGRE POINT DANGER BREAKWATER LIGHT	29-32-54.000N 092-14-20.000W	FI W 2.5s			Marks oyster reef breakwaters.	Private aid.
20628.02	VERMILION PARISH TIGRE POINT DANGER BREAKWATER LIGHT	29-32-43.000N 092-14-40.000W	FI W 2.5s			Marks oyster reef breakwaters.	Private aid.
20628.03	VERMILION PARISH TIGRE POINT DANGER BREAKWATER LIGHT	29-32-39.000N 092-14-49.000W	FI W 2.5s			Marks oyster reef breakwaters.	Private aid.
20628.04	VERMILION PARISH TIGRE POINT DANGER BREAKWATER LIGHT	29-32-35.000N 092-14-57.000W	FI W 2.5s			Marks oyster reef breakwaters.	Private aid.
20628.05	VERMILION PARISH TIGRE POINT DANGER BREAKWATER LIGHT	29-32-30.000N 092-15-06.000W	FI W 2.5s			Marks oyster reef breakwaters.	Private aid.
20629	- LIGHT WR15	29-32-36.810N 092-18-26.453W	Q G	17	3	SG on pile.	Ra ref.
20630	- LIGHT 14	29-35-29.957N 092-17-46.777W	Q R	17	3	TR on pile.	Ra ref.
20635	- LIGHT 16 60 feet outside channel limit.	29-37-36.813N 092-16-11.777W	FI R 2.5s	17	3	TR on dolphin.	Ra ref.
20640	- LIGHT 18 60 feet outside channel limit.	29-39-50.104N 092-15-23.061W	FI R 2.5s	17	3	TR on pile.	Ra ref.
20645	- LIGHT 20 60 feet outside channel limit.	29-43-37.806N 092-14-33.854W	FI R 2.5s	17	3	TR on pile.	Ra ref.
20650	- LIGHT 22	29-44-37.406N 092-13-15.873W	Q R	17	3		
20652	VERMILION PARISH POLICE JURY FRESHWATER CANAL DANGER BREAKWATER LIGHT	29-44-51.650N 092-12-42.710W	FI W 2.5s			Marks breakwater structure.	Private aid.
20652.01	VERMILION PARISH POLICE JURY FRESHWATER CANAL DANGER BREAKWATER LIGHT	29-44-57.150N 092-12-37.330W	FI W 2.5s			Marks breakwater structure.	Private aid.
20652.02	VERMILION PARISH POLICE JURY FRESHWATER CANAL DANGER BREAKWATER LIGHT	29-45-02.190N 092-12-30.960W	FI W 2.5s			Marks breakwater structure.	Private aid.
20652.03	VERMILION PARISH POLICE JURY FRESHWATER CANAL DANGER BREAKWATER LIGHT	29-45-05.050N 092-12-23.350W	FI W 2.5s			Marks breakwater structure.	Private aid.
20652.04	VERMILION PARISH POLICE JURY FRESHWATER CANAL DANGER BREAKWATER LIGHT	29-45-08.210N 092-12-17.860W	FI W 2.5s			Marks breakwater structure.	Private aid.
20652.05	Vermilion Parish Police Jury Freshwater Canal Danger Breakwater Daybeacon	29-45-13.370N 092-12-13.420W				Marks breakwater structure.	Private aid.
20652.06	VERMILION PARISH POLICE JURY FRESHWATER CANAL DANGER BREAKWATER LIGHT	29-45-17.280N 092-12-07.460W	FI W 2.5s			Marks breakwater structure.	Private aid.
20652.07	VERMILION PARISH POLICE JURY FRESHWATER CANAL DANGER BREAKWATER LIGHT	29-45-19.490N 092-12-03.520W	FI W 2.5s	10		Marks breakwater structure.	Private aid.
20657	- LIGHT 23	29-46-18.019N 092-10-42.029W	FI G 2.5s	17	2	SG on pile.	
20658	- JUNCTION LIGHT FW	29-46-29.007N 092-10-13.771W	FI (2+1)R 6s	17	2	JR-SY on pile.	
20659	INTRACOASTAL CITY LIGHT 1	29-46-33.241N 092-10-42.055W	FI G 4s	17	2	SG on pile.	Ra ref.
20660	EXXON MOBIL FEE WELL NO.1 BREAKWATER LIGHTS (9)	29-33-50.000N 092-29-58.000W	Q W	10		On Dolphins.	Private aid.

(1) No.	(2) Name and Location	(3) Position	(4) Characteristic	(5) Height	(6) Range	(7) Structure	(8) Remarks
LOUISIANA - Eighth District							
ROLLOVER BAYOU TO CALCASIEU PASS							
Mermentau Channel							
20670	JOSEPH HARBOR CANAL BREAKWATER LIGHT SOUTH	29-38-08.838N 092-45-56.800W	FI W 2.5s			Marks breakwater structure.	Private aid.
20670.01	JOSEPH HARBOR CANAL BREAKWATER LIGHT NORTH	29-38-14.560N 092-45-58.300W	FI W 2.5s			Marks breakwater structure.	Private aid.
20670.02	LDWF ROCKEFELLER REFUGE DANGER BREAKWATER LIGHT	29-38-14.626N 092-46-01.888W	FI W 2.5s			Marks breakwater structure.	Private aid.
20670.03	LDWF ROCKEFELLER REFUGE DANGER BREAKWATER LIGHT	29-38-09.672N 092-46-24.614W	FI W 2.5s			Marks breakwater structure.	Private aid.
20670.04	LDWF ROCKEFELLER REFUGE DANGER BREAKWATER LIGHT	29-38-22.440N 092-46-54.734W	FI W 2.5s			Marks breakwater structure.	Private aid.
20670.05	LDWF ROCKEFELLER REFUGE DANGER BREAKWATER LIGHT	29-38-06.152N 092-46-08.206W	FI W 2.5s			Marks breakwater structure.	Private aid.
20670.06	LDWF ROCKEFELLER REFUGE DANGER BREAKWATER LIGHT	29-38-27.072N 092-47-10.983W	FI W 2.5s			Marks breakwater structure.	Private aid.
20670.07	LDWF ROCKEFELLER REFUGE DANGER BREAKWATER LIGHT	29-38-37.103N 092-47-25.152W	FI W 2.5s			Marks breakwater structure.	Private aid.
20670.08	LDWF ROCKEFELLER REFUGE DANGER BREAKWATER LIGHT	29-38-43.151N 092-47-38.945W	FI W 2.5s			Marks breakwater structure.	Private aid.
20670.09	LDWF ROCKEFELLER REFUGE DANGER BREAKWATER LIGHT	29-38-48.387N 092-47-55.927W	FI W 2.5s			Marks breakwater structure.	Private aid.
20670.11	LDWF ROCKEFELLER REFUGE DANGER BREAKWATER LIGHT	29-38-54.297N 092-48-12.028W	FI W 2.5s			Marks breakwater structure.	Private aid.
20670.12	LDWF ROCKEFELLER REFUGE DANGER BREAKWATER LIGHT	29-39-03.190N 092-48-31.678W	FI W 2.5s			Marks breakwater structure.	Private aid.
20670.13	LDWF ROCKEFELLER REFUGE DANGER BREAKWATER LIGHT	29-39-09.155N 092-48-42.838W	FI W 2.5s			Marks breakwater structure.	Private aid.
20670.14	LDWF ROCKEFELLER REFUGE DANGER BREAKWATER LIGHT	29-39-16.369N 092-48-58.290W	FI W 2.5s			Marks breakwater structure.	Private aid.
20670.15	LDWF ROCKEFELLER REFUGE DANGER BREAKWATER LIGHT	29-39-24.194N 092-49-13.876W	FI W 2.5s			Marks breakwater structure.	Private aid.
20670.16	LDWF ROCKEFELLER REFUGE DANGER BREAKWATER LIGHT	29-39-29.792N 092-48-29.581W	FI W 2.5s			Marks breakwater structure.	Private aid.
20670.17	LDWF ROCKEFELLER REFUGE DANGER BREAKWATER LIGHT	29-39-36.530N 092-49-39.980W	FI W 2.5s			Marks breakwater structure.	Private aid.
20670.18	LDWF ROCKEFELLER REFUGE DANGER BREAKWATER LIGHT	29-39-42.720N 092-49-53.800W	FI W 2.5s			Marks breakwater structure.	Private aid.
20670.19	LDWF ROCKEFELLER REFUGE DANGER BREAKWATER LIGHT	29-39-47.470N 092-50-04.380W	FI W 2.5s			Marks breakwater structure.	Private aid.
20680	ROCKEFELLER REFUGE BREAKWATER DANGER LIGHT B	29-38-11.600N 092-46-41.720W	FI W 2.5s			NW on pile.	Private aid.
20685	ROCKEFELLER REFUGE BREAKWATER DANGER LIGHT C	29-38-41.850N 092-47-43.490W	FI W 2.5s			NW on pile.	Private aid.
20690	ROCKEFELLER REFUGE BREAKWATER DANGER LIGHT D	29-37-47.380N 092-47-05.670W	FI W 2.5s			NW on pile.	Private aid.
VERMILION BAY AND APPROACHES (Chart 11349)							
Freshwater Bayou							
20695	ROCKEFELLER WILDLIFE REFUGE DANGER BREAKWATER LIGHTS (4)	29-38-56.730N 092-48-23.270W	FI W 2.5s			NW on pile.	Marks oyster reef breakwaters. Private aid.

(1) No.	(2) Name and Location	(3) Position	(4) Characteristic	(5) Height	(6) Range	(7) Structure	(8) Remarks
LOUISIANA - Eighth District							
ROLLOVER BAYOU TO CALCASIEU PASS							
Mermentau Channel							
20700 1030	- Entrance Lighted Buoy 2	29-42-04.065N 093-00-34.419W	FI (2)R 5s		4	Red.	
20715	- EAST JETTY LIGHT 6	29-43-18.654N 093-00-30.230W	FI R 2.5s	21	3	TR on pile.	
20720	- WEST JETTY LIGHT 7	29-43-21.801N 093-00-41.510W	FI G 2.5s	21	3	SG on pile.	
20727	FIELDWOOD PIPELINE DANGER LIGHTS (3)	29-44-46.380N 093-04-53.660W	FI W 2.5s			NW on pile.	Private aid.
FORKED ISLAND TO ELLENDER (Chart 11348)							
Mermentau Channel							
20740	- Buoy 11	29-44-47.048N 093-00-39.969W				Green can.	
20745	- Buoy 12	29-44-46.323N 093-00-35.538W				Red nun.	
20760	- Buoy 15	29-45-03.171N 093-00-37.728W				Green can.	
20765	- Buoy 16	29-45-03.110N 093-00-34.607W				Red nun.	
20770	- Buoy 17	29-45-12.205N 093-00-41.005W				Green can.	
20775	- Buoy 18	29-45-14.780N 093-00-38.249W				Red nun.	
20780	- Buoy 21	29-45-20.469N 093-00-59.219W				Green can.	
20785	- Buoy 25	29-45-30.001N 093-01-14.731W				Green can.	
20790	- Buoy 26	29-45-38.259N 093-01-10.392W				Red nun.	
20795	- Buoy 27	29-45-56.391N 093-00-54.102W				Green can.	
20905	CATFISH POINT LIGHT 1	29-52-00.331N 092-50-41.149W	FI G 4s	17	4	SG on dolphin.	
20910	SOUTH GRAND LAKE LIGHT 2	29-50-00.000N 092-42-20.000W	FI W 10s	21		TR on dolphin.	Private aid.
Grand Lake							
20919	TEBO POINT DANGER LIGHT	29-51-14.830N 092-48-38.090W	FI W 2.5s			Marks rock dike.	Private aid.
20920	- LIGHT 3	29-52-58.588N 092-48-01.520W	FI G 4s	17	5	SG on pile.	
20925	- LIGHT 4	29-53-29.084N 092-44-42.207W	FI R 4s	17	4	TR on pile.	
20930	- LIGHT 5	29-56-07.120N 092-46-47.132W	FI G 4s	17	4	SG on dolphin.	
20935	- LIGHT 6	29-57-06.916N 092-48-13.961W	FI R 4s	17	5	TR on pile.	
20940	- LIGHT 8	29-57-40.742N 092-47-23.891W	FI R 4s	17	4	TR on pile.	
Mermentau River Crossing							
20950 35295	- Buoy 1	29-58-19.060N 092-47-19.713W				Green can with yellow square.	
20954 35302	- LIGHT 2	29-58-23.476N 092-47-14.553W	FI R 2.5s	17	3	TR-TY on pile.	Ra ref.
20955 35300	- Buoy 2A	29-58-24.672N 092-47-24.563W				Red nun with yellow triangle.	
20965 35310	- Buoy 4	29-58-24.785N 092-47-38.799W				Red nun with yellow triangle.	
20970 35315	- Buoy 5	29-58-16.459N 092-47-51.456W				Green can with yellow square.	
20975 35320	- Junction Buoy M	29-58-20.670N 092-48-04.147W				Red nun with green band and yellow triangle.	
20980 35325	- LIGHT 7	29-58-16.664N 092-48-10.619W	FI G 2.5s	17	3	SG-SY on pile.	Ra ref.

(1) No.	(2) Name and Location	(3) Position	(4) Characteristic	(5) Height	(6) Range	(7) Structure	(8) Remarks
LOUISIANA - Eighth District							
FORKED ISLAND TO ELLENDER (Chart 11348)							
Mermentau River Crossing							
20985	MERMENTAU RIVER WRECK LIGHT WR1	29-58-27.081N 092-48-05.857W	Q G	17	3	SG on pile.	
Mermentau River							
20990	- Daybeacon 1A	29-58-37.980N 092-48-10.739W				SG on pile.	
20995	- Daybeacon 2	29-58-56.999N 092-48-09.094W				TR on pile.	
21000	- Daybeacon 4	29-59-18.559N 092-47-36.065W				TR on pile.	Ra ref.
21005	- Daybeacon 5	29-59-30.719N 092-47-20.748W				SG on pile.	
21010	- Daybeacon 6	29-59-47.927N 092-47-17.872W				TR on pile.	
21015	WARREN PETROLEUM PILE LIGHT	30-00-11.000N 092-46-41.000W	FIR 2.5s	6		On pile.	Private aid.
21020	- Daybeacon 7	30-00-10.760N 092-46-34.479W				SG on pile.	
21025	- Daybeacon 9	29-59-45.851N 092-46-18.864W				SG on pile.	
21030	- Daybeacon 10	29-59-40.777N 092-46-28.556W				TR on pile.	
21035	- Daybeacon 11	29-59-48.061N 092-45-47.289W				SG on pile.	
21040	- Daybeacon 13	30-00-06.978N 092-45-25.164W				SG on pile.	
21045	- Daybeacon 14	30-00-31.734N 092-45-13.305W				TR on pile.	
21050	- Daybeacon 15	30-00-47.566N 092-45-17.342W				SG on pile.	
21055	- Daybeacon 17	30-01-05.405N 092-45-29.615W				SG on pile.	
21060	- Daybeacon 18	30-01-21.812N 092-46-00.508W				TR on pile.	
21065	- Daybeacon 20	30-01-38.324N 092-46-00.460W				TR on pile.	
21070	- Daybeacon 21	30-01-52.943N 092-45-28.349W				SG on pile.	
Lake Arthur							
21075	- Daybeacon 2	30-02-20.194N 092-44-52.834W				TR on pile.	
21080	- A RANGE FRONT LIGHT	30-02-17.022N 092-45-15.882W	Q W	25		KRW on skeleton tower on piles.	Visible all around; higher intensity on rangeline.
21085	- A RANGE REAR LIGHT 255 yards, 255.0° from front light.	30-02-15.081N 092-45-24.321W	Iso W 6s	35		KRW on skeleton tower on piles.	Visible all around; higher intensity on rangeline.
21090	- B RANGE FRONT LIGHT	30-03-00.756N 092-42-06.245W	Q W	17		KRW on dolphin.	Visible all around; higher intensity on rangeline.
21095	- B RANGE REAR LIGHT 399 yards, 074.8° from front light.	30-03-03.854N 092-41-53.114W	Iso W 6s	37		KRW on skeleton tower on piles.	Visible all around; higher intensity on rangeline.
21100	- Daybeacon 4	30-02-25.659N 092-44-29.798W				TR on pile.	
21110	- LIGHT 8 50 feet outside channel limit.	30-02-35.100N 092-43-49.683W	FIR 4s	17	4	TR on pile.	
21120	- Daybeacon 12	30-02-44.067N 092-43-11.246W				TR on pile.	
21125	- Daybeacon 14	30-02-48.308N 092-42-53.461W				TR on pile.	
21140	- LIGHT 20A	30-03-28.900N 092-41-43.595W	FIR 4s	17	5	TR on pile.	
21145	- Daybeacon 20	30-03-31.244N 092-41-42.317W				TR on pile.	

(1) No.	(2) Name and Location	(3) Position	(4) Characteristic	(5) Height	(6) Range	(7) Structure	(8) Remarks
LOUISIANA - Eighth District							
FORKED ISLAND TO ELLENDER (Chart 11348)							
Lake Arthur							
21150	- Daybeacon 22	30-03-38.036N 092-41-22.983W				TR on pile.	
21155	- Daybeacon 23	30-03-45.062N 092-41-18.053W				SG on pile.	Ra ref.
21160	- Daybeacon 25	30-03-53.073N 092-41-08.263W				SG on pile.	
21165	- Daybeacon 26	30-03-50.273N 092-41-01.835W				TR on pile.	
21170	- Daybeacon 28	30-04-02.501N 092-40-46.565W				TR on pile.	
21175	- Daybeacon 30	30-04-05.255N 092-40-23.213W				TR on pile.	
21180	- Daybeacon 31	30-04-06.919N 092-40-04.198W				SG on pile.	Ra ref.
21185	- Daybeacon 33	30-04-06.259N 092-39-51.925W				SG on pile.	Ra ref.
21190	PURE TRANSPORTATION CO. DOCK LIGHTS (3)	30-04-20.000N 092-38-05.000W	Q R	10		Black dolphin.	Private aid.
ROLLOVER BAYOU TO CALCASIEU PASS							
Calcasieu Channel							
21195 1010	- Lighted Buoy CC	29-20-00.888N 093-13-17.594W	Mo (A) W		4	Red and white stripes with red spherical topmark.	
21200	- Lighted Buoy 1 100 feet outside channel limit.	29-21-49.174N 093-13-24.694W	FI G 2.5s		4	Green.	
21205	- Lighted Buoy 2 100 feet outside channel limit.	29-21-49.374N 093-13-14.164W	FI R 2.5s		4	Red.	
21210	- Lighted Buoy 1A 100 feet outside channel limit.	29-22-49.173N 093-13-26.944W	FI G 4s		4	Green.	
21215	- Lighted Buoy 2A	29-22-50.772N 093-13-15.033W	FI R 4s		4	Red.	
CALCASIEU RIVER AND LAKE (Chart 11347)							
Calcasieu Channel							
21220	- Lighted Buoy 2B	29-27-20.562N 093-13-19.456W	Q R		3	Red.	
21225	- Lighted Buoy 3 100 feet outside channel limit.	29-28-58.852N 093-13-32.745W	FI G 4s		4	Green.	
21230	- Lighted Buoy 4 100 feet outside channel limit.	29-28-59.055N 093-13-21.437W	FI R 4s		4	Red.	
21235	- Lighted Buoy 5	29-30-00.875N 093-13-33.993W	FI G 2.5s		4	Green.	
21240	- Lighted Buoy 6	29-30-01.131N 093-13-22.687W	FI R 2.5s		3	Red.	
21245	- Lighted Buoy 7	29-30-52.521N 093-13-35.216W	FI G 4s		4	Green.	
21250	- Lighted Buoy 8	29-31-07.939N 093-13-27.597W	Q R		3	Red.	
21255	- Lighted Buoy 9	29-31-14.781N 093-13-43.807W	Q G		3	Green.	
21260	- Lighted Buoy 11	29-31-52.294N 093-14-17.207W	FI G 2.5s		4	Green.	
21265	- Lighted Buoy 12	29-31-58.387N 093-14-08.317W	FI R 2.5s		3	Red.	
21270	- Lighted Buoy 14	29-32-47.370N 093-14-52.613W	FI R 4s		3	Red.	
21275	- Lighted Buoy 15	29-33-28.328N 093-15-44.084W	FI G 6s		4	Green.	
21280	- Lighted Buoy 16	29-33-34.918N 093-15-35.375W	FI R 6s		4	Red.	

(1) No.	(2) Name and Location	(3) Position	(4) Characteristic	(5) Height	(6) Range	(7) Structure	(8) Remarks
LOUISIANA - Eighth District							
CALCASIEU RIVER AND LAKE (Chart 11347)							
Calcasieu Channel							
21285	- Lighted Buoy 18	29-34-22.672N 093-16-18.799W	FI R 4s		3	Red.	
21290	- Lighted Buoy 19	29-35-04.929N 093-17-11.449W	FI G 6s		4	Green.	
21295	- Lighted Buoy 20	29-35-11.671N 093-17-03.104W	FI R 6s		4	Red.	
21300	- Lighted Buoy 22	29-35-58.723N 093-17-45.663W	FI R 4s		4	Red.	
21305	- Lighted Buoy 23	29-36-39.272N 093-18-36.770W	FI G 2.5s		4	Green.	
21310	- Lighted Buoy 24	29-36-46.225N 093-18-28.620W	FI R 2.5s		3	Red.	
21315	- Lighted Buoy 27	29-37-27.348N 093-19-22.339W	Q G		3	Green.	
21320	- Lighted Buoy 28	29-37-34.633N 093-19-10.048W	Q R		3	Red.	
21325	- A RANGE FRONT LIGHT	29-47-07.549N 093-20-52.082W	Q W	47		Skeleton tower on piles.	Lighted throughout 24 hours.
21335	- A RANGE REAR LIGHT 1941 yards, 351.8° from front light.	29-48-04.611N 093-21-01.508W	F W	145		Skeleton tower on piles.	Lighted throughout 24 hours.
21340	- Lighted Buoy 29	29-38-39.009N 093-19-34.190W	FI G 2.5s		4	Green.	
21345	- Lighted Buoy 30	29-38-39.924N 093-19-22.908W	FI (2)R 5s		3	Red.	
21350	- Lighted Buoy 31	29-39-35.648N 093-19-43.512W	FI G 4s		4	Green.	
21355	- Lighted Buoy 32	29-39-37.366N 093-19-32.348W	FI R 4s		3	Red.	
21360	- Lighted Buoy 33	29-40-35.521N 093-19-53.358W	FI G 6s		4	Green.	
21365	- Lighted Buoy 34	29-40-37.381N 093-19-42.212W	FI R 6s		4	Red.	
21370	- Lighted Buoy 35	29-41-34.677N 093-20-03.081W	FI G 6s		4	Green.	
21375	- Lighted Buoy 36	29-41-37.456N 093-19-52.085W	FI R 6s		4	Red.	
21380	- Lighted Buoy 37	29-42-35.198N 093-20-13.030W	FI G 4s		4	Green.	Ra ref.
21385	- Lighted Buoy 38	29-42-35.424N 093-20-01.612W	FI R 4s		3	Red.	
21390	- Lighted Buoy 39	29-43-32.880N 093-20-22.511W	FI G 2.5s		4	Green.	
21395	- Lighted Buoy 40	29-43-32.462N 093-20-10.986W	FI R 2.5s		3	Red.	
21400	- WEST JETTY LIGHT 41	29-44-39.446N 093-20-33.261W	Q G	30	4	SG on square tower, on piles.	
21405	- EAST JETTY LIGHT 42	29-44-41.387N 093-20-22.475W	Q R	30	4	TR on square tower on piles.	
21410	- LIGHT 47 100 feet outside channel limit.	29-45-58.280N 093-20-47.808W	FI G 2.5s	17	4	SG on pile.	
21415	- LIGHT 48 100 feet outside channel limit.	29-46-02.198N 093-20-35.370W	Q R	17	3	TR on pile.	
21417	<i>Venture Global LNG Special Lighted Buoy A</i>	29-46-06.168N 093-20-37.036W	FI Y 2.5s			Marks toe of dredge slope.	Private aid.
21417.01	<i>Venture Global LNG Special Lighted Buoy B</i>	29-46-07.793N 093-20-34.938W	FI Y 2.5s			Marks toe of dredge slope.	Private aid.
21417.02	<i>Venture Global LNG Special Lighted Buoy C</i>	29-46-35.137N 093-20-32.216W	FI Y 2.5s			Marks toe of dredge slope.	Private aid.
21417.03	<i>Venture Global LNG Special Lighted Buoy D</i>	29-46-35.218N 093-20-27.199W	FI Y 2.5s			Marks toe of dredge slope.	Private aid.

(1) No.	(2) Name and Location	(3) Position	(4) Characteristic	(5) Height	(6) Range	(7) Structure	(8) Remarks
LOUISIANA - Eighth District							
CALCASIEU RIVER AND LAKE (Chart 11347)							
Calcasieu Channel							
21417.04	VENTURE GLOBAL LNG MOORING LIGHT LOWER	29-46-09.425N 093-20-25.900W	FI W 2.5s			Marks mooring dolphin.	Private aid.
21417.05	VENTURE GLOBAL LNG MOORING LIGHT MIDDLE	29-46-20.908N 093-20-25.794W	FI W 2.5s			Marks mooring dolphin.	Private aid.
21417.06	VENTURE GLOBAL LNG MOORING LIGHT UPPER	29-46-33.381N 093-20-25.678W	FI W 2.5s			Marks mooring dolphin.	Private aid.
21420	NOAA CALCASIEU PASS TIDE MONITORING PLATFORM LIGHT	29-46-05.400N 093-20-34.370W	FI Y 2.5s	40		On platform.	Private aid.
21425	Monkey Island Daybeacon 2	29-46-38.329N 093-20-29.146W				TR on pile.	
21430	- LIGHT 50 130 feet outside channel limit.	29-46-41.742N 093-20-40.314W	FI R 2.5s	14	3	TR on pile.	
21435	- LIGHT 52 50 feet outside channel limit.	29-47-55.051N 093-20-43.224W	FI R 4s	17	4	TR on pile.	Ra ref.
21440	- LIGHT 53 130 feet outside channel limit.	29-48-09.459N 093-20-54.346W	FI G 4s	17	4	SG on skeleton tower on piles.	
21445	St Johns Island Daybeacon 2	29-50-38.007N 093-19-39.984W				TR on pile.	
21447	<i>Calcasieu Lake Lighted Danger Buoy A</i>	29-50-45.788N 093-19-25.625W	FI W 2.5s		3	White can.	Labeled "DANGER ROCKS".
21447.03	<i>Calcasieu Lake Lighted Danger Buoy B</i>	29-50-50.518N 093-18-57.530W	FI W 4s		3	White can.	Labeled "DANGER ROCKS".
21447.06	<i>Calcasieu Lake Lighted Danger Buoy C</i>	29-50-56.135N 093-18-27.378W	FI W 2.5s		3	White can.	Labeled "DANGER ROCKS".
21448	LDWF East Calcasieu Artificial Reef Mooring Buoys (8)	29-53-16.440N 093-16-54.900W				Marks mooring locations for recreational boats.	Private aid.
21450	- LIGHT 56 130 feet outside channel limit.	29-49-17.524N 093-20-48.789W	FI R 2.5s	17	4	TR on pile.	
21455	- LIGHT 57	29-49-50.521N 093-20-59.028W	Q G	30	3	SG on skeleton tower on piles.	
21460	OYSTER BAYOU WEIR LIGHT 1	29-48-41.470N 093-23-51.771W	FI G 2.5s			SG on pile.	Private aid.
21465	OYSTER BAYOU WEIR LIGHT 2	29-48-41.088N 093-23-52.818W	FI R 2.5s			TR on pile.	Private aid.
21470	OYSTER BAYOU WEIR LIGHT 3	29-48-39.461N 093-23-50.806W	FI G 2.5s			SG on pile.	Private aid.
21475	OYSTER BAYOU WEIR LIGHT 4	29-48-39.079N 093-23-51.853W	FI R 2.5s			TR on pile.	Private aid.
21480	OYSTER BAYOU WEIR DANGER LIGHT	29-48-42.520N 093-23-51.828W	FI W 2.5s			NW on pile.	Private aid.
21485	OYSTER BAYOU WEIR DANGER LIGHT	29-48-42.627N 093-23-52.935W	FI W 2.5s			NW on pile.	Private aid.
21490	OYSTER BAYOU WEIR DANGER LIGHT	29-48-38.172N 093-23-51.468W	FI W 2.5s			NW on pile.	Private aid.
21495	OYSTER BAYOU WEIR DANGER LIGHT	29-48-38.596N 093-23-50.273W	FI W 2.5s			NW on pile.	Private aid.
21500	OYSTER BAYOU EAST DANGER LIGHT	29-49-03.180N 093-22-24.231W	FI W 2.5s			NW on pile.	Private aid.
21505	OYSTER BAYOU EAST DANGER LIGHT	29-49-02.181N 093-22-24.218W	FI W 2.5s			NW on pile.	Private aid.
21510	OYSTER BAYOU EAST DANGER LIGHT	29-49-04.042N 093-22-23.376W	FI W 2.5s			NW on pile.	Private aid.
21515	OYSTER BAYOU EAST DANGER LIGHT	29-49-04.017N 093-22-25.007W	FI W 2.5s			NW on pile.	Private aid.
21520	OYSTER BAYOU EAST DANGER LIGHT	29-49-01.363N 093-22-23.715W	FI W 2.5s			NW on pile.	Private aid.
21525	OYSTER BAYOU EAST DANGER LIGHT	29-49-01.347N 093-22-24.723W	FI W 2.5s			NW on pile.	Private aid.

(1) No.	(2) Name and Location	(3) Position	(4) Characteristic	(5) Height	(6) Range	(7) Structure	(8) Remarks
LOUISIANA - Eighth District							
CALCASIEU RIVER AND LAKE (Chart 11347)							
Calcasieu Channel							
21530	- B RANGE FRONT LIGHT	29-50-14.780N 093-20-57.020W	Q W	32		KRW on skeleton tower on piles.	Visible 1.5° each side of rangeline.
21535	- B RANGE REAR LIGHT 689 yards, 358.0° from front light.	29-50-35.225N 093-20-58.218W	Iso W 6s	62		KRW on skeleton tower on piles.	Visible 4° each side of rangeline.
21540	- C RANGE FRONT LIGHT	29-48-54.712N 093-21-00.230W	Q W	21		KRW on skeleton tower.	Visible 2° each side of rangeline.
21545	- C RANGE FRONT LIGHT PASSING LIGHT	29-48-54.712N 093-21-00.230W	FI G 2.5s	14	4	On same structure as Calcasieu Channel Range C Front Light.	
21550	- C RANGE REAR LIGHT 502 yards, 184.5° from front light.	29-48-39.877N 093-21-01.609W	Iso W 6s	55		KRW on skeleton tower.	Visible 2° each side of rangeline.
21555	- LIGHT 59	29-50-14.678N 093-20-56.952W	FI G 2.5s	35	4	SG on skeleton tower on piles. Same structure as Calcasieu Channel Range B Front Light.	
21560	- LIGHT 60	29-50-19.496N 093-20-47.042W	FI R 2.5s	17	4	TR on pile.	
21565	- LIGHT 61 130 feet outside channel limit.	29-51-09.605N 093-20-52.579W	FI G 4s	17	4	SG on pile.	Ra ref.
21570	- LIGHT 62 130 feet outside channel limit.	29-51-09.804N 093-20-43.040W	FI R 4s	17	4	TR on pile.	
21575	- LIGHT 63 130 feet outside channel limit.	29-52-10.193N 093-20-46.158W	FI G 6s	17	4	SG on pile.	
21576	Nature Conservancy Calcasieu Lake Southwest Cove Danger Daybeacon	29-52-23.440N 093-25-59.300W				Marks shoreline reef.	Private aid.
21576.01	Nature Conservancy Calcasieu Lake Southwest Cove Danger Daybeacon	29-52-21.670N 093-26-02.910W				Marks shoreline reef.	Private aid.
21576.02	NATURE CONSERVANCY CALCASIEU LAKE SOUTHWEST COVE DANGER LIGHT	29-52-19.240N 093-26-07.800W	FI W 2.5s			Marks shoreline reef.	Private aid.
21576.03	Nature Conservancy Calcasieu Lake Southwest Cove Danger Daybeacon	29-52-16.330N 093-26-12.310W				Marks shoreline reef.	Private aid.
21576.04	NATURE CONSERVANCY CALCASIEU LAKE SOUTHWEST COVE DANGER LIGHT	29-52-13.410N 093-26-16.830W	FI W 2.5s			Marks shoreline reef.	Private aid.
21576.05	Nature Conservancy Calcasieu Lake Southwest Cove Danger Daybeacon	29-52-09.930N 093-26-20.700W				Marks shoreline reef.	Private aid.
21576.06	NATURE CONSERVANCY CALCASIEU LAKE SOUTHWEST COVE DANGER LIGHT	29-52-07.470N 093-26-22.940W	FI W 2.5s			Marks shoreline reef.	Private aid.
21576.07	Nature Conservancy Calcasieu Lake Southwest Cove Danger Daybeacon	29-52-05.460N 093-26-25.400W				Marks shoreline reef.	Private aid.
21576.08	NATURE CONSERVANCY CALCASIEU LAKE SOUTHWEST COVE DANGER LIGHT	29-52-02.240N 093-26-28.600W	FI W 2.5s			Marks shoreline reef.	Private aid.
21576.09	NATURE CONSERVANCY CALCASIEU LAKE SOUTHWEST COVE DANGER DAYBEACON	29-51-59.980N 093-26-30.510W				Marks shoreline reef.	Private aid.
21576.11	NATURE CONSERVANCY CALCASIEU LAKE SOUTHWEST COVE DANGER LIGHT	29-51-57.040N 093-26-32.530W	FI W 2.5s			Marks shoreline reef.	Private aid.

(1) No.	(2) Name and Location	(3) Position	(4) Characteristic	(5) Height	(6) Range	(7) Structure	(8) Remarks
LOUISIANA - Eighth District							
CALCASIEU RIVER AND LAKE (Chart 11347)							
Calcasieu Channel							
21576.12	Nature Conservancy Calcasieu Lake Southwest Cove Danger Daybeacon	29-51-53.800N 093-26-33.740W				Marks shoreline reef.	Private aid.
21576.13	Nature Conservancy Calcasieu Lake Southwest Cove Danger Daybeacon	29-51-51.180N 093-26-34.840W				Marks shoreline reef.	Private aid.
21576.14	NATURE CONSERVANCY CALCASIEU LAKE SOUTHWEST COVE DANGER LIGHT	29-51-46.940N 093-26-35.160W	FI W 2.5s			Marks shoreline reef.	Private aid.
21577	NATURE CONSERVANCY CALCASIEU LAKE WEST COVE DANGER LIGHT	29-52-23.770N 093-25-57.380W	FI W 2.5s			Marks shoreline reef.	Private aid.
21577.01	Nature Conservancy Calcasieu Lake West Cove Danger Daybeacon	29-52-24.920N 093-25-54.580W	FI W 2.5s			Marks shoreline reef.	Private aid.
21577.02	Nature Conservancy Calcasieu Lake West Cove Danger Daybeacon	29-52-26.740N 093-25-50.480W	FI W 2.5s			Marks shoreline reef.	Private aid.
21577.03	Nature Conservancy Calcasieu Lake West Cove Danger Daybeacon	29-52-27.170N 093-25-49.140W	FI W 2.5s			Marks shoreline reef.	Private aid.
21577.04	NATURE CONSERVANCY CALCASIEU LAKE WEST COVE DANGER LIGHT	29-52-28.410N 093-25-44.410W	FI W 2.5s			Marks shoreline reef.	Private aid.
21577.05	Nature Conservancy Calcasieu Lake West Cove Danger Daybeacon	29-52-28.780N 093-25-43.400W	FI W 2.5s			Marks shoreline reef.	Private aid.
21577.06	Nature Conservancy Calcasieu Lake West Cove Danger Daybeacon	29-52-30.810N 093-25-39.080W	FI W 2.5s			Marks shoreline reef.	Private aid.
21577.07	Nature Conservancy Calcasieu Lake West Cove Danger Daybeacon	29-52-31.540N 093-25-37.050W	FI W 2.5s			Marks shoreline reef.	Private aid.
21577.08	Nature Conservancy Calcasieu Lake West Cove Danger Daybeacon	29-52-32.720N 093-25-33.970W	FI W 2.5s			Marks shoreline reef.	Private aid.
21577.09	NATURE CONSERVANCY CALCASIEU LAKE WEST COVE DANGER LIGHT	29-52-34.620N 093-25-29.670W	FI W 2.5s			Marks shoreline reef.	Private aid.
21577.11	Nature Conservancy Calcasieu Lake West Cove Danger Daybeacon	29-52-35.350N 093-25-28.200W	FI W 2.5s			Marks shoreline reef.	Private aid.
21577.12	Nature Conservancy Calcasieu Lake West Cove Danger Daybeacon	29-52-36.840N 093-25-24.050W	FI W 2.5s			Marks shoreline reef.	Private aid.
21577.13	Nature Conservancy Calcasieu Lake West Cove Danger Daybeacon	29-52-37.440N 093-25-22.560W	FI W 2.5s			Marks shoreline reef.	Private aid.
21577.14	Nature Conservancy Calcasieu Lake West Cove Danger Daybeacon	29-52-38.630N 093-25-18.550W	FI W 2.5s			Marks shoreline reef.	Private aid.
21577.15	Nature Conservancy Calcasieu Lake West Cove Danger Daybeacon	29-52-38.920N 093-25-17.080W	FI W 2.5s			Marks shoreline reef.	Private aid.
21577.16	NATURE CONSERVANCY CALCASIEU LAKE WEST COVE DANGER LIGHT	29-52-39.800N 093-25-13.010W	FI W 2.5s			Marks shoreline reef.	Private aid.
21577.17	Nature Conservancy Calcasieu Lake West Cove Danger Daybeacon	29-52-40.370N 093-25-11.140W	FI W 2.5s			Marks shoreline reef.	Private aid.
21577.18	Nature Conservancy Calcasieu Lake West Cove Danger Daybeacon	29-52-41.720N 093-25-07.040W	FI W 2.5s				Private aid.
21577.19	Nature Conservancy Calcasieu Lake West Cove Danger Daybeacon	29-52-42.190N 093-25-05.780W	FI R 2.5s			Marks shoreline reef.	Private aid.
21577.21	NATURE CONSERVANCY CALCASIEU LAKE WEST COVE DANGER LIGHT	29-52-43.580N 093-25-01.130W	FI W 2.5s			Marks shoreline reef.	Private aid.

(1) No.	(2) Name and Location	(3) Position	(4) Characteristic	(5) Height	(6) Range	(7) Structure	(8) Remarks
LOUISIANA - Eighth District							
CALCASIEU RIVER AND LAKE (Chart 11347)							
Calcasieu Channel							
21577.22	Nature Conservancy Calcasieu Lake West Cove Danger Daybeacon	29-52-44.520N 093-24-58.440W				Marks shoreline reef.	Private aid.
21577.23	NATURE CONSERVANCY CALCASIEU LAKE WEST COVE DANGER LIGHT	29-52-46.130N 093-24-54.170W	FI W 2.5s			Marks shoreline reef.	Private aid.
21577.24	Nature Conservancy Calcasieu Lake West Cove Danger Daybeacon	29-52-47.300N 093-24-49.730W				Marks shoreline reef.	Private aid.
21577.25	NATURE CONSERVANCY CALCASIEU LAKE WEST COVE DANGER LIGHT	29-52-48.440N 093-24-45.270W	FI W 2.5s			Marks shoreline reef.	Private aid.
21577.26	Nature Conservancy Calcasieu Lake West Cove Danger Daybeacon	29-52-49.630N 093-24-40.890W				Marks shoreline reef.	Private aid.
21577.27	Nature Conservancy Calcasieu Lake West Cove Danger Daybeacon	29-52-50.970N 093-24-36.430W				Marks shoreline reef.	Private aid.
21577.28	NATURE CONSERVANCY CALCASIEU LAKE WEST COVE DANGER LIGHT	29-52-52.120N 093-24-32.070W	FI W 2.5s			Marks shoreline reef.	Private aid.
21580	- LIGHT 64 130 feet outside channel limit.	29-52-08.190N 093-20-37.347W	FI R 6s	17	4	TR on pile.	
21585	- PIPELINE LIGHT A	29-52-18.000N 093-20-30.000W	FI Y 2.5s	6		On piles worded DO NOT ANCHOR OR DREDGE.	Private aid.
21590	- PIPELINE LIGHT B	29-52-12.000N 093-20-47.000W	FI Y 2.5s	17		On piles worded DO NOT ANCHOR OR DREDGE.	Private aid.
21595	- LIGHT 65 130 feet outside channel limit.	29-53-07.801N 093-20-41.586W	FI G 4s	17	4	SG on skeleton tower on piles.	
21600	- LIGHT 66 130 feet outside channel limit.	29-53-08.989N 093-20-33.147W	FI (2)R 5s	17	3	TR on pile.	
21605	- LIGHT 67 130 feet outside channel limit.	29-54-05.660N 093-20-35.800W	FI G 4s	17	4	SG on pile.	
21610	- LIGHT 68 130 feet outside channel limit.	29-54-05.657N 093-20-27.738W	FI R 4s	17	4	TR on pile.	
21615	- LIGHT 69 130 feet outside channel limit.	29-54-56.860N 093-20-30.969W	FI G 2.5s	17	4	SG on pile.	
21620	- LIGHT 70	29-54-55.225N 093-20-23.410W	FI R 2.5s	17	4	TR on pile.	
21625	- LIGHT 71 130 feet outside channel limit.	29-55-46.311N 093-20-26.205W	FI G 4s	17	4	SG on pile.	
21630	- LIGHT 72	29-55-45.629N 093-20-18.815W	FI R 4s	17	3	TR on skeleton tower on piles.	
21635	- LIGHT 73 130 feet outside channel limit.	29-56-43.292N 093-20-21.587W	FI G 6s	17	4	SG on pile.	
21640	- LIGHT 74 130 feet outside channel limit.	29-56-42.674N 093-20-13.670W	FI R 6s	17	4	TR on skeleton tower on piles.	
21645	- LIGHT 75	29-57-39.665N 093-20-16.610W	FI G 4s	17	4	SG on pile.	
21650	- LIGHT 76	29-57-39.290N 093-20-08.587W	FI R 2.5s	17	4	TR on pile.	
21655	- LIGHT 77 130 feet outside channel limit.	29-58-35.223N 093-20-11.450W	FI G 4s	17	4	SG on skeleton tower on piles.	
21660	- LIGHT 78 130 feet outside channel limit.	29-58-34.929N 093-20-03.511W	FI R 4s	17	4	TR on pile.	

(1) No.	(2) Name and Location	(3) Position	(4) Characteristic	(5) Height	(6) Range	(7) Structure	(8) Remarks
LOUISIANA - Eighth District							
CALCASIEU RIVER AND LAKE (Chart 11347)							
Calcasieu Channel							
21665	- LIGHT 79	29-59-42.615N 093-20-05.125W	FI G 6s	17	4	SG on skeleton tower on piles.	
21670	- LIGHT 80	29-59-32.787N 093-19-58.466W	FI R 6s	17	4	TR on pile.	
21675	- LIGHT 81	30-00-27.100N 093-20-01.081W	FI G 2.5s	17	4	SG on skeleton tower on piles.	
21680	- LIGHT 82	30-00-26.633N 093-19-54.072W	FI R 2.5s	17	4	TR on skeleton tower on piles.	
21685	- LIGHT 83	30-01-19.550N 093-19-56.125W	FI G 6s	17	4	SG on skeleton tower on piles.	
21690	- LIGHT 84	30-01-18.782N 093-19-48.588W	FI R 6s	17	4	TR on pile.	
21695	CALCASIEU LAKE CHANNEL ENTRANCE LIGHT 2	30-01-25.500N 093-19-10.800W	Q R	10		TR on dolphin.	Private aid.
21700	- LIGHT 85 130 feet outside channel limit.	30-02-53.903N 093-19-47.344W	FI G 4s	17	4	SG on pile.	Ra ref.
21705	Cameron LNG Daybeacon A	30-02-04.257N 093-19-52.345W				On pile.	CONTROLLED AREA. Private aid.
21710	Cameron LNG Daybeacon B	30-02-09.726N 093-19-44.037W				On pile.	CONTROLLED AREA. Private aid.
21715	Cameron LNG Daybeacon C	30-02-19.995N 093-19-38.125W				On pile.	CONTROLLED AREA. Private aid.
21720	Cameron LNG Daybeacon D	30-02-29.623N 093-19-42.256W				On pile.	CONTROLLED AREA. Private aid.
21725	CAMERON LNG FACILITY SOUTH JETTY LIGHT	30-02-05.844N 093-19-52.701W	FI G 2.5s			On dolphin.	Private aid.
21730	- LIGHT 86 130 feet outside channel limit.	30-02-53.407N 093-19-40.151W	FI R 4s	17	4	TR on pile.	
21735	CAMERON LNG FACILITY NORTH JETTY LIGHT	30-02-33.834N 093-19-50.147W	FI G 2.5s			On dolphin.	Private aid.
21738	Cameron LNG Daybeacon 1	30-02-42.000N 093-19-51.000W				Marks private channel.	Private aid.
21738.01	Cameron LNG Daybeacon 2	30-02-44.000N 093-19-51.000W				Marks private channel.	Private aid.
21740	- D RANGE FRONT LIGHT	30-05-45.547N 093-19-28.189W	Iso R 2s (NIGHT) Iso W 2s (DAY)	31 34		Skeleton tower on piles.	Night: Visible 2° each side of rangeline. Day: Light visible only on rangeline. AIS: MMSI 993682018
21745	- D RANGE FRONT LIGHT PASSING LIGHT	30-05-45.547N 093-19-28.189W	FI R 4s	16	4	On same structure as Calcasieu Channel Range D Front Light.	
21750	- D RANGE REAR LIGHT 790 yards, 004.5° from front light.	30-06-09.484N 093-19-26.040W	Iso W 6s (DAY) Iso R 6s	60 63		Skeleton tower on piles.	Night: Visible only on the rangeline. Day: Light visible only on rangeline. AIS: MMSI 993682019
21755	- LIGHT 87 130 feet outside channel limit.	30-03-50.462N 093-19-42.954W	FI G 6s	17	4	SG on skeleton tower on piles.	
21760	- LIGHT 88 130 feet outside channel limit.	30-03-51.361N 093-19-34.665W	FI R 6s	17	4	TR on pile.	
21765	- LIGHT 89 130 feet outside channel limit.	30-04-40.466N 093-19-37.758W	FI G 4s	17	4	SG on pile.	
21770	- LIGHT 90 130 feet outside channel limit.	30-04-38.375N 093-19-29.988W	FI R 4s	17	4	TR on skeleton tower on piles.	
21775	- LIGHT 91 52 yards outside channel limit.	30-05-16.685N 093-19-34.884W	FI G 2.5s	17	4	SG-SY on pile.	Ra ref.
21780 35405	- LIGHT 92	30-05-21.808N 093-19-24.950W	FI R 2.5s	17	4	TR-SY on pile.	

(1) No.	(2) Name and Location	(3) Position	(4) Characteristic	(5) Height	(6) Range	(7) Structure	(8) Remarks
LOUISIANA - Eighth District							
CALCASIEU RIVER AND LAKE (Chart 11347)							
Calcasieu Channel							
21785 35390	DEVILS ELBOW LIGHT 1 90 yards outside channel limit.	30-05-48.822N 093-19-14.371W	Oc G 4s	17	3	SG-TY on pile.	Ra ref.
21790 35385	DEVILS ELBOW LIGHT 2 72 yards outside channel limit.	30-05-47.641N 093-19-01.179W	Oc R 4s	17	3	TR-SY on pile.	Ra ref.
21795 35380	DEVILS ELBOW LIGHT 3 88 yards outside channel limit.	30-06-16.417N 093-18-40.918W	FI G 2.5s	17	3	SG-TY on pile.	Ra ref.
21800 35375	DEVILS ELBOW JUNCTION LIGHT	30-06-14.057N 093-18-27.354W	FI (2+1)R 6s	20	3	JR-TY on pile.	Ra ref.
21805 35395	DEVILS ELBOW RANGE FRONT LIGHT	30-05-14.623N 093-19-47.328W	Q W	15		KRW-I on skeleton tower.	Visible all around; higher intensity on the rangeline.
21810 35400	DEVILS ELBOW RANGE REAR LIGHT 103 yards, 226.9° from front light.	30-05-12.660N 093-19-49.702W	Iso W 6s	40		KRW-1 on skeleton tower.	Visible all around; higher intensity on the rangeline.
21815	ALCOA METALS WEST DOLPHIN LIGHT	30-06-34.390N 093-17-56.620W	FI G 2.5s			On dolphin.	Private aid.
21820	ALCOA METALS DOCK LIGHTS (2)	30-06-35.000N 093-17-46.000W	FI G 2.5s			On pier.	Private aid.
21825	ALCOA METALS EAST DOLPHIN LIGHT	30-06-36.590N 093-17-38.860W	FI G 2.5s			On mooring dolphin.	Private aid.
21830 35365	DEVILS ELBOW INDUSTRIAL CANAL RANGE FRONT LIGHT 5	30-06-27.819N 093-18-19.708W	Q G	20		KRW-I and SG on skeleton tower on piles.	Visible all around. Higher intensity on rangeline. KRW-I for inbound traffic. SG for outboard traffic.
21835 35370	DEVILS ELBOW INDUSTRIAL CANAL RANGE REAR LIGHT 192 yards, 046.4° from front light.	30-06-31.861N 093-18-14.846W	F G	37		KRW-I on skeleton tower on piles.	Visible all around; higher intensity on rangeline. Ra ref.
21840	DEVILS ELBOW INDUSTRIAL CANAL LIGHT 7	30-06-31.806N 093-18-08.491W	FI G 2.5s	17	3	SG on pile.	
21845	DEVILS ELBOW INDUSTRIAL CANAL LIGHT 8	30-06-27.323N 093-17-59.327W	FI R 2.5s	17	3	TR on pile.	
21850	DEVILS ELBOW INDUSTRIAL CANAL LIGHT 10 30 yards outside the channel limit.	30-06-30.417N 093-17-39.730W	Oc R 4s	17	3	TR on pile.	Ra ref.
21855	TRUNKLINE LNG DOLPHIN LIGHTS (4)	30-06-35.940N 093-17-17.500W	FI G 2.5s	19		On dolphin.	Private aid.
Calcasieu River							
21860	- LEADING LIGHT A	30-06-33.702N 093-20-05.040W	Iso W 6s	25	5	NB on skeleton tower on piles.	Visible all around; higher intensity on bearing 182°30'.
21865	- LIGHT 96	30-06-35.542N 093-19-55.481W	FI R 2.5s	17	4	TR on skeleton tower on pile.	
21870	- LIGHT 97	30-06-44.175N 093-20-08.936W	FI G 2.5s	17	4	SG on pile.	
21875	- LIGHT 98	30-06-46.670N 093-19-59.698W	Q R	17	4	TR on pile.	
21880	- LIGHT 99	30-06-58.355N 093-20-08.032W	FI G 4s	17	4	SG on dolphin.	
21885	- LIGHT 100	30-06-57.797N 093-19-59.186W	FI R 2.5s	17	4	TR on dolphin.	
21890	- LIGHT 101	30-07-27.992N 093-20-00.007W	FI G 4s	17	4	SG on pile.	
21895	- LIGHT 102	30-07-26.198N 093-19-50.473W	FI R 4s	17	4	TR on pile.	
21900	- LIGHT 103	30-07-51.319N 093-19-52.792W	FI G 2.5s	17	4	SG on pile.	

(1) No.	(2) Name and Location	(3) Position	(4) Characteristic	(5) Height	(6) Range	(7) Structure	(8) Remarks
LOUISIANA - Eighth District							
CALCASIEU RIVER AND LAKE (Chart 11347)							
Calcasieu River							
21905	- E RANGE FRONT LIGHT	30-07-36.758N 093-19-44.521W	Q W	30		KRW on skeleton tower on piles.	Visible all around; higher intensity on rangeline.
21910	- E RANGE REAR LIGHT 713 yards, 173.6° from front light.	30-07-15.766N 093-19-41.368W	Iso W 6s	40		KRW on skeleton tower on piles.	Visible all around; higher intensity on rangeline.
21915	- LIGHT 104	30-08-05.388N 093-19-44.790W	FI R 2.5s	17	4	TR on pile.	
21920	- REFINING DOCK LIGHTS (3)	30-08-08.000N 093-19-14.000W	FI R 2.5s	13		On dolphins.	Private aid.
21925	- LIGHT 106	30-08-41.468N 093-19-50.064W	FI R 4s	17	4	TR on skeleton tower on piles.	
21930	- LIGHT 108	30-09-10.811N 093-19-52.046W	Q R	17	4	TR on pile.	Ra ref.
21935	DAVISON CHEMICAL DOCK LIGHTS (2)	30-09-17.000N 093-19-55.000W	F G	13		On dolphin.	Private aid.
21940	CLIFTON RIDGE TANKER DOCK LIGHTS (2)	30-09-24.500N 093-19-48.600W	FI G 2.5s	18		On each end of dock.	Private aid.
21945	CLIFTON RIDGE DOCK LIGHTS (3)	30-09-27.000N 093-14-46.000W	F W			On dock.	Private aid.
21950	- LIGHT 110	30-09-39.965N 093-19-08.643W	FI R 2.5s	17	3	TR on pile.	
Citgo Petroleum							
21955	- PIPELINE FACILITY DOLPHIN LIGHT	30-09-36.000N 093-19-25.000W	FI G 2.5s	9		On dolphin.	Private aid.
21960	CALCASIEU RIVER LIGHT 109	30-09-43.074N 093-19-17.072W	Q G	17	4	SG on pile.	
21965	- MANUFACTURING COMPLEX BULKHEAD LIGHTS(2)	30-09-59.870N 093-19-13.920W	FI G 2.5s	8		On bulkhead.	Private aid.
21970	- REFINING DOCK A LIGHTS (2)	30-10-24.000N 093-19-06.000W	FI G 2.5s			On dock.	Private aid.
21975	- REFINING DOCK A TURNING LIGHT	30-10-18.900N 093-19-10.400W	FI G 2.5s	14		On pile.	Private aid.
21980	- REFINING DOCK B LIGHTS (2)	30-10-24.000N 093-19-06.000W	FI G 2.5s			On dock.	Private aid.
21985	CALCASIEU RIVER LIGHT 112	30-10-31.171N 093-19-00.703W	Q R	17	4	TR on pile.	Ra ref.
21990	- REFINING DOCK C LIGHTS (2)	30-10-42.000N 093-19-54.000W	FI G 2.5s			On dock.	Private aid.
21995	- REFINING DOCK P LIGHTS (2)	30-10-54.000N 093-18-48.000W	FI G 2.5s			On dock.	Private aid.
22000	- REFINING DOCK D LIGHTS (2)	30-11-54.000N 093-18-42.000W	FI G 2.5s			On dock.	Private aid.
Calcasieu River							
22005	- LIGHT 114	30-11-03.971N 093-18-19.425W	FI R 2.5s	17	4	TR on pile.	
Cline Canal							
22010	- Entrance Daybeacon 1	30-11-52.400N 093-16-17.520W				SG on pile.	Private aid.
22015	- Entrance Daybeacon 3	30-11-50.340N 093-16-13.220W				SG on pile.	Private aid.
22020	- Entrance Daybeacon 5	30-11-49.100N 093-16-08.520W				SG on pile.	Private aid.
Coon Island Channel							
22025	- LIGHT 1	30-12-19.230N 093-16-44.530W	FI G 2.5s	17	4	SG on pile.	
22030	- LIGHT 2	30-12-21.844N 093-16-37.554W	FI R 2.5s	17	4	TR on pile.	Ra ref.
22035	- A RANGE FRONT LIGHT	30-13-06.665N 093-16-53.666W	Q G	15		Skeleton tower.	Lighted throughout 24 hours.

(1) No.	(2) Name and Location	(3) Position	(4) Characteristic	(5) Height	(6) Range	(7) Structure	(8) Remarks
LOUISIANA - Eighth District							
CALCASIEU RIVER AND LAKE (Chart 11347)							
Calcasieu River							
Coon Island Channel							
22040	- A RANGE REAR LIGHT 200 yards, 347° from front light.	30-13-13.803N 093-16-55.536W	Oc G 4s	34		Skeleton tower.	Higher intensity beam on rangeline.
22045	- Daybeacon 1A	30-12-30.791N 093-16-46.529W				SG on pile.	
22050	- LIGHT 3	30-12-46.004N 093-16-51.053W	FI G 4s	17	4	SG on pile.	
22055	- LIGHT 4	30-12-45.475N 093-16-45.478W	FI R 4s	17	4	TR on pile.	
22060	- LIGHT 6	30-12-53.560N 093-16-47.211W	FI R 6s	17	3	TR on pile.	
22065	PPG SOUTH LOADING TERMINAL DOCK LIGHTS (2)	30-12-52.300N 093-16-51.900W	F G	12		On sheerpipes caissons.	Private aid.
22070	- LIGHT 8	30-13-04.277N 093-16-47.732W	FI R 2.5s	17	3	TR on pile.	
22075	PPG RIVERSIDE POWER HOUSE LIGHT	30-13-15.500N 093-16-47.700W	F G	10		On corner of structure.	Private aid.
22080	PPG CHLORINE LOADING DOCK LIGHT	30-13-22.200N 093-16-44.300W	F G	16		On corner of dock.	Private aid.
22085	PPG CAUSTIC LOADING DOCK LIGHTS (2)	30-13-26.000N 093-16-37.400W	F G	11		On sheerpipes caissons on ends of dock.	Private aid.
22090	- LIGHT 10 75 feet outside channel limit.	30-13-14.179N 093-16-44.388W	FI R 4s	17	3	TR on pile.	
22095	- Daybeacon 12	30-13-16.210N 093-16-41.332W				TR on pile.	
22100	- LIGHT 14	30-13-13.871N 093-16-33.458W	FI R 6s	17	3	TR on pile.	
22105	- LIGHT 16	30-13-17.332N 093-16-28.480W	FI R 2.5s	17	3	TR on pile.	
Calcasieu River							
22110	- Buoy 115	30-11-52.400N 093-17-20.520W				Green can.	
22115	Bayou D'Inde Junction Buoy BD	30-11-53.705N 093-17-17.142W				Green can with red band.	
22120	- LIGHT 115A	30-12-23.420N 093-16-29.135W	FI G 2.5s	17	4	SG on pile.	
22125	- LIGHT 116	30-12-17.936N 093-16-22.718W	Q R	17	4	TR on pile.	
22130	- LIGHT 117	30-12-26.443N 093-16-18.658W	Q G	17	4	SG on pile.	
22135	- LIGHT 118	30-12-20.799N 093-15-54.666W	FI R 2.5s	17	4	TR on pile.	
22140	- LIGHT 119	30-12-43.028N 093-15-35.816W	FI G 2.5s	17	4	SG on pile.	
22145	- LIGHT 120	30-12-35.762N 093-15-29.560W	Q R	17	4	TR on pile.	
22150	- PIER 7 LIGHT	30-12-40.000N 093-15-26.000W	FI R 2.5s	15		On pier.	Private aid.
22155	LAKE CHARLES HARBOR DOCK LIGHT A	30-13-03.000N 093-15-33.000W	FI R 2.5s	10		On dolphin.	Private aid.
22160	LAKE CHARLES HARBOR DOCK LIGHT B	30-13-08.000N 093-15-29.000W	FI R 2.5s	10		On dolphin.	Private aid.
22165	- LIGHT 121	30-13-09.523N 093-15-40.590W	Q G	17	4	SG on pile.	
Contraband Bayou							
22167.01	- Daybeacon 1	30-12-30.430N 093-14-52.170W				SG on pile.	Private aid.
22167.02	- Daybeacon 2	30-12-28.480N 093-14-52.200W				TR on pile.	Private aid.
22167.03	- Daybeacon 3	30-12-29.400N 093-14-48.190W				SG on pile.	Private aid.

(1) No.	(2) Name and Location	(3) Position	(4) Characteristic	(5) Height	(6) Range	(7) Structure	(8) Remarks
LOUISIANA - Eighth District							
CALCASIEU RIVER AND LAKE (Chart 11347)							
Calcasieu River							
Contraband Bayou							
22167.04	- Daybeacon 4	30-12-27.700N 093-14-48.540W				TR on pile.	Private aid.
22167.05	- Daybeacon 5	30-12-28.480N 093-14-45.280W				SG on pile.	Private aid.
22167.06	- Daybeacon 6	30-12-26.520N 093-14-45.100W				TR on pile.	Private aid.
22167.07	- Daybeacon 7	30-12-26.320N 093-14-42.260W				SG on pile.	Private aid.
22167.08	- Daybeacon 8	30-12-24.000N 093-14-41.210W				TR on pile.	Private aid.
22167.09	- Daybeacon 9	30-12-25.100N 093-14-40.070W				SG on pile.	Private aid.
22167.11	- Daybeacon 10	30-12-23.210N 093-14-39.460W				TR on pile.	Private aid.
22167.12	- Daybeacon 11	30-12-24.490N 093-14-37.640W				SG on pile.	Private aid.
22167.13	- Daybeacon 12	30-12-22.920N 093-14-36.010W				TR on pile.	Private aid.
22167.14	- Daybeacon 13	30-12-24.630N 093-14-35.450W				SG on pile.	Private aid.
22167.15	- Daybeacon 14	30-12-24.010N 093-14-33.520W				TR on pile.	Private aid.
22167.16	- Daybeacon 15	30-12-26.540N 093-14-33.250W				SG on pile.	Private aid.
22167.17	- Daybeacon 16	30-12-24.750N 093-14-32.130W				TR on pile.	Private aid.
22167.18	- Daybeacon 17	30-12-26.950N 093-14-30.310W				SG on pile.	Private aid.
22167.19	- Daybeacon 18	30-12-25.970N 093-14-28.810W				TR on pile.	Private aid.
22167.21	- Daybeacon 19	30-12-24.920N 093-14-25.730W				SG on pile.	Private aid.
22167.22	- Daybeacon 20	30-12-19.940N 093-14-27.600W				TR on pile.	Private aid.
22167.23	- Daybeacon 21	30-12-19.230N 093-14-26.240W				SG on pile.	Private aid.
22167.24	- Daybeacon 22	30-12-15.140N 093-14-26.330W				TR on pile.	Private aid.
22167.25	- Daybeacon 23	30-12-17.200N 093-14-26.090W				SG on pile.	Private aid.
22167.26	- Daybeacon 24	30-12-10.090N 093-14-26.000W				TR on pile.	Private aid.
22167.27	- Daybeacon 25	30-12-15.200N 093-14-25.080W				SG on pile.	Private aid.
22167.28	- Daybeacon 26	30-12-02.880N 093-14-24.700W				TR on pile.	Private aid.
22167.29	- Daybeacon 27	30-12-06.560N 093-14-24.790W				SG on pile.	Private aid.
22167.31	- Daybeacon 28	30-11-58.010N 093-14-17.360W				TR on pile.	Private aid.
22167.32	- Daybeacon 29	30-12-00.880N 093-14-22.960W				SG on pile.	Private aid.
22167.33	- Daybeacon 30	30-11-55.230N 093-14-12.360W				TR on pile.	Private aid.
Clooneys Loop							
22170	- LIGHT 2 130 feet outside channel limit.	30-13-03.875N 093-16-02.821W	FI R 4s	17	4	TR on pile.	Ra ref.
22175	- LIGHT 3 130 feet outside channel limit.	30-13-06.503N 093-16-13.790W	FI G 4s	17	4	SG on pile.	
22180	CONOCO DOCK 1 DOLPHIN LIGHT	30-13-54.000N 093-15-29.500W	FI G 2.5s	12		On dolphin.	Private aid.

(1) No.	(2) Name and Location	(3) Position	(4) Characteristic	(5) Height	(6) Range	(7) Structure	(8) Remarks
LOUISIANA - Eighth District							
CALCASIEU RIVER AND LAKE (Chart 11347)							
Calcasieu River							
Clooneys Loop							
22185	CONOCO DOCK 1 LIGHTS (2)	30-13-53.800N 093-15-27.600W	FI G 2.5s	16		On dock.	Private aid.
22190	CONOCO DOCK 2 LIGHTS (2)	30-13-53.500N 093-15-18.500W	FI G 2.5s	16		On dock.	Private aid.
22195	CONOCO DOCK 2B LIGHTS(3)	30-13-48.780N 093-15-14.300W	FI G 2.5s	10		On dolphin.	Private aid.
22200	CONOCO DOCK 3 LIGHTS (2)	30-13-48.100N 093-15-14.000W	FI G 2.5s	16		On dock.	Private aid.
22205	CONOCO DOCK 3 DOLPHIN LIGHT	30-13-43.200N 093-15-10.000W	FI G 2.5s	12		On dolphin.	Private aid.
Calcasieu River							
22210	WESTLAKE DOCK LIGHT	30-13-11.000N 093-15-04.000W	F G	8		On concrete bridge pier.	Private aid.
22215	NORTH AMERICAN LAND COMPANY FUEL DOCK LIGHT A	30-13-10.000N 093-14-59.000W	FI G 2.5s	9		On pier.	Private aid.
22220	NORTH AMERICAN LAND COMPANY FUEL DOCK LIGHT B	30-13-10.000N 093-15-00.000W	FI G 2.5s	9		On pier.	Private aid.
22225	- LIGHT 122	30-13-08.498N 093-14-21.723W	Q R	17	4	TR on pile.	
22230	- <i>Lighted Buoy 122A</i>	30-13-17.244N 093-14-20.837W	FI R 4s		3	Red.	
22235	- LIGHT 123	30-13-10.911N 093-14-33.252W	Q G	17	3	SG on skeleton tower.	
22240	- LIGHT 125	30-13-22.243N 093-14-30.620W	FI G 2.5s	17	3	SG on pile.	
22245	- LIGHT 124	30-13-25.247N 093-14-24.011W	FI R 2.5s	17	3	TR on pile.	
22250	- LIGHT 126	30-13-37.989N 093-14-36.744W	FI R 4s	17	4	TR on pile.	Ra ref.
22255	- Daybeacon 128	30-13-44.082N 093-14-40.694W				TR on pile.	
22260	- LIGHT 130	30-13-50.639N 093-14-42.429W	FI R 4s	17	4	TR on pile.	Ra ref.
22265	WESTLAKE SHIP BERTH 13 DOCK LIGHTS (2)	30-13-53.000N 093-14-50.000W	FI G 2.5s	11		On dock.	Private aid.
22270	- Daybeacon 132	30-13-53.498N 093-14-38.908W				TR on pile.	
22275	- Daybeacon 134	30-14-04.648N 093-14-39.814W				TR on pile.	
22280	- LIGHT 136	30-14-05.144N 093-14-44.308W	FI R 6s	17	4	TR on pile.	
22285	- EROSION EAST LIGHTS (2)	30-14-33.000N 093-14-44.000W	FI R 2.5s	10		On pile clusters.	Private aid.
22287	PORT OF LAKE CHARLES CONSTRUCTION DOCK LIGHTS (4)	30-14-41.630N 093-14-50.470W	FI W 2.5s			Marks construction docks A and B.	Private aid.
22290	- EROSION WEST LIGHTS (2)	30-14-32.000N 093-14-51.000W	FI G 2.5s	10		On pile clusters.	Private aid.
22295	LAKE CHARLES BULK TERMINAL NO.7 DOCK LIGHTS (2)	30-14-33.000N 093-13-03.000W	FI R 2.5s	23			Private aid.
22298	MCMICHAEL DOCK LIGHT	30-18-42.000N 093-16-45.000W	FI R 2.5s			Marks outermost upstream corner of dock.	Private aid.

TEXAS - LOUISIANA - Eighth District

CALCASIEU PASS TO SABINE PASS							
Sabine Bank Channel							
22300 1085	- <i>Lighted Buoy SB</i>	29-25-00.799N 093-39-53.731W	Mo (A) W		6	Red and white stripes with red spherical topmark.	
22305	- <i>Lighted Buoy 1</i> 100 feet outside channel limit.	29-26-04.863N 093-40-06.270W	FI G 4s		4	Green.	

(1) No.	(2) Name and Location	(3) Position	(4) Characteristic	(5) Height	(6) Range	(7) Structure	(8) Remarks
TEXAS - LOUISIANA - Eighth District							
CALCASIEU PASS TO SABINE PASS							
Sabine Bank Channel							
22310	- <i>Lighted Buoy 2</i> 100 feet outside channel limit.	29-26-05.862N 093-39-55.616W	FI R 4s		4	Red.	
22315	- <i>Lighted Buoy 3</i> 100 feet outside channel limit.	29-27-07.990N 093-40-06.573W	FI G 6s		4	Green.	
22320	- <i>Lighted Buoy 4</i> 100 feet outside channel limit.	29-27-07.860N 093-39-54.960W	FI R 6s		4	Red.	
22325	- <i>Lighted Buoy 5</i> 100 feet outside channel limit.	29-28-12.858N 093-40-05.615W	FI G 2.5s		4	Green.	
22330	- <i>Lighted Buoy 6</i> 100 feet outside channel limit.	29-28-10.105N 093-39-54.717W	FI R 2.5s		3	Red.	
22335	- <i>Lighted Buoy 7</i>	29-28-42.737N 093-40-06.117W	Q G		3	Green.	
22340	- <i>Lighted Buoy 8</i> 50 feet outside channel limit.	29-28-55.857N 093-39-55.614W	Q R		3	Red.	
22345	- <i>Lighted Buoy 9</i>	29-29-01.053N 093-40-15.323W	Q G		3	Green.	
22350	- <i>Lighted Buoy 11</i> 100 feet outside channel limit.	29-29-20.395N 093-40-37.420W	FI G 2.5s		4	Green.	
22355	- <i>Lighted Buoy 12</i> 100 feet outside channel limit.	29-29-26.855N 093-40-27.615W	FI R 2.5s		4	Red.	
22360	- <i>Lighted Buoy 13</i> 100 feet outside channel limit.	29-30-15.473N 093-41-42.122W	FI G 4s		4	Green.	
22365	- <i>Lighted Buoy 14</i> 100 feet outside channel limit.	29-30-21.892N 093-41-33.503W	FI R 4s		3	Red.	
22370	- <i>Lighted Buoy 17</i> 100 feet outside channel limit.	29-31-38.049N 093-43-21.754W	FI G 4s		4	Green.	
22375	- <i>Lighted Buoy 18</i> 100 feet outside channel limit.	29-31-46.846N 093-43-10.615W	FI R 2.5s		4	Red.	
22380	- <i>Lighted Buoy 21</i> 100 feet outside channel limit.	29-33-03.212N 093-45-01.062W	FI G 4s		4	Green.	
22385	- <i>Lighted Buoy 22</i> 100 feet outside channel limit.	29-33-10.840N 093-44-51.115W	FI R 4s		3	Red.	
22390	- <i>Lighted Buoy 25</i> 100 feet outside channel limit.	29-34-27.618N 093-46-39.724W	FI G 4s		4	Green.	
22395	- <i>Lighted Buoy 26</i> 100 feet outside channel limit.	29-34-37.257N 093-46-31.377W	FI R 4s		4	Red.	
22400	- <i>Lighted Buoy 29</i> 100 feet outside channel limit.	29-35-53.830N 093-48-20.620W	Q G		3	Green.	
22405	- <i>Lighted Buoy 30</i> 100 feet outside channel limit.	29-35-56.750N 093-48-06.693W	Q R		3	Red.	
22410	SABINE PASS OUTER A RANGE FRONT LIGHT	29-39-18.940N 093-49-51.045W	Q G (NIGHT) Q W (DAY)	39 42		Skeleton tower on pile.	Visible 1.5° each side of rangeline. Lighted throughout 24 hours.
22415	SABINE PASS OUTER A RANGE REAR LIGHT 1,004 yards 337° from front light.	29-39-46.444N 093-50-04.204W	Iso G 6s (NIGHT) Iso W 6s (DAY)	76 73		Skeleton tower on piles.	Visible 1.5° each side of rangeline. Lighted throughout 24 hours.

(1) No.	(2) Name and Location	(3) Position	(4) Characteristic	(5) Height	(6) Range	(7) Structure	(8) Remarks
TEXAS - LOUISIANA - Eighth District							
SABINE PASS AND LAKE							
Sabine Bank Channel							
22420	- Lighted Buoy 31 200 feet outside channel limit.	29-36-43.093N 093-48-44.404W	FI G 2.5s		4	Green.	
22425	- Lighted Buoy 32 200 feet outside channel limit.	29-36-47.528N 093-48-32.720W	FI R 2.5s		3	Red.	
22430	- Lighted Buoy 33 200 feet outside channel limit.	29-37-39.825N 093-49-10.621W	FI G 2.5s		4	Green.	
22435	- Lighted Buoy 34 200 feet outside channel limit.	29-37-43.825N 093-48-57.620W	FI R 2.5s		3	Red.	
Sabine Pass							
22440 1105	- EAST JETTY LIGHT	29-38-40.592N 093-49-21.968W	Iso W 2s	42	8	NB on skeleton tower.	AIS: MMSI 993682262
22442 1107	- West Jetty V-AIS	29-38-35.872N 093-49-41.017W					AIS: MMSI 993682364
22445	East Side Dredging Range Front Daybeacon	29-40-00.018N 093-50-06.030W				Black square slatted daymark on skeleton tower.	Range marks edge of channel for dredging purposes. May show fixed amber light when dredging is in progress. Maintained by U.S. Army Corps of Engineers. Aid maintained by U.S. Army Corps of Engineers.
22450	East Side Dredging Range Rear Daybeacon 1,350 yards, 338° from front daybeacon					Orange square slatted daymark on skeleton tower.	Maintained by U.S. Army Corps of Engineers. May show fixed amber light when dredging is in progress. Aid maintained by U.S. Army Corps of Engineers.
22455	West Side Dredging Range Front Daybeacon					Black square slatted daymark on skeleton tower.	Range marks edge of channel for dredging purposes. Maintained by U.S. Army Corps of Engineers. May show fixed amber light when dredging is in progress. Aid maintained by U.S. Army Corps of Engineers.
22460	West Side Dredging Range Rear Daybeacon 1,740 yards, 338° from front daybeacon.					Orange square slatted daymark on skeleton tower.	Maintained by U.S. Army Corps of Engineers. May show fixed amber light when dredging is in progress. Aid maintained by U.S. Army Corps of Engineers.
22465	- Lighted Buoy 18 50 feet outside channel limit.	29-38-36.832N 093-49-24.018W	Q R		3	Red.	
22470	- Lighted Buoy 17	29-38-37.879N 093-49-36.092W	Q G		3	Green.	
22475	- JETTY B RANGE FRONT LIGHT	29-41-37.232N 093-50-17.557W	Q R (NIGHT) Q W (DAY)	21 18			Visible 2° each side of rangeline.
22480	- JETTY B RANGE REAR LIGHT 600 yards, 347° from front light.	29-41-52.486N 093-50-21.514W	Oc R 4s (NIGHT) Oc W 4s (DAY)	50 47			Visible 2° each side of rangeline.
22485	- Lighted Buoy 19 50 feet outside channel limit.	29-39-27.309N 093-49-48.421W	FI G 2.5s		4	Green.	
22490	- Lighted Buoy 20 50 feet outside channel limit.	29-39-28.820N 093-49-38.921W	FI R 2.5s		3	Red.	
22495	- Lighted Buoy 21 50 feet outside channel limit.	29-40-17.817N 093-50-01.621W	FI G 2.5s		4	Green.	

(1) No.	(2) Name and Location	(3) Position	(4) Characteristic	(5) Height	(6) Range	(7) Structure	(8) Remarks
TEXAS - LOUISIANA - Eighth District							
SABINE PASS AND LAKE							
Sabine Pass							
22500	- <i>Lighted Buoy 22</i> 50 feet outside channel limit.	29-40-19.939N 093-49-51.685W	FI R 2.5s		3	Red.	
22505	- <i>Lighted Buoy 26</i> 50 feet outside channel limit.	29-41-03.340N 093-50-00.528W	Q R		3	Red.	
22510	Jetty Channel Dredging East Side Range Front Daybeacon					Black triangular daymark on skeleton tower.	Range marks edge of channel for dredging purposes. Maintained by U.S. Army Corps of Engineers. Aid maintained by U.S. Army Corps of Engineers.
22515	Jetty Channel Dredging East Side Range Rear Daybeacon					Orange square daymark on skeleton tower.	Range marks edge of channel for dredging purposes. Maintained by U.S. Army Corps of Engineers. Aid maintained by U.S. Army Corps of Engineers.
22520	Jetty Channel Dredging West Side Range Front Daybeacon					Black triangular daymark on skeleton tower.	Range marks edge of channel for dredging purposes. Maintained by U.S. Army Corps of Engineers. Aid maintained by U.S. Army Corps of Engineers.
22525	Jetty Channel Dredging West Side Range Rear Daybeacon					Orange square daymark on skeleton tower.	Range marks edge of channel for dredging purposes. Maintained by U.S. Army Corps of Engineers. Aid maintained by U.S. Army Corps of Engineers.
22530	- <i>Lighted Buoy 27</i>	29-41-21.529N 093-50-19.813W	Q G		3	Green.	
22535	- C RANGE FRONT LIGHT	29-45-28.999N 093-53-24.478W	Iso R 2s (NIGHT) Iso W 2s (DAY)	27 25		Skeleton tower on piles.	Visible all around, higher intensity on rangeline.
22540	- C RANGE REAR LIGHT 1,040 yards, 326.1° from front light.	29-45-54.639N 093-53-44.223W	Iso R 6s (NIGHT) Iso W 6s (DAY)	70 67		Skeleton tower on piles.	Lighted throughout 24 hours. Visible 1° each side of rangeline.
22545	- C RANGE REAR LIGHT PASSING LIGHT	29-45-54.648N 093-53-44.232W	FI R 4s		20 3	On same structure as Sabine Pass C Range Rear Light.	
22550	- <i>Lighted Buoy 29</i> 50 feet outside channel limit.	29-41-51.613N 093-50-42.921W	FI G 2.5s		4	Green.	
22555	- <i>Lighted Buoy 30</i>	29-41-53.667N 093-50-33.393W	FI R 2.5s		3	Red.	
22560	- <i>Lighted Buoy 32</i> 50 feet outside channel limit.	29-42-23.811N 093-50-57.222W	FI R 4s		3	Red.	
22565	- <i>Lighted Buoy 34</i> 50 feet outside channel limit.	29-42-54.834N 093-51-21.559W	FI R 6s		3	Red nun.	
22570	- <i>Lighted Buoy 36</i>	29-43-27.808N 093-51-46.223W	FI R 4s		3	Red.	
22575	- ANCHORAGE BASIN LIGHT A	29-44-05.086N 093-51-54.334W	FI Y 4s	17	5	NY on dolphin.	
22580	- LNG WEST MOORING DOLPHIN LIGHT	29-44-32.800N 093-52-24.700W	FI W 2.5s		19	Mooring dolphin.	Private aid.
22585	- LNG EAST MOORING DOLPHIN LIGHT	29-44-26.300N 093-52-13.500W	FI W 2.5s		19	Mooring dolphin.	Private aid.
22590	- LNG WEST RANGE FRONT LIGHT	29-44-43.400N 093-52-07.700W	F G		35	KGW on tower.	Visible only from 175°T to 245°T. Private aid.
22595	- LNG WEST RANGE REAR LIGHT	29-44-48.300N 093-52-02.400W	F G		45	KGW on tower.	Visible only from 175°T to 245°T. Private aid.

(1) No.	(2) Name and Location	(3) Position	(4) Characteristic	(5) Height	(6) Range	(7) Structure	(8) Remarks
TEXAS - LOUISIANA - Eighth District							
SABINE PASS AND LAKE							
Sabine Pass							
22600	- LNG EAST RANGE FRONT LIGHT	29-44-42.000N 093-52-05.000W	F R	34		KRW on tower.	Visible only from 175°T to 245°T. Private aid.
22605	- LNG EAST RANGE REAR LIGHT	29-44-47.000N 093-52-01.400W	F R	45		KRW on tower.	Visible only from 175° to 245°. Private aid.
22610	- LIGHT 37	29-44-00.042N 093-52-22.438W	Q G	17	4	SG on pile.	
22615	- BATTLEGROUND STATE PARK ENTRANCE LIGHT 1	29-44-03.750N 093-52-28.450W	Fl G 6s			SG on pile.	Private aid.
22620	- Battleground State Park Daybeacon 2	29-44-03.880N 093-52-28.770W				TR on pile.	Private aid.
22625	- Anchorage Lighted Buoy B	29-44-02.395N 093-52-01.225W	Fl Y 6s		3	Yellow.	Marks northern most point of anchorage.
22627	- LNG NORTHEAST MANEUVERING PILE LIGHT	29-44-23.100N 093-52-10.700W	Fl W 2.5s			Marks maneuvering pile.	Private aid.
22627.01	- LNG SOUTHWEST MANEUVERING PILE LIGHT	29-44-22.000N 093-52-15.000W	Fl W 2.5s			Marks maneuvering pile.	Private aid.
22627.02	- LNG RANGE FRONT LIGHT	29-44-35.400N 093-51-58.300W	F G			Marks front range.	Private aid.
22627.03	- LNG RANGE REAR LIGHT	29-44-37.500N 093-51-56.700W	F G			Marks rear range.	Private aid.
22630	- LIGHT 38	29-44-34.164N 093-52-36.260W	Q R	17	3	TR on pile.	
22635	- LIGHT 39	29-45-04.474N 093-53-11.115W	Q G	17	4	SG on pile.	
Chevron Sabine Facility Channel							
22640	Cox Sabine Facility Channel Buoy 1	29-45-35.000N 093-53-19.000W				Green can.	Private aid.
22645	Cox Sabine Facility Channel Buoy 2	29-45-33.000N 093-53-13.000W				Red nun.	Private aid.
22650	Cox Sabine Facility Channel Buoy 3	29-45-39.000N 093-53-16.000W				Green can.	Private aid.
22655	Cox Sabine Facility Channel Buoy 4	29-45-38.000N 093-53-15.000W				Red nun.	Private aid.
22660	Cox Sabine Facility Channel Buoy 5	29-45-44.000N 093-53-13.000W				Green can.	Private aid.
22665	Cox Sabine Facility Channel Buoy 6	29-45-43.000N 093-53-12.000W				Red nun.	Private aid.
22670	Cox Sabine Facility Channel Buoy 7	29-45-47.000N 093-53-12.000W				Green can.	Private aid.
22675	Cox Sabine Facility Channel Buoy 8	29-45-46.000N 093-53-10.000W				Red nun.	Private aid.
22680	Cox Sabine Facility Channel Buoy 9	29-45-50.000N 093-53-10.000W				Green can.	Private aid.
22685	Cox Sabine Facility Channel Buoy 10	29-45-49.000N 093-53-08.000W				Red nun.	Private aid.
22690	Cox Sabine Facility Channel Buoy 11	29-45-53.000N 093-53-07.000W				Green can.	Private aid.
22695	Cox Sabine Facility Channel Buoy 12	29-45-52.000N 093-53-06.000W				Red nun.	Private aid.
22700	Cox Sabine Facility Channel Buoy 13	29-45-54.000N 093-53-06.000W				Green can.	Private aid.
22705	Cox Sabine Facility Channel Buoy 14	29-45-52.000N 093-53-05.000W				Red nun.	Private aid.
22710	Cox Sabine Facility Channel Buoy 15	29-45-56.000N 093-53-04.000W				Green can.	Private aid.
22715	Cox Sabine Facility Channel Buoy 16	29-45-52.000N 093-53-03.000W				Red nun.	Private aid.
22720	Cox Sabine Facility Channel Buoy 17	29-45-55.000N 093-53-01.000W				Green can.	Private aid.

(1) No.	(2) Name and Location	(3) Position	(4) Characteristic	(5) Height	(6) Range	(7) Structure	(8) Remarks
TEXAS - LOUISIANA - Eighth District							
SABINE PASS AND LAKE							
Sabine Pass							
Chevron Sabine Facility Channel							
22725	Cox Sabine Facility Channel Buoy 18	29-45-53.000N 093-53-02.000W				Red nun.	Private aid.
22730	Cox Sabine Facility Channel Danger Buoy A	29-45-31.000N 093-53-11.000W				White with orange diamond.	Private aid.
22735	Cox Sabine Facility Channel Danger Buoy B	29-45-32.000N 093-53-16.000W				White with orange diamond.	Private aid.
22740	Cox Sabine Facility Channel Danger Buoy C	29-45-37.000N 093-53-22.000W				White with orange diamond.	Private aid.
22745	Cox Sabine Facility Channel Danger Buoy D	29-45-47.000N 093-53-18.000W				White with orange diamond.	Private aid.
22750	Cox Sabine Facility Channel Danger Buoy E	29-45-52.000N 093-53-16.000W				White with orange diamond.	Private aid.
22755	Cox Sabine Facility Channel Danger Buoy F	29-45-57.000N 093-53-13.000W				White with orange diamond.	Private aid.
22760	Cox Sabine Facility Channel Rear Range Daymark	29-46-04.000N 093-53-00.000W				KRW on pile.	Private aid.
22765	Cox Sabine Facility Channel Front Range Daymark	29-46-01.000N 093-53-02.000W				KRW on pile.	Private aid.
Sabine Lake							
Scurlock Channel							
22770	TEXAS WATER BOARD RESEARCH LIGHT TOWER A	29-56-15.000N 093-48-30.000W	Fl Y 4s	6		NY on pile.	Ra ref. Private aid.
22772	TWDB Lighted Scientific Monitoring Buoy SL	29-56-17.396N 093-49-11.236W	Fl Y 2.5s			Marks data collection location.	Private aid.
Port Arthur Canal							
22780	- LIGHT 40	29-45-37.109N 093-53-51.210W	Q R	17	4	TR on pile.	
22785	- D RANGE FRONT LIGHT	29-45-16.180N 093-53-01.783W	Q G	37		Skeleton tower on piles.	Lighted throughout 24 hours.
22790	- D RANGE REAR LIGHT 727 yards, 111.0° from front light.	29-45-08.427N 093-52-38.688W	Iso G 6s	76		Skeleton tower on piles.	Lighted throughout 24 hours.
22795	Golden Pass LNG Berthing Lighted Entrance Buoy A	29-45-52.170N 093-55-00.310W	Fl Y 4s			Yellow.	Private aid.
22800	Golden Pass LNG Berthing Lighted Entrance Buoy B	29-46-03.750N 093-55-14.760W	Fl Y 4s			Yellow.	Private aid.
22810	- E RANGE FRONT LIGHT	29-46-20.201N 093-56-12.992W	Q G	26		KRW on skeleton tower.	For upbound traffic. Visible for 2° each side of rangeline.
22815	- E RANGE FRONT LIGHT PASSING LIGHT	29-46-20.136N 093-56-13.003W	Q G	10	3	KRW on skeleton tower. On same structure as Port Arthur Canal Range E Front Light.	
22820	- E RANGE REAR LIGHT 550 yards, 291° from front light.	29-46-25.781N 093-56-29.713W	Iso G 6s	54		KRW on skeleton tower on piles.	Visible 2° each side of rangeline.
22825	- LIGHT 43	29-46-31.626N 093-56-28.090W	Fl G 2.5s	17	5	SG on pile.	
22835	- F RANGE FRONT LIGHT 45	29-46-47.843N 093-56-42.480W	Q G (NIGHT) Q G (NIGHT)	32 31		KRW and SG on skeleton tower on piles.	Visible all around; higher intensity 1.5° each side of range line.
22840	- F RANGE REAR LIGHT 635 yards, 162.3° from front light.	29-46-30.357N 093-56-36.073W	Iso G 6s	55		KRW on skeleton tower on piles.	Visible 2° each side of rangeline.
22845	- LIGHT 46	29-46-55.326N 093-56-37.899W	Q R	17	4	TR on pile.	
22850	- G RANGE FRONT LIGHT	29-49-34.327N 093-57-43.548W	Q G (NIGHT) Q W (DAY)	36 38			Ra ref. Lighted throughout 24 hours.

(1) No.	(2) Name and Location	(3) Position	(4) Characteristic	(5) Height	(6) Range	(7) Structure	(8) Remarks
TEXAS - LOUISIANA - Eighth District							
SABINE PASS AND LAKE							
Port Arthur Canal							
22855	- G RANGE REAR LIGHT 429 yards, 339.7° from front light.	29-49-46.449N 093-57-48.034W	Iso G 6s (NIGHT) Iso W 6s (DAY)	73 71			Ra ref. Lighted throughout 24 hours.
22860	- LIGHT 47	29-47-02.412N 093-56-52.954W	FI G 4s	17	5	SG on pile.	
22862	<i>Port Arthur LNG Special Lighted Maneuvering Buoy Y3</i>	29-47-27.755N 093-57-00.731W	FI Y 2.5s			Marks maneuvering location.	Private aid.
22862.01	PORT ARTHUR LNG DOCK LIGHT	29-47-31.747N 093-57-12.064W	FI W 2.5s				Private aid.
22862.02	<i>Port Arthur LNG Special Lighted Maneuvering Buoy Y2</i>	29-47-42.740N 093-56-55.771W	FI Y 2.5s			Marks maneuvering location.	Private aid.
22862.03	PORT ARTHUR LNG DOCK LIGHT	29-47-42.752N 093-57-16.416W	FI W 2.5s				Private aid.
22862.04	<i>Port Arthur LNG Special Lighted Maneuvering Buoy Y1</i>	29-47-52.559N 093-57-09.993W	FI Y 2.5s			Marks maneuvering location.	Private aid.
22863	PORT ARTHUR LNG PIONEER DOCK LIGHT SOUTH	29-48-11.044N 093-57-19.003W	FI W 2.5s			Marks south dock corner.	Private aid.
22863.01	PORT ARTHUR LNG PIONEER DOCK LIGHT NORTH	29-48-12.732N 093-57-18.657W	FI W 2.5s			Marks north dock corner.	Private aid.
22864	<i>Port Arthur LNG Special Lighted Maneuvering Buoy Y6</i>	29-48-14.399N 093-57-17.953W	FI Y 2.5s			Marks maneuvering location.	Private aid.
22864.01	<i>Port Arthur LNG Special Lighted Maneuvering Buoy Y5</i>	29-48-14.787N 093-57-19.499W	FI Y 2.5s			Marks maneuvering location.	Private aid.
22864.02	<i>Port Arthur LNG Special Lighted Maneuvering Buoy Y4</i>	29-48-20.180N 093-57-20.055W	FI Y 2.5s			Marks maneuvering location.	Private aid.
22864.03	PORT ARTHUR LNG SOUTHWEST DOCK LIGHT	29-48-16.366N 093-57-20.633W	FI W 2.5s			Marks southwest corner of dock.	Private aid.
22864.04	PORT ARTHUR LNG NORTHEAST DOCK LIGHT	29-48-19.403N 093-57-21.566W	FI W 2.5s			Marks northeast corner of dock.	Private aid.
22865	- LIGHT 48	29-49-03.814N 093-57-26.829W	FI R 4s	17	3	TR on pile.	
22867	TGS DEVELOPMENT PI DOCK MOORING PILE LIGHT	29-49-20.824N 093-57-24.441W	FI R 6s			Marks outermost mooring pile.	Private aid.
22867.01	TGS DEVELOPMENT PI DOCK FRONT RANGE LIGHT	29-49-25.683N 093-57-11.435W	F G	69		KGW on tower.	Private aid.
22867.02	TGS DEVELOPMENT PI DOCK REAR RANGE LIGHT	29-49-27.990N 093-57-06.413W	F G	85		KGW on tower.	Private aid.
22870 35740	- LIGHT 49	29-49-23.511N 093-57-45.226W	FI G 4s	17	4	SG-SY on pile.	
22872	GT LOGISTICS DOWNSTREAM DOCK LIGHT	29-49-59.960N 093-57-58.980W	FI W 2.5s				Private aid.
22872.01	GT LOGISTICS UPSTREAM DOCK LIGHT	29-50-01.490N 093-58-01.310W	FI W 2.5s				Private aid.
22875	TAYLOR BAYOU TURNING BASIN LIGHT 1	29-50-10.031N 093-58-05.888W	FI G 4s	17	4	SG on pile.	
22876	OXBOW CALCINING DOCK LIGHT	29-50-08.800N 093-57-59.800W	FI R 2.5s			Light marks outermost upstream dock structure.	Private aid.
22880	MOTIVA DOCK LIGHTS (2)	29-49-48.059N 093-57-33.505W	FI R 2.5s			On dock.	Private aid.
Sabine-Neches Canal							
22885 35735	- LIGHT 50	29-49-48.691N 093-57-12.346W	FI R 2.5s	17	4	TR-SY on pile.	Ra ref.
22890 35730	- LIGHT 50A	29-50-20.229N 093-57-06.219W	FI R 4s	17	3	TR-SY on pile.	Ra ref.

(1) No.	(2) Name and Location	(3) Position	(4) Characteristic	(5) Height	(6) Range	(7) Structure	(8) Remarks
TEXAS - LOUISIANA - Eighth District							
SABINE PASS AND LAKE							
Sabine-Neches Canal							
22895 35725	- LIGHT 51	29-50-48.705N 093-57-06.579W	FI G 4s	17	4	SG-TY on pile.	
22900 35720	- LIGHT 52	29-50-45.186N 093-56-58.425W	Q R	17	4	TR-SY on pile.	
22905 35710	- H RANGE FRONT LIGHT	29-52-05.850N 093-55-49.149W	Q R	42		KRW-I on skeleton tower on block.	For upbound traffic Visible 2° each side of rangeline.
22910 35715	- H RANGE REAR LIGHT 326 yards, 040.0° from front light.	29-52-13.269N 093-55-42.005W	Iso R 6s	49		KRW on skeleton tower on concrete block.	
22915 35705	- LIGHT 52A	29-51-36.280N 093-56-12.681W	FI R 2.5s	17	4	TR-SY on pile.	Ra ref.
22920 35700	- LIGHT 54	29-53-27.591N 093-54-37.305W	FI R 4s	17	4	TR-SY on pile.	
22925 35695	- LIGHT 56	29-54-06.077N 093-53-55.435W	FI R 4s	17	4	TR-SY on pile.	
22930 35690	- LIGHT 58	29-54-36.426N 093-53-29.107W	FI R 4s	17	3	TR-SY on pile.	Ra ref.
22935 35685	- LIGHT 60	29-54-55.639N 093-53-10.671W	FI R 2.5s	17	4	TR-SY on pile.	
22940 35680	- LIGHT 62	29-55-43.922N 093-52-26.869W	FI R 4s	17	4	TR-SY on pile.	
22945 35670	- L RANGE FRONT LIGHT	29-56-35.681N 093-51-46.487W	Q W	32		KRW-I on skeleton tower on piles.	
22950 35675	- L RANGE REAR LIGHT 955 yards, 037.4° from front light.	29-56-58.215N 093-51-26.720W	Iso W 6s	56		KRW on skeleton tower on piles.	
22955 35655	- K RANGE FRONT LIGHT	29-56-04.503N 093-52-05.174W	Q W (NIGHT) Q W (DAY)	32 32			
22960 35660	- K RANGE FRONT PASSING LIGHT	29-56-04.503N 093-52-05.174W	FI R 2.5s	15	3	On same structure as Neches Canal Range K Front Light.	
22965 35665	- K RANGE REAR LIGHT 1088 yards, 197.4° from front light.	29-55-34.119N 093-52-17.861W	Iso W 6s (NIGHT) Iso W 6s (DAY)	53 70			Visible only on rangeline. Lighted throughout 24 hours.
22970 35630	- M UPPER RANGE FRONT LIGHT	29-58-15.930N 093-51-10.234W	Q W	29		On skeleton tower.	For upbound traffic. Visible 2° each side of rangeline. Lighted throughout 24 hours.
22975 35635	- M UPPER RANGE REAR LIGHT 745 yards, 020.1° from front light.	29-58-37.595N 093-51-01.160W	Iso W 6s	40		On skeleton tower on piles. On same structure as Neches River Outer Range R Rear Light.	
22980 35650	- LIGHT 64	29-56-56.539N 093-51-39.219W	FI R 4s	17	4	TR-SY on pile.	Ra ref.
22985 35645	- Buoy 64A	29-57-33.945N 093-51-21.876W				Red nun with yellow square.	
22990	- LEADING LIGHT A	29-57-46.341N 093-51-09.433W	FI W 4s	17	7	NR on dolphin.	
22995 35640	- LIGHT 65	29-57-57.268N 093-51-25.028W	FI G 4s	17	4	SG-TY on pile.	
23000 35625	- LIGHT 66	29-58-04.726N 093-51-08.258W	FI R 2.5s	17	4	TR-SY on pile.	Ra ref.
23005 35615	- N RANGE FRONT LIGHT	29-58-02.241N 093-51-44.678W	Q G (NIGHT) Q W (DAY)	35 38		On skeleton tower on piles.	For westbound traffic.
23010 35620	- N RANGE REAR LIGHT 984 yards, 250.1° from front light.	29-57-52.328N 093-52-16.124W	Iso G 6s (NIGHT) Iso W 6s (DAY)	91 89		On skeleton tower on piles.	Range is not effective inland of Sabine-Neches Canal Buoys 75 and 76.

(1) No.	(2) Name and Location	(3) Position	(4) Characteristic	(5) Height	(6) Range	(7) Structure	(8) Remarks
TEXAS - LOUISIANA - Eighth District							
SABINE AND NECHES RIVER (Chart 11343)							
Sabine-Neches Canal							
23015 35610	- Buoy 67	29-58-27.455N 093-50-36.641W				Green can with yellow triangle.	
23020 35605	- Buoy 68	29-58-22.049N 093-50-33.380W				Red nun with yellow square.	
23025 35600	- Buoy 69	29-58-32.889N 093-50-15.056W				Green can with yellow triangle.	
23030 35595	- Buoy 70	29-58-28.857N 093-50-12.683W				Red nun with yellow square.	
23035 35590	- Buoy 71	29-58-39.753N 093-49-53.030W				Green can with yellow triangle.	
23040 35585	- Buoy 72	29-58-35.641N 093-49-51.205W				Red nun with yellow square.	
23045 35580	- LIGHT 73	29-58-49.885N 093-49-23.126W	FI G 4s	17	4	SG-TY on pile.	Ra ref.
23050 35575	- LIGHT 74	29-58-44.148N 093-49-21.354W	FI R 4s	17	4	TR-SY on pile.	
23055 35570	- Buoy 75	29-58-57.997N 093-48-54.816W				Green can with yellow triangle.	
23060 35565	- Buoy 76	29-58-54.027N 093-48-51.424W				Red nun with yellow square.	
23065 35560	- Buoy 77	29-59-06.665N 093-48-27.586W				Green can with yellow triangle.	
23070 35555	- Buoy 78	29-59-02.440N 093-48-25.374W				Red nun with yellow square.	
23075 35550	- Buoy 79	29-59-12.727N 093-48-07.920W				Green can with yellow triangle.	
23080 35545	- Buoy 80	29-59-08.740N 093-48-05.514W				Red nun with yellow square.	
23085 35535	- O RANGE FRONT LIGHT	29-59-30.992N 093-47-02.306W	Q R	20		KRW on skeleton tower.	For eastbound traffic.
23090 35540	- O RANGE REAR LIGHT 954 yards, 067.7° from front light.	29-59-40.580N 093-46-31.692W	FI R 4s	53		KRW on skeleton tower on mud sills.	Passing light visible all around.
23095	- O RANGE REAR PASSING LIGHT	29-59-40.580N 093-46-31.692W	FI R 4s	10	4	On same structure as Neches Canal Range O Rear Light.	
Sabine River							
23100 35530	- LIGHT 1	29-59-51.095N 093-46-29.984W	FI G 2.5s	17	4	SG-TY on pile.	Ra ref.
23105.01 35525.01	- <i>Lighted Buoy 2</i>	29-59-59.425N 093-46-14.881W	FI R 4s		3	Red nun with yellow square.	
23110 35520	- Daybeacon 4	30-00-50.050N 093-45-23.699W				TR-SY on pile.	
23115 35505	- LIGHT 5	30-00-51.180N 093-45-36.548W	FI G 4s	17	4	SG-TY on skeleton tower on piles.	
23120 35510	- P RANGE FRONT LIGHT	30-01-06.738N 093-45-15.906W	Q W	24		KRW-I on skeleton tower on piles.	Visible 4° either side of rangeline.
23125 35515	- P RANGE REAR LIGHT 1,204 yards, 038.9° from front light.	30-01-34.561N 093-44-50.120W	Iso W 6s	47		KRW-I on skeleton tower on piles.	
23130 35500	- LIGHT 8	30-01-04.850N 093-44-51.450W	FI R 2.5s	17	4	TR-SY on skeleton tower on piles.	
23135 35495	- Daybeacon 10	30-01-13.423N 093-44-35.069W				TR-SY on pile.	
23140 35490	- LIGHT 11	30-01-21.596N 093-44-37.446W	FI G 4s	17	4	SG-TY on pile.	
23145 35485	- LIGHT 13	30-01-38.978N 093-44-26.604W	FI G 4s	17	4	SG-TY on pile.	
23150 35480	- <i>Lighted Buoy 13A</i>	30-01-49.085N 093-44-24.678W	FI G 2.5s		3	Green can with yellow triangle.	
23155 35475	- LIGHT 15	30-02-02.276N 093-44-24.204W	FI G 4s	17	4	SG-TY on pile.	
23160 35470	DYNEGY MIDSTREAM DOCK LIGHTS(2)	30-02-09.000N 093-44-21.000W	FI G 2.5s			On dolphins.	Private aid.

(1) No.	(2) Name and Location	(3) Position	(4) Characteristic	(5) Height	(6) Range	(7) Structure	(8) Remarks
TEXAS - LOUISIANA - Eighth District							
SABINE AND NECHES RIVER (Chart 11343)							
Sabine River							
23165 35465	- LIGHT 16	30-02-16.856N 093-44-09.430W	Q R	17	4	TR-SY on pile.	
23170 35450	- OUTER Q RANGE FRONT LIGHT	30-02-22.412N 093-44-17.987W	Q W	25		KRW-I on skeleton tower on piles.	Visible all around; higher intensity on rangeline.
23175 35455	- OUTER Q RANGE REAR LIGHT 464 yards, 231.6° from front light.	30-02-13.860N 093-44-30.392W	Iso W 6s	49		KRW on skeleton tower on mud sills.	Visible all around; higher intensity on rangeline.
Adams Bayou							
23180 35445	- LIGHT 2	30-02-55.223N 093-43-46.802W	FI R 4s	17	3	TR-SY on pile.	
23185	DUPONT LIGHT 1	30-03-24.000N 093-44-30.000W	F G	22		On wharf.	Private aid.
23190	DUPONT LIGHT 3	30-03-24.000N 093-44-30.000W	F G	22		On wharf.	Private aid.
23195	DUPONT LIGHT 5	30-03-24.000N 093-44-30.000W	F G	22		On wharf.	Private aid.
Sabine River							
23200 35440	- LIGHT 20	30-02-54.390N 093-43-27.290W	FI R 2.5s	17	3	TR-SY on pile.	
23205 35435	- Daybeacon 21	30-03-15.276N 093-43-17.116W				SG-TY on pile.	Ra ref.
23210 35430	- LIGHT 22	30-03-17.829N 093-43-07.570W	FI R 4s	17	3	TR-TY on pile.	Ra ref.
23215	- Daybeacon 23	30-03-33.348N 093-43-07.021W				SG on pile.	
23220	- LIGHT 24	30-03-39.882N 093-42-57.160W	FI R 4s	17	4	TR on dolphin.	
23225	- Daybeacon 25	30-03-43.588N 093-43-07.765W				SG on pile.	
23230	- Daybeacon 26	30-04-10.044N 093-42-55.092W				TR on pile.	Ra ref.
23235	- LIGHT 27	30-03-56.644N 093-43-01.468W	FI G 4s	17	4	SG on pile.	
23240	Conway Bayou Danger Daybeacon A	30-04-05.246N 093-42-54.042W				NW on pile.	Ra ref.
23245	Conway Bayou Danger Daybeacon B	30-03-33.467N 093-42-00.529W				NW on pile.	
23250	- Daybeacon 29	30-04-13.013N 093-43-05.692W				SG on pile.	
23255	- LIGHT 31	30-04-43.826N 093-43-28.198W	FI G 4s	17	4	SG on pile.	
23265	<i>Old River Obstruction Lighted Buoy 2</i>	30-04-43.808N 093-43-33.420W	Q R		3	Red.	
23270	- <i>Obstruction Lighted Buoy 53</i>	30-05-06.000N 093-43-24.000W	Q G			Green.	Private aid.
23275	NAVY PIER 10 LIGHTS (2)	30-05-50.400N 093-43-15.000W	FI G 2.5s			On dolphin.	Maintained by U.S. Navy. Private aid.
Orange County Pier							
23280	- LIGHT 6	30-06-01.000N 093-42-57.000W	Q G	10		On pile.	Private aid.
23285	- LIGHT 3	30-06-13.000N 093-42-51.000W	Q G			On pile.	Private aid.
23290	- LIGHT 2	30-06-18.000N 093-42-50.000W	Q G			On pile.	Private aid.
TEXAS - Eighth District							
SABINE AND NECHES RIVERS (Chart 11343)							
Neches River							
23295	- <i>Lighted Buoy 2</i>	29-58-14.979N 093-51-16.539W	Q R		3	Red.	
23300	- LIGHT 6	29-58-33.474N 093-51-26.952W	FI R 4s	17	3	TR on pile.	

(1) No.	(2) Name and Location	(3) Position	(4) Characteristic	(5) Height	(6) Range	(7) Structure	(8) Remarks
TEXAS - Eighth District							
SABINE AND NECHES RIVERS (Chart 11343)							
Neches River							
23305	- LIGHT 7	29-58-30.950N 093-51-38.072W	FI G 4s	17	4	SG on pile.	
23310	- Buoy 9	29-58-36.665N 093-51-47.071W				Green can.	
23315	- OUTER R RANGE FRONT LIGHT	29-58-41.422N 093-51-25.017W	FI W 2.5s	23		On dolphin.	
23320	- LIGHT 10	29-58-44.602N 093-51-44.770W	FI R 2.5s	14	3	TR on pile.	Ra ref.
23325	- OUTER R RANGE REAR LIGHT 711 yards, 100.4° from front light.	29-58-37.595N 093-51-01.160W	Iso W 6s	49		On skeleton tower on piles. On same structure as Sabine-Neches Canal Upper Range M Rear Light.	
23330	FINA WHARF LIGHT 1	29-58-00.800N 093-52-00.800W	F G	22		On pile.	Private aid.
23335	FINA WHARF LIGHT 3	29-58-00.800N 093-52-00.800W	F G	22		On pile.	Private aid.
23340	FINA WHARF LIGHT 5	29-58-00.800N 093-52-00.800W	F G	22		On pile.	Private aid.
23345	- LIGHT 14	29-58-58.225N 093-52-47.060W	FI R 4s	17	4	TR on skeleton tower on mud sills.	
23350	- LIGHT 19	29-59-05.036N 093-54-18.836W	Q G	17	4	SG on pile.	
23355	- LIGHT 20	29-59-15.592N 093-54-37.391W	FI R 4s	17	3	TR on pile.	
23360	- LIGHT 22	29-59-25.904N 093-55-29.614W	FI R 4s	17	3	TR on dolphin.	Ra ref.
23365	- S RANGE FRONT LIGHT	29-59-20.632N 093-55-38.051W	Q G	35		KRW on skeleton tower on mud sills.	For downbound traffic. Visible all around; higher intensity on rangeline.
23370	- S RANGE REAR LIGHT 131 yards, 113.2° from front light.	29-59-19.096N 093-55-33.941W	Iso G 6s	53		KRW on skeleton tower on mud sills.	
23375	TEXAS COMPANY WHARF LIGHTS (3)	29-59-36.000N 093-56-27.000W	FI G 2.5s	10		On wharf.	Private aid.
23380	TEXAS PETROCHEMICAL NECHES RIVER WHARF LIGHTS (4)	29-59-37.000N 093-56-35.000W	FI G 2.5s	10		On wharf.	Private aid.
23385	- LIGHT 26	29-59-56.709N 093-56-58.014W	FI R 4s	17	4	TR on pile.	Ra ref.
23390	CITY OF PORT NECHES WHARF LIGHTS (2)	30-00-10.870N 093-57-19.580W	FI G 2.5s	15			Private aid.
23395	- LIGHT 26A	30-00-18.734N 093-57-13.602W	FI R 2.5s	17	4	TR on pile.	
23400	- LIGHT 28	30-00-44.522N 093-57-22.144W	Q R	17	4	TR on dolphin.	
23405	- LIGHT 29	30-00-40.900N 093-57-32.604W	Q G	17	3	SG on pile.	
23410	- LIGHT 30	30-00-54.368N 093-57-41.232W	Q R	17	4	TR on pile.	Ra ref.
23414	PHILLIPS 66 MAIN DOCK UPSTREAM LIGHT	30-00-29.270N 093-58-35.220W	FI W 2.5s			Marks the main dock.	Private aid.
23415	PHILLIPS 66 DOCK LIGHT 1	30-00-39.000N 093-58-08.000W	FI G 2.5s	20		Pile structure.	Private aid.
23420	PHILLIPS 66 DOCK LIGHTS (3)	30-00-43.000N 093-57-59.000W	FI G 2.5s	20		Pile structure.	Private aid.
23421	PHILLIPS 66 DOCK 4 DOWNSTREAM LIGHT	30-00-44.960N 093-57-46.470W	FI W 2.5s			Marks Dock 4.	Private aid.
23425	- LIGHT 34	30-00-35.438N 093-58-52.522W	FI R 4s	17	3	TR on pile.	
23430	- T RANGE FRONT LIGHT	30-00-27.387N 093-58-41.663W	F G	37		On skeleton tower on block.	Lighted throughout 24 hours.

(1) No.	(2) Name and Location	(3) Position	(4) Characteristic	(5) Height	(6) Range	(7) Structure	(8) Remarks
TEXAS - Eighth District							
SABINE AND NECHES RIVERS (Chart 11343)							
Neches River							
23435	- T RANGE REAR LIGHT 283 yards, 107.9° from front light.	30-00-24.805N 093-58-32.483W	F G	57		On skeleton tower on block.	Lighted throughout 24 hours.
23440	- U RANGE FRONT LIGHT	30-01-17.753N 094-01-41.192W	FI G 2.5s	15		Skeleton tower on piles.	Lighted throughout 24 hours.
23445	- U RANGE REAR LIGHT 1,075 feet, 287.9° from front light.	30-01-21.021N 094-01-52.828W	Iso G 6s	49		Skeleton tower.	Lighted throughout 24 hours. Visible 1.5° each side of range line.
23447	- LIGHT 38	30-00-51.919N 093-59-54.602W	Q R	17	4	TR on pile.	
23450	- LIGHT 40	30-00-56.364N 094-00-14.817W	FI R 4s	17	4	TR on pile.	
23455	- LIGHT 40A	30-01-14.129N 094-01-18.689W	FI R 2.5s	17	3	TR on pile.	
23460	- LIGHT 42	30-01-28.946N 094-01-41.579W	Q R	17	4	TR on pile.	
Oiltanking Dock Channel							
23465	- Buoy 1	30-01-37.144N 094-01-58.620W				Green can.	Private aid.
23470	- Buoy 2	30-01-39.387N 094-01-59.292W				Red nun.	Private aid.
23475	- Buoy 3	30-01-36.255N 094-02-01.380W				Green can.	Private aid.
23480	- Buoy 4	30-01-37.874N 094-02-02.330W				Red nun.	Private aid.
23485	- Buoy 5	30-01-34.815N 094-02-04.623W				Green can.	Private aid.
23490	- Buoy 6	30-01-36.434N 094-02-05.573W				Red nun.	Private aid.
23495	- Buoy 7	30-01-33.374N 094-02-07.865W				Green can.	Private aid.
23500	- Buoy 8	30-01-34.993N 094-02-08.815W				Red nun.	Private aid.
Neches River							
23506	ENTERPRISE PRODUCTS TERMINAL DOCK NORTH LIGHT	30-02-01.300N 094-02-01.400W	FI G 2.5s			Marks upstream end of dock.	Private aid.
23506.01	ENTERPRISE PRODUCTS TERMINAL DOCK MIDDLE LIGHT	30-01-52.700N 094-02-01.300W	FI G 2.5s			Marks outermost center of dock.	Private aid.
23506.02	ENTERPRISE PRODUCTS TERMINAL DOCK SOUTH LIGHT	30-01-43.100N 094-01-59.800W	FI G 2.5s			Marks downstream end of dock.	Private aid.
23510	ENTERPRISE PRODUCTS MOORING DOLPHIN LIGHT	30-02-10.410N 094-02-03.758W	FI G 2.5s			Marks mooring dolphin.	Private aid.
23515	- LIGHT 46	30-02-04.995N 094-01-52.539W	FI R 4s	17	4	TR on pile.	
23520	- LIGHT 49	30-02-19.585N 094-01-56.022W	FI G 4s	17	4	SG on dolphin.	
23525	STANDLOND CUT ENTRANCE LIGHT 2	30-02-25.800N 094-02-13.800W	FI R 2.5s			TR on pile.	Private aid.
23530	- LIGHT 51	30-02-49.418N 094-01-45.308W	Q G	17	4	SG on pile.	
23535	- LIGHT 54	30-02-51.867N 094-01-37.785W	FI R 4s	17	3	TR on pile.	
23540	- LIGHT 56	30-03-07.710N 094-01-38.457W	Q R	17	4	TR on skeleton tower on mud sills.	
23545	<i>Entergy Powerline Barrier Lighted Buoy 2</i>	30-03-22.160N 094-01-44.570W	FI R 2.5s			Marks outermost barrier structure.	Private aid.
23545.01	<i>Entergy Powerline Barrier Lighted Buoy 1</i>	30-03-22.910N 094-01-52.560W	FI G 2.5s			Marks outermost barrier structure.	Private aid.
23550	- LIGHT 58	30-03-37.938N 094-01-58.681W	Q R	17	3	TR on dolphin.	

(1) No.	(2) Name and Location	(3) Position	(4) Characteristic	(5) Height	(6) Range	(7) Structure	(8) Remarks
TEXAS - Eighth District							
SABINE AND NECHES RIVERS (Chart 11343)							
Neches River							
23555	- LIGHT 60	30-03-46.018N 094-02-12.528W	Q R	17	3	TR on pile.	
23560	NECHES INDUSTRIAL MORRING DOLPHIN LIGHTS (2)	30-34-02.000N 094-02-16.000W	FI G 2.5s	43		On dolphins.	Private aid.
23565	- LIGHT 63	30-03-44.286N 094-02-29.803W	FI G 4s	17	4	SG on pile.	
23570	POWER PLANT DIVERSION WALL LIGHTS (2)	30-03-56.000N 094-02-50.000W	FI G 2.5s	4			Private aid.
23575	- LIGHT 66	30-04-08.736N 094-02-56.802W	FI R 4s	17	4	TR on pile.	Ra ref.
23580	LOWER NECHES VALLEY DANGER LIGHT Marks submerged pipeline.	30-04-11.780N 094-03-11.590W	FI W 2.5s			On steel pile.	Private aid.
23585	- LIGHT 68	30-04-26.630N 094-03-19.168W	FI R 4s	17	4	TR on pile.	
23590	MOBIL CHEMICAL DOCK LIGHT 2	30-04-00.000N 094-03-33.000W	FI G 2.5s	15		On wharf.	Private aid.
23595	MOBIL NO. 5 WHARF LIGHTS (2)	30-04-34.000N 094-04-52.000W	FI G 2.5s	27		On dolphin.	Private aid.
23600	MOBIL NO. 4 WHARF LIGHTS (2)	30-04-36.000N 094-04-52.000W	FI G 2.5s	30		On end of dock.	Private aid.
23605	MOBIL NO. 2 WHARF LIGHTS (2)	30-04-36.000N 094-04-16.000W	FI G 2.5s	30		On end of dock.	Private aid.
23605.01	EXXON-MOBIL BLADE DOCK DOWNSTREAM DOLPHIN LIGHT	30-04-18.100N 094-03-20.154W	FI W 2.5s			Marks downstream mooring dolphin.	Private aid.
23605.02	EXXON-MOBIL BLADE DOCK UPSTREAM DOLPHIN LIGHT	30-04-21.410N 094-03-25.580W	FI W 2.5s			Marks upstream mooring dolphin.	Private aid.
23610	PORT OF BEAUMONT RO- RO DOCK LIGHTS (4)	30-04-32.000N 094-05-06.000W	F G	5		On dock ramp.	Private aid.
23615	PORT OF BEAUMONT GENERAL CARGO DOCK LIGHTS (2)	30-04-40.389N 094-04-46.667W	FI R 2.5s	12		On dock.	Private aid.
23617	PORT OF BEAUMONT BULK TERMINAL DOWNSTREAM LIGHT	30-04-48.543N 094-05-01.701W	FI R 2.5s			Marks the downstream corner of dock.	Private aid.
23617.01	PORT OF BEAUMONT BULK TERMINAL UPSTREAM LIGHT	30-04-51.298N 094-05-07.493W	FI R 2.5s			Marks the upstream corner of dock.	Private aid.
GALVESTON BAY ENTRANCE (Chart 11324)							
Galveston Bay Entrance Channel							
23620	- <i>Lighted Buoy 1</i> 400 feet outside channel limit.	29-15-57.392N 094-34-28.707W	Q G		4	Green.	
23625	- <i>Lighted Buoy 2</i> 400 feet outside channel limit.	29-16-09.230N 094-34-16.701W	Q R		4	Red.	
23630	- <i>Lighted Buoy 1A</i> 400 feet outside channel limit.	29-17-03.374N 094-35-53.357W	FI G 4s		4	Green.	
23635	- <i>Lighted Buoy 2A</i> 400 feet outside channel limit.	29-17-15.214N 094-35-41.352W	FI R 6s		4	Red.	
23650	- <i>Lighted Buoy 1B</i> 400 feet outside channel limit.	29-18-08.887N 094-37-20.006W	Q G		3	Green.	
23655	- <i>Lighted Buoy 2B</i> 400 feet outside channel limit.	29-18-22.950N 094-37-05.751W	Q R		3	Red.	
23660 1210	<i>Galveston Bay Entrance Lighted Buoy GA</i>	29-09-28.884N 094-25-53.701W	Mo (A) W		6	Red and white stripes with red spherical topmark.	
23665 1215	<i>Galveston Bay Entrance Traffic Lane Lighted Buoy A</i>	29-10-47.801N 094-27-35.564W	FI Y 2.5s		5	Yellow.	
23670 1220	<i>Galveston Bay Entrance Traffic Lane Lighted Buoy C</i>	29-12-06.656N 094-29-17.500W	FI Y 4s		6	Yellow.	

(1) No.	(2) Name and Location	(3) Position	(4) Characteristic	(5) Height	(6) Range	(7) Structure	(8) Remarks
TEXAS - Eighth District							
GALVESTON BAY ENTRANCE (Chart 11324)							
Galveston Bay Entrance Channel							
23675 1225	Galveston Bay Entrance Traffic Lane Lighted Buoy E	29-13-25.515N 094-30-59.467W	Fl Y 6s		5	Yellow.	
23680 1230	Galveston Bay Entrance Lighted Buoy GB	29-14-44.365N 094-32-41.498W	Mo (A) W		5	Red and white stripes with red spherical topmark.	AIS: MMSI 993682024
23686 1241	Fieldwood-123-3 Lighted Buoy Marks subsea installation.	29-13-31.445N 094-34-40.878W	Q R				Private aid.
23690	- A RANGE FRONT LIGHT	29-21-10.967N 094-42-44.336W	Fl W 2.5s (NIGHT) Fl W 2.5s (DAY)	37 40		On skeleton tower.	Lighted throughout 24 hours. Visible all around. Day light visible only on rangeline. Night light visible 1.5° each side of rangeline.
23695	- A RANGE REAR LIGHT 4,476 yards, 301.1° from front light	29-22-19.524N 094-44-54.356W	F W (NIGHT) F W (DAY)	125 122		Skeleton tower on block.	Lighted throughout 24 hours.
23700	- Lighted Buoy 3 400 feet outside channel limit.	29-19-09.185N 094-39-11.167W	Fl G 4s		4	Green.	
23705	- Lighted Buoy 4 400 feet outside channel limit.	29-19-22.752N 094-39-01.835W	Fl R 4s		3	Red.	
23710	- Lighted Buoy 5 400 feet outside channel limit.	29-19-44.987N 094-40-18.951W	Fl G 2.5s		4	Green.	
23715	- Lighted Buoy 6 400 feet outside channel limit.	29-19-58.556N 094-40-09.620W	Fl R 2.5s		3	Red.	
23720	GALVESTON SOUTH JETTY LIGHT 5A	29-19-39.664N 094-41-20.433W	Iso G 6s	30	5	SG on pile.	Ra ref.
23725	GALVESTON NORTH JETTY LIGHT 6A	29-20-42.190N 094-40-41.476W	Iso R 6s	30	5	TR on pile.	Ra ref.
23730	- Lighted Buoy 7 400 feet outside channel limit.	29-20-17.975N 094-41-21.394W	Q G		3	Green.	
23735	- Lighted Buoy 8	29-20-31.862N 094-41-15.440W	Q R		3	Red.	
23740	- B RANGE FRONT LIGHT	29-21-18.439N 094-45-49.810W	Q G	25		KRW on skeleton tower on piles.	Visible all around; higher intensity 1.5° each side of rangeline.
23745	- B RANGE REAR LIGHT 1,335 yards, 282.5° from front light.	29-21-27.019N 094-46-34.028W	Iso G 6s	60		KRW on skeleton tower.	
23750	- B RANGE REAR LIGHT PASSING LIGHT	29-21-27.048N 094-46-34.017W	Fl W 4s	17	5	On same structure as Galveston Bay Entrance Channel Range B Rear Light.	
23755	- Lighted Buoy 7A	29-20-29.543N 094-42-06.145W	Fl G 2.5s		4	Green.	
Galveston Bay							
23760	Galveston Entrance North Side Dredging Range Rear Daybeacon					Black octagonal daymark on skeleton tower.	Range marks edge of channel for dredging purposes. Maintained by U.S. Army Corps of Engineers. May show fixed amber light when dredging is in progress. Aid maintained by U.S. Army Corps of Engineers.
23765	Galveston Entrance South Side Dredging Range Front Daybeacon					Orange square daymark on skeleton tower.	Maintained by U.S. Army Corps of Engineers. May show fixed amber light when dredging is in progress. Aid maintained by U.S. Army Corps of Engineers.

(1) No.	(2) Name and Location	(3) Position	(4) Characteristic	(5) Height	(6) Range	(7) Structure	(8) Remarks
TEXAS - Eighth District							
GALVESTON BAY ENTRANCE (Chart 11324)							
Galveston Bay Entrance Channel							
23770	- <i>Lighted Buoy 9</i> 400 feet outside channel limit.	29-20-35.881N 094-42-55.186W	Q G		3	Green.	
23775	- <i>Lighted Buoy 10</i>	29-20-50.713N 094-42-54.176W	Q R		3	Red.	
23780	- C RANGE FRONT LIGHT	29-20-30.024N 094-46-57.972W	Q G	35		KRW on skeleton tower on piles.	Visible 2° each side of rangeline.
23785	- C RANGE REAR LIGHT 1,670 yards, 266° from front light.	29-20-26.733N 094-47-53.761W	Iso G 6s	72		KRW on skeleton tower on block.	Visible 2° each side of rangeline.
23790	- <i>Lighted Buoy 11</i> 100 feet outside channel limit.	29-20-32.366N 094-44-28.732W	FI G 2.5s		4	Green.	
23795	- <i>Lighted Buoy 12</i> 100 feet outside channel limit.	29-20-43.865N 094-44-47.232W	FI R 2.5s		3	Red.	
Galveston Bay							
23800	Galveston Anchorage A V-AIS Marks Northeast corner of anchorage area.	29-21-06.165N 094-42-52.130W					AIS: MMSI 993682486
23805	<i>Galveston Anchorage Lighted Buoy B</i> Marks northwest corner of anchorage area.	29-21-15.865N 094-44-27.733W	FI Y 6s		4	Yellow.	AIS: MMSI 993682488
23810	GALVESTON NORTH JETTY LIGHT WR2 Marks derelict wreck.	29-21-51.032N 094-44-38.964W	Q R	17	2	TR on pile.	
23815	<i>Galveston Anchorage Lighted Buoy C</i>	29-20-56.699N 094-46-06.828W	FI Y 6s		4	Yellow.	
Galveston Bay Entrance Channel							
23820	- <i>Lighted Buoy 16</i>	29-20-41.298N 094-46-07.423W	Q R		3	Red.	
Galveston Bay							
23825	<i>Pelican Island Spit Shoal</i>	29-20-29.404N	FI (2+1)G 6s		4	Green with red bands.	
36060	<i>Lighted Buoy P</i>	094-46-24.089W					
INTRACOASTAL WATERWAY (Texas) - Eighth District							
GALVESTON BAY ENTRANCE (Chart 11324)							
Galveston Outer Bar							
23830	North Side Dredging Range Rear Daybeacon 1,335 yards, 282.5° from front daybeacon.					Black square daymark on skeleton tower on piles.	F G light may be displayed during dredging operations. Maintained by U.S. Army Corps Engineers. Aid maintained by U.S. Army Corps of Engineers.
23835	South Side Dredging Range Front Daybeacon	29-21-12.017N 094-45-48.031W				Black diamond daymark on pile structure.	Range marks edge of channel for dredging purposes. F G light may be displayed during dredging operations. Maintained by U.S. Army Corps of Engineers. Aid maintained by U.S. Army Corps of Engineers.
23840	South Side Dredging Range Rear Daybeacon 1,335 yards, 282.5° from front daybeacon.					Black square daymark on skeleton tower on piles.	F G light may be displayed during dredging operations. Maintained by U.S. Army Corps of Engineers. Aid maintained by U.S. Army Corps of Engineers.
Galveston Inner Bar							
23845	North Side Dredging Range Front Daybeacon	29-20-30.017N 094-47-00.031W				Black diamond daymark on pile structure.	Range marks edge of channel for dredging purpose. F G light may be displayed during dredging operations. Maintained by U.S. Army Corps of Engineers. Aid maintained by U.S. Army Corps of Engineers.

(1) No.	(2) Name and Location	(3) Position	(4) Characteristic	(5) Height	(6) Range	(7) Structure	(8) Remarks
INTRACOASTAL WATERWAY (Texas) - Eighth District							
GALVESTON BAY ENTRANCE (Chart 11324)							
Galveston Inner Bar							
23850	North Side Dredging Range Rear Daybeacon 1,665 yards, 266°09' from front daybeacon.					Black square daymark on skeleton tower.	F G light may be displayed during dredging operations. Maintained by U.S. Army Corps of Engineers. Aid maintained by U.S. Army Corps of Engineers.
23855	South Side Dredging Range Front Daybeacon	29-20-24.017N 094-46-42.031W				Black diamond daymark on pile structure.	Range marks edge of channel for dredging purposes. F G light may be displayed during dredging operations. Maintained by U.S. Army Corps of Engineers. Aid maintained by U.S. Army Corps of Engineers.
23860	South Side Dredging Range Rear Daybeacon 1,665 yards, 266°09' from front daybeacon.					Black square daymark on skeleton tower.	F G light may be displayed during dredging operations. Maintained by U.S. Army Corps of Engineers. Aid maintained by U.S. Army Corps of Engineers.
TEXAS - Eighth District							
GALVESTON BAY ENTRANCE (Chart 11324)							
Galveston Channel							
23865 36065	- <i>Lighted Buoy 1</i> 50 feet outside channel limit.	29-20-16.366N 094-46-11.234W	FI G 4s		4	Green with yellow square.	
23870 36070	- LIGHT 2	29-20-14.828N 094-46-35.783W	Q R	17	3	TR-TY on pile.	Ra ref.
23875	SEAWOLF FISHING PIER LIGHT	29-20-17.700N 094-46-41.330W	FI Y 4s	16		On pier.	Private aid. Private aid.
23880 36075	- LIGHT 3	29-19-47.366N 094-46-28.734W	FI G 2.5s	17	4	SG-SY on pile.	Ra ref.
23885 36080	GRASSO MARINE DOCK LIGHTS (2)	29-19-24.000N 094-46-52.000W	FI R 2.5s	15		On end of dock.	Private aid.
23890 36085	GALVESTON ISLAND MARINA LIGHT	29-19-03.500N 094-46-40.000W	Q R	6			Private aid.
23895	GALVESTON TERMINAL DOCK LIGHT	29-18-42.600N 094-48-24.900W	FI (2)R 6s			On dock.	Private aid.
23897 36087	TEXAS INTERNATIONAL TERMINALS TURNING DOLPHIN EAST	29-18-33.976N 094-49-14.682W	FI W 2.5s	15		On dolphin.	Private aid.
23898 36088	TEXAS INTERNATIONAL TERMINALS TURNING DOLPHIN WEST	29-18-35.147N 094-49-20.155W				On dolphin.	Private aid.
Houston Ship Channel							
23900 36055	- <i>Entrance Lighted Buoy 18</i>	29-21-05.431N 094-46-58.678W	Q R		3	Red with yellow square.	
23905	- ENTRANCE OUTER RANGE FRONT LIGHT	29-20-08.778N 094-46-10.209W	F G	30		KRW on skeleton tower.	For downbound traffic. Visible 2° each side of rangeline.
23910	- ENTRANCE OUTER RANGE REAR LIGHT 1,794 yards, 138.4° from front light.	29-19-30.490N 094-45-31.333W	F G	75		KRW on skeleton tower.	Visible 2° each side of rangeline.
23915	- ENTRANCE INNER RANGE FRONT LIGHT	29-22-39.565N 094-48-43.424W	Q G	28		KRW on skeleton tower on piles.	
23920	- ENTRANCE INNER RANGE REAR LIGHT 2,509 yards, 318.3° from front light.	29-23-35.207N 094-49-40.006W	Iso G 6s	60		KRW on skeleton tower on piles.	Visible 4° each side of rangeline.
23925	- ENTRANCE INNER RANGE REAR LIGHT PASSING LIGHT	29-23-35.207N 094-49-40.006W	FI W 4s	12	5	On same structure as Galveston Channel Entrance Inner Range Rear Light.	

(1) No.	(2) Name and Location	(3) Position	(4) Characteristic	(5) Height	(6) Range	(7) Structure	(8) Remarks
TEXAS - Eighth District							
GALVESTON BAY ENTRANCE (Chart 11324)							
Houston Ship Channel							
Bolivar Roads Alternate Inbound Route							
23940	- RANGE FRONT LIGHT	29-22-53.308N 094-48-46.675W	Q G	27		KGR on skeleton tower on piles.	Visible all around; higher intensity 4° each side of centerline.
23945	- RANGE REAR LIGHT 1246 yards, 301.1° from front light.	29-23-12.438N 094-49-22.855W	Iso G 6s	56		KGR on skeleton tower on platform.	Visible 1.5° each side of rangeline.
23950	- RANGE REAR PASSING LIGHT	29-23-12.435N 094-49-22.861W	Fl W 4s	12	3	On same structure as Bolivar Roads Alternate Inbound Range Rear Light.	
Houston Ship Channel							
23955	- Lighted Buoy 25	29-22-00.858N 094-48-13.207W	Fl G 4s		4	Green.	
23960	- Lighted Buoy 26	29-22-08.394N 094-47-59.235W	Q R		3	Red.	
23970	LOWER GALVESTON BAY OUTER RANGE FRONT LIGHT	29-20-52.852N 094-47-31.444W	Fl G 2.5s (NIGHT) Fl G 2.5s (NIGHT) Fl W 2.5s (DAY)	39 45 42		On piles.	DAY: Visible 2° each side of range line. NIGHT: Visible all around, higher intensity on range line.
23975	LOWER GALVESTON BAY OUTER RANGE REAR LIGHT 3,632 yards, 156.2° from front light.	29-19-14.143N 094-46-41.839W	Oc G 4s (NIGHT) Oc W 4s (DAY)	135 132		On skeleton tower on piles.	Visible 2° each side of range line.
23980	LOWER GALVESTON BAY OUTER RANGE REAR LIGHT PASSING LIGHT	29-19-14.143N 094-46-41.839W	Fl W 4s	40	5	On same structure as Lower Galveston Bay Outer Range Rear Light.	
23985	- Lighted Buoy 27	29-22-41.371N 094-48-33.381W	Fl G 2.5s		4	Green.	
23995	- Lighted Buoy 29	29-23-12.410N 094-48-48.998W	Fl (2)G 6s		4	Green.	
24000	- Lighted Buoy 30	29-23-17.200N 094-48-36.584W	Fl (2)R 6s		3	Red.	
24005	- Lighted Buoy 31	29-23-43.697N 094-49-04.736W	Fl G 2.5s		4	Green.	
24010	- Lighted Buoy 32	29-23-48.396N 094-48-52.275W	Fl R 2.5s		3	Red.	
24012	Texas A&M Lighted Oceanographic Buoy GB2	29-24-11.510N 094-48-16.560W	Fl Y 2.5s			Yellow discus buoy.	Maintained by Texas A&M University. Private aid.
24015	- Lighted Buoy 33	29-24-24.960N 094-49-25.412W	Fl G 4s		4	Green.	
24020	- Lighted Buoy 34	29-24-29.647N 094-49-13.015W	Fl R 4s		4	Red.	
24025	- LIGHT 35	29-25-01.229N 094-49-44.063W	Fl G 6s	17	4	SG on pile.	Ra ref.
UPPER GALVESTON BAY							
Houston Ship Channel							
24040	- LIGHT 36	29-25-06.053N 094-49-31.079W	Fl R 6s	17	4	TR on pile.	Ra ref.
24045	- LIGHT 37	29-25-37.292N 094-50-02.123W	Fl G 2.5s	17	4	SG on pile.	Ra ref.
24050	- LIGHT 38	29-25-42.103N 094-49-49.263W	Fl R 2.5s	17	3	TR on pile.	Ra ref.
24055	LOWER GALVESTON BAY INNER RANGE FRONT LIGHT	29-30-28.793N 094-52-21.895W	Fl G 2.5s (NIGHT) Fl W 2.5s (DAY)	40 43		On pile.	DAY: Visible 2° each side of range line. NIGHT: Visible all around, higher intensity on range line.

(1) No.	(2) Name and Location	(3) Position	(4) Characteristic	(5) Height	(6) Range	(7) Structure	(8) Remarks
TEXAS - Eighth District							
UPPER GALVESTON BAY							
Houston Ship Channel							
24060	LOWER GALVESTON BAY INNER RANGE REAR LIGHT 1999 yards, 336.2° from front light.	29-31-24.121N 094-52-49.294W	Iso G 6s (NIGHT) Iso W 6s (DAY)	118 115		On skeleton tower on piles.	Visible 2° each side of range line.
24065	LOWER GALVESTON BAY INNER RANGE REAR LIGHT PASSING LIGHT	29-31-24.134N 094-52-49.298W	FI W 4s	40	6	On same structure as Lower Galveston Bay Inner Range Rear Light.	
24070	- LIGHT 39	29-26-13.475N 094-50-20.427W	FI (2)G 6s	17	4	SG on pile.	Ra ref.
24075	- LIGHT 40	29-26-18.533N 094-50-07.569W	FI (2)R 6s	17	3	TR on pile.	Ra ref.
24077	HOUSTON PILOTS SCIENTIFIC PLATFORM LIGHT	29-26-17.280N 094-50-02.800W	FI W 2.5s			Marks small platform.structure.	Private aid.
24080	- LIGHT 41	29-26-49.765N 094-50-38.631W	FI G 2.5s	17	4	SG on pile.	Ra ref.
24085	- LIGHT 42	29-26-54.575N 094-50-25.752W	FI R 2.5s	17	3	TR on pile.	Ra ref.
24090	- LIGHT 43	29-27-25.959N 094-50-56.915W	FI G 4s	17	4	SG on pile.	Ra ref.
24095	- LIGHT 44	29-27-30.951N 094-50-44.004W	FI R 4s	17	3	TR on pile.	Ra ref.
24100	- LIGHT 45	29-28-02.439N 094-51-15.296W	FI G 6s	17	4	SG on pile.	Ra ref.
24105	- LIGHT 46	29-28-07.208N 094-51-02.269W	FI R 6s	17	4	TR on pile.	Ra ref.
24110	- LIGHT 47 235 feet outside channel limit.	29-28-38.498N 094-51-33.465W	FI G 2.5s	17	4	SG on pile.	Ra ref.
24115	- LIGHT 48	29-28-43.413N 094-51-20.491W	FI R 2.5s	17	4	TR on pile.	Ra ref.
24120	- LIGHT 49	29-29-14.854N 094-51-51.721W	FI (2)G 6s	17	4	SG on pile.	Ra ref.
24125	- LIGHT 50	29-29-19.621N 094-51-38.819W	FI (2)R 6s	17	4	TR on pile.	Ra ref.
Trinity River Channel							
24130	- LIGHT 1	29-31-48.283N 094-48-56.963W	FI G 2.5s	17	3	SG on pile.	Ra ref.
24135	- Daybeacon 2	29-31-59.871N 094-48-35.735W				TR on pile.	Ra ref.
24140	- Daybeacon 3	29-32-13.143N 094-48-21.304W				SG on pile.	Ra ref.
24155	- LIGHT 7	29-32-49.981N 094-47-26.084W	FI G 4s	17	4	SG on pile.	Ra ref.
24160	- Daybeacon 9	29-32-49.021N 094-46-46.462W				SG on pile.	Ra ref.
24165	- LIGHT 10	29-32-45.257N 094-46-20.507W	FI R 2.5s	17	3	TR on pile.	Ra ref.
Houston Ship Channel							
24170	- LIGHT 51	29-29-31.421N 094-52-02.154W	Q G	17	4	SG on pile.	Ra ref. Ra ref.
24175	- LIGHT 52	29-29-38.724N 094-51-48.706W	Q R	17	4	TR on pile.	Ra ref.
24180	- LIGHT 53	29-30-13.683N 094-52-30.567W	FI G 2.5s	17	3	SG on pile.	
24185	- LIGHT 54	29-30-19.252N 094-52-21.208W	FI R 2.5s	17	3	TR on pile.	Ra ref.
24190	Redfish Island Shoal South Daybeacon	29-30-19.332N 094-53-09.030W				NR on pile.	Ra ref.
24195	REDFISH ISLAND SHOAL LIGHT	29-31-25.637N 094-53-38.891W	FI W 6s	17	5	NG on pile.	

(1) No.	(2) Name and Location	(3) Position	(4) Characteristic	(5) Height	(6) Range	(7) Structure	(8) Remarks
TEXAS - Eighth District							
UPPER GALVESTON BAY							
Houston Ship Channel							
24200	Redfish Island Shoal North Daybeacon	29-31-02.871N 094-53-55.949W				NG on pile.	Ra ref.
24205	UPPER GALVESTON BAY OUTER RANGE FRONT LIGHT	29-28-55.260N 094-51-23.512W	Q G	39		KRW on skeleton tower on piles.	Visible 2° each side of rangeline.
24210	UPPER GALVESTON BAY OUTER RANGE REAR LIGHT 1,492 yards, 146° from front light.	29-28-18.794N 094-50-55.635W	Iso G 6s	65		KRW on skeleton tower on piles.	Visible 2° each side of rangeline.
24215	UPPER GALVESTON BAY INNER RANGE FRONT LIGHT	29-37-08.388N 094-57-42.673W	Q W	25		KRW on piles.	Visible only on rangeline.
24220	UPPER GALVESTON BAY INNER RANGE REAR LIGHT 1,587 yards, 326.1° from front light.	29-37-47.468N 094-58-12.751W	Iso W 6s	68		KRW on skeleton tower on piles.	Visible only on rangeline.
24225	- LIGHT 55	29-30-46.633N 094-52-55.789W	FI G 4s	17	4	SG on pile.	Ra ref.
24230	- LIGHT 56	29-30-52.076N 094-52-46.451W	FI R 4s	17	4	TR on pile.	Ra ref.
24235	- LIGHT 57	29-31-19.456N 094-53-21.117W	FI G 2.5s	17	4	SG on pile.	Ra ref.
24240	- LIGHT 58	29-31-24.882N 094-53-11.604W	FI R 2.5s	17	4	TR on pile.	Ra ref.
24245	- LIGHT 59 500 feet from the channel centerline.	29-31-52.356N 094-53-46.341W	FI (2)G 6s	17	4	SG on pile.	Ra ref.
24250	- LIGHT 60	29-31-57.748N 094-53-36.861W	FI (2)R 6s	17	4	TR on pile.	Ra ref.
24255	- LIGHT 61	29-32-23.190N 094-54-10.153W	FI G 2.5s	17	4	SG on pile.	Ra ref.
24260	- LIGHT 62	29-32-28.735N 094-54-00.619W	FI R 2.5s	17	4	TR on pile.	Ra ref.
South Boater Cut							
24265	- LIGHT 1 50 feet outside channel limit.	29-32-35.141N 094-53-12.199W	FI G 4s	17	4	SG on pile.	Ra ref.
24270	- Daybeacon 3 50 feet outside channel limit.	29-32-32.016N 094-53-37.045W				SG on pile.	Ra ref.
24275	- Daybeacon 4 50 feet outside channel limit.	29-32-36.047N 094-53-37.652W				TR on pile.	Ra ref.
24280	- Daybeacon 5 50 feet outside channel limit.	29-32-24.227N 094-54-39.369W				SG on pile.	
24285	- Daybeacon 6 50 feet outside channel limit.	29-32-28.246N 094-54-39.978W				TR on pile.	
24286	<i>Galveston Bay Cruising Association Lighted Sailing Buoy</i>	29-31-19.950N 094-55-29.690W	FI W 2.5s			Marks sailboat race turning point.	Private aid.
24290	- LIGHT 8	29-32-25.104N 094-55-04.828W	FI R 4s	17	3	TR on pile.	Ra ref.
Houston Ship Channel							
24295	- LIGHT 63	29-32-58.047N 094-54-36.877W	FI G 4s	17	3	SG on pile.	
24300	- LIGHT 64	29-33-03.463N 094-54-27.392W	FI R 4s	17	4	TR on pile.	Ra ref.
24305	- LIGHT 65	29-33-30.943N 094-55-02.132W	FI G 6s	17	4	SG on pile.	Ra ref.
24310	- LIGHT 66	29-33-36.282N 094-54-52.584W	FI R 6s	17	4	TR on pile.	Ra ref.
24315	- LIGHT 67	29-34-03.780N 094-55-27.409W	FI G 2.5s	17	4	SG on pile.	Ra ref.
24320	- LIGHT 68 500 feet from the channel centerline.	29-34-09.147N 094-55-17.872W	FI R 2.5s	17	3	TR on pile.	Ra ref.

(1) No.	(2) Name and Location	(3) Position	(4) Characteristic	(5) Height	(6) Range	(7) Structure	(8) Remarks
TEXAS - Eighth District							
UPPER GALVESTON BAY							
Houston Ship Channel							
24325	- LIGHT 69 500 feet from the channel centerline.	29-34-36.538N 094-55-52.603W	Fl (2)G 6s	17	4	SG on pile.	Ra ref.
24330	- LIGHT 70	29-34-41.855N 094-55-43.055W	Fl (2)R 6s	17	4	TR on pile.	Ra ref.
24335	- NORTH BOATER CUT LIGHT 1 50 feet outside channel limit.	29-35-30.783N 094-55-05.724W	Fl G 4s	17	3	SG on pile.	Ra ref.
24340	- North Boater Cut Daybeacon 3 50 feet outside channel limit.	29-35-14.257N 094-55-33.882W				SG on pile.	Ra ref.
24345	- North Boater Cut Daybeacon 4 50 feet outside channel limit.	29-35-15.868N 094-55-35.023W				TR on pile.	Ra ref.
24350	- North Boater Cut Daybeacon 5 50 feet outside channel limit.	29-34-46.597N 094-56-20.552W				SG on pile.	Ra ref.
24355	- NORTH BOATER CUT LIGHT 6 50 feet outside channel limit.	29-34-48.118N 094-56-22.072W	Fl R 4s	17	3	TR on pile.	Ra ref.
24365	- LIGHT 71	29-35-09.369N 094-56-17.905W	Fl G 2.5s	17	4	SG on pile.	Ra ref.
24370	- LIGHT 72	29-35-14.726N 094-56-08.401W	Fl R 2.5s	17	4	TR on pile.	Ra ref.
24372	<i>Texas A&M Lighted Oceanographic Buoy GB1</i>	29-35-10.640N 094-57-12.010W	Fl Y 2.5s			Yellow discus buoy.	Maintained by Texas A&M University. Private aid.
24375	- LIGHT 73 500 feet from the channel centerline.	29-35-42.359N 094-56-43.291W	Fl G 4s	17	3	SG on pile.	Ra ref.
24380	- LIGHT 74 500 feet from the channel centerline.	29-35-47.726N 094-56-33.781W	Fl R 4s	17	3	TR on pile.	Ra ref.
24382	- LIGHT 74A	29-36-11.344N 094-56-51.235W	Fl R 2.5s	17	3	TR on pile.	Ra ref.
24385	- LIGHT 75	29-36-26.609N 094-57-18.036W	Q G	17	4	SG on pile.	Ra ref.
24390	- LIGHT 76	29-36-32.543N 094-57-04.620W	Q R	17	4	TR on pile.	Ra ref.
24392	- LIGHT 76A	29-36-47.476N 094-57-12.411W	Fl R 2.5s	17	3	TR on pile.	Ra ref.
24395	MORGANS POINT APPROACH OUTER RANGE FRONT LIGHT 2,361 yards, 161.7° from front light.	29-35-46.927N 094-56-56.329W	Fl G 2.5s (NIGHT) Fl W 2.5s (DAY)	40 38		Skeleton tower on piles.	Visible 2° each side of rangeline.
24400	MORGANS POINT APPROACH OUTER RANGE REAR LIGHT	29-34-40.331N 094-56-31.191W	Iso G 6s (NIGHT) Iso W 6s (DAY)	111 109			Visible 2° each side of rangeline.
24405	MORGANS POINT APPROACH CHANNEL OUTER RANGE REAR PASSING LIGHT	29-34-40.349N 094-56-31.175W	Fl W 4s	38	6	On same structure as Morgans Point Approach Outer Range Rear Light.	
Five Mile Cut							
24410	- Buoy 2	29-36-33.347N 094-57-01.902W				Red nun.	
24415	- Buoy 4	29-36-35.519N 094-56-32.626W				Red nun.	
24420	- Buoy 6	29-36-36.707N 094-56-04.443W				Red nun.	
24425	- Daybeacon 7	29-36-42.065N 094-55-18.074W				SG on pile.	

(1) No.	(2) Name and Location	(3) Position	(4) Characteristic	(5) Height	(6) Range	(7) Structure	(8) Remarks
TEXAS - Eighth District							
UPPER GALVESTON BAY							
Houston Ship Channel							
Bayport Ship Channel							
24430	- OUTER RANGE FRONT LIGHT	29-36-52.280N 094-57-07.419W	Q G (NIGHT) Q W (DAY)	28 25		Skeleton tower on piles.	
24435	- OUTER RANGE FRONT PASSING LIGHT	29-36-52.280N 094-57-07.419W	FI W 4s	14	3	On same structure as Bayport Ship Channel Outer Range Front Light.	
24440	- OUTER RANGE REAR LIGHT 3,500 yards, 88.9° from front light.	29-36-54.261N 094-55-08.491W	Iso G 6s (NIGHT) Iso W 6s (DAY)	96 92		Skeleton tower on piles.	
24445	- OUTER RANGE REAR LIGHT PASSING LIGHT	29-36-54.261N 094-55-08.491W	FI W 4s	28	5	On same structure as Bayport Ship Channel Outer Range Rear Light.	
24450	- LIGHT 1	29-36-36.422N 094-57-24.192W	FI G 6s	17	4	SG on pile.	Ra ref.
24455	- JUNCTION LIGHT B 500 feet from the channel centerline.	29-37-09.607N 094-57-33.459W	FI (2+1)G 6s	17	4	JG on pile.	Ra ref.
24460	- LIGHT 2	29-36-59.245N 094-57-38.548W	FI R 2.5s	17	4	TR on pile.	Ra ref.
24467	LBC HOUSTON DIRECTIONAL SECTOR LIGHT	29-36-47.327N 095-01-40.496W	F R W G	160		On tower.	Long Range Light: FLG 269.4° to 269.2°. FG from 269.2° to 269.05°. GW from 269.05° to 268.85°. FW (on channel line) from 268.85° to 268.75°. RW from 268.75° to 268.55°. FR from 268.55° to 268.4°. FLR from 268.4° to 268.2°. Short Range Light: FG from 269.4° to 268.95°. FW (on channel line) from 268.95° to 268.65°. FR from 268.65° to 268.2°. Private aid.
24475	- LIGHT 3	29-36-43.330N 094-57-35.158W	FI G 2.5s	17	4	SG on pile.	Ra ref.
24480	- LIGHT 4	29-36-55.205N 094-57-50.144W	FI R 2.5s	17	4	TR on pile.	Ra ref.
24485	- LIGHT 5	29-36-47.855N 094-57-50.299W	FI G 4s	17	4	SG on pile.	Ra ref.
24490	- LIGHT 6	29-36-54.052N 094-58-41.100W	FI R 4s	17	4	TR on pile.	
24495	- LIGHT 7	29-36-47.509N 094-58-40.831W	FI G 6s	17	4	SG on pile.	Ra ref.
24500	- LIGHT 8	29-36-52.609N 094-59-32.061W	FI R 2.5s	17	4	TR on pile	Ra ref.
24505	- LIGHT 9	29-36-46.412N 094-59-18.907W	FI G 2.5s	17	4	SG on pile.	Ra ref.
Houston Ship Channel							
24520	- LIGHT 78 500 feet from channel centerline.	29-37-12.541N 094-57-22.719W	FI R 4s	17	3	TR on pile.	Ra ref.
24525	- LIGHT 81 500 feet from the channel centerline.	29-37-54.418N 094-57-50.431W	FI G 2.5s	17	4	SG on pile.	Ra ref.
24530	- LIGHT 82	29-37-57.318N 094-57-39.631W	FI R 2.5s	17	4	TR on pile.	Ra ref.
24535	- LIGHT 83	29-38-29.986N 094-58-03.911W	FI G 4s	17	4	SG on pile.	Ra ref.
24540	- LIGHT 84	29-38-33.018N 094-57-53.131W	FI R 4s	17	4	TR on pile.	Ra ref.

(1) No.	(2) Name and Location	(3) Position	(4) Characteristic	(5) Height	(6) Range	(7) Structure	(8) Remarks
TEXAS - Eighth District							
UPPER GALVESTON BAY							
Houston Ship Channel							
24545	- LIGHT 85	29-39-10.517N 094-58-19.230W	FI G 6s	17	4	SG on pile.	Ra ref.
24550	- LIGHT 86	29-39-13.425N 094-58-08.470W	FI R 6s	17	4	TR on dolphin.	Ra ref.
HOUSTON SHIP CHANNEL (Chart 11328)							
Houston Ship Channel							
24555	- LIGHT 87 500 feet from the channel centerline.	29-39-45.218N 094-58-32.331W	FI G 2.5s	17	3	SG on pile.	Ra ref.
24560	- LIGHT 88	29-39-48.327N 094-58-21.538W	FI R 2.5s	17	4	TR on pile.	Ra ref.
24565	- LIGHT 89	29-40-21.212N 094-58-44.844W	FI (2)G 6s	17	5	SG on pile.	Ra ref.
24570	- LIGHT 89A 125 feet outside channel limit.	29-40-37.248N 094-58-50.720W	FI G 4s	17	4	SG on pile.	Ra ref.
24575	- LIGHT 90	29-40-23.934N 094-58-35.046W	FI (2)R 6s	17	4	TR on pile.	Ra ref.
24580	- LIGHT 90A	29-40-39.713N 094-58-41.042W	FI R 4s	17	3	TR on pile.	Ra ref.
24585	MORGANS POINT APPROACH INNER RANGE FRONT LIGHT	29-41-22.508N 094-59-03.183W	FI G 2.5s (NIGHT) FI W 2.5s (DAY)	22 25		KRW on skeleton tower on piles.	Visible all around; higher intensity on the rangeline.
24590	MORGANS POINT APPROACH INNER RANGE REAR LIGHT 3,106 yards, 341.7° from front light.	29-42-50.114N 094-59-36.341W	Iso G 6s (NIGHT) Iso W 6s (DAY)	99 96		KRW on skeleton tower.	Visible only on the rangeline.
24595	- LIGHT 91	29-40-58.397N 094-58-59.560W	FI G 2.5s	17	3	SG on dolphin.	Ra ref.
24600	- LIGHT 92	29-41-02.033N 094-58-48.450W	FI R 2.5s	17	4	TR on pile.	Ra ref.
24605	BARBOURS CUT CROSSING RANGE FRONT LIGHT	29-40-42.378N 094-58-40.487W	Q R	25		KRW on skeleton tower on concrete block.	For downbound traffic. Visible 2° each side of rangeline.
24610	BARBOURS CUT CROSSING RANGE REAR LIGHT 223 yards, 146.8° from front light.	29-40-36.856N 094-58-39.329W	Iso R 6s	50		KRW on skeleton tower.	Visible 2° each side of rangeline.
Cedar Bayou Channel							
24615	- Buoy 2	29-41-02.725N 094-58-47.484W				Red nun.	Ra ref.
24620.01	- Buoy 3	29-41-11.126N 094-58-38.229W				Green can.	
24625	- Buoy 6	29-41-13.021N 094-58-26.322W				Red nun.	
24630	- Buoy 8	29-41-16.554N 094-58-18.746W				Red nun.	
24635	- Buoy 10	29-41-18.438N 094-58-07.157W				Red nun.	
24645	- <i>Lighted Buoy 14</i>	29-41-18.972N 094-57-55.213W	FI R 4s		4	Red.	
24650	- Buoy 16	29-41-12.371N 094-57-41.172W				Red nun.	
24655	- Buoy 18	29-41-05.152N 094-57-24.885W				Red nun.	
24660	- Buoy 20	29-40-53.916N 094-57-00.801W				Red nun.	
24665	- Buoy 22	29-40-45.077N 094-56-41.654W				Red nun.	
24670	- <i>Lighted Buoy 23</i>	29-40-41.183N 094-56-27.150W	FI G 4s		4	Green.	
24675	- Buoy 24	29-40-37.525N 094-56-27.758W				Red nun.	

(1) No.	(2) Name and Location	(3) Position	(4) Characteristic	(5) Height	(6) Range	(7) Structure	(8) Remarks
TEXAS - Eighth District							
HOUSTON SHIP CHANNEL (Chart 11328)							
Houston Ship Channel							
Cedar Bayou Channel							
24680	- Buoy 25	29-40-31.666N 094-56-16.662W				Green can.	
24685	- Buoy 26	29-40-29.737N 094-56-18.581W				Red nun.	
24690	- Buoy 27	29-40-23.729N 094-56-08.158W				Green can.	
24695	- Buoy 28	29-40-22.454N 094-56-10.112W				Red nun.	
24700	- Buoy 29	29-40-21.063N 094-56-02.195W				Green can.	
24705	- <i>Lighted Buoy 30</i>	29-40-19.005N 094-55-54.611W	FI R 4s		3	Red.	
24710	- <i>Lighted Buoy 31</i>	29-40-21.597N 094-55-54.279W	FI G 4s		4	Green.	
24715	- Buoy 33	29-40-27.463N 094-55-48.185W				Green can.	
24720	- Buoy 35	29-40-39.080N 094-55-45.366W				Green can.	
24725	- <i>Lighted Buoy 37</i>	29-40-53.369N 094-55-36.848W	FI G 6s		4	Green.	
24730	- Daybeacon 38	29-40-59.907N 094-55-20.356W				TR on pile.	Ra ref.
24735	- Daybeacon 39	29-41-01.501N 094-55-22.281W				SG on pile.	Ra ref.
24740	- Daybeacon 40	29-41-08.434N 094-55-11.662W				TR on pile.	Ra ref.
24745	- Buoy 42	29-41-21.304N 094-55-11.143W				Red nun.	
Houston Ship Channel							
24750	BARBOURS CUT JUNCTION LIGHT BC	29-41-12.315N 094-59-10.031W	FI (2+1)G 6s	17	4	JG pn pile.	Ra ref.
24752	ENTERPRISE PRODUCTS SPECIAL LIGHT A	29-41-09.110N 095-00-26.650W	FI Y 2.5s			Marks turning point for mooring.	Private aid.
24755	- LIGHT 93 125 feet outside channel limit.	29-41-17.619N 094-59-12.544W	FI G 4s	17	3	SG on pile.	Ra ref.
24760	UPPER MORGANS POINT INBOUND RANGE FRONT LIGHT	29-42-04.801N 095-00-02.426W	Q G	20		KRW on skeleton tower on piles.	Visible only on the rangeline.
24765	UPPER MORGANS POINT INBOUND RANGE FRONT PASSING LIGHT	29-42-04.818N 095-00-02.431W	FI W 4s	15	3	On same structure as Upper Morgans Point Inbound Range Front Light.	Ra Ref.
24770	UPPER MORGANS POINT INBOUND RANGE REAR LIGHT 235 yards, 312.5° from front light.	29-42-09.514N 095-00-08.316W	Iso G 6s	35		KRW on skeleton tower on piles.	Visible on rangeline only.
24775	UPPER MORGANS POINT OUTBOUND RANGE FRONT LIGHT	29-41-00.227N 094-58-45.119W	Q R	20		KRW on skeleton tower on piles.	Visible all around, higher intensity on rangeline. Ra ref.
24780	UPPER MORGANS POINT OUTBOUND RANGE REAR LIGHT	29-40-57.148N 094-58-41.280W	Iso R 6s	37		KRW on skeleton tower on pile platform.	Visible on rangeline only.
24785	- LIGHT 94 150 feet outside the channel limit.	29-41-22.989N 094-59-05.348W	FI R 4s	17	4	TR on pile.	Ra ref.
24790.1	- <i>Lighted Buoy 95</i>	29-41-33.819N 094-59-32.703W	FI G 6s		4	Green.	
24795	- LIGHT 96 120 feet outside the channel	29-41-40.041N 094-59-25.651W	FI R 6s	17	4	TR on pile.	Ra ref.
24800	- LIGHT 97 120 feet outside the channel	29-41-48.400N 094-59-51.989W	FI G 2.5s	17	4	SG on pile.	Ra ref.

(1) No.	(2) Name and Location	(3) Position	(4) Characteristic	(5) Height	(6) Range	(7) Structure	(8) Remarks
TEXAS - Eighth District							
HOUSTON SHIP CHANNEL (Chart 11328)							
Houston Ship Channel							
24805	- LIGHT 98 150 feet outside the channel	29-41-55.101N 094-59-45.592W	FI R 2.5s	17	4	TR on pile.	Ra ref.
24810	- LIGHT 99 100 feet outside the channel	29-41-53.450N 095-00-02.105W	FI G 4s	17	4	SG on pile.	Ra ref.
24815	- LIGHT 100 150 feet outside the channel	29-42-01.339N 094-59-58.391W	FI R 4s	17	4	TR on pile.	Ra ref.
Baytown Marina Channel							
24820	- Daybeacon 1	29-42-08.930N 095-00-04.880W				SG on pile.	Private aid.
24825	- Daybeacon 2	29-42-08.890N 095-00-03.400W				TR on pile.	Private aid.
24830	- Daybeacon 3	29-42-24.000N 094-59-53.207W				SG on pile.	Private aid.
24835	- Daybeacon 4	29-42-12.060N 095-00-03.070W				TR on pile.	Private aid.
24840	- Daybeacon 5	29-42-13.770N 095-00-04.120W				SG on pile.	Private aid.
24845	- Daybeacon 6	29-42-15.200N 095-00-02.460W				TR on pile.	Private aid.
24850	- Daybeacon 7	29-42-17.850N 095-00-03.370W				SG on pile.	Private aid.
24855	- Daybeacon 8	29-42-18.360N 095-00-01.850W				TR on pile.	Private aid.
24860	- Daybeacon 9	29-42-22.440N 095-00-02.320W				SG on pile.	Private aid.
24865	- Daybeacon 10	29-42-24.380N 095-00-00.790W				TR on pile.	Private aid.
24865.01	- Daybeacon 11	29-42-24.990N 095-00-01.850W				SG on pile.	Private aid.
24870	- Daybeacon 12	29-42-26.310N 095-00-00.530W				TR on pile.	Private aid.
24875	- LIGHT 13	29-42-27.130N 095-00-01.520W	FI G 2.5s			SG on pile.	Private aid.
Baytown Goose Creek Channel							
24880	- Daybeacon 1	29-42-26.410N 094-59-58.570W				SG on pile.	Private aid.
24885	- Daybeacon 2	29-42-25.740N 094-59-58.100W				TR on pile.	Private aid.
24890	- Daybeacon 3	29-42-25.480N 094-59-55.150W				SG on pile.	Private aid.
24895	- Daybeacon 4	29-42-23.910N 094-59-51.960W				TR on pile.	Private aid.
24900	- Daybeacon 5	29-42-23.860N 094-59-49.390W				SG on pile.	Private aid.
24905	- Daybeacon 6	29-42-22.790N 094-59-47.420W				TR on pile.	Private aid.
24910	- Daybeacon 7	29-42-22.430N 094-59-44.360W				SG on pile.	Private aid.
24915	- Daybeacon 8	29-42-21.910N 094-59-44.290W				TR on pile.	Private aid.
24920	- Daybeacon 9	29-42-22.480N 094-59-42.660W				SG on pile.	Private aid.
24925	- Daybeacon 10	29-42-21.950N 094-59-42.520W				TR on pile.	Private aid.
24930	- Daybeacon 11	29-42-22.770N 094-59-40.590W				SG on pile.	Private aid.
24935	- Daybeacon 12	29-42-22.240N 094-59-40.450W				TR on pile.	Private aid.
24940	- Daybeacon 13	29-42-23.460N 094-59-38.940W				SG on pile.	Private aid.
24945	- Daybeacon 14	29-42-23.060N 094-59-38.390W				TR on pile.	Private aid.

(1) No.	(2) Name and Location	(3) Position	(4) Characteristic	(5) Height	(6) Range	(7) Structure	(8) Remarks
TEXAS - Eighth District							
HOUSTON SHIP CHANNEL (Chart 11328)							
Houston Ship Channel							
Baytown Goose Creek Channel							
24950	- Daybeacon 15	29-42-25.250N 094-59-35.680W				SG on pile.	Private aid.
24955	- Daybeacon 16	29-42-24.830N 094-59-35.160W				TR on pile.	Private aid.
24960	- Daybeacon 17	29-42-27.040N 094-59-34.120W				SG on pile.	Private aid.
24965	- Daybeacon 18	29-42-26.810N 094-59-33.370W				TR on pile.	Private aid.
24970	- Daybeacon 19	29-42-28.840N 094-59-33.330W				SG on pile.	Private aid.
24975	- Daybeacon 20	29-42-30.510N 094-59-31.990W				TR on pile.	Private aid.
24980	- Daybeacon 21	29-42-32.620N 094-59-31.750W				SG on pile.	Private aid.
24985	- Daybeacon 22	29-42-34.090N 094-59-30.650W				TR on pile.	Private aid.
24990	- Daybeacon 23	29-42-34.240N 094-59-31.190W				SG on pile.	Private aid.
24995	- Daybeacon 24	29-42-36.080N 094-59-30.360W				TR on pile.	Private aid.
25000	- Daybeacon 25	29-42-37.190N 094-59-30.970W				SG on pile.	Private aid.
25005	- Daybeacon 26	29-42-38.170N 094-59-30.200W				TR on pile.	Private aid.
25010	- Daybeacon 27	29-42-41.100N 094-59-30.860W				SG on pile.	Private aid.
25015	- Daybeacon 28	29-42-41.070N 094-59-30.260W				TR on pile.	Private aid.
25020	- Daybeacon 29	29-42-43.020N 094-59-30.820W				SG on pile.	Private aid.
25025	- Daybeacon 30	29-42-45.910N 094-59-30.030W				TR on pile.	Private aid.
25027	- Daybeacon 31	29-42-46.370N 094-59-30.580W				SG on pile.	Private aid.
Baytown Marina Channel							
25030	- Daybeacon 14	29-42-29.900N 094-59-59.610W				TR on pile.	Private aid.
25035	- Daybeacon 15	29-42-30.010N 095-00-00.990W				SG on pile.	Private aid.
25040	- Daybeacon 16	29-42-33.100N 094-59-58.860W				TR on pile.	Private aid.
25045	- LIGHT 17	29-42-33.400N 095-00-00.340W	Fl G 2.5s			SG on pile.	Private aid.
25050	- Daybeacon 18	29-42-33.400N 094-59-55.300W				TR on pile.	Private aid.
25055	- Daybeacon 19	29-42-35.290N 095-00-00.450W				SG on pile.	Private aid.
Houston Ship Channel							
25060	LOWER RED LIGHT BEND INBOUND RANGE FRONT LIGHT	29-42-07.607N 095-01-01.136W	Q G	19		KRW on skeleton tower on piles.	Visible all around, higher intensity on rangeline.
25065	LOWER RED LIGHT BEND INBOUND RANGE REAR LIGHT 71 yards, 277.1° from front light.	29-42-07.867N 095-01-03.525W	Iso G 6s	26		KRW on skeleton tower on piles.	
25070	LOWER RED LIGHT BEND OUTBOUND RANGE FRONT LIGHT	29-41-58.520N 094-59-50.667W	Q R	24		KRW on skeleton tower on piles.	Visible all around, higher intensity on rangeline.
25075	LOWER RED LIGHT BEND OUTBOUND RANGE REAR LIGHT 176 yards, 095.0° from front light.	29-41-57.895N 094-59-44.723W	Iso R 6s	32		KRW on skeleton tower on piles.	Visible all around, higher intensity on rangeline.

(1) No.	(2) Name and Location	(3) Position	(4) Characteristic	(5) Height	(6) Range	(7) Structure	(8) Remarks
TEXAS - Eighth District							
HOUSTON SHIP CHANNEL (Chart 11328)							
Houston Ship Channel							
25080	- LIGHT 101 120 feet outside channel limit.	29-41-58.607N 095-00-23.979W	FI G 6s	17	4	SG on pile.	Ra ref.
25085	- LIGHT 102 200 feet outside the channel limit.	29-42-07.622N 095-00-21.289W	FI R 6s	17	4	TR on pile.	Ra ref.
25090	- LIGHT 101A 120 feet outside the channel limit.	29-42-01.469N 095-00-45.864W	FI G 4s	17	4	SG on pile.	Ra ref.
25095	- LIGHT 102A 120 feet outside channel limit.	29-42-11.978N 095-00-46.471W	FI R 4s	17	3	TR on pile.	Ra ref.
HOUSTON SHIP CHANNEL (Chart 11329)							
Houston Ship Channel							
25100	- LIGHT 103	29-42-15.087N 095-01-09.733W	FI G 2.5s	17	4	SG on pile.	Ra ref.
San Jacinto Bay Barge Channel							
25105	- Daybeacon 1	29-42-14.040N 095-01-12.980W				SG on pile.	Private aid.
25110	- Daybeacon 3	29-42-11.083N 095-01-21.019W				SG on pile.	Private aid.
25115	- Daybeacon 4	29-42-13.589N 095-01-31.851W				TR on pile.	Private aid.
25120	- Daybeacon 5	29-42-10.326N 095-01-36.227W				SG on pile.	Private aid.
25123	- Daybeacon 7	29-42-12.582N 095-01-40.471W				SG on pile.	Private aid.
25125	- Daybeacon 6	29-42-15.713N 095-01-39.466W				TR on pile.	Private aid.
25130	- Daybeacon 8	29-42-17.766N 095-01-47.398W				TR on pile.	Private aid.
25132	- Daybeacon 9	29-42-15.344N 095-01-48.175W				SG on pile.	Private aid.
25135	- Daybeacon 10	29-42-20.191N 095-01-56.404W				TR on pile.	Private aid.
25138	- Daybeacon 11	29-42-17.798N 095-01-57.636W				SG on pile.	Private aid.
25140	- Daybeacon 12	29-42-22.863N 095-02-06.194W				TR on pile.	Private aid.
25142	- Daybeacon 13	29-42-20.206N 095-02-06.667W				SG on pile.	Private aid.
25145	- Daybeacon 14	29-42-25.171N 095-02-14.479W				TR on pile.	Private aid.
25150	- Daybeacon 15	29-42-22.364N 095-02-14.979W				SG on pile.	Private aid.
25155	- Daybeacon 16	29-42-28.047N 095-02-24.799W				TR on pile.	Private aid.
25158	- Daybeacon 17	29-42-24.463N 095-02-23.171W				SG on pile.	Private aid.
25160	- Daybeacon 18	29-42-31.637N 095-02-38.009W				TR on pile.	Private aid.
25162	- Daybeacon 19	29-42-27.805N 095-02-35.763W				SG on pile.	Private aid.
25165	- Daybeacon 20	29-42-33.519N 095-02-44.728W				TR on pile.	Private aid.
25168	- Daybeacon 21	29-42-31.225N 095-02-48.779W				SG on pile.	Private aid.
25170	- Daybeacon 22	29-42-36.727N 095-02-56.074W				TR on pile.	Private aid.
25175	- Daybeacon 23	29-42-35.369N 095-03-03.752W				SG on pile.	Private aid.
25180	- Daybeacon 24	29-42-39.344N 095-03-02.279W				TR on pile.	Private aid.

(1) No.	(2) Name and Location	(3) Position	(4) Characteristic	(5) Height	(6) Range	(7) Structure	(8) Remarks
TEXAS - Eighth District							
HOUSTON SHIP CHANNEL (Chart 11329)							
Houston Ship Channel							
San Jacinto Bay Barge Channel							
25185	- Daybeacon 25	29-42-36.530N 095-03-07.471W				SG on pile.	Private aid.
25190	- Daybeacon 26	29-42-42.490N 095-03-08.272W				TR on pile.	Private aid.
25195	- Daybeacon 27	29-42-39.690N 095-03-13.057W				SG on pile.	Private aid.
25200	- Daybeacon 28	29-42-46.335N 095-03-14.911W				TR on pile.	Private aid.
Houston Ship Channel							
25205	- LIGHT 104	29-42-22.263N 095-01-02.460W	FI R 2.5s	17	4	TR on pile.	Ra ref.
25210	- LIGHT 105	29-42-29.546N 095-01-17.892W	FI G 4s	17	4	SG on pile.	Ra ref.
25215	- LIGHT 106	29-42-31.251N 095-01-07.549W	FI R 4s	17	3	TR on pile.	Ra ref.
25220	- LIGHT 107	29-42-52.522N 095-01-19.379W	FI G 6s	17	5	SG on pile.	Ra ref.
25230	UPPER RED LIGHT BEND INBOUND RANGE FRONT LIGHT	29-43-35.549N 095-01-13.740W	Q R	76		KRW on skeleton tower on piles.	For upbound traffic. Visible 2° each side of rangeline.
25235	UPPER RED LIGHT BEND INBOUND RANGE REAR LIGHT 910 yards, 358.25 from front light.	29-44-02.583N 095-01-13.626W	Oc R 4s	151		KRW on skeleton tower on concrete block.	Visible 4° each side of rangeline.
25240	UPPER RED LIGHT BEND OUTBOUND RANGE FRONT LIGHT	29-42-22.114N 095-01-16.007W	Q R	21		KRW on skeleton tower on piles.	Visible all around; higher intensity on rangeline.
25245	UPPER RED LIGHT BEND OUTBOUND RANGE REAR LIGHT 363 yards, 180.2° from front light.	29-42-11.343N 095-01-16.076W	Iso R 6s	26		KRW on skeleton tower on piles.	Visible 14° each side of rangeline.
25250	- LIGHT 109	29-43-15.250N 095-01-20.009W	FI G 4s	17	5	SG on pile.	Ra ref.
25260	Exxon Black Duck Bay Obstruction Buoy	29-43-16.122N 095-00-50.856W				NW with orange band, orange diamond, worded DANGER.	Private aid.
25265	- LIGHT 109A	29-43-25.320N 095-01-23.936W	FI G 6s	17	4	SG on pile.	Ra ref.
25275	- LIGHT 111	29-43-39.396N 095-01-37.997W	FI G 2.5s	17	4	SG on pile.	Ra ref.
25280	EXXON DOCK 2 LIGHT	29-43-37.000N 095-01-17.500W	FI R 2.5s	20		On pilings.	Private aid.
25285	EXXON DOCK 5 LIGHT	29-43-39.400N 095-01-23.000W	FI R 2.5s	22		On pilings.	Private aid.
Baytown Bend Tower Obstruction							
25300	- LIGHT A	29-43-39.700N 095-01-41.400W	Q W			On base of lattice tower.	Private aid.
25305	- LIGHT B	29-43-41.200N 095-01-43.700W	Q W	12		On base of tower.	Private aid.
25310	- LIGHT C	29-43-52.200N 095-01-34.800W	Q W			On base of lattice tower.	Private aid.
25315	- LIGHT D	29-43-51.000N 095-01-29.300W	Q W			On base of lattice tower.	Private aid.
25317	CENTERPOINT ENERGY TOWER FOUNDATION PROTECTION CELL LIGHTS (6)	29-43-42.320N 095-01-47.572W	FI W 2.5s			Marks highline tower foundation concrete protection cells.	Private aid.
Houston Ship Channel							
25320	LOWER PEGGY'S LAKE INBOUND RANGE FRONT LIGHT	29-43-57.019N 095-03-08.984W	Q R (NIGHT) Q R (DAY)	70 73		KRW on skeleton tower on piles.	Visible 2° each side of rangeline.

(1) No.	(2) Name and Location	(3) Position	(4) Characteristic	(5) Height	(6) Range	(7) Structure	(8) Remarks
TEXAS - Eighth District							
HOUSTON SHIP CHANNEL (Chart 11329)							
Houston Ship Channel							
25325	LOWER PEGGY'S LAKE INBOUND RANGE REAR LIGHT 533 yards, 274.9° from front light.	29-43-58.910N 095-03-27.004W	Iso R 6s (NIGHT) Iso R 6s (DAY)	132 138		KRW on skeleton tower on block. On same structure as Lower Crossover Outbound Range Rear Light.	Visible 2° each side of rangeline.
25330	LOWER PEGGY'S LAKE OUTBOUND RANGE FRONT LIGHT	29-43-43.807N 095-01-20.236W	Q R	97		KRW on skeleton tower on piles.	Visible 4° each side of rangeline. Lighted throughout 24 hours.
25335	LOWER PEGGY'S LAKE OUTBOUND RANGE REAR LIGHT 265 yards, 095.5 from front light.	29-43-42.846N 095-01-11.280W	Oc R 4s	137		Skeleton Tower on piles	Visible 4° each side of rangeline. Lighted throughout 24 hours.
25340	- <i>Lighted Buoy 112</i>	29-43-50.037N 095-01-35.938W	FI R 4s		3	Red.	Ra ref.
25345	- LIGHT 111A	29-43-43.870N 095-01-53.195W	FI G 2.5s	17	4	SG on pile.	Ra ref.
25349	- LIGHT 112A	29-43-52.721N 095-01-44.478W	Q R	17	3	TR on pile.	Ra ref.
25350	- LIGHT 112B	29-43-53.859N 095-01-54.491W	FI R 2.5s	17	3	TR on pile.	Ra ref.
25355	- LIGHT 113	29-43-46.028N 095-02-16.165W	FI G 4s	17	4	SG on pile.	Ra ref.
25360	- LIGHT 114	29-43-55.906N 095-02-15.647W	FI R 4s	17	4	TR on pile.	Ra ref.
25365	- LIGHT 114A	29-43-55.618N 095-02-27.437W	FI R 6s	17	4	TR on pile.	Ra ref.
25370	- LIGHT 113B	29-43-48.877N 095-02-38.053W	FI G 4s	17	4	SG on pile.	Ra ref.
25380	- LIGHT 114B	29-43-57.188N 095-02-37.703W	FI R 4s	17	4	TR on pile.	Ra ref.
25385	- LIGHT 115 118 feet outside channel limit.	29-43-51.018N 095-02-49.631W	FI G 2.5s	17	4	SG on pile.	Ra ref.
25390	- LIGHT 116	29-44-02.586N 095-02-55.389W	FI R 2.5s	17	4	TR on pile.	Ra ref.
25392	BATTLEGROUND OIL BOSTCO TERMINAL DOWNSTREAM PILE LIGHT	29-43-52.860N 095-02-58.300W	FI W 2.5s			Marks downstream pile.	Private aid.
25392.01	BATTLEGROUND OIL BOSTCO TERMINAL UPSTREAM PILE LIGHT	29-44-05.270N 095-03-19.400W	FI W 2.5s			Marks upstream pile.	Private aid.
25392.02	BATTLEGROUND OIL BOSTCO TERMINAL UPSTREAM TURNING BASIN PILE LIGHT	29-44-11.050N 095-03-05.380W	FI W 2.5s			Marks upstream turning basin piling.	Private aid.
25392.03	BATTLEGROUND OIL BOSTCO TERMINAL DOWNSTREAM TURNING BASIN PILE LIGHT	29-44-08.970N 095-03-01.710W	FI W 2.5s			Marks downstream turning basin piling.	Private aid.
25394	BOSTCO PILING LIGHTS (2)	29-43-58.446N 095-03-07.642W	FI W 2.5s				Private aid.
25395	UPPER PEGGY'S LAKE INBOUND RANGE FRONT LIGHT	29-44-24.858N 095-03-41.304W	Q R	25		KRW on skeleton tower on pile.	Visible all around; higher intensity on rangeline.
25400	UPPER PEGGY'S LAKE INBOUND RANGE REAR LIGHT 201 yards, 303.0° from front light.	29-44-28.107N 095-03-47.045W	Iso R 6s	35		KRW on skeleton tower on piles.	Visible 4° each side of rangeline.
25405	UPPER PEGGY'S LAKE OUTBOUND RANGE FRONT LIGHT	29-43-47.423N 095-02-38.840W	Q R	26		KRW on skeleton tower on piles.	Visible all around; higher intensity on rangeline.
25410	EXXON GOAT ISLAND DOCK LIGHT	29-44-02.300N 095-02-42.100W	FI R 2.5s			On. pile.	Private aid.

(1) No.	(2) Name and Location	(3) Position	(4) Characteristic	(5) Height	(6) Range	(7) Structure	(8) Remarks
TEXAS - Eighth District							
HOUSTON SHIP CHANNEL (Chart 11329)							
Houston Ship Channel							
25415	UPPER PEGGY'S LAKE OUTBOUND RANGE REAR LIGHT 223 yards, 122.9° from front light.	29-43-43.819N 095-02-32.470W	Iso R 6s	35		KRW on skeleton tower on pile.	Visible 1.5° each side of rangeline.
25420	- LIGHT 117 210 feet outside channel limit.	29-44-08.672N 095-03-24.383W	Q G	17	3	SG on pile.	Ra ref.
25425	- LIGHT 118	29-44-16.949N 095-03-18.961W	Q R	17	4	TR on pile.	Ra ref.
25430	- LIGHT 117A	29-44-15.818N 095-03-32.431W	FI G 4s	17	4	SG on pile.	Ra ref.
25435	- LIGHT 119 131 feet outside channel limit.	29-44-24.063N 095-03-38.853W	FI G 2.5s	17	4	SG on pile.	Ra ref.
25440	- LIGHT 120	29-44-28.779N 095-03-29.546W	FI R 2.5s	17	3	TR on pile.	Ra ref.
25445	- LIGHT 121 198 feet outside channel limit.	29-44-41.418N 095-03-48.932W	FI G 4s	17	4	SG on pile.	Ra ref.
25450	- LIGHT 121A 135 feet outside channel limit.	29-45-08.218N 095-04-02.232W	FI G 2.5s	17	4	SG on pile.	Ra ref.
25455	- LIGHT 122	29-44-45.318N 095-03-39.332W	FI R 4s	17	4	TR on pile.	Ra ref.
25460	- LIGHT 122A	29-45-11.447N 095-03-51.953W	FI R 2.5s	17	4	TR on pile.	Ra ref.
25465	CROSSOVER INBOUND RANGE FRONT LIGHT	29-45-35.849N 095-04-10.150W	Q G	28		KRW on skeleton tower on piles.	Visible 1.5° each side of range line.
25470	CROSSOVER INBOUND RANGE FRONT PASSING LIGHT	29-45-35.849N 095-04-10.150W	Q R	12	3	KRW on skeleton tower on piles. On same structure as Crossover Inbound Range Front Light.	Ra ref.
25475	CROSSOVER INBOUND RANGE REAR LIGHT 557 yards, 335.4° from front light.	29-45-50.885N 095-04-18.043W	Iso G 6s	50		KRW on skeleton tower on piles.	Visible 1.5° each side of range line.
25480	CROSSOVER OUTBOUND RANGE FRONT LIGHT	29-44-07.334N 095-03-25.940W	Q R (NIGHT) Q R (DAY)	33 30		KRW on skeleton tower on piles.	Visible 1.5° each side of rangeline (Day), Visible 14° each side of rangeline (Night).
25485	CROSSOVER OUTBOUND RANGE REAR LIGHT	29-44-01.494N 095-03-22.874W	Iso R 6s (NIGHT) Iso R 6s (DAY)	60 63		KRW on skeleton tower on piles. On same structure as Peggy's Lake Inbound Range Rear Light.	Visible 2° each side of rangeline.
25490	- LIGHT 123 180 feet outside channel limit.	29-45-16.880N 095-04-07.360W	FI G 6s	17	4	SG on pile.	Ra ref.
25495	- LIGHT 124 122 feet outside channel limit.	29-45-21.098N 095-03-58.154W	FI R 6s	17	4	TR on pile.	Ra ref.
25500	- LIGHT 124A	29-45-28.922N 095-04-04.009W	FI R 2.5s	17	4	TR on pile.	Ra ref.
25505	- LIGHT 125 240 feet outside channel limit.	29-45-27.501N 095-04-18.610W	FI G 4s	17	4	SG on pile.	Ra ref.
25510	- LIGHT 125A 320 feet outside channel limit.	29-45-32.892N 095-04-29.154W	FI G 2.5s	17	3	SG on pile.	Ra ref.
25515	- LIGHT 126 167 feet outside channel limit.	29-45-34.623N 095-04-10.703W	Q R	17	4	TR on pile.	Ra ref.
25520	- LIGHT 126A	29-45-41.317N 095-04-22.325W	FI R 2.5s	17	3	TR on pile.	Ra ref.

(1) No.	(2) Name and Location	(3) Position	(4) Characteristic	(5) Height	(6) Range	(7) Structure	(8) Remarks
TEXAS - Eighth District							
HOUSTON SHIP CHANNEL (Chart 11329)							
Houston Ship Channel							
25525	LYNCHBURG INBOUND RANGE FRONT LIGHT	29-45-57.256N 095-04-56.673W	Q R	17		KRW on dolphin.	Visible all around; higher intensity on rangeline.
25530	LYNCHBURG INBOUND RANGE REAR LIGHT 245 yards, 301.7° from front light.	29-46-01.284N 095-05-03.631W	Iso R 6s	37		KRW on skeleton tower on piles.	Visible 4° each side of rangeline.
25535	LYNCHBURG OUTBOUND RANGE FRONT LIGHT	29-45-19.638N 095-03-55.442W	Q G	25		KRW on skeleton tower on piles.	Visible 4° each side of rangeline.
25540	LYNCHBURG OUTBOUND RANGE REAR LIGHT	29-45-16.685N 095-03-50.349W	Iso G 6s	35		KRW on skeleton tower on piles.	Visible 4° each side of rangeline.
25545	CIWA PIPELINE LIGHT A	29-45-38.000N 095-04-37.000W	FI G 2.5s	6		On dolphin.	Private aid.
25550	CIWA PIPELINE LIGHT B	29-45-39.000N 095-04-38.000W	FI G 2.5s	11		On 40 foot diameter steel dolphin.	Private aid.
25555	SAN JACINTO JUNCTION LIGHT SJ	29-45-57.458N 095-04-53.648W	FI (2+1)R 6s	17	4	JR on pile.	Ra ref.
San Jacinto River							
<i>Positions of buoys frequently shifted with changing conditions.</i>							
25560	- Buoy 2	29-46-21.108N 095-04-36.638W				Red nun.	
25565	- Buoy 4	29-46-30.387N 095-04-34.406W				Red nun.	
25570	- Buoy 6	29-46-43.637N 095-04-30.455W				Red nun.	
25575	- Buoy 8	29-46-58.538N 095-04-18.820W				Red nun.	
25585	- Buoy 11	29-47-40.121N 095-03-31.609W				Green can.	
25590	- Buoy 13	29-47-57.010N 095-03-33.187W				Green can.	
25595	- Buoy 14	29-48-02.154N 095-03-32.030W				Red nun.	
25605	- Buoy 16	29-48-14.374N 095-04-04.351W				Red nun.	
25610	- Lighted Buoy 17	29-48-10.211N 095-04-19.526W	FI G 4s		4	Green.	
25615	- Buoy 18	29-48-12.758N 095-04-20.596W				Red nun.	
25620	- Buoy 19	29-48-03.710N 095-04-34.029W				Green can.	
25625	- Buoy 20	29-48-03.271N 095-04-42.060W				Red nun.	
25635	- Buoy 21	29-47-59.458N 095-04-41.759W				Green can.	
25640	- Buoy 22	29-47-55.218N 095-05-09.032W				Red nun.	
25660	- Buoy 26	29-48-30.618N 095-05-23.432W				Red nun.	
25665	- Buoy 27	29-48-10.818N 095-05-27.032W				Green can.	
25670	- Buoy 29	29-48-38.831N 095-05-28.237W				Green can.	
25680	- Buoy 32	29-48-46.437N 095-05-28.263W				Red nun.	
Houston Ship Channel							
25695	- LIGHT 127	29-45-42.965N 095-05-08.219W	FI G 4s	17	4	SG on pile.	
25700	- LIGHT 128 170 feet outside channel limit.	29-45-53.770N 095-05-05.710W	FI R 2.5s	17	3	TR on pile.	Ra ref.
25705	OLD RIVER TRANSMISSION TOWER LIGHT A	29-45-56.400N 095-05-15.500W	FI R 2.5s			On transmission tower.	Private aid.

(1) No.	(2) Name and Location	(3) Position	(4) Characteristic	(5) Height	(6) Range	(7) Structure	(8) Remarks
TEXAS - Eighth District							
HOUSTON SHIP CHANNEL (Chart 11329)							
Houston Ship Channel							
25710	OLD RIVER TRANSMISSION TOWER LIGHT B	29-45-50.500N 095-05-24.900W	FI G 2.5s			On transmission tower.	Private aid.
25715	- LIGHT 129 50 feet outside 12 foot curve.	29-45-39.286N 095-05-14.200W	Q G	17	4	SG on pile.	Ra ref.
25720	- LIGHT 130	29-45-37.748N 095-05-30.996W	FI R 2.5s	17	4	TR on pile.	Ra ref.
25725	- LIGHT 131	29-45-33.755N 095-05-20.946W	FI G 2.5s	17	4	SG on pile.	Ra ref.
25730	- LIGHT 131A 115 feet outside channel limit.	29-45-17.036N 095-05-27.789W	FI G 2.5s	17	4	SG on pile.	Ra ref.
25740	- LIGHT 133 260 feet outside channel limit.	29-45-09.028N 095-05-32.980W	FI G 2.5s	17	3	SG on pile.	Ra ref.
25742	- Security Zone Marker 1	29-45-19.395N 095-05-43.263W				NW on piles worded: United States Coast Guard, SECURITY ZONE - KEEP OUT, Vessels Not Authorized Entry Pursuant to 33 CFR Part 165.814 are Prohibited.	
25745	HOUSTON FUEL OIL TERMINAL EAST DOCK LIGHTS (2)	29-45-13.500N 095-05-47.200W	FI R 2.5s			Marks east dock #4 location.	Private aid.
25750	HOUSTON FUEL OIL TERMINAL UPPER DOLPHIN LIGHT	29-45-02.000N 095-05-54.000W	FI R 2.5s	21		On dolphin.	Private aid.
25755	HOUSTON FUEL OIL TERMINAL DOCK LIGHT	29-44-58.000N 095-05-59.000W	FI R 2.5s	21		On dock.	Private aid.
25760	HOUSTON FUEL OIL TERMINAL LOWER DOLPHIN LIGHT	29-44-57.000N 095-06-03.000W	FI R 2.5s	21		On dolphin.	Private aid.
25762	Tucker Bayou Security Zone Marker	29-44-31.959N 095-05-59.391W				NW on piles worded: United States Coast Guard, SECURITY ZONE - KEEP OUT, Vessels Not Authorized Entry Pursuant to 33 CFR Part 165.814 are Prohibited.	
25770	<i>R & H Inc. Outfall Lighted Buoy</i>	29-44-27.781N 095-06-24.720W	FI W 4s			White with orange bands.	Private aid.
25772	<i>Clean Harbors Outfall Lighted Buoy</i>	29-44-32.633N 095-06-17.389W	FI W 4s			White with orange bands.	Private aid.
25773	<i>Lubrizol Lighted Danger Buoy</i>	29-44-23.840N 095-06-34.410W	FI W 2.5s			White with orange bands.	Private aid.
25775	- LIGHT 139 150 feet outside channel limit.	29-44-17.150N 095-06-56.150W	FI G 4s	17	4	SG on pile.	
25780	- LIGHT 144	29-44-12.436N 095-08-30.902W	FI R 2.5s	17	4	TR on pile.	
25785.01	- <i>Lighted Buoy 145</i>	29-44-04.870N 095-08-28.916W	FI G 4s		4		Green.
25787	KINDER MORGAN LIGHTED PIPELINE MARK	29-44-03.973N 095-08-48.637W	FI W 2.5s			Marks pipeline south crossing point.	Private aid.
25787.01	KINDER MORGAN LIGHTED PIPELINE MARK	29-44-16.374N 095-08-47.475W	FI W 2.5s			Marks pipeline north crossing point.	Private aid.
25790	- LIGHT 146 150 feet outside channel limit.	29-44-18.974N 095-09-15.534W	FI R 4s	17	4	TR on pile.	
25810	- LIGHT 152 150 feet outside channel limit.	29-44-49.886N 095-10-02.835W	FI R 2.5s	17	4	TR on pile.	Ra ref.

(1) No.	(2) Name and Location	(3) Position	(4) Characteristic	(5) Height	(6) Range	(7) Structure	(8) Remarks
TEXAS - Eighth District							
HOUSTON SHIP CHANNEL (Chart 11329)							
Houston Ship Channel							
25815	- LIGHT 160	29-44-09.882N 095-12-21.810W	FI R 2.5s	17	3	TR on pile.	
25820	- LIGHT 162 150 feet outside channel limit.	29-43-43.850N 095-12-36.993W	FI R 4s	17	4	TR on pile.	
25822	Vinces Bayou Security Zone Marker	29-43-21.026N 095-13-26.842W				NW on piles worded: United States Coast Guard, SECURITY ZONE - KEEP OUT, Vessels Not Authorized Entry Pursuant to 33 CFR Part 165.814 are Prohibited.	
25823	KINDER MORGAN MOORING DOLPHIN LIGHT	29-43-36.633N 095-13-27.940W	FI W 2.5s			Marks outermost upstream dock mooring dolphin.	Private aid.
25825	SIMS BAYOU DOCK LIGHTS (2)	29-43-02.100N 095-14-36.800W	FI G 2.5s	13		On steel pile dolphin.	Private aid.
25826	Sims Bayou Security Zone Marker	29-43-00.293N 095-14-38.407W				NW on piles worded: United States Coast Guard, SECURITY ZONE - KEEP OUT, Vessels Not Authorized Entry Pursuant to 33 CFR Part 165.814 are Prohibited.	
25830	VALERO REFINING FIRE PUMP DOCK LIGHTS (2)	29-43-32.800N 095-15-24.400W	FI G 2.5s	17		On dock.	Private aid.
25835	VALERO REFINING CO. DOCK LIGHTS (2).	29-43-15.120N 095-14-59.020W	FI G 2.5s	15		On dolphins.	Private aid.
25843	Brays Bayou Security Zone Marker	29-43-38.067N 095-16-43.024W				NW on piles worded: United States Coast Guard, SECURITY ZONE - KEEP OUT, Vessels Not Authorized Entry Pursuant to 33 CFR Part 165.814 are Prohibited.	
25844	- Security Zone Marker 3	29-44-52.821N 095-17-33.916W				NW on piles worded: United States Coast Guard, SECURITY ZONE - KEEP OUT, Vessels Not Authorized Entry Pursuant to 33 CFR Part 165.814 are Prohibited.	
GALVESTON BAY (Chart 11326)							
Trinity Bay							
Double Bayou Channel							
25845	- LIGHT 2 25 feet outside channel limit.	29-37-41.171N 094-45-56.374W	FI R 4s	17	4	TR on pile.	Ra ref.
25855	- LIGHT 4	29-38-03.395N 094-44-48.392W	FI R 4s	17	3	TR on pile.	Ra ref.
25865	- LIGHT 6	29-38-29.696N 094-43-25.065W	FI R 2.5s	17	3	TR on pile.	Ra ref.
25875	- Daybeacon 8	29-38-36.832N 094-43-02.837W				TR on pile.	Ra ref.
25890	- Daybeacon 10	29-38-41.481N 094-42-48.821W				TR on pile.	Ra ref.
25900	- Daybeacon 11	29-38-53.472N 094-42-14.891W				SG on pile.	
25905	- LIGHT 12 20 feet outside channel limit.	29-38-52.311N 094-42-14.509W	Q R	17	3	TR on pile.	Ra ref.

(1) No.	(2) Name and Location	(3) Position	(4) Characteristic	(5) Height	(6) Range	(7) Structure	(8) Remarks
TEXAS - Eighth District							
GALVESTON BAY (Chart 11326)							
Trinity Bay							
Anahuac Channel							
25909	<i>TWDB Lighted Scientific Monitoring Buoy TB</i>	29-39-57.481N 094-44-39.122W	FI Y 2.5s			Marks data collection location.	Private aid.
25910	- Daybeacon A	29-41-58.319N 094-44-09.163W				NB on pile.	Ra ref.
25915	- Daybeacon B 50 feet outside channel limit.	29-42-21.698N 094-43-49.776W				NB on pile.	Ra ref.
25925	- Daybeacon C 50 feet outside channel limit.	29-43-10.824N 094-43-12.740W				NB on pile.	Ra ref.
25940	- Daybeacon D	29-44-21.438N 094-42-25.651W				NB on pile.	Ra ref.
25945	- Daybeacon E	29-44-51.221N 094-42-04.938W				NB on pile.	Ra ref.
25950	- Daybeacon F	29-45-11.920N 094-41-49.338W				NB on pile.	Ra ref.
25955	- Daybeacon G	29-45-18.820N 094-41-42.737W				NB on pile.	Ra ref.
25960	- Daybeacon H	29-45-56.220N 094-41-27.300W				NB on pile.	Ra ref.
Trinity River							
25970	<i>City Of Liberty Weir Lighted Buoy 2</i>	30-02-21.900N 094-49-27.000W	Q R			Red.	Marks rock weir. Private aid.
25975	<i>City Of Liberty Weir Lighted Buoy 4</i>	30-02-27.000N 094-49-27.800W	Q R			Red.	Marks rock weir. Private aid.
25980	<i>City Of Liberty Weir Lighted Buoy 6</i>	30-02-31.000N 094-49-28.900W	Q R			Red.	Marks rock weir. Private aid.
25985	<i>City Of Liberty Weir Lighted Buoy 8</i>	30-02-32.600N 094-49-31.400W	Q R			Red.	Marks rock weir. Private aid.
Trinity Bay							
25990	- STATE TRACT 18-19A LIGHT 2	29-44-06.000N 094-45-34.000W	Q W	12		TR on dolphin.	Private aid.
25995	- STATE TRACT 22-23A LIGHT 2	29-44-13.000N 094-44-45.000W	Q W	12		TR on dolphin.	Private aid.
26000	Fisher Shoal Daybeacon 1	29-39-30.833N 094-50-06.751W				SG on pile.	
GALVESTON AND TEXAS CITY HARBORS (Chart 11324)							
Texas City Channel							
<i>Buoys are located 60 to 150 feet outside channel limit.</i>							
26030	TEXAS CITY CUT A OUTER RANGE FRONT LIGHT	29-20-11.069N 094-45-19.176W	Q G	25		KRW on skeleton tower on piles.	For downbound traffic. Visible 2° each side of rangeline.
26035	TEXAS CITY CUT A OUTER RANGE REAR LIGHT 1,085 yards, 116.6° from front light.	29-19-56.547N 094-44-45.748W	Iso G 6s	65		KRW on skeleton tower on piles.	
26040	- <i>Lighted Buoy 1</i>	29-20-53.921N 094-47-13.100W	FI G 4s		4	Green.	
26045	TEXAS CITY CUT A INNER RANGE FRONT LIGHT	29-22-24.674N 094-50-27.224W	Q G	25		KRW on skeleton tower on piles.	Visible 1.5° each side of rangeline.
26050	TEXAS CITY CUT A INNER RANGE FRONT LIGHT PASSING LIGHT	29-22-24.674N 094-50-27.224W	FI R 4s	17	4	On same structure as Texas City Channel Cut A Inner Range Front Light.	
26055	TEXAS CITY CUT A INNER RANGE REAR LIGHT 1,165 yards, 296.6° from front light.	29-22-34.894N 094-50-50.227W	Iso G 6s	60		KRW on skeleton tower on piles.	Visible 2° each side of rangeline.
26060	- <i>Lighted Buoy 2</i>	29-21-18.501N 094-47-44.397W	FI R 6s		4	Red.	
26065	- <i>Lighted Buoy 3</i>	29-21-11.983N 094-47-49.292W	FI G 6s		4	Green.	

(1) No.	(2) Name and Location	(3) Position	(4) Characteristic	(5) Height	(6) Range	(7) Structure	(8) Remarks
TEXAS - Eighth District							
GALVESTON AND TEXAS CITY HARBORS (Chart 11324)							
Texas City Channel							
<i>Buoys are located 60 to 150 feet outside channel limit.</i>							
26070	- LIGHT 5	29-21-21.086N 094-48-17.910W	FI G 2.5s	17	4	SG on pile.	Ra ref.
26075	- LIGHT 7	29-21-42.897N 094-49-00.686W	FI G 4s	17	4	SG on pile.	Ra ref.
26080	TEXAS CITY DIKE BOAT RAMP LIGHT	29-22-02.000N 094-48-54.000W	FI R 2.5s	8		On breakwater.	Private aid.
26085	- LIGHT 9	29-22-04.045N 094-49-50.969W	Q G	17	4	SG on pile.	
26090	- LIGHT 10	29-22-10.710N 094-49-47.385W	FI R 2.5s	17	3	TR on pile.	Ra ref.
26095	TEXAS CITY CUT B OUTER RANGE FRONT LIGHT	29-21-59.948N 094-49-15.339W	Q R	28		KRW on piles.	Visible 2° each side of rangeline.
26100	TEXAS CITY CUT B OUTER RANGE FRONT PASSING LIGHT	29-21-59.948N 094-49-15.339W	FI R 4s	15	3	On same structure as Texas City Channel Cut B Outer Range Front Light.	
26105	TEXAS CITY CUT B OUTER RANGE REAR LIGHT 680 yards, 103.3° from front light.	29-21-54.625N 094-48-53.096W	Oc R 4s	67		KRW on skeleton tower on piles.	Visible 2° each side of rangeline.
26110	TEXAS CITY CUT B INNER RANGE FRONT LIGHT	29-22-54.624N 094-53-04.348W	FI R 2.5s	28		KRW on skeleton tower on piles.	Visible all around; higher intensity 1.5° each side of rangeline.
26115	TEXAS CITY CUT B INNER RANGE REAR LIGHT 429 yards, 283.2° from front light.	29-22-57.960N 094-53-18.401W	Iso R 6s	68		KRW on skeleton tower on piles.	Visible 1.5° each side of rangeline.
26120	- LIGHT 12	29-22-28.238N 094-50-55.128W	FI R 6s	17	4	TR on pile.	
26125	- LIGHT 11	29-22-21.204N 094-50-59.425W	FI G 2.5s	17	4	SG on pile.	Ra ref.
26130	- LIGHT 14	29-22-40.919N 094-51-51.504W	FI R 4s	17	3	TR on pile.	Ra ref.
26135	- LIGHT 15	29-22-34.676N 094-51-54.726W	FI G 4s	17	4	SG on pile.	Ra ref.
26140	TEXAS CITY CUT C RANGE FRONT LIGHT	29-23-02.590N 094-52-42.052W	Iso G 2s	20		KRW on piles.	Visible all around; higher intensity on rangeline.
26145	TEXAS CITY CUT C RANGE REAR LIGHT 343 yards, 047.8° from front light.	29-23-09.167N 094-52-33.175W	Iso G 6s	41		KRW on piles.	Visible all around; higher intensity on rangeline.
26150	- LIGHT 17	29-22-45.633N 094-52-41.572W	Q G	17	4	SG on pile.	Ra ref.
26155	- LIGHT 18	29-22-54.143N 094-52-47.836W	FI R 2.5s	17	3	TR on pile.	Ra ref.
26160	- LIGHT 19	29-22-45.197N 094-52-55.440W	FI G 2.5s	17	4	SG on pile.	
26162	Texas City Security Zone Marker 1	29-22-44.548N 094-52-55.519W				Marks security zone.	United States Coast Guard, SECURITY ZONE - KEEP OUT, Vessels Not Authorized Entry Pursuant to 33 CFR Part 165.814 are Prohibited. Private aid.
26163	Texas City Security Zone Marker 2	29-22-55.068N 094-53-03.033W				Marks security zone.	United States Coast Guard, SECURITY ZONE - KEEP OUT, Vessels Not Authorized Entry Pursuant to 33 CFR Part 165.814 are Prohibited. Private aid.
26165	- LIGHT 21	29-22-38.496N 094-53-06.240W	Q G	17	4	SG on pile.	Ra ref.
26170	TEXAS CITY CANAL TURNING CELL LIGHT	29-21-51.000N 094-53-24.000W	FI R 2.5s	13		On dolphin.	Private aid.
26175	- RANGE FRONT LIGHT	29-21-46.117N 094-53-21.404W	Q G	20		KRW on skeleton tower on piles.	Visible all around; higher intensity on rangeline.

(1) No.	(2) Name and Location	(3) Position	(4) Characteristic	(5) Height	(6) Range	(7) Structure	(8) Remarks
TEXAS - Eighth District							
GALVESTON AND TEXAS CITY HARBORS (Chart 11324)							
Texas City Channel							
<i>Buoys are located 60 to 150 feet outside channel limit.</i>							
26180	- RANGE REAR LIGHT 300 yards, 090° from front light.	29-21-46.121N 094-53-16.018W	Iso G 6s	30		KRW on skeleton tower on piles.	Visible all around; higher intensity on rangeline.
26182	OILTANKING MOORING DOLPHIN LIGHT	29-21-43.087N 094-54-46.187W	Fl W 2.5s	15			Private aid.
Texas City Connection Channel							
26185	- Buoy 1	29-21-12.018N 094-48-51.459W				Green can.	
26190	- Buoy 2	29-21-17.373N 094-48-46.719W				Red nun.	
26195	- Buoy 3	29-21-21.039N 094-48-50.556W				Green can.	
26200	- Buoy 4	29-21-25.979N 094-48-46.328W				Red nun.	
26205	- Buoy 5	29-21-24.185N 094-48-49.352W				Green can.	
26210	- Buoy 6	29-21-35.865N 094-48-47.711W				Red nun.	
26215	- Buoy 7	29-21-31.013N 094-48-51.015W				Green can.	
UPPER GALVESTON BAY							
Dickinson Bayou Channel							
26220	- Daybeacon 1	29-28-03.925N 094-51-32.096W				SG on pile.	Ra ref.
26225	- Daybeacon 2	29-28-00.851N 094-52-45.752W				TR on pile.	Ra ref.
26230	- Buoy 3	29-27-40.534N 094-53-51.143W				Green can.	
26235	- LIGHT 4	29-27-44.925N 094-53-59.324W	Fl R 4s	17	4	TR on pile.	Ra ref.
26240	- Daybeacon 5	29-27-37.257N 094-54-08.118W				SG on pile.	Ra ref.
26245	- Buoy 7	29-27-34.142N 094-54-20.129W				Green can.	
26250	- Daybeacon 8	29-27-35.547N 094-54-32.714W				TR on pile.	Ra ref.
26255	- Buoy 9	29-27-28.788N 094-54-44.111W				Green can.	
26260	- Buoy 11	29-27-25.772N 094-54-57.434W				Green can.	
26265	- Buoy 13	29-27-24.179N 094-55-04.394W				Green can.	
26270	- LIGHT 14 60 feet outside channel limit.	29-27-25.240N 094-55-16.263W	Fl R 4s	17	4	TR on pile.	Ra ref.
26275	- Buoy 15	29-27-22.114N 094-55-17.041W				Green can.	
26280.01	- Buoy 17	29-27-29.656N 094-55-38.836W				Green can.	
26285	- Daybeacon 19	29-27-37.750N 094-55-55.658W				SG on pile.	Ra ref.
26290	- Daybeacon 21	29-27-45.899N 094-56-15.702W				SG on pile.	Ra ref.
26295	- Daybeacon 22	29-27-49.540N 094-56-17.314W				TR on pile.	Ra ref.
26300	- Buoy 23	29-27-54.486N 094-56-35.148W				Green can.	
26305	- Buoy 25	29-27-59.751N 094-56-47.426W				Green can.	
26310	- LIGHT 27	29-28-05.906N 094-57-03.493W	Fl G 4s	17	4	SG on pile.	Ra ref.
26315	- Daybeacon 29	29-27-57.986N 094-57-13.577W				SG on pile.	

(1) No.	(2) Name and Location	(3) Position	(4) Characteristic	(5) Height	(6) Range	(7) Structure	(8) Remarks
TEXAS - Eighth District							
UPPER GALVESTON BAY							
Dickinson Bayou Channel							
26317	CLEAN HARBORS LIGHTED DANGER MARK	29-27-56.571N 094-58-02.393W	FI W 2.5s			Marks submerged outfall diffuser pipe.	Private aid.
26322	<i>TWDB Lighted Scientific Monitoring Buoy EGB</i>	29-11-05.667N 095-02-18.783W	FI Y 2.5s			Marks data collection location.	Private aid.
Galveston Bay							
26323	TEXAS SUSTAINABLE OYSTER FARM SPECIAL LIGHT A	29-27-00.219N 092-42-01.828W	FI Y 2.5s			Marks perimeter corner point for aquaculture farm.	Private aid.
26323.01	TEXAS SUSTAINABLE OYSTER FARM SPECIAL LIGHT B	29-27-05.133N 094-42-16.210W	FI Y 2.5s			Marks perimeter corner point for aquaculture farm.	Private aid.
26323.02	TEXAS SUSTAINABLE OYSTER FARM SPECIAL LIGHT C	29-27-07.981N 094-42-14.875W	FI Y 2.5s			Marks perimeter corner point for aquaculture farm.	Private aid.
26323.03	TEXAS SUSTAINABLE OYSTER FARM SPECIAL LIGHT D	29-27-03.063N 094-42-00.478W	FI Y 2.5s			Marks perimeter corner point for aquaculture farm.	Private aid.
26325	- Oyster Lease 404A Daybeacons (4)	29-28-55.000N 094-53-31.000W				NW on pile, worded DANGER SUBMERGED OYSTER REEF.	Private aid.
26330	- Oyster Lease 405A Daybeacons (4)	29-28-37.000N 094-52-54.000W				NW on pile, worded DANGER SUBMERGED OYSTER REEF.	Private aid.
26335	- Oyster Lease 406A Daybeacons (4)	29-28-34.000N 094-53-30.000W				NW on pile, worded DANGER SUBMERGED OYSTER REEF.	Private aid.
26340	- Oyster Lease 407A Daybeacons (4)	29-29-01.000N 094-53-47.000W				NW on pile, worded DANGER SUBMERGED OYSTER REEF.	Private aid.
26345	- Oyster Lease 411A Daybeacons (4)	29-28-05.000N 094-52-31.000W				NW on pile, worded DANGER SUBMERGED OYSTER REEF.	Private aid.
26350	EAGLE POINT WRECK LIGHT WR1	29-29-15.448N 094-53-34.255W	Q G	17	3	SG on pile.	Ra ref.
26353	<i>Eagle Point Wreck Lighted Buoy WR3</i>	29-30-04.077N 094-55-02.404W	Q G		3	Green can.	
26355	TEXAS CORINTHIAN YACHT CLUB PIER LIGHTS (2)	29-31-53.000N 095-00-05.000W	FI W 2.5s			On pier.	Private aid.
Clear Creek Channel							
26360	- Daybeacon 1	29-33-06.866N 094-59-32.351W				SG on pile.	Ra ref.
26365	- LIGHT 2 60 feet from the channel limit.	29-33-09.823N 094-59-33.009W	FI R 6s	17	4	TR on pile.	Ra ref.
26370	- Daybeacon 3	29-33-02.510N 095-00-00.460W				SG on pile.	Ra ref.
26375	- LIGHT 4 60 feet outside channel limit.	29-33-05.947N 095-00-01.054W	FI R 4s	17	3	TR on pile.	Ra ref.
26380	- Daybeacon 5	29-32-58.228N 095-00-28.022W				SG on pile.	Ra ref.
26385	- LIGHT 6	29-33-01.508N 095-00-26.993W	FI R 2.5s	17	3	TR on pile.	Ra ref.
26390	- Daybeacon 7	29-32-53.844N 095-00-57.772W				SG on pile.	Ra ref.
26395	- LIGHT 8	29-32-56.567N 095-00-57.287W	Q R	17	3	TR on pile.	Ra ref.
26400	- LIGHT 10	29-32-52.471N 095-01-41.648W	Q R	17	3	TR on pile.	
GALVESTON BAY (Chart 11326)							
Clear Creek Channel							
26410	- <i>Lighted Buoy 11</i>	29-33-05.686N 095-01-45.289W	Q G		3	Green can.	

(1) No.	(2) Name and Location	(3) Position	(4) Characteristic	(5) Height	(6) Range	(7) Structure	(8) Remarks
TEXAS - Eighth District							
GALVESTON BAY (Chart 11326)							
Clear Creek Channel							
26415	- LIGHT 13 50 feet outside channel limit.	29-33-07.378N 095-01-56.711W	FI G 4s	17	4	SG on pile.	
26420	- Buoy 14	29-33-09.709N 095-01-56.889W				Red nun.	
26425	- Buoy 15	29-33-16.239N 095-02-33.087W				Green can.	
26430	- LIGHT 16	29-33-18.133N 095-02-33.127W	FI R 4s	17	3	TR on pile.	Ra ref.
26435	- LIGHT 17 50 feet outside channel limit.	29-33-23.941N 095-03-07.610W	Q G	17	4	SG on pile.	
26440	- Buoy 18	29-33-25.600N 095-03-07.533W				Red nun.	
26445	- Buoy 19	29-33-16.617N 095-03-40.177W				Green can.	
26450	- LIGHT 20	29-33-17.762N 095-03-39.968W	FI R 4s	17	4	TR on pile.	
26455	- Buoy 22	29-33-09.949N 095-04-12.027W				Red nun.	
26460	- LIGHT 23 50 feet outside channel limit.	29-33-08.304N 095-04-11.513W	Q G	17	4	SG on pile.	
26465	- Buoy 24	29-33-00.848N 095-04-23.278W				Red nun.	
Lakewood Yacht Club Channel							
26475	- Daybeacon 1	29-33-10.000N 095-01-55.000W				SG on pile.	Private aid.
26480	- Daybeacon 3	29-33-13.000N 095-01-55.000W				SG on pile.	Private aid.
26485	- Daybeacon 5	29-33-16.000N 095-01-55.000W				SG on pile.	Private aid.
26490	- Daybeacon 7	29-33-19.000N 095-01-55.000W				SG on pile.	Private aid.
26495	- Daybeacon 9	29-33-23.000N 095-01-56.000W				SG on pile.	Private aid.
26500	- Daybeacon 11	29-33-25.000N 095-01-58.000W				SG on pile.	Private aid.
26510	- Daybeacon 13	29-33-36.000N 095-02-00.000W				SG on pile.	Private aid.
26515	- Daybeacon 14	29-33-27.000N 095-01-59.000W				TR on pile.	Private aid.
26520	- Daybeacon 16	29-33-28.000N 095-01-59.000W				TR on pile.	Private aid.
Watergate Marina Channel							
26525	- Daybeacon 1	29-33-05.000N 095-02-02.000W				SG on pile.	Private aid.
26530	- LIGHT 2	29-33-07.000N 095-02-02.000W	FI R 2.5s	10		TR on pile.	Private aid.
26535	- Daybeacon 3	29-33-02.000N 095-02-06.000W				SG on pile.	Private aid.
26540	- Daybeacon 4	29-33-03.000N 095-02-06.000W				TR on pile.	Private aid.
26545	- Junction Daybeacon A	29-32-59.000N 095-02-10.000W				JG on pile.	Private aid.
26550	- Daybeacon 6	29-33-01.000N 095-02-11.000W				TR on pile.	Private aid.
26555	- Daybeacon 7	29-32-56.000N 095-02-13.000W				SG on pile.	Private aid.
26560	- Daybeacon 8	29-32-57.000N 095-02-14.000W				TR on pile.	Private aid.
26565	- Daybeacon 10	29-33-06.000N 095-02-06.000W				TR on pile.	Private aid.
26570	- BREAKWATER LIGHT 2	29-32-53.000N 095-02-16.000W	Q W	10		TR on end of breakwater.	Private aid.

(1) No.	(2) Name and Location	(3) Position	(4) Characteristic	(5) Height	(6) Range	(7) Structure	(8) Remarks
TEXAS - Eighth District							
GALVESTON BAY (Chart 11326)							
Watergate Marina Channel							
26575	- LIGHT 9	29-32-52.000N 095-02-18.000W	Q G	10		SG on pile.	Private aid.
26580	- LIGHT 11	29-32-48.000N 095-02-24.000W	Q W			SG on breakwater bulkhead.	Private aid.
26585	- LIGHT 13	29-32-54.000N 095-02-24.000W	Q G			SG on breakwater bulkhead.	Private aid.
26590	- RANGE FRONT LIGHT	29-32-36.000N 095-02-36.000W	F G			KRW on post.	Private aid.
26595	- RANGE REAR LIGHT	29-32-42.000N 095-02-30.000W	F G			KRW on top of boat shed roof.	Private aid.
Jarboe Bayou Channel							
26600	- Daybeacon 2	29-32-53.000N 095-02-11.570W				TR on pile.	Private aid.
26605	- Daybeacon 4	29-32-48.000N 095-02-08.000W				TR on pile.	Private aid.
26610	- Daybeacon 6	29-32-44.000N 095-02-08.100W				TR on pile.	Private aid.
26615	- Daybeacon 8	29-32-39.000N 095-02-09.060W				TR on pile.	Private aid.
Waterford Harbor Channel							
26620	- JUNCTION LIGHT B	29-32-58.100N 095-02-13.500W	Fl (2+1)R 6s	15		JR on pile.	Private aid.
26625	- Daybeacon 1	29-32-57.800N 095-02-17.200W				SG on pile.	Private aid.
26630	- Daybeacon 2	29-32-58.300N 095-02-17.300W				TR on pile.	Private aid.
26635	- Daybeacon 3	29-32-57.500N 095-02-21.000W				SG on pile.	Private aid.
26640	- Daybeacon 4	29-32-58.000N 095-02-21.200W				TR on pile.	Private aid.
26645	- Daybeacon 5	29-32-57.200N 095-02-24.700W				SG on pile.	Private aid.
26650	- Daybeacon 6	29-32-51.700N 095-02-24.900W				TR on pile.	Private aid.
26655	- Daybeacon 7	29-32-56.900N 095-02-29.000W				SG on pile.	Private aid.
26660	- Daybeacon 8	29-37-57.400N 095-02-29.200W				TR on pile.	Private aid.
Marina Del Sol Channel							
26675	- Daybeacon 3	29-33-17.950N 095-02-55.000W				SG on pile.	Private aid.
26680	- Daybeacon 4	29-33-17.950N 095-02-56.000W				TR on pile.	Private aid.
26685	- Daybeacon 5	29-33-15.650N 095-02-55.750W				SG on pile.	Private aid.
26690	- Daybeacon 6	29-33-15.650N 095-02-56.750W				TR on pile.	Private aid.
26695	- Daybeacon 7	29-33-13.350N 095-02-56.500W				SG on pile.	Private aid.
26700	- Daybeacon 8	29-33-13.350N 095-02-57.500W				TR on pile.	Private aid.
26705	- Daybeacon 9	29-33-11.050N 095-02-57.250W				SG on pile.	Private aid.
26710	- Daybeacon 10	29-33-11.050N 095-02-58.250W				TR on pile.	Private aid.
26715	- LIGHT 11	29-33-08.750N 095-02-58.000W	Fl G 2s			SG on pile.	Private aid.
26720	- LIGHT 12	29-33-08.750N 095-02-59.000W	Fl R 2s			TR on pile.	Private aid.
Hilton Hotel Marina Channel							
26760	- Entrance Daybeacon 1	29-33-20.750N 095-04-19.500W				SG on pile.	Private aid.
26765	- Entrance Daybeacon 2	29-33-22.000N 095-04-22.000W				TR on pile.	Private aid.

(1) No.	(2) Name and Location	(3) Position	(4) Characteristic	(5) Height	(6) Range	(7) Structure	(8) Remarks
TEXAS - Eighth District							
GALVESTON BAY (Chart 11326)							
Hilton Hotel Marina Channel							
26770	- RANGE FRONT	29-33-21.000N 095-04-27.700W	F G	12		On pile.	Private aid.
26775	- RANGE REAR 40 yards, 272.3° from front light.	29-33-21.100N 095-04-29.000W	F G	20		On building.	Private aid.
26780	- BREAKWATER LIGHT 3	29-33-20.500N 095-04-25.000W	F G	12		SG on pile.	Private aid.
26785	- BREAKWATER LIGHT 4	29-33-21.200N 095-04-25.000W	F R	12		TR on pile.	Private aid.
Plantation Channel							
26850	CLEAR LAKE WHARF LIGHT #1	29-32-08.700N 095-04-41.800W	FI G 4s	17		On dolphins.	Private aid.
26855	CLEAR LAKE WHARF LIGHT #2	29-31-09.000N 095-04-41.500W	FI R 4s	17		On dolphins.	Private aid.
Houston Yacht Club							
26900	SYLVAN BEACH BREAKWATER LIGHT 1	29-39-00.000N 095-00-36.000W	FI G 2.5s	10		SG on pile.	Private aid.
SAN LUIS BAY TO MATAGORDA BAY (Chart 11321)							
Freeport Entrance							
26905 1315	- Lighted Buoy FP	28-52-29.868N 095-14-01.668W	Mo (A) W		5	Red and white stripes with red spherical topmark.	AIS: MMSI 993682025
26910	- Lighted Buoy 1	28-53-03.947N 095-14-42.917W	FI G 4s		4	Green.	Ra ref.
26915	- Lighted Buoy 2	28-53-40.000N 095-15-03.992W	FI R 4s		4	Red.	Ra ref.
GALVESTON BAY TO CEDAR LAKES (Chart 11322)							
Freeport Entrance							
26920	- Lighted Buoy 3	28-54-04.607N 095-15-47.788W	FI G 4s		4	Green.	Ra ref.
26925	- Lighted Buoy 4	28-54-45.409N 095-16-11.170W	FI R 4s		3	Red.	Ra ref.
26930	- Lighted Buoy 5	28-55-05.571N 095-16-50.266W	FI G 2.5s		3	Green.	Ra ref.
26935	- Lighted Buoy 6	28-55-27.241N 095-16-54.074W	FI R 2.5s		3	Red.	Ra ref.
26940	- LIGHT 7	28-55-42.410N 095-17-28.684W	Q G	17	5	SG on skeleton tower on block.	
26945	- LIGHT 8	28-55-50.364N 095-17-18.528W	Q R	22	5	TR on skeleton tower on block.	
26950	- LIGHT 10	28-56-25.133N 095-17-58.248W	Oc R 4s	17	4	TR on pile.	
26955	- LIGHT 11	28-56-24.024N 095-18-10.668W	FI G 2.5s	17	3	SG on pile.	
26957	FREEPORT LNG DANGER LIGHT	28-56-27.300N 095-18-32.500W	Q W			Marks the end of breakwater structure.	Private aid.
26960 37380	- LIGHT 12	28-56-39.624N 095-18-21.390W	Q R	17	4	TR-SY on pile.	Ra ref.
26962	Dow Barge Canal Security Zone Marker 1	28-56-23.934N 095-18-15.162W				NW on piles worded: United States Coast Guard, SECURITY ZONE - KEEP OUT, Vessels Not Authorized Entry Pursuant to 33 CFR Part 165.814 are Prohibited.	
26963	Dow Barge Canal Security Zone Marker 2	28-56-48.536N 095-18-19.851W				NW on piles worded: United States Coast Guard, SECURITY ZONE - KEEP OUT, Vessels Not Authorized Entry Pursuant to 33 CFR Part 165.814 are Prohibited.	

(1) No.	(2) Name and Location	(3) Position	(4) Characteristic	(5) Height	(6) Range	(7) Structure	(8) Remarks
TEXAS - Eighth District							
GALVESTON BAY TO CEDAR LAKES (Chart 11322)							
Freeport Entrance							
26965	FREEPORT JETTY INBOUND RANGE FRONT LIGHT	28-56-37.432N 095-18-16.575W	Iso G 2s (NIGHT) Iso W 2s (DAY)	42 45		KRW on skeleton tower on piles.	Visible only on range line. Lighted throughout 24 hours.
26970	FREEPORT JETTY INBOUND RANGE FRONT LIGHT PASSING LIGHT	28-56-37.432N 095-18-16.575W	Q W	17	5	On same structure as Freeport Jetty Inbound Range Front Light.	
26975	FREEPORT JETTY INBOUND RANGE REAR LIGHT 2,470 yards, 315.7° from front light.	28-57-31.542N 095-19-12.900W	Oc G 4s (NIGHT) Oc W 4s (DAY)	146 143		KRW on skeleton tower on block.	Visible only on rangeline. Lighted throughout 24 hours.
26980	VOPAK A-14 DOCK LIGHT	28-56-43.000N 095-18-25.000W	FI R 2.5s	19		On dolphin.	Private aid.
26985	VOPAK A-13 DOCK LIGHT	28-56-49.700N 095-18-27.700W	FI R 2.5s	19		On dolphin.	Private aid.
26990	Freeport Jetty Channel North Edge Dredging Range Front Daybeacon.					Red square daymark on skeleton tower.	Range marks edge of channel for dredging purposes. Maintained by U.S. Army Corps of Engineers. May show fixed amber light when dredging is in progress. Aid maintained by U.S. Army Corps of Engineers.
26995	Freeport Jetty Channel South Edge Dredging Range Front Daybeacon					Red square daymark on skeleton tower.	Range marks edge of channel for dredging purposes. Maintained by U.S. Army Corps of Engineers. May show fixed amber light when dredging is in progress Aid maintained by U.S. Army Corps of Engineers.
27000	Freeport Jetty Channel South Edge Dredging Range Rear Daybeacon 380 yards, 317.5° from front daybeacon.					Red square daymark on skeleton tower.	Maintained by U.S. Army Corps of Engineers. May show fixed amber light when dredging is in progress. Aid maintained by U.S. Army Corps of Engineers.
27005	FREEPORT HARBOR OUTBOUND RANGE FRONT LIGHT	28-56-34.712N 095-18-06.537W	Q R	22		KRW on skeleton tower.	Visible 1.5° each side of rangeline.
27010	FREEPORT HARBOR OUTBOUND RANGE REAR LIGHT 185.1 yards, 081.5° from front light.	28-56-35.358N 095-18-00.328W	F R	43		KRW on skeleton tower.	Visible 1.5° each side of rangeline.
27011 37382	- LIGHT 13	28-56-28.817N 095-18-32.431W	Q G	17	3	SG-SY on pile.	Ra ref.
27012 37384	FREEPORT HARBOR JUNCTION LIGHT FH	28-56-26.958N 095-18-49.081W	FI (2+1)G 6s	17	3	JG-TY on pile.	Ra ref.
27015	VOPAK A-3A DOCK LIGHT	28-56-37.000N 095-19-09.000W	FI R 2.5s	15		On dolphin.	Private aid.
27017	FREEPORT HARBOR LIGHT 18	28-56-10.817N 095-19-24.871W	FI R 2.5s	17	3	TR on pile.	Ra ref.
27018	FREEPORT HARBOR LIGHT 19	28-55-58.397N 095-19-21.151W	Q G	17	3	SG on pile.	Ra ref.
27020	FREEPORT HARBOR LIGHT 20	28-56-06.408N 095-19-30.990W	Q R	30	5	TR on skeleton tower.	Visible 209° to 085°.
27025	FREEPORT HARBOR LIGHT 21	28-55-55.414N 095-19-39.273W	FI G 2.5s	17	3	SG on pile.	Ra ref.
27030	FREEPORT HARBOR LIGHT 22	28-56-06.342N 095-19-41.904W	Q R	30	5	TR on skeleton tower.	Visible 271° to 161°.
27035	PHILLIPS PETROLEUM DOCK LIGHTS (2)	28-56-04.000N 095-19-51.000W	FI G 2.5s	14		On Dock.	Private aid.

(1) No.	(2) Name and Location	(3) Position	(4) Characteristic	(5) Height	(6) Range	(7) Structure	(8) Remarks
TEXAS - Eighth District							
GALVESTON BAY TO CEDAR LAKES (Chart 11322)							
Freeport Entrance							
27036	Brazos Harbor Security Zone Marker 1	28-56-22.500N 095-20-05.580W				NW on piles worded: United States Coast Guard, SECURITY ZONE - KEEP OUT, Vessels Not Authorized Entry Pursuant to 33 CFR Part 165.814 are Prohibited.	
27037	Brazos Harbor Security Zone Marker 2	28-56-13.140N 095-20-10.140W				NW on piles worded: United States Coast Guard, SECURITY ZONE - KEEP OUT, Vessels Not Authorized Entry Pursuant to 33 CFR Part 165.814 are Prohibited.	
San Bernard River							
27040	PHILLIPS PETROLEUM DOLPHIN LIGHTS (2)	28-54-00.000N 095-30-29.000W	FI G 2.5s			On dolphins.	Private aid.
CEDAR LAKES TO ESPIRITU SANTO BAY (Chart 11319)							
27045 1375	COLORADO RIVER WEST JETTY ENTRANCE LIGHT 1	28-35-27.992N 095-59-03.903W	FI G 2.5s	17	4	SG on pile with platform.	
27047 1377	COLORADO RIVER EAST JETTY ENTRANCE OBSTRUCTION LIGHT	28-35-25.991N 095-58-48.903W	Q W	20	4	NB on platform.	
27050 1380	COLORADO RIVER EAST JETTY ENTRANCE LIGHT 2	28-35-27.737N 095-58-57.530W	FI R 2.5s	17	4	TR on skeleton tower.	
27055	<i>STP Nuclear Lighted Danger Buoy</i>	28-44-45.220N 096-00-00.860W	FI W 2.5s			Marks discharge pipe.	Private aid.
27055.01	<i>STP Nuclear Lighted Danger Buoy</i>	28-44-42.950N 095-59-59.650W	FI W 2.5s			Marks discharge pipe.	Private aid.
27055.02	<i>STP Nuclear Lighted Danger Buoy</i>	28-44-41.130N 095-59-58.410W	FI W 2.5s			Marks discharge pipe.	Private aid.
27055.03	<i>STP Nuclear Lighted Danger Buoy</i>	28-44-39.350N 095-59-56.280W	FI W 2.5s			Marks discharge pipe.	Private aid.
27055.04	<i>STP Nuclear Lighted Danger Buoy</i>	28-44-37.730N 095-59-54.290W	FI W 2.5s			Marks discharge pipe.	Private aid.
27055.05	<i>STP Nuclear Lighted Danger Buoy</i>	28-44-36.390N 095-59-52.410W	FI W 2.5s			Marks discharge pipe.	Private aid.
27055.06	<i>STP Nuclear Lighted Danger Buoy</i>	28-44-34.980N 095-59-50.170W	FI W 2.5s			Marks discharge pipe.	Private aid.
MATAGORDA BAY							
Matagorda Bay							
Matagorda Ship Channel							
<i>Lights and daybeacons located 150 feet outside channel limits.</i>							
27100 1365	- Approach Lighted Buoy MSC	28-12-01.042N 096-05-12.914W	Mo (A) W		5	Red and white stripes with red spherical topmark.	
27105 1360	<i>Enron-106-17 Lighted Buoy</i> Marks subsea installation.	28-11-10.000N 096-23-07.000W	Q R			Red.	SIGN: ENRON MI BLK 586 RA REF. Private aid.
27110 1385	- ENTRANCE LIGHT	28-25-18.482N 096-19-05.940W	FI W 10s	64	5	On same structure as Matagorda Ship Channel Range B Rear Light.	Obscured from 257° to 040°.
27117 1392	- Entrance Lighted Buoy MB	28-23-01.028N 096-17-00.929W	Mo (A) W		6	Red and white stripes with red spherical topmark.	
27120	- A RANGE FRONT LIGHT	28-26-34.424N 096-20-42.469W	Iso W 2s (NIGHT) Iso W 2s (DAY)		22 24	On pile with platform.	Visible all around; higher intensity 1.5° each side of rangeline.
27125	- A RANGE REAR LIGHT 1,239 yards, 316.7° from front light.	28-27-34.032N 096-21-46.170W	Iso W 6s (NIGHT) Iso W 6s (DAY)		78 76	On skeleton tower on piles.	Lighted throughout 24 hours.

(1) No.	(2) Name and Location	(3) Position	(4) Characteristic	(5) Height	(6) Range	(7) Structure	(8) Remarks
TEXAS - Eighth District							
MATAGORDA BAY							
Matagorda Bay							
Matagorda Ship Channel							
<i>Lights and daybeacons located 150 feet outside channel limits.</i>							
27130	- A RANGE REAR PASSING LIGHT	28-27-34.032N 096-21-46.170W	FI W 4s	21	4	On same structure as Matagorda Ship Channel Range A Rear Light.	
27135	- Lighted Buoy 1	28-23-38.127N 096-17-38.782W	FI G 4s		4	Green.	
27140	- Lighted Buoy 2	28-23-41.858N 096-17-31.994W	FI R 4s		4	Red.	
27145	- Lighted Buoy 3	28-24-14.993N 096-18-18.152W	FI G 2.5s		4	Green.	
27150	- Lighted Buoy 4	28-24-19.102N 096-18-11.856W	FI R 2.5s		4	Red.	
27155	- Lighted Buoy 7	28-24-41.648N 096-18-46.877W	Q G		3	Green.	
27160	- Lighted Buoy 8 250 feet outside channel limit.	28-24-47.432N 096-18-41.517W	Q R		3	Red.	
27165	- LIGHT 11	28-25-34.473N 096-19-46.162W	FI G 2.5s	25	6	SG on skeleton tower on concrete block.	
27170	- B RANGE FRONT LIGHT	28-25-40.598N 096-19-37.204W	Q W (NIGHT) Q W (DAY)	20		Skeleton tower on block.	Visible 2° each side of rangeline. Lighted throughout 24 hours.
27175	- LIGHT 12	28-25-40.637N 096-19-37.293W	FI R 4s	23	3	TR on skeleton tower on block.	On same structure as Matagorda Ship Channel B Range Front Light.
27180	- B RANGE REAR LIGHT 1,190 yards, 128.6° from front light.	28-25-18.482N 096-19-05.940W	Oc W 4s (NIGHT) Oc W 4s (DAY)	62		Skeleton tower on block. On same structure as Matagorda Bay Entrance Light.	Visible 2° each side of rangeline. Lighted throughout 24 hours.
27185	- Lighted Buoy 13	28-26-02.960N 096-20-14.392W	Q G		3	Green.	
27190	- Lighted Buoy 14	28-26-12.622N 096-20-16.841W	Q R		3	Red.	
27195	- Lighted Buoy 17	28-26-28.873N 096-20-49.860W	FI G 2.5s		4	Green.	
27200	- Lighted Buoy 18	28-26-32.693N 096-20-46.449W	FI R 2.5s		3	Red.	
27205	- LIGHT 19	28-26-51.742N 096-21-22.242W	Oc G 4s	17	3	SG on pile.	Ra ref.
27210	- LIGHT 20	28-26-55.606N 096-21-18.757W	Oc R 4s	20	4	TR on pile.	Ra ref.
27212	- LIGHT 21	28-27-12.344N 096-21-51.775W	FI G 4s	17	3	SG on pile.	Ra ref.
27213	- LIGHT 22	28-27-16.303N 096-21-48.377W	FI R 4s	17	3	TR on pile.	Ra ref.
27215	- LIGHT 23	28-27-38.877N 096-22-28.871W	Q G	17	3	SG on pile.	Ra ref.
27220	- LIGHT 24	28-27-43.920N 096-22-26.708W	Q R	17	3	TR on pile.	Ra ref.
27225	- LIGHT 25	28-28-02.204N 096-23-02.160W	FI G 4s	17	4	SG on pile.	Ra ref.
27230	- LIGHT 26	28-28-06.071N 096-22-58.663W	FI R 4s	17	3	TR on pile.	Ra ref.
27235	- LIGHT 27	28-28-25.709N 096-23-35.453W	FI G 2.5s	17	3	SG on pile.	Ra ref.
27240	- LIGHT 28	28-28-29.576N 096-23-31.956W	FI R 2.5s	17	3	TR on dolphin.	Ra ref.
27245	- LIGHT 29	28-28-49.212N 096-24-08.751W	Oc G 4s	17	3	SG on pile.	Ra ref.

(1) No.	(2) Name and Location	(3) Position	(4) Characteristic	(5) Height	(6) Range	(7) Structure	(8) Remarks
TEXAS - Eighth District							
MATAGORDA BAY							
Matagorda Bay							
Matagorda Ship Channel							
<i>Lights and daybeacons located 150 feet outside channel limits.</i>							
27250	- LIGHT 30	28-28-53.079N 096-24-05.253W	Oc R 4s	17	4	TR on pile.	Ra ref.
27255	- LIGHT 31	28-29-12.713N 096-24-42.052W	Q G	17	3	SG on pile.	Ra ref.
27260	- LIGHT 32	28-29-16.580N 096-24-38.553W	Q R	17	3	TR on pile.	Ra ref.
27265	- LIGHT 33	28-29-36.007N 096-25-15.374W	FI G 2.5s	17	3	SG on pile.	Ra ref.
27270	- LIGHT 34	28-29-40.078N 096-25-11.859W	FI R 2.5s	17	3	TR on pile.	Ra ref.
27275	- LIGHT 35	28-29-59.707N 096-25-48.668W	FI G 4s	17	4	SG on pile.	Ra ref.
27280	- LIGHT 36	28-30-03.574N 096-25-45.169W	FI R 4s	17	3	TR on pile.	Ra ref.
27285	- LIGHT 37	28-30-23.155N 096-26-22.033W	Q G	17	3	SG on pile.	Ra ref.
27290	- LIGHT 38	28-30-27.068N 096-26-18.482W	Q R	17	3	TR on pile.	Ra ref.
27295	- LIGHT 39	28-30-46.692N 096-26-55.299W	Oc G 4s	17	4	SG on pile.	Ra ref.
27300	- LIGHT 40	28-30-50.559N 096-26-51.800W	Oc R 4s	17	4	TR on pile.	Ra ref.
27305	- LIGHT 41	28-31-10.181N 096-27-28.621W	FI G 2.5s	17	3	SG on pile.	Ra ref.
27310	- LIGHT 42	28-31-14.048N 096-27-25.122W	FI R 2.5s	17	3	TR on pile.	Ra ref.
27315	- LIGHT 43	28-31-33.629N 096-28-01.948W	FI G 4s	17	4	SG on pile.	Ra ref.
27320	- LIGHT 44	28-31-37.535N 096-27-58.448W	FI R 4s	17	3	TR on pile.	Ra ref.
27325	- LIGHT 45	28-31-57.152N 096-28-35.277W	Q G	17	3	SG on pile.	Ra ref.
27330	- LIGHT 46	28-32-01.019N 096-28-31.778W	Q R	17	3	TR on pile.	Ra ref.
27335	- C RANGE FRONT LIGHT	28-35-58.903N 096-34-14.636W	Q W	25		KRW on skeleton tower on piles.	Visible 2° each side of rangeline.
27340	- C RANGE FRONT LIGHT PASSING LIGHT	28-35-58.903N 096-34-14.636W	Q W	27	5	KRW on skeleton tower on piles.	On same structure as Matagorda Ship Channel Range C Front Light.
27345	- C RANGE REAR LIGHT 2,000 yards, 308.5° from front light.	28-36-35.739N 096-35-07.075W	Oc W 4s	60		KRW on skeleton tower on piles.	Visible 2° each side of rangeline.
27350	- C RANGE REAR LIGHT PASSING LIGHT	28-36-35.739N 096-35-07.075W	FI W 4s	15	5	On same structure as Matagorda Ship Channel Range C Rear Light.	
27355	- LIGHT 47	28-32-20.634N 096-29-08.610W	FI G 2.5s	17	3	SG on dolphin.	Ra ref.
27360	- LIGHT 48	28-32-24.501N 096-29-05.112W	FI R 2.5s	17	3	TR on pile.	Ra ref.
27365	- LIGHT 49	28-32-44.114N 096-29-41.951W	Oc G 4s	17	4	SG on pile.	Ra ref.
27370	- LIGHT 50	28-32-47.981N 096-29-38.450W	Oc R 4s	17	4	TR on pile.	Ra ref.
27375	- LIGHT 51	28-33-07.592N 096-30-15.293W	Q G	17	3	SG on pile.	Ra ref.
27380	- LIGHT 52	28-33-11.459N 096-30-11.792W	Q R	17	3	TR on pile.	Ra ref.
27385	LAVACA PIPELINE LIGHT A	28-33-08.750N 096-30-19.510W	FI Y 4s	15		On dolphin.	Private aid.
27390	LAVACA PIPELINE LIGHT B	28-33-14.720N 096-30-14.940W	FI Y 4s			On dolphin.	Private aid.

(1) No.	(2) Name and Location	(3) Position	(4) Characteristic	(5) Height	(6) Range	(7) Structure	(8) Remarks
TEXAS - Eighth District							
MATAGORDA BAY							
Matagorda Bay							
Matagorda Ship Channel							
<i>Lights and daybeacons located 150 feet outside channel limits.</i>							
27395	- LIGHT 53	28-33-34.307N 096-30-53.243W	FI G 2.5s	17	3	SG on pile.	Ra ref.
27400	- LIGHT 54	28-33-38.174N 096-30-49.742W	FI R 2.5s	17	3	TR on pile.	Ra ref.
27405	- LIGHT 55	28-33-54.474N 096-31-22.049W	FI G 4s	17	4	SG on pile.	Ra ref.
27410	- LIGHT 56	28-33-58.407N 096-31-18.490W	FI R 4s	17	3	TR on pile.	Ra ref.
27415	ONYX PIPELINE LIGHT B	28-34-17.000N 096-31-42.000W	Q R	8		NW on pile worded DANGER PIPELINE CROSSING.	Private aid.
27420	ONYX PIPELINE LIGHT A	28-34-09.000N 096-31-48.000W	Q G	8		NW on pile worded DANGER PIPELINE CROSSING.	Private aid.
27425	ONYX PIPELINE EAST LIGHT	28-34-20.000N 096-31-38.000W	Q R	8		NR on pile worded DANGER PIPELINE CROSSING.	Private aid.
27430	ONYX PIPELINE WEST LIGHT	28-34-05.000N 096-31-52.000W	Q G	8		NR on pile worded DANGER PIPELINE CROSSING.	Private aid.
27435	- LIGHT 57	28-34-18.010N 096-31-55.345W	FI G 2.5s	17	3	SG on pile.	Ra ref.
27440	- LIGHT 58	28-34-21.983N 096-31-51.891W	FI R 2.5s	17	3	TR on pile.	Ra ref.
27445	- LIGHT 59	28-34-41.452N 096-32-28.704W	Oc G 4s	17	4	SG on pile.	Ra ref.
27450	- LIGHT 60	28-34-45.346N 096-32-25.203W	Oc R 4s	17	4	TR on pile.	Ra ref.
27455	- LIGHT 61	28-35-04.945N 096-33-02.067W	FI G 4s	17	4	SG on pile.	Ra ref.
27460	- LIGHT 62	28-35-08.811N 096-32-58.566W	FI R 4s	17	3	TR on pile.	Ra ref.
27465	- LIGHT 63	28-35-28.408N 096-33-35.434W	FI G 2.5s	17	3	SG on pile.	Ra ref.
27470	- LIGHT 64	28-35-32.275N 096-33-31.933W	FI R 2.5s	17	3	TR on pile.	Ra ref.
27475	- LIGHT 65	28-35-39.888N 096-33-51.762W	Q G	17	3	SG on pile.	Ra ref.
27480	- LIGHT 66	28-35-46.160N 096-33-48.080W	Q R	17	3	TR on pile.	Ra ref.
27485	PORT LAVACA CHANNEL JUNCTION LIGHT PL	28-35-50.055N 096-34-00.286W	FI (2+1)G 6s	17	3	JG on pile.	Ra ref.
27490	- E RANGE FRONT LIGHT	28-38-57.349N 096-33-56.899W	Q R	28		KRW on skeleton tower on mud sills.	Visible 2° each side of rangeline.
27492	- E RANGE FRONT LIGHT PASSING LIGHT	28-38-57.349N 096-33-56.899W	FI W 4s	17	4	On same structure as Matagorda Ship Channel E Range Front Light.	
27495	- E RANGE REAR LIGHT 1,494 yards, 001.4° from front light.	28-39-41.716N 096-33-55.664W	Oc R 4s	66		KRW on skeleton tower on mud sills.	Visible 2° each side of rangeline.
27500	- LIGHT 67	28-36-03.738N 096-34-04.704W	Q G	17	3	SG on pile.	Ra ref.
27505	- LIGHT 68	28-36-02.279N 096-33-56.890W	Q R	17	3	TR on pile.	Ra ref.
27510	- D RANGE FRONT LIGHT	28-35-46.243N 096-34-02.488W	Q G	25		KRW on skeleton tower on piles.	Visible 2° each side of rangeline.
27515	- D RANGE FRONT LIGHT PASSING LIGHT	28-35-46.243N 096-34-02.488W	FI W 4s	27	5	On same structure as Matagorda Ship Channel Range D Front Light.	

(1) No.	(2) Name and Location	(3) Position	(4) Characteristic	(5) Height	(6) Range	(7) Structure	(8) Remarks
TEXAS - Eighth District							
MATAGORDA BAY							
Matagorda Bay							
Matagorda Ship Channel							
<i>Lights and daybeacons located 150 feet outside channel limits.</i>							
27520	- D RANGE REAR LIGHT 658.167 yards, 181.3° from front light.	28-35-26.698N 096-34-02.994W	Oc G 4s	47		KRW on skeleton tower on piles.	
27525	- D RANGE REAR LIGHT PASSING LIGHT	28-35-26.698N 096-34-02.994W	FI W 4s	18	5	On same structure as Matagorda Ship Channel Range D Rear Light.	
27530	- LIGHT 69	28-36-29.536N 096-34-03.973W	FI G 2.5s	17	3	SG on pile.	Ra ref.
27535	- LIGHT 70	28-36-29.413N 096-33-58.366W	FI R 2.5s	17	3	TR on pile.	Ra ref.
27540	- LIGHT 71	28-36-55.335N 096-34-03.242W	FI G 4s	17	4	SG on pile.	Ra ref.
27545	- LIGHT 72	28-36-55.212N 096-33-57.634W	FI R 4s	17	3	TR on pile.	Ra ref.
27550	- LIGHT 73	28-37-21.134N 096-34-02.510W	FI G 4s	17	4	SG on pile.	Ra ref.
27555	- LIGHT 74	28-37-21.011N 096-33-56.901W	FI R 4s	17	3	TR on pile.	Ra ref.
27560	- LIGHT 75	28-37-46.933N 096-34-01.779W	FI G 2.5s	17	3	SG on pile.	Ra ref.
27565	- LIGHT 76	28-37-46.809N 096-33-56.170W	FI R 2.5s	17	3	TR on pile.	Ra ref.
27570	- G RANGE FRONT LIGHT	28-38-07.519N 096-34-05.545W	Q W	17		KRW on tower.	Visible all around.
27575	- G RANGE REAR LIGHT 115 yards, 231.7° from front light.	28-38-05.415N 096-34-08.626W	Iso W 6s	25		KRW on tower.	Visible all around.
27580	- LIGHT 77	28-38-00.879N 096-34-01.383W	Q G	17	3	SG on pile.	Ra ref.
27585	- LIGHT 78	28-38-03.126N 096-33-53.142W	Q R	17	3	TR on pile.	Ra ref.
27590 27655	MATAGORDA SHIP JUNCTION LIGHT A	28-38-10.304N 096-33-55.830W	FI (2+1)G 6s	17	4	JG on pile.	Ra ref.
27595	- LIGHT 79	28-38-24.360N 096-33-47.262W	FI G 2.5s	17	3	SG on pile.	Ra ref.
27600	- LIGHT 80	28-38-18.091N 096-33-43.599W	FI R 2.5s	17	3	TR on pile.	Ra ref.
27605	- F RANGE FRONT LIGHT	28-38-29.626N 096-33-40.106W	Q W	17		KRW on tower.	Visible all around.
27610	- F RANGE REAR LIGHT 140 yards, 027.4° from front light.	28-38-33.257N 096-33-37.878W	Iso W 6s	25		KRW on tower.	Visible all around.
27615	- LIGHT 81	28-38-34.422N 096-33-30.248W	Q G	17	3	SG on Pile.	Ra ref.
27620	- LIGHT 82	28-38-30.091N 096-33-27.230W	Q R	17	4	TR on pile.	Ra ref.
Point Comfort Turning Basin							
27625	- DOCK LIGHTS (6)	28-38-32.900N 096-32-58.400W	FI R 2.5s	12		On dolphins.	Private aid.
27630	- NORTH SHOAL RANGE FRONT LIGHT	28-38-39.900N 096-32-56.800W	Q W	30		KGW on tower.	Marks shoal water. Private aid.
27635	- NORTH SHOAL RANGE REAR LIGHT	28-38-39.900N 096-32-55.600W	FI W 2.5s	50		KGW on tower.	Marks shoal water. Private aid.
27640	- SOUTH SHOAL RANGE FRONT LIGHT	28-38-33.100N 096-32-56.700W	Q W	30		KGW on tower.	Marks shoal water. Private aid.
27645	- SOUTH SHOAL RANGE REAR LIGHT	28-38-33.200N 096-32-55.400W	FI W 2.5s	50		KGW on tower.	Marks shoal water. Private aid.
27650	- PIER OBSTRUCTION LIGHT	28-38-36.900N 096-33-09.900W	FI R 2.5s			On end of pier.	Private aid.

(1) No.	(2) Name and Location	(3) Position	(4) Characteristic	(5) Height	(6) Range	(7) Structure	(8) Remarks
TEXAS - Eighth District							
MATAGORDA BAY							
Matagorda Bay							
Point Comfort Inner Channel							
27655	MATAGORDA SHIP	28-38-10.304N	FI (2+1)G 6s	17	4	JG on pile.	Ra ref.
27590	JUNCTION LIGHT A	096-33-55.830W					
27660	- LIGHT 3	28-38-28.000N 096-34-00.000W	FI G 4s	8		SG on pile.	Private aid.
27665	- LIGHT 4	28-38-29.000N 096-33-54.000W	FI R 4s	10		TR on pile.	Private aid.
27670	- LIGHT 5	28-38-36.000N 096-34-02.000W	FI W 4s	10		SG on pile.	Private aid.
27675	- LIGHT 6	28-38-52.000N 096-33-52.000W	FI R 4s	10		TR on pile.	Private aid.
27680	- LIGHT 7	28-39-04.000N 096-33-53.000W	FI G 4s	10		SG on pile.	Private aid.
27685	- LIGHT 8	28-39-30.000N 096-34-04.000W	FI R 3s	10		TR on pile.	Private aid.
27690	POINT COMFORT RANGE A FRONT LIGHT	28-39-35.000N 096-34-11.000W	FI W 4s	14		KRW on pile.	Private aid.
27695	POINT COMFORT RANGE A REAR LIGHT	28-39-41.000N 096-34-15.000W	Q W	19		KRW on piles.	Private aid.
Lavaca Bay							
Port Lavaca Channel							
27700	- LIGHT 1	28-36-01.220N 096-34-33.818W	FI G 2.5s	17	4	SG on pile.	Ra ref.
27705	- Daybeacon 3	28-36-12.097N 096-34-57.528W				SG on pile.	Ra ref.
27710	- Buoy 6	28-36-24.527N 096-35-15.421W				Red nun.	
27715	- LIGHT 5 60 feet outside channel limit.	28-36-21.206N 096-35-17.394W	FI G 6s	17	4	SG on pile.	Ra ref.
27720	- Daybeacon 7	28-36-36.641N 096-35-50.425W				SG on pile.	Ra ref.
27725	- Daybeacon 8	28-36-49.504N 096-36-09.851W				TR on pile.	Ra ref.
27730	- Lighted Buoy 9	28-36-48.294N 096-36-15.602W	FI G 4s		4	Green can.	
27735	- Daybeacon 10	28-36-58.343N 096-36-29.896W				TR on pile.	Ra ref.
27740	- Daybeacon 11	28-36-55.281N 096-36-30.766W				SG on pile.	Ra ref.
27745	- Daybeacon 12	28-37-04.345N 096-36-43.149W				TR on dolphin.	Ra ref.
27750	- LIGHT 13	28-37-01.895N 096-36-45.307W	FI G 2.5s	17	4	SG on pile.	Ra ref.
27755	- Daybeacon 14	28-37-12.312N 096-37-00.819W				TR on pile.	Ra ref.
27760	- Daybeacon 15	28-37-09.581N 096-37-01.931W				SG on pile.	Ra ref.
27765	- LIGHT 16	28-37-20.082N 096-37-17.857W	Q R	17	4	TR on pile.	Ra ref.
Nautical Landing Channel							
27770	- Daybeacon 2	28-37-09.400N 096-37-02.300W				TR on pile.	Private aid.
27775	- Daybeacon 4	28-37-07.300N 096-37-06.200W				TR on pile.	Private aid.
27780	- Daybeacon 6	28-37-05.200N 096-37-09.900W				TR on pile.	Private aid.
27785	- Daybeacon 8	28-37-03.600N 096-37-12.900W				TR on pile.	Private aid.
27790	- Daybeacon 10	28-37-02.700N 096-37-12.400W				TR on pile.	Private aid.
Port Lavaca Harbor of Refuge							
27795	- Daybeacon 2 90 feet outside channel limit.	28-36-14.600N 096-35-13.967W				TR on pile.	Ra ref.

(1) No.	(2) Name and Location	(3) Position	(4) Characteristic	(5) Height	(6) Range	(7) Structure	(8) Remarks
TEXAS - Eighth District							
MATAGORDA BAY							
Lavaca Bay							
Port Lavaca Harbor of Refuge							
27800	- Daybeacon 4 90 feet outside channel limit.	28-36-04.456N 096-35-37.068W				TR on pile.	Ra ref.
27805	- LIGHT WR 6 90 feet outside channel limit.	28-35-54.168N 096-36-00.239W	Q R	17	3	TR on pile.	Ra ref.
27810	- Daybeacon 8 90 feet outside channel limit.	28-35-44.165N 096-36-23.267W				TR on pile.	Ra ref.
27815	- Buoy 10 90 feet outside channel limit.	28-35-33.648N 096-36-46.360W				Red nun.	
Lavaca Bay Channel							
27840	- Daybeacon 2	28-36-55.168N 096-36-09.632W				TR on pile.	Ra ref.
27845	- Daybeacon 4	28-37-16.113N 096-35-57.027W				TR on pile.	Ra ref.
27850	- Daybeacon 6	28-37-42.303N 096-35-41.149W				TR on pile.	Ra ref.
27855	- Daybeacon 8	28-38-08.152N 096-35-26.534W				TR on dolphin.	Ra ref.
27860	- Daybeacon 9	28-38-27.335N 096-35-19.233W				SG on pile.	Ra ref.
27865	- Daybeacon 11	28-38-32.901N 096-35-18.949W				SG on pile.	Ra ref.
27870	- Daybeacon 12 100 feet outside channel limit.	28-38-40.918N 096-35-18.968W				TR on pile.	Ra ref.
27897	FORMOSA WASTEWATER DANGER LIGHT	28-40-54.354N 096-34-55.145W	FI W 2.5s			Marks submerged wastewater discharge structure.	Private aid.
27897.01	FORMOSA WASTEWATER DANGER LIGHT	28-40-50.476N 096-34-58.634W	FI W 2.5s			Marks submerged wastewater discharge structure.	Private aid.
27897.02	FORMOSA WASTEWATER DANGER LIGHT	28-40-52.507N 096-34-52.506W	FI W 2.5s			Marks submerged wastewater discharge structure.	Private aid.
27897.03	FORMOSA WASTEWATER DANGER LIGHT	28-40-48.629N 096-34-55.996W	FI W 2.5s			Marks submerged wastewater discharge structure.	Private aid.
Lavaca Bay							
27915	- PIPELINE LIGHT A-8	28-33-08.570N 096-29-19.510W	Q Y	10		On pile.	Private aid.
27920	- PIPELINE LIGHT A-10	28-35-46.210N 096-31-27.210W	Q R			On pile.	Private aid.
27922	<i>TWDB Lighted Scientific Monitoring Buoy CB</i>	28-36-31.501N 096-32-33.889W	FI Y 2.5s			Marks data collection locaiton.	Private aid.
27925	- PIPELINE LIGHT D-8	28-37-53.000N 096-32-27.910W	Q R			On pile.	Private aid.
27927	<i>TWDB Lighted Scientific Monitoring Buoy MB</i>	28-34-42.947N 096-19-58.488W	FI Y 2.5s			Marks data collection location.	Private aid.
Matagorda Bay							
27928	SCHICKE POINT DANGER BREAKWATER LIGHT	28-37-43.150N 096-21-52.650W	FI W 2.5s			Marks breakwater.	Private aid.
27928.01	SCHICKE POINT DANGER BREAKWATER LIGHT	28-37-40.680N 096-21-51.800W	FI W 2.5s			Marks breakwater.	Private aid.
27928.02	SCHICKE POINT DANGER BREAKWATER LIGHT	28-37-37.970N 096-21-49.800W	FI W 2.5s			Marks breakwater.	Private aid.
27928.03	Schicke Point Danger Breakwater Daybeacon	28-37-36.330N 096-21-45.780W				Marks breakwater.	Private aid.
27928.04	SCHICKE POINT DANGER BREAKWATER LIGHT	28-37-34.820N 096-21-41.730W	FI W 2.5s			Marks breakwater.	Private aid.
27928.05	Schicke Point Danger Breakwater Daybeacon	28-37-35.390N 096-21-37.800W				Marks breakwater.	Private aid.

(1) No.	(2) Name and Location	(3) Position	(4) Characteristic	(5) Height	(6) Range	(7) Structure	(8) Remarks
TEXAS - Eighth District							
MATAGORDA BAY							
Matagorda Bay							
27928.06	SCHICKE POINT DANGER BREAKWATER LIGHT	28-37-35.960N 096-21-33.880W	FI W 2.5s			Marks breakwater.	Private aid.
27928.07	SCHICKE POINT DANGER BREAKWATER LIGHT	28-37-36.350N 096-21-32.860W	FI W 2.5s			Marks breakwater.	Private aid.
27928.08	Schicke Point Danger Breakwater Daybeacon	28-37-37.880N 096-21-28.930W				Marks breakwater.	Private aid.
27928.09	SCHICKE POINT DANGER BREAKWATER LIGHT	28-37-39.390N 096-21-25.040W	FI W 2.5s			Marks breakwater.	Private aid.
27928.11	Schicke Point Danger Breakwater Daybeacon	28-37-40.920N 096-21-21.130W				Marks breakwater.	Private aid.
27928.12	SCHICKE POINT DANGER BREAKWATER LIGHT	28-37-42.450N 096-21-17.240W	FI W 2.5s			Marks breakwater.	Private aid.
27930	Well Point Daybeacon 1	28-38-24.425N 096-17-10.961W				SG on pile.	Ra ref.
27935	TEXAS PARKS & WILDLIFE JETTY LIGHT	28-38-20.440N 096-19-24.000W	Q R	10		On jetty.	Private aid.
27937	JACKSON COUNTY CARANCAHUA BAY DANGER BREAKWATER LIGHTS (2)	28-44-09.450N 096-24-06.760W				Marks east and west ends of jetty.	Private aid.
27938	APARICIO AQUACULTURE SPECIAL LIGHT A	28-40-26.700N 096-15-51.080W	FI Y 2.5s	7		Marks perimeter of aquaculture farm.	Private aid.
27938.01	APARICIO AQUACULTURE SPECIAL LIGHT B	28-40-24.840N 096-15-54.140W	FI Y 2.5s	7		Marks perimeter of aquaculture farm.	Private aid.
27938.02	APARICIO AQUACULTURE SPECIAL LIGHT C	28-40-30.490N 096-15-57.880W	FI Y 2.5s	7		Marks perimeter of aquaculture farm.	Private aid.
27938.03	APARICIO AQUACULTURE SPECIAL LIGHT D	28-40-32.320N 096-15-54.790W	FI Y 2.5s	7		Marks perimeter of aquaculture farm.	Private aid.
Matagorda Marine Education Channel							
27940	- Daybeacon 1	28-41-11.000N 096-14-24.000W				SG on pile.	Private aid.
27945	- Daybeacon 2	28-41-11.000N 096-14-23.000W				TR on pile.	Private aid.
27950	- Daybeacon 3	28-41-18.000N 096-14-24.000W				SG on pile.	Private aid.
27955	- Daybeacon 4	28-41-18.000N 096-14-23.000W				TR on pile.	Private aid.
27960	- Daybeacon 5	28-41-25.000N 096-14-24.000W				SG on pile.	Private aid.
27965	- Daybeacon 6	28-41-25.000N 096-14-23.000W				TR on pile.	Private aid.
Matagorda Bay							
27970	Geological Survey Tide Gage Daybeacon	28-44-20.000N 096-10-53.000W				NW on pile worded DANGER TIDE GAGE.	Private aid.
27975	Geological Survey Tide Gage Daybeacon	28-37-52.000N 096-21-45.000W				NW on pile worded DANGER TIDE GAGE.	Private aid.
Espiritu Santo Bay - Barroom Bay Navigation							
27980	- Daybeacon 2	28-24-39.000N 096-25-14.000W				TR on pile.	Private aid.
27985	- Daybeacon 4	28-24-00.700N 096-25-00.200W				TR on pile.	Private aid.
27990	- Daybeacon 6	28-24-00.700N 096-25-00.200W				TR on pile.	Private aid.
27995	- Daybeacon 8	28-24-00.700N 096-25-00.200W				TR on pile.	Private aid.
28000	- Daybeacon 10	28-24-19.000N 096-25-36.000W				TR on pile.	Private aid.
28005	- Daybeacon 12	28-24-00.700N 096-25-00.200W				TR on pile.	Private aid.
28010	- Daybeacon 14	28-24-00.700N 096-25-00.200W				TR on pile.	Private aid.
28015	- Daybeacon 16	28-24-00.700N 096-25-00.200W				TR on pile.	Private aid.

(1) No.	(2) Name and Location	(3) Position	(4) Characteristic	(5) Height	(6) Range	(7) Structure	(8) Remarks
TEXAS - Eighth District							
MATAGORDA BAY							
Espirito Santo Bay - Barroom Bay Navigation							
28020	- Daybeacon 18	28-24-00.700N 096-25-00.200W				TR on pile.	Private aid.
28025	- Daybeacon 22	28-24-00.700N 096-25-00.200W				TR on pile.	Private aid.
28030	- Daybeacon 21	28-24-00.700N 096-25-00.200W				SG on pile.	Private aid.
28035	- Daybeacon 22	28-24-00.700N 096-25-00.200W				TR on pile.	Private aid.
28040	- Daybeacon 23	28-24-00.700N 096-25-00.200W				SG on pile.	Private aid.
28045	- Daybeacon 25	28-24-00.700N 096-25-00.200W				SG on pile.	Private aid.
28050	- Daybeacon 27	28-24-00.700N 096-25-00.200W				SG on pile.	Private aid.
28055	- Daybeacon 29	28-24-00.700N 096-25-00.200W				SG on pile.	Private aid.
28060	- Daybeacon 31	28-24-00.700N 096-25-00.200W				SG on pile.	Private aid.
28065	- Daybeacon 33	28-24-00.700N 096-25-00.200W				SG on pile.	Private aid.
28070	- Daybeacon 35	28-28-00.700N 096-25-00.200W				SG on pile.	Private aid.
28075	- Daybeacon 36	28-28-00.700N 096-25-00.200W				TR on pile.	Private aid.
28080	- Daybeacon 38	28-24-00.700N 096-25-00.200W				TR on pile.	Private aid.
28085	- Daybeacon 39	28-24-00.700N 096-25-00.200W				SG on pile.	Private aid.
28090	- Daybeacon 40	28-24-00.700N 096-25-00.200W				TR on pile.	Private aid.
28095	- Daybeacon 41	28-25-31.000N 096-24-33.000W				SG on pile.	Private aid.
28100	- Daybeacon 42	28-24-00.700N 096-25-00.200W				TR on pile.	Private aid.
28105	- Daybeacon 43	28-24-00.700N 096-25-00.200W				SG on pile.	Private aid.
28110	- Daybeacon 44	28-24-00.700N 096-25-00.200W				TR on pile.	Private aid.
28115	- Daybeacon 45	28-24-00.700N 096-25-00.200W				SG on pile.	Private aid.
28120	- Daybeacon 46	28-24-00.700N 096-25-00.200W				TR on pile.	Private aid.
28125	- Daybeacon 47	28-24-00.700N 096-25-00.200W				SG on pile.	Private aid.
28130	- Daybeacon 48	28-24-00.700N 096-25-00.200W				TR on pile.	Private aid.
ARANSAS PASS TO BAFFIN BAY (Chart 11307)							
28135	<i>Aransas Pass Entrance</i>	27-47-34.138N	Mo (A) W		6	Red and white stripes with red spherical topmark.	AIS: MMSI 993682026
1430	<i>Lighted Buoy AP</i>	096-57-22.175W					
28140	<i>Aransas Pass Lighted Buoy 3</i>	27-48-57.261N 097-00-29.546W	Fl G 4s		4	Green.	
28145	HARBOR ISLAND RANGE FRONT LIGHT	27-50-45.349N 097-03-41.229W	Iso G 2s (NIGHT) Iso W 2s (DAY)	67 65		Skeleton tower.	Visible 2° each side of rangeline. Lighted throughout 24 hours.
28150	HARBOR ISLAND RANGE REAR LIGHT 1,500 yards, 301.2° from front light.	27-51-08.430N 097-04-24.103W	F G (NIGHT) F W (DAY)	123 125		Skeleton tower.	Visible 2° each side of rangeline. Lighted throughout 24 hours.
CORPUS CHRISTI BAY (Chart 11309)							
Aransas Pass							
28155	- <i>Lighted Buoy 6</i> 90 feet outside channel limit.	27-49-31.144N 097-01-13.600W	Fl R 4s		4	Red.	

(1) No.	(2) Name and Location	(3) Position	(4) Characteristic	(5) Height	(6) Range	(7) Structure	(8) Remarks
TEXAS - Eighth District							
CORPUS CHRISTI BAY (Chart 11309)							
Aransas Pass							
28160	- Lighted Buoy 7	27-49-42.000N 097-01-52.691W	FI G 2.5s		4	Green.	
28165	- Lighted Buoy 8	27-49-52.177N 097-01-52.698W	FI R 2.5s		3	Red.	
28170	- Lighted Buoy 9	27-50-01.831N 097-02-28.470W	FI G 4s		4	Green.	
28175	- Lighted Buoy 10	27-50-09.428N 097-02-25.836W	FI R 4s		3	Red.	
28180	DREDGING NORTH SIDE RANGE FRONT LIGHT	27-50-48.016N 097-03-36.033W	F Y	50		On white skeleton tower.	Range marks edge of channel for dredging purposes. Maintained by U.S. Army Corps of Engineers. Aid maintained by U.S. Army Corps of Engineers.
28185	DREDGING NORTH SIDE RANGE REAR LIGHT 351 yards, 301° from front light.		F Y	70		On white skeleton tower.	Range marks edge of channel for dredging purposes. Maintained by U.S. Army Corps of Engineers. Aid maintained by U.S. Army Corps of Engineers.
28190	DREDGING SOUTH SIDE RANGE FRONT LIGHT	27-50-42.016N 097-03-42.033W	F Y	50		On white skeleton tower.	Range marks edge of channel for dredging purposes. Maintained by U.S. Army Corps of Engineers. Aid maintained by U.S. Army Corps of Engineers.
28195	DREDGING SOUTH SIDE RANGE REAR LIGHT 306 yards, 301° from front light.		F Y	70		On white skeleton tower.	Range marks edge of channel for dredging purposes. Maintained by U.S. Army Corps of Engineers. Aid maintained by U.S. Army Corps of Engineers.
28199	UNIVERSITY OF TEXAS PIER LIGHT	27-50-17.640N 097-03-01.050W	FI W 2.5s	15		Marks center-end of pier.	Private aid.
28200	UNIVERSITY OF TEXAS RESEARCH PIER LIGHTS (7)	27-50-16.200N 097-03-01.050W	FI G 2.5s	19		On concrete pier.	Private aid.
28205	- Lighted Buoy 11	27-50-31.385N 097-03-24.201W	FI G 4s		4	Green.	
Aransas Channel							
28210	- LIGHT 2	27-51-04.753N 097-03-50.449W	FI R 2.5s	17	3	TR on pile.	Ra ref.
28215	- LIGHT 3 90 feet outside channel limit.	27-51-41.696N 097-04-39.814W	FI G 2.5s	17	3	SG on pile.	
28220	- Daybeacon 4	27-51-43.845N 097-04-35.844W				TR on pile.	Ra ref.
28225	- Daybeacon 5 60 feet outside channel limit.	27-52-06.124N 097-05-05.581W				SG on pile.	Ra ref.
28230	- Daybeacon 6 90 feet outside channel limit.	27-52-08.039N 097-05-03.439W				TR on pile.	
28235	- Daybeacon 8	27-52-32.332N 097-05-30.276W				TR on pile.	Ra ref.
28240	- Daybeacon 9	27-52-55.505N 097-05-59.674W				SG on pile.	Ra ref.
28245	- LIGHT 10 90 feet outside channel limit.	27-52-56.625N 097-05-57.116W	FI R 4s	17	3	TR on pile.	
28250	- Daybeacon 11	27-53-08.538N 097-06-14.048W				SG on pile.	
28255	- Daybeacon 13 60 feet outside channel limit.	27-53-24.195N 097-06-31.727W				SG on pile.	Ra ref.
28260	- LIGHT 14 75 feet outside channel limit.	27-53-32.096N 097-06-36.379W	Q R	17	4	TR on pile.	Ra ref.
28265	- Daybeacon 15	27-53-31.583N 097-06-45.716W				SG on pile.	Ra ref.

(1) No.	(2) Name and Location	(3) Position	(4) Characteristic	(5) Height	(6) Range	(7) Structure	(8) Remarks
TEXAS - Eighth District							
CORPUS CHRISTI BAY (Chart 11309)							
Aransas Channel							
28270	- Daybeacon 17	27-53-34.425N 097-06-57.074W				SG on pile.	
28275	- Daybeacon 18 75 feet outside channel limit.	27-53-38.795N 097-07-03.330W				TR on pile.	
28280	- LIGHT 20 60 feet outside channel limit.	27-53-44.987N 097-07-29.885W	FI R 2.5s	17	4	TR on pile.	Ra ref.
28285	- Daybeacon 22	27-53-51.543N 097-07-57.110W				TR on pile.	Ra ref.
28290	- LIGHT 23	27-53-51.539N	FI G 4s	17	4	SG-TY on pile.	Ra ref.
39225	50 feet outside channel limit.	097-08-06.471W					
28295	- Daybeacon 24	27-53-55.332N 097-08-07.775W				TR on pile.	Ra ref.
Corpus Christi Channel							
28305	CORPUS CHRISTI CUT A EAST RANGE FRONT LIGHT	27-50-41.831N 097-03-13.720W	Q W (NIGHT) Q W (DAY)	41		KRW on skeleton tower on piles.	Lighted throughout 24 hours.
28306	CORPUS CHRISTI CUT A EAST RANGE FRONT PASSING LIGHT	27-50-41.831N 097-03-13.720W	FI W 4s	17	4	On same structure as Corpus Christi Cut A East Range Front Light.	
28310	CORPUS CHRISTI CUT A EAST RANGE REAR LIGHT 887 yards, 078.2° from front light.	27-50-47.136N 097-02-44.563W	Iso W 6s (NIGHT) Iso W 6s (DAY)	93		KRW on skeleton tower on concrete block.	Lighted throughout 24 hours.
28315	Port Aransas Harbor Daybeacon 2	27-50-29.789N 097-03-45.253W				TR on pile.	
28320	PORT ARANSAS HARBOR LIGHT 3	27-50-30.109N 097-03-42.638W	Q G	17	3	SG on dolphin.	
28325	Port Aransas Harbor Daybeacon 4	27-50-27.530N 097-03-39.290W				TR on pile.	
28330	Port Aransas Rock Groin Danger Daybeacon	27-50-33.050N 097-05-00.220W				NW on pile worded: DANGER ROCK GROIN.	Private aid.
28335	PORT ARANSAS ROCK GROIN DANGER LIGHT	27-50-32.290N 097-05-00.640W	FI W 2.5s			On pile.	Private aid.
28340	Port Aransas Rock Groin Danger Daybeacon	27-50-33.060N 097-05-00.990W				NW on pile worded: DANGER ROCK GROIN.	Private aid.
28345	- LIGHT 1	27-50-18.224N 097-04-55.133W	FI G 2.5s	17	3	SG on pile.	Ra ref.
28350	- LIGHT 7 150 feet outside channel limit.	27-50-04.028N 097-06-13.102W	FI G 4s	17	4	SG on pile.	Ra ref.
28355	- LIGHT 8 150 feet outside channel limit.	27-50-12.678N 097-06-16.384W	FI R 4s	17	3	TR on pile.	Ra ref.
Mustang Beach Channel							
28360	- Entrance Daybeacon 1	27-50-03.000N 097-06-24.000W				SG on piles.	Private aid.
28365	- EAST JETTY DANGER LIGHT	27-50-00.488N 097-06-21.587W	FI W 2.5s	10		On pile.	Private aid.
28370	- East Jetty Danger Daybeacon	27-49-57.555N 097-06-19.650W				NW on pile worded: DANGER JETTY.	Private aid.
28375	- East Jetty Danger Daybeacon	27-49-59.201N 097-06-20.874W				NW on pile worded: DANGER JETTY.	Private aid.
28380	- Daybeacon 1A	27-50-01.000N 097-06-23.000W				SG on piles.	Private aid.
28385	- Entrance Daybeacon 2	27-50-02.000N 097-06-28.000W				TR on piles.	Private aid.
28390	- WEST JETTY DANGER LIGHT	27-50-00.120N 097-06-23.555W	FI W 2.5s	10		On pile.	Private aid.

(1) No.	(2) Name and Location	(3) Position	(4) Characteristic	(5) Height	(6) Range	(7) Structure	(8) Remarks
TEXAS - Eighth District							
CORPUS CHRISTI BAY (Chart 11309)							
Corpus Christi Channel							
Mustang Beach Channel							
28395	- West Jetty Danger Daybeacon	27-49-56.346N 097-06-24.123W				NW on pile worded: DANGER JETTY.	Private aid.
28400	- West Jetty Danger Daybeacon	27-49-58.519N 097-06-23.704W				NW on pile worded: DANGER JETTY.	Private aid.
28405	- Daybeacon 2A	27-50-00.000N 097-06-27.000W				TR on pile.	Private aid.
28410	- LIGHT 3	27-49-57.000N 097-06-22.000W	FI G 4s	8		SG on pile.	Private aid.
28415	- Daybeacon 3A	27-49-54.000N 097-06-22.000W				SG on pile.	Private aid.
28420	- LIGHT 4	27-49-57.000N 097-06-25.000W	FI R 4s	8		TR on pile.	Private aid.
28425	- Daybeacon 4A	27-49-54.000N 097-06-24.000W				TR on pile.	Private aid.
28430	- Daybeacon 5	27-49-50.000N 097-06-22.000W				SG on pile.	Private aid.
28435	- Daybeacon 6	27-49-46.000N 097-06-22.000W				TR on pile.	Private aid.
28440	- Daybeacon 7	27-49-45.000N 097-06-20.000W				SG on pile.	Private aid.
28445	- Daybeacon 8	27-49-42.000N 097-06-21.000W				TR on pile.	Private aid.
28450	- Daybeacon 9	27-49-38.000N 097-06-19.000W				SG on pile.	Private aid.
28455	- Daybeacon 10	27-49-36.000N 097-06-19.000W				TR on pile.	Private aid.
28460	- Daybeacon 11	27-49-33.000N 097-06-17.000W				SG on pile.	Private aid.
28465	- Daybeacon 12	27-49-30.000N 097-06-18.000W				TR on pile.	Private aid.
28470	- Daybeacon 13	27-49-28.000N 097-06-15.000W				SG on pile.	Private aid.
28475	- Daybeacon 14	27-49-25.000N 097-06-16.000W				TR on pile.	Private aid.
28480	- Daybeacon 16	27-49-19.000N 097-06-15.000W				TR on pile.	Private aid.
28485	- Daybeacon 17	27-49-17.000N 097-06-13.000W				SG on pile.	Private aid.
28490	- Daybeacon 18	27-49-15.000N 097-06-14.000W				TR on pile.	Private aid.
28495	- Daybeacon 19	27-49-09.000N 097-06-11.000W				SG on pile.	Private aid.
28500	- Daybeacon 20	27-49-03.000N 097-06-11.000W				TR on pile.	Private aid.
28505	- Daybeacon 21	27-49-02.000N 097-06-10.000W				SG on pile.	Private aid.
28510	- LIGHT 22	27-49-01.000N 097-06-11.000W	FI R 4s	8		TR on pile.	Private aid.
28515	- Daybeacon 23	27-49-03.000N 097-06-10.000W				SG on pile.	Private aid.
28520	- Daybeacon 23A	27-48-01.000N 097-06-08.000W				SG on pile.	Private aid.
28525	- Daybeacon 24	27-48-58.000N 097-06-07.000W				TR on pile.	Private aid.
28530	- Daybeacon 25	27-49-00.000N 097-06-07.000W				SG on pile.	Private aid.
28535	- Daybeacon 26	27-48-56.000N 097-06-05.000W				TR on pile.	Private aid.
28540	- Daybeacon 27	27-48-58.000N 097-06-02.000W				SG on pile.	Private aid.
28545	- Daybeacon 28	27-48-52.000N 097-05-57.000W				TR on pile.	Private aid.

(1) No.	(2) Name and Location	(3) Position	(4) Characteristic	(5) Height	(6) Range	(7) Structure	(8) Remarks
TEXAS - Eighth District							
CORPUS CHRISTI BAY (Chart 11309)							
Corpus Christi Channel							
Mustang Beach Channel							
28550	- Daybeacon 29	27-48-52.000N 097-05-55.000W				SG on pile.	Private aid.
28555	- Daybeacon 30	27-48-49.000N 097-05-52.000W				TR on pile.	Private aid.
28560	- Daybeacon 31	27-48-48.000N 097-05-49.000W				SG on pile.	Private aid.
28565	- Daybeacon 32	27-48-45.000N 097-05-45.000W				TR on pile.	Private aid.
28570	- Daybeacon 33	27-48-45.000N 097-05-43.000W				SG on pile.	Private aid.
28575	- Daybeacon 34	27-48-04.000N 097-05-41.500W				TR on pile.	Private aid.
28580	- Daybeacon 35	27-48-41.000N 097-05-37.000W				SG on pile.	Private aid.
28585	- Daybeacon 36	27-48-40.000N 097-05-37.500W				TR on pile.	Private aid.
28590	- Daybeacon 37	27-48-36.000N 097-05-34.000W				SG on pile.	Private aid.
28595	- Daybeacon 38	27-48-37.000N 097-05-32.000W				TR on pile.	Private aid.
Corpus Christi Channel							
28600	- LIGHT 13 150 feet outside channel limit.	27-49-48.168N 097-07-35.840W	FI G 6s	17	4	SG on pile.	Ra ref.
28605	- LIGHT 14 150 feet outside channel limit.	27-49-57.515N 097-07-38.111W	FI R 6s	17	4	TR on pile.	Ra ref.
28607	RANSOM POINT DANGER BREAKWATER LIGHTS (5)	27-50-47.236N 097-08-20.843W	FI W 2.5s			Marks breakwater structure.	Private aid.
28608	TPWD DAGGER ISLAND NORTH DANGER BREAKWATER LIGHT	27-50-59.000N 097-08-54.000W	FI W 2.5s			Marks breakwater structure.	Private aid.
28608.01	TPWD DAGGER ISLAND NORTH DANGER BREAKWATER LIGHT	27-50-57.000N 097-08-58.000W	FI W 2.5s			Marks breakwater structure.	Private aid.
28608.02	TPWD DAGGER ISLAND NORTH DANGER BREAKWATER LIGHT	27-50-55.000N 097-09-00.000W	FI W 2.5s			Marks breakwater structure.	Private aid.
28608.03	TPWD DAGGER ISLAND NORTH DANGER BREAKWATER LIGHT	27-50-49.000N 097-09-12.000W	FI W 2.5s			Marks breakwater structure.	Private aid.
28608.04	TPWD DAGGER ISLAND NORTH DANGER BREAKWATER LIGHT	27-50-44.000N 097-09-28.000W	FI W 2.5s			Marks breakwater structure.	Private aid.
28608.05	TPWD DAGGER ISLAND NORTH DANGER BREAKWATER LIGHT	27-50-48.000N 097-09-30.000W	FI W 2.5s			Marks breakwater structure.	Private aid.
28608.06	TPWD DAGGER ISLAND SOUTH DANGER BREAKWATER LIGHT	27-50-39.000N 097-09-40.000W	FI W 2.5s			Marks breakwater structure.	Private aid.
28608.07	TPWD DAGGER ISLAND SOUTH DANGER BREAKWATER LIGHT	27-50-30.000N 097-09-45.000W	FI W 2.5s			Marks breakwater structure.	Private aid.
28608.08	TPWD DAGGER ISLAND SOUTH DANGER BREAKWATER LIGHT	27-50-20.000N 097-09-59.000W	FI W 2.5s			Marks breakwater structure.	Private aid.
28610	- LIGHT 19 100 feet outside channel limit.	27-49-34.602N 097-08-49.860W	FI G 6s	17	4	SG on pile.	Ra ref.
28615	- LIGHT 20 150 feet outside channel limit.	27-49-43.341N 097-08-52.571W	FI (2)R 5s	17	3	TR on pile.	Ra ref.
28620	CORPUS CHRISTI CUT A WEST RANGE FRONT LIGHT	27-48-30.199N 097-15-00.783W	Q G	24		KRW on skeleton tower on piles.	

(1) No.	(2) Name and Location	(3) Position	(4) Characteristic	(5) Height	(6) Range	(7) Structure	(8) Remarks
TEXAS - Eighth District							
CORPUS CHRISTI BAY (Chart 11309)							
Corpus Christi Channel							
28625	CORPUS CHRISTI CUT A WEST RANGE REAR LIGHT 1,984 yards, 258.2° from front light.	27-48-18.096N 097-16-05.643W	Iso G 6s	65		KRW on skeleton tower on piles.	Visible 1.5° each side of rangeline. Range is not effective seaward or Corpus Christi Channel Lights 19 and 20.
28630	- LIGHT 25 150 feet outside channel limit.	27-49-19.998N 097-10-11.459W	FI G 4s	17	4	SG on pile.	Ra ref.
28635	- LIGHT 26 150 feet outside channel limit.	27-49-29.135N 097-10-15.289W	FI R 4s	17	3	TR on pile.	Ra ref.
28640	- PIPELINE LIGHT A	27-49-19.000N 097-10-13.000W	FI G 4s	20		Pile structure.	Private aid.
28645	- PIPELINE LIGHT B	27-49-28.000N 097-10-14.000W	Q R	20		Pile structure.	Private aid.
28650	- LIGHT 31 150 feet outside channel limit.	27-49-08.016N 097-11-16.363W	FI G 2.5s	17	3	SG on pile.	Ra ref.
28655	- LIGHT 32	27-49-17.520N 097-11-15.501W	FI R 2.5s	17	3	TR on pile.	Ra ref.
28660	- LIGHT 33 240 feet outside channel limit.	27-48-56.616N 097-12-13.533W	FI G 2.5s	17	3	SG on pile.	Ra ref.
28665	FLINT HILLS DOCK LIGHTS (2)	27-49-09.800N 097-12-00.800W	FI R 2.5s	18		On dolphins.	Private aid.
28667	MODA INGLESIDE DOLPHIN LIGHTS (2)	27-49-03.530N 097-12-33.400W	FI W 2.5s			Marks turning dolphin structure.	Private aid.
28667.01	MODA INGLESIDE PILE LIGHT SOUTH	27-49-10.650N 097-12-37.250W	FI W 2.5s			Marks southern turning pile.	Private aid.
28667.02	MODA INGLESIDE PILE LIGHT NORTH	27-49-15.030N 097-12-35.260W	FI W 2.5s			Marks northern turning pile.	Private aid.
28668	Oxy Ingleside Facility Channel Front Range Dayboard	27-49-18.680N 097-12-29.400W				KRW marks private channel range.	Private aid.
28668.01	Oxy Ingleside Facility Channel Rear Range Dayboard	27-49-19.530N 097-12-29.350W				KRW marks private channel range.	Private aid.
28675	- LIGHT 36	27-49-00.383N 097-12-46.553W	FI R 4s	17	3	TR on pile.	Ra ref.
28680	- LIGHT 37 150 feet outside channel limit.	27-48-46.707N 097-13-11.213W	FI G 2.5s	17	3	SG on pile.	Ra ref.
28685	- LIGHT 38 100 feet outside channel limit.	27-48-54.797N 097-13-15.888W	FI R 4s	17	3	TR on pile.	Ra ref.
28690	- LIGHT 43 200 feet outside channel limit.	27-48-35.048N 097-14-14.348W	Q G	17	3	SG on dolphin.	Ra ref.
28695	- LIGHT 44 314 feet outside channel.	27-48-43.766N 097-14-15.559W	Q R	17	3	TR on pile.	Ra ref.
28700	CORPUS CHRISTI CUT B EAST RANGE FRONT LIGHT	27-48-38.801N 097-13-41.149W	FI W 2.5s (NIGHT) FI W 2.5s (DAY)	37 40		Platform on pile.	Visible all around; higher intensity 4° each side of rangeline.
28705	CORPUS CHRISTI CUT B EAST RANGE FRONT LIGHT PASSING LIGHT	27-48-38.801N 097-13-41.149W	Q W	43	3	On same structure as Corpus Christi Channel Cut B East Range Front Light.	
28710	CORPUS CHRISTI CUT B EAST RANGE REAR LIGHT 5,049 yards, 089.8° from front light.	27-48-39.391N 097-10-52.352W	Iso W 6s (NIGHT) Iso W 6s (DAY)	128 125		Skeleton tower on piles.	Visible 2° each side of rangeline.
28715	CORPUS CHRISTI CUT B EAST RANGE REAR LIGHT PASSING LIGHT	27-48-39.391N 097-10-52.352W	FI W 4s	36	3	On same structure as Corpus Christi Channel Cut B East Range Rear Light.	

(1) No.	(2) Name and Location	(3) Position	(4) Characteristic	(5) Height	(6) Range	(7) Structure	(8) Remarks
TEXAS - Eighth District							
CORPUS CHRISTI BAY (Chart 11309)							
Corpus Christi Channel							
28720	- LIGHT 49 200 feet outside channel limit.	27-48-34.378N 097-15-31.114W	FI G 2.5s	17	3	SG on pile.	Ra ref.
28725	- LIGHT 50 200 feet outside channel limit.	27-48-42.652N 097-15-31.163W	FI R 2.5s	17	3	TR on pile.	Ra ref.
28730	- LIGHT 55 150 feet outside channel limit.	27-48-34.094N 097-16-47.135W	FI G 4s	17	4	SG on dolphin.	Ra ref.
28735	- LIGHT 56	27-48-42.064N 097-16-47.242W	FI R 4s	17	3	TR on pile.	Ra ref.
28740	Corpus Christi P/L Cross Buoy B	27-48-31.000N 097-16-54.000W				Yellow.	Private aid.
28745	Corpus Christi Pipeline Crossing Buoy A	27-48-42.000N 097-16-54.000W				Yellow.	Private aid.
28747	CORPUS CHRISTI BAY ALTERNATE ROUTE LEADING LIGHT	27-48-46.336N 097-17-26.743W	FI W 2.5s	17	4	NR on pile.	Ra ref.
28747.1	Corpus Christi Bay Alternate Route Daybeacon 7	27-47-09.838N 097-16-28.100W				SG on pile.	Ra ref.
28747.2	CORPUS CHRISTI BAY ALTERNATE ROUTE LIGHT 6	27-46-32.436N 097-15-25.890W	FI R 4s	17	3	TR on pile.	Ra ref.
28747.3	Corpus Christi Bay Alternate Route Daybeacon 5	27-44-51.817N 097-14-44.110W				SG on pile.	Ra ref.
28747.4	CORPUS CHRISTI BAY ALTERNATE ROUTE LIGHT 4	27-44-37.019N 097-14-04.435W	FI R 2.5s	17	3	TR on pile.	Ra ref.
28747.5	Corpus Christi Bay Alternate Route Daybeacon 3	27-43-48.300N 097-13-59.374W				SG on pile.	Ra ref.
28750	- LIGHT 61 412 feet outside channel limit.	27-48-31.558N 097-18-04.232W	FI G 6s	17	4	SG on pile.	Ra ref.
28755	- LIGHT 62 200 feet outside channel limit.	27-48-41.717N 097-18-04.439W	FI R 6s	17	4	TR on pile.	Ra ref.
28760	- LIGHT 67 200 feet outside channel limit.	27-48-33.448N 097-19-18.926W	FI G 6s	17	4	SG on dolphin.	Ra ref.
28765	- LIGHT 68 200 feet outside channel limit.	27-48-41.410N 097-19-18.956W	FI (2)R 5s	17	3	TR on dolphin.	Ra ref.
CORPUS CHRISTI HARBOR (Chart 11311)							
Corpus Christi Channel							
28770	CORPUS CHRISTI CUT B WEST RANGE FRONT LIGHT	27-48-37.025N 097-23-33.920W	Oc G 4s	55		KRW on building located south side of harbor entrance.	Visible 5° each side of rangeline.
28775	CORPUS CHRISTI CUT B WEST RANGE REAR LIGHT 2,600 yards, 269.7° from front light.	27-48-36.596N 097-25-00.717W	F G	101		KRW on skeleton tower, located south side of harbor entrance.	Visible 5° each side of rangeline.
28780	- LIGHT 73 200 feet outside channel limit.	27-48-33.115N 097-20-39.793W	FI G 4s	17	4	SG on dolphin.	Ra ref.
28785	- LIGHT 74 150 feet outside channel limit.	27-48-41.076N 097-20-39.944W	FI R 4s	17	3	TR on dolphin.	Ra ref.
28790	- LIGHT 79	27-48-32.794N 097-21-56.794W	FI G 2.5s	17	3	SG on dolphin.	Ra ref.
28795	- LIGHT 80 150 feet outside channel limit.	27-48-40.688N 097-21-56.866W	FI R 2.5s	17	3	TR on pile.	Ra ref.
28800	- LIGHT 82 200 feet outside channel limit.	27-48-40.454N 097-22-51.696W	Q R	17	3	TR on dolphin.	Ra ref.
28805	- LIGHT 85	27-48-35.156N 097-23-17.464W	FI G 2.5s	17	3	SG on dolphin.	Ra ref.

(1) No.	(2) Name and Location	(3) Position	(4) Characteristic	(5) Height	(6) Range	(7) Structure	(8) Remarks
TEXAS - Eighth District							
CORPUS CHRISTI HARBOR (Chart 11311)							
Corpus Christi Channel							
28810	- LIGHT 86	27-48-45.436N 097-23-18.173W	Fl R 4s	17	3	TR on dolphin.	
28815	CORPUS CHRISTI HARBOR OUTER RANGE FRONT LIGHT	27-48-28.009N 097-22-03.356W	Q G	25		KRW on skeleton tower on piles.	Visible 4° each side of rangeline.
28820	CORPUS CHRISTI HARBOR OUTER RANGE REAR LIGHT 330 yards, 101.1° from front light.	27-48-26.114N 097-21-52.488W	Iso G 6s	42		KRW on skeleton tower on piles.	Visible 6° each side of rangeline.
CORPUS CHRISTI BAY (Chart 11309)							
Corpus Christi Channel							
28822	FLINT HILLS RESOURCES DANGER LIGHT	27-48-52.140N 097-25-09.180W	Fl W 2.5s			Marks outfall pipe.	Private aid.
CORPUS CHRISTI HARBOR (Chart 11311)							
Corpus Christi Channel							
28825	INDUSTRIAL CANAL RANGE FRONT LIGHT	27-49-14.434N 097-25-58.157W	Q G	47		KRW on skeleton tower on piles.	Visible 2° each side of rangeline.
28830	INDUSTRIAL CANAL RANGE REAR LIGHT 248 yards, 293.5° from front light.	27-49-17.460N 097-26-05.875W	F G	65		KRW on skeleton tower on mud sills.	Visible 2° each side of rangeline.
Tule Lake Channel							
28835	- A RANGE FRONT LIGHT	27-49-29.745N 097-26-15.197W	Oc G 4s	45		On skeleton tower on piles.	Lighted throughout 24 hours.
28840	- A RANGE REAR LIGHT 616 yards, 066.8° from front light.	27-49-37.023N 097-25-56.307W	F G	63		KRW on skeleton tower on mud sills.	Lighted throughout 24 hours.
28850	- B RANGE FRONT LIGHT	27-49-13.332N 097-28-56.829W	Q G	55		KRW on skeleton tower on piles.	Visible all around; higher intensity on rangeline.
28855	- B RANGE REAR LIGHT 651 yards, 282.8° from front light.	27-49-17.621N 097-29-18.026W	Iso G 6s	75		KRW on skeleton tower on mud sills.	Visible all around; higher intensity on rangeline.
28860	- C RANGE FRONT LIGHT	27-48-52.569N 097-27-14.416W	Q G	35		KRW on skeleton tower.	Lighted throughout 24 hours.
28865	- C RANGE REAR LIGHT 175 yards, 102.2° from front light.	27-48-51.427N 097-27-08.711W	Iso G 6s	45		KRW on skeleton tower on mud sills.	Lighted throughout 24 hours.
28870	- DIRECTIONAL LIGHT D	27-49-42.998N 097-29-50.771W	F W	40	G W R	On skeleton tower.	Shows Fl G from 298.6° to 298.0°; F G from 298.0° to 297.5°; Alternating GW from 297.5° to 296.9°; F W (on channel line) from 296.9° to 296.5°; Alternating RW from 296.5° to 295.9°; F R from 295.9° to 295.5°; Fl R from 295.5° to 294.9°.
Corpus Christi Channel							
28872	PLAINS CORPUS CHRISTI DIRECTIONAL SECTOR LIGHT A	27-48-52.624N 097-27-51.454W	F R W G	143		On tower.	Shows FG from 247.5° to 246.8°; FW (centered on centerline) from 246.8° to 246.3°; FR from 246.3° to 245.6°. Lighted throughout 24 hours. Private aid.
Tule Lake Channel							
28872.01	PLAINS CORPUS CHRISTI DOWNSTREAM DOLPHIN LIGHT	27-48-54.300N 097-27-40.900W	Fl W 2.5s			Marks outermost downstream dolphin structure.	Private aid.
28872.02	PLAINS CORPUS CHRISTI UPSTREAM DOLPHIN LIGHT	27-48-56.200N 097-27-53.400W	Fl W 2.5s			Marks outermost upstream dolphin structure.	Private aid.
28875	- E RANGE FRONT LIGHT	27-49-01.924N 097-28-18.918W	Q G	26		KRW on skeleton tower.	Lighted throughout 24 hours.
28880	- E RANGE REAR LIGHT 206 yards, 116.7° from front light.	27-48-59.178N 097-28-12.772W	Iso G 6s	37		KRW on skeleton tower on mud sills.	Lighted throughout 24 hours.
28885	- F RANGE FRONT LIGHT	27-49-05.753N 097-28-41.857W	Q G	55		KRW on skeleton tower on piles.	Visible all around; higher intensity on rangeline.

(1) No.	(2) Name and Location	(3) Position	(4) Characteristic	(5) Height	(6) Range	(7) Structure	(8) Remarks
TEXAS - Eighth District							
CORPUS CHRISTI HARBOR (Chart 11311)							
Corpus Christi Channel							
Tule Lake Channel							
28890	- F RANGE REAR LIGHT 646 yards, 127.3° from front light.	27-48-54.106N 097-28-24.691W	Iso G 6s	80		KRW on skeleton tower on mud sills.	Visible all around; higher intensity on rangeline.
Viola Channel							
28895	- G RANGE FRONT LIGHT	27-50-35.837N 097-30-54.567W	Iso G 2s	20		KRW on skeleton tower on sills.	Visible all around; higher intensity on rangeline.
28900	- G RANGE REAR LIGHT	27-50-43.988N 097-31-06.566W	Iso G 6s	41		KRW on skeleton tower.	Visible all around; higher intensity on rangeline.
28910	- H RANGE FRONT LIGHT	27-50-39.347N 097-31-31.413W	Q G	30		KRW on skeleton tower.	Lighted throughout 24 hours.
28915	- H RANGE REAR LIGHT 525 yards, 283.1° from front light.	27-50-43.008N 097-31-48.476W	Iso G 6s	41		KRW on skeleton tower on mud sills.	Lighted throughout 24 hours.
CORPUS CHRISTI BAY (Chart 11309)							
La Quinta Channel							
28920	- LIGHT 1	27-48-58.895N 097-13-16.094W	FI G 4s	17	4	SG on pile.	
28925	- LIGHT 2	27-49-06.676N 097-13-06.961W	FI R 4s	17	3	TR on pile.	Ra ref.
28930	- LIGHT 3	27-49-09.496N 097-13-27.293W	FI G 2.5s	17	3	SG on pile.	
28935	- ENTRANCE RANGE FRONT LIGHT	27-49-14.931N 097-13-41.108W	Q W	17		KRW on piles.	Visible all around, Ra ref.
28940	- ENTRANCE RANGE REAR LIGHT 492 yards, 295.0° from front light.	27-49-21.078N 097-13-55.989W	Iso W 6s	24		KRW on piles.	Visible all around, Ra ref.
28945	- LIGHT 4	27-49-12.879N 097-13-19.051W	FI R 2.5s	17	3	TR on pile.	
28950	- LIGHT 6	27-49-29.967N 097-13-29.896W	FI R 4s	17	3	TR on pile.	
28955	- LIGHT 5	27-49-27.854N 097-13-35.840W	FI G 4s	17	4	SG on pile.	Ra ref.
28960	- OUTER RANGE FRONT LIGHT	27-48-44.526N 097-13-11.500W	Q W	20		KRW on skeleton tower on piles.	Visible 2° each side of rangeline.
28965	- OUTER RANGE REAR LIGHT 887 yards, 156.3° from front light.	27-48-20.287N 097-12-59.845W	Iso W 6s	58		KRW on skeleton tower on pile.	Visible 2° each side of rangeline.
28970	- INNER RANGE FRONT LIGHT	27-52-31.882N 097-15-01.016W	Q G	26		KRW on skeleton tower on piles.	
28975	- INNER RANGE REAR LIGHT 2,136 yards, 336.8° from front light.	27-53-30.206N 097-15-29.140W	Iso G 6s	64		KRW on skeleton tower on piles.	
28980	- LIGHT 7	27-49-58.384N 097-13-50.441W	FI G 2.5s	17	3	SG on pile.	Ra ref.
28985	- LIGHT 8	27-50-02.961N 097-13-45.898W	FI R 2.5s	17	3	TR on pile.	
29000	- LIGHT 10	27-50-24.704N 097-13-55.968W	FI R 4s	17	3	TR on pile.	
29002	Jewel Fulton Channel Daybeacon 2	27-50-32.148N 097-13-51.411W				TR on pile.	Ra ref.
29005	Jewel Fulton Channel Daybeacon 1	27-50-34.510N 097-13-53.592W				SG on pile.	Ra ref.
29010	Jewel Fulton Channel Daybeacon 3 50 feet outside channel limit.	27-50-40.876N 097-13-44.003W				SG on pile.	Ra ref.
29015	Jewel Fulton Channel Daybeacon 4 60 feet outside channel limit.	27-50-38.643N 097-13-42.159W				TR on pile.	

(1) No.	(2) Name and Location	(3) Position	(4) Characteristic	(5) Height	(6) Range	(7) Structure	(8) Remarks
TEXAS - Eighth District							
CORPUS CHRISTI BAY (Chart 11309)							
Peterson Builders Turning Basin Channel							
29020	- Daybeacon 1	27-50-56.000N 097-13-18.000W				SG on pile.	Private aid.
29025	- Daybeacon 2	27-50-56.000N 097-13-18.000W				TR on pile.	Private aid.
29030	- Daybeacon 3	27-51-01.000N 097-13-16.000W				SG on pile.	Private aid.
29035	- Daybeacon 4	27-50-57.000N 097-13-18.000W				TR on pile.	Private aid.
29040	- Front Range	27-50-56.000N 097-13-17.000W				KRW on pile.	Private aid.
29045	- Rear Range 160 yards, 054° from front light.	27-50-59.000N 097-13-13.000W				KRW on pile.	Private aid.
La Quinta Channel							
29050	- LIGHT 11 100 feet outside the channel limit.	27-50-54.549N 097-14-17.926W	FI G 6s	17	4	SG on dolphin.	
29055	- LIGHT 12 100 feet outside the channel limit.	27-50-57.226N 097-14-11.526W	FI R 4s	17	3	TR on pile.	
29060	- Daybeacon 13	27-51-32.743N 097-14-35.922W				SG on pile.	
29065	- LIGHT 14 170 feet outside the channel limit.	27-51-35.244N 097-14-30.178W	FI R 4s	17	3	TR on pile.	
29067	SUBSEA 7 SPECIAL LIGHT A	27-51-52.700N 097-14-38.690W	FI Y 2.5s			Maneuvering light on pile.	Private aid.
29067.01	SUBSEA 7 SPECIAL LIGHT B	27-51-53.780N 097-14-38.010W	FI Y 2.5s			Maneuvering light on pile.	Private aid.
29067.02	SUBSEA 7 SPECIAL LIGHT C	27-51-57.820N 097-14-39.600W	FI Y 2.5s			Maneuvering light on pile.	Private aid.
29067.03	SUBSEA 7 SPECIAL LIGHT D	27-51-59.190N 097-14-41.890W	FI Y 2.5s			Maneuvering light on pile.	Private aid.
29067.04	SUBSEA 7 SPECIAL LIGHT E	27-51-56.660N 097-14-48.020W	FI Y 2.5s			Maneuvering light on pile.	Private aid.
29067.05	SUBSEA 7 SPECIAL LIGHT F	27-51-50.230N 097-14-44.670W	FI Y 2.5s			Maneuvering light on pile.	Private aid.
29070	DUPONT MOORING FACILITY LIGHTS (6)	27-52-11.000N 097-14-44.000W	FI R 2.5s	19		On mooring facilities.	Private aid.
29075	- LIGHT 15 100 feet outside the channel limit.	27-52-07.419N 097-14-53.497W	FI G 2.5s	17	3	SG on pile.	Ra ref.
29076	- A OUTER RANGE FRONT LIGHT	27-52-26.531N 097-14-56.281W	Q G	61		KRW on skeleton tower on piles.	Visible 1.5° each side of rangeline.
29077	- A OUTER RANGE REAR LIGHT 961 yards, 103.0° from front light.	27-52-20.113N 097-14-24.985W	Iso G 6s	135		KRW on skeleton tower.	Lighted throughout 24 hours. Visible 1.5° each side of rangeline.
29078	- A OUTER PRECISION DIRECTIONAL LIGHT	27-52-20.113N 097-14-24.985W		134	G W R	On same structure as La Quinta Channel A Outer Range Rear Light.	Light Shows FI G from 101.9 to 102.2, F G from 102.2 to 102.6, Alternating G W from 102.6 to 102.9, F W from 102.9 to 103.1 centered on channel centerline, Alternating W R from 103.1 to 103.5, F R from 103.5 to 103.9, FI R from 103.9 to 104.2. Light is controlled by a Marine Radio Activated Light System (MRALS). To activate the light, key the mic for approximately one second, on VHF-FM Channel 83A, five or more times. Light will remain on for 30 minutes.
29079	- LIGHT 15A	27-52-16.405N 097-14-59.000W	FI G 4s	17	3	SG on pile.	Ra ref.

(1) No.	(2) Name and Location	(3) Position	(4) Characteristic	(5) Height	(6) Range	(7) Structure	(8) Remarks
TEXAS - Eighth District							
CORPUS CHRISTI BAY (Chart 11309)							
La Quinta Channel							
29079.01	- LIGHT 16	27-52-17.775N 097-14-51.194W	FI R 2.5s	17	3	TR on pile.	Ra ref.
29080	- LIGHT 17	27-52-23.925N 097-15-07.946W	FI G 2.5s	17	3	SG on pile.	Ra ref.
29085	- LIGHT 18	27-52-30.709N 097-15-05.452W	FI R 4s	17	3	TR on dolphin.	Ra ref.
29090	- LIGHT 19	27-52-29.171N 097-15-29.034W	FI G 4s	17	4	SG on pile.	Ra ref.
29092	- LIGHT 19B	27-52-27.553N 097-15-55.437W	FI G 4s	17	3	SG on pile.	Ra ref.
29095	- LIGHT 20	27-52-35.451N 097-15-23.167W	FI R 2.5s	17	3	TR on pile.	
29100	- LIGHT 19A	27-52-25.794N 097-15-45.503W	FI G 6s	17	3	SG on pile.	Ra ref.
29101	- LIGHT 21	27-52-37.486N 097-16-03.908W	FI G 2.5s	17	3	SG on pile.	Ra ref.
29101.03	- LIGHT 23	27-52-41.850N 097-16-26.285W	Q G	17	3	SG on pile.	Ra ref.
29101.04	CORPUS CHRISTI LIQUEFACTION DOCK LIGHT	27-52-48.770N 097-16-22.370W	FI W 2.5s			Marks outermost end of dock.	Private aid.
29101.06	- LIGHT 24	27-52-45.586N 097-16-50.139W	FI R 4s	17	5	TR on pile.	Ra ref.
29101.09	- LIGHT 25	27-52-39.359N 097-16-48.535W	FI G 6s	17	3	SG on pile.	Ra ref.
29101.15	- LIGHT 27	27-52-29.209N 097-16-55.003W	FI G 4s	17	3	SG on pile.	Ra ref.
29101.18	- LIGHT 28	27-52-39.459N 097-17-13.297W	FI R 2.5s	17	3	TR on pile.	Ra ref.
29101.21	- LIGHT 29	27-52-26.652N 097-17-10.968W	FI G 2.5s	17	3	SG on pile.	Ra ref.
29101.25	- A INNER RANGE FRONT LIGHT	27-52-53.329N 097-17-06.572W	Q G	65		KRW on skeleton tower on piles.	Lighted throughout 24 hours. Visible 1.5° each side of rangeline.
29101.26	- A INNER RANGE REAR LIGHT 543 yards, 283.1° from front light.	27-52-56.991N 097-17-24.288W	Iso G 6s	95		KRW on skeleton tower.	Lighted throughout 24 hours. Visible 1.5° each side of rangeline.
29101.28	- A INNER PRECISION DIRECTIONAL LIGHT	27-52-56.991N 097-17-24.288W		133	R W G	On same structure as La Quinta Channel A Inner Ranger Rear Light.	Light Shows FI R from 281.9 to 282.3, F R from 282.3 to 282.6, Alternating W R from 282.6 to 282.9, F W from 282.9 to 283.1 centered on channel centerline, Alternating W G from 283.1 to 283.5, F G from 283.5 to 283.8, FI G from 283.8 to 284.1. Light is controlled by a Marine Radio Activated Light System (MRALS). To activate the light, key the mic for approximately one second, on VHF-FM Channel 81A, five or more times. Light will remain on for 30 minutes.
29102	- EXTENSION B RANGE FRONT LIGHT	27-52-35.253N 097-17-33.495W	Q W Q W	25 28		Skeleton tower on piles.	Visible 4° each side of rangeline. Lighted throughout 24 hours. Additional light visible all around.
29103	- EXTENSION B RANGE REAR LIGHT 233.393 yards, 258.3° from front light.	27-52-33.910N 097-17-41.149W	Iso W 6s (NIGHT) Iso W 6s (DAY)	50		Skeleton tower on piles.	Visible 4° each side of rangeline. Lighted throughout 24 hours.
29104	- EXTENSION B RANGE REAR LIGHT PASSING LIGHT	27-52-33.910N 097-17-41.149W	FI W 4s	16	3	On same structure as La Quinta Channel Extension B Range Rear Light.	

(1) No.	(2) Name and Location	(3) Position	(4) Characteristic	(5) Height	(6) Range	(7) Structure	(8) Remarks
TEXAS - Eighth District							
CORPUS CHRISTI BAY (Chart 11309)							
Rincon Industrial Park Channel							
Rincon Canal							
29105	- Range Front Daybeacon	27-50-34.751N 097-22-47.653W				KWR on dolphin.	Private aid.
29110	- Range Rear Daybeacon 600 yards, 320° from front daybeacon.	27-50-48.075N 097-22-59.080W				KWR on dolphin.	Private aid.
29115	- Daybeacon 2 75 feet outside channel limit.	27-48-57.216N 097-21-16.433W				TR on pile.	Ra ref.
29120	- Daybeacon 4	27-49-20.316N 097-21-37.533W				TR on pile.	Ra ref.
29125	- LIGHT 6	27-49-43.216N 097-21-58.533W	FI R 4s	17	3	TR on pile.	Ra ref.
29130	- Daybeacon 8 75 feet outside channel limits.	27-50-06.116N 097-22-19.633W				TR on pile.	Ra ref.
29135	- Daybeacon 9	27-50-17.163N 097-22-32.578W				SG on pile.	Ra ref.
29140	- Daybeacon 10	27-50-18.087N 097-22-31.286W				TR on pile.	Ra ref.
29142	COASTAL BENDS BAYS & ESTUARIES DANGER BREAKWATER LIGHT	27-51-04.065N 097-21-12.605W	FI W 2.5s			Marks breakwater structure.	Private aid.
29142.01	COASTAL BENDS BAYS & ESTUARIES DANGER BREAKWATER LIGHT	27-51-18.330N 097-20-51.530W	FI W 2.5s			Marks breakwater structure.	Private aid.
29142.02	COASTAL BENDS BAYS & ESTUARIES DANGER LIGHT	27-51-10.820N 097-21-01.710W	FI W 2.5s			Marks breakwater structure.	Private aid.
29145	- Buoy 11	27-50-27.652N 097-22-42.075W				Green can.	
29148	CBBEP ROOKERY ISLAND DANGER BREAKWATER LIGHT	27-50-26.250N 097-22-38.300W	FI W 2.5s	11		Marks breakwater structure.	Private aid.
29148.01	CBBEP ROOKERY ISLAND DANGER BREAKWATER LIGHT	27-50-24.890N 097-22-35.910W	FI W 2.5s	11		Marks breakwater structure.	Private aid.
29148.02	CBBEP ROOKERY ISLAND DANGER BREAKWATER LIGHT	27-50-31.660N 097-22-26.670W	FI W 2.5s	11		Marks breakwater structure.	Private aid.
29148.03	CBBEP ROOKERY ISLAND DANGER BREAKWATER LIGHT	27-50-37.150N 097-22-30.450W	FI W 2.5s	11		Marks breakwater structure.	Private aid.
29148.04	CBBEP ROOKERY ISLAND DANGER BREAKWATER LIGHT	27-50-33.910N 097-22-35.530W	FI W 2.5s	11		Marks breakwater structure.	Private aid.
29148.05	CBBEP ROOKERY ISLAND DANGER BREAKWATER LIGHT	27-50-28.350N 097-22-38.560W	FI W 2.5s	11		Marks breakwater structure.	Private aid.
29150	- Buoy 12	27-50-31.186N 097-22-46.371W				Red nun.	
29155	- Buoy 13	27-50-29.164N 097-22-51.147W				Green can.	
29160	- Buoy 14	27-50-30.610N 097-22-54.177W				Red nun.	
Nueces Bay							
29162	CBBEP NUECES BAY LIGHTED DANGER MARK	27-51-59.890N 097-31-05.200W	FI W 2.5s			Marks segmented breakwater.	Private aid.
29162.01	CBBEP NUECES BAY LIGHTED DANGER MARK	27-52-06.650N 097-30-59.770W	FI W 2.5s			Marks segmented breakwater.	Private aid.
29162.02	CBBEP NUECES BAY LIGHTED DANGER MARK	27-52-13.750N 097-30-55.330W	FI W 2.5s			Marks segmented breakwater.	Private aid.
29162.03	CBBEP NUECES BAY LIGHTED DANGER MARK	27-52-19.710N 097-30-49.260W	FI W 2.5s			Marks segmented breakwater.	Private aid.
29162.04	CBBEP NUECES BAY LIGHTED DANGER MARK	27-52-23.820N 097-30-39.670W	FI W 2.5s			Marks segmented breakwater.	Private aid.
29162.05	CBBEP NUECES BAY LIGHTED DANGER MARK	27-52-39.770N 097-30-31.300W	FI W 2.5s			Marks segmented breakwater.	Private aid.

(1) No.	(2) Name and Location	(3) Position	(4) Characteristic	(5) Height	(6) Range	(7) Structure	(8) Remarks
TEXAS - Eighth District							
CORPUS CHRISTI BAY (Chart 11309)							
Corpus Christi Bay							
29165	- PIPELINE LIGHT A	27-49-56.000N 097-09-55.000W	Q R	9		On dolphin.	Private aid.
29170	- PIPELINE LIGHT B	27-48-37.000N 097-10-34.000W	Q R	9		On dolphin.	Private aid.
29175	- SPOIL BANK LIGHT	27-44-01.528N 097-16-32.875W	FI W 4s	17	5	NW on pile worded DANGER SPOIL AREA.	Ra ref.
University Beach							
29180	- Danger Daybeacon A	27-42-51.660N 097-19-10.680W				NW on pile.	Private aid.
29185	- Danger Daybeacon B	27-42-53.965N 097-19-09.947W				NW on pile worded DANGER ROCK GROIN.	Private aid.
29190	- Danger Daybeacon C	27-42-55.409N 097-19-10.170W				NW on pile.	Private aid.
29195	- Danger Daybeacon E	27-42-56.430N 097-19-12.077W				NW on pile.	Private aid.
29200	- Danger Daybeacon D	27-42-54.980N 097-19-12.070W				NW on pile.	Private aid.
29205	- LIGHT	27-42-57.710N 097-19-14.635W	FI G 2.5s			SG on pile.	Private aid.
29210	- Danger Daybeacon G	27-42-58.843N 097-19-18.203W				NW on pile worded DANGER BREAKWATER.	Private aid.
29215	- Danger Daybeacon F	27-42-56.620N 097-19-20.160W				NW on pile.	Private aid.
29220	- Danger Daybeacon I	27-42-59.213N 097-19-19.819W				NW on pile worded DANGER ROCK GROIN.	Private aid.
29225	- Danger Daybeacon H	27-42-57.660N 097-19-20.150W				NW on pile.	Private aid.
29230	- Danger Daybeacon J	27-42-58.588N 097-19-21.666W				NW on pile worded DANGER ROCK GROIN.	Private aid.
29235	- Danger Daybeacon K	27-42-56.110N 097-19-23.800W				NW on pile.	Private aid.
Corpus Christi Bay							
29240	ALTA VISTA REEF LIGHT	27-45-56.144N 097-21-10.823W	FI W 2.5s	17	5	NR on pile.	Ra ref.
29245	CORPUS CHRISTI LIGHT	27-47-24.716N 097-22-41.633W	FI W 4s	17	6	NR on pile.	
29250	CORPUS CHRISTI BREAKWATER LIGHT 1	27-47-59.289N 097-23-09.556W	FI G 2.5s	17	3	SG on pile.	
29255	Corpus Christi Breakwater Buoy WR1A	27-47-59.302N 097-23-10.596W				Green can.	
29260	CORPUS CHRISTI BREAKWATER LIGHT 2	27-48-01.031N 097-23-11.301W	FI R 2.5s	17	3	TR on pile.	
29265	Corpus Christi Breakwater Buoy 3	27-47-58.900N 097-23-11.148W				Green can.	
LAGUNA MADRE (Chart 11306)							
Port Mansfield Channel							
29270	PORT MANSFIELD ENTRANCE LIGHT 2	26-33-54.555N 097-16-13.292W	FI R 2.5s	25	5	TR on pile.	
29275	PORT MANSFIELD ENTRANCE LIGHT 3	26-33-44.895N 097-16-07.172W	FI G 2.5s	25	5	SG on pile.	
29280	Port Mansfield Entrance North Side Dredging Range Front Daybeacon	26-33-48.015N 097-17-06.032W				Black square daymark with orange stripe on pile.	Range marks edge of channel for dredging purposes. F G light will be exhibited during dredging operations. Maintained by U.S. Army Corps of Engineers. Aid maintained by U.S. Army Corps of Engineers.

(1) No.	(2) Name and Location	(3) Position	(4) Characteristic	(5) Height	(6) Range	(7) Structure	(8) Remarks
TEXAS - Eighth District							
LAGUNA MADRE (Chart 11306)							
Port Mansfield Channel							
29285	Port Mansfield Entrance North Side Dredging Range Rear Daybeacon 665 yards, 267° from front daybeacon.					Black square daymark with orange stripe on pile.	F G light will be exhibited during dredging operations. Maintained by U.S. Army Corps of Engineers. Aid maintained by U.S. Army Corps of Engineers.
29290	Port Mansfield Entrance South Side Dredging Range Front Daybeacon	26-33-48.015N 097-17-06.032W				Black square daymark with orange stripe on pile.	Range marks edge of channel for dredging purposes. F G light will be exhibited during dredging operations. Maintained by U.S. Army Corps of Engineers. Aid maintained by U.S. Army Corps of Engineers.
29295	Port Mansfield Entrance South Side Dredging Range Rear Daybeacon 665 yards, 267° from front daybeacon.					Black square daymark with vertical stripe on concrete pile.	F G light will be exhibited during dredging operations. Maintained by U.S. Army Corps of Engineers. Aid maintained by U.S. Army Corps of Engineers.
29300	- LIGHT 5 30 feet outside channel limit.	26-33-47.892N 097-16-37.237W	FI G 4s	17	4	SG on pile.	
29305	- LIGHT 4 30 feet outside channel limit.	26-33-51.250N 097-16-35.375W	FI R 4s	17	3	TR on pile.	
29310	- LIGHT 7 30 feet outside channel limit.	26-33-46.234N 097-17-28.402W	FI G 6s	17	4	SG on pile.	
29315	- LIGHT 8 30 feet outside channel limit.	26-33-49.389N 097-17-28.312W	FI R 6s	17	4	TR on pile.	
29320	- Daybeacon 10	26-33-48.070N 097-18-00.821W				TR on pile.	
29325	- Daybeacon 11	26-33-44.014N 097-18-30.632W				SG-SY on pile.	Ra ref.
29330	- Buoy 12	26-33-46.092N 097-18-53.970W				Red nun.	
29335	- Daybeacon 13	26-33-42.291N 097-19-12.560W				SG on pile.	Ra ref.
29340	- LIGHT 14 50 feet outside channel limit.	26-33-44.235N 097-19-34.932W	FI R 4s	17	4	TR on dolphin.	
29345	- Daybeacon 15	26-33-39.809N 097-19-58.862W				SG on pile.	Ra ref.
29350	- Daybeacon 16	26-33-42.771N 097-20-19.126W				TR-TY on pile.	Ra ref.
29355	- Buoy 17	26-33-38.305N 097-20-42.945W				Green can.	
29360	- Daybeacon 18	26-33-40.852N 097-21-03.554W				TR on pile.	Ra ref.
29365	- Daybeacon 19	26-33-37.252N 097-21-24.955W				SG on pile.	Ra ref.
29370	- LIGHT 20 70 feet outside channel limit.	26-33-39.497N 097-21-47.981W	FI R 4s	17	4	TR on pile.	Ra ref.
29375	- Buoy 21	26-33-35.978N 097-22-10.118W				Green can.	
29380	- Daybeacon 22	26-33-37.707N 097-22-31.265W				TR on pile.	Ra ref.
29385	- Daybeacon 23	26-33-34.214N 097-22-50.673W				SG on pile.	
29390	- Daybeacon 24	26-33-35.820N 097-23-14.210W				TR on pile.	
29395	- Buoy 25	26-33-32.556N 097-23-39.560W				Green can.	
29400	- Daybeacon 26	26-33-33.838N 097-24-01.358W				TR on pile.	Ra ref.

(1) No.	(2) Name and Location	(3) Position	(4) Characteristic	(5) Height	(6) Range	(7) Structure	(8) Remarks
TEXAS - Eighth District							
LAGUNA MADRE (Chart 11306)							
Port Mansfield Channel							
29405 41880	- Daybeacon 27	26-33-31.548N 097-24-21.186W				SG-SY on pile.	Ra ref.
29410 41875	- JUNCTION LIGHT PM	26-33-33.143N 097-24-26.351W	Fl (2+1)R 6s	17	4	JR-TY on pile.	Ra ref.
29415	- RANGE FRONT LIGHT	26-33-29.511N 097-25-30.572W	Q R	20		KRW on tower on piles.	Visible all around; higher intensity 1.5° each side of rangeline.
29420	- RANGE REAR LIGHT 849 yards, 267.1° from front light.	26-33-28.419N 097-25-58.453W	Oc R 4s	80		KRW on skeleton tower on block.	Visible 2° each side of rangeline. F R aircraft warning light on tower.
29425	- Daybeacon 29	26-33-29.670N 097-24-55.022W				SG on pile.	
29430	- Daybeacon 30	26-33-31.566N 097-25-02.588W				TR on pile.	Ra ref.
29435	- Daybeacon 31	26-33-28.152N 097-25-21.212W				SG on pile.	Ra ref.
29440	- Daybeacon 32	26-33-30.513N 097-25-21.617W				TR on pile.	
29445	- Daybeacon 33	26-33-27.810N 097-25-27.007W				SG on pile.	
29450	- Daybeacon 34 50 feet outside channel limit.	26-33-29.676N 097-25-28.150W				TR-TY on pile.	
STOVER POINT TO BROWNSVILLE (Chart 11302)							
Brazos Santiago Pass							
29455 1450	- Entrance Lighted Buoy BS	26-03-56.070N 097-04-59.157W	Mo (A) W		5	Red and white stripes with red spherical topmark.	
29460	Brazos Santiago Entrance Channel Lighted Buoy 2	26-04-03.459N 097-08-29.228W	Q R		4	Red.	
29465	BRAZOS SANTIAGO ENTRANCE RANGE FRONT LIGHT	26-03-56.952N 097-10-16.035W	Q G	37		KRW on skeleton tower on piles.	Visible all around; Higher intensity 1.5° each side of rangeline.
29470	BRAZOS SANTIAGO ENTRANCE RANGE REAR LIGHT 1,099 yards, 269.4° from front light.	26-03-56.693N 097-10-52.194W	Iso G 6s	72		KRW on skeleton tower on piles.	Visible 2° each side of rangeline.
29475	Brazos Santiago Entrance Channel Lighted Buoy 3	26-03-53.620N 097-08-15.414W	Q G		4	Green.	
Sea Ranch Marina Channel							
29480	- Daybeacon 1	26-04-34.000N 097-10-02.000W				SG on pile.	Private aid.
29485	- Daybeacon 2	26-04-05.000N 097-10-00.000W				TR on pile.	Private aid.
29490	- Daybeacon 3	26-04-06.000N 097-10-00.000W				SG on pile.	Private aid.
29495	- Daybeacon 4	26-04-06.000N 097-10-00.000W				TR on pile.	Private aid.
29500	- Daybeacon 5	26-04-06.000N 097-10-00.000W				SG on pile.	Private aid.
29505	- Daybeacon 6	26-04-06.000N 097-09-09.000W				TR on pile.	Private aid.
South Padre Island							
29510	- Daybeacon 1	26-04-09.582N 097-10-03.179W				SG on pile.	Ra ref.
29515	- Daybeacon 2	26-04-18.958N 097-10-00.747W				TR on pile.	
29520	- Daybeacon 3	26-04-23.698N 097-10-16.022W				SG on pile.	
29525	CAMERON COUNTY PARKS & RECREATION BOAT RAMP LIGHTS (3)	26-04-06.830N 097-09-48.830W	Fl R 2.5s	7		TR on pile.	Private aid.

(1) No.	(2) Name and Location	(3) Position	(4) Characteristic	(5) Height	(6) Range	(7) Structure	(8) Remarks
TEXAS - Eighth District							
STOVER POINT TO BROWNSVILLE (Chart 11302)							
South Padre Island							
29530	CAMERON COUNTY PARKS & RECREATION BOAT RAMP LIGHTS (3)	26-04-07.270N 097-09-48.970W	FI G 2.5s	7		SG on pile.	Private aid.
29535	Cameron County Parks & Recreation Danger Daybeacons (3)	26-04-07.020N 097-09-47.160W				NW on pile worded: DANGER ROCKS.	Private aid.
Laguna Madre Channel							
29540	- Lighted Buoy 4	26-03-59.283N 097-10-02.788W	Q R		3	Red.	
29545	- Lighted Buoy 5	26-03-53.948N 097-10-00.685W	Q G		3	Green.	
29550	- RANGE FRONT LIGHT	26-04-04.863N 097-09-49.053W	Q G	36		KRW on skeleton tower on piles.	Visible 2° each side of rangeline.
29555	- RANGE FRONT LIGHT PASSING LIGHT	26-04-05.069N 097-09-49.210W	Q R	38	3	On same structure as Laguna Madre Channel Range Front Light.	
29560	- RANGE REAR LIGHT 823 yards, 055.7° from front light.	26-04-18.418N 097-09-26.500W	Iso G 6s	68		KRW on skeleton tower.	Visible 2° each side of rangeline.
29565	- LIGHT 9	26-03-42.800N 097-10-20.832W	FI G 2.5s	17	3	SG on dolphin.	
29570	- LIGHT 10	26-03-47.896N 097-10-24.280W	FI R 2.5s	17	3	TR on pile.	
29575	- LIGHT 15	26-03-27.975N 097-10-45.268W	FI G 2.5s	17	3	SG on pile.	
29580	- LIGHT 16	26-03-32.577N 097-10-49.395W	FI R 2.5s	17	3	TR on dolphin.	Ra ref.
29585	- LIGHT 21	26-03-09.917N 097-11-15.113W	FI G 4s	17	3	SG on pile.	
29590	- LIGHT 22	26-03-14.289N 097-11-18.960W	FI R 4s	17	3	TR on pile.	Ra ref.
29595	- LIGHT 26	26-03-00.443N 097-11-40.830W	FI R 2.5s	17	3	TR on pile.	
29600	- LIGHT 27	26-02-55.007N 097-11-39.105W	FI G 2.5s	17	4	SG on pile.	Ra ref.
29605	- LIGHT 28	26-02-52.148N 097-11-55.286W	FI R 2.5s	17	4	TR on dolphin.	
29606	- LIGHT 29	26-02-47.561N 097-11-52.831W	FI G 4s	17	3	SG on pile.	
South Padre Island Channel							
29610	- Daybeacon 1	26-05-07.800N 097-11-32.300W				SG on pile.	Private aid.
29615	- Daybeacon 2	26-05-07.100N 097-11-31.900W				TR on pile.	Private aid.
29620	- Daybeacon 3	26-05-11.400N 097-11-22.000W				SG on pile.	Private aid.
29625	- Daybeacon 5	26-05-13.300N 097-11-11.200W				SG on pile.	Private aid.
29630	- Daybeacon 7	26-05-13.600N 097-11-00.200W				SG on pile.	Private aid.
29635	- Daybeacon 9	26-05-12.700N 097-10-49.500W				SG on pile.	Private aid.
29640	- Daybeacon 11	26-05-10.800N 097-10-29.500W				SG on pile.	Private aid.
29645	- Daybeacon 13	26-05-10.660N 097-10-28.390W				SG on pile.	Private aid.
29650	- Daybeacon 14	26-05-15.000N 097-10-24.000W				TR on pile.	Private aid.
29655	- Daybeacon 15	26-05-17.500N 097-10-24.000W				SG on pile.	Private aid.
29660	- Daybeacon 16	26-05-23.250N 097-10-18.500W				TR on pile.	Private aid.
29665	- Daybeacon 17	26-05-28.000N 097-10-16.450W				SG on pile.	Private aid.

(1) No.	(2) Name and Location	(3) Position	(4) Characteristic	(5) Height	(6) Range	(7) Structure	(8) Remarks
TEXAS - Eighth District							
STOVER POINT TO BROWNSVILLE (Chart 11302)							
South Padre Island Channel							
29670	- Daybeacon 18	26-05-33.500N 097-10-11.750W				TR on pile.	Private aid.
29675	- Daybeacon 19	26-05-39.010N 097-10-09.540W				SG on pile.	Private aid.
29680	- Daybeacon 20	26-05-38.600N 097-10-08.100W				TR on pile.	Private aid.
29685	- Daybeacon 21	26-05-47.200N 097-10-09.700W				SG on pile.	Private aid.
29690	- Daybeacon 22	26-05-47.200N 097-10-08.200W				TR on pile.	Private aid.
29695	- Daybeacon 23	26-05-51.570N 097-10-09.820W				SG on pile.	Private aid.
29700	- Daybeacon 25	26-06-07.320N 097-10-09.400W				SG on pile.	Private aid.
29705	- Daybeacon 27	26-06-16.400N 097-10-15.220W				SG on pile.	Private aid.
29710	- Daybeacon 29	26-06-25.570N 097-10-18.960W				SG on pile.	Private aid.
29715	- Daybeacon 31	26-06-38.740N 097-10-21.590W				SG on pile.	Private aid.
29720	- Daybeacon 33	26-06-47.500N 097-10-25.700W				SG on pile.	Private aid.
29725	- Daybeacon 35	26-06-53.740N 097-10-28.460W				SG on pile.	Private aid.
29730	- Daybeacon 36	26-06-53.750N 097-10-26.500W				TR on pile.	Private aid.
29735	- Daybeacon 37	26-06-58.700N 097-10-24.200W				SG on pile.	Private aid.
29740	- Daybeacon 38	26-06-58.700N 097-10-22.200W				TR on pile.	Private aid.
29745	- Daybeacon 39	26-07-03.090N 097-10-20.340W				SG on pile.	Private aid.
29750	- Daybeacon 41	26-07-14.530N 097-10-21.210W				SG on pile.	Private aid.
29755	- Daybeacon 43	26-07-25.000N 097-10-26.400W				SG on pile.	Private aid.
29760	- Daybeacon 44	26-07-25.000N 097-10-24.700W				TR on pile.	Private aid.
29765	- Daybeacon 45	26-07-33.510N 097-10-30.430W				SG on pile.	Private aid.
29770	- Daybeacon 46	26-07-33.510N 097-10-28.700W				TR on pile.	Private aid.
29775	- Daybeacon 47	26-07-40.380N 097-10-29.430W				SG on pile.	Private aid.
29780	- Daybeacon 49	26-07-51.450N 097-10-34.870W				SG on pile.	Private aid.
29785	- Daybeacon 51	26-07-57.060N 097-10-37.320W				SG on pile.	Private aid.
29787	GUILLOT PARASAIL PLATFORM LIGHTS (2)	26-07-47.990N 097-11-09.240W	Q W			Marks parasail barge platform.	Private aid.
29790	- South Danger Daybeacon	26-05-42.000N 097-10-06.500W				NW on pile worded DANGER.	Private aid.
29795	- North Danger Daybeacon	26-05-52.000N 097-10-06.500W				NW on pile worded DANGER.	Private aid.
Port Isabel Channel							
29800	- JUNCTION LIGHT PI	26-02-45.622N 097-12-12.108W	FI (2+1)R 6s	17	4	JR on pile.	
29805	- LIGHT 1	26-02-48.825N 097-12-19.141W	FI G 4s	17	3	SG on pile.	
29810	- LIGHT 2	26-02-50.909N 097-12-09.503W	FI R 4s	17	4	TR on pile.	
29815	- LIGHT 4	26-02-53.488N 097-12-19.292W	FI R 2.5s	17	3	TR on pile.	Ra ref.

(1) No.	(2) Name and Location	(3) Position	(4) Characteristic	(5) Height	(6) Range	(7) Structure	(8) Remarks
TEXAS - Eighth District							
STOVER POINT TO BROWNSVILLE (Chart 11302)							
Port Isabel Channel							
29820 42965	- LEADING LIGHT	26-02-50.870N 097-12-25.668W	Iso W 6s	17	5	NB on pile.	
29825 42955	- LIGHT 6	26-03-03.661N 097-12-29.568W	Q R	17	3	TR on dolphin.	
Port Isabel Cutoff Channel							
29830 42940	HARLINGEN-PORT ISABEL LIGHT 90	26-03-39.203N 097-12-40.115W	Q R	17	3	TR-TY on dolphin.	Ra ref.
29835 42970	- LIGHT 1	26-02-41.953N 097-12-30.727W	FI G 4s	17	4	SG-TY on dolphin.	Ra ref.
29840 42960	- LIGHT 3	26-03-01.772N 097-12-33.973W	Q G	17	3	SG-TY on pile.	
Port Isabel Channel							
29845	LAGUNA MADRE WATER DISTRICT OUTFALL DANGER LIGHT	26-03-12.270N 097-12-40.440W	FI W 2.5s			Marks diffuser outfall.	Private aid.
29850 42945	- <i>Lighted Buoy 8</i>	26-03-15.094N 097-12-36.372W	FI R 2.5s		3	Red nun with yellow square.	
Brownsville Channel							
29855 42975	- LIGHT 30	26-02-25.162N 097-12-39.820W	FI R 4s	17	3	TR-TY on pile.	Ra ref.
29860 42980	- C RANGE FRONT LIGHT	26-02-16.466N 097-12-43.299W	Q G	27		KRW-I on skeleton tower on piles.	Visible all around; higher intensity on range line.
29865 42985	- C RANGE REAR LIGHT 1,558 yards, 063° from front light.	26-02-37.503N 097-11-57.638W	Iso G 6s	65		KRW on skeleton tower on piles.	Visible 5.5° each side of rangeline.
29870 42990	- A RANGE FRONT LIGHT	26-01-50.722N 097-13-32.099W	Q W (NIGHT) Q W (NIGHT)	33 35		KRW-I on skeleton tower.	Visible all around; higher intensity 14° each side of rangeline.
29875 42995	- A RANGE REAR LIGHT 1,601 yards, 235.7° from front light.	26-01-24.335N 097-14-15.926W	Iso W 6s	60		KRW on skeleton tower.	Visible 2° each side of rangeline.
29880 43000	- LIGHT 31	26-02-01.849N 097-13-09.296W	Q G	17	3	SG-SY on pile.	Ra ref.
29885 43005	- LIGHT 32	26-02-06.107N 097-13-11.665W	Q R	17	3	TR-TY on pile.	Ra ref.
29890 43010	- LIGHT 34	26-01-53.829N 097-13-38.517W	FI R 2.5s	17	3	TR-TY on pile.	Ra ref.
29895 43015	- LIGHT 35	26-01-22.484N 097-14-34.768W	FI G 4s	17	4	SG-SY on pile.	Ra ref.
29900 43020	- E RANGE FRONT LIGHT	26-01-22.666N 097-14-45.633W	Q W	33		KRW-I on skeleton tower on piles.	For downbound traffic. Visible all around; higher intensity 1.5° each side of rangeline.
29905 43025	- E RANGE REAR LIGHT 1,368 yards, 057.0° from front light.	26-01-44.079N 097-14-07.385W	Iso W 6s	63		KRW on skeleton tower on piles.	Visible 2° each side of rangeline.
29910 43030	- LIGHT 36	26-01-10.029N 097-15-13.488W	Q R	17	3	TR-TY on pile.	Ra ref.
29915 43035	- LIGHT 37	26-01-05.327N 097-15-11.484W	Q G	17	3	SG-SY on pile.	Ra ref.
29920 43040	- LIGHT 39	26-00-55.422N 097-15-28.529W	FI G 4s	17	4	SG-SY on pile.	Ra ref.
29925 43045	- B RANGE FRONT LIGHT	26-00-52.513N 097-15-45.851W	Q R	35		KRW-I on skeleton tower on piles.	Visible all around; higher intensity 5.5° each side of rangeline.
29930 43050	- B RANGE REAR LIGHT 1,819 yards, 242.5° from front light.	26-00-27.977N 097-16-39.159W	Iso R 6s	75		KRW on skeleton tower on piles.	Visible 2° each side of rangeline.
29935 43055	- LIGHT 40	25-59-55.501N 097-17-26.763W	FI R 4s	17	3	TR-TY on pile.	
29940 43060	- LIGHT 41	25-59-50.665N 097-17-23.838W	FI G 4s	17	4	SG-SY on pile.	

(1) No.	(2) Name and Location	(3) Position	(4) Characteristic	(5) Height	(6) Range	(7) Structure	(8) Remarks
TEXAS - Eighth District							
STOVER POINT TO BROWNSVILLE (Chart 11302)							
Brownsville Channel							
29945 43065	- LIGHT 42	25-59-24.268N 097-18-24.313W	FI R 2.5s	17	3	TR-TY on pile.	
29950 43095	- D RANGE FRONT LIGHT	25-58-28.327N 097-19-56.690W	Q W	35		KRW-I on skeleton tower.	Visible all around; higher intensity 1.5° each side of rangeline.
29955 43100	- D RANGE REAR LIGHT 1,567 yards, 237.7° from front light.	25-58-03.780N 097-20-40.424W	Iso W 6s	68		KRW on skeleton tower.	
29960 43070	- LIGHT 44	25-58-49.359N 097-19-26.261W	FI R 4s	17	3	TR-TY on skeleton tower on piles.	
29965 43075	- G RANGE FRONT LIGHT	25-58-43.939N 097-19-22.169W	Q G	25		KRW-I on skeleton tower on piles.	Visible all around; higher intensity on rangeline.
29967 43072	- G RANGE FRONT LIGHT PASSING LIGHT	25-58-43.939N 097-19-22.169W	Q G	27	3	On same structure as Brownsville Channel G Range Front Light.	Visible all around.
29970 43080	- G RANGE REAR LIGHT 1,617 yards, 068.7 from front light.	25-59-00.473N 097-18-35.054W	Iso G 6s	58		KRW on skeleton tower.	Visible 2° each side of rangeline.
29975 43085	- LIGHT 45	25-58-33.025N 097-19-44.875W	Q G	17	3	SG-SY on pile.	Ra ref.
29980 43090	- LIGHT 46	25-58-38.091N 097-19-46.553W	Q R	17	3	TR-TY on pile.	Ra ref.
29985 43105	- LIGHT 48	25-58-25.091N 097-20-21.728W	FI R 2.5s	17	3	TR-TY on dolphin.	
29990 43110	- F RANGE FRONT LIGHT	25-57-02.325N 097-24-11.378W	FI G 2.5s (NIGHT) FI W 2.5s (DAY)	45 47		KRW-I on skeleton tower.	Visible 2° each side of rangeline.
29995 43115	- F RANGE REAR LIGHT 3,870 yards, 249° from front light.	25-56-20.537N 097-26-10.118W	Oc G 4s (NIGHT) Oc W 4s (DAY)	98 95		KRW on skeleton tower.	Visible 2° each side of rangeline. Lighted throughout 24 hours.
30000	BROWNSVILLE LIQUID CARGO DOCK LIGHTS (4)	25-57-37.000N 097-22-22.000W	F G	11		On dock.	Private aid.
30005	BROWNSVILLE OIL DOCK NO. 3 LIGHTS (2)	25-57-34.000N 097-22-43.000W	F R	10		On dock.	Private aid.
30010	BROWNSVILLE CARGO DOCK NO.15 LIGHT	25-57-26.000N 097-22-47.000W	FI G 2.5s	10		On dock.	Private aid.
30015	BROWNSVILLE BULK CARGO DOCK LIGHTS (2)	25-57-00.300N 097-23-00.100W	F G	11		On dock.	Private aid.
30020	BROWNSVILLE OIL DOCK NO. 2 LIGHTS (6)	25-57-21.000N 097-23-23.000W	F R	12		On dock.	Private aid.
30025	BROWNSVILLE OIL DOCK NO. 1 LIGHTS (2)	25-57-18.000N 097-23-30.000W	F R	10		On dock.	Private aid.
INTRACOASTAL WATERWAY (Florida) - Eighth District							
CARRABELLE TO APALACHICOLA BAY (Chart 11404)							
St. George Sound							
30030	- LIGHT 2	29-46-29.958N 084-42-27.926W	FI R 4s	17	4	TR-TY on pile.	Ra ref.
30035	- LIGHT 6	29-45-16.292N 084-44-33.792W	FI R 6s	17	4	TR-TY on pile.	Ra ref.
30040	- LIGHT 8	29-44-34.010N 084-45-45.903W	FI R 4s	17	3	TR-TY on dolphin.	Ra ref.
30045	- Daybeacon 10	29-44-14.032N 084-46-35.333W				TR-TY on pile.	Ra ref.
30050	- Daybeacon 12	29-44-07.786N 084-46-50.678W				TR-TY on pile.	Ra ref.
30055	- Daybeacon 13	29-44-05.586N 084-46-47.834W				SG-SY on pile.	Ra ref.
30060	- LIGHT 14	29-43-57.003N 084-47-18.194W	FI R 2.5s	17	3	TR-TY on piles.	Ra ref.

(1) No.	(2) Name and Location	(3) Position	(4) Characteristic	(5) Height	(6) Range	(7) Structure	(8) Remarks
INTRACOASTAL WATERWAY (Florida) - Eighth District							
CARRABELLE TO APALACHICOLA BAY (Chart 11404)							
St. George Sound							
30062	FDOA ST. GEORGE SOUND AQUACULTURE SPECIAL LIGHTS A THRU D	29-45-46.760N 084-48-26.600W	FI Y 2.5s			Marks aquaculture farm perimeter.	Private aid.
30065	- Daybeacon 15	29-43-54.490N 084-47-15.417W				SG-SY on pile.	
30070	- Daybeacon 16	29-43-49.379N 084-47-36.248W				TR-TY on pile.	Ra ref.
30075	- Daybeacon 17	29-43-45.951N 084-47-36.519W				SG-SY on pile.	Ra ref.
30080	- Daybeacon 18	29-43-37.501N 084-48-05.262W				TR-TY on pile.	Ra ref.
30085	- Daybeacon 19	29-43-31.859N 084-48-11.247W				SG-SY on pile.	
30090	- LIGHT 20	29-43-27.532N 084-48-29.671W	Q R	17	3	TR-TY on pile.	
30095	- Buoy 21	29-43-21.735N 084-48-28.711W				Green can with yellow square.	
30100	- Buoy 22	29-43-18.965N 084-48-37.642W				Red nun with yellow triangle.	
30105	- LIGHT 24	29-42-56.184N 084-48-50.469W	FI R 2.5s	17	3	TR-TY on dolphin.	
30110	- Daybeacon 25	29-42-47.667N 084-48-46.592W				SG-SY on pile.	Ra ref.
East Point Channel							
30115	- LIGHT 2	29-44-06.784N 084-52-17.688W	FI R 2.5s	17	3	TR on dolphin.	
30120	- Daybeacon 3	29-44-07.584N 084-52-18.388W				SG on pile.	
30125	- Daybeacon 4	29-44-18.084N 084-52-24.188W				TR on pile.	Ra ref.
30130	- Buoy 5	29-44-16.917N 084-52-25.696W				Green can.	
St. George Sound							
30135	- Daybeacon 26	29-42-19.430N 084-49-02.572W				TR-TY on pile.	Ra ref.
30140	- Buoy 27	29-41-55.395N 084-49-06.479W				Green can with yellow square.	
30142	FDOA WREN RATTLESNAKE COVE SPECIAL LIGHT AA	29-41-23.430N 084-47-45.350W	FI Y 2.5s			Marks aquaculture farm perimeter cornerpoint.	Private aid.
30142.01	FDOA WREN RATTLESNAKE COVE SPECIAL LIGHT BB	29-41-29.620N 084-47-41.320W	FI Y 2.5s			Marks aquaculture farm perimeter cornerpoint.	Private aid.
30142.02	FDOA WREN RATTLESNAKE COVE SPECIAL LIGHT CC	29-41-31.770N 084-47-45.730W	FI Y 2.5s			Marks aquaculture farm perimeter cornerpoint.	Private aid.
30142.03	FDOA WREN RATTLESNAKE COVE SPECIAL LIGHT DD	29-41-28.860N 084-47-47.580W	FI Y 2.5s			Marks aquaculture farm perimeter cornerpoint.	Private aid.
30142.04	FDOA RASH RATTLESNAKE COVE SPECIAL LIGHT E	29-41-21.350N 084-47-38.940W	FI Y 2.5s			Marks aquaculture farm perimeter corner.	Private aid.
30142.05	FDOA RASH RATTLESNAKE COVE SPECIAL LIGHT F	29-41-25.100N 084-47-36.930W	FI Y 2.5s			Marks aquaculture farm perimeter corner.	Private aid.
30142.06	FDOA RASH RATTLESNAKE COVE SPECIAL LIGHT G	29-41-27.160N 084-47-42.120W	FI Y 2.5s			Marks aquaculture farm perimeter corner.	Private aid.
30142.07	FDOA RASH RATTLESNAKE COVE SPECIAL LIGHT H	29-41-23.680N 084-47-44.560W	FI Y 2.5s			Marks aquaculture farm perimeter corner.	Private aid.
30142.08	FDOA WREN RATTLESNAKE COVE SPECIAL LIGHT EE	29-41-25.070N 084-47-50.000W	FI Y 2.5s			Marks aquaculture farm perimeter cornerpoint.	Private aid.
30145	- LIGHT 28	29-41-56.584N 084-49-11.337W	Q R	17	3	TR-TY on pile.	

(1) No.	(2) Name and Location	(3) Position	(4) Characteristic	(5) Height	(6) Range	(7) Structure	(8) Remarks
INTRACOASTAL WATERWAY (Florida) - Eighth District							
CARRABELLE TO APALACHICOLA BAY (Chart 11404)							
St. George Sound							
30150	- LIGHT 30	29-41-45.314N 084-49-26.434W	Q R	17	3	TR-TY on pile.	
30155	- Buoy 31	29-41-40.606N 084-49-28.211W				Green can with yellow square.	
30160	- Daybeacon 32	29-41-41.350N 084-49-45.577W				TR-TY on pile.	Ra ref.
30165	- LIGHT 34	29-41-36.828N 084-50-11.417W	FI R 2.5s	17	3	TR-TY on pile.	
30170	- Daybeacon 35	29-41-31.816N 084-50-14.813W				SG-SY on pile.	Ra ref.
30175	- Daybeacon 36	29-41-30.006N 084-50-42.732W				TR-TY on pile.	Ra ref.
30180	- LIGHT 40	29-41-21.297N 084-51-21.710W	FI R 4s	17	3	TR-TY on pile.	Ra ref.
30185	- Daybeacon 41	29-41-18.204N 084-51-20.881W				SG-SY on pile.	
30190	- Buoy 44	29-41-14.143N 084-51-58.118W				Red nun with yellow triangle.	
30195	- Buoy 45	29-41-10.629N 084-51-58.734W				Green can with yellow square.	
30200	- Buoy 46	29-41-09.308N 084-52-17.420W				Red nun with yellow triangle.	
30205	- Buoy 47	29-41-07.252N 084-52-16.911W				Green can with yellow square.	
Apalachicola Bay							
30210	- Buoy 48	29-41-02.829N 084-52-44.692W				Red nun with yellow triangle.	
30215	- LIGHT 52	29-40-53.846N 084-53-35.961W	FI R 4s	17	3	TR-TY on pile.	Ra ref.
30220	- Daybeacon 53	29-40-50.777N 084-53-34.144W				SG-SY on pile.	Ra ref.
30225	- Daybeacon 54	29-40-48.138N 084-54-02.788W				TR-TY on pile.	Ra ref.
30230	- LIGHT 58	29-40-39.811N 084-54-40.822W	FI R 6s	17	4	TR-TY on pile.	Ra ref.
30235	- Daybeacon 59	29-40-36.272N 084-54-40.617W				SG-SY on pile.	Ra ref.
30240	- Daybeacon 60	29-40-32.772N 084-55-14.120W				TR-TY on pile.	Ra ref.
30245	- LIGHT 64	29-40-25.453N 084-55-49.120W	FI R 4s	17	3	TR-TY on pile.	Ra ref.
30250	- Daybeacon 65	29-40-22.712N 084-55-47.721W				SG-SY on pile.	Ra ref.
30255	- Daybeacon 66	29-40-19.046N 084-56-19.883W				TR-TY on pile.	Ra ref.
30260	- LIGHT 70	29-40-11.782N 084-56-53.105W	FI R 2.5s	16	3	TR-TY on pile.	Ra ref.
30265	- Daybeacon 71	29-40-09.042N 084-56-51.969W				SG-SY on pile.	Ra ref.
30270	- Daybeacon 74	29-40-01.064N 084-57-42.513W				TR-TY on pile.	Ra ref.
30275	- LIGHT 76	29-39-58.295N 084-57-57.305W	Q R	17	3	TR-TY on pile.	Ra ref.
30280	- Buoy 77	29-39-53.817N 084-57-58.159W				Green can with yellow square.	
Apalachicola River Entrance							
30285	- Buoy 1	29-40-12.752N 084-58-12.452W				Green can with yellow square.	
30290	- LIGHT 2	29-40-10.070N 084-58-07.617W	FI R 2.5s	17	3	TR-TY on pile.	Ra ref.
30295	- Buoy 3	29-40-43.857N 084-58-18.493W				Green can with yellow square.	

(1) No.	(2) Name and Location	(3) Position	(4) Characteristic	(5) Height	(6) Range	(7) Structure	(8) Remarks
INTRACOASTAL WATERWAY (Florida) - Eighth District							
CARRABELLE TO APALACHICOLA BAY (Chart 11404)							
Apalachicola River Entrance							
30300	- LIGHT 4	29-40-38.790N 084-58-14.696W	Fl R 4s	17	3	TR-TY on pile.	Ra ref.
30305	- Buoy 4A	29-40-59.820N 084-58-19.517W				Red nun with yellow triangle.	
30310	- Buoy 5	29-41-11.301N 084-58-23.916W				Green can with yellow square.	
30315	- Buoy 6	29-41-11.520N 084-58-21.677W				Red nun with yellow triangle.	
30320	- Buoy 7	29-41-28.834N 084-58-27.257W				Green can with yellow square.	
30325	- Buoy 9	29-41-42.498N 084-58-29.956W				Green can with yellow square.	
30330	- Buoy 10	29-41-42.851N 084-58-27.821W				Red nun with yellow triangle.	
30335	- Buoy 11	29-41-55.941N 084-58-32.681W				Green can with yellow square.	
30340	- Buoy 13	29-42-09.799N 084-58-35.266W				Green can with yellow square.	
30345	- Buoy 14	29-42-09.910N 084-58-32.866W				Red nun with yellow triangle.	
30350	- Buoy 15	29-42-22.494N 084-58-37.790W				Green can with yellow square.	
30355	- Buoy 16	29-42-22.950N 084-58-35.740W				Red nun with yellow triangle.	
30360	- Buoy 17	29-42-38.339N 084-58-40.860W				Green can with yellow square.	
30365	- Buoy 18	29-42-38.320N 084-58-38.697W				Red nun with yellow triangle.	
30370	- Buoy 19	29-42-49.620N 084-58-43.157W				Green can with yellow square.	
30375	- Buoy 20	29-42-50.094N 084-58-41.030W				Red nun with yellow triangle.	
30380	- Buoy 21	29-43-01.219N 084-58-45.319W				Green can with yellow square.	
30385	- Buoy 22	29-43-01.599N 084-58-43.364W				Red nun with yellow triangle.	
30390	- Buoy 24	29-43-08.840N 084-58-43.288W				Red nun with yellow triangle.	
30395 2941	TWO MILE CHANNEL JUNCTION LIGHT TM	29-43-12.348N 084-58-49.486W	Fl (2+1)G 6s	17	3	JG-SY on pile.	Ra ref.
30400	- RANGE FRONT LIGHT	29-43-22.769N 084-58-48.461W	Q G	17		KRW-I on dolphin.	Visible all around; higher intensity 2° each side of rangeline.
30405	- RANGE REAR LIGHT 1,379 yards, 350.5° from front light.	29-44-03.140N 084-58-56.340W	F G	56		KRW-I on skeleton tower on piles.	Visible 2° each side of rangeline.
APALACHICOLA BAY TO LAKE WIMICO (Chart 11402)							
Apalachicola River							
30410	- LIGHT 2	29-43-40.953N 084-58-46.879W	Q R	17	3	TR-TY on pile.	Ra ref.
30415	- Daybeacon 4	29-43-48.461N 084-58-49.883W				TR-TY on pile.	Ra ref.
30420	Scipio Creek Junction Buoy A	29-43-41.930N 084-58-53.032W				Green can with green band.	
30425	- Buoy 5	29-43-54.015N 084-58-58.218W				Green can with yellow square.	
30430	- Daybeacon 6	29-43-54.810N 084-58-53.191W				TR-TY on pile.	Ra ref.
30435	- LIGHT 8	29-44-08.504N 084-59-03.061W	Fl R 2.5s	17	3	TR-TY on dolphin.	
30440	- LIGHT 10	29-44-28.124N 084-59-32.860W	Fl R 4s	17	3	TR-TY on dolphin.	
30445	- Buoy 13	29-45-32.432N 085-01-08.086W				Green can with yellow square.	

(1) No.	(2) Name and Location	(3) Position	(4) Characteristic	(5) Height	(6) Range	(7) Structure	(8) Remarks
INTRACOASTAL WATERWAY (Florida) - Eighth District							
APALACHICOLA BAY TO LAKE WIMICO (Chart 11402)							
Apalachicola River							
30450	- Buoy 15	29-45-38.499N 085-01-16.136W				Green can with yellow square.	
30455	- Buoy 17	29-45-43.664N 085-01-23.862W				Green can with yellow square.	
30460	- Shoal Buoy 18	29-45-47.143N 085-01-22.351W				Red nun with yellow triangle.	
30465	- Buoy 19	29-45-46.062N 085-01-30.184W				Green can with yellow square.	
30470	- Daybeacon 20	29-45-49.139N 085-01-33.123W				TR-TY on pile.	Ra ref.
30475	- Buoy 21	29-45-48.873N 085-01-41.654W				Green can with yellow square.	
30480	- Buoy 22	29-45-51.074N 085-01-39.162W				Red nun with yellow triangle.	
30485	- Buoy 24	29-45-59.243N 085-02-10.000W				Red nun with yellow triangle.	
30490	- Buoy 25	29-46-07.244N 085-02-30.027W				Green can with yellow square.	
30495	- Daybeacon 26	29-46-22.759N 085-02-38.395W				TR-TY on pile.	Ra ref.
30500	- Daybeacon 28	29-46-29.420N 085-02-46.005W				TR-TY on pile.	Ra ref.
30505	- Daybeacon 30	29-46-34.240N 085-02-52.075W				TR-TY on pile.	Ra ref.
Jackson River							
30510	- LIGHT 2	29-46-46.157N 085-03-04.609W	FI R 2.5s	17	3	TR-TY on dolphin.	
30515	- Buoy 3	29-46-53.314N 085-03-18.394W				Green can with yellow square.	
30520	- Daybeacon 4	29-46-55.927N 085-03-16.303W				TR-TY on pile.	
30525	- Daybeacon 6	29-47-03.487N 085-03-22.363W				TR-TY on pile.	Ra ref.
30530	- Buoy 7	29-47-01.572N 085-03-28.775W				Green can with yellow square.	
30535	- LIGHT 9	29-47-10.366N 085-03-38.817W	FI G 2.5s	17	3	SG-SY on dolphin.	
30540	- Daybeacon 10	29-47-13.516N 085-03-36.606W				TR-TY on pile.	Ra ref.
Lake Wimico							
30545	- LIGHT 1	29-46-38.776N 085-06-39.711W	FI G 2.5s	17	3	SG-SY on pile.	Ra ref.
30550	- Daybeacon 3	29-47-01.783N 085-07-11.982W				SG-SY on pile.	Ra ref.
30555	- Daybeacon 4	29-47-03.992N 085-07-11.688W				TR-TY on pile.	Ra ref.
30560	- LIGHT 5 50 feet outside channel limit.	29-47-24.186N 085-07-45.004W	FI G 4s	17	4	SG-SY on pile.	Ra ref.
30565	- Daybeacon 6	29-47-26.822N 085-07-45.090W				TR-TY on pile.	Ra ref.
30570	- Daybeacon 7	29-47-46.884N 085-08-18.768W				SG-SY on pile.	Ra ref.
30575	- Daybeacon 8	29-47-48.399N 085-08-17.011W				TR-TY on pile.	Ra ref.
30580	- LIGHT 9	29-48-10.525N 085-08-53.583W	FI G 2.5s	17	3	SG-SY on pile.	Ra ref.
30585	- Daybeacon 10	29-48-12.709N 085-08-52.975W				TR-TY on pile.	Ra ref.
30590	- Daybeacon 11	29-48-28.104N 085-09-19.835W				SG-SY on pile.	Ra ref.
30595	- Daybeacon 12	29-48-30.975N 085-09-19.843W				TR-TY on pile.	Ra ref.

(1) No.	(2) Name and Location	(3) Position	(4) Characteristic	(5) Height	(6) Range	(7) Structure	(8) Remarks
INTRACOASTAL WATERWAY (Florida) - Eighth District							
APALACHICOLA BAY TO LAKE WIMICO (Chart 11402)							
Lake Wimico							
30600	- LIGHT 13	29-49-01.939N 085-10-09.714W	Q G	17	3	SG-SY on pile.	Ra ref.
30605	- Daybeacon 14	29-49-02.534N 085-10-05.683W				TR-TY on pile.	Ra ref.
30610	- LIGHT 15	29-49-11.870N 085-10-38.539W	FI G 2.5s	17	3	SG-SY on pile.	Ra ref.
30611	Gulf County White City No Wake Mark	29-52-44.592N 085-13-12.942W				Marks no wake zone for white city boat ramp.	Private aid.
30611.01	Gulf County White City No Wake Mark	29-52-47.022N 085-13-11.712W				Marks no wake zone for white city boat ramp.	Private aid.
30611.02	Gulf County White City No Wake Mark	29-52-48.360N 085-13-24.360W				Marks no wake zone for white city boat ramp.	Private aid.
30611.03	Gulf County White City No Wake Mark	29-52-50.400N 085-13-22.860W				Marks no wake zone for white city boat ramp.	Private aid.
30611.25	Gulf County Overstreet No Wake Mark	29-59-49.380N 085-22-13.002W				Marks no wake zone for overstreet boat ramp.	Private aid.
30611.26	Gulf County Overstreet No Wake Mark	29-59-49.890N 085-22-10.122W				Marks no wake zone for overstreet boat ramp.	Private aid.
30611.27	Gulf County Overstreet No Wake Mark	29-59-55.872N 085-22-15.162W				Marks no wake zone for overstreet boat ramp.	Private aid.
30611.28	Gulf County Overstreet No Wake Mark	29-59-56.382N 085-22-12.018W				Marks no wake zone for overstreet boat ramp.	Private aid.
30612	FLORIDA DEPARTMENT OF AGRICULTURE INDIAN LAGOON SPECIAL LIGHT A	29-41-16.650N 085-14-03.830W	FI Y 2.5s			Marks southwest corner of aquaculture farm perimeter,	Private aid.
30612.01	FLORIDA DEPARTMENT OF AGRICULTURE INDIAN LAGOON SPECIAL LIGHT B	29-41-16.900N 085-13-53.260W	FI Y 2.5s			Marks southeast corner of aquaculture farm perimeter,	Private aid.
30612.02	FLORIDA DEPARTMENT OF AGRICULTURE INDIAN LAGOON SPECIAL LIGHT C	29-41-21.630N 085-13-53.260W	FI Y 2.5s			Marks northeast corner of aquaculture farm perimeter,	Private aid.
30612.03	FLORIDA DEPARTMENT OF AGRICULTURE INDIAN LAGOON SPECIAL LIGHT D	29-41-21.380N 085-14-03.380W	FI Y 2.5s			Marks northwest corner of aquaculture farm perimeter,	Private aid.
30612.04	FDOA INDIAN LAGOON SPECIAL LIGHT E	29-41-16.900N 085-13-49.880W	FI Y 2.5s			Marks perimeter cornerpoint of aquaculture farm.	Private aid.
30612.05	FDOA INDIAN LAGOON SPECIAL LIGHT F	29-41-21.631N 085-13-49.880W	FI Y 2.5s			Marks perimeter cornerpoint of aquaculture farm.	Private aid.
30612.06	FDOA INDIAN LAGOON SPECIAL LIGHT G	29-41-21.630N 085-13-52.980W	FI Y 2.5s			Marks perimeter cornerpoint of aquaculture farm.	Private aid.
30612.07	FDOA INDIAN LAGOON SPECIAL LIGHT H	29-41-16.900N 085-13-52.980W	FI Y 2.5s			Marks perimeter cornerpoint of aquaculture farm.	Private aid.
30612.08	FDOA INDIAN LAGOON SPECIAL LIGHT I	29-41-02.190N 085-13-50.050W	FI Y 2.5s			NY on pile. Marks perimeter cornerpoint.	Private aid.
30612.09	FDOA INDIAN LAGOON SPECIAL LIGHT J	29-41-06.950N 085-13-50.050W	FI Y 2.5s			NY on pile. Marks perimeter cornerpoint.	Private aid.
30612.11	FDOA INDIAN LAGOON SPECIAL LIGHT K	29-41-09.510N 085-13-53.510W	FI Y 2.5s			NY on pile. Marks perimeter cornerpoint.	Private aid.
30612.12	FDOA INDIAN LAGOON SPECIAL LIGHT L	29-41-09.420N 085-14-03.790W	FI Y 2.5s			NY on pile. Marks perimeter cornerpoint.	Private aid.

(1) No.	(2) Name and Location	(3) Position	(4) Characteristic	(5) Height	(6) Range	(7) Structure	(8) Remarks
INTRACOASTAL WATERWAY (Florida) - Eighth District							
APALACHICOLA BAY TO LAKE WIMICO (Chart 11402)							
Lake Wimico							
30612.13	FDOA INDIAN LAGOON SPECIAL LIGHT M	29-41-02.190N 085-14-03.750W	FI Y 2.5s			NY on pile. Marks perimeter cornerpoint.	Private aid.
30612.14	FDOA INDIAN LAGOON SPECIAL LIGHT N	29-41-02.190N 085-13-53.470W	FI Y 2.5s			NY on pile. Marks perimeter cornerpoint.	Private aid.
LAKE WIMICO TO EAST BAY (Chart 11393)							
Wetappo Creek							
30615	- Daybeacon 1	30-01-37.021N 085-23-29.122W				SG-SY on pile.	Ra ref.
30620	- Buoy 1A	30-01-50.245N 085-23-39.044W				Green can with yellow square.	
30625	- Buoy 3	30-01-58.793N 085-23-40.890W				Green can with yellow square.	
30630	- Buoy 5	30-02-07.215N 085-23-42.100W				Green can with yellow square.	
30635	- Buoy 7	30-02-15.663N 085-23-44.562W				Green can with yellow square.	
30640	- Buoy 9	30-02-22.911N 085-23-46.660W				Green can with yellow square.	
30645	- LIGHT 10 25 feet outside channel limit.	30-02-25.321N 085-23-44.771W	Q R	17	3	TR-TY on pile.	Ra ref.
30650	- Buoy 11	30-02-26.847N 085-23-53.902W				Green can with yellow square.	
30655	- Buoy 13	30-02-29.028N 085-24-03.574W				Green can with yellow square.	
30660	- Buoy 14	30-02-35.979N 085-24-20.520W				Red nun with yellow triangle.	
30665	- Buoy 15	30-02-34.402N 085-24-21.914W				Green can with yellow square.	
30670	- Buoy 17	30-02-37.743N 085-24-32.391W				Green can with yellow square.	
30675	- Buoy 18	30-02-43.599N 085-24-48.706W				Red nun with yellow triangle.	
30680	- LIGHT 19 50 feet outside channel limit.	30-02-41.820N 085-24-48.276W	FI G 2.5s	17	3	SG-SY on pile.	Ra ref.
30685	- Buoy 21	30-02-46.032N 085-25-01.918W				Green can with yellow square.	
30690	- Buoy 22	30-02-52.683N 085-25-16.930W				Red nun with yellow triangle.	
30695	- Buoy 23	30-02-51.177N 085-25-15.712W				Green can with yellow square.	
30700	- Buoy 25	30-02-54.075N 085-25-25.978W				Green can with yellow square.	
30705	- Buoy 27	30-02-58.445N 085-25-40.452W				Green can with yellow square.	
30710	- LIGHT 28	30-03-01.648N 085-25-47.335W	Q R	17	3	TR-TY on pile.	Ra ref.
30715	- Buoy 29	30-02-57.341N 085-25-47.498W				Green can with yellow square.	
30720	- Buoy 31	30-02-55.920N 085-25-51.364W				Green can with yellow square.	
30725	- Buoy 32	30-02-39.380N 085-26-12.744W				Red nun with yellow triangle.	
30730	- Buoy 33	30-02-38.481N 085-26-10.942W				Green can with yellow square.	
30735	- Buoy 35	30-02-28.047N 085-26-21.706W				Green can with yellow square.	
30740	- LIGHT 36	30-02-16.671N 085-26-37.398W	FI R 2.5s	17	3	TR-TY pile.	Ra ref.
30745	- Buoy 37	30-02-15.225N 085-26-35.146W				Green can with yellow square.	
30750	- Daybeacon 39	30-02-00.861N 085-26-42.737W				SG-SY on pile.	Ra ref.

(1) No.	(2) Name and Location	(3) Position	(4) Characteristic	(5) Height	(6) Range	(7) Structure	(8) Remarks
INTRACOASTAL WATERWAY (Florida) - Eighth District							
LAKE WIMICO TO EAST BAY (Chart 11393)							
Wetappo Creek							
30755	- Daybeacon 41	30-01-52.267N 085-26-47.421W				SG-SY on pile.	Ra ref.
30760	- LIGHT 42	30-01-49.016N 085-26-53.459W	FI R 2.5s	17	3	TR-TY on pile.	Ra ref.
30765	- Daybeacon 43	30-01-33.232N 085-27-02.074W				SG-SY on pile.	Ra ref.
30770	- Daybeacon 44	30-01-35.925N 085-27-03.771W				TR-TY on pile.	Ra ref.
30775	- Daybeacon 46	30-01-29.163N 085-27-13.854W				TR-TY on pile.	Ra ref.
East Bay							
30780	- LIGHT 1 190 feet outside channel limit.	30-01-26.043N 085-27-13.649W	Q G	17	3	SG-SY on pile.	
30785	- LIGHT 2	30-01-26.610N 085-27-28.682W	Q R	17	3	TR-TY on pile.	Ra ref.
30790	- Daybeacon 3	30-01-23.222N 085-27-27.221W				SG-SY on pile.	Ra ref.
30795	- Daybeacon 4	30-01-27.519N 085-27-42.154W				TR-TY on pile.	Ra ref.
30800	- Daybeacon 6	30-01-30.292N 085-27-58.321W				TR-TY on pile.	Ra ref.
30805	- Daybeacon 7	30-01-29.186N 085-28-04.533W				SG-SY on pile.	Ra ref.
30810	- LIGHT 8	30-01-33.603N 085-28-07.862W	FI R 2.5s	17	3	TR-TY on pile.	Ra ref.
30815	- Daybeacon 9	30-01-31.992N 085-28-22.968W				SG-SY on pile.	Ra ref.
30820	- Daybeacon 10	30-01-37.611N 085-28-40.287W				TR-TY on pile.	Ra ref.
30825	- LIGHT 11	30-01-36.445N 085-28-58.455W	Q G	17	3	SG-SY on pile.	Ra ref.
30830	- Daybeacon 12	30-01-43.866N 085-28-59.452W				TR-TY on pile.	Ra ref.
30835	- Daybeacon 13	30-01-51.854N 085-29-10.632W				SG-SY on pile.	Ra ref.
30840	- Daybeacon 13A	30-01-57.233N 085-29-15.381W				SG-SY on pile.	Ra ref.
30845	- LIGHT 14	30-02-04.325N 085-29-16.326W	Q R	17	3	TR-TY on pile.	Ra ref.
30850	- LIGHT 15	30-02-15.419N 085-29-45.456W	Q G	17	4	SG-SY on pile.	Ra ref.
30855	- Buoy 16	30-02-17.187N 085-29-39.059W				Red nun with yellow triangle.	
30860	- Daybeacon 17	30-02-29.615N 085-29-49.923W				SG-SY on pile.	Ra ref.
30865	- Daybeacon 18	30-02-40.657N 085-29-46.912W				TR-TY on pile.	Ra ref.
30870	- Daybeacon 20	30-02-56.154N 085-29-49.621W				TR-TY on pile.	Ra ref.
30875	- Daybeacon 22	30-03-08.147N 085-29-49.242W				TR-TY on pile.	Ra ref.
30880	- LIGHT 23	30-03-06.490N 085-29-55.180W	FI G 2.5s	17	3	SG-SY on pile.	Ra ref.
30885	- LIGHT 25	30-03-21.667N 085-30-00.253W	FI G 4s	17	4	SG-SY on pile.	Ra ref.
30890	- Daybeacon 26	30-03-34.584N 085-30-04.773W				TR-TY on pile.	Ra ref.
30892	Richard Bayou Channel Daybeacon 1	30-03-38.411N 085-29-35.473W				SG on pile.	Private aid.
30892.01	Richard Bayou Channel Daybeacon 2	30-03-38.147N 085-29-35.318W				TR on pile.	Private aid.

(1) No.	(2) Name and Location	(3) Position	(4) Characteristic	(5) Height	(6) Range	(7) Structure	(8) Remarks
INTRACOASTAL WATERWAY (Florida) - Eighth District							
LAKE WIMICO TO EAST BAY (Chart 11393)							
East Bay							
30892.02	Richard Bayou Channel Daybeacon 3	30-03-40.029N 085-29-31.846W				SG on pile.	Private aid.
30892.03	Richard Bayou Channel Daybeacon 4	30-03-39.748N 085-29-31.730W				TR on pile.	Private aid.
30892.04	Richard Bayou Channel Daybeacon 5	30-03-40.318N 085-29-28.876W				SG on pile.	Private aid.
30892.05	Richard Bayou Channel Daybeacon 6	30-03-40.086N 085-29-29.969W				TR on pile.	Private aid.
30895	- LIGHT 28	30-03-52.805N 085-30-15.114W	FI R 4s	17	3	TR-TY on pile.	Ra ref.
30900	- Daybeacon 29	30-03-54.147N 085-30-22.781W				SG-SY on pile.	Ra ref.
30905	- LIGHT 35	30-04-19.071N 085-30-38.022W	FI G 2.5s	17	3	SG-SY on pile.	Ra ref.
30910	- LIGHT 37	30-04-48.885N 085-31-07.992W	Q G	17	3	SG-SY on pile.	Ra ref.
30915	- Daybeacon 38	30-05-10.035N 085-31-36.437W				TR-TY on pile.	Ra ref.
30920	- LIGHT 40	30-05-20.442N 085-31-58.471W	FI R 2.5s	17	3	TR-TY on pile.	Ra ref.
EAST BAY TO WEST BAY (Chart 11390)							
30925	East Bay Daybeacon 41	30-05-34.738N 085-32-28.376W				SG-SY on pile.	Ra ref.
30927	FDOA WESTBROOK SPECIAL LIGHT A	30-07-19.950N 085-32-18.460W	FI Y 2.5s			NY on pile. Marks perimeter cornerpoint of aquaculture farm.	Private aid.
30927.01	FDOA WESTBROOK SPECIAL LIGHT B	30-07-19.950N 085-32-21.580W	FI Y 2.5s			NY on pile. Marks perimeter cornerpoint of aquaculture farm.	Private aid.
30927.02	FDOA WESTBROOK SPECIAL LIGHT C	30-07-21.540N 085-32-21.580W	FI Y 2.5s			NY on pile. Marks perimeter cornerpoint of aquaculture farm.	Private aid.
30927.03	FDOA WESTBROOK SPECIAL LIGHT D	30-07-21.540N 085-32-18.460W	FI Y 2.5s			NY on pile. Marks perimeter cornerpoint of aquaculture farm.	Private aid.
East Bay							
Cooks Bayou							
30930	- Daybeacon 2	30-07-59.960N 085-30-39.240W				TR on pile.	Private aid.
30935	- Daybeacon 3	30-08-01.660N 085-30-33.660W				SG on pile.	Private aid.
30940	- Daybeacon 4	30-08-01.460N 085-30-29.140W				TR on pile.	Private aid.
30945	- Daybeacon 5	30-08-00.630N 085-30-25.000W				SG on pile.	Private aid.
EAST BAY TO WEST BAY (Chart 11390)							
30950	EAST BAY LIGHT 43	30-06-12.749N 085-33-23.751W	FI G 4s	17	4	SG-SY on pile.	
30955	Callaway Bayou Daybeacon 2	30-06-50.909N 085-33-45.792W				TR on pile.	
30960	Callaway Bayou Daybeacon 4	30-07-27.057N 085-33-48.121W				TR on pile.	
30963	Callaway Bayou Daybeacon 1	30-08-28.200N 085-34-08.260W				SG on pile.	Private aid.
30963.01	Callaway Bayou Daybeacon 3	30-08-32.630N 085-34-01.910W				SG on pile.	Private aid.
30963.02	Callaway Bayou Daybeacon 5	30-08-35.570N 085-34-00.590W				SG on pile.	Private aid.
30963.03	Callaway Bayou Daybeacon 2A	30-08-27.760N 085-34-08.000W				TR on pile.	Private aid.
30963.04	Callaway Bayou Daybeacon 4A	30-08-29.820N 085-34-03.390W				TR on pile.	Private aid.

(1) No.	(2) Name and Location	(3) Position	(4) Characteristic	(5) Height	(6) Range	(7) Structure	(8) Remarks
INTRACOASTAL WATERWAY (Florida) - Eighth District							
EAST BAY TO WEST BAY (Chart 11390)							
30963.05	Callaway Bayou Daybeacon 6	30-08-34.880N 085-34-00.150W				TR on pile.	Private aid.
30963.06	Callaway Bayou Daybeacon 8	30-08-34.650N 085-33-57.980W				TR on pile.	Private aid.
30963.07	Callaway Bayou Daybeacon 10	30-08-33.080N 085-33-55.710W				TR on pile.	Private aid.
30965	EAST BAY LIGHT 45	30-06-10.750N 085-35-10.754W	Q G	17	3	SG-SY on pile.	Ra ref.
Shoal Point Bayou Channel							
30970	- LIGHT 1	30-05-57.650N 085-35-20.904W	FI G 2.5s	17	3	SG on pile.	Ra ref.
30975	- Buoy 2	30-05-53.375N 085-35-20.568W				Red nun.	Ra ref.
30980	- Buoy 3	30-05-47.221N 085-35-16.060W				Green can.	Ra ref.
30990	- Daybeacon 7	30-05-25.411N 085-35-14.422W				SG on pile.	Ra ref.
30995	- Daybeacon 9	30-05-16.108N 085-35-15.149W				SG on pile.	Ra ref.
St Andrew Bay Long Point							
31000	- Buoy 1	30-05-59.750N 085-36-16.756W				Green can with yellow square.	
31005	- LIGHT 2	30-06-08.388N 085-36-10.248W	Q R	17	3	TR-TY on pile.	
31010	- Buoy 3	30-06-08.657N 085-36-21.687W				Green can with yellow square.	
31015	- Buoy 4	30-06-11.656N 085-36-18.552W				Red nun with yellow triangle.	
31020	- Buoy 5	30-06-18.137N 085-36-36.377W				Green can with yellow square.	
31025	- Buoy 6	30-06-20.328N 085-36-33.351W				Red nun with yellow triangle.	
31030	- Buoy 7	30-06-24.263N 085-36-48.644W				Green can with yellow square.	
31035	- Buoy 8	30-06-29.750N 085-36-36.757W				Red nun with yellow triangle.	
St Andrew Bay							
31040	PEARL BAYOU LIGHT 2	30-06-16.462N 085-36-46.746W	FI R 4s	17	3	TR on dolphin.	
31045	PEARL BAYOU LIGHT 3	30-06-03.356N 085-36-54.768W	FI G 4s	17	4	SG on pile.	Ra ref.
31050 3550	- LIGHT 29	30-07-22.556N 085-36-41.781W	FI G 2.5s	17	3	SG-TY on pile.	Ra ref.
Gulf Power Electrical Tower							
31055 3490	- DANGER LIGHT	30-07-49.570N 085-36-56.350W	FI W 2.5s			NW on power line structure worded: DANGER OVERHEAD POWER LINE.	Private aid.
31060 3495	- DANGER LIGHTS(2)	30-07-44.890N 085-36-59.460W	FI W 2.5s			NW on power line structure worded: DANGER OVERHEAD POWER LINE.	Private aid.
31065 3500	- DANGER LIGHTS (2)	30-07-38.920N 085-37-07.290W	FI W 2.5s			NW on power line structure worded: DANGER OVERHEAD POWER LINE.	Private aid.
31070 3505	- DANGER LIGHT	30-07-33.790N 085-37-14.010W	FI W 2.5s			NW on power line structure worded: DANGER OVERHEAD POWER LINE.	Private aid.
St Andrew Bay							
31075 3485	- LIGHT 28	30-07-39.550N 085-37-16.457W	Q R	17	3	TR-SY on pile.	Ra ref.

(1) No.	(2) Name and Location	(3) Position	(4) Characteristic	(5) Height	(6) Range	(7) Structure	(8) Remarks
INTRACOASTAL WATERWAY (Florida) - Eighth District							
EAST BAY TO WEST BAY (Chart 11390)							
St Andrew Bay							
31080 3480	- Lighted Buoy 25	30-07-53.370N 085-37-51.491W	FI G 2.5s		3	Green with yellow triangle.	
31082 3482	- V-AIS 26	30-07-47.615N 085-37-50.942W					AIS: MMSI 993682546
31085 3475	- Coast Guard Mooring Buoy	30-07-27.569N 085-38-12.067W					For use by USCG only.
31090 3470	- LIGHTED BUOY 24	30-07-36.828N 085-38-21.272W	FI R 4s		3	Red with yellow square.	
31092 3468	- Lighted Buoy 22	30-07-55.047N 085-39-13.780W	Q R		3	Red with yellow square.	
31095 3465	- Lighted Buoy 21	30-08-01.411N 085-39-06.251W	Q G		4	Green with yellow triangle.	
31100 3460	- Lighted Buoy 20	30-08-20.994N 085-39-28.308W	FI R 2.5s		3	Red with yellow square.	
31105 3455	- Lighted Buoy 19	30-08-33.947N 085-39-33.008W	FI G 2.5s		3	Green can with yellow triangle.	
31110 3450	- Lighted Buoy 18	30-08-35.470N 085-40-01.727W	Q R		3	Red with yellow square.	
31115 3445	- Lighted Buoy 17	30-08-39.073N 085-39-59.131W	Q G		3	Green with yellow triangle.	
31120 3435	- Junction Lighted Buoy	30-08-56.595N 085-40-48.874W	FI (2+1)G 6s		4	Green can with red band and yellow triangle.	
31125 3555	- West Lighted Buoy 3	30-09-03.524N 085-41-16.535W	Q G		3	Green with yellow square.	
31130 3560	- West Lighted Buoy 5	30-09-16.322N 085-41-52.366W	FI G 4s		4	Green with yellow square.	
31135 3570	- West Lighted Buoy 6	30-09-29.565N 085-42-20.605W	FI R 2.5s		3	Red with yellow triangle.	
31140 3575	- West Lighted Buoy 8	30-09-40.453N 085-42-36.321W	FI R 4s		3	Red with yellow triangle.	
31145 3580	- West Lighted Buoy 9	30-09-50.205N 085-42-49.604W	FI G 2.5s		4	Green with yellow square.	
31150 3585	- West Lighted Buoy 10	30-10-09.896N 085-43-00.732W	FI R 4s		3	Red with yellow triangle.	
31155 3590	- West Lighted Buoy 11	30-09-57.748N 085-43-14.770W	FI G 4s		4	Green with yellow square.	
31158 3592	- West V-AIS 12	30-10-27.545N 085-43-36.967W					AIS: MMSI 993682548
31160 3595	- West Lighted Buoy 13	30-10-19.804N 085-43-29.134W	FI G 2.5s		4	Green with yellow triangle.	
31165 3600	- WEST LIGHT 14	30-10-34.924N 085-44-10.516W	FI R 4s	17	3	TR-TY on pile.	Ra ref.
31170 3680	Sulphur Point Buoy 1	30-10-55.918N 085-44-35.167W				Green can with yellow square.	
31175 3685	Sulphur Point Buoy 2	30-10-56.045N 085-44-27.056W				Red nun with yellow triangle.	
31180 3690	Sulphur Point Buoy 3	30-11-05.555N 085-44-34.590W				Green can with yellow square.	
31185 3695	Sulphur Point Buoy 4	30-11-03.509N 085-44-27.107W				Red nun with yellow triangle.	
31190 3710	Sulphur Point Buoy 5	30-11-27.532N 085-44-32.763W				Green can with yellow square.	
31195 3715	Sulphur Point Buoy 6	30-11-26.769N 085-44-26.257W				Red nun with yellow triangle.	
31200 3720	Sulphur Point Buoy 7	30-11-36.151N 085-44-33.387W				Green can with yellow square.	
31205 3725	Sulphur Point Buoy 8	30-11-35.636N 085-44-23.894W				Red nun with yellow triangle.	
EAST BAY TO WEST BAY (Chart 11390)							
31210	SHELL POINT LIGHT 5	30-12-43.017N 085-44-00.476W	FI G 2.5s	17	3	SG-SY on pile.	Ra ref.
31215	SHELL POINT LIGHT 7	30-13-37.344N 085-44-10.622W	FI G 4s	17	4	SG-SY on pile.	Ra ref.

(1) No.	(2) Name and Location	(3) Position	(4) Characteristic	(5) Height	(6) Range	(7) Structure	(8) Remarks
INTRACOASTAL WATERWAY (Florida) - Eighth District							
EAST BAY TO WEST BAY (Chart 11390)							
31220	LONG POINT LIGHT 9	30-14-20.673N 085-44-59.724W	FI G 6s	17	4	SG-SY on pile.	Ra ref.
31225	WEST BAY LIGHT 1	30-15-32.590N 085-46-28.976W	FI G 4s	17	4	SG-SY on pile.	Ra ref.
31230	West Bay Daybeacon 3	30-15-36.842N 085-47-00.078W				SG-SY on pile.	Ra ref.
31235	West Bay Daybeacon 5	30-15-43.560N 085-47-40.146W				SG-SY on pile.	Ra ref.
31240	WEST BAY LIGHT 7	30-15-47.456N 085-47-59.787W	FI G 2.5s	17	3	SG-SY on dolphin.	
31245	West Bay Buoy 8	30-15-50.550N 085-47-59.354W				Red nun with yellow triangle.	
31250	West Bay Buoy 9	30-15-50.516N 085-48-19.030W				Green can with yellow square.	
31255	West Bay Buoy 10	30-15-54.464N 085-48-20.889W				Red nun with yellow triangle.	
31260	West Bay Buoy 11	30-15-53.153N 085-48-32.469W				Green can with yellow square.	
31265	West Bay Buoy 12	30-15-56.730N 085-48-33.243W				Red nun with yellow triangle.	
31270	West Bay Buoy 13	30-15-57.133N 085-48-51.354W				Green can with yellow square.	
31275	West Bay Buoy 14	30-15-59.776N 085-48-49.649W				Red nun with yellow triangle.	
31280	WEST BAY LIGHT 15	30-15-59.846N 085-49-05.750W	Q G	17	3	SG-SY on dolphin.	
31285	West Bay Buoy 16	30-16-03.424N 085-49-04.193W				Red nun with yellow triangle.	
31290	West Bay Buoy 17	30-16-07.849N 085-49-23.865W				Green can with yellow square.	
31295	West Bay Buoy 18	30-16-10.334N 085-49-20.444W				Red nun with yellow triangle.	
31300	West Bay Buoy 19	30-16-13.876N 085-49-36.444W				Green can with yellow square.	
31305	West Bay Buoy 20	30-16-16.984N 085-49-35.476W				Red nun with yellow triangle.	
31310	West Bay Buoy 21	30-16-20.501N 085-49-49.919W				Green can with yellow square.	
31315	West Bay Buoy 22	30-16-22.128N 085-49-48.932W				Red nun with yellow triangle.	
31320	West Bay Buoy 23	30-16-26.854N 085-50-04.114W				Green can with yellow square.	
31325	West Bay Buoy 24	30-16-28.528N 085-50-03.132W				Red nun with yellow triangle.	
31327	WEST BAY OYSTER COMPANY SPECIAL LIGHTS (4)	30-15-31.254N 085-50-30.470W	FI Y 2.5s			Marks the perimeter corners of aquaculture farm.	Private aid.
31330	West Bay Buoy 25	30-16-33.795N 085-50-18.432W				Green can with yellow square.	
31335	WEST BAY LIGHT 26	30-16-35.436N 085-50-16.760W	Q R	17	3	TR-TY on pile.	Ra ref.
31340	West Bay Buoy 27	30-16-44.196N 085-50-28.931W				Green can with yellow square.	
31345	West Bay Buoy 28	30-16-45.391N 085-50-27.408W				Red nun with yellow triangle.	
31350	West Bay Buoy 29	30-16-54.506N 085-50-39.451W				Green can with yellow square.	
31355	West Bay Buoy 30	30-16-56.076N 085-50-38.828W				Red nun with yellow triangle.	
31360	West Bay Buoy 31	30-17-04.922N 085-50-50.187W				Green can with yellow square.	
31365	West Bay Buoy 32	30-17-06.738N 085-50-49.698W				Red nun with yellow triangle.	

(1) No.	(2) Name and Location	(3) Position	(4) Characteristic	(5) Height	(6) Range	(7) Structure	(8) Remarks
INTRACOASTAL WATERWAY (Florida) - Eighth District							
EAST BAY TO WEST BAY (Chart 11390)							
31370	West Bay Buoy 33	30-17-15.332N 085-51-00.736W				Green can with yellow square.	
31375	West Bay Buoy 34	30-17-16.551N 085-50-59.175W				Red nun with yellow triangle.	
31380	West Bay Buoy 35	30-17-25.791N 085-51-11.395W				Green can with yellow square.	
31385	West Bay Buoy 36	30-17-26.946N 085-51-09.791W				Red nun with yellow triangle.	
31390	West Bay Buoy 37	30-17-32.314N 085-51-17.926W				Green can with yellow square.	
31395	West Bay Buoy 38	30-17-33.429N 085-51-16.597W				Red nun with yellow triangle.	
31400	West Bay Daybeacon 39	30-17-49.695N 085-51-36.613W				SG-SY on pile.	Ra ref.
31402	West Bay Creek Wreck Buoy 1	30-18-40.659N 085-59-22.685W				Green can.	
WEST BAY TO SANTA ROSA SOUND (Chart 11385)							
Choctawhatchee Bay							
31405	- LIGHT 1	30-22-48.274N 086-07-01.933W	FI G 2.5s	17	3	SG-SY on pile.	Ra ref.
31410	- Buoy 2	30-22-53.983N 086-07-11.396W				Red nun with yellow triangle.	
31415	- Buoy 3	30-22-56.192N 086-07-22.364W				Green can with yellow square.	
31420	- Buoy 4	30-23-03.581N 086-07-36.930W				Red nun with yellow triangle.	
31425	- Buoy 5	30-23-01.379N 086-07-37.611W				Green can with yellow square.	
31430	- Buoy 7	30-23-05.494N 086-07-49.407W				Green can with yellow square.	
31435	- Buoy 8	30-23-11.700N 086-07-59.704W				Red nun with yellow triangle.	
31440	- LIGHT 9	30-23-09.594N 086-08-01.165W	FI G 4s	17	4	SG-SY on pile.	Ra ref.
31445	- Buoy 11	30-23-14.326N 086-08-13.231W				Green can with yellow square.	
31450	- Buoy 12	30-23-22.002N 086-08-26.361W				Red nun with yellow triangle.	
31455	- Buoy 13	30-23-19.616N 086-08-27.803W				Green can with yellow square.	
31460	- Buoy 15	30-23-23.922N 086-08-40.648W				Green can with yellow square.	
31465	- Buoy 16	30-23-32.153N 086-08-51.552W				Red nun with yellow triangle.	
31470	- LIGHT 17 45 feet outside channel limit.	30-23-29.442N 086-08-54.869W	FI G 4s	17	4	SG-SY on pile.	
31475	- Buoy 18	30-23-39.513N 086-09-09.538W				Red nun with yellow triangle.	
31480	- Buoy 19	30-23-36.472N 086-09-12.061W				Green can with yellow square.	
31485	- Buoy 20	30-23-44.927N 086-09-22.603W				Red nun with yellow triangle.	
31490	- Buoy 21	30-23-42.156N 086-09-26.589W				Green can with yellow square.	
31495	- Buoy 22	30-23-51.990N 086-09-40.123W				Red nun with yellow triangle.	
31500	- LIGHT 23	30-23-49.362N 086-09-43.409W	FI G 2.5s	17	3	SG-SY on pile.	
31505	- Buoy 25	30-23-53.536N 086-09-53.013W				Green can with yellow square.	
31507	FDOT CHOCTAWHATCHEE BAY TEMPORARY PIER OBSTRUCTION LIGHT	30-23-59.750N 086-10-07.160W	Q W			Marks west pier structure.	Private aid.

(1) No.	(2) Name and Location	(3) Position	(4) Characteristic	(5) Height	(6) Range	(7) Structure	(8) Remarks
INTRACOASTAL WATERWAY (Florida) - Eighth District							
WEST BAY TO SANTA ROSA SOUND (Chart 11385)							
Choctawhatchee Bay							
31507.01	FDOT CHOCTAWHATCHEE BAY TEMPORARY PIER OBSTRUCTION LIGHT	30-24-01.590N 086-10-06.310W	Q W			Marks east pier structure.	Private aid.
31510	- Buoy 26	30-24-07.989N 086-10-21.279W				Red nun with yellow triangle.	
31515	- Daybeacon 27	30-24-09.070N 086-10-36.315W				SG-SY on pile.	
31520	- LIGHT 28	30-24-13.606N 086-10-33.675W	Q R	17	3	TR-TY on pile.	Ra ref.
31525	- Daybeacon 29	30-24-21.859N 086-10-58.336W				SG-SY on pile.	Ra ref.
31530	- Daybeacon 30	30-24-24.586N 086-10-54.989W				TR-TY on pile.	Ra ref.
31535	- Daybeacon 33	30-24-33.428N 086-11-18.080W				SG-SY on pile.	
31540	- LIGHT 34	30-24-34.815N 086-11-12.654W	FI R 2.5s	17	3	TR-TY on pile.	
31545	- Daybeacon 35	30-24-43.759N 086-11-35.144W				SG-SY on pile.	Ra ref.
31550	- Daybeacon 36	30-24-46.270N 086-11-32.115W				TR-TY on pile.	Ra ref.
31555	- Daybeacon 39	30-24-53.532N 086-11-51.804W				SG-SY on pile.	
31560	- LIGHT 40	30-24-57.118N 086-11-49.527W	FI R 4s	17	3	TR-TY on pile.	
31565	- Daybeacon 45	30-25-16.213N 086-12-30.293W				SG-SY on pile.	
31570	- LIGHT 46	30-25-20.515N 086-12-28.006W	FI R 6s	17	4	TR-TY on pile.	Ra ref.
31572	Walton County Grady Brown Park Daybeacon 1	30-25-56.680N 086-09-21.780W				Marks starboard side of channel.	Private aid.
31572.01	Walton County Grady Brown Park Daybeacon 2	30-25-55.530N 086-09-21.240W				Marks port side of channel.	Private aid.
31572.02	Walton County Grady Brown Park Daybeacon 3	30-25-59.290N 086-09-19.910W				Marks starboard side of channel.	Private aid.
31572.03	Walton County Grady Brown Park Daybeacon 4	30-25-57.950N 086-09-19.550W				Marks port side of channel.	Private aid.
La Grange Bayou							
31575	- LIGHT 1	30-25-53.626N 086-12-32.176W	Q G	17	3	SG on pile.	Ra ref.
31580	- Daybeacon 3	30-26-17.563N 086-11-47.137W				SG on pile.	
31585	- LIGHT 5	30-26-41.132N 086-11-02.035W	FI G 4s	17	4	SG on pile.	Ra ref.
31590	- Daybeacon 7	30-26-51.387N 086-10-42.282W				SG on pile.	
31595	- Daybeacon 9	30-27-01.267N 086-10-23.581W				SG on pile.	Ra ref.
31600	- LIGHT 11	30-27-16.134N 086-09-56.121W	FI G 4s	17	4	SG on pile.	
31605	- Daybeacon 11A	30-27-19.297N 086-09-42.289W				SG on pile.	
31610	- Daybeacon 13	30-27-21.241N 086-09-28.459W				SG on pile.	
31615	- LIGHT 14	30-27-18.731N 086-09-29.812W	FI R 4s	17	3	TR on pile.	Ra ref.
31620	- Daybeacon 15	30-27-22.951N 086-09-25.603W				SG on pile.	Ra ref.
31625	- Daybeacon 16	30-27-32.373N 086-09-17.392W				TR on pile.	Ra ref.
31630	- Daybeacon 18	30-27-45.999N 086-09-09.400W				TR on pile.	Ra ref.
31635	- LIGHT 19	30-27-49.101N 086-09-09.951W	FI G 4s	17	4	SG on dolphin.	

(1) No.	(2) Name and Location	(3) Position	(4) Characteristic	(5) Height	(6) Range	(7) Structure	(8) Remarks
INTRACOASTAL WATERWAY (Florida) - Eighth District							
WEST BAY TO SANTA ROSA SOUND (Chart 11385)							
La Grange Bayou							
31640	- Daybeacon 20	30-27-59.595N 086-08-46.360W				TR on pile.	
31645	- LIGHT 22	30-28-11.689N 086-08-26.396W	FI R 4s	17	3	TR on dolphin.	
31650	- Daybeacon 23	30-28-16.701N 086-08-24.743W				SG on pile.	
31655	- LIGHT 24	30-28-23.593N 086-08-15.649W	FI R 4s	17	3	TR on pile.	Ra ref.
31660	- Daybeacon 25	30-28-25.786N 086-08-18.389W				SG on pile.	
31665	- Daybeacon 27	30-28-32.563N 086-08-19.680W				SG on pile.	Ra ref.
31670	American Commercial Lines Mooring Buoys (2)	30-26-40.000N 086-12-40.000W				White with blue band.	Private aid.
Choctawhatchee Bay							
31675	- LIGHT 47	30-26-13.221N 086-14-31.539W	FI G 4s	17	4	SG-SY on dolphin.	Ra ref.
31680	HAMMOCK POINT WRECK LIGHT	30-27-39.109N 086-18-13.862W	FI W 2.5s	17	5	NW on pile.	
Hogtown Bayou							
31685	- Daybeacon 1	30-23-58.970N 086-14-11.730W				SG on pile.	Private aid.
31690	- Daybeacon 2	30-23-56.870N 086-14-09.750W				TR on pile.	Private aid.
31695	- Daybeacon 3	30-23-59.190N 086-13-59.610W				SG on pile.	Private aid.
31700	- Daybeacon 4	30-23-57.790N 086-13-59.560W				TR on pile.	Private aid.
31705	- Daybeacon 5	30-23-58.020N 086-13-50.630W				SG on pile.	Private aid.
31710	- Daybeacon 6	30-23-56.600N 086-13-50.120W				TR on pile.	Private aid.
Choctawhatchee Bay							
31715	- LIGHT 49	30-25-46.567N 086-18-46.650W	FI G 4s	17	5	SG-SY on pile.	
Sandestin Beach Channel							
31720	- LIGHT 1	30-23-45.000N 086-20-09.000W	FI G 4s	12		SG on pile.	Private aid.
31725	- LIGHT 2	30-23-43.000N 086-20-11.000W	FI R 4s	12		TR on pile.	Private aid.
31730	- LIGHT 3	30-23-45.500N 086-20-09.700W	FI G 4s	12		SG on pile.	Private aid.
31735	- LIGHT 4	30-23-41.000N 086-20-07.000W	FI R 4s	12		TR on pile.	Private aid.
31740	- Daybeacon 5	30-23-43.600N 086-20-07.400W				SG on pile.	Private aid.
31745	- Daybeacon 6	30-23-42.800N 086-20-07.900W				TR on pile.	Private aid.
31750	- Daybeacon 7	30-23-41.700N 086-20-03.000W				SG on pile.	Private aid.
31755	- Daybeacon 8	30-23-40.900N 086-20-05.400W				TR on pile.	Private aid.
31760	- Daybeacon 9	30-23-39.200N 086-20-02.100W				SG on pile.	Private aid.
31765	- Daybeacon 10	30-23-38.600N 086-20-02.500W				TR on pile.	Private aid.
31770	- LIGHT 11	30-23-37.300N 086-19-59.700W	FI G 4s	12		SG on pile.	Private aid.
31775	- LIGHT 12	30-23-36.700N 086-20-00.100W	FI R 4s	12		TR on pile.	Private aid.
31780	- Daybeacon 13	30-23-35.200N 086-19-57.000W				SG on pile.	Private aid.
31785	- Daybeacon 14	30-23-35.000N 086-19-58.000W				TR on pile.	Private aid.

(1) No.	(2) Name and Location	(3) Position	(4) Characteristic	(5) Height	(6) Range	(7) Structure	(8) Remarks
INTRACOASTAL WATERWAY (Florida) - Eighth District							
WEST BAY TO SANTA ROSA SOUND (Chart 11385)							
Sandestin Beach Channel							
31790	- DAYBEACON 15	30-23-33.200N 086-19-54.500W				SG on pile.	Private aid.
31795	- Daybeacon 16	30-23-32.500N 086-19-54.900W				TR on pile.	Private aid.
31800	- Daybeacon 17	30-23-31.200N 086-19-52.100W				SG on pile.	Private aid.
31805	- Daybeacon 18	30-23-30.600N 089-19-52.500W				TR on pile.	Private aid.
31810	- Daybeacon 19	30-23-29.100N 086-19-49.400W				SG on pile.	Private aid.
31815	- Daybeacon 20	30-23-28.500N 086-19-49.900W				TR on pile.	Private aid.
31820	- <i>Light 21</i>	30-23-27.200N 086-19-46.900W	FI G 4s			SG on pile.	Private aid.
31825	- LIGHT 22	30-23-26.500N 086-19-47.300W	FI R 4s	12		TR on pile.	Private aid.
31830	- Daybeacon 23	30-23-11.000N 086-19-42.700W				SG on pile.	Private aid.
31835	- LIGHT 24	30-23-18.600N 086-19-46.700W	FI R 4s			TR on pile.	Private aid.
31840	- Daybeacon 25	30-23-07.800N 086-19-41.600W				SG on pile.	Private aid.
31845	- Daybeacon 26	30-23-13.500N 086-19-46.100W				TR on pile.	Private aid.
31850	- Daybeacon 28	30-23-10.500N 086-19-47.800W				TR on pile.	Private aid.
31855	- Daybeacon 30	30-23-14.400N 086-19-38.700W				TR on pile.	Private aid.
Choctawhatchee Bay							
31860	- <i>Lighted Buoy 51</i>	30-25-46.828N 086-24-32.103W	FI G 2.5s		3	Green with yellow square.	
31865	- Buoy 52	30-25-59.986N 086-24-31.293W				Red nun with yellow triangle.	
31870	- Buoy 53	30-25-53.423N 086-24-50.103W				Green can with yellow square.	
31875	- Buoy 54	30-26-00.379N 086-24-49.845W				Red nun with yellow triangle.	
31880	- Buoy 55	30-25-58.294N 086-25-17.756W				Green can with yellow square.	
31885	- Buoy 56	30-26-07.034N 086-25-15.201W				Red nun with yellow triangle.	
31890	- Buoy 57	30-25-59.990N 086-25-29.101W				Green can with yellow square.	
31895	- <i>Lighted Buoy 58</i>	30-26-08.909N 086-25-29.775W	FI R 2.5s		3	Red with yellow triangle.	
Mid-Bay Marina Channel							
31900	- Daybeacon 1	30-24-27.370N 086-25-25.450W				SG on pile.	Private aid.
31905	- Daybeacon 3	30-24-26.410N 086-25-25.720W				SG on pile.	Private aid.
31910	- Daybeacon 5	30-24-24.480N 086-25-26.300W				SG on pile.	Private aid.
31915	- Daybeacon 7	30-24-22.560N 086-25-26.890W				SG on pile.	Private aid.
31920	- Daybeacon 9	30-24-20.640N 086-25-27.520W				SG on pile.	Private aid.
31925	- Daybeacon 11	30-24-18.740N 086-25-28.170W				SG on pile.	Private aid.
31930	- Daybeacon 13	30-24-16.840N 086-25-28.860W				SG on pile.	Private aid.
31935	- Daybeacon 15	30-24-14.940N 086-25-29.560W				SG on pile.	Private aid.
31940	- Daybeacon 17	30-24-13.060N 086-25-30.290W				SG on pile.	Private aid.

(1) No.	(2) Name and Location	(3) Position	(4) Characteristic	(5) Height	(6) Range	(7) Structure	(8) Remarks
INTRACOASTAL WATERWAY (Florida) - Eighth District							
WEST BAY TO SANTA ROSA SOUND (Chart 11385)							
Choctawhatchee Bay							
Indian Bayou							
31945	- Daybeacon 1	30-24-46.260N 086-26-55.280W				SG on pile.	Private aid.
31950	- Daybeacon 2	30-24-46.320N 086-26-56.820W				TR on pile.	Private aid.
31955	- Daybeacon 3	30-24-43.500N 086-26-55.200W				SG on pile.	Private aid.
31960	- Daybeacon 4	30-24-43.380N 086-26-56.160W				TR on pile.	Private aid.
31965	- Daybeacon 5	30-24-41.820N 086-26-54.960W				SG on pile.	Private aid.
31970	- Daybeacon 6	30-24-41.700N 086-26-55.740W				TR on pile.	Private aid.
31975	- Daybeacon 7	30-24-39.540N 086-26-54.540W				SG on pile.	Private aid.
31980	- Daybeacon 8	30-24-39.360N 086-26-55.200W				TR on pile.	Private aid.
31985	- Daybeacon 9	30-24-35.640N 086-26-53.820W				SG on pile.	Private aid.
31990	- Daybeacon 10	30-24-35.520N 086-26-54.540W				TR on pile.	Private aid.
31995	- Daybeacon 11	30-24-30.900N 086-26-52.680W				TR on pile.	Private aid.
32000	- Daybeacon 12	30-24-30.660N 086-26-53.460W				SG on pile.	Private aid.
32005	- Daybeacon 13	30-24-24.180N 086-26-55.080W				TR on pile.	Private aid.
32010	- Daybeacon 14	30-24-24.840N 086-26-55.680W				SG on pile.	Private aid.
32015	- Daybeacon 15	30-24-18.480N 086-27-01.620W				TR on pile.	Private aid.
32020	- Daybeacon 16	30-24-18.720N 086-27-03.360W				TR on pile.	Private aid.
Choctawhatchee Bay							
32025	ROCKY BAYOU ENTRANCE LIGHT 1	30-29-02.119N 086-27-10.975W	FI G 4s	17	4	SG on pile.	
Ward Cove							
32030	- Channel Daybeacon 1	30-29-56.000N 086-26-52.000W				SG on pile.	Private aid.
32035	- LIGHT 2	30-29-54.000N 086-26-54.000W	FI R 4s	4		TR on pile.	Private aid.
32040	- LIGHT 3	30-29-53.000N 086-26-49.000W	FI G 4s	4		SG on pile.	Private aid.
32045	- Channel Daybeacon 4	30-29-52.000N 086-26-46.000W				TR on pile.	Private aid.
Boggy Bayou							
32050	- LIGHT 1	30-27-36.255N 086-28-24.068W	FI G 6s	17	4	SG on dolphin.	
32055	- LIGHT 3	30-28-44.987N 086-28-28.505W	FI G 2.5s	17	3	SG on dolphin.	Ra ref.
32060	- Daybeacon 4	30-28-49.853N 086-28-23.107W				TR-TY on pile.	Ra ref.
32065	- Daybeacon 5	30-28-52.061N 086-28-31.265W				SG-SY on pile.	Ra ref.
32070	- Daybeacon 6	30-29-32.479N 086-28-43.287W				TR on pile.	Ra ref.
32075	- Daybeacon 7	30-29-32.647N 086-28-53.672W				SG on pile.	Ra ref.
32080	- Daybeacon 8	30-30-04.198N 086-28-57.676W				TR on pile.	
32085	- LIGHT 9	30-30-16.891N 086-29-03.530W	FI G 4s	17	4	SG on pile.	

(1) No.	(2) Name and Location	(3) Position	(4) Characteristic	(5) Height	(6) Range	(7) Structure	(8) Remarks
INTRACOASTAL WATERWAY (Florida) - Eighth District							
WEST BAY TO SANTA ROSA SOUND (Chart 11385)							
Choctawhatchee Bay							
32090	Weekley Bayou Daybeacon 1	30-29-03.329N 086-28-55.311W				SG on pile.	Ra ref.
32095	Weekley Bayou Daybeacon 2	30-29-01.826N 086-28-59.574W				TR on pile.	Ra ref.
WEST BAY TO SANTA ROSA SOUND (Chart 11385)							
32100	CHOCTAWHATCHEE BAY LIGHT 59	30-25-35.813N 086-29-21.065W	Q G	17	3	SG-SY on pile.	Ra ref.
32105	JOES BAYOU ENTRANCE CHANNEL LIGHT 2	30-25-06.415N 086-29-34.975W	Q R	17	3	TR on pile.	Ra ref.
32110	Joes Bayou Entrance Channel Daybeacon 4	30-24-58.983N 086-29-31.987W				TR on pile.	
32115	CHOCTAWHATCHEE BAY LIGHT 61	30-24-29.721N 086-32-14.353W	FI G 6s	17	4	SG-SY on pile.	Ra ref.
32120	BLACK POINT LIGHT 2	30-25-32.328N 086-33-20.003W	FI R 2.5s	17	3	TR on pile.	
32125	Garnier Bayou Entrance Daybeacon 4	30-25-51.992N 086-34-33.945W				TR on pile.	
32130	SMACK SHOAL LIGHT 3	30-25-33.700N 086-34-38.361W	FI G 2.5s	17	3	SG on pile.	Ra ref.
32135	SMACK SHOAL LIGHT 5	30-25-40.164N 086-35-12.109W	FI G 4s	17	4	SG on pile.	
Santa Rosa Sound Entrance							
32140	- LIGHT 1	30-24-01.583N 086-33-37.812W	FI G 2.5s	17	4	SG-SY on dolphin.	Visible all around, higher intensity on bearing 245°. Ra ref.
32145	- Buoy 2	30-24-08.711N 086-33-40.960W				Red nun with yellow triangle.	
32150	- Buoy 3	30-24-04.027N 086-33-51.704W				Green can with yellow square.	
32155	- Buoy 4	30-24-07.546N 086-33-51.998W				Red nun with yellow triangle.	
32160	- Buoy 5	30-24-04.630N 086-34-04.052W				Green can with yellow square.	
32165	- Buoy 6	30-24-07.231N 086-34-05.049W				Red nun with yellow triangle.	
32170	- Buoy 7	30-24-04.556N 086-34-16.503W				Green can with yellow square.	
32175	- Buoy 8	30-24-06.946N 086-34-18.159W				Red nun with yellow triangle.	
32180	- Buoy 9	30-24-04.937N 086-34-31.007W				Green can with yellow square.	
32185	- Buoy 10	30-24-06.861N 086-34-31.137W				Red nun with yellow triangle.	
32190	- Buoy 11	30-24-04.295N 086-34-41.229W				Green can with yellow square.	
32195	- Buoy 12	30-24-06.169N 086-34-41.320W				Red nun with yellow triangle.	
32200	- Buoy 13	30-24-03.227N 086-34-52.622W				Green can with yellow square.	
32205	- Buoy 14	30-24-06.128N 086-34-52.309W				Red nun with yellow triangle.	
32210	- Buoy 15	30-24-02.941N 086-35-05.052W				Green can with yellow square.	
32215	- Buoy 16	30-24-06.196N 086-35-06.104W				Red nun with yellow triangle.	
Santa Rosa Sound							
32220	- Daybeacon 4	30-24-07.680N 086-35-39.577W				TR-TY on pile.	Ra ref.
32225	- Daybeacon 4A	30-24-06.448N 086-35-52.368W				TR-TY on pile.	Ra ref.
32230	- Daybeacon 6	30-24-03.240N 086-36-21.854W				TR-TY on pile.	Ra ref.

(1) No.	(2) Name and Location	(3) Position	(4) Characteristic	(5) Height	(6) Range	(7) Structure	(8) Remarks
INTRACOASTAL WATERWAY (Florida) - Eighth District							
WEST BAY TO SANTA ROSA SOUND (Chart 11385)							
Santa Rosa Sound							
32235	- Buoy 7	30-24-00.417N 086-36-20.582W				Green can with yellow square.	
32240	- Daybeacon 8	30-24-02.613N 086-36-26.323W				TR-TY on pile.	Ra ref.
32245	- LIGHT 10 50 feet outside channel limit.	30-24-01.381N 086-36-42.255W	Q R	17	3	TR-TY on pile.	
32250	- Daybeacon 14	30-24-01.839N 086-36-54.588W				TR-TY on pile.	
32255	- Daybeacon 16	30-24-01.909N 086-37-03.584W				TR-TY on pile.	Ra ref.
32260	Fort Walton Lodge & Yacht Basin Daybeacon 1	30-24-03.750N 086-37-15.000W				SG on pile.	Private aid.
32265	Fort Walton Lodge & Yacht Basin Daybeacon 2	30-24-03.750N 086-37-13.120W				TR on pile.	Private aid.
32270	- Daybeacon 20	30-24-04.098N 086-37-23.380W				TR-TY on pile.	Ra ref.
32275	- LIGHT 21	30-24-04.539N 086-37-42.746W	FI G 2.5s	17	3	SG-SY on pile.	Ra ref.
32280	- Buoy 22	30-24-07.240N 086-37-48.556W				Red nun with yellow triangle.	
32285	- Buoy 23	30-24-05.760N 086-38-11.499W				Green can with yellow square.	
32290	- Daybeacon 24	30-24-08.140N 086-38-19.457W				TR-TY on pile.	Ra ref.
32295	- Daybeacon 26	30-24-07.240N 086-38-33.557W				TR-TY on pile.	Ra ref.
32300	- Daybeacon 28	30-24-05.940N 086-38-47.458W				TR-TY on pile.	Ra ref.
32305	- Buoy 29	30-24-02.086N 086-38-55.999W				Green can with yellow square.	
32310	- LIGHT 30	30-24-04.885N 086-38-55.718W	Q R	17	3	TR-TY on pile.	
32315	- Buoy 31	30-24-06.313N 086-39-13.630W				Green can with yellow square.	
32320	- LIGHT 32	30-24-09.295N 086-39-11.406W	Q R	17	3	TR-TY on pile.	
32325	- Buoy 32A	30-24-10.103N 086-39-12.812W				Red nun with yellow triangle.	
32330	- Buoy 34	30-24-14.465N 086-39-16.552W				Red nun with yellow triangle.	
32335	- Buoy 35	30-24-18.239N 086-39-26.059W				Green can with yellow square.	
32340	- LIGHT 37 45 feet outside channel limit.	30-24-22.574N 086-39-33.370W	Q G	17	3	SG-SY on pile.	Ra ref.
32345	- Daybeacon 39	30-24-23.224N 086-39-45.797W				SG-SY on pile.	Ra ref.
32350	- Daybeacon 40	30-24-27.412N 086-40-02.608W				TR-TY on pile.	Ra ref.
32355	- Daybeacon 41	30-24-24.039N 086-40-02.459W				SG-SY on pile.	Ra ref.
32360	- Daybeacon 42	30-24-27.755N 086-40-12.681W				TR-TY on pile.	Ra ref.
32365	- LIGHT 43	30-24-25.903N 086-40-32.225W	Q G	17	3	SG-SY on pile.	Ra ref.
32370	- Daybeacon 45	30-24-25.499N 086-40-38.583W				SG-SY on pile.	Ra ref.
32375	- Daybeacon 47	30-24-22.239N 086-40-55.761W				SG-SY on pile.	Ra ref.
32380	- Daybeacon 48	30-24-26.038N 086-40-57.161W				TR-TY on pile.	Ra ref.
32385	- Buoy 49	30-24-20.138N 086-41-09.761W				Green can with yellow square.	

(1) No.	(2) Name and Location	(3) Position	(4) Characteristic	(5) Height	(6) Range	(7) Structure	(8) Remarks
INTRACOASTAL WATERWAY (Florida) - Eighth District							
WEST BAY TO SANTA ROSA SOUND (Chart 11385)							
Santa Rosa Sound							
32390	- Shoal Buoy 48A	30-24-20.109N 086-41-24.525W				Red nun with yellow triangle.	
32395	- LIGHT 50	30-24-20.053N 086-41-30.152W	Q R	17	3	TR-TY on pile.	Ra ref.
32400	- Buoy 51	30-24-16.939N 086-41-28.362W				Green can with yellow square.	
32405	- Buoy 52	30-24-20.838N 086-41-39.562W				Red nun with yellow triangle.	
32410	- Buoy 53	30-24-18.639N 086-41-44.455W				Green can with yellow square.	
32415	- Buoy 54	30-24-21.606N 086-41-50.413W				Red nun with yellow triangle.	
32420	- Buoy 55	30-24-18.995N 086-42-00.716W				Green can with yellow square.	
32425	- <i>Lighted Buoy 56</i>	30-24-22.221N 086-42-01.184W	FI R 2.5s		3	Red with yellow triangle.	Ra ref.
32430	- Buoy 57	30-24-21.123N 086-42-09.375W				Green can with yellow square.	
32435	- Buoy 58	30-24-26.638N 086-42-22.862W				Red nun with yellow triangle.	
32440	- LIGHT 59	30-24-22.168N 086-42-17.587W	FI G 2.5s	17	3	SG-SY on pile.	
32445	Hurlburt Field Marina Buoy 1	30-24-28.800N 086-42-34.800W				Green can.	Private aid.
32450	Hurlburt Field Marina Buoy 2	30-24-28.900N 086-42-33.900W				Red nun.	Private aid.
32455	- LIGHT 60 60 feet outside channel limit.	30-24-26.430N 086-42-38.925W	FI R 2.5s	17	3	TR-TY on pile.	Ra ref.
32460	- Buoy 60A	30-24-26.779N 086-42-45.113W				Red nun with yellow triangle.	
32465	- Buoy 61	30-24-23.073N 086-42-39.424W				Green can with yellow square.	
32470	- Buoy 62	30-24-27.796N 086-42-53.371W				Red nun with yellow triangle.	
32475	- Buoy 63	30-24-25.738N 086-42-53.868W				Green can with yellow square.	
32480	- Buoy 64	30-24-29.181N 086-43-03.593W				Red nun with yellow triangle.	
32485	- Buoy 65	30-24-28.051N 086-43-13.089W				Green can with yellow square.	
32490	- LIGHT 66	30-24-31.586N 086-43-13.766W	Q R	17	3	TR-TY on pile.	Ra ref.
32495	- LIGHT 67	30-24-26.585N 086-43-39.170W	Q G	17	3	SG-SY on pile.	
32500	- Buoy 68	30-24-31.025N 086-43-39.105W				Red nun with yellow triangle.	
32505	- Buoy 69	30-24-19.938N 086-43-50.365W				Green can with yellow triangle.	
32510	- Buoy 69A	30-24-17.637N 086-43-55.065W				Green can with yellow square.	
32515	- Buoy 70	30-24-23.024N 086-43-52.278W				Red nun with yellow triangle.	
32520	- Buoy 70A	30-24-20.075N 086-43-56.938W				Red nun with yellow triangle.	
32525	- LIGHT 71 60 feet outside channel limit.	30-24-12.350N 086-44-03.123W	Q G	17	3	SG-SY on pile.	
32530	- Buoy 72	30-24-16.392N 086-44-05.284W				Red nun with yellow triangle.	
32535	- Daybeacon 73	30-24-08.692N 086-44-13.350W				SG-SY on pile.	Ra ref.
32540	- LIGHT 74	30-24-06.782N 086-44-34.795W	Q R	17	3	TR-TY on pile.	Ra ref.

(1) No.	(2) Name and Location	(3) Position	(4) Characteristic	(5) Height	(6) Range	(7) Structure	(8) Remarks
INTRACOASTAL WATERWAY (Florida) - Eighth District							
WEST BAY TO SANTA ROSA SOUND (Chart 11385)							
Santa Rosa Sound							
32545	- Buoy 74A	30-24-04.965N 086-44-51.174W				Red nun with yellow triangle.	
32550	- LIGHT 75	30-24-03.216N 086-45-23.868W	Q G	17	3	SG-SY on pile.	Ra ref.
32555	- Buoy 75A	30-23-59.138N 086-45-32.568W				Green can with yellow square.	
32560	- Buoy 76	30-24-03.438N 086-45-33.768W				Red nun with yellow triangle.	
32565	- Buoy 77	30-23-52.638N 086-45-43.668W				Green can with yellow square.	
32570	- LIGHT 78	30-23-57.916N 086-45-46.310W	FI R 2.5s	17	3	TR-TY on pile.	
32575	- Daybeacon 79	30-23-47.086N 086-47-07.846W				SG-SY on pile.	Ra ref.
32580	- LIGHT 80	30-23-49.099N 086-47-39.626W	FI R 4s	17	3	TR-TY on pile.	Ra ref.
32585	- LIGHT 81	30-23-54.097N 086-48-48.818W	FI G 4s	17	4	SG-SY on pile.	
32590	- Daybeacon 81A	30-23-47.938N 086-49-31.675W				SG-SY on pile.	Ra ref.
32595	- LIGHT 82	30-23-49.662N 086-49-54.525W	FI R 2.5s	17	3	TR-TY on pile.	Ra ref.
32600	- Buoy 83	30-23-46.238N 086-49-55.476W				Green can with yellow square.	
32605	- Daybeacon 84	30-23-52.038N 086-50-03.676W				TR-TY on pile.	Ra ref.
32610	- Daybeacon 85	30-23-49.438N 086-50-13.476W				SG-SY on pile.	Ra ref.
32615	- LIGHT 87	30-23-51.937N 086-50-30.977W	FI G 2.5s	17	3	SG-SY on pile.	
32620	- LIGHT 88	30-23-58.338N 086-51-01.578W	Q R	17	3	TR-TY on pile.	
32625	- Buoy 88A	30-23-54.838N 086-51-14.178W				Red nun with yellow triangle.	
32630	- Buoy 89	30-23-51.738N 086-51-12.878W				Green can with yellow square.	
32635	- Daybeacon 89A	30-23-48.737N 086-51-23.878W				SG-SY on pile.	Ra ref.
32640	- LIGHT 90	30-23-54.003N 086-51-23.291W	FI R 2.5s	17	3	TR-TY on pile.	Ra ref.
32645	- Daybeacon 91	30-23-48.487N 086-51-40.093W				SG-SY on pile.	Ra ref.
32650	NAVARR BEACH PIPELINE LIGHT	30-22-58.000N 086-51-53.000W	FI Y 2.5s	13		NW on pile.	Private aid.
32655	NAVARR PIPELINE LIGHT	30-24-02.000N 086-51-59.000W	FI Y 2.5s	13		NW on pile.	Private aid.
32660	- Daybeacon 92	30-23-50.537N 086-52-00.879W				TR-TY on pile.	Ra ref.
32663	SANTA ROSA COUNTY SOUTH NAVARR CHANNEL LIGHT 1	30-23-42.150N 086-51-55.440W	FI G 2.5s			SG on pile marks south channel.	Private aid.
32663.01	Santa Rosa County South Navarre Channel Daybeacon 2	30-23-42.120N 086-51-57.150W				TR on pile marks south channel.	Private aid.
32663.02	SANTA ROSA COUNTY SOUTH NAVARR CHANNEL LIGHT 3	30-23-37.080N 086-51-55.170W	FI G 2.5s			SG on pile marks south channel.	Private aid.
32663.03	SANTA ROSA COUNTY SOUTH NAVARR CHANNEL LIGHT 4	30-23-35.800N 086-51-57.000W	FI R 2.5s			TR on pile marks south channel.	Private aid.
32663.04	Santa Rosa County South Navarre Channel Daybeacon 5	30-23-30.180N 086-51-54.810W				SG on pile marks south channel.	Private aid.
32663.05	SANTA ROSA COUNTY SOUTH NAVARR CHANNEL LIGHT 6	30-23-27.750N 086-51-56.810W	FI R 2.5s			TR on pile marks south channel.	Private aid.

(1) No.	(2) Name and Location	(3) Position	(4) Characteristic	(5) Height	(6) Range	(7) Structure	(8) Remarks
INTRACOASTAL WATERWAY (Florida) - Eighth District							
WEST BAY TO SANTA ROSA SOUND (Chart 11385)							
Santa Rosa Sound							
32663.06	SANTA ROSA COUNTY SOUTH NAVARRE CHANNEL LIGHT 7	30-23-26.020N 086-51-54.120W	FI G 2.5s			SG on pile marks south channel.	Private aid.
32663.07	SANTA ROSA COUNTY SOUTH NAVARRE CHANNEL LIGHT 8	30-23-22.780N 086-51-55.400W	FI R 2.5s			TR on pile marks south channel.	Private aid.
32663.08	SANTA ROSA COUNTY SOUTH NAVARRE CHANNEL LIGHT 9	30-23-21.510N 086-51-52.200W	FI G 2.5s			SG on pile marks south channel.	Private aid.
32663.09	SANTA ROSA COUNTY SOUTH NAVARRE CHANNEL LIGHT 10	30-23-19.660N 086-51-55.000W	FI R 2.5s			TR on pile marks south channel.	Private aid.
32663.11	Santa Rosa County South Navarre Channel Daybeacon 11	30-23-15.420N 086-51-52.790W				SG on pile marks south channel.	Private aid.
32663.12	Santa Rosa County South Navarre Channel Daybeacon 12	30-23-15.470N 086-51-55.280W				TR on pile marks south channel.	Private aid.
32663.13	SANTA ROSA COUNTY SOUTH NAVARRE CHANNEL LIGHT 13	30-23-10.730N 086-51-53.250W	FI G 2.5s			SG on pile marks south channel.	Private aid.
32665	- Daybeacon 93	30-23-46.838N 086-51-59.780W				SG-SY on pile.	
32670	- Buoy 95	30-23-44.591N 086-52-16.118W				Green can with yellow square.	
32675	- Daybeacon 96	30-23-44.849N 086-52-34.034W				TR-TY on pile.	Ra ref.
32680	- Buoy 97	30-23-42.271N 086-52-35.620W				Green can with yellow square.	
32685	- Buoy 99	30-23-40.736N 086-52-48.403W				Green can with yellow square.	
32690	- Buoy 101	30-23-39.732N 086-52-58.184W				Green can with yellow square.	
32695	- LIGHT 102	30-23-39.292N 086-53-20.626W	FI R 4s	17	3	TR-TY on pile.	Ra ref.
32700	- Buoy 103	30-23-37.076N 086-53-19.101W				Green can with yellow square.	
32705	- Daybeacon 104	30-23-37.126N 086-53-35.833W				TR-TY on pile.	Ra ref.
32710	- Buoy 105	30-23-34.812N 086-53-35.876W				Green can with yellow square.	
32715	- Daybeacon 106	30-23-35.837N 086-53-47.478W				TR-TY on pile.	Ra ref.
32720	- Buoy 107	30-23-31.918N 086-54-00.479W				Green can with yellow square.	
32725	- LIGHT 108	30-23-34.607N 086-53-59.928W	FI R 6s	17	4	TR-TY on pile.	Ra ref.
32730	- Daybeacon 110	30-23-33.278N 086-54-20.687W				TR-TY on pile.	Ra ref.
32735	- Buoy 111	30-23-28.440N 086-54-28.489W				Green can with yellow square.	
32740	- Buoy 113	30-23-27.058N 086-54-41.472W				Green can with yellow square.	
32745	- LIGHT 114	30-23-30.054N 086-54-42.371W	FI R 4s	17	3	TR-TY on pile.	
32750	- Buoy 115	30-23-25.230N 086-54-56.655W				Green can with yellow square.	
32755	- Buoy 117	30-23-23.589N 086-55-10.289W				Green can with yellow square.	
32760	- Buoy 119	30-23-21.981N 086-55-24.848W				Green can with yellow square.	
32765	- LIGHT 121	30-23-19.131N 086-55-40.464W	FI G 2.5s	17	3	SG-SY on pile.	
32770	- Daybeacon 122	30-23-24.737N 086-55-41.586W				TR-TY on pile.	Ra ref.

(1) No.	(2) Name and Location	(3) Position	(4) Characteristic	(5) Height	(6) Range	(7) Structure	(8) Remarks
INTRACOASTAL WATERWAY (Florida) - Eighth District							
WEST BAY TO SANTA ROSA SOUND (Chart 11385)							
Santa Rosa Sound							
32775	- LIGHT 123	30-23-06.738N 086-57-23.889W	FI G 4s	17	4	SG-SY on pile.	Ra ref.
32780	- Shoal Daybeacon 124	30-23-08.157N 086-58-35.588W				TR-TY on pile.	Ra ref.
32785	- LIGHT 125	30-22-56.438N 086-59-12.693W	FI G 6s	17	4	SG-SY on pile.	Ra ref.
32790	- Daybeacon 127	30-22-39.250N 087-00-18.303W				SG-SY on pile.	Ra ref.
32795	- LIGHT 129	30-22-24.351N 087-01-30.054W	FI G 4s	17	4	SG-SY on pile.	
32800	- LIGHT 130	30-22-24.239N 087-02-05.298W	FI R 4s	17	4	TR-TY on pile.	Ra ref.
SANTA ROSA SOUND TO DAUPHIN ISLAND (Chart 11378)							
Santa Rosa Sound							
32805	- LIGHT 131	30-21-34.876N 087-04-51.256W	FI G 6s	17	4	SG-SY on pile.	Ra ref.
32810	East Santa Rosa Shores Channel Daybeacon 2	30-22-04.000N 087-04-06.000W				TR on pile.	Ra ref. Private aid.
32815	East Santa Rosa Shores Channel Daybeacon 4	30-22-05.000N 087-04-06.000W				TR on pile.	Ra ref. Private aid.
32820	East Santa Rosa Shores Channel Daybeacon 5	30-22-30.000N 087-04-36.000W				SG on pile.	Ra ref. Private aid.
32825	East Santa Rosa Shore Channel Daybeacon 6	30-22-31.000N 087-04-34.000W				TR on pile.	Private aid.
32830	East Santa Rosa Shores Daybeacon 7	30-22-34.000N 087-04-36.600W				SG on pile.	Ra ref. Private aid.
32835	East Santa Rosa Shores Daybeacon 8	30-22-34.000N 087-04-36.000W				TR on pile.	Ra ref. Private aid.
32840	Central Santa Rosa Shores Channel Daybeacon 2	30-22-03.000N 087-04-08.000W				TR on pile.	Ra ref. Private aid.
32845	Central Santa Rosa Shores Channel Daybeacon 4	30-22-04.000N 087-04-08.000W				TR on pile.	Ra ref. Private aid.
32850	Central Santa Rosa Shores Channel Daybeacon 6	30-22-05.000N 087-04-08.000W				TR on pile.	Ra ref. Private aid.
32855	Central Santa Rosa Shores Channel Daybeacon 8	30-22-34.000N 087-04-45.000W				TR on pile.	Ra ref. Private aid.
32860	Central Santa Rosa Shores Channel Daybeacon 9	30-22-31.800N 087-04-45.600W				SG on pile.	Ra ref. Private aid.
32865	Center-West Crossing Santa Rosa 1	30-22-28.500N 087-04-49.000W				SG on pile.	Ra ref. Private aid.
32870	Center-West Crossing Santa Rosa 2	30-22-29.000N 087-04-51.000W				TR on pile.	Ra ref. Private aid.
32875	West Santa Rosa Shores Channel Daybeacon 2	30-22-02.000N 087-04-09.000W				TR on pile.	Ra ref. Private aid.
32880	West Santa Rosa Shores Channel Daybeacon 4	30-22-03.000N 087-04-09.000W				TR on pile.	Ra ref. Private aid.
32885	West Santa Rosa Shores Channel Daybeacon 6	30-22-04.000N 087-04-09.000W				TR on pile.	Ra ref. Private aid.
32890	West Santa Rosa Shores Channel Daybeacon 8	30-22-26.000N 087-04-51.400W				TR on pile.	Ra ref. Private aid.

(1) No.	(2) Name and Location	(3) Position	(4) Characteristic	(5) Height	(6) Range	(7) Structure	(8) Remarks
INTRACOASTAL WATERWAY (Florida) - Eighth District							
SANTA ROSA SOUND TO DAUPHIN ISLAND (Chart 11378)							
Santa Rosa Sound							
32895	West Santa Rosa Shores Daybeacon 9	30-22-28.400N 087-04-51.900W				SG on pile.	Ra ref. Private aid.
32900	West Santa Rosa Shores Channel Daybeacon 10	30-22-28.400N 087-04-51.500W				TR on pile.	Ra ref. Private aid.
32905	West Santa Rosa Shores Daybeacon 11	30-22-29.300N 087-04-52.000W				SG on pile.	Ra ref. Private aid.
32910	West Santa Rosa Shores Channel Daybeacon 12	30-22-29.300N 087-04-51.600W				TR on pile.	Ra ref. Private aid.
Grand Canal Channel							
32915	- Daybeacon 1	30-21-56.160N 087-06-53.520W				SG on pile.	Private aid.
32920	- LIGHT 2	30-21-56.100N 087-06-52.620W	FI R 4s			TR on pile.	Ra ref. Private aid.
32925	- Daybeacon 3	30-21-58.200N 087-06-54.060W				SG on pile.	Private aid.
32930	- Daybeacon 4	30-21-58.200N 087-06-53.280W				TR on pile.	Private aid.
32935	- Daybeacon 5	30-22-00.120N 087-06-54.780W				SG on pile.	Private aid.
32940	- Daybeacon 6	30-22-00.200N 087-06-53.750W				TR on pile.	Private aid.
32945	- Daybeacon 7	30-22-01.920N 087-06-55.200W				SG on pile.	Private aid.
32950	- Daybeacon 8	30-22-02.070N 087-06-54.330W				TR on pile.	Private aid.
32955	- Daybeacon 9	30-22-03.780N 087-06-55.680W				SG on pile.	Private aid.
32960	- Daybeacon 10	30-22-03.960N 087-06-54.840W				TR on pile.	Private aid.
SANTA ROSA SOUND TO DAUPHIN ISLAND (Chart 11378)							
32965	<i>Santa Rosa Sound Lighted Buoy 133</i>	30-21-15.423N 087-08-31.671W	FI G 2.5s		4	Green with yellow triangle.	
WAX LAKE OUTLET TO FORKED ISLAND (Chart 11350)							
SANTA ROSA SOUND TO DAUPHIN ISLAND (Chart 11378)							
Fish Bend South Channel							
32966	ESCAMBIA COUNTY FISH BEND SOUTH CHANNEL LIGHT 1	30-20-58.020N 087-07-52.680W	FI G 6s				Private aid.
32966.01	ESCAMBIA COUNTY FISH BEND SOUTH CHANNEL LIGHT 2	30-20-57.960N 087-07-55.020W	FI R 6s				Private aid.
32966.02	ESCAMBIA COUNTY FISH BEND SOUTH CHANNEL LIGHT 3	30-20-48.540N 087-07-52.510W	FI G 6s				Private aid.
32966.03	ESCAMBIA COUNTY FISH BEND SOUTH CHANNEL LIGHT 4	30-20-48.690N 087-07-54.920W	FI R 6s				Private aid.
32966.04	ESCAMBIA COUNTY FISH BEND SOUTH CHANNEL LIGHT 5	30-20-36.750N 087-07-52.140W	FI G 6s				Private aid.
32966.05	ESCAMBIA COUNTY FISH BEND SOUTH CHANNEL LIGHT 6	30-20-37.520N 087-07-54.460W	FI R 6s				Private aid.
32966.06	ESCAMBIA COUNTY FISH BEND SOUTH CHANNEL LIGHT 7	30-20-28.260N 087-08-00.590W	FI G 6s				Private aid.
32966.07	ESCAMBIA COUNTY FISH BEND SOUTH CHANNEL LIGHT 8	30-20-29.520N 087-08-02.250W	FI R 6s				Private aid.
32966.08	ESCAMBIA COUNTY FISH BEND SOUTH CHANNEL LIGHT 9	30-20-19.960N 087-08-08.620W	FI G 6s				Private aid.

(1) No.	(2) Name and Location	(3) Position	(4) Characteristic	(5) Height	(6) Range	(7) Structure	(8) Remarks
WAX LAKE OUTLET TO FORKED ISLAND (Chart 11350)							
SANTA ROSA SOUND TO DAUPHIN ISLAND (Chart 11378)							
Fish Bend South Channel							
32966.09	ESCAMBIA COUNTY FISH BEND SOUTH CHANNEL LIGHT 10	30-20-21.280N 087-08-10.290W	FI R 6s				Private aid.
32966.11	ESCAMBIA COUNTY FISH BEND SOUTH CHANNEL LIGHT 11	30-20-15.620N 087-08-12.850W	FI G 6s				Private aid.
32966.12	ESCAMBIA COUNTY FISH BEND SOUTH CHANNEL LIGHT 12	30-20-16.910N 087-08-14.560W	FI R 6s				Private aid.
32966.13	ESCAMBIA COUNTY FISH BEND SOUTH CHANNEL LIGHT 13	30-20-11.370N 087-08-17.080W	FI G 6s				Private aid.
32966.14	ESCAMBIA COUNTY FISH BEND SOUTH CHANNEL LIGHT 14	30-20-12.660N 087-08-18.720W	FI G 6s				Private aid.
32966.15	ESCAMBIA COUNTY FISH BEND SOUTH CHANNEL LIGHT 15	30-20-10.810N 087-08-23.030W	FI G 6s				Private aid.
32966.16	ESCAMBIA COUNTY FISH BEND SOUTH CHANNEL LIGHT 16	30-20-11.800N 087-08-24.640W	FI R 6s				Private aid.
INTRACOASTAL WATERWAY (Florida) - Eighth District							
SANTA ROSA SOUND TO DAUPHIN ISLAND (Chart 11378)							
32970	Fishing Bend Obstruction Danger Buoy	30-20-25.220N 087-08-21.024W				White with orange WORDED: DANGER.	
32975	GRAND MARLIN MARINA ENTRANCE LIGHT 2	30-20-40.031N 087-08-56.445W	FI R 2.5s			Marks marina entrance.	Private aid.
32980	Grand Marlin Marina Entrance Daybeacon 1	30-20-38.507N 087-08-55.764W				Marks marina entrance.	Private aid.
Little Sabine Bay							
32985	- Daybeacon 2	30-20-33.000N 087-09-03.000W				TR on pile.	Private aid.
32990	- Daybeacon 4	30-20-29.000N 087-09-00.000W				TR on pile.	Private aid.
32995	- Daybeacon 5	30-20-24.000N 087-08-55.000W				SG on pile.	Private aid.
33000	- Daybeacon 6	30-20-25.000N 087-08-58.000W				TR on pile.	Private aid.
33005	- Daybeacon 7	30-20-24.000N 087-08-54.000W				SG on pile.	Private aid.
33010	- Daybeacon 8	30-20-24.000N 087-08-56.000W				TR on pile.	Private aid.
33015	- Daybeacon 9	30-20-20.000N 087-08-51.000W				SG on pile.	Private aid.
33020	- Daybeacon 10	30-20-17.000N 087-08-51.000W				TR on pile.	Private aid.
33025	- Daybeacon 12	30-20-12.000N 087-08-47.000W				TR on pile.	Private aid.
Santa Rosa Sound							
33030	- LIGHT 140 75 feet outside channel limit.	30-20-49.503N 087-09-26.732W	FI R 4s	17	3	TR-TY on pile.	Ra ref.
33035	- LIGHT 141 75 feet outside channel limit.	30-20-38.889N 087-09-34.032W	FI (2)G 5s	17	4	SG-SY on pile.	Ra ref.
33040	- LIGHT 142	30-20-33.017N 087-10-00.685W	FI R 2.5s	17	3	TR-TY on pile.	Ra ref.
33045	- LIGHT 144 100 feet outside channel limit.	30-20-23.862N 087-10-56.816W	FI R 4s	17	3	TR-TY on pile.	
33047	ESCAMBIA COUNTY ARTIFICIAL REEF LIGHT A	30-19-39.900N 087-10-51.600W	FI Y 2.5s			Marks southeast corner of reef.	Private aid.
33047.01	ESCAMBIA COUNTY ARTIFICIAL REEF LIGHT B	30-19-39.840N 087-10-52.740W	FI Y 2.5s			Marks southwest corner of reef.	Private aid.
33047.02	ESCAMBIA COUNTY ARTIFICIAL REEF LIGHT C	30-19-40.860N 087-10-52.800W	FI Y 2.5s			Marks northwest corner of reef.	Private aid.

(1) No.	(2) Name and Location	(3) Position	(4) Characteristic	(5) Height	(6) Range	(7) Structure	(8) Remarks
INTRACOASTAL WATERWAY (Florida) - Eighth District							
SANTA ROSA SOUND TO DAUPHIN ISLAND (Chart 11378)							
Santa Rosa Sound							
33047.03	ESCAMBIA COUNTY ARTIFICIAL REEF LIGHT D	30-19-40.860N 087-10-51.660W	FI Y 2.5s			Marks northeast corner of reef.	Private aid.
33050	- LIGHT 145	30-19-53.630N 087-13-53.372W	FI G 2.5s	17	4	SG-SY on dolphin.	Ra ref.
Pensacola Bay							
33055 4915	- Lighted Buoy 20	30-19-48.739N 087-15-17.919W	Q R		3	Red with yellow square.	
33060 4850	- NAVY RANGE FRONT LIGHT	30-20-04.534N 087-18-58.763W	FI G 2.5s	34		KRW on skeleton tower on piles.	Visible all around; higher intensity 1.5° each side of range line.
33062 4852	- NAVY RANGE FRONT PASSING LIGHT	30-20-04.534N 087-18-58.763W	FI W 4s	17	3	On same structure as Pensacola Bay Navy Range Front Light.	
33065 4855	- NAVY RANGE REAR LIGHT 300 feet, 273.5° from front light.	30-20-05.079N 087-19-09.089W	Iso G 6s	58		On skeleton tower on piles.	Visible 2° each side of rangeline.
33070 4905	- Lighted Buoy 18	30-19-53.518N 087-16-41.969W	FI R 4s		3	Red with yellow square.	
33075 4870	- Lighted Buoy 17	30-20-01.739N 087-16-55.923W	FI G 4s		4	Green with yellow triangle.	
33080 4845	- Lighted Buoy 16	30-19-55.908N 087-17-40.002W	Q R		3	Red with yellow square.	
33085 4840	- Lighted Buoy 15	30-20-15.244N 087-18-07.488W	FI G 2.5s		4	Green with yellow triangle.	
Pensacola-Mobile							
33090	- Buoy 1	30-20-03.939N 087-18-37.126W				Green can with yellow square.	
33095	- Lighted Buoy 2	30-20-09.966N 087-18-41.927W	Q R		3	Red with yellow triangle.	
33100	- Lighted Buoy 3	30-20-04.121N 087-18-47.614W	FI G 2.5s		3	Green can with yellow square.	
33105	- Buoy 4	30-20-06.839N 087-18-50.327W				Red nun with yellow triangle.	
33110	- Buoy 5	30-19-57.375N 087-19-04.038W				Green can with yellow square.	
33115	- Shoal Buoy 5A	30-19-54.536N 087-19-17.199W				Green can with yellow square.	
33120	- Buoy 6	30-20-00.809N 087-19-02.887W				Red nun with yellow triangle.	
33125	- Buoy 6A	30-19-58.187N 087-19-14.248W				Red nun with yellow triangle.	
33130	- Buoy 6B	30-19-54.556N 087-19-26.487W				Red nun with yellow triangle.	
INTRACOASTAL WATERWAY (Alabama) - Eighth District							
SANTA ROSA SOUND TO DAUPHIN ISLAND (Chart 11378)							
Pensacola-Mobile							
33132	- Buoy 8	30-19-51.667N 087-19-37.661W				Red nun with yellow triangle.	
INTRACOASTAL WATERWAY (Florida) - Eighth District							
SANTA ROSA SOUND TO DAUPHIN ISLAND (Chart 11378)							
Pensacola-Mobile							
Sherman Cove Marina							
33135	- Daybeacon 1	30-19-52.000N 087-19-38.000W				SG on pile.	Private aid.
33140	- Daybeacon 2	30-19-52.000N 087-19-38.000W				TR on pile.	Private aid.
33145	- Daybeacon 3	30-19-55.000N 087-19-37.000W				SG on pile.	Private aid.
33150	- Daybeacon 4	30-19-55.000N 087-19-36.000W				TR on pile.	Private aid.
33155	- Daybeacon 5	30-19-57.000N 087-19-36.000W				SG on pile.	Private aid.

(1) No.	(2) Name and Location	(3) Position	(4) Characteristic	(5) Height	(6) Range	(7) Structure	(8) Remarks
INTRACOASTAL WATERWAY (Florida) - Eighth District							
SANTA ROSA SOUND TO DAUPHIN ISLAND (Chart 11378)							
Pensacola-Mobile							
Sherman Cove Marina							
33160	- Daybeacon 6	30-19-59.000N 087-19-35.000W				TR on pile.	Private aid.
33165	- Daybeacon 7	30-19-59.000N 087-19-35.000W				SG on pile.	Private aid.
33170	- Daybeacon 8	30-19-59.000N 087-19-32.000W				TR on pile.	Private aid.
33175	- Daybeacon 9	30-20-00.000N 087-19-34.000W				SG on pile.	Private aid.
33180	- Daybeacon 10	30-20-00.000N 087-19-32.000W				TR on pile.	Private aid.
Pensacola-Mobile							
33185	- LIGHT 7	30-19-48.912N 087-19-35.106W	FI G 2.5s	17	3	SG-SY on pile.	Ra ref.
33190	- LIGHT 10 Marks shoal off Trout Point.	30-19-26.066N 087-21-05.727W	FI R 6s	17	4	TR-TY on pile.	Ra ref.
33195	- Buoy 11	30-19-01.294N 087-23-21.171W				Green can with yellow square.	
Grand Lagoon Boat Basin Channel							
33200	- Daybeacon 1	30-19-10.400N 087-23-28.300W				SG on pile.	Private aid.
33205	- Daybeacon 2	30-19-10.020N 087-23-27.000W				TR on pile.	Private aid.
33210	- Daybeacon 3	30-19-11.100N 087-23-29.000W				SG on pile.	Private aid.
33215	- Daybeacon 4	30-19-10.090N 087-23-27.700W				TR on pile.	Private aid.
33220	- Daybeacon 5	30-19-11.800N 087-23-29.600W				SG on pile.	Private aid.
33225	- Daybeacon 6	30-19-11.600N 087-23-28.300W				TR on pile.	Private aid.
33230	- Daybeacon 8	30-19-12.200N 087-23-28.900W				TR on pile.	Private aid.
Pensacola-Mobile							
33235	- LIGHT 12	30-19-03.326N 087-23-33.328W	FI R 4s	17	3	TR-TY on pile.	
33240	- LIGHT 13	30-18-50.251N 087-23-25.970W	FI G 2.5s	17	3	SG-SY on pile.	Ra ref.
33245	- Daybeacon 15	30-18-29.030N 087-23-32.265W				SG-SY on pile.	Ra ref.
33250	- LIGHT 16	30-18-33.156N 087-23-42.420W	FI R 2.5s	17	3	TR-TY on pile.	
33255	- Daybeacon 17	30-18-20.383N 087-23-49.254W				SG-SY on pile.	Ra ref.
33260	- Shoal Buoy 17A	30-18-20.083N 087-23-58.722W				Green can.	
33265	- LIGHT 18	30-18-25.430N 087-23-51.086W	Q R	17	3	TR-TY on pile.	Ra ref.
33270	- Buoy 19	30-18-20.083N 087-24-10.512W				Green can with yellow square.	
33275	- Daybeacon 20	30-18-23.762N 087-24-06.932W				TR-TY on pile.	Ra ref.
33280	- Buoy 21	30-18-21.393N 087-24-21.490W				Green can with yellow square.	
33285	- Buoy 21A	30-18-21.519N 087-24-27.448W				Green can with yellow square.	
33290	- Daybeacon 22	30-18-24.132N 087-24-21.181W				TR-TY on pile.	Ra ref.
33295	- Daybeacon 23	30-18-21.544N 087-24-34.489W				SG-SY on pile.	Ra ref.
33300	- Buoy 24	30-18-24.743N 087-24-36.940W				Red nun with yellow triangle.	

(1) No.	(2) Name and Location	(3) Position	(4) Characteristic	(5) Height	(6) Range	(7) Structure	(8) Remarks
INTRACOASTAL WATERWAY (Florida) - Eighth District							
SANTA ROSA SOUND TO DAUPHIN ISLAND (Chart 11378)							
Pensacola-Mobile							
33305	- LIGHT 25	30-18-21.359N 087-24-49.900W	Q G	17	3	SG-SY on pile.	Ra ref.
33310	- Daybeacon 26	30-18-25.485N 087-24-48.623W				TR-TY on pile.	Ra ref.
33315	- Buoy 28	30-18-30.866N 087-25-01.627W				Red nun with yellow triangle.	
33320	- Daybeacon 29	30-18-32.726N 087-25-10.343W				SG-SY on pile.	Ra ref.
33325	- Daybeacon 30	30-18-37.529N 087-25-12.189W				TR-TY on pile.	Ra ref.
33330	- LIGHT 31	30-18-38.766N 087-25-22.284W	FI G 2.5s	17	3	SG-SY on pile.	Ra ref.
33335	- Shoal Buoy 31A	30-18-47.726N 087-25-43.897W				Green can with yellow square.	
33340	- Buoy 33	30-18-48.351N 087-25-49.450W				Green can with yellow square.	
33345	- LIGHT 35	30-18-45.674N 087-26-20.454W	FI G 4s	17	4	SG-SY on pile.	Ra ref.
33350	- Daybeacon 36	30-18-47.967N 087-26-20.986W				TR-TY on pile.	Ra ref.
Holiday Harbor Marina Channel							
33355	- Buoy 1	30-18-43.000N 087-26-24.000W				Green can.	Private aid.
33360	- Buoy 2	30-18-43.000N 087-26-24.000W				Red nun.	Private aid.
33365	- Daybeacon 3	30-18-41.000N 087-26-25.000W				SG on pile.	Private aid.
33370	- Buoy 4	30-18-40.000N 087-26-26.000W				Red nun.	Private aid.
33375	- Daybeacon 5	30-18-39.000N 087-26-24.000W				SG on pile.	Private aid.
33380	- Buoy 6	30-18-38.000N 087-26-25.000W				Red nun.	Private aid.
33385	- Daybeacon 7	30-18-37.000N 087-26-24.000W				SG on pile.	Private aid.
33390	- Buoy 8	30-18-36.000N 087-26-24.000W				Red nun.	Private aid.
33395	- Daybeacon 9	30-18-36.000N 087-26-24.000W				SG on pile.	Private aid.
33400	- Buoy 10	30-18-35.000N 087-26-23.000W				Red nun.	Private aid.
33405	- Daybeacon 11	30-18-35.000N 087-26-21.000W				SG on pile.	Private aid.
Pensacola-Mobile							
33410	- Daybeacon 37	30-18-44.847N 087-26-34.469W				SG-SY on pile.	
33415	- LIGHT 39	30-18-44.537N 087-26-47.199W	FI G 4s	17	4	SG-SY on pile.	Ra ref.
33420	- Buoy 39A	30-18-40.511N 087-26-59.985W				Green can.	
33425	- Daybeacon 40	30-18-45.986N 087-26-53.118W				TR-I on pile.	
33430	- Buoy 41	30-18-37.743N 087-27-05.945W				Green can with yellow square.	
33435	- Buoy 42	30-18-39.329N 087-27-08.064W				Red nun with yellow triangle.	
33440	- Daybeacon 43	30-18-30.998N 087-27-19.945W				SG-SY on pile.	Ra ref.
33445	- LIGHT 44 60 feet outside channel limit.	30-18-33.892N 087-27-22.443W	Q R	17	3	TR-TY on pile.	Ra ref.
33450	- Daybeacon 46	30-18-31.418N 087-27-39.468W				TR-TY on pile.	Ra ref.

(1) No.	(2) Name and Location	(3) Position	(4) Characteristic	(5) Height	(6) Range	(7) Structure	(8) Remarks
INTRACOASTAL WATERWAY (Florida) - Eighth District							
SANTA ROSA SOUND TO DAUPHIN ISLAND (Chart 11378)							
Pensacola-Mobile							
33455	- Daybeacon 47	30-18-24.997N 087-28-02.531W				SG-SY on pile.	Ra ref.
33460	- Daybeacon 48	30-18-28.132N 087-28-02.383W				TR-TY on pile.	Ra ref.
33465	- Daybeacon 49	30-18-21.447N 087-28-26.569W				SG-SY on pile.	Ra ref.
33470	- Daybeacon 50	30-18-24.982N 087-28-27.510W				TR-TY on pile.	
33475	- Daybeacon 51	30-18-19.743N 087-28-48.949W				SG-SY on pile.	
33480	- Daybeacon 52	30-18-22.520N 087-28-49.296W				TR-TY on pile.	Ra ref.
33485	- Daybeacon 52A	30-18-19.498N 087-29-26.506W				TR-TY on pile.	Ra ref.
33490	- Daybeacon 53	30-18-14.704N 087-29-27.636W				SG-SY on pile.	
33493	ALABAMA DCNR ONO ISLAND DANGER LIGHTS (6)	30-18-07.120N 087-29-31.260W	FI W 2.5s			Marks submerged fishing reef.	Private aid.
33495	- LIGHT 55	30-18-13.881N 087-29-43.615W	FI G 4s	17	4	SG-SY on pile.	
33500	- Daybeacon 56	30-18-21.907N 087-30-01.292W				TR-TY on pile.	Ra ref.
33505	- LIGHT 57	30-18-17.744N 087-30-15.953W	FI G 4s	17	4	SG-SY on pile.	
33510	- LIGHT 58	30-18-35.143N 087-30-24.553W	FI R 2.5s	17	3	TR-TY on pile.	Ra ref.
INTRACOASTAL WATERWAY (Alabama) - Eighth District							
SANTA ROSA SOUND TO DAUPHIN ISLAND (Chart 11378)							
Pensacola-Mobile							
33515	- LIGHT 59	30-18-49.293N 087-30-48.198W	FI G 2.5s	17	4	SG-SY on pile.	Ra ref.
33520	- LIGHT 60	30-19-04.562N 087-30-59.101W	FI R 4s	17	3	TR-TY on pile.	Ra ref.
33525	- LIGHT 61	30-19-00.315N 087-31-11.425W	Q G	17	3	SG-SY on pile.	Ra ref.
33530	- Daybeacon 65	30-18-38.092N 087-31-44.104W				SG-SY on pile.	
Stone Quarry Channel							
33535	- Daybeacon 2	30-18-42.900N 087-32-13.260W				TR on pile.	Private aid.
33540	- Daybeacon 4	30-18-45.300N 087-32-13.260W				TR on pile.	Private aid.
33545	- Daybeacon 6	30-18-46.800N 087-32-13.500W				TR on pile.	Private aid.
33550	- Daybeacon 8	30-18-48.300N 087-32-13.500W				TR on pile.	Private aid.
Pensacola-Mobile							
33555	- Daybeacon 67 50 feet outside channel limit.	30-18-19.655N 087-32-08.829W				SG-SY on pile.	Ra ref.
33560	- LIGHT 68	30-18-21.640N 087-32-15.661W	FI R 4s	17	3	TR-TY on pile.	Ra ref.
33565	- Daybeacon 69	30-18-13.752N 087-32-30.183W				SG-SY on pile.	Ra ref.
33570	- LIGHT 70	30-18-18.134N 087-32-31.067W	FI R 4s	17	3	TR-TY on pile.	
33575	- Daybeacon 71	30-18-16.471N 087-33-16.952W				SG-SY on pile.	
33580	- Daybeacon 72	30-18-21.368N 087-33-16.331W				TR-TY on pile.	Ra ref.
33585	- Daybeacon 73	30-18-19.289N 087-33-50.304W				SG-SY on pile.	Ra ref.

(1) No.	(2) Name and Location	(3) Position	(4) Characteristic	(5) Height	(6) Range	(7) Structure	(8) Remarks
LOUISIANA - Eighth District							
POINT AU FER TO MARSH ISLAND (Chart 11351)							
Pensacola-Mobile							
Bay La Launch Channel							
33590	- Daybeacon 1	30-18-42.600N 087-34-08.640W				SG on pile.	Private aid.
33595	- Daybeacon 2	30-18-43.980N 087-34-11.280W				TR on pile.	Private aid.
33600	- Daybeacon 3	30-18-40.920N 087-34-07.320W				SG on pile.	Private aid.
33605	- Daybeacon 4	30-18-42.120N 087-34-05.400W				TR on pile.	Private aid.
33610	- Daybeacon 5	30-18-39.540N 087-34-06.240W				SG on pile.	Private aid.
33615	- Daybeacon 6	30-18-40.920N 087-34-04.380W				TR on pile.	Private aid.
INTRACOASTAL WATERWAY (Alabama) - Eighth District							
SANTA ROSA SOUND TO DAUPHIN ISLAND (Chart 11378)							
Pensacola-Mobile							
33620	- LIGHT 74 50 feet outside channel limit.	30-18-26.113N 087-33-53.243W	FI R 4s	17	3	TR-TY on pile.	
33625	- Daybeacon 75	30-18-11.673N 087-34-08.291W				SG-SY on pile.	Ra ref.
33630	- Daybeacon 76	30-18-15.662N 087-34-12.343W				TR-TY on pile.	Ra ref.
33635	- Daybeacon 77	30-18-00.198N 087-34-29.504W				SG-SY on pile.	Ra ref.
33640	- LIGHT 78	30-18-04.714N 087-34-29.982W	FI R 4s	17	3	TR-TY on pile.	Ra ref.
33645	- Daybeacon 80	30-18-04.526N 087-34-34.115W				TR-TY on pile.	
33650	- Daybeacon 81	30-18-02.064N 087-35-03.794W				SG-SY on pile.	
33655	- Daybeacon 82	30-18-05.677N 087-35-04.408W				TR-TY on pile.	Ra ref.
33660	- Daybeacon 84	30-18-06.342N 087-35-25.907W				TR-TY on pile.	Ra ref.
33665	- Daybeacon 85	30-18-02.980N 087-35-33.373W				SG-SY on pile.	Ra ref.
33670	- LIGHT 86	30-18-06.849N 087-35-42.304W	FI R 2.5s	17	3	TR-TY on pile.	Ra ref.
33675	- LIGHT 87	30-18-03.809N 087-36-10.088W	FI G 4s	17	4	SG-SY on pile.	Ra ref.
33680	- Daybeacon 88	30-18-06.732N 087-36-09.790W				TR-TY on pile.	Ra ref.
33685	- Daybeacon 89	30-18-03.744N 087-36-30.965W				SG-SY on pile.	Ra ref.
33690	- Daybeacon 90	30-18-06.213N 087-36-31.883W				TR-TY on pile.	Ra ref.
33695	- Daybeacon 91 50 feet outside channel limit.	30-18-03.445N 087-36-45.079W				SG-SY on pile.	Ra ref.
33700	- Daybeacon 92 50 feet outside channel limit.	30-18-06.058N 087-36-45.400W				TR-TY on pile.	Ra ref.
33705	- Daybeacon 93	30-18-03.502N 087-37-08.168W				SG-SY on pile.	Ra ref.
33710	- Shoal Buoy 93A	30-18-03.016N 087-37-22.733W				Green can with yellow square.	
33715	- LIGHT 94	30-18-05.948N 087-37-20.501W	FI R 4s	17	3	TR-TY on pile.	Ra ref.
33720	- Buoy 95	30-18-01.450N 087-37-27.571W				Green can with yellow square.	
33725	- Buoy 95A	30-18-00.013N 087-37-30.261W				Green can with yellow square.	
33728	SAUNDERS YACHTWORKS BASIN LIGHT 2	30-16-49.000N 087-40-32.500W	FI R 2.5s			Marks dolphin.	Private aid.

(1) No.	(2) Name and Location	(3) Position	(4) Characteristic	(5) Height	(6) Range	(7) Structure	(8) Remarks
INTRACOASTAL WATERWAY (Alabama) - Eighth District							
SANTA ROSA SOUND TO DAUPHIN ISLAND (Chart 11378)							
Pensacola-Mobile							
33728.01	Saunders Yachtworks Basin Daybeacon 1	30-16-49.000N 087-40-33.200W				Marks dolphin.	Private aid.
33730	- LIGHT 97	30-16-41.621N 087-43-23.928W	FI G 2.5s	17	3	SG-SY on pile.	Ra ref.
33735	- Daybeacon 99 50 feet outside channel limit.	30-16-42.012N 087-43-46.093W				SG-SY on pile.	Ra ref.
33740	- LIGHT 100 50 feet outside channel limit.	30-16-44.538N 087-43-45.716W	FI R 4s	17	3	TR-TY on pile.	Ra ref.
33745	- LIGHT 101	30-16-42.810N 087-44-07.255W	Q G	17	3	SG-SY on pile.	Ra ref.
33750	- Daybeacon 102	30-16-45.915N 087-44-08.513W				TR-TY on pile.	Ra ref.
33755	- LIGHT 103	30-16-54.654N 087-45-08.671W	FI G 4s	17	4	SG-SY on pile.	Ra ref.
33760	- Buoy 104	30-16-57.432N 087-45-07.522W				Red nun with yellow triangle.	
33765	- Daybeacon 105 50 feet outside channel limit.	30-16-58.871N 087-45-22.552W				SG-SY on pile.	Ra ref.
33770 6805	BON SECOUR RIVER LIGHT 2	30-17-02.358N 087-45-23.147W	FI R 2.5s	17	3	TR-TY on pile.	Ra ref.
33775	- Buoy 106	30-17-03.125N 087-45-29.976W				Red nun with yellow triangle.	
33780	- Buoy 107	30-17-02.746N 087-45-41.982W				Green can with yellow square.	
33785	- LIGHT 108	30-17-06.449N 087-45-42.953W	Q R	17	3	TR-TY on pile.	Ra ref.
33790	- Buoy 109	30-17-03.030N 087-46-11.707W				Green can with yellow square.	
33795	- Buoy 110	30-17-05.680N 087-46-12.244W				Red nun with yellow triangle.	
33800	- LIGHT 111	30-17-02.662N 087-46-44.842W	FI G 4s	17	4	SG-SY on pile.	Ra ref.
33805	- Daybeacon 112 50 feet outside channel limit.	30-17-05.420N 087-46-45.406W				TR-TY on pile.	Ra ref.
33810	- Buoy 113	30-17-02.284N 087-47-14.392W				Green can with yellow square.	
33815	- Buoy 114	30-17-04.907N 087-47-15.917W				Red nun with yellow triangle.	
33820	- LIGHT 115	30-17-01.577N 087-47-47.100W	FI G 4s	17	4	SG-SY on pile.	Ra ref.
33823	TERRYS LANDING OYSTER FARM SPECIAL LIGHTS (2)	30-15-18.880N 087-48-00.370W	FI Y 2.5s			Marks the corner perimeters of aquaculture farm.	Private aid.
33825	- Daybeacon 116 50 feet outside channel limit.	30-17-04.746N 087-47-46.987W				TR-TY on pile.	Ra ref.
33830	- Daybeacon 117	30-17-01.141N 087-48-25.252W				SG-SY on pile.	Ra ref.
33835	- Daybeacon 118	30-17-04.182N 087-48-24.827W				TR-TY on pile.	Ra ref.
33837	ALABAMA DCNR BON SECOUR BAY DANGER LIGHTS (6)	30-18-03.030N 087-48-26.310W	FI W 2.5s			Marks submerged fishing reef.	Private aid.
33840	- LIGHT 119	30-17-01.609N 087-49-02.713W	FI G 4s	17	4	SG-SY on pile.	Ra ref.
33845	- Daybeacon 120 50 feet outside channel limit.	30-17-04.492N 087-49-02.954W				TR-TY on pile.	Ra ref.
33850	- Daybeacon 121	30-17-01.355N 087-49-36.263W				SG-SY on pile.	Ra ref.
33855	- Daybeacon 122	30-17-04.592N 087-49-36.700W				TR-TY on pile.	Ra ref.
33860	- LIGHT 123	30-17-00.959N 087-50-10.625W	FI G 4s	17	4	SG-SY on pile.	Ra ref.

(1) No.	(2) Name and Location	(3) Position	(4) Characteristic	(5) Height	(6) Range	(7) Structure	(8) Remarks
INTRACOASTAL WATERWAY (Alabama) - Eighth District							
SANTA ROSA SOUND TO DAUPHIN ISLAND (Chart 11378)							
Pensacola-Mobile							
33865	- Daybeacon 124	30-17-04.866N 087-50-12.091W				TR-TY on pile.	Ra ref.
33870	- Daybeacon 125	30-17-01.401N 087-50-36.863W				SG-SY on pile.	Ra ref.
33875	- Daybeacon 127 50 feet outside channel limit.	30-17-01.353N 087-51-00.730W				SG-SY on pile.	Ra ref.
33880	- Daybeacon 129	30-17-01.326N 087-51-20.184W				SG-SY on pile.	Ra ref.
33885	- Daybeacon 131 50 feet outside channel limit.	30-17-01.446N 087-51-47.060W				SG-SY on pile.	Ra ref.
33890	- Daybeacon 133	30-17-01.433N 087-52-11.379W				SG-SY on pile.	Ra ref.
33895	- LIGHT 135	30-17-01.549N 087-52-35.546W	FI G 4s	17	4	SG-SY on pile.	Ra ref.
33900	- Daybeacon 137	30-17-01.748N 087-52-57.138W				SG-SY on pile.	Ra ref.
33905	- Daybeacon 139 50 feet outside channel limit.	30-17-01.447N 087-53-23.483W				SG-SY on pile.	Ra ref.
33910	- Daybeacon 141	30-17-01.822N 087-53-45.715W				SG-SY on pile.	Ra ref.
33915	- Daybeacon 143 50 feet outside channel limit.	30-17-01.448N 087-54-06.834W				SG-SY on pile.	Ra ref.
33920	- Daybeacon 145	30-17-01.864N 087-54-28.754W				SG-SY on pile.	Ra ref.
33925	- LIGHT 147	30-17-01.695N 087-54-55.231W	Q G	17	4	SG-SY on pile.	Ra ref.
33930	- Daybeacon 149 50 feet outside channel limit.	30-16-45.981N 087-55-35.522W				SG-SY on pile.	Ra ref.
33935	- LIGHT 151	30-16-29.951N 087-56-16.912W	FI G 4s	17	4	SG-SY on pile.	Ra ref.
33940	- Daybeacon 153 50 feet outside channel limit.	30-16-14.711N 087-56-56.118W				SG-SY on pile.	Ra ref.
33945	- LIGHT 155	30-15-56.850N 087-57-42.408W	FI G 4s	17	4	SG-SY on pile.	Ra ref.
33950	- LIGHT 157	30-15-32.081N 087-58-48.899W	Q G	17	4	SG-SY on pile.	Ra ref.
33955 6280	<i>Mobile Channel Lighted Buoy</i> 26	30-16-25.027N 088-02-06.054W	FI (2)R 5s		3	Red with yellow triangle.	
33960 6275	<i>Mobile Channel Lighted Buoy</i> 25	30-16-27.249N 088-02-13.516W	FI G 4s		3	Green with yellow triangle.	
Pass Aux Herons							
33965	- LIGHT 2	30-17-01.858N 088-04-54.936W	FI R 4s	17	4	TR-TY on pile.	Ra ref.
33970	- A RANGE FRONT LIGHT	30-17-38.010N 088-07-17.103W	Q R	19		KRW-I on pile.	Visible 2° each side of rangeline.
33975	- A RANGE FRONT LIGHT PASSING LIGHT	30-17-38.010N 088-07-17.103W	Q W	18	5	On same structure as Pass Aux Herons Range A Front Light.	
33980	- A RANGE REAR LIGHT 883 yards, 287.0° from front light.	30-17-45.582N 088-07-46.048W	Iso R 6s	47		KRW-I on pile structure.	Visible 2° each side of rangeline.
33981	- A RANGE REAR PASSING LIGHT	30-17-45.582N 088-07-46.048W	Q W	11	3	On the same structure as Pass Aux Herons A Range Rear Light.	Ra ref.
33985	- Daybeacon 3	30-17-05.546N 088-05-22.355W				SG-SY on pile.	Ra ref.
33990	- Daybeacon 4	30-17-15.010N 088-05-42.961W				TR-TY on pile.	Ra ref.
33995	- Daybeacon 5	30-17-18.206N 088-06-10.161W				SG-SY on pile.	Ra ref.

(1) No.	(2) Name and Location	(3) Position	(4) Characteristic	(5) Height	(6) Range	(7) Structure	(8) Remarks
INTRACOASTAL WATERWAY (Alabama) - Eighth District							
SANTA ROSA SOUND TO DAUPHIN ISLAND (Chart 11378)							
Pass Aux Herons							
34000	- Buoy 6	30-17-32.409N 088-06-45.450W				Red nun with yellow triangle.	
34005	- Buoy 8	30-17-38.641N 088-06-57.848W				Red nun with yellow triangle.	
34010	- Buoy 9	30-17-31.859N 088-07-05.040W				Green can with yellow square.	
34015	- Buoy 10	30-17-35.113N 088-07-10.968W				Red nun with yellow triangle.	
34020	- Buoy 11	30-17-27.690N 088-07-19.375W				Green can with yellow square.	
34025	- Buoy 12	30-17-26.850N 088-07-33.478W				Red nun with yellow triangle.	
34030	- Buoy 13	30-17-23.314N 088-07-31.573W				Green can with yellow square.	
34035	- Buoy 14	30-17-10.534N 088-08-15.479W				Red nun with yellow triangle.	
34040	- Buoy 15	30-17-13.025N 088-07-58.721W				Green can with yellow square.	
34060	- C RANGE REAR PASSING LIGHT	30-15-29.644N 088-12-47.391W	Q W	14	5	On same structure as Pass Aux Heron Range C Rear Light.	
34065	- Buoy 17	30-17-05.891N 088-08-18.004W				Green can with yellow square.	
34070	- Buoy 18	30-17-03.786N 088-08-35.968W				Red nun with yellow triangle.	
34075	- Buoy 19	30-16-55.326N 088-08-48.442W				Green can with yellow square.	
34080	- Buoy 20	30-16-53.135N 088-09-05.225W				Red nun with yellow triangle.	
34085	BAYOU ALOE JUNCTION LIGHT	30-16-42.749N 088-09-18.026W	Fl (2+1)G 6s	17	3	JG-SY on pile.	Ra ref.
Bayou Aloe							
34090	- Daybeacon 1	30-16-30.283N 088-08-55.445W				SG on pile.	Ra ref.
34095	- LIGHT 2	30-16-17.253N 088-08-32.761W	Fl R 4s	17	3	TR on pile.	Ra ref.
34100	- Daybeacon 3 60 feet outside channel limit.	30-16-09.208N 088-08-10.255W				SG on pile.	Ra ref.
34105	- LIGHT 5	30-15-57.853N 088-07-46.130W	Fl G 4s	17	4	SG on pile.	Ra ref.
34110	- Daybeacon 6 60 feet outside channel limit.	30-15-55.905N 088-07-46.641W				TR on pile.	Ra ref.
34115	- Daybeacon 7 60 feet outside channel limit.	30-15-46.224N 088-07-20.707W				SG on pile.	Ra ref.
34120	- Daybeacon 8	30-15-44.881N 088-07-22.738W				TR on pile.	Ra ref.
34125	- LIGHT 9	30-15-34.284N 088-06-55.129W	Fl G 4s	17	4	SG on pile.	Ra ref.
34130	- Daybeacon 10 35 feet outside channel limit.	30-15-33.004N 088-06-56.207W				TR on pile.	Ra ref.
Dauphin Bay							
34135	- Daybeacon 1	30-16-02.280N 088-07-24.900W				SG on pile.	Private aid.
34140	- Daybeacon 2	30-16-02.280N 088-07-18.000W				TR on pile.	Private aid.
34145	- Daybeacon 3	30-16-04.080N 088-07-12.780W				SG on pile.	Private aid.
34150	- Daybeacon 4	30-16-03.900N 088-07-07.560W				TR on pile.	Private aid.
34155	- Daybeacon 5	30-16-05.460N 088-06-59.880W				SG on pile.	Private aid.

(1) No.	(2) Name and Location	(3) Position	(4) Characteristic	(5) Height	(6) Range	(7) Structure	(8) Remarks
INTRACOASTAL WATERWAY (Alabama) - Eighth District							
SANTA ROSA SOUND TO DAUPHIN ISLAND (Chart 11378)							
Pass Aux Herons							
Dauphin Bay							
34160	- Daybeacon 6	30-16-01.380N 088-06-57.900W				TR on pile.	Private aid.
34165	- Daybeacon 7	30-15-55.740N 088-06-52.320W				SG on pile.	Private aid.
34170	- Daybeacon 8	30-15-56.880N 088-06-50.640W				TR on pile.	Private aid.
Pass Aux Herons							
34175	- Buoy 22	30-16-39.272N 088-09-40.706W				Red nun with yellow triangle.	
34180	- Buoy 23	30-16-30.642N 088-09-55.846W				Green can with yellow square.	
34185	- Buoy 24	30-16-28.036N 088-10-13.322W				Red nun with yellow triangle.	
34187	ANKERSEN AQUACULTURE SPECIAL LIGHTS A THRU D	30-15-17.660N 088-09-42.970W	FI Y 2.5s			Marks perimeter of aquaculture farm.	Private aid.
34190	DAUPHIN ISLAND WRECK LIGHT WR1	30-15-20.177N 088-10-20.155W	Q G	17	3	SG on pile.	Ra ref.
34195	- Buoy 25	30-16-18.639N 088-10-27.864W				Green can with yellow square.	
34200	- Buoy 26	30-16-17.358N 088-10-41.510W				Red nun with yellow triangle.	
34205	- Buoy 27	30-16-09.298N 088-10-52.088W				Green can with yellow square.	
34210	- Lighted Buoy 28	30-16-07.406N 088-11-10.153W	Q R		3	Red with yellow triangle.	
34215	- D RANGE FRONT LIGHT	30-16-07.745N 088-10-38.834W	Q W	15		KRW-I on dolphin.	Visible 2° each side of rangeline.
34220	- D RANGE FRONT LIGHT PASSING LIGHT	30-16-07.745N 088-10-38.834W	FI W 4s	17	5	On same structure as Pass Aux Herons Range D Front Light.	
34225	- D RANGE REAR LIGHT 2,909 yards, 084.8° from front light.	30-16-15.605N 088-08-59.744W	Iso W 6s	65		KRW-I on piles.	Visible 2° each side of rangeline.
34230	- D RANGE REAR LIGHT PASSING LIGHT	30-16-15.605N 088-08-59.744W	FI W 4s	67	5	On same structure as Pass Aux Herons Range D Rear Light.	
34235	- Buoy 29	30-16-01.936N 088-11-26.836W				Green can with yellow square.	
34237	<i>Mobile Oyster Company Special Lighted Buoy B</i>	30-15-08.770N 088-11-25.410W	FI Y 2.5s			Marks perimeter of off-bottom aquaculture farm.	Private aid.
34237.01	<i>Mobile Oyster Company Special Lighted Buoy C</i>	30-15-08.130N 088-11-30.130W	FI Y 2.5s			Marks perimeter of off-bottom aquaculture farm.	Private aid.
34237.02	MOBILE OYSTER COMPANY SPECIAL LIGHT D	30-15-06.040N 088-11-30.130W	FI Y 2.5s			Marks perimeter of off-bottom aquaculture farm.	Private aid.
34237.03	MOBILE OYSTER COMPANY SPECIAL LIGHT A	30-15-06.700N 088-11-25.380W	FI Y 2.5s			Marks perimeter of off-bottom aquaculture farm.	Private aid.
34240	- Buoy 30	30-16-04.616N 088-11-43.985W				Red nun with yellow triangle.	
DAUPHIN ISLAND TO DOG KEYS PASS (Chart 11374)							
Pass Aux Herons							
34245	- Buoy 31	30-15-58.546N 088-12-09.720W				Green can with yellow square.	
34250	- Daybeacon 32	30-16-01.380N 088-12-34.543W				TR-TY on pile.	Ra ref.
34255	- Daybeacon 33	30-15-56.404N 088-12-34.528W				SG-SY on pile.	Ra ref.
34260	- Daybeacon 34	30-15-57.163N 088-13-26.578W				TR-TY on pile.	Ra ref.

(1) No.	(2) Name and Location	(3) Position	(4) Characteristic	(5) Height	(6) Range	(7) Structure	(8) Remarks
INTRACOASTAL WATERWAY (Alabama) - Eighth District							
DAUPHIN ISLAND TO DOG KEYS PASS (Chart 11374)							
Pass Aux Herons							
34265	- Daybeacon 35	30-15-51.737N 088-13-27.317W				SG-SY on pile.	Ra ref.
34270	- Daybeacon 36	30-15-52.839N 088-14-21.528W				TR-TY on pile.	Ra ref.
34275	- Daybeacon 37	30-15-48.088N 088-14-21.417W				SG-SY on pile.	Ra ref.
34280	- Daybeacon 37A	30-15-46.762N 088-14-49.356W				SG-SY on pile.	Ra ref.
34285	- Daybeacon 38	30-15-48.629N 088-15-14.355W				TR-TY on pile.	Ra ref.
34290	- Daybeacon 39	30-15-44.022N 088-15-14.191W				SG-SY on pile.	Ra ref.
34295	- LIGHT 40 90 feet outside channel limit.	30-15-44.286N 088-16-02.037W	FI R 4s	17	5	TR-TY on pile.	Ra ref.
34300	- LIGHT 41	30-15-40.057N 088-16-01.139W	FI G 4s	17	5	SG-SY on pile.	Ra ref.
34305	Gulf Intracoastal Waterway Mooring Buoy 103	30-15-56.560N 088-19-19.265W				White and blue band.	Maintained by U.S. Army Corps of Engineers. Ra ref. Aid maintained by U.S. Army Corps of Engineers.
34310	Gulf Intracoastal Waterway Mooring Buoy 102	30-15-55.500N 088-16-47.565W				White with blue band.	Maintained by U.S. Army Corps of Engineers. Ra ref. Aid maintained by U.S. Army Corps of Engineers.
INTRACOASTAL WATERWAY (Mississippi) - Eighth District							
DAUPHIN ISLAND TO DOG KEYS PASS (Chart 11374)							
Bayou La Batre GIWW							
34315 7665	BAYOU LA BATRE LIGHT 5	30-15-16.591N 088-20-45.410W	Q G	17	3	SG-TY on pile.	Ra ref.
34320 7660	BAYOU LA BATRE LIGHT 3	30-14-51.843N 088-25-32.575W	FI G 4s	17	4	SG-TY on pile.	Ra ref.
34325 8035	<i>Pascagoula Channel Lighted Buoy 30</i>	30-15-24.976N 088-30-30.243W	Q R		3	Red with yellow triangle.	
34330 8030	<i>Pascagoula Channel Lighted Buoy 29</i>	30-15-24.424N 088-30-36.309W	Q G		3	Green with yellow triangle.	
Round Island South Channel							
34335	- <i>Lighted Buoy 1</i>	30-15-11.486N 088-34-44.684W	FI G 2.5s		4	Green with yellow square.	
34340	- LIGHT 2	30-15-19.179N 088-36-14.616W	FI R 4s	17	4	TR-TY on pile.	Ra ref.
34345	- LIGHT 3	30-15-06.637N 088-36-42.327W	Q G	17	3	SG-SY on pile.	Ra ref.
34350	- LIGHT 5	30-16-49.037N 088-38-09.019W	FI G 2.5s	17	5	SG-SY on pile.	Ra ref.
34360	BELLE FONTAINE LIGHT 6	30-17-05.535N 088-41-05.278W	FI R 4s	17	4	TR-TY on pile.	Ra ref.
34365	BELLE FONTAINE LIGHT 8	30-17-14.000N 088-44-42.311W	FI R 6s	17	5	TR-TY on pile.	Ra ref.
DOG KEYS PASS TO WAVELAND (Chart 11372)							
Mississippi Sound							
34370	SHIP ISLAND LIGHT 2	30-17-10.989N 088-52-00.044W	FI R 2.5s	17	5	TR-TY on pile.	Ra ref.
34375	SHIP ISLAND LIGHT 4	30-17-00.957N 088-57-11.713W	FI R 2.5s	17	4	TR-TY on pile.	Ra ref.
Gulfport Ship Channel							
34380 9825	- LIGHT 42	30-16-31.747N 089-01-05.643W	Iso R 6s	17	4	TR-SY on pile.	Ra ref.
34385 9820	- LIGHT 41	30-16-31.520N 089-01-13.854W	FI G 2.5s	17	3	SG-SY on pile.	Ra ref.
34390 9835	- LIGHT 44	30-17-03.647N 089-01-32.445W	FI R 2.5s	17	4	TR-TY on pile.	Ra ref.

(1) No.	(2) Name and Location	(3) Position	(4) Characteristic	(5) Height	(6) Range	(7) Structure	(8) Remarks
INTRACOASTAL WATERWAY (Mississippi) - Eighth District							
DOG KEYS PASS TO WAVELAND (Chart 11372)							
Mississippi Sound							
Gulfport Ship Channel							
34395 9830	- LIGHT 43	30-17-03.616N 089-01-40.884W	Iso G 6s	17	4	SG-TY on pile.	Ra ref.
Mississippi Sound							
34400	CAT ISLAND LIGHT 2	30-16-51.420N 089-05-05.985W	FI R 2.5s	17	3	TR-TY on pile.	Ra ref.
Marianne Channel							
34403	- WRECK LIGHT WR2	30-16-41.802N 089-09-37.626W	Q R	17	3	TR-TY on pile.	Ra ref.
34405	- <i>Lighted Buoy 1</i>	30-16-37.557N 089-08-59.305W	FI G 2.5s		4	Green with yellow square.	
34410	- LIGHT 3	30-16-15.020N 089-09-37.526W	FI G 6s	17	4	SG-SY on pile.	Ra ref.
34415	- LIGHT 5	30-15-26.236N 089-10-54.150W	FI G 4s	17	4	SG-SY on pile.	Ra ref.
34420	- LIGHT 7	30-14-43.451N 089-11-44.026W	FI G 6s	17	4	SG-SY on pile.	Ra ref.
34425	- LIGHT 8	30-14-15.486N 089-12-30.571W	FI R 4s	17	4	TR-TY on pile.	Ra ref.
34430	- Buoy 10	30-14-00.735N 089-12-59.072W				Red nun with yellow triangle.	
34435	- LIGHT 13	30-13-18.735N 089-13-48.173W	FI G 4s	17	4	SG-SY on pile.	Ra ref.
34440	- Buoy 12	30-13-24.830N 089-13-53.564W				Red nun with yellow triangle.	
34445	- LIGHT 14	30-12-53.348N 089-14-46.255W	FI R 4s	17	3	TR-TY on pile.	Ra ref.
34450	- Daybeacon 16	30-12-39.235N 089-15-08.927W				TR-TY on pile.	Ra ref.
34455	- Daybeacon 17	30-12-35.240N 089-15-05.567W				SG-SY on pile.	Ra ref.
34460	- Daybeacon 18	30-12-23.468N 089-15-34.946W				TR-TY on pile.	Ra ref.
34465	- Daybeacon 19	30-12-18.949N 089-15-32.619W				SG-SY on pile.	Ra ref.
34470	- Daybeacon 20	30-12-08.235N 089-16-03.179W				TR-TY on pile.	Ra ref.
34475	- Daybeacon 21	30-12-02.992N 089-16-01.358W				SG-SY on pile.	Ra ref.
34480	- LIGHT 22	30-11-52.260N 089-16-31.850W	FI R 4s	17	3	TR-TY on pile.	Ra ref.
34485	- Daybeacon 23	30-11-47.979N 089-16-28.153W				SG-SY on pile.	Ra ref.
34490	- LIGHT 24	30-11-24.989N 089-17-17.476W	FI R 2.5s	17	4	TR-TY on pile.	Ra ref.
34495	- Buoy 25	30-11-19.735N 089-17-14.181W				Green can with yellow square.	
34500	- Buoy 26	30-11-00.092N 089-18-01.063W				Red nun with yellow triangle.	
Pass Marianne							
34505	- Daybeacon 2	30-15-47.277N 089-12-13.986W				TR-TY on pile.	Ra ref.
34510	- LIGHT 4P	30-15-31.784N 089-12-59.492W	FI R 2.5s	17	3	TR-TY on pile.	Ra ref.
34515	- Daybeacon 5	30-14-43.990N 089-14-14.000W				SG-SY on pile.	Ra ref.
34520	- Daybeacon 6	30-14-37.721N 089-14-40.155W				TR-TY on pile.	Ra ref.
34525	- Daybeacon 7	30-14-28.439N 089-14-35.331W				SG-SY on pile.	Ra ref.
34530	- Daybeacon 8	30-14-30.740N 089-14-42.192W				TR-TY on pile.	Ra ref.

(1) No.	(2) Name and Location	(3) Position	(4) Characteristic	(5) Height	(6) Range	(7) Structure	(8) Remarks
INTRACOASTAL WATERWAY (Mississippi) - Eighth District							
DOG KEYS PASS TO WAVELAND (Chart 11372)							
Mississippi Sound							
Pass Marianne							
34535	- WRECK LIGHT WR 8A	30-14-28.401N 089-14-44.068W	Q R	17	3	TR-TY on pile.	Ra ref.
34540	- Daybeacon 9	30-14-18.733N 089-14-42.186W				SG-SY on pile.	Ra ref.
34545	- Daybeacon 10	30-14-23.723N 089-14-55.222W				TR-TY on pile.	Ra ref.
34550	- Daybeacon 11	30-14-09.299N 089-15-01.717W				SG-SY on pile.	Ra ref.
34555	- Daybeacon 12	30-14-11.747N 089-15-45.172W				TR-TY on pile.	Ra ref.
34560	- Daybeacon 13	30-13-58.730N 089-16-08.166W				SG-SY on pile.	Ra ref.
34565	- LIGHT 15P	30-13-46.732N 089-17-02.803W	FI G 4s	17	5	SG-SY on pile.	Ra ref.
34570	- LIGHT 17P	30-12-16.718N 089-21-19.178W	FI G 2.5s	17	4	SG-SY on pile.	Ra ref.
Grand Island Channel							
34575	- LIGHT 1	30-10-47.079N 089-18-13.037W	Q G	17	4	SG-SY on pile.	Ra ref.
34580	- Daybeacon 3	30-10-47.956N 089-19-10.499W				SG-SY on pile.	Ra ref.
34585	- LIGHT 5	30-10-46.895N 089-20-05.252W	FI G 4s	17	4	SG-SY on pile.	Ra ref.
34590	- Daybeacon 7	30-10-46.647N 089-21-07.300W				SG-SY on pile.	Ra ref.
WAVELAND TO CATAHOULA BAY (Chart 11367)							
Mississippi Sound							
Grand Island Channel							
34595	- LIGHT 9	30-10-46.871N 089-21-53.689W	FI G 4s	17	4	SG-SY on pile.	Ra ref.
34600	- Daybeacon 11	30-10-46.994N 089-22-37.822W				SG-SY on pile.	Ra ref.
34605	- Daybeacon 13	30-10-46.463N 089-23-24.421W				SG-SY on pile.	Ra ref.
34610	- LIGHT 15	30-10-45.150N 089-24-08.238W	Q G	17	4	SG-SY on pile.	Ra ref.
34615	ST JOSEPH ISLAND LIGHT 22	30-11-04.482N 089-25-33.650W	FI R 4s	17	5	TR-TY on platform on piles.	Ra ref.
34620	St Joe Pass Daybeacon 2	30-10-19.862N 089-27-10.895W				TR-TY on pile.	Ra ref.
34625	ST JOE PASS LIGHT 3	30-09-29.814N 089-28-22.466W	FI G 4s	17	5	SG-SY on pile.	Ra ref.
INTRACOASTAL WATERWAY (Louisiana) - Eighth District							
WAVELAND TO CATAHOULA BAY (Chart 11367)							
Lake Borgne							
34630	- Daybeacon 5	30-09-20.734N 089-30-09.210W				SG-SY on pile.	Ra ref.
34635	- Daybeacon 7	30-09-09.988N 089-31-05.490W				SG-SY on pile.	Ra ref.
34640 10430	PEARL RIVER ENTRANCE CHANNEL LIGHT 1 30 feet outside channel limit.	30-09-20.901N 089-31-29.575W	FI G 4s	17	4	SG-TY on pile.	Ra ref.
34645	- LIGHT 11	30-09-00.879N 089-31-48.487W	FI G 4s	17	5	SG-SY on pile.	Ra ref.
34650	- Daybeacon 12	30-09-07.820N 089-31-50.670W				TR-TY on pile.	Ra ref.
34655	- Daybeacon 14	30-08-58.733N 089-32-40.216W				TR-TY on pile.	Ra ref.
34660	- LIGHT 15 180 feet outside channel limit.	30-08-44.708N 089-33-35.324W	FI G 4s	17	4	SG-SY on pile.	Ra ref.

(1) No.	(2) Name and Location	(3) Position	(4) Characteristic	(5) Height	(6) Range	(7) Structure	(8) Remarks
INTRACOASTAL WATERWAY (Louisiana) - Eighth District							
WAVELAND TO CATAHOULA BAY (Chart 11367)							
Lake Borgne							
34665	- Daybeacon 16	30-08-50.733N 089-33-34.218W				TR-TY on pile.	Ra ref.
34670	- Daybeacon 18	30-08-42.733N 089-34-36.220W				TR-TY on pile.	Ra ref.
34675	- LIGHT 19	30-08-30.105N 089-35-40.837W	Q G	17	4	SG-SY on pile.	Ra ref.
34680	- Daybeacon 20	30-08-37.020N 089-35-36.026W				TR-TY on pile.	Ra ref.
34685	- <i>Lighted Buoy 21</i>	30-08-39.624N 089-36-53.893W	FI G 4s		4	Green can with yellow square.	
34690	- Buoy 23	30-08-42.909N 089-37-21.405W				Green can with yellow square.	
34695	- LIGHT 25	30-08-45.286N 089-37-45.986W	FI G 6s	17	4	SG-SY on pile.	Ra ref.
34700	- LIGHT 26	30-08-51.587N 089-37-46.364W	Q R	17	4	TR-TY on pile.	Ra ref.
Rigolets - New Orleans							
34705	NEW ORLEANS CUT LIGHT 1	30-05-20.333N 089-44-30.012W	FI G 4s	17	4	SG-SY on pile.	Ra ref.
34710 10820	CHEF MENTEUR PASS LIGHT 4	30-03-54.239N 089-47-19.257W	FI R 2.5s	17	4	TR-TY on pile.	Ra ref.
34715 10825	CHEF MENTEUR PASS LIGHT 5	30-03-34.349N 089-47-44.411W	FI G 2.5s	25	5	SG-SY on pile.	Ra ref.
34717	ORLEANS LEVEE DISTRICT ICWW SURGE BARRIER SECTOR GATE LIGHT 2	30-00-54.770N 089-54-00.770W	FI R 2.5s			Flashing red light marks northeast gate wall when open. Fixed red light marks closed gate.	Private aid.
34717.01	ORLEANS LEVEE DISTRICT ICWW SURGE BARRIER SECTOR GATE LIGHT 1	30-00-52.200N 089-54-01.460W	FI G 2.5s			Flashing green light marks southeast gate wall when open. Fixed red light marks closed gate.	Private aid.
34717.02	ORLEANS LEVEE DISTRICT ICWW SURGE BARRIER SECTOR GATE LIGHT 4	30-00-50.020N 089-54-11.960W	FI R 2.5s			Flashing red light marks northwest gate wall when open. Fixed red light marks closed gate.	Private aid.
34717.03	ORLEANS LEVEE DISTRICT ICWW SURGE BARRIER SECTOR GATE LIGHT 3	30-00-49.130N 089-54-09.150W	FI G 2.5s			Flashing green light marks southwest gate wall when open. Fixed red light marks closed gate.	Private aid.
34717.04	ORLEANS LEVEE DISTRICT ICWW SURGE BARRIER BYPASS GATE LIGHT 2A	30-00-51.310N 089-54-01.080W	FI R 2.5s			Flashing red light marks northeast gate wall when bypass gate is open for navigation.	Private aid.
34717.05	ORLEANS LEVEE DISTRICT ICWW SURGE BARRIER BYPASS GATE LIGHT 1A	30-00-49.530N 089-53-59.410W	FI G 2.5s			Flashing green light marks southeast gate wall when bypass gate is open for navigation.	Private aid.
34717.06	ORLEANS LEVEE DISTRICT ICWW SURGE BARRIER BYPASS GATE LIGHT 4A	30-00-48.530N 089-54-08.880W	FI R 2.5s			Flashing red light marks northwest gate wall when bypass gate is open for navigation.	Private aid.
34717.07	ORLEANS LEVEE DISTRICT ICWW SURGE BARRIER BYPASS GATE LIGHT 3A	30-00-46.130N 089-54-07.660W	FI G 2.5s			Flashing green light marks southwest gate wall when bypass gate is open for navigation.	Private aid.

(1) No.	(2) Name and Location	(3) Position	(4) Characteristic	(5) Height	(6) Range	(7) Structure	(8) Remarks
INTRACOASTAL WATERWAY (Louisiana) - Eighth District							
WAVELAND TO CATAHOULA BAY (Chart 11367)							
Rigolets - New Orleans							
34720	MICHOUD CANAL LIGHT 2	30-00-48.774N 089-54-19.207W	FI R 2.5s	17	3	TR-TY on pile.	Ra ref.
Mississippi River - Gulf Outlet							
34735 11885	MICHOUD DOCK LIGHTS (2)	30-00-24.000N 089-56-03.000W	FI R 2.5s	6		On dock.	Private aid.
34740 11890	GRANT STREET DISCHARGE LIGHT	30-00-14.000N 089-56-59.000W	FI R 2.5s	10		On dolphin.	Private aid.
34750 11900	AMID STATION DISCHARGE LIGHTS (2)	29-59-52.000N 090-00-35.000W	FI R 2.5s			On dolphins.	Private aid.
34755 13840	INNER HARBOR NAVIGATION CANAL LIGHT 2	29-57-26.137N 090-01-35.277W	Q R		4	TR-SY on skeleton tower.	
34760 13835	INNER HARBOR NAVIGATION CANAL LIGHT 1	29-57-30.751N 090-01-48.281W	FI G 2.5s		4	SG-TY on skeleton tower.	
New Orleans - Port Arthur Via Mississippi River and Harvey Canal							
34765 13850	GOVERNOR NICHOLLS LIGHT 94 LDB mile 94.3.	29-57-37.933N 090-03-23.097W	FI R 4s		6	Skeleton tower. On same structure as Governor Nicholls Harbor Traffic Control Light.	Not operated when traffic control lights are in operation.
34770 13855	Governor Nicholls Harbor Traffic Control Light 94 LDB mile 94.3.	29-57-37.921N 090-03-22.899W	FI G 5s		16	On skeleton tower. 94	Operated by Vessel Traffic Safety New Orleans during periods of high water. Controls one way traffic around Algiers Point.
34775 13860	ALGIERS POINT LIGHT 95	29-57-18.902N 090-03-19.119W	Q G		5	SG-SY on skeleton tower on piles.	
34780 13865	NEW ORLEANS POLICE MOORING DOLPHIN LIGHT LDB mile 94.8.	29-56-58.600N 090-03-43.800W	FI R 2.5s			On dolphin.	Private aid.
34785 13870	UPPER ALGIERS FERRY LANDING LIGHTS (2) RDB mile 94.8.	29-57-12.000N 090-03-21.000W	FI G 2.5s			On dock.	HORN: 1 BLAST EV 20S (2S BL). OPERATED ONLY DURING LOW VISIBILITY. Private aid.
34790 13875	CANAL STREET FERRY LANDING LIGHTS (2) LDB mile 94.8.	29-56-58.000N 090-03-43.000W	FI R 2.5s			On dock.	HORN: 1 BLAST EV 20S (2S BL). OPERATED ONLY DURING LOW VISIBILITY. Private aid.
34795 13880	Gretna Harbor Traffic Control Light 97 RDB mile 96.6.	29-55-33.175N 090-03-30.009W	FI R 5s FI G 5s		16 16	On skeleton tower. 25	Operated by Vessel Traffic Safety Office New Orleans during periods of high water. Controls one way traffic around Algiers Point.
34800 13885	GRETNA LIGHT 97 RDB mile 96.6.	29-55-33.181N 090-03-30.105W	FI G 4s		6	SG-SY on skeleton tower on same structure as Gretna Harbor Traffic Control Light.	Not operated when traffic control lights are in operation.
34805 13890	GRETNA WATER INTAKE LIGHT RDB mile 96.7.	29-55-27.000N 090-03-38.000W	FI G 2.5s			On dolphin.	Private aid.
34808 13892	GRETNA FERRY BOAT RAMP LIGHT	29-55-07.871N 090-04-00.494W	FI W 2.5s			Marks outermost upstream piling designating the riverward end of boat ramp.	Private aid.
34810 13895	GRETNA FERRY LANDING LIGHTS (2) RDB mile 97.2.	29-55-06.000N 090-04-02.000W	FI G 2.5s			On dock.	HORN: 1 BLAST EV 20S (2S BL). OPERATED ONLY DURING LOW VISIBILITY. Private aid.
34815 13900	JACKSON AVENUE FERRY LANDING LIGHTS (2) LDB mile 97.2.	29-55-20.000N 090-04-15.000W	FI R 2.5s			On dock.	HORN: 1 BLAST EV 20S (2S BL). OPERATED ONLY DURING LOW VISIBILITY. Private aid.

(1) No.	(2) Name and Location	(3) Position	(4) Characteristic	(5) Height	(6) Range	(7) Structure	(8) Remarks
INTRACOASTAL WATERWAY (Louisiana) - Eighth District							
WAVELAND TO CATAHOULA BAY (Chart 11367)							
New Orleans - Port Arthur							
Via Mississippi River and Harvey Canal							
34820 13905	INTERNATIONAL MATEX DOCK LIGHTS (4) RDB mile 97.3.	29-55-00.000N 090-04-18.000W	FI G 2.5s			(2) on floating dock, (2) on outermost upstream and downstream dolphins.	Private aid.
34825	HERO CUT OBSTRUCTION LIGHT A	29-50-02.081N 090-03-57.149W	Q W	17	5	NB on pile.	
Via Mississippi River and Algiers Cutoff							
34830 13830	FORSTALL STREET DISCHARGE LIGHT LDB mile 92.2.	29-57-19.000N 090-01-25.000W	F R			On dolphins.	Private aid.
34835 13825	DELERY STREET DISCHARGE LIGHT LDB mile 91.6.	29-56-59.000N 090-00-43.000W	Q R			On pile cluster.	Private aid.
34840 13820	Quarantine Anchorage Upper Daybeacon 91.6	29-56-36.919N 090-00-55.023W				NY on pile.	Ra ref.
34845 13815	Quarantine Anchorage Lower Daybeacon 90.9	29-56-15.187N 090-00-19.269W				NY on pile.	Ra ref.
34850 13810	New Orleans General Anchorage Upper Daybeacon 90.5	29-56-15.049N 090-00-19.047W				NY on pile.	Ra ref.
34855 13800	CHALMETTE NATIONAL PARK TOUR BOAT DOCK LIGHTS (2) LDB mile 90.3.	29-56-20.000N 089-59-38.000W	FI R 2.5s			On dock.	Lights flash in unison. Private aid.
34860 13790	New Orleans General Anchorage Lower Daybeacon 90.1	29-55-52.026N 089-59-40.698W				NY on pile.	Ra ref.
34865 13785	CHALMETTE OBSTRUCTION LIGHT LDB mile 89.9.	29-56-00.000N 089-59-12.000W	Q R			On multi-pile structure.	Private aid.
34870 13780	NORFOLK SOUTHERN CORPORATION LIGHT LDB mile 89.8	29-56-23.000N 089-59-42.000W	FI R 2.5s			On wall.	Private aid.
34880 13770	KAISER UPPER LIGHT LDB mile 89.3.	29-55-48.000N 089-58-48.000W	F R			On multi-pile structure.	Private aid.
34885 13765	TENNECO COKE WHARF LIGHT LDB mile 89.1.	29-55-49.000N 089-58-44.000W	FI R 2.5s			On dolphin.	Private aid.
34890 13760	MOBIL ST. BENARD MOORING DOLPHIN LIGHTS (4) LDB mile 89.1	29-55-42.000N 089-58-30.000W	FI R 2.5s			On dolphins.	Private aid.
34895 13755	TENNECO DOCK LIGHTS (2) LDB mile 89.1.	29-55-45.000N 089-58-37.000W	F R				Private aid.
34900 13750	CHALMETTE ALGIERS WEST BANK MAINTENANCE LANDING LIGHTS (2) RDB mile 88.7.	29-55-20.100N 089-55-28.100W	FI G 2.5s			On barge.	Private aid.
34905 13745	CHALMETTE-ALGIERS EAST BANK FERRY LANDING LIGHTS (2) LDB mile 88.7.	29-55-41.700N 089-58-15.500W	FI R 2.5s			Dolphin and barge.	Private aid.
34910 13740	CHALMETTE-ALGIERS WEST BANK FERRY LANDING LIGHTS (2) RDB mile 88.7.	29-55-18.600N 089-58-24.300W	FI G 2.5s			On barge.	Horn: 1 blast ev 20S (2S BL). Private aid.
34915 13735	HUMBLE DOCK LIGHTS (3) LDB mile 88.6.	29-55-31.000N 089-56-47.000W	FI R 2.5s			On dolphins.	Private aid.
34920 13730	MERAUX INTAKE LIGHTS (7) LDB mile 88.5.	29-55-31.000N 089-56-42.000W	FI R 2.5s				Private aid.
34925 13725	MOBIL ST. BERNARD DOLPHIN LIGHT	29-55-30.650N 089-57-35.430W	FI W 2.5s	25		On dolphin.	Private aid.
34930 13720	TENNECO DOCK LIGHTS (2) RDB mile 88.2.	29-55-33.000N 089-57-51.000W	FI R 2.5s			On dolphin.	Private aid.

(1) No.	(2) Name and Location	(3) Position	(4) Characteristic	(5) Height	(6) Range	(7) Structure	(8) Remarks
INTRACOASTAL WATERWAY (Louisiana) - Eighth District							
WAVELAND TO CATAHOULA BAY (Chart 11367)							
New Orleans - Port Arthur							
Algiers Alternate Route							
34935 13715	- JUNCTION LIGHT A RDB mile 88.2.	29-55-11.941N 089-58-03.195W	Fl (2+1)G 6s		4	JG-TY on skeleton tower on piles.	
34940	- JUNCTION LIGHT	29-49-17.959N 090-04-03.748W	Fl (2+1)R 6s	20	3	JR-TY on dolphin.	Higher intensity beam up Algiers Alternate Route and down Bayou Barataria.
34945	USACE WEST CLOSURE COMPLEX LIGHTS (2)	29-48-55.083N 090-04-13.844W	Q R	12		Marks ends of structure.	HORN: 1 BLAST EV 20S (2S BL). Private aid.
34950	Hole In The Wall Daybeacon 1	29-47-13.432N 090-03-47.188W				SG-SY on pile.	Ra ref.
34955	Hole In The Wall Daybeacon 3	29-46-59.315N 090-03-49.507W				SG-SY on pile.	Ra Ref
34957	TEN MILE EXCHANGE LIGHT 1	29-46-39.700N 090-04-01.710W	Fl G 2.5s			On pile cluster.	Private aid.
34957.01	TEN MILE EXCHANGE LIGHT 2	29-46-45.020N 090-04-05.330W	Fl R 2.5s			On pile cluster.	Private aid.
34957.02	TEN MILE EXCHANGE LIGHT 3	29-46-21.330N 090-04-24.190W	Fl G 2.5s			On pile cluster.	Private aid.
34957.03	TEN MILE EXCHANGE LIGHT 4	29-46-27.580N 090-04-27.000W	Fl R 2.5s			On pile cluster.	Private aid.
34957.04	TEN MILE EXCHANGE LIGHT 5	29-46-06.650N 090-04-51.020W	Fl G 2.5s			On pile cluster.	Private aid.
34957.05	TEN MILE EXCHANGE LIGHT 6	29-46-10.140N 090-04-50.560W	Fl R 2.5s			On pile cluster.	Private aid.
New Orleans - Port Arthur							
34960	Bayou Villars Daybeacon 2	29-44-20.984N 090-08-32.824W				TR-TY on pile.	Ra Ref
34965	Bayou Perot Entrance Crossing Daybeacon 2	29-41-15.191N 090-11-15.371W				TR-TY on pile.	Ra ref.
34970	Bayou Perot Entrance Crossing Daybeacon 4	29-40-53.553N 090-11-35.860W				TR-TY on pile.	Ra ref.
34975	BAYOU SEGNETTE PUMP STATION LIGHTS (3)	29-53-45.000N 090-09-32.000W	Fl W 4s			On dolphins. NW on upstream and downstream dolphins WORDED: DANGER WATER DISCHARGE.	Private aid.
34979	Phillips 66 Pipeline 10A VAIS	29-38-05.120N 090-20-17.440W					Broadcasted only upon an intrusion on a pipeline and accompanied by an addressed AIS safety message to the intruder. MMSI: 993663081 Private aid.
34979.01	Phillips 66 Pipeline 10B VAIS	29-38-08.480N 090-20-23.660W					Broadcasted only upon an intrusion on a pipeline and accompanied by an addressed AIS safety message to the intruder. MMSI: 993663082 Private aid.
CATAHOULA BAY TO WAX LAKE OUTLET (Chart 11355)							
New Orleans - Port Arthur							
34980	Delta Farms Buoy 1	29-36-29.645N 090-21-27.761W				Green can with yellow square.	
34985	Delta Farms Buoy 3	29-36-13.004N 090-21-39.018W				Green can with yellow square.	
34990	HARVEY CANAL NO. 2 HUMBLE PIPELINE LIGHTS (2)	29-35-15.000N 090-22-18.000W	F G		8	On pile bulkhead.	Private aid.
34992	TERREBONNE PARISH PUMP STATION DANGER LIGHT	29-34-58.250N 090-43-02.710W	Fl W 2.5s			Marks submerged pipe.	Private aid.
34993	HUTCHINSON UPSTREAM DOCK LIGHT	29-36-08.500N 090-42-36.200W	Fl W 2.5s			Marks upstream dolphin.	Private aid.
34993.01	HUTCHINSON DOWNSTREAM DOCK LIGHT	29-36-06.500N 090-42-36.200W	Fl W 2.5s			Marks downstream dolphin.	Private aid.

(1) No.	(2) Name and Location	(3) Position	(4) Characteristic	(5) Height	(6) Range	(7) Structure	(8) Remarks
INTRACOASTAL WATERWAY (Louisiana) - Eighth District							
CATAHOULA BAY TO WAX LAKE OUTLET (Chart 11355)							
New Orleans - Port Arthur							
34995	TERREBONE PARISH WATER INTAKE LIGHTS (2)	29-34-30.000N 090-43-04.000W	FI R 2.5s			On dolphins.	Private aid.
35000	USACE COPESAW CANAL METERING STATION LIGHT	29-34-14.000N 090-57-10.300W	FI Y 2.5s			On pile.	Private aid.
35005	USACE MINORS CANAL METERING STATION LIGHT	29-31-50.000N 090-47-42.000W				On pile.	Private aid.
35010	USACE GICWW METERING STATION LIGHT	29-32-10.300N 090-47-50.450W	FI Y 2.5s			On pile.	Private aid.
35013	LAFOURCHE-TERREBONNE S&W CONSERVATION DISTRICT DANGER LIGHT	29-34-19.129N 090-57-09.037W	FI W 2.5s			Marks shoreline restoration breakwater.	Private aid.
35013.01	LAFOURCHE-TERREBONNE S&W CONSERVATION DISTRICT DANGER LIGHT	29-33-41.564N 090-55-54.218W	FI W 2.5s			Marks shoreline restoration breakwater.	Private aid.
35013.02	LAFOURCHE-TERREBONNE S&W CONSERVATION DISTRICT DANGER LIGHT	29-33-34.257N 090-55-40.874W	FI W 2.5s			Marks shoreline restoration breakwater.	Private aid.
35013.03	Lafourche-Terrebonne S&W Conservation District Danger Daybeacons (10)	29-33-57.757N 090-56-25.736W				Marks shoreline restoration breakwater.	Private aid.
35013.04	Lafourche-Terrebonne S&W Conservation District Danger Daybeacons (11)	29-34-16.982N 090-57-09.498W				Marks shoreline restoration breakwater.	Private aid.
35013.05	Lafourche-Terrebonne S&W Conservation District Danger Daybeacons (22)	29-33-34.466N 090-55-44.429W				Marks shoreline restoration breakwater.	Private aid.
Lake Cocodrie							
35015	- LIGHT 2	29-35-20.420N 090-57-53.296W	FI R 4s	17	3	TR-TY on pile.	Ra ref.
35020	- Buoy 3	29-35-24.011N 090-58-02.122W				Green can with yellow square.	
35025	- Buoy 4	29-35-25.921N 090-57-57.213W				Red nun with yellow triangle.	
35030	- Buoy 5	29-36-07.284N 090-58-28.910W				Green can with yellow square.	
35035	- Buoy 6	29-36-07.742N 090-58-23.123W				Red nun with yellow triangle.	
35040	- Buoy 7	29-36-33.429N 090-58-46.668W				Green can with yellow square.	
35045	- Buoy 8	29-36-39.308N 090-58-42.500W				Red nun with yellow triangle.	
35050	- Buoy 9	29-36-45.579N 090-58-56.879W				Green can with yellow square.	
35055	- LIGHT 10	29-36-48.181N 090-58-52.755W	FI R 2.5s	17	4	TR on pile.	Ra ref.
35060	- Buoy 12	29-37-00.722N 090-59-11.617W				Red nun with yellow triangle.	
35065	- Buoy 13	29-36-57.317N 090-59-14.403W				Green can with yellow square.	
35070	- LIGHT 14	29-37-30.313N 091-00-11.651W	FI R 2.5s	17	4	TR-TY on skeleton tower on piles.	
MORGAN CITY TO PORT ALLEN (Chart 11354)							
Morgan City - Port Allen (Landside Route)							
Lake Verret							
35085	- LIGHT C	29-56-47.000N 091-11-30.000W	FI W 4s	8		Pile structure.	Private aid.
35090	- LIGHT B	29-50-50.000N 091-06-05.000W	FI W 4s	8		Pile structure.	Private aid.
35095	- LIGHT A	29-49-30.000N 091-05-55.000W	FI W 4s	8		Pile structure.	Private aid.
New Orleans - Port Arthur							
Morgan City-Port Allen Alternate Route							
35100	VOPAK BARGE DOCK LIGHT(2)	29-54-30.000N 091-13-30.000W	FI R 2.5s	13		On mooring dolphins.	Private aid.
35102	LEJEUNE BOAT HOUSE LIGHT	29-46-02.810N 091-09-48.800W	FI W 2.5s			Marks boat house structure.	Private aid.

(1) No.	(2) Name and Location	(3) Position	(4) Characteristic	(5) Height	(6) Range	(7) Structure	(8) Remarks
INTRACOASTAL WATERWAY (Louisiana) - Eighth District							
MORGAN CITY TO PORT ALLEN (Chart 11354)							
New Orleans - Port Arthur							
Morgan City-Port Allen Alternate Route							
35105	- Daybeacon	29-44-09.054N 091-10-42.213W					NW on pile.
CATAHOULA BAY TO WAX LAKE OUTLET (Chart 11355)							
New Orleans - Port Arthur							
Morgan City-Port Allen Alternate Route							
35110	- Daybeacon 10 120 feet outside channel limit.	29-43-59.968N 091-10-45.222W				TR-TY on pile.	Ra ref.
35115	- Daybeacon 11 135 feet outside channel limit.	29-44-01.671N 091-10-39.418W				SG-SY on pile.	Ra ref.
35120	- Daybeacon 12 165 feet outside channel limit.	29-43-46.655N 091-10-55.463W				TR-TY on pile.	Ra ref.
35125	- Daybeacon 13 80 feet outside channel limit.	29-43-44.824N 091-10-50.436W				SG-SY on pile.	Ra ref.
35130	- Daybeacon 14 90 feet outside channel limit.	29-43-37.199N 091-11-08.421W				TR-TY on pile.	Ra ref.
35135	- Daybeacon 15 215 feet outside channel limit.	29-43-32.627N 091-11-07.142W				SG-SY on pile.	Ra ref.
35140	- Daybeacon 16	29-43-32.525N 091-11-21.123W				TR-TY on pile.	Ra ref.
35145	- Daybeacon 17 200 feet outside channel limit.	29-43-28.651N 091-11-19.230W				SG-SY on pile.	Ra ref.
35150 19185	Berwick Locks Buoy 1	29-42-50.120N 091-13-21.869W				Green can with yellow triangle.	
35155 19180	CONRAD DRYDOCK LIGHTS	29-42-00.000N 091-13-00.000W	FI R 2.5s	25		On drydock and dolphin.	Private aid.
35160	CONRAD DRYDOCK LIGHT	29-42-08.000N 091-12-59.000W	FI R 2.5s	20		On dolphin.	Private aid.
35165 19165	BERWICK LIGHT	29-41-39.000N 091-13-03.000W	FI W 6s	45		Red tapered tower.	Private aid.
35170 19155	BERWICK BAY RANGE FRONT A LIGHT	29-41-10.118N 091-12-37.392W	Q R	19		KRW on skeleton tower on piles.	Visible from 054.6° to 215.6°.
35175 19160	BERWICK BAY RANGE REAR A LIGHT 139 yards, 160.6° from front light.	29-41-06.157N 091-12-35.851W	Iso R 6s	28		KRW on skeleton tower on piles.	Visible from 147.6° to 172.6°.
35180 19170	BERWICK BAY BRIDGE APPROACH DANGER RANGE FRONT LIGHT	29-41-46.723N 091-12-54.865W	Q Y	64		KGR-I on west side bridge abutment.	Visible downbound only. Range marks the western most boundary of the suggested downbound course for approaching the bridges. NOTE: Range is not to be steered on.
35185 19175	BERWICK BAY BRIDGE APPROACH DANGER RANGE REAR LIGHT	29-41-43.631N 091-12-53.222W	Iso Y 6s	86		KGR-I on west side bridge abutment.	Visible downbound only. NOTE: Range is not to be steered on.
Little Wax Bayou							
35190 19145	- JUNCTION LIGHT A	29-39-38.158N 091-14-32.587W	FI (2+1)G 6s	30	5	JG-TY on dolphin.	
35195 19150	- LIGHT 1	29-39-24.409N 091-14-48.528W	Q G	17	4	SG-SY on pile.	Ra ref.
35200	- LIGHT 2	29-39-29.741N 091-14-50.599W	FI R 2.5s	17	4	TR-TY on pile.	Ra ref.
35205	- LIGHT 3	29-38-32.302N 091-18-07.565W	FI G 2.5s	17	4	SG-NW on pile worded: VTS BERWICK CHECK POINT SIGN.	Ra ref.
35210	Wax Outlet East Approach Daybeacon E	29-38-47.799N 091-23-11.482W				NG-NW on pile worded WARNING EXTREME CURRENT.	Ra ref.

(1) No.	(2) Name and Location	(3) Position	(4) Characteristic	(5) Height	(6) Range	(7) Structure	(8) Remarks
INTRACOASTAL WATERWAY (Louisiana) - Eighth District							
CATAHOULA BAY TO WAX LAKE OUTLET (Chart 11355)							
Little Wax Bayou							
35215	Wax Outlet Northeast Approach Daybeacon NE	29-38-54.931N 091-23-19.402W				NG-NW on pile worded WARNING EXTREME CURRENT.	Ra ref.
35220	Wax Outlet Northwest Approach Daybeacon NW	29-39-00.749N 091-23-46.085W				NG-NW on pile worded WARNING EXTREME CURRENT.	Ra ref.
35225	Wax Outlet West Approach Daybeacon W	29-38-58.025N 091-23-58.092W				NG-NW on pile worded WARNING EXTREME CURRENT.	Ra ref.
WAX LAKE OUTLET TO FORKED ISLAND (Chart 11350)							
New Orleans - Port Arthur							
35227	CLECO POWER INTAKE LIGHT	29-40-53.591N 091-28-19.946W	FI W 2.5s			NW on Pile	Private aid.
35228	ST. MARY LEVEE DISTRICT FLOOD PROTECTION STRUCTURE LIGHT 1	29-46-59.700N 091-31-42.300W	FI G 2.5s			Marks port side structure.	Private aid.
35228.01	ST. MARY LEVEE DISTRICT FLOOD PROTECTION STRUCTURE LIGHT 2	29-46-59.200N 091-31-42.000W	FI R 2.5s			Marks starboard side structure.	Private aid.
35228.02	ST. MARY LEVEE DISTRICT FLOOD PROTECTION STRUCTURE LIGHT 3	29-47-00.300N 091-31-41.100W	FI G 2.5s			Marks port side structure.	Private aid.
35228.03	ST. MARY LEVEE DISTRICT FLOOD PROTECTION STRUCTURE LIGHT 4	29-46-59.800N 091-31-40.900W	FI R 2.5s			Marks starboard side structure.	Private aid.
35228.04	HANSON CANAL LIGHT 1	29-45-14.040N 091-29-48.430W	FI G 2.5s			Marks port side of flood gate structure.	Private aid.
35228.05	HANSON CANAL LIGHT 2	29-45-13.980N 091-29-48.270W	FI R 2.5s			Marks starboard side of flood gate structure.	Private aid.
35230	MUD LAKE LIGHT 9	29-45-08.194N 091-35-57.667W	FI G 2.5s	17	3	SG on pile.	Ra ref.
35235	MUD LAKE LIGHT 11	29-45-25.788N 091-36-13.866W	FI G 4s	17	4	SG-SY on pile.	Ra ref.
35236	<i>Bayou Teche Flood Control Lighted Danger Buoy</i>	29-49-34.900N 091-32-12.900W	FI W 2.5s				Private aid.
35237	BAYOU TECHE FLOOD CONTROL LIGHT 1	29-49-34.500N 091-32-12.600W	FI G 2.5s			Marks 7-pile cluster dolphin.	Private aid.
35237.01	BAYOU TECHE FLOOD CONTROL LIGHT 2	29-49-34.000N 091-32-11.300W	FI R 2.5s			Marks 7-pile cluster dolphin.	Private aid.
35237.02	BAYOU TECHE FLOOD CONTROL LIGHT 3	29-49-35.700N 091-32-10.400W	FI G 2.5s			Marks 7-pile cluster dolphin.	Private aid.
35237.03	BAYOU TECHE FLOOD CONTROL LIGHT 4	29-49-35.100N 091-32-09.800W	FI R 2.5s			Marks 7-pile cluster dolphin.	Private aid.
35237.04	BAYOU TECHE FLOOD CONTROL LIGHT 5	29-49-37.000N 091-32-08.700W	FI G 2.5s			Marks 7-pile cluster dolphin.	Private aid.
35237.05	BAYOU TECHE FLOOD CONTROL LIGHT 6	29-49-35.900N 091-32-08.400W	FI R 2.5s			Marks 7-pile cluster dolphin.	Private aid.
35240	IVANHOE CANAL RIP-RAP OBSTRUCTION LIGHTS (2)	29-45-49.000N 091-44-26.000W	Q G	16		NW on structure.	Private aid.
35245	Weeks Bay P/L Marker C	29-48-36.686N 091-49-22.159W				NW on pile.	Private aid.
35250	Weeks Bay P/L Marker D	29-48-37.453N 091-49-18.634W				NW on pile.	Private aid.
35255	WEEKS ISLAND PIPELINE MARKER LIGHT	29-48-45.000N 091-49-25.500W	FI Y 2.5s	14		On dolphin.	Private aid.
35260	WEEKS BAY PIPELINE LIGHT A	29-49-06.000N 091-49-36.000W	FI Y 2.5s	10		NW on pile.	Private aid.
35265	WEEKS BAY PIPELINE LIGHT B	29-49-07.571N 091-49-30.467W	FI Y 2.5s	10		NW on pile.	Private aid.
35270	WEEKS BAYOU LIGHT	29-49-13.700N 091-49-29.800W	Q W	10		On dolphin.	Private aid.

(1) No.	(2) Name and Location	(3) Position	(4) Characteristic	(5) Height	(6) Range	(7) Structure	(8) Remarks
INTRACOASTAL WATERWAY (Louisiana) - Eighth District							
WAX LAKE OUTLET TO FORKED ISLAND (Chart 11350)							
New Orleans - Port Arthur							
35274	VERMILLION RIVER ENTRANCE LIGHT 1	29-47-04.711N 092-08-38.662W	FI G 2.5s	17	3	SG on pile.	Ra ref.
35278	VERMILLION RIVER LIGHT 2	29-47-05.358N 092-08-34.396W	FI R 2.5s	17	3	TR on pile.	Ra ref.
35285	BROUSSARD LANDING DOCK LIGHT	29-46-52.000N 092-11-20.000W	FI R 2.5s	14		On pile.	Private aid.
FORKED ISLAND TO ELLENDER (Chart 11348)							
New Orleans - Port Arthur							
Mermentau River Crossing							
35295 20950	- Buoy 1	29-58-19.060N 092-47-19.713W				Green can with yellow square.	
35300 20955	- Buoy 2A	29-58-24.672N 092-47-24.563W				Red nun with yellow triangle.	
35302 20954	- LIGHT 2	29-58-23.476N 092-47-14.553W	FI R 2.5s	17	3	TR-TY on pile.	Ra ref.
35310 20965	- Buoy 4	29-58-24.785N 092-47-38.799W				Red nun with yellow triangle.	
35315 20970	- Buoy 5	29-58-16.459N 092-47-51.456W				Green can with yellow square.	
35320 20975	- Junction Buoy M	29-58-20.670N 092-48-04.147W				Red nun with green band and yellow triangle.	
35325 20980	- LIGHT 7	29-58-16.664N 092-48-10.619W	FI G 2.5s	17	3	SG-SY on pile.	Ra ref.
Gibbstown							
35330	Mermentau-Gibbstown Buoy 1	29-55-44.793N 092-57-13.186W				Green with yellow square.	
35335	- Daybeacon 2	29-56-06.446N 093-05-32.085W				TR-TY on pile.	
35340	- Daybeacon 4	29-56-08.622N 093-06-04.223W				TR-TY on pile.	Ra ref.
35345	- Daybeacon 6	29-56-11.235N 093-06-35.780W				TR-TY on pile.	
Sweet Lake							
35350	- Daybeacon 2	29-56-05.582N 093-08-29.976W				TR-TY on pile.	
35355	- Daybeacon 4	29-56-05.676N 093-08-51.758W				TR-TY on pile.	Ra ref.
35360	- Daybeacon 6	29-56-06.210N 093-09-13.996W				TR-TY on pile.	Ra ref.
Devils Elbow							
35365 21830	- INDUSTRIAL CANAL RANGE FRONT LIGHT 5	30-06-27.819N 093-18-19.708W	Q G	20		KRW-I and SG on skeleton tower on piles.	Visible all around; higher intensity on rangeline. KRW-I for inbound traffic. SG for outbound traffic.
35370 21835	- INDUSTRIAL CANAL RANGE REAR LIGHT	30-06-31.861N 093-18-14.846W	F G	37		KRW-I on skeleton tower on piles.	Visible all around; higher intensity on rangeline. Ra ref.
35375 21800	- JUNCTION LIGHT	30-06-14.057N 093-18-27.354W	FI (2+1)R 6s	20	3	JR-TR on pile.	Ra ref.
35380 21795	- LIGHT 3	30-06-16.417N 093-18-40.918W	FI G 2.5s	17	3	SG-SY on pile.	Ra ref.
35385 21790	- LIGHT 2	30-05-47.641N 093-19-01.179W	Oc R 4s	17	3	TR-SY on pile.	
35390 21785	- LIGHT 1	30-05-48.822N 093-19-14.371W	Oc G 4s	17	3	SG-TY on pile.	
35395 21805	- RANGE FRONT LIGHT	30-05-14.623N 093-19-47.328W	Q W	15		KRW-I on skeleton tower.	Visible all around; higher intensity on rangeline.
35400 21810	- RANGE REAR LIGHT	30-05-12.660N 093-19-49.702W	Iso W 6s	40		KRW-I on skeleton tower.	Visible all around; higher intensity on rangeline.

(1) No.	(2) Name and Location	(3) Position	(4) Characteristic	(5) Height	(6) Range	(7) Structure	(8) Remarks
INTRACOASTAL WATERWAY (Louisiana) - Eighth District							
FORKED ISLAND TO ELLENDER (Chart 11348)							
New Orleans - Port Arthur							
Calcasieu Channel							
35405 21780	- LIGHT 92	30-05-21.808N 093-19-24.950W	FI R 2.5s	17	4	TR-SY on pile.	
35410 21775	- LIGHT 91 52 yards outside channel limit.	30-05-16.685N 093-19-34.884W	FI G 2.5s	17	4	SG-SY on pile.	Ra ref.
CATAHOULA BAY TO WAX LAKE OUTLET (Chart 11355)							
New Orleans - Port Arthur							
35415	BLACK BAYOU CUTOFF CANAL LIGHT 1	30-03-24.620N 093-37-05.180W				SG on pile.	Private aid.
35420	BLACK BAYOU CANAL CUTOFF LIGHT 2	30-03-24.620N 093-37-06.630W	FI R 4s			TR on pile.	Private aid.
35425	CALCASIEU-SABINE WEST LIGHT 2	30-03-31.979N 093-41-54.926W	FI R 4s	17	4	TR-TY on pile.	
INTRACOASTAL WATERWAY (Louisiana-Texas) - Eighth District							
ELLENDER TO GALVESTON BAY (Chart 11331)							
New Orleans - Port Arthur							
Sabine River							
35430 23210	- LIGHT 22	30-03-17.829N 093-43-07.570W	FI R 4s	17	3	TR-TY on pile.	Ra ref.
35435 23205	- Daybeacon 21	30-03-15.276N 093-43-17.116W				SG-TY on pile.	Ra ref.
35440 23200	- LIGHT 20	30-02-54.390N 093-43-27.290W	FI R 2.5s	17	3	TR-SY on pile.	
35445 23180	ADAMS BAYOU LIGHT 2	30-02-55.223N 093-43-46.802W	FI R 4s	17	3	TR-SY on pile.	
35450 23170	- OUTER Q RANGE FRONT LIGHT	30-02-22.412N 093-44-17.987W	Q W	25		KRW-I on skeleton tower on piles.	Visible all around; higher intensity on rangeline.
35455 23175	- OUTER Q RANGE REAR LIGHT 464 yards, 231.6° from front light.	30-02-13.860N 093-44-30.392W	Iso W 6s	49		KRW on skeleton tower on mud sills.	Visible all around; higher intensity on rangeline.
35460	BURTON CANAL ROCK WEIR OBSTRUCTION LIGHT	30-02-41.000N 093-43-36.000W	FI W 2.5s			NW on pile worded DANGER ROCK WEIR.	Private aid.
35465 23165	- LIGHT 16	30-02-16.856N 093-44-09.430W	Q R	17	4	TR-SY on pile.	
35470 23160	DYNEGY MIDSTREAM DOCK LIGHTS(2)	30-02-09.000N 093-44-21.000W	FI G 2.5s			On dolphins.	Private aid.
35475 23155	- LIGHT 15	30-02-02.276N 093-44-24.204W	FI G 4s	17	4	SG-TY on pile.	
35480 23150	- <i>Lighted Buoy 13A</i>	30-01-49.085N 093-44-24.678W	FI G 2.5s		3	Green can with yellow triangle.	
35485 23145	- LIGHT 13	30-01-38.978N 093-44-26.604W	FI G 4s	17	4	SG-TY on pile.	
35490 23140	- LIGHT 11	30-01-21.596N 093-44-37.446W	FI G 4s	17	4	SG-TY on pile.	
35495 23135	- Daybeacon 10	30-01-13.423N 093-44-35.069W				TR-SY on pile.	
35500 23130	- LIGHT 8	30-01-04.850N 093-44-51.450W	FI R 2.5s	17	4	TR-SY on skeleton tower on piles.	
35505 23115	- LIGHT 5	30-00-51.180N 093-45-36.548W	FI G 4s	17	4	SG-TY on skeleton tower on piles.	
35510 23120	- P RANGE FRONT LIGHT	30-01-06.738N 093-45-15.906W	Q W	24		KRW-I on skeleton tower piles.	Visible 4° either side of rangeline.
35515 23125	- P RANGE REAR LIGHT 1,204 yards, 038.9° from front light.	30-01-34.561N 093-44-50.120W	Iso W 6s	47		KRW-I on skeleton tower on piles.	
35520 23110	- Daybeacon 4	30-00-50.050N 093-45-23.699W				TR-SY on pile.	
35525.01 23105.01	- <i>Lighted Buoy 2</i>	29-59-59.425N 093-46-14.881W	FI R 4s		3	Red nun with yellow square.	
35530 23100	- LIGHT 1	29-59-51.095N 093-46-29.984W	FI G 2.5s	17	4	SG-TY on pile.	Ra ref.

(1) No.	(2) Name and Location	(3) Position	(4) Characteristic	(5) Height	(6) Range	(7) Structure	(8) Remarks
INTRACOASTAL WATERWAY (Louisiana-Texas) - Eighth District							
ELLENDER TO GALVESTON BAY (Chart 11331)							
New Orleans - Port Arthur							
Sabine-Neches Canal							
35535 23085	- O RANGE FRONT LIGHT	29-59-30.992N 093-47-02.306W	Q R	20		KRW-I on skeleton tower.	For eastbound traffic.
35540 23090	- O RANGE REAR LIGHT 954 yards, 067.7° from front light.	29-59-40.580N 093-46-31.692W	FI R 4s	53		KRW on skeleton tower on mud sills.	Passing light visible all around.
INTRACOASTAL WATERWAY (Texas) - Eighth District							
ELLENDER TO GALVESTON BAY (Chart 11331)							
New Orleans - Port Arthur							
Sabine-Neches Canal							
35545 23080	- Buoy 80	29-59-08.740N 093-48-05.514W				Red nun with yellow square.	
35550 23075	- Buoy 79	29-59-12.727N 093-48-07.920W				Green can with yellow triangle.	
35555 23070	- Buoy 78	29-59-02.440N 093-48-25.374W				Red nun with yellow square.	
35560 23065	- Buoy 77	29-59-06.665N 093-48-27.586W				Green can with yellow triangle.	
35565 23060	- Buoy 76	29-58-54.027N 093-48-51.424W				Red nun with yellow square.	
35570 23055	- Buoy 75	29-58-57.997N 093-48-54.816W				Green can with yellow triangle.	
35575 23050	- LIGHT 74	29-58-44.148N 093-49-21.354W	FI R 4s	17	4	TR-SY on pile.	
35580 23045	- LIGHT 73	29-58-49.885N 093-49-23.126W	FI G 4s	17	4	SG-TY on pile.	Ra ref.
35585 23040	- Buoy 72	29-58-35.641N 093-49-51.205W				Red nun with yellow square.	
35590 23035	- Buoy 71	29-58-39.753N 093-49-53.030W				Green can with yellow triangle.	
35595 23030	- Buoy 70	29-58-28.857N 093-50-12.683W				Red nun with yellow square.	
35600 23025	- Buoy 69	29-58-32.889N 093-50-15.056W				Green can with yellow triangle.	
35605 23020	- Buoy 68	29-58-22.049N 093-50-33.380W				Red nun with yellow square.	
35610 23015	- Buoy 67	29-58-27.455N 093-50-36.641W				Green can with yellow triangle.	
35615 23005	- N RANGE FRONT LIGHT	29-58-02.241N 093-51-44.678W	Q G (NIGHT) Q W (DAY)	35 38		On skeleton tower on piles.	For westbound traffic.
35620 23010	- N RANGE REAR LIGHT 984 yards, 250.1° from front light.	29-57-52.328N 093-52-16.124W	Iso G 6s (NIGHT) Iso W 6s (DAY)	91 89		On skeleton tower on piles.	Range is not effective inland of Sabine-Neches Canal Buoys 75 and 76.
35625 23000	- LIGHT 66	29-58-04.726N 093-51-08.258W	FI R 2.5s	17	4	TR-SY on pile.	Ra ref.
35630 22970	- M UPPER RANGE FRONT LIGHT	29-58-15.930N 093-51-10.234W	Q W	29		On skeleton tower.	For upbound traffic. Visible 2° each side of rangeline. Lighted through 24 hours.
35635 22975	- M UPPER RANGE REAR LIGHT 745 yards, 020.1° from front light.	29-58-37.595N 093-51-01.160W	Iso W 6s	40		On skeleton tower on piles. On same structure as Neches River Outer Range R Rear Light.	
35640 22995	- LIGHT 65	29-57-57.268N 093-51-25.028W	FI G 4s	17	4	SG-TY on pile.	
35645 22985	- Buoy 64A	29-57-33.945N 093-51-21.876W				Red nun with yellow square.	
35650 22980	- LIGHT 64	29-56-56.539N 093-51-39.219W	FI R 4s	17	4	TR-SY on pile.	Ra ref.

(1) No.	(2) Name and Location	(3) Position	(4) Characteristic	(5) Height	(6) Range	(7) Structure	(8) Remarks
INTRACOASTAL WATERWAY (Texas) - Eighth District							
ELLENDER TO GALVESTON BAY (Chart 11331)							
New Orleans - Port Arthur							
Sabine-Neches Canal							
35655 22955	- K RANGE FRONT LIGHT	29-56-04.503N 093-52-05.174W	Q W (NIGHT) Q W (DAY)	32 32			
35660 22960	- K RANGE FRONT PASSING LIGHT	29-56-04.503N 093-52-05.174W	FI R 2.5s	15	3	On same structure as Neches Canal Range K Front Light.	
35665 22965	- K RANGE REAR LIGHT 1088 yards, 197.4° from front light.	29-55-34.119N 093-52-17.861W	Iso W 6s (NIGHT) Iso W 6s (DAY)	53 70			Visible only on rangeline. Lighted throughout 24 hours.
35670 22945	- L RANGE FRONT LIGHT	29-56-35.681N 093-51-46.487W	Q W	32		KRW-I on skeleton tower on piles.	
35675 22950	- L RANGE REAR LIGHT 955 yards, 037.4° from front light.	29-56-58.215N 093-51-26.720W	Iso W 6s	56		KRW on skeleton tower on piles.	
35680 22940	- LIGHT 62	29-55-43.922N 093-52-26.869W	FI R 4s	17	4	TR-SY on pile.	
35685 22935	- LIGHT 60	29-54-55.639N 093-53-10.671W	FI R 2.5s	17	4	TR-SY on pile.	
35690 22930	- LIGHT 58	29-54-36.426N 093-53-29.107W	FI R 4s	17	3	TR-SY on pile.	Ra ref.
35695 22925	- LIGHT 56	29-54-06.077N 093-53-55.435W	FI R 4s	17	4	TR-SY on pile.	
35700 22920	- LIGHT 54	29-53-27.591N 093-54-37.305W	FI R 4s	17	4	TR-SY on pile.	
35705 22915	- LIGHT 52A	29-51-36.280N 093-56-12.681W	FI R 2.5s	17	4	TR-SY on pile.	Ra ref.
35710 22905	- H RANGE FRONT LIGHT	29-52-05.850N 093-55-49.149W	Q R	42		KRW-I on skeleton tower on block.	For upbound traffic. Visible 2° each side of rangeline.
35715 22910	- H RANGE REAR LIGHT 326 yards, 040.0° from front light.	29-52-13.269N 093-55-42.005W	Iso R 6s	49		KRW on skeleton tower on concrete block.	
35720 22900	- LIGHT 52	29-50-45.186N 093-56-58.425W	Q R	17	4	TR-SY on pile.	
35725 22895	- LIGHT 51	29-50-48.705N 093-57-06.579W	FI G 4s	17	4	SG-TY on pile.	
35730 22890	- LIGHT 50A	29-50-20.229N 093-57-06.219W	FI R 4s	17	3	TR-SY on pile.	Ra ref.
35735 22885	- LIGHT 50	29-49-48.691N 093-57-12.346W	FI R 2.5s	17	4	TR-SY on pile.	Ra ref.
35740 22870	PORT ARTHUR CANAL LIGHT 49	29-49-23.511N 093-57-45.226W	FI G 4s	17	4	SG-SY on pile.	
35742	GT LOGISTICS BARGE DOCK LIGHTS (2)	29-51-40.610N 093-59-26.710W	FI R 2.5s			Marks upstream and downstream dock pilings.	Private aid.
Mc Faddin Wildlife Refuge							
35745	- Danger Daybeacon A	29-44-40.440N 094-04-43.420W				NW on pile worded DANGER ROCK.	Marks rock groin. Private aid.
35750	- Danger Daybeacon B	29-44-35.810N 094-04-50.080W				NW on pile worded DANGER ROCK.	Marks rock groin. Private aid.
35755	- Danger Daybeacon C	29-44-18.170N 094-05-15.220W				NW on pile worded DANGER ROCK.	Marks rock groin . Private aid.
35760	- Danger Daybeacon D	29-44-00.210N 094-05-39.560W				NW on pile worded DANGER ROCK.	Marks rock groin. Private aid.
Sabine-Neches Canal							
35765	U.S. DEPT. OF ENERGY RAW WATER INTAKE LIGHTS (2)	29-40-58.000N 094-11-41.000W	FI R 2.5s	13		On fenders.	Private aid.

(1) No.	(2) Name and Location	(3) Position	(4) Characteristic	(5) Height	(6) Range	(7) Structure	(8) Remarks
INTRACOASTAL WATERWAY (Texas) - Eighth District							
ELLENDER TO GALVESTON BAY (Chart 11331)							
Port Arthur - Galveston							
East Bay Bayou							
35770	- LIGHT 1	29-33-16.269N 094-27-53.420W	FI G 4s	17	4	SG-SY on pile.	Ra ref.
35775	- LIGHT 2	29-33-11.686N 094-28-02.369W	FI R 2.5s	17	3	TR-TY on pile.	Ra ref.
35780	- LIGHT 3	29-33-09.466N 094-27-59.378W	FI G 2.5s	17	3	SG-SY on pile.	Ra ref.
35785	- LIGHT 5	29-32-59.132N 094-28-07.015W	FI G 4s	17	3	SG-SY on pile.	Ra ref.
35790	- LIGHT 6	29-32-50.923N 094-28-17.210W	FI R 2.5s	17	3	TR-TY on pile.	Ra ref.
35795	- LIGHT 7	29-32-47.709N 094-28-15.444W	FI G 2.5s	17	3	SG-SY on pile.	Ra ref.
35800	- LIGHT 8	29-32-40.129N 094-28-25.428W	FI R 4s	17	3	TR-TY on pile.	Ra ref.
Rollover Bay							
35805	- Buoy 1	29-31-29.716N 094-29-17.940W				Green can with yellow square.	
35810	- <i>Lighted Buoy 2</i>	29-31-32.864N 094-29-18.981W	Q R		3	Red nun with yellow triangle.	
35815	- RANGE FRONT LIGHT	29-31-35.375N 094-29-06.802W	Q G	17		KRW-I on pile.	Visible all around; higher intensity 14° each side of rangeline.
35820	- RANGE REAR LIGHT 443 yards, 065.1° from front light.	29-31-40.454N 094-28-52.912W	Iso G 6s	32		KRW-I on skeleton tower.	Range is not effective west of Rollover Bay Light 14.
35825.01	- LIGHT 3	29-31-23.405N 094-29-36.526W	FI G 2.5s	17	3	SG-SY on pile.	Ra ref.
35830.01	- LIGHT 4	29-31-25.619N 094-29-37.356W	FI R 2.5s	17	3	TR-TY on pile.	Ra ref.
35835	- <i>Lighted Buoy 5</i>	29-31-17.319N 094-29-53.035W	FI G 4s		3	Green can with yellow square.	
35840	- <i>Lighted Buoy 6</i>	29-31-19.691N 094-29-54.298W	FI R 4s		3	Red nun with yellow triangle.	
35845	- <i>Lighted Buoy 7</i>	29-31-12.089N 094-30-06.872W	FI G 6s		3	Green can with yellow square.	
35850	- <i>Lighted Buoy 8</i>	29-31-14.403N 094-30-08.493W	FI R 6s		3	Red nun with yellow triangle.	
35855.01	- LIGHT 9	29-31-05.467N 094-30-24.919W	FI G 2.5s	17	3	SG-SY on pile.	Ra ref.
35860.01	- LIGHT 10	29-31-08.485N 094-30-25.656W	FI R 2.5s	17	3	TR-TY on pile.	Ra ref.
35865	- <i>Lighted Buoy 11</i>	29-31-00.684N 094-30-38.494W	FI G 4s		3	Green can with yellow square.	
35870	- <i>Lighted Buoy 12</i>	29-31-03.299N 094-30-40.172W	FI R 4s		3	Red nun with yellow triangle.	
35875	- LIGHT 14	29-31-00.264N 094-30-50.482W	Q R	17	3	TR-TY on pile.	Ra ref.
Bolivar Peninsula							
35895	- LIGHT 4	29-25-51.216N 094-42-46.299W	FI R 4s	17	3	TR-TY on pile.	Ra ref.
35900	GALVESTON BAY OPERATING LOADING DOCK LIGHT	29-22-54.150N 094-46-28.410W	FI W 2.5s			Marks loading dock.	Private aid.
35910	- LIGHT 13A	29-22-41.002N 094-46-35.165W	FI G 2.5s	17	5	SG-SY on pile.	
35915	- LIGHT 14	29-22-44.369N 094-46-39.323W	FI R 2.5s	17	4	TR-TY on pile.	
35920	- LIGHT 15A	29-22-33.137N 094-46-43.918W	Q G	17	4	SG-SY on pile.	
35925	- LIGHT 16A	29-22-37.106N 094-46-47.946W	Q R	17	3	TR-TY on pile.	
35930	- <i>Lighted Buoy 17</i>	29-22-20.719N 094-46-57.204W	FI G 2.5s		4	Green can with yellow square.	

(1) No.	(2) Name and Location	(3) Position	(4) Characteristic	(5) Height	(6) Range	(7) Structure	(8) Remarks
INTRACOASTAL WATERWAY (Texas) - Eighth District							
ELLENDER TO GALVESTON BAY (Chart 11331)							
Port Arthur - Galveston							
Bolivar Peninsula							
35935	- Lighted Buoy 18	29-22-25.269N 094-47-00.947W	FI R 2.5s		4	Red nun with yellow triangle.	
35940	- Lighted Buoy 19	29-22-15.653N 094-47-04.354W	Q G		4	Green with yellow square.	AIS: MMSI 993682674
35942	- 19A V-AIS	29-22-07.979N 094-47-09.970W					AIS: MMSI 993682785
35945	- Lighted Buoy 20	29-22-22.523N 094-47-06.983W	Q R		4	Red with yellow triangle.	AIS: MMSI 993682791
35947	- 22 V-AIS	29-22-18.303N 094-47-13.419W					AIS: MMSI 993682680
GALVESTON BAY ENTRANCE (Chart 11324)							
Galveston-Freeport							
Galveston-Freeport Cutoff Channel							
35950	- Buoy 3	29-21-22.308N 094-48-25.314W				Green can with yellow square.	
35955	- Buoy 5	29-21-18.044N 094-48-32.103W				Green can with yellow square.	
35965	- LIGHT 7 75 feet outside channel limit.	29-21-09.910N 094-48-44.461W	FI G 4s	17	4	SG-SY on pile.	Ra ref.
35970	- LIGHT 9 50 feet outside channel limit.	29-20-45.292N 094-49-16.303W	FI G 4s	17	4	SG-SY on pile.	Ra ref.
35975	- Buoy 11	29-20-24.174N 094-49-47.544W				Green can with yellow square.	
35980	- Buoy 12	29-20-27.120N 094-49-51.306W				Red nun with yellow triangle.	
35985	- Buoy 11A	29-20-02.931N 094-50-16.655W				Green can with yellow square.	
35990	- Buoy 12A	29-20-06.350N 094-50-20.754W				Red nun with yellow triangle.	
35995	- LIGHT 13	29-19-39.866N 094-50-49.743W	FI G 2.5s	17	4	SG-SY on pile.	Ra ref.
36000	- Buoy 13A	29-19-25.465N 094-51-11.058W				Green can with yellow square.	
36005	- LIGHT 14	29-19-42.866N 094-50-54.743W	FI R 2.5s	17	5	TR-TY on pile.	Ra ref.
36010	- Buoy 14A	29-19-28.362N 094-51-14.740W				Red nun with yellow triangle.	
36015	- Buoy 15	29-19-01.386N 094-51-45.601W				Green can with yellow square.	
36020	- Buoy 16	29-19-04.578N 094-51-48.982W				Red nun with yellow triangle.	
36025	- LIGHT 17	29-18-39.121N 094-52-16.352W	FI G 4s	17	5	SG-SY on pile.	Ra ref.
36030	- LIGHT 18	29-18-42.974N 094-52-20.539W	FI R 4s	17	4	TR-TY on pile.	Ra ref.
36035	- Junction Buoy	29-18-32.260N 094-52-25.963W				Green can with red band and yellow square.	
36040	- Buoy 20	29-18-31.271N 094-52-36.374W				Red nun with yellow triangle.	
36045 36290	- Buoy 22	29-18-23.868N 094-52-45.745W				Red nun with yellow triangle.	
Galveston Channel							
36050	BOLIVAR POINT LIGHT 21	29-21-28.883N 094-46-44.740W	FI G 4s	17	4	SG-SY on pile.	
36055 23900	Houston Ship Channel Entrance Lighted Buoy 18	29-21-05.431N 094-46-58.678W	Q R		3	Red with yellow square.	
36060 23825	Pelican Island Spit Shoal Lighted Buoy P	29-20-29.404N 094-46-24.089W	FI (2+1)G 6s		4	Green with red bands.	
36065 23865	- Lighted Buoy 1 50 feet outside channel limit.	29-20-16.366N 094-46-11.234W	FI G 4s		4	Green with yellow square.	
36070 23870	- LIGHT 2	29-20-14.828N 094-46-35.783W	Q R	17	3	TR-TY on pile.	Ra ref.

(1) No.	(2) Name and Location	(3) Position	(4) Characteristic	(5) Height	(6) Range	(7) Structure	(8) Remarks
INTRACOASTAL WATERWAY (Texas) - Eighth District							
GALVESTON BAY ENTRANCE (Chart 11324)							
Galveston-Freeport							
Galveston Channel							
36075 23880	- LIGHT 3	29-19-47.366N 094-46-28.734W	FI G 2.5s	17	4	SG-SY on pile.	Ra ref.
36080 23885	GRASSO MARINE DOCK LIGHTS (2)	29-19-24.000N 094-46-52.000W	FI R 2.5s	15		On end of dock.	Private aid.
36085 23890	GALVESTON ISLAND MARINA LIGHT	29-19-03.500N 094-46-40.000W	Q R	6			Private aid.
36087 23897	TEXAS INTERNATIONAL TERMINALS TURNING DOLPHIN EAST	29-18-33.976N 094-49-14.682W	FI W 2.5s	15		On dolphin.	Private aid.
36088 23898	TEXAS INTERNATIONAL TERMINALS TURNING DOLPHIN WEST	29-18-35.147N 094-49-20.155W				On dolphin.	Private aid.
36090	HOUSTON LIGHTING AND POWER SOUTH TOWER LIGHT	29-18-36.000N 094-49-27.000W	Q G	26		On dolphin.	Private aid.
36095	HOUSTON LIGHTING AND POWER NORTH TOWER LIGHT	29-18-39.000N 094-49-25.000W	Q R	26		On dolphin.	Private aid.
Galveston-Freeport							
36100.01	- LIGHT 1	29-18-37.459N 094-49-51.271W	FI G 4s	17	3	SG-SY on pile.	Ra ref.
36105	- LIGHT 2 150 feet outside channel limit.	29-18-40.622N 094-49-51.670W	FI R 4s	17	3	TR-TY on pile.	
36110	- LIGHT 3	29-18-32.728N 094-50-16.253W	FI G 2.5s	17	3	SG-SY on pile.	Ra ref.
36115	- LIGHT 4	29-18-35.914N 094-50-16.154W	FI R 2.5s	17	3	TR-TY on pile.	
36120	- LIGHT 5	29-18-27.100N 094-50-48.013W	FI G 4s	17	3	SG-SY on pile.	
36125	- LIGHT 6	29-18-29.973N 094-50-48.928W	FI R 4s	17	3	TR-TY on pile.	Ra ref.
36130.01	- LIGHT 7	29-18-25.125N 094-51-01.844W	Q G	17	3	SG-SY on pile.	Ra ref.
36135.01	- LIGHT 8	29-18-28.357N 094-51-01.573W	Q R	17	3	TR-TY on pile.	Ra ref.
36140 36305	- B&C RANGE FRONT LIGHT	29-18-32.174N 094-52-41.588W	Q R	17		KRW-I on pile structure. On same structure as Range C Front Light.	Visible all around; higher intensity on rangeline.
36145	- B RANGE REAR LIGHT 843.9 yards, 272.9° from front light.	29-18-33.447N 094-53-10.161W	Iso R 6s	35		KRW-I on skeleton tower.	
36150	- LIGHT 9	29-18-26.315N 094-51-21.126W	FI G 6s	17	3	SG-SY on pile.	Ra ref.
36155	- LIGHT 10	29-18-29.371N 094-51-20.575W	FI R 6s	17	3	TR-TY on pile.	
Pier 77 Channel							
36215	- Buoy 3	29-17-54.780N 094-51-21.120W				Green can.	Private aid.
36220	- Buoy 4	29-17-57.540N 091-51-26.640W				Red nun.	Private aid.
36225	- Buoy 7	29-17-53.400N 094-51-28.800W				Green can.	Private aid.
36230	- Buoy 9	29-17-53.640N 094-51-31.500W				Green can.	Private aid.
36235	- Buoy 10	29-17-56.340N 094-51-32.100W				Red nun.	Private aid.
36240	- Buoy 12	29-17-52.860N 094-51-32.880W				Red nun.	Private aid.
36245	- Buoy 13	29-17-49.260N 094-51-30.000W				Green can.	Private aid.
36250	- Buoy 14	29-17-48.900N 094-51-32.220W				Red nun.	Private aid.

(1) No.	(2) Name and Location	(3) Position	(4) Characteristic	(5) Height	(6) Range	(7) Structure	(8) Remarks
INTRACOASTAL WATERWAY (Texas) - Eighth District							
GALVESTON BAY ENTRANCE (Chart 11324)							
Galveston-Freeport							
36255.01	- LIGHT 11	29-18-27.935N 094-51-45.835W	FI G 2.5s	17	3	SG-SY on pile.	Ra ref.
36260.01	- LIGHT 12	29-18-30.571N 094-51-45.748W	FI R 2.5s	17	3	TR-TY on pile.	Ra ref.
36265	- LIGHT 14	29-18-31.305N 094-52-00.509W	FI R 4s	17	3	TR-TY on pile.	
36270	- LIGHT 15	29-18-29.176N 094-52-13.532W	Q G	17	3	SG-SY on pile.	Ra ref.
36275	- LIGHT 17	29-18-29.033N 094-52-22.872W	FI G 2.5s	17	3	SG-SY on pile.	
36280	- LIGHT 19	29-18-26.609N 094-52-32.502W	FI G 4s	17	3	SG-SY on pile.	Ra ref.
36285	- LIGHT 21	29-18-22.108N 094-52-39.665W	FI G 6s	17	3	SG-SY on pile.	Ra ref.
36290 36045	- Cutoff Channel Buoy 22	29-18-23.868N 094-52-45.745W				Red nun with yellow triangle.	
36295	- Buoy 23	29-18-13.848N 094-52-49.789W				Green can with yellow square.	
36300	- Buoy 24	29-18-12.906N 094-52-55.775W				Red nun with yellow triangle.	
36305 36140	- B&C RANGE FRONT LIGHT	29-18-32.174N 094-52-41.588W	Q R	17		KRW-I on pile structure. On same structure as Range C Front Light.	Visible all around; higher intensity on rangeline.
36310	- C RANGE REAR LIGHT 835 yards, 029.3° from front light.	29-18-53.858N 094-52-27.681W	Iso R 6s	35		KRW-I on skeleton tower on piles.	
36315	- Buoy 25	29-17-58.786N 094-53-01.023W				Green can with yellow square.	
36320	- Buoy 26	29-18-02.185N 094-53-04.530W				Red nun with yellow triangle.	
GALVESTON BAY TO CEDAR LAKES (Chart 11322)							
Galveston-Freeport							
36325	- Buoy 27	29-17-34.798N 094-53-16.096W				Green can with yellow square.	
36330	- Buoy 28	29-17-37.093N 094-53-18.311W				Red nun with yellow triangle.	
Offatts Bayou Entrance Channel							
36335	- Daybeacon 1	29-17-23.760N 094-53-19.905W				SG on pile.	Ra ref.
36340	- Daybeacon 2	29-17-21.809N 094-53-20.744W				TR on pile.	Ra ref.
36350	- Daybeacon 3	29-17-16.005N 094-53-15.235W				SG on pile.	Ra ref.
36352	- Daybeacon 4	29-17-17.011N 094-53-18.533W				TR on pile.	Ra ref.
36355	- Daybeacon 5	29-17-09.172N 094-53-10.980W				SG on pile.	Ra ref.
36360	- Daybeacon 6	29-17-09.570N 094-53-15.247W				TR on pile.	Ra ref.
36365	- Daybeacon 7	29-16-58.698N 094-53-05.121W				SG on pile.	
36370	- Daybeacon 8	29-16-54.957N 094-53-08.104W				TR on pile.	
36375	- Daybeacon 9	29-16-52.060N 094-53-03.145W				SG on pile.	
36380	- Daybeacon 10	29-16-49.611N 094-53-05.365W				TR on pile.	Ra ref.
36385	- Daybeacon 11	29-16-44.961N 094-52-57.905W				SG on pile.	
36390	- Daybeacon 12	29-16-42.701N 094-53-00.337W				TR on pile.	Ra ref.

(1) No.	(2) Name and Location	(3) Position	(4) Characteristic	(5) Height	(6) Range	(7) Structure	(8) Remarks
INTRACOASTAL WATERWAY (Texas) - Eighth District							
GALVESTON BAY TO CEDAR LAKES (Chart 11322)							
Galveston-Freeport							
36395	Galveston Airport Channel Daybeacon 2	29-16-34.801N 094-52-54.197W				TR on pile.	
36400	Galveston Airport Channel Daybeacon 4	29-16-25.695N 094-52-47.228W				TR on pile.	
Offatts Bayou Entrance Channel							
36405	- Daybeacon 14	29-16-42.252N 094-52-56.679W				TR on pile.	Ra ref.
36410	- Daybeacon 16	29-16-41.416N 094-52-46.644W				TR on pile.	
36415	- Daybeacon 18	29-16-43.297N 094-52-37.184W				TR on pile.	
36420	- Daybeacon 20	29-16-44.881N 094-52-27.178W				TR on piles.	Ra ref.
36425	- Daybeacon 22	29-16-44.691N 094-52-06.251W				TR on pile.	
36430	- Daybeacon 24	29-16-49.468N 094-51-48.703W				TR on pile.	Ra ref.
36435	- Daybeacon 26	29-16-56.485N 094-51-34.214W				TR on pile.	Ra ref.
36437	PELICAN REST MARINA NORTHWEST DANGER LIGHTS (2)	29-16-59.340N 094-51-25.790W	Fl W 2.5s			Marks floating dock structure.	Private aid.
36437.01	PELICAN REST MARINA SOUTHEAST DANGER LIGHTS (3)	29-16-58.950N 094-51-22.960W	Fl W 2.5s			Marks floating dock structure.	Private aid.
36437.02	PELICAN REST MARINA PILING LIGHTS (2)	29-17-00.870N 094-51-17.460W	Fl W 2.5s			Marks perimeter piles.	Private aid.
36438	- Daybeacon 26A	29-16-53.588N 094-51-28.226W				TR on pile.	
36440	- Daybeacon 28	29-16-53.764N 094-51-19.745W				TR on pile.	
Galveston-Freeport							
36445	Offatts Bayou Daybeacon 1	29-17-02.784N 094-50-32.399W				SG on pile.	Ra ref.
36450	Offatts Bayou Daybeacon 2	29-16-58.644N 094-50-22.141W				TR on pile.	Ra ref.
Tiki Island Channel							
36455	- Daybeacon 1	29-17-33.180N 094-53-30.840W				SG on pile.	Private aid.
36460	- Daybeacon 2	29-17-34.500N 094-53-29.880W				TR on pile.	Private aid.
36465	- Daybeacon 3	29-17-35.640N 094-53-35.460W				SG on pile.	Private aid.
36470	- Daybeacon 4	29-17-37.200N 094-53-34.380W				TR on pile.	Private aid.
36475	- Daybeacon 5	29-17-41.640N 094-53-45.720W				SG on pile.	Private aid.
36480	- Daybeacon 6	29-17-42.720N 094-53-45.240W				TR on pile.	Private aid.
36485	- Daybeacon 7	29-17-45.840N 094-53-53.340W				SG on pile.	Private aid.
36490	- Daybeacon 8	29-17-47.880N 094-53-55.080W				TR on pile.	Private aid.
36495	- Daybeacon 9	29-17-51.360N 094-54-03.780W				SG on pile.	Private aid.
36500	- Daybeacon 10	29-17-51.240N 094-54-01.620W				TR on pile.	Private aid.
36505	- Daybeacon 11	29-17-54.000N 094-54-08.820W				SG on pile.	Private aid.
36510	- Daybeacon 12	29-17-55.920N 094-54-09.420W				TR on pile.	Private aid.

(1) No.	(2) Name and Location	(3) Position	(4) Characteristic	(5) Height	(6) Range	(7) Structure	(8) Remarks
INTRACOASTAL WATERWAY (Texas) - Eighth District							
GALVESTON BAY TO CEDAR LAKES (Chart 11322)							
Galveston-Freeport							
36515	- D RANGE FRONT LIGHT	29-16-57.228N 094-53-42.013W	Q G	20		KRW-I on pile structure on same structure as Range E Front Light.	For westbound traffic. Visible all around; higher intensity on rangeline.
36520	- D RANGE REAR LIGHT 840 yards, 207.2° from front light.	29-16-35.451N 094-53-55.880W	Iso G 6s	40		KRW-I on skeleton tower.	
36525.01	- LIGHT 30	29-17-28.589N 094-53-24.606W	FI R 2.5s	17	3	TR-TY on pile.	Ra ref.
36530	- Buoy 32	29-17-18.868N 094-53-33.447W				Red nun with yellow triangle.	
36535.01	- LIGHT 33	29-17-07.380N 094-53-38.766W	FI G 2.5s	17	3	SG-SY on pile.	Ra ref.
36540.01	- LIGHT 34	29-17-11.915N 094-53-41.667W	Q R	17	3	TR-TY on pile.	Ra ref.
36545	- Buoy 35	29-17-02.529N 094-53-49.940W				Green can with yellow square.	
36550	- Buoy 36	29-17-07.894N 094-53-51.813W				Red nun with yellow triangle.	
36555	- Buoy 37	29-17-01.209N 094-54-01.549W				Green can with yellow square.	
36560	- Buoy 38	29-17-06.424N 094-54-02.027W				Red nun with yellow triangle.	
36565.01	- LIGHT 39	29-17-03.221N 094-54-13.515W	FI G 2.5s	17	3	SG-SY on pile.	Ra ref.
36570.01	- LIGHT 40	29-17-07.291N 094-54-12.474W	Q R	17	3	TR-TY on pile.	Ra ref.
36585	- E RANGE FRONT LIGHT	29-16-57.228N 094-53-42.013W	Q W	15		KRW-I on pile structure; on same structure as Range D Front Light.	For eastbound traffic. Visible all around; higher intensity on rangeline.
36590	- E RANGE REAR LIGHT 832 yards, 104.5° from front light.	29-16-50.244N 094-53-14.986W	Iso G 6s	38		KRW-I on skeleton tower.	
36595	- Buoy 41	29-17-07.640N 094-54-30.723W				Green can with yellow square.	
36600	- Buoy 42	29-17-11.428N 094-54-31.614W				Red nun with yellow triangle.	
36605	- Buoy 43	29-17-15.273N 094-54-59.545W				Green can with yellow square.	
36610	- Buoy 44	29-17-19.033N 094-54-58.723W				Red nun with yellow triangle.	
36615	- Buoy 45	29-17-19.647N 094-55-16.189W				Green can with yellow square.	
36620	- Buoy 46	29-17-21.610N 094-55-07.204W				Red nun with yellow triangle.	
36625	- LIGHT 47	29-17-19.507N 094-55-21.907W	FI G 4s	17	4	SG-SY on pile.	Ra ref.
36630	- Buoy 48	29-17-23.478N 094-55-15.429W				Red nun with yellow triangle.	
36635	- Buoy 49	29-17-19.486N 094-55-30.182W				Green can with yellow square.	
36640.01	- LIGHT 50	29-17-22.424N 094-55-31.152W	FI R 2.5s	17	3	TR-TY on pile.	Ra ref.
36645	- F RANGE FRONT LIGHT	29-17-24.939N 094-55-04.455W	Q W	15		KRW-I on pile structure.	For eastbound traffic.
36650	- F RANGE REAR LIGHT 935 yards, 079.9° from front light.	29-17-29.804N 094-54-33.248W	Iso W 6s	35		KRW-I on skeleton tower on piles.	
36655	- Buoy 51	29-17-17.463N 094-55-43.289W				Green can with yellow square.	
36660.01	- LIGHT 52	29-17-21.071N 094-55-43.085W	FI R 4s	17	3	TR-TY on pile.	Ra ref.
36665	- Buoy 53	29-17-11.858N 094-56-19.981W				Green can with yellow square.	

(1) No.	(2) Name and Location	(3) Position	(4) Characteristic	(5) Height	(6) Range	(7) Structure	(8) Remarks
INTRACOASTAL WATERWAY (Texas) - Eighth District							
GALVESTON BAY TO CEDAR LAKES (Chart 11322)							
Galveston-Freeport							
36670	- Buoy 54	29-17-14.898N 094-56-20.345W				Red nun with yellow triangle.	
36675	- Buoy 55	29-17-08.799N 094-56-41.560W				Green can with yellow square.	
36680	- Buoy 56	29-17-11.682N 094-56-42.024W				Red nun with yellow triangle.	
36685	- Buoy 57	29-17-05.457N 094-57-03.497W				Green can with yellow square.	
36690	- Buoy 58	29-17-08.192N 094-57-03.750W				Red nun with yellow triangle.	
36695	- Buoy 59	29-17-01.438N 094-57-31.583W				Green can with yellow square.	
Harborwalk Entrance East							
36700	- Buoy 1	29-17-05.960N 094-57-31.100W				Green can.	Private aid.
36705	- Buoy 2	29-17-06.190N 094-57-28.860W				Red nun.	Private aid.
36710	- Buoy 3	29-17-08.660N 094-57-31.460W				Green can.	Private aid.
36715	- Buoy 4	29-17-08.900N 094-57-29.220W				Red nun.	Private aid.
36720	- Buoy 5	29-17-11.420N 094-57-31.830W				Green can.	Private aid.
36725	- Buoy 6	29-17-11.650N 094-57-29.590W				Red nun.	Private aid.
36730	- Buoy 7	29-17-14.290N 094-57-32.000W				Green can.	Private aid.
36735	- Buoy 8	29-17-14.300N 094-57-29.750W				Red nun.	Private aid.
36740	- Buoy 9	29-17-17.070N 094-57-32.020W				Green can.	Private aid.
36745	- Buoy 10	29-17-17.070N 094-57-29.760W				Red nun.	Private aid.
36750	- Buoy 11	29-17-20.650N 094-57-32.190W				Green can.	Private aid.
36755	- Buoy 12	29-17-19.810N 094-57-29.770W				Red nun.	Private aid.
36760	- Buoy 14	29-17-22.230N 094-57-30.890W				Red nun.	Private aid.
Galveston-Freeport							
36765	- Buoy 60	29-17-04.135N 094-57-32.344W				Red nun with yellow triangle.	
36770	- Buoy 61	29-16-58.265N 094-57-53.154W				Green can with yellow square.	
Harborwalk Entrance West							
36775	- Buoy 1	29-17-02.390N 094-57-56.780W				Green can.	Private aid.
36780	- Buoy 2	29-17-02.590N 094-57-55.680W				Red nun.	Private aid.
36785	- Buoy 3	29-17-04.760N 094-57-57.350W				Green can.	Private aid.
36790	- Buoy 4	29-17-04.960N 094-57-56.240W				Red nun.	Private aid.
36795	- Buoy 5	29-17-07.130N 094-57-57.920W				Green can.	Private aid.
36800	- Buoy 6	29-17-07.690N 094-57-56.900W				Red nun.	Private aid.
36805	- Buoy 7	29-17-08.440N 094-57-59.230W				Green can.	Private aid.
Galveston-Freeport							
36810	- Buoy 62	29-17-00.870N 094-57-54.754W				Red nun with yellow triangle.	
36815.01	- LIGHT 63	29-16-51.148N 094-58-25.379W	Q G	17	3	SG-SY on pile.	Ra ref.

(1) No.	(2) Name and Location	(3) Position	(4) Characteristic	(5) Height	(6) Range	(7) Structure	(8) Remarks
INTRACOASTAL WATERWAY (Texas) - Eighth District							
GALVESTON BAY TO CEDAR LAKES (Chart 11322)							
Galveston-Freeport							
36820	- G RANGE FRONT LIGHT	29-16-54.152N 094-58-28.109W	Q W	15		KRW-I on pile.	For westbound traffic. Visible 2° each side of rangeline.
36825	- G RANGE REAR LIGHT 892 yards, 258° from front light.	29-16-49.681N 094-58-57.886W	Iso W 6s	35		KRW-I on skeleton tower.	Visible 2° each side of rangeline.
36830	- Buoy 75	29-11-48.196N 095-03-50.784W				Green can with yellow square.	
Delhide Cove							
36835	- Danger Daybeacon A	29-13-50.200N 094-57-07.000W				NW on pile. Worded: DANGER BREAKWATER.	Marks Geotext tube Breakwater. Private aid.
36840	- Danger Daybeacon B	29-13-50.400N 094-57-15.800W				NW on pile. Worded: DANGER BREAKWATER.	Marks Geotext tube Breakwater. Private aid.
36845	- Danger Daybeacon C	29-13-47.900N 094-57-20.100W				NW on pile. Worded: DANGER BREAKWATER.	Marks Geotext tube Breakwater. Private aid.
36850	- Danger Daybeacon D	29-13-44.400N 094-56-59.800W				NW on pile. Worded: DANGER BREAKWATER	Marks Geotext tube Breakwater. Private aid.
36855	- Danger Daybeacon E	29-13-47.700N 094-57-09.900W				NW on pile. Worded: DANGER BREAKWATER.	Marks Geotext tube Breakwater. Private aid.
36860	- Danger Daybeacon F	29-13-45.000N 094-57-20.300W				NW on pile. Worded: DANGER BREAKWATER.	Marks Geotext tube Breakwater. Private aid.
36865	- Danger Daybeacon G	29-13-39.300N 094-56-54.000W				NW on pile. Worded: DANGER BREAKWATER.	Marks Geotext tube Breakwater. Private aid.
36870	- Danger Daybeacon H	29-13-35.900N 094-56-43.200W				NW on pile. Worded: DANGER BREAKWATER.	Marks Geotext tube Breakwater. Private aid.
36875	- Danger Daybeacon I	29-13-26.100N 094-56-37.100W				NW on pile. Worded: DANGER BREAKWATER.	Marks Geotext tube Breakwater. Private aid.
36878	CITY OF GALVESTON ECHERT BAYOU OUTFALL DANGER LIGHT	29-13-18.370N 094-56-09.740W	Fl W 2.5s			Marks submerged wastewater outfall structure.	Private aid.
36879	TPWD Galveston Island State Park Danger Breakwater Daybeacon	29-13-02.056N 094-57-16.148W				Marks breakwater structure.	Private aid.
36879.01	TPWD Galveston Island State Park Danger Breakwater Daybeacon	29-13-03.684N 094-57-17.137W				Marks breakwater structure.	Private aid.
36879.02	TPWD Galveston Island State Park Danger Breakwater Daybeacon	29-13-09.713N 094-57-28.985W				Marks breakwater structure.	Private aid.
36879.03	TPWD Galveston Island State Park Danger Breakwater Daybeacon	29-13-08.027N 094-57-43.402W				Marks breakwater structure.	Private aid.
36879.04	TPWD Galveston Island State Park Danger Breakwater Daybeacon	29-12-54.527N 094-57-52.594W				Marks breakwater structure.	Private aid.
36879.05	TPWD Galveston Island State Park Danger Breakwater Daybeacon	29-12-46.784N 094-57-53.212W				Marks breakwater structure.	Private aid.
36879.06	TPWD Galveston Island State Park Danger Breakwater Daybeacon	29-12-45.913N 094-57-56.701W				Marks breakwater structure.	Private aid.
36879.07	TPWD Galveston Island State Park Danger Breakwater Daybeacon	29-12-51.520N 094-58-12.458W				Marks breakwater structure.	Private aid.
36879.08	TPWD Galveston Island State Park Danger Breakwater Daybeacon	29-12-47.988N 094-58-18.906W				Marks breakwater structure.	Private aid.

(1) No.	(2) Name and Location	(3) Position	(4) Characteristic	(5) Height	(6) Range	(7) Structure	(8) Remarks
INTRACOASTAL WATERWAY (Texas) - Eighth District							
GALVESTON BAY TO CEDAR LAKES (Chart 11322)							
Delhide Cove							
36879.09	TPWD Galveston Island State Park Danger Breakwater Daybeacon	29-12-45.256N 094-58-18.065W				Marks breakwater structure.	Private aid.
36879.11	TPWD Galveston Island State Park Danger Breakwater Daybeacon	29-12-45.732N 094-58-23.930W				Marks breakwater structure.	Private aid.
Galveston-Freeport							
Jamaica Beach Village Channel							
36880	- LIGHT 1	29-12-29.000N 094-59-30.000W	FI G 2.5s			SG on pile.	Private aid.
36885	- LIGHT 2	29-12-28.000N 094-59-31.000W	FI R 2.5s			TR on pile.	Private aid.
36890	- Daybeacon 3	29-12-20.000N 094-59-25.000W				SG on pile.	Private aid.
36895	- Daybeacon 4	29-12-19.000N 094-59-31.000W				TR on pile.	Private aid.
36900	- Daybeacon 5	29-12-12.000N 094-59-19.000W				SG on pile.	Private aid.
36905	- Daybeacon 6	29-12-11.000N 094-59-20.000W				TR on pile.	Private aid.
36910	- Daybeacon 7	29-12-05.000N 094-59-15.000W				SG on pile.	Private aid.
36915	- Daybeacon 8	29-12-04.000N 094-59-16.000W				TR on pile.	Private aid.
Galveston-Freeport							
36918	TPWD Bird Island Cove Danger Breakwater Daybeacon	29-11-04.057N 095-00-05.278W				Marks breakwater structure.	Private aid.
36918.01	TPWD Bird Island Cove Danger Breakwater Daybeacon	29-11-04.810N 095-00-15.903W				Marks breakwater structure.	Private aid.
36918.02	TPWD Bird Island Cove Danger Breakwater Daybeacon	29-11-06.864N 095-00-24.051W				Marks breakwater structure.	Private aid.
36918.03	TPWD Bird Island Cove Danger Breakwater Daybeacon	29-11-09.478N 095-00-32.739W				Marks breakwater structure.	Private aid.
36918.04	TPWD Bird Island Cove Danger Breakwater Daybeacon	29-11-06.784N 095-00-45.725W				Marks breakwater structure.	Private aid.
36918.05	TPWD Bird Island Cove Danger Breakwater Daybeacon	29-10-54.409N 095-00-54.157W				Marks breakwater structure.	Private aid.
36918.06	TPWD Bird Island Cove Danger Breakwater Daybeacon	29-10-41.984N 095-01-02.675W				Marks breakwater structure.	Private aid.
36918.07	TPWD Bird Island Cove Danger Breakwater Daybeacon	29-10-37.391N 095-01-10.550W				Marks breakwater structure.	Private aid.
36918.08	TPWD Bird Island Cove Danger Breakwater Daybeacon	29-10-30.911N 095-01-13.240W				Marks breakwater structure.	Private aid.
36919	<i>TWDB Lighted Scientific Monitoring Buoy WGB</i>	29-30-31.947N 094-41-21.723W	FI Y 2.5s			Marks data collection location.	Private aid.
36920	WEST BAY (TEXAS) LIGHT 2	29-11-36.428N 095-04-19.625W	FI R 2.5s	17	3	TR-TY on pile.	Ra ref.
36925	WEST BAY (TEXAS) LIGHT 3	29-11-33.737N 095-04-17.664W	FI G 2.5s	17	3	SG-SY on pile.	Ra ref.
36930	West Bay (Texas) Buoy 4	29-11-24.483N 095-04-37.553W				Red nun with yellow triangle.	
36935	West Bay (Texas) Buoy 5	29-11-21.953N 095-04-35.712W				Green can with yellow square.	
36940	West Bay (Texas) Buoy 6	29-11-10.946N 095-04-56.438W				Red nun with yellow triangle.	
36945	West Bay (Texas) Buoy 7	29-11-08.970N 095-04-54.527W				Green can with yellow square.	

(1) No.	(2) Name and Location	(3) Position	(4) Characteristic	(5) Height	(6) Range	(7) Structure	(8) Remarks
INTRACOASTAL WATERWAY (Texas) - Eighth District							
GALVESTON BAY TO CEDAR LAKES (Chart 11322)							
Galveston-Freeport							
36950	West Bay (Texas) Buoy 8	29-11-03.447N 095-05-07.353W				Red nun with yellow triangle.	
36955	West Bay (Texas) Buoy 9	29-11-01.500N 095-05-05.046W				Green can with yellow square.	
36960	West Bay (Texas) Buoy 10	29-10-54.618N 095-05-20.874W				Red nun with yellow triangle.	
36965	West Bay (Texas) Buoy 11	29-10-48.966N 095-05-23.632W				Green can with yellow square	
36970	West Bay (Texas) Buoy 12	29-10-42.639N 095-05-38.490W				Red nun with yellow triangle.	
36975	West Bay (Texas) Buoy 13	29-10-37.131N 095-05-41.210W				Green can with yellow square.	
36980	West Bay (Texas) Buoy 14	29-10-35.528N 095-05-50.689W				Red nun with yellow triangle.	
36985	WEST BAY (TEXAS) LIGHT 15	29-10-32.645N 095-05-49.981W	FI G 2.5s	17	3	SG-SY on pile.	
36990	West Bay (Texas) Buoy 16	29-10-33.097N 095-05-59.277W				Red nun with yellow triangle.	
Chocolate Bay							
36995	- Buoy 1	29-10-23.422N 095-06-38.601W				Green can with yellow square.	
37000	- Buoy 1A	29-10-17.811N 095-06-54.618W				Green can with yellow square.	
37005	- A RANGE FRONT LIGHT	29-10-25.836N 095-06-44.330W	Q W	18		KRW-I on pile.	For eastbound traffic. Visible all around; higher intensity on rangeline.
37005.1	- A RANGE FRONT LIGHT PASSING LIGHT	29-10-25.836N 095-06-44.330W	FI R 2.5s	15	3		On same structure as Chocolate Bay A Range Front Light.
37010	- A RANGE REAR LIGHT 824 yards, 053.5° from front light.	29-10-39.752N 095-06-21.377W	Iso W 6s	32		KRW-I on skeleton tower on piles.	Visible all around; higher intensity on rangeline.
37015	- LIGHT 3	29-10-10.046N 095-07-06.434W	FI G 2.5s	17	3	SG-SY on pile.	Ra ref.
37020	- LIGHT 4	29-10-13.432N 095-07-09.072W	FI R 2.5s	17	3	TR-TY on pile.	Ra ref.
37025	- Buoy 5	29-10-02.991N 095-07-19.554W				Green can with yellow square.	
37030	- LIGHT 7	29-09-54.158N 095-07-32.775W	FI G 4s	17	3	SG-SY on pile.	Ra ref.
37035	- LIGHT 8	29-09-57.889N 095-07-34.755W	FI R 4s	17	3	TR-TY on pile.	Ra ref.
Chocolate Bayou Channel							
37040	- North Entrance Junction Buoy E	29-09-47.159N 095-07-52.936W				Red nun with green band.	
37045	Chocolate Bay Buoy 10	29-09-51.882N 095-07-46.392W				Red nun.	
37050	Chocolate Bayou West Channel Buoy 1	29-09-43.090N 095-08-08.665W				Green can.	
37055	- Buoy 1	29-09-50.572N 095-07-58.477W				Green can.	
37060	- Buoy 2	29-09-53.565N 095-07-55.545W				Red nun.	
37065	Chocolate Bayou West Channel Buoy 2	29-09-42.069N 095-08-06.141W				Red nun.	
37070	Chocolate Bayou Junction Buoy C	29-09-52.624N 095-08-04.540W				Green can with red band.	
37075	- Buoy 4	29-09-56.800N 095-08-01.487W				Red nun.	
37080	Chocolate Bayou West Channel Buoy 3	29-09-53.715N 095-08-07.235W				Green can.	
37085	- LIGHT 5	29-10-09.711N 095-08-12.412W	FI G 2.5s	17	3	SG on pile.	Ra ref.

(1) No.	(2) Name and Location	(3) Position	(4) Characteristic	(5) Height	(6) Range	(7) Structure	(8) Remarks
INTRACOASTAL WATERWAY (Texas) - Eighth District							
GALVESTON BAY TO CEDAR LAKES (Chart 11322)							
Galveston-Freeport							
Chocolate Bayou Channel							
37090	- INNER A RANGE FRONT LIGHT	29-11-00.785N 095-08-24.830W	Q W	25		KRW on skeleton tower on pile.	Visible all around; higher intensity on rangeline.
37095	- INNER A RANGE REAR LIGHT 600 yards, 345.7° from front light.	29-11-18.046N 095-08-29.848W	Iso W 6s	36		KRW on skeleton tower on pile.	Visible all around; higher intensity on rangeline.
37100	- LIGHT 6	29-10-09.173N 095-08-09.121W	FI R 2.5s	17	3	TR on pile.	Ra ref.
37105	- Buoy 7	29-10-21.985N 095-08-15.111W				Green can.	
37110	- Buoy 8	29-10-22.113N 095-08-12.195W				Red nun.	
37115	- LIGHT 9	29-10-38.273N 095-08-20.795W	Q G	17	3	SG on pile.	Ra ref.
37120	- OUTER RANGE FRONT LIGHT 745 yards, 142.8° from front light.	29-10-27.253N 095-08-06.702W	Q W	25		KRW on skeleton tower on piles.	Visible all around; higher intensity on rangeline.
37125	- OUTER RANGE REAR LIGHT 745 yards, 142.8° from front light.	29-10-09.642N 095-07-51.455W	Iso W 6s	40		KRW on skeleton tower on piles.	Visible all around; higher intensity on rangeline.
37130	- LIGHT 10	29-10-39.998N 095-08-18.491W	Q R	17	3	TR on pile.	Ra ref.
37135	- LIGHT 12	29-10-49.666N 095-08-24.828W	FI R 4s	17	3	TR on pile.	Ra ref.
37140	- LIGHT 13	29-10-47.365N 095-08-26.331W	FI G 4s	17	3	SG on pile.	Ra ref.
37145	- LIGHT 15	29-11-03.368N 095-08-39.370W	FI G 2.5s	17	3	SG on pile.	Ra ref.
37150	- LIGHT 16	29-11-04.367N 095-08-37.247W	FI R 2.5s	17	3	TR on pile.	Ra ref.
37155	- LIGHT 17	29-11-19.095N 095-08-53.105W	FI G 6s	17	3	SG on pile.	Ra ref.
37160	- LIGHT 18	29-11-20.589N 095-08-51.308W	FI R 6s	17	3	TR on pile.	Ra ref.
37165	- Buoy 19	29-11-34.842N 095-09-07.941W				Green can.	
37170	- Buoy 20	29-11-36.201N 095-09-05.450W				Red nun.	
37175	- Buoy 21	29-11-44.055N 095-09-18.773W				Green can.	
37180	- Buoy 22	29-11-45.882N 095-09-16.778W				Red nun.	
37185	- Buoy 23	29-11-47.753N 095-09-25.423W				Green can.	
37190	- Buoy 24	29-11-49.882N 095-09-23.778W				Red nun.	
37195	- Buoy 25	29-11-50.357N 095-09-32.336W				Green can.	
37200	- Buoy 26	29-11-52.882N 095-09-30.778W				Red nun.	
37205	- Buoy 27	29-11-53.132N 095-09-49.169W				Green can.	
37210	- Buoy 28	29-11-55.376N 095-09-48.049W				Red nun.	
37215	- Daybeacon 30	29-11-57.385N 095-10-03.592W				TR on pile.	
37220	- Buoy 31	29-11-56.356N 095-10-20.008W				Green can.	
37225	- Buoy 32	29-11-58.881N 095-10-19.780W				Red nun.	

(1) No.	(2) Name and Location	(3) Position	(4) Characteristic	(5) Height	(6) Range	(7) Structure	(8) Remarks
INTRACOASTAL WATERWAY (Texas) - Eighth District							
GALVESTON BAY TO CEDAR LAKES (Chart 11322)							
Galveston-Freeport							
Chocolate Bayou Channel							
37230	- Daybeacon 34	29-12-04.736N 095-10-33.681W				TR on pile.	
37235	- Buoy 35	29-12-09.841N 095-10-53.396W				Green can.	
37240	- Buoy 36	29-12-11.546N 095-10-51.896W				Red nun.	
37245	- Buoy 37	29-12-20.795N 095-11-19.242W				Green can.	
37250	- Buoy 38	29-12-22.894N 095-11-18.203W				Red nun.	
37255	- LIGHT 39	29-12-31.507N 095-11-44.470W	FI G 4s	17	4	SG on pile.	
37260	- LIGHT 40	29-12-34.269N 095-11-42.694W	FI R 4s	17	3	TR on pile.	
37265	- Daybeacon 42	29-12-53.077N 095-12-40.786W				TR on pile.	
37270	- Daybeacon 43	29-13-00.737N 095-12-53.314W				SG on pile.	
37275	- Daybeacon 44	29-13-27.423N 095-13-02.068W				TR on pile.	
37280	- Daybeacon 45	29-13-33.940N 095-13-05.954W				SG on pile.	
Chocolate Bay							
37285	- Buoy 9	29-09-47.452N 095-07-44.709W				Green can with yellow square.	
37290	- Buoy 11	29-09-38.522N 095-07-59.330W				Green can with yellow square.	
37295	- Buoy 13	29-09-29.665N 095-08-14.065W				Green can with yellow square.	
37300	- Junction Buoy W	29-09-34.284N 095-08-13.514W				Red nun with green band.	
37305	- Buoy 15	29-09-18.159N 095-08-33.001W				Green can with yellow square.	
37310	- LIGHT 17	29-09-09.373N 095-08-46.756W	FI G 4s	17	3	SG-SY on pile.	Ra ref.
37315	- LIGHT 18	29-09-12.074N 095-08-50.196W	FI R 4s	17	3	TR-TY on pile.	Ra ref.
37320	- Buoy 19	29-09-01.486N 095-09-00.732W				Green can with yellow square.	
37325	- LIGHT 21	29-08-51.959N 095-09-15.833W	FI G 2.5s	17	3	SG-SY on pile.	Ra ref.
37330	- LIGHT 22	29-08-55.819N 095-09-16.920W	FI R 2.5s	17	3	TR-TY on pile.	Ra ref.
37335	- Buoy 23	29-08-44.308N 095-09-29.556W				Green can with yellow square.	
37337	LONE STAR OYSTER SPECIAL LIGHT A	29-08-06.000N 095-09-21.600W	FI Y 2.5s			Marks oyster farm perimeter corner point.	Private aid.
37337.01	LONE STAR OYSTER SPECIAL LIGHT B	29-08-06.710N 095-09-19.370W	FI Y 2.5s			Marks oyster farm perimeter corner point.	Private aid.
37337.02	LONE STAR OYSTER SPECIAL LIGHT C	29-08-02.810N 095-09-17.750W	FI Y 2.5s			Marks oyster farm perimeter corner point.	Private aid.
37337.03	LONE STAR OYSTER SPECIAL LIGHT D	29-08-02.090N 095-09-19.980W	FI Y 2.5s			Marks oyster farm perimeter corner point.	Private aid.
37340	- B RANGE FRONT LIGHT	29-08-35.391N 095-09-46.867W	Q W	26		KRW-I on tower.	Visible 1.5° each side of rangeline.
37345	- B RANGE REAR LIGHT 645 yards, 233.6° from front light.	29-08-24.504N 095-10-04.832W	Iso W 6s	30		KRW-I on skeleton tower on piles.	Visible 1.5° each side of rangeline.

(1) No.	(2) Name and Location	(3) Position	(4) Characteristic	(5) Height	(6) Range	(7) Structure	(8) Remarks
INTRACOASTAL WATERWAY (Texas) - Eighth District							
GALVESTON BAY TO CEDAR LAKES (Chart 11322)							
Galveston-Freeport							
Oyster Lake							
37350	- LIGHT 1	29-07-46.492N 095-10-32.367W	FI G 2.5s	17	4	SG-SY on pile.	Ra ref.
37355	- Buoy 2	29-07-37.890N 095-10-46.370W				Red nun with yellow triangle.	
37360	- Daybeacon 3	29-07-34.952N 095-10-44.751W				SG-SY on pile.	
37365	- Buoy 4	29-07-29.707N 095-10-55.514W				Red nun with yellow triangle.	
37370	- LIGHT 5	29-07-21.399N 095-10-59.766W	FI G 4s	17	4	SG-SY on pile.	Ra ref.
37375	BRAZORIA WILDLIFE REFUGE WAVE BARRIER LIGHT	29-04-57.430N 095-12-24.580W	FI R 2.5s			On wave barrier.	Private aid.
MISSISSIPPI - LOUISIANA - Eighth District							
GALVESTON BAY TO CEDAR LAKES (Chart 11322)							
Galveston-Freeport							
Christmas Bay							
37377.01	SANDERS PIER LIGHT	29-02-54.520N 095-09-56.660W	FI W 2.5s			Marks end of pier.	Private aid.
INTRACOASTAL WATERWAY (Texas) - Eighth District							
GALVESTON BAY TO CEDAR LAKES (Chart 11322)							
Galveston-Freeport							
37380 26960	FREEPORT ENTRANCE LIGHT 12	28-56-39.624N 095-18-21.390W	Q R	17	4	TR-SY on pile.	Ra ref.
37382 27011	FREEPORT ENTRANCE LIGHT 13	28-56-28.817N 095-18-32.431W	Q G	17	3	SG-SY on pile.	Ra ref.
37384 27012	FREEPORT HARBOR JUNCTION LIGHT FH	28-56-26.958N 095-18-49.081W	FI (2+1)G 6s	17	3	JG-TY on pile.	Ra ref.
CLEAR LAKES TO ESPIRITU SANTO BAY (Chart 11319)							
Freeport - Port O'Connor							
Matagorda Bay							
37405	- LIGHT 2	28-36-33.270N 096-10-10.184W	Q R	17	5	TR-TY on pile.	Ra ref.
37410	- LIGHT 3	28-35-41.754N 096-10-47.311W	FI G 4s	17	4	SG-SY on pile.	Ra ref.
37415	- Buoy 5	28-35-30.006N 096-10-57.215W				Green can with yellow square.	
37420	- Buoy 6	28-35-31.328N 096-10-59.403W				Red nun with yellow triangle.	
37425	- Buoy 7	28-35-17.622N 096-11-06.467W				Green can with yellow square.	
37430	- Buoy 8	28-35-18.947N 096-11-08.656W				Red nun with yellow triangle.	
37435	- Buoy 9	28-35-05.239N 096-11-15.720W				Green can with yellow square.	
37440	- Buoy 10	28-35-06.564N 096-11-17.908W				Red nun with yellow triangle.	
37445	- LIGHT 11 90 feet outside channel limit.	28-34-52.362N 096-11-24.129W	FI G 2.5s	17	3	SG-SY on pile.	
37450	- Buoy 12	28-34-54.180N 096-11-27.160W				Red nun with yellow triangle.	
37455	- Buoy 13	28-34-40.472N 096-11-34.222W				Green can with yellow square.	
37460	- Buoy 14	28-34-41.797N 096-11-36.411W				Red nun with yellow triangle.	
37465	- Buoy 15	28-34-28.088N 096-11-43.473W				Green can with yellow square.	
37470	- Buoy 16	28-34-29.413N 096-11-45.662W				Red nun with yellow triangle.	
37475	- Buoy 17	28-34-15.705N 096-11-52.725W				Green can with yellow square.	
37495	- LIGHT 19 90 feet outside channel limit.	28-34-02.829N 096-12-01.134W	FI G 4s	17	4	SG-SY on pile.	

(1) No.	(2) Name and Location	(3) Position	(4) Characteristic	(5) Height	(6) Range	(7) Structure	(8) Remarks
INTRACOASTAL WATERWAY (Texas) - Eighth District							
CLEAR LAKES TO ESPIRITU SANTO BAY (Chart 11319)							
Freeport - Port O'Connor							
Matagorda Bay							
37500	- Buoy 21	28-33-50.938N 096-12-11.225W				Green can with yellow square.	
37505	- Buoy 23	28-33-38.555N 096-12-20.476W				Green can with yellow square.	
37510	- Buoy 25	28-33-26.172N 096-12-29.725W				Green can with yellow square.	
37540	- LIGHT 27 90 feet outside the channel limit.	28-33-13.295N 096-12-38.133W	FI G 2.5s	17	3	SG-SY on pile.	
37545	- Buoy 29	28-33-01.405N 096-12-48.224W				Green can with yellow square.	
37548	- LIGHT 30	28-32-55.007N 096-13-02.222W	Q R	17	3	TR on pile.	
37550	- LIGHT 32	28-32-39.634N 096-13-28.850W	FI R 4s	17	4	TR-TY on pile.	Ra ref.
37555	- Daybeacon 34	28-32-00.286N 096-14-39.472W				TR-TY on pile.	Ra ref.
37565	- LIGHT 36	28-31-22.848N 096-15-46.290W	FI R 6s	17	4	TR-TY on pile.	Ra ref.
37570	- Daybeacon 38	28-30-41.876N 096-17-02.342W				TR-TY on pile.	
37580	- LIGHT 40	28-30-03.108N 096-18-13.778W	Q R	17	4	TR-TY on pile.	Ra ref.
37585	- Daybeacon 42	28-29-44.306N 096-19-13.472W				TR-TY on pile.	Ra ref.
37595	- LIGHT 44	28-29-25.462N 096-20-13.277W	FI R 4s	17	4	TR-TY on pile.	Ra ref.
37600	- Daybeacon 46	28-29-08.007N 096-21-10.342W				TR-TY on pile.	Ra ref.
37605	- Buoy 47	28-28-41.973N 096-22-01.054W				Green can with yellow square.	
37610	- LIGHT 48	28-28-49.052N 096-22-09.086W	FI R 2.5s	17	4	TR-TY on pile.	Ra ref.
37615	- Buoy 49	28-28-30.727N 096-22-17.433W				Green can with yellow square.	
37620	- Buoy 50	28-28-23.863N 096-22-26.690W				Red nun with yellow triangle.	
37625	- <i>Lighted Buoy 51</i>	28-28-05.475N 096-22-36.566W	FI G 6s		4	Green can with yellow square.	
37630	- Buoy 53	28-27-57.962N 096-22-40.738W				Green can with yellow square.	
37635.01	- <i>Lighted Buoy 52</i>	28-28-08.188N 096-22-38.986W	FI R 6s		4	Red nun with yellow triangle.	
37640	- Buoy 55	28-27-34.737N 096-22-54.956W				Green can with yellow square.	
37645	- Buoy 54	28-27-36.408N 096-22-58.089W				Red nun with yellow triangle.	
37650	- Buoy 57	28-27-20.408N 096-23-04.362W				Green can with yellow square.	
37655	- Buoy 58	28-27-10.981N 096-23-15.108W				Red nun with yellow triangle.	
37660	- Buoy 60	28-26-59.009N 096-23-21.257W				Red nun with yellow triangle.	
37670	HALFMOON REEF LIGHT	28-32-20.535N 096-15-30.907W	FI W 4s	17	5	NR on piles.	Ra ref.
37675	<i>The Nature Conservancy Halfmoon Reef Lighted Danger Buoy</i>	28-34-18.813N 096-14-08.396W	FI W 2.5s			Marks reef perimeter.	Private aid.
37675.01	<i>The Nature Conservancy Halfmoon Reef Lighted Danger Buoy</i>	28-34-07.787N 096-14-18.338W	FI W 2.5s			Marks reef perimeter.	Private aid.
37675.02	<i>The Nature Conservancy Halfmoon Reef Lighted Danger Buoy</i>	28-33-56.968N 096-14-28.968W	FI W 2.5s			Marks reef perimeter.	Private aid.

(1) No.	(2) Name and Location	(3) Position	(4) Characteristic	(5) Height	(6) Range	(7) Structure	(8) Remarks
INTRACOASTAL WATERWAY (Texas) - Eighth District							
CLEAR LAKES TO ESPIRITU SANTO BAY (Chart 11319)							
Freeport - Port O'Connor							
Matagorda Bay							
37675.03	<i>The Nature Conservancy Halfmoon Reef Lighted Danger Buoy</i>	28-34-15.692N 096-13-59.352W	FI W 2.5s			Marks reef perimeter.	Private aid.
37675.04	<i>The Nature Conservancy Halfmoon Reef Lighted Danger Buoy</i>	28-34-04.928N 096-14-09.614W	FI W 2.5s			Marks reef perimeter.	Private aid.
37675.05	<i>The Nature Conservancy Halfmoon Reef Lighted Danger Buoy</i>	28-33-53.847N 096-14-19.472W	FI W 2.5s			Marks reef perimeter.	Private aid.
MATAGORDA BAY							
Palacios Channel							
37695	- Daybeacon 6 90 feet outside channel limit.	28-30-21.585N 096-18-07.472W				TR on pile.	Ra ref.
37700	- LIGHT 8 60 feet outside channel limit.	28-30-47.558N 096-18-17.921W	FI R 4s	17	3	TR on pile.	Ra ref.
37705	- Daybeacon 10 90 feet outside channel limit.	28-31-27.393N 096-18-33.230W				TR on pile.	Ra ref.
37710	- Daybeacon 12 90 feet outside channel limit.	28-32-00.296N 096-18-46.112W				TR on pile.	Ra ref.
37715	- LIGHT 13	28-32-11.043N 096-18-52.092W	Q G	17	4	SG on pile.	Ra ref.
37720	- LIGHT 14 90 feet outside channel limit.	28-32-21.066N 096-18-44.670W	Q R	17	4	TR on pile.	Ra ref.
37725	- Daybeacon 16 90 feet outside channel limit.	28-32-57.328N 096-18-24.699W				TR on pile.	Ra ref.
37730	- LIGHT 18 60 feet outside channel limit.	28-33-33.588N 096-18-04.725W	FI R 2.5s	17	3	TR on dolphin.	Ra ref.
37735	- Daybeacon 20 90 feet outside channel limit.	28-34-09.848N 096-17-44.746W				TR on pile.	Ra ref.
37740	- LIGHT 22 90 feet outside channel limit.	28-34-46.107N 096-17-24.764W	FI R 4s	17	4	TR on pile.	Ra ref.
37745	- Daybeacon 24	28-35-22.365N 096-17-04.778W				TR on pile.	Ra ref.
37750	- LIGHT 26 90 feet outside channel limit.	28-35-58.622N 096-16-44.788W	FI R 6s	17	4	TR on pile.	Ra ref.
37755	- Daybeacon 28	28-36-34.878N 096-16-24.795W				TR on pile.	Ra ref.
37760	- LIGHT 30	28-37-11.133N 096-16-04.798W	FI R 2.5s	17	3	TR on pile.	Ra ref.
37765	- LIGHT 32 90 feet outside channel limit.	28-37-37.841N 096-15-50.064W	FI R 6s	17	4	TR on pile.	Ra ref.
37770	- LIGHT 34	28-38-04.548N 096-15-35.329W	FI R 4s	17	3	TR on pile.	Ra ref.
37775	- LIGHT 36	28-38-31.254N 096-15-20.588W	FI R 2.5s	17	4	TR on pile.	Ra ref.
37780	- LIGHT 38	28-38-57.959N 096-15-05.851W	FI R 6s	17	4	TR on pile.	Ra ref.
37785	- LIGHT 40	28-39-24.664N 096-14-51.109W	FI R 4s	17	4	TR on pile.	Ra ref.
37790	- LIGHT 42	28-39-51.368N 096-14-36.366W	FI R 2.5s	17	3	TR on pile.	Ra ref.
37795	- LIGHT 44	28-40-18.072N 096-14-21.620W	FI R 6s	17	4	TR on pile.	Ra ref.
37805	- LIGHT 46	28-40-51.243N 096-14-03.365W	FI R 4s	17	3	TR on pile.	Ra ref.
37810	- LIGHT 48	28-41-11.479N 096-13-52.122W	FI R 6s	17	4	TR on pile.	Ra ref.
37815	- LIGHT 49	28-41-46.662N 096-13-36.093W	FI G 2.5s	17	4	SG on dolphin.	Ra ref.
37820	- LIGHT 50 60 feet outside channel limit.	28-41-43.998N 096-13-34.485W	FI R 2.5s	17	3	TR on pile.	Ra ref.

(1) No.	(2) Name and Location	(3) Position	(4) Characteristic	(5) Height	(6) Range	(7) Structure	(8) Remarks
INTRACOASTAL WATERWAY (Texas) - Eighth District							
MATAGORDA BAY							
Freeport - Port O'Connor							
Port O'Connor Channel							
37855	Port O'Connor Channel Buoy 1	28-27-12.458N 096-22-01.957W				Green can with yellow square.	
37860	Port O'Connor Channel Buoy 2	28-27-13.903N 096-22-10.574W				Red nun with yellow triangle.	
37865	Port O'Connor Channel Buoy 3	28-27-07.098N 096-22-17.060W				Green can with yellow square.	
37880	Port O'Connor Channel Buoy 5	28-27-01.582N 096-22-32.579W				Green can with yellow square.	
37885	Port O'Connor Channel Buoy 7	28-26-55.848N 096-22-48.224W				Green can with yellow square.	
37890	PORT O'CONNOR CHANNEL LIGHT 8	28-27-01.137N 096-22-50.410W	FI R 2.5s	17	4	TR-TY on pile.	Ra ref.
37895	Port O'Connor Channel Buoy 9	28-26-50.548N 096-23-03.616W				Green can with yellow square.	
37900	Port O'Connor Channel Buoy 11	28-26-41.556N 096-23-27.702W				Green can with yellow square.	
37905	- LIGHT 13	28-26-37.278N 096-23-39.069W	Q G	20	5	SG-SY on skeleton tower.	
37910	- LIGHT 14	28-26-44.677N 096-23-42.390W	Q R	23	5	TR-TY on skeleton tower.	
37915	- Buoy 16	28-26-38.098N 096-23-52.126W				Red nun with yellow triangle.	
37920	- Buoy 17	28-26-31.238N 096-24-04.730W				Green can with yellow square.	
37925	- Buoy 18	28-26-33.707N 096-24-05.672W				Red nun with yellow triangle.	
37928	CARACOL MARINA DOLPHIN LIGHTS (5)	28-26-33.302N 096-24-08.354W	FI W 2.5s			Marks marina dolphins.	Private aid.
37928.01	Caracol Marina Daybeacon 1	28-26-32.702N 096-24-10.061W				SG on pile. Marks port side marina entry.	Private aid.
37928.02	Caracol Marina Daybeacon 2	28-26-32.394N 096-24-10.969W				TR on pile. Marks starboard side marina entry.	Private aid.
ESPIRITU SANTO BAY TO CARLOS BAY (Chart 11315)							
Port O'Connor - Corpus Christi							
Espirito Santo Bay Ferry Channel							
37945	- Daybeacon 7	28-24-10.713N 096-28-51.147W				SG on pile.	Ra ref.
37950	- Daybeacon 9	28-23-58.871N 096-28-53.866W				SG on pile.	Ra ref.
37970.01	- Daybeacon 17	28-21-40.740N 096-29-29.393W				SG on pile.	Ra ref.
37985	- Daybeacon 23	28-20-35.749N 096-28-14.557W				SG on pile.	Ra ref.
37990.01	- Daybeacon 24	28-20-17.680N 096-27-59.866W				TR on pile.	Ra ref.
37995	- Daybeacon 25	28-20-21.594N 096-27-57.684W				SG on pile.	Ra ref.
38000	- Daybeacon 27	28-20-11.534N 096-27-52.947W				SG on pile.	Ra ref.
Port O'Connor Landcut							
38005	- Daybeacon 2	28-24-21.638N 096-29-22.704W				TR-TY on pile.	Ra ref.
38010	- Daybeacon 4	28-23-23.697N 096-31-33.410W				TR-TY on pile.	Ra ref.
38015	- Daybeacon 4A	28-22-56.857N 096-32-32.785W				TR-TY on pile.	Ra ref.
38020	- Daybeacon 6	28-22-37.869N 096-33-15.952W				TR-TY on pile.	Ra ref.
38025	- Daybeacon 6A	28-22-09.266N 096-34-13.329W				TR-TY on pile.	Ra ref.

(1) No.	(2) Name and Location	(3) Position	(4) Characteristic	(5) Height	(6) Range	(7) Structure	(8) Remarks
INTRACOASTAL WATERWAY (Texas) - Eighth District							
ESPIRITU SANTO BAY TO CARLOS BAY (Chart 11315)							
Port O'Connor - Corpus Christi							
Port O'Connor Landcut							
38030	- Daybeacon 6B	28-21-34.336N 096-35-22.227W				TR-TY on pile.	Ra ref.
38035	- Daybeacon 8	28-21-08.428N 096-36-11.209W				TR-TY on pile.	Ra ref.
38040	- Daybeacon 10	28-20-40.562N 096-37-05.085W				TR-TY on pile.	Ra ref.
38045	- Daybeacon 10A	28-20-09.411N 096-38-02.306W				TR-TY on pile.	Ra ref.
38050	- Daybeacon 12	28-19-45.897N 096-38-45.726W				TR-TY on pile.	Ra ref.
38055	- Daybeacon 14	28-19-17.820N 096-39-40.194W				TR-TY on pile.	Ra ref.
38060	- Daybeacon 15	28-18-53.381N 096-40-16.244W				SG-SY on pile.	Ra ref.
Victoria East Entrance Channel							
<i>Channel aids located 20 to 70 feet outside channel limit.</i>							
38065	- Junction Buoy A	28-18-53.469N 096-40-22.465W				Red nun with green band and yellow triangle.	
38070	- Buoy 2E	28-18-56.321N 096-40-20.459W				Red nun.	
38075	- Buoy 4E	28-18-55.738N 096-40-28.587W				Red nun.	
38080	- Buoy 5E	28-18-55.454N 096-40-37.411W				Green can.	
38085	- Buoy 6E	28-19-00.096N 096-40-44.421W				Red nun.	
Victoria Channel							
<i>Channel aids are located 20 to 70 feet outside channel limits.</i>							
38090	- Junction Buoy C	28-18-58.065N 096-40-45.207W				Green can with red band.	
38095	- Buoy 7	28-19-05.347N 096-40-53.243W				Green can.	
38100	- Buoy 8	28-19-06.141N 096-40-50.940W				Red nun.	
38105	- Buoy 9	28-19-16.521N 096-41-01.867W				Green can.	
38110	- Buoy 10	28-19-28.871N 096-41-09.760W				Red nun.	
38115	- LIGHT 11	28-19-39.022N 096-41-21.047W	FI G 2.5s	17	3	SG on pile.	Ra ref.
38120	- Buoy 13	28-19-48.926N 096-41-28.798W				Green can.	
38125	- Buoy 14	28-19-58.312N 096-41-33.626W				Red nun.	
38130	- Buoy 15	28-20-06.816N 096-41-43.638W				Green can.	
38135	- LIGHT 16	28-20-17.465N 096-41-49.123W	FI R 2.5s	17	3	TR on pile.	Ra ref.
38140	- Buoy 17	28-20-24.934N 096-41-58.454W				Green can.	
38145	- Buoy 18	28-20-34.301N 096-42-03.559W				Red nun.	
38150	- Buoy 19	28-20-42.791N 096-42-13.305W				Green can.	
38155	- LIGHT 21	28-20-52.730N 096-42-22.062W	FI G 4s	17	4	SG on pile.	Ra ref.
38160	- LIGHT 22	28-21-06.452N 096-42-27.108W	FI R 4s	17	3	TR on pile.	Ra ref.
38165	- Buoy 23	28-21-05.368N 096-42-29.309W				Green can.	
38170	- Buoy 25	28-21-17.666N 096-42-37.046W				Green can.	

(1) No.	(2) Name and Location	(3) Position	(4) Characteristic	(5) Height	(6) Range	(7) Structure	(8) Remarks
INTRACOASTAL WATERWAY (Texas) - Eighth District							
ESPIRITU SANTO BAY TO CARLOS BAY (Chart 11315)							
Port O'Connor - Corpus Christi							
Victoria Channel							
<i>Channel aids are located 20 to 70 feet outside channel limits.</i>							
38175	- Daybeacon 27	28-21-29.580N 096-42-45.593W				SG on pile.	Ra ref.
38180	- Buoy 29	28-21-42.261N 096-42-52.523W				Green can.	
38185	- LIGHT 30	28-21-47.418N 096-42-52.885W	FI R 6s	17	4	TR on pile.	Ra ref.
38190	- Buoy 31	28-21-54.569N 096-43-00.263W				Green can.	
38195	- Daybeacon 33	28-22-06.389N 096-43-08.896W				SG on pile.	Ra ref.
38200	- Buoy 35	28-22-19.154N 096-43-15.743W				Green can.	
38205	- Buoy 37	28-22-31.451N 096-43-23.483W				Green can.	
38210	- LIGHT 38	28-22-38.684N 096-43-25.153W	FI R 4s	17	3	TR on pile.	Ra ref.
38215	- Buoy 39	28-22-43.748N 096-43-31.225W				Green can.	
38220	- Buoy 41	28-22-56.045N 096-43-38.966W				Green can.	
38225	- Buoy 42	28-23-07.892N 096-43-44.665W				Red nun.	
38230	- LIGHT 43	28-23-20.233N 096-43-55.403W	FI G 2.5s	17	3	SG on pile.	Ra ref.
38235	- Buoy 44	28-23-21.442N 096-43-53.110W				Red nun.	
38240	- Buoy 46	28-23-34.709N 096-44-01.549W				Red nun.	
38245	- Buoy 47	28-23-43.466N 096-44-08.826W				Green can.	
38250	- Buoy 49	28-23-54.880N 096-44-16.015W				Green can.	
38255	- LIGHT 50	28-24-01.866N 096-44-17.461W	FI R 4s	17	3	TR on pile.	Ra ref.
38260	- Buoy 51	28-24-06.293N 096-44-23.203W				Green can.	
38265	- Buoy 53	28-24-17.706N 096-44-30.391W				Green can.	
38270	- LIGHT 55	28-24-28.661N 096-44-38.570W	FI G 4s	17	4	SG on pile.	Ra ref.
38275	- Buoy 56	28-24-29.890N 096-44-36.017W				Red nun.	
38280	- LIGHT 58	28-24-41.723N 096-44-42.619W	FI R 6s	17	4	TR on pile.	Ra ref.
Seadrift Channel							
38285	Seadrift South Entrance Channel Daybeacon 1S	28-23-15.190N 096-43-47.015W				SG on pile.	
38290	Seadrift South Entrance Channel Daybeacon 2S	28-23-19.106N 096-43-43.659W				TR on pile.	
38295	- Junction Daybeacon C	28-23-27.218N 096-43-41.467W				JG on pile.	
38300	- Buoy 4	28-23-28.743N 096-43-34.929W				Red nun.	
38305	- LIGHT 6 30 feet outside channel limit.	28-23-42.946N 096-43-05.864W	FI R 4s	17	3	TR on pile.	Ra ref.
38310	- Daybeacon 8	28-23-54.766N 096-42-41.636W				TR on pile.	Ra ref.
38315	CITY OF SEADRIFT BREAKWATER LIGHT	28-24-18.000N 096-42-43.000W	FI R 2.5s	10		On concrete slab.	Private aid.
38320	Seadrift North Entrance Channel Daybeacon 2N	28-23-28.544N 096-43-55.166W				TR on pile.	

(1) No.	(2) Name and Location	(3) Position	(4) Characteristic	(5) Height	(6) Range	(7) Structure	(8) Remarks
INTRACOASTAL WATERWAY (Texas) - Eighth District							
ESPIRITU SANTO BAY TO CARLOS BAY (Chart 11315)							
Port O'Connor - Corpus Christi							
Seadrift Channel							
38325	Seadrift North Entrance Channel Daybeacon 3N	28-23-30.125N 096-43-53.458W				SG on pile.	
Victoria West Entrance Channel							
38330	- Buoy 2W	28-18-35.548N 096-40-49.085W				Red nun with yellow triangle.	
38335	- Buoy 1W	28-18-34.671N 096-40-52.893W				Green can.	
38340	- Buoy 3W	28-18-45.404N 096-40-47.664W				Green can.	
38345	- Buoy 4W	28-18-50.315N 096-40-44.740W				Red nun.	
38350	- Buoy 5W	28-18-57.511N 096-40-48.476W				Green can	
San Antonio Bay							
38355.01	- Daybeacon 1	28-18-46.550N 096-40-28.330W				SG on pile.	Ra ref.
38360	- LIGHT 2 90 feet outside channel limit.	28-18-46.852N 096-40-36.168W	Q R	17	4	TR-TY on pile.	Ra ref.
38365.01	- Daybeacon 3	28-18-24.200N 096-41-00.783W				SG-SY on pile.	Ra ref.
38375.01	- Daybeacon 4	28-18-14.440N 096-41-20.574W				TR-TY on pile.	Ra ref.
38385	- LIGHT 5 90 feet outside channel limit.	28-17-57.471N 096-41-37.921W	FI G 2.5s	17	4	SG-SY on pile.	Ra ref.
38390	- Daybeacon 6	28-18-00.120N 096-41-40.103W				TR-TY on pile.	Ra ref.
38395	- Buoy 7	28-17-46.088N 096-41-54.806W				Green can with yellow square.	
38400.01	- Daybeacon 9	28-17-34.710N 096-42-10.437W				SG-SY on pile.	Ra ref.
38410	- LIGHT 11 90 feet outside channel limit.	28-17-11.271N 096-42-42.333W	FI G 4s	17	4	SG-SY on pile.	Ra ref.
38415.01	- Daybeacon 12	28-17-13.838N 096-42-44.642W				TR on pile.	Ra ref.
38425.01	- Daybeacon 13	28-16-48.963N 096-43-14.649W				SG-SY on pile.	Ra ref.
38435	- LIGHT 15 90 feet outside channel limit.	28-16-24.971N 096-43-47.946W	FI G 4s	17	4	SG-SY on pile.	Ra ref.
38440	- Daybeacon 16	28-16-27.737N 096-43-50.250W				TR-TY on pile.	Ra ref.
38450.01	- Daybeacon 17	28-16-01.503N 096-44-20.810W				SG-SY on pile.	Ra ref.
38455	- PIPELINE LIGHT A	28-16-07.550N 096-44-18.130W	FI Y 2.5s	12		NR on dolphin worded WARNING DO NOT ANCHOR OR DREDGE PIPELINE CROSSING.	Private aid.
38460	- PIPELINE LIGHT B	28-16-02.920N 096-44-13.920W	FI Y 2.5s	12		NR on dolphin worded WARNING DO NOT ANCHOR OR DREDGE PIPELINE CROSSING.	Private aid.
38470	- LIGHT 19 90 feet outside channel limit.	28-15-38.762N 096-44-52.864W	FI G 4s	17	4	SG-SY on pile.	Ra ref.
38475.01	- Daybeacon 20	28-15-41.211N 096-44-55.790W				TR-TY on pile.	Ra ref.
38485.01	- Daybeacon 21	28-15-17.397N 096-45-22.870W				SG-SY on pile.	Ra ref.
38495	- LIGHT 23 90 feet outside channel limit.	28-14-52.544N 096-45-57.767W	FI G 4s	17	4	SG-SY on pile.	Ra ref.
38500	- Daybeacon 24	28-14-55.374N 096-46-00.438W				TR-TY on pile.	Ra ref.

(1) No.	(2) Name and Location	(3) Position	(4) Characteristic	(5) Height	(6) Range	(7) Structure	(8) Remarks
INTRACOASTAL WATERWAY (Texas) - Eighth District							
ESPIRITU SANTO BAY TO CARLOS BAY (Chart 11315)							
Port O'Connor - Corpus Christi							
San Antonio Bay							
38510.01	- Daybeacon 25	28-14-22.170N 096-46-41.147W				SG-SY on pile.	Ra ref.
38520	- LIGHT 27 90 feet outside channel limit.	28-14-06.427N 096-47-02.828W	FI G 4s	17	4	SG-SY on pile.	Ra ref.
38530.01	- Daybeacon 28	28-14-01.463N 096-47-15.297W				TR-TY on pile.	Ra ref.
38540	- LIGHT 29 90 feet outside channel limit.	28-13-23.563N 096-48-02.643W	FI G 2.5s	17	4	SG-SY on pile.	Ra ref.
38545.01	- Daybeacon 30	28-13-17.242N 096-48-17.663W				TR-TY on pile.	Ra ref.
38550.01	- Daybeacon 31	28-13-06.134N 096-48-28.557W				SG-SY on pile.	Ra ref.
38555.01	- Daybeacon 32	28-13-02.450N 096-48-39.850W				TR-TY on pile.	Ra ref.
38560.01	- Daybeacon 33	28-12-49.848N 096-48-51.069W				SG-SY on pile.	Ra ref.
38565	- LIGHT 34	28-12-43.088N 096-49-04.986W	Q R	17	4	TR-TY on pile.	Ra ref.
38570.01	- Daybeacon 35	28-12-31.444N 096-49-10.365W				SG-SY on pile.	Ra ref.
38575.01	- Daybeacon 36	28-12-25.242N 096-49-20.054W				TR-TY on pile.	Ra ref.
38580.01	- Daybeacon 37	28-12-14.433N 096-49-24.708W				SG-SY on pile.	Ra ref.
38585	- LIGHT 39	28-12-05.501N 096-49-32.687W	Q G	17	4	SG-SY on pile.	Ra ref.
38590.01	- Daybeacon 40	28-11-45.764N 096-50-05.839W				TR-TY on pile.	Ra ref.
Sundown Bay							
38595	- Buoy 1	28-11-30.547N 096-50-22.115W				Green can with yellow square.	
38600	- Buoy 3	28-11-21.313N 096-50-35.245W				Green can with yellow square.	
38605	- Daybeacon 4 150 feet outside channel limit.	28-11-23.896N 096-50-37.178W				TR-TY on pile.	Ra ref.
38610	- Buoy 5	28-11-12.079N 096-50-48.373W				Green can with yellow square.	
38615	- LIGHT 7	28-11-02.313N 096-51-00.888W	FI G 4s	17	4	SG-SY on pile.	Ra ref.
38620	- Daybeacon 8 150 feet outside channel limit.	28-11-05.171N 096-51-03.585W				TR-TY on pile.	Ra ref.
38625	- Buoy 9	28-10-53.610N 096-51-14.629W				Green can with yellow square.	
38630	- Buoy 11	28-10-44.374N 096-51-27.756W				Green can with yellow square.	
38635	- Daybeacon 12 150 feet outside channel limit.	28-10-46.854N 096-51-29.399W				TR-TY on pile.	Ra ref.
38640	- Buoy 13	28-10-35.139N 096-51-40.882W				Green can with yellow square.	
CARLOS BAY TO REDFISH BAY (Chart 11314)							
Port O'Connor - Corpus Christi							
Aransas Bay							
38645	- LIGHT 1 90 feet outside channel limit.	28-08-01.971N 096-54-40.284W	FI G 2.5s	17	3	SG on pile.	Ra ref.
38650	- Buoy 2	28-07-53.755N 096-54-51.365W				Red nun with yellow triangle.	
38665	- Buoy 4	28-07-16.319N 096-55-23.749W				Red nun with yellow triangle.	

(1) No.	(2) Name and Location	(3) Position	(4) Characteristic	(5) Height	(6) Range	(7) Structure	(8) Remarks
INTRACOASTAL WATERWAY (Texas) - Eighth District							
CARLOS BAY TO REDFISH BAY (Chart 11314)							
Port O'Connor - Corpus Christi							
Aransas Bay							
38670	- LIGHT 5	28-07-04.671N 096-55-29.521W	FI G 4s	17	4	SG-SY on pile.	Ra ref.
38685	- Daybeacon A	28-06-20.456N 096-54-44.315W				NR on pile.	
38687	- Daybeacon 7	28-06-40.971N 096-55-49.800W				SG-SY on pile.	Ra ref.
38690	- Buoy 8	28-06-31.872N 096-56-01.359W				Red nun with yellow triangle.	
38692	BLACKJACK POINT OYSTER COMPANY SPECIAL LIGHT A	28-06-50.255N 096-56-41.711W				Marks perimeter of floating oyster farm.	Private aid.
38692.01	BLACKJACK POINT OYSTER COMPANY SPECIAL LIGHT B	28-06-52.606N 096-56-43.274W				Marks perimeter of floating oyster farm.	Private aid.
38692.02	BLACKJACK POINT OYSTER COMPANY SPECIAL LIGHT C	28-06-54.899N 096-56-44.807W	FI Y 2.5s			Marks perimeter of floating oyster farm.	Private aid.
38692.03	BLACKJACK POINT OYSTER COMPANY SPECIAL LIGHT D	28-06-50.975N 096-56-46.363W	FI Y 2.5s			Marks perimeter of floating oyster farm.	Private aid.
38692.04	BLACKJACK POINT OYSTER COMPANY SPECIAL LIGHT E	28-06-48.636N 096-56-44.807W				Marks perimeter of floating oyster farm.	Private aid.
38692.05	BLACKJACK POINT OYSTER COMPANY SPECIAL LIGHT F	28-06-53.279N 096-56-47.904W	FI Y 2.5s			Marks perimeter of floating oyster farm.	Private aid.
38700	- LIGHT 9 90 feet outside channel limit.	28-06-07.323N 096-56-18.765W	FI G 2.5s	17	4	SG-SY on pile.	
38705.01	- Daybeacon 10	28-06-05.112N 096-56-24.549W				TR-TY on pile.	Ra ref.
38710.01	- Daybeacon 11	28-05-32.734N 096-56-48.113W				SG-SY on pile.	Ra ref.
38725	- LIGHT 13 90 feet outside channel limit	28-05-09.919N 096-57-08.129W	FI G 4s	17	4	SG-SY on pile.	Ra ref.
38730.01	- Daybeacon 14	28-05-11.761N 096-57-11.194W				TR-TY on pile.	Ra ref.
38735.01	- Daybeacon 15	28-04-46.172N 096-57-28.531W				SG-SY on pile.	Ra ref.
38755	- LIGHT 17 90 feet outside channel limit.	28-04-12.607N 096-57-57.322W	FI (2)G 5s	17	4	SG-SY on pile.	Ra ref.
38757	- Daybeacon 18	28-04-14.263N 096-58-01.029W				TR-TY on pile.	Ra ref.
38760	- Daybeacon C	28-03-25.901N 096-57-19.419W				NR on pile.	
38770	COPANO BAY APPROACH LIGHT 1	28-03-36.274N 097-00-49.342W	FI G 2.5s	17	3	SG on pile.	Ra ref.
38775	COPANO BAY APPROACH LIGHT 2	28-04-58.911N 097-00-36.769W	FI R 4s	17	3	TR on pile.	Ra ref.
38780	COPANO BAY APPROACH LIGHT 3	28-06-26.887N 097-00-40.122W	FI G 4s	17	4	SG on dolphin.	
38785	Aransas County Shellfish Mkr C	28-06-19.000N 097-00-58.000W				NW on pile.	Private aid.
38786	MISHO'S OYSTER DANGER BREAKWATER LIGHT	28-07-02.615N 097-02-01.421W	FI W 2.5s			Marks breakwater structure.	Private aid.
38786.01	MISHO'S OYSTER DANGER BREAKWATER LIGHT	28-07-06.226N 097-02-03.858W	FI W 2.5s			Marks breakwater structure.	Private aid.
38786.02	MISHO'S OYSTER DANGER BREAKWATER LIGHT	28-07-07.344N 097-02-08.784W	FI W 2.5s			Marks breakwater structure.	Private aid.
38786.31	BIG TREE AQUACULTURE NEWCOMB BEND SPECIAL LIGHT A	28-09-22.950N 097-01-13.400W	FI Y 2.5s			Marks outermost perimeter corner of aquaculture farm.	Private aid.
38786.32	BIG TREE AQUACULTURE NEWCOMB BEND SPECIAL LIGHT B	28-09-26.380N 097-01-12.210W	FI Y 2.5s			Marks outermost perimeter corner of aquaculture farm.	Private aid.

(1) No.	(2) Name and Location	(3) Position	(4) Characteristic	(5) Height	(6) Range	(7) Structure	(8) Remarks
INTRACOASTAL WATERWAY (Texas) - Eighth District							
CARLOS BAY TO REDFISH BAY (Chart 11314)							
Port O'Connor - Corpus Christi							
Aransas Bay							
38786.33	BIG TREE AQUACULTURE NEWCOMB BEND SPECIAL LIGHT C	28-09-28.130N 097-01-18.610W	FI Y 2.5s			Marks outermost perimeter corner of aquaculture farm.	Private aid.
38786.34	BIG TREE AQUACULTURE NEWCOMB BEND SPECIAL LIGHT D	28-09-24.690N 097-01-19.800W	FI Y 2.5s			Marks outermost perimeter corner of aquaculture farm.	Private aid.
38787	LOMAX OYSTER SPECIAL LIGHT A	28-03-31.750N 097-09-54.860W	FI Y 2.5s	7		Marks perimeter of aquaculture reef.	Private aid.
38787.01	LOMAX OYSTER SPECIAL LIGHT B	28-03-29.050N 097-09-46.940W	FI Y 2.5s	7		Marks perimeter of aquaculture reef.	Private aid.
38787.02	LOMAX OYSTER SPECIAL LIGHT C	28-03-25.090N 097-09-48.640W	FI Y 2.5s	7		Marks perimeter of aquaculture reef.	Private aid.
38787.03	LOMAX OYSTER SPECIAL LIGHT D	28-03-27.720N 097-09-56.590W	FI Y 2.5s	7		Marks perimeter of aquaculture reef.	Private aid.
Fulton Channel							
38790	- Daybeacon 1	28-03-31.124N 097-01-25.179W				SG on pile.	Ra ref.
38795	- LIGHT 2	28-03-34.610N 097-01-47.561W	FI R 4s	17	3	TR on dolphin.	
38800	- Daybeacon 3	28-03-32.858N 097-01-56.297W				SG on pile.	
38805	- LIGHT 4	28-03-34.819N 097-01-57.196W	FI R 6s	17	4	TR on dolphin.	
38810	- Daybeacon 5	28-03-34.874N 097-01-58.991W				SG on pile.	
Goose Island Breakwater							
38815	- Danger Daybeacon A	28-07-38.700N 096-59-28.900W				NW on pile worded: DANGER BREAKWATER.	Private aid.
38820	- Danger Daybeacon B	28-07-38.000N 096-59-39.500W				NW on pile worded: DANGER BREAKWATER.	Private aid.
38825	- DANGER LIGHT C	28-07-38.700N 096-59-48.200W	FI W 2.5s			NW on pile worded: DANGER BREAKWATER.	Private aid.
38830	- Danger Daybeacon D	28-07-40.900N 096-59-56.200W				NW on pile worded: DANGER BREAKWATER.	Private aid.
38835	- DANGER LIGHT E	28-07-44.700N 097-00-02.200W	FI W 2.5s			NW on pile worded: DANGER BREAKWATER.	Private aid.
38840	- Danger Daybeacon F	28-07-49.500N 097-00-06.200W				NW on pile worded: DANGER BREAKWATER.	Private aid.
Aransas Bay							
38845.01	- Daybeacon 19	28-03-42.264N 096-58-22.322W				SG-SY on pile.	Ra ref.
38860	- LIGHT 21 90 feet outside channel limit.	28-03-14.565N 096-58-47.275W	FI G 4s	17	4	SG-SY on pile.	Ra ref.
38865.01	- Daybeacon 22	28-03-16.116N 096-58-51.593W				TR-TY on pile.	Ra ref.
38870.01	- Daybeacon 23	28-02-49.193N 096-59-10.146W				SG-SY on pile.	Ra ref.
38875	- PIPELINE MARKER LIGHT A	28-02-40.000N 096-59-20.000W	Q W	10		On pile, worded WARNING DO NOT ANCHOR OR DREDGE-GAS PIPELINE CROSSING.	Private aid.
38880	- PIPELINE MARKER LIGHT B	28-02-35.000N 096-59-15.000W	Q W			On pile, worded WARNINGDO NOT ANCHOR OR DREDGE-GAS PIPELINE CROSSING.	Private aid.
38890.01	- Daybeacon 26	28-02-08.112N 096-59-51.614W				TR-TY on pile.	Ra ref.

(1) No.	(2) Name and Location	(3) Position	(4) Characteristic	(5) Height	(6) Range	(7) Structure	(8) Remarks
INTRACOASTAL WATERWAY (Texas) - Eighth District							
CARLOS BAY TO REDFISH BAY (Chart 11314)							
Port O'Connor - Corpus Christi							
Aransas Bay							
38895	- LIGHT 25 90 feet outside channel limit.	28-02-11.488N 096-59-44.326W	FI G 2.5s	17	3	SG-SY on pile.	Ra ref.
38905.01	- Daybeacon 27	28-01-40.658N 097-00-11.047W				SG-SY on pile.	Ra ref.
38920	- LIGHT 29 90 feet outside channel limit.	28-01-08.421N 097-00-41.430W	FI G 4s	17	4	SG-SY on pile.	
38925	Nine Mile Point Dump Daybeacon 1	28-01-08.334N 097-00-54.556W				SG on pile.	Ra ref.
38927	- Daybeacon 30	28-01-21.166N 097-00-37.256W				TR-TY on pile.	Ra ref.
38930	Nine Mile Point Dump Daybeacon 2	28-01-12.935N 097-00-50.269W				TR on pile.	
38935	NINE MILE POINT LIGHT NP	28-01-24.787N 097-01-13.766W	FI W 6s	17	5	NR on pile.	Ra ref.
38940	Aransas County Navigaton District Little Bay Daybeacons (3)	28-02-48.000N 097-01-57.000W				SG on pile.	Private aid.
38942	Aransas County Daybeacon 1	28-03-04.200N 097-01-46.620W				SG on pile.	Private aid.
38942.01	Aransas County Daybeacon 2	28-03-04.740N 097-01-46.740W				TR on pile.	Private aid.
38942.02	Aransas County Daybeacon 3	28-03-03.540N 097-01-47.340W				SG on pile.	Private aid.
38942.03	Aransas County Daybeacon 4	28-03-03.900N 097-01-47.760W				TR on pile.	Private aid.
Krueger Channel							
38945	- LIGHT 1	28-01-43.000N 097-01-50.000W	FI G 4s	20		On dolphin.	Private aid.
38950	- LIGHT 2	28-01-44.000N 097-01-45.000W	FI R 4s	20		On dolphin.	Private aid.
38955	- Daybeacon 3	28-01-46.200N 097-01-57.000W				SG on pile.	Private aid.
38960	- Daybeacon 4	28-01-45.600N 097-01-51.000W				TR on pile.	Private aid.
38965	- Daybeacon 5	28-01-50.400N 097-01-50.400W				SG on pile	Private aid.
38970	- Daybeacon 6	28-01-51.000N 097-01-51.000W				TR on pile.	Private aid.
38975	- Daybeacon 7	28-01-52.800N 097-01-51.000W				SG on pile.	Private aid.
38980	- Daybeacon 8	28-01-52.800N 097-01-51.000W				TR on pile.	Private aid.
Rockport Channel							
38985	- LIGHT 1	28-00-52.497N 097-02-47.841W	FI G 2.5s	17	3	SG on dolphin.	
38990	- Daybeacon 3 Marks rock ledge.	28-00-59.923N 097-02-50.490W				SG on pile.	
38995	- Daybeacon 5 Marks rock ledge.	28-01-07.609N 097-02-54.090W				SG on pile.	
39000	- LIGHT 6	28-01-11.217N 097-02-53.161W	FI R 4s	17	3	TR on pile.	Ra ref.
39005	- Daybeacon 7	28-01-11.125N 097-02-55.206W				SG on pile.	
39010	TEXAS MARITIME MUSEUM LIGHTHOUSE	28-01-34.980N 097-02-54.840W	Q W	43		White building with red roof.	Private aid.
Rockport Smallboat Harbor Channel							
39015	ROCKPORT SMALLBOAT HARBOR JETTY LIGHT 1	28-00-05.030N 097-03-15.930W	FI G 2.5s			SG on dolphin	Private aid.
39020	ROCKPORT SMALLBOAT HARBOR JETTY LIGHT 2	28-00-05.960N 097-03-15.490W	FI R 2.5s			TR on dolphin.	Private aid.

(1) No.	(2) Name and Location	(3) Position	(4) Characteristic	(5) Height	(6) Range	(7) Structure	(8) Remarks
INTRACOASTAL WATERWAY (Texas) - Eighth District							
CARLOS BAY TO REDFISH BAY (Chart 11314)							
Port O'Connor - Corpus Christi							
Aransas Bay							
39030	- PIPELINE MARKER LIGHT C	28-00-50.000N 097-01-00.000W	Q W			On pile, worded WARNING DO NOT ANCHOR OR DREDGE-GAS PIPELINE CROSSING.	Private aid.
39035	- PIPELINE MARKER LIGHT D	28-00-40.000N 097-00-45.000W	Q W			On pile worded WARNINGDO NOT ANCHOR OR DREDGE-GAS PIPELINE CROSSING.	Private aid.
39040.01	- Daybeacon 31	28-00-34.059N 097-01-11.255W				SG-SY on pile.	Ra ref.
39055	- LIGHT 33	28-00-05.590N 097-01-37.890W	Q G	17	4	SG-SY on pile.	Ra ref.
Aransas-Corpus Christi Bay Cutoff Channel							
39060	- Junction Buoy	28-00-00.744N 097-01-49.134W				Red nun with green band and yellow triangle.	
39065.01	- Daybeacon 2	28-00-02.848N 097-02-03.692W				TR-TY on pile.	Ra ref.
39080.01	- Daybeacon 3	27-59-43.738N 097-03-01.424W				SG-SY on pile.	Ra ref.
39085.01	- Daybeacon 4	27-59-47.302N 097-03-01.856W				TR-TY on pile.	Ra ref.
39090	- LIGHT 5 105 feet outside channel limit.	27-59-34.081N 097-03-38.863W	FI G 2.5s	17	3	SG-SY on pile.	Ra ref.
39095	- Buoy 8	27-59-33.762N 097-03-53.219W				Red nun with yellow triangle.	
39100.01	- Daybeacon 7	27-59-30.976N 097-03-56.360W				SG-SY on pile.	Ra ref.
39105.01	- Daybeacon 10	27-59-30.148N 097-04-06.128W				TR-TY on pile.	Ra ref.
39110	- Buoy 9	27-59-27.663N 097-04-06.950W				Green can with yellow square.	
39115	- LIGHT 12	27-59-24.582N 097-04-19.191W	Q R	17	4	TR-TY on pile.	Visible all around; higher intensity beam down channel into Aransas Bay. Ra ref.
39120	- LIGHT 13 60 feet outside channel limit.	27-58-04.141N 097-05-17.645W	FI G 2.5s	17	3	SG-SY on pile.	
REDFISH BAY TO MIDDLE GROUND (Chart 11308)							
Port O'Connor - Corpus Christi							
Aransas-Corpus Christi Bay Cutoff Channel							
39125	PALM HARBOR CANAL DANGER LIGHTS (2)	27-58-02.510N 097-05-22.130W	FI W 2.5s			Marks ends of entrance fence to canal.	Private aid.
CARLOS BAY TO REDFISH BAY (Chart 11314)							
Port O'Connor - Corpus Christi							
Aransas-Corpus Christi Bay Cutoff Channel							
39130	- Daybeacon 15	27-57-39.367N 097-05-34.731W				SG-SY on pile.	
39135	Mobil Channel Daybeacon 1	27-57-00.570N 097-05-00.660W				NG on pile.	Private aid.
39140	Mobil Channel Daybeacon 2	27-57-00.580N 097-05-00.650W				NR on pile.	Private aid.
39150	- LIGHT 16	27-57-14.912N 097-05-55.188W	FI R 4s	17	3	TR-TY on pile.	
39155	- Daybeacon 17	27-57-01.937N 097-06-00.970W				SG-SY on pile.	Ra ref.
39170	- Daybeacon 19	27-56-23.901N 097-06-27.311W				SG-SY on pile.	

(1) No.	(2) Name and Location	(3) Position	(4) Characteristic	(5) Height	(6) Range	(7) Structure	(8) Remarks
INTRACOASTAL WATERWAY (Texas) - Eighth District							
CARLOS BAY TO REDFISH BAY (Chart 11314)							
Port O'Connor - Corpus Christi							
Aransas-Corpus Christi Bay Cutoff Channel							
39180.01	- Daybeacon 20	27-56-05.480N 097-06-43.288W				TR-TY on pile.	Ra ref.
39190	- Daybeacon 21	27-55-44.763N 097-06-54.951W				SG-SY on pile.	
39195	- LIGHT 22	27-55-28.543N 097-07-09.601W	Q R	17	3	TR-TY on pile.	Ra ref.
39200	- Buoy 23	27-55-14.204N 097-07-15.126W				Green can with yellow square.	
39205	- Buoy 24	27-55-15.940N 097-07-16.202W				Red nun with yellow triangle.	
39210	- Buoy 25	27-54-33.148N 097-07-38.389W				Green can with yellow square.	
39215	- Buoy 26	27-54-33.497N 097-07-40.714W				Red nun with yellow triangle.	
39225 28290	ARANSAS CHANNEL LIGHT 23 50 feet outside channel limit.	27-53-51.539N 097-08-06.471W	FI G 4s	17	4	SG-TY on pile.	Ra ref.
39230	- Buoy 27	27-53-25.220N 097-08-16.253W				Green can with yellow square.	
39235	- Buoy 28	27-53-26.895N 097-08-18.050W				Red nun with yellow triangle.	
39245	- LIGHT 29	27-52-58.474N 097-08-32.976W	Q G	17	3	SG-SY on pile.	
39250	- Buoy 30	27-52-59.695N 097-08-35.543W				Red nun with yellow triangle.	
39255	- Daybeacon 31 50 feet outside channel limit.	27-52-43.282N 097-08-50.591W				SG-SY on pile.	
39265	- Daybeacon 33 50 feet outside channel limit.	27-52-22.262N 097-09-19.546W				SG-SY on pile.	Ra ref.
39270	- LIGHT 34	27-52-15.121N 097-09-33.042W	Q R	17	3	TR-TY on pile.	
39275	- Daybeacon 35	27-51-39.352N 097-09-54.354W				SG-SY on pile.	
39280	- PIPELINE LIGHT A	27-51-30.000N 097-10-03.000W	FI R 4s	20		On piles.	Private aid.
39285	- Daybeacon 37	27-51-07.430N 097-10-14.372W				SG-SY on pile.	
San Jose Island Dock Channel							
39290	- Daybeacon 1	27-57-21.000N 096-59-42.000W				SG on pile.	Ra ref. Private aid.
39295	- LIGHT 2	27-57-00.200N 096-59-00.700W	FI R 6s			TR on pile.	Ra ref. Private aid.
39300	- Daybeacon 3	27-57-14.000N 096-59-41.000W				SG on pile.	Ra ref. Private aid.
39305	- Daybeacon 4	27-57-03.000N 096-59-07.000W				TR on pile.	Ra ref. Private aid.
39310	- Daybeacon 5	27-57-14.000N 096-59-37.000W				SG on pile.	Ra ref. Private aid.
39315	- Daybeacon 6	27-57-03.000N 096-59-07.000W				TR on pile.	Ra ref. Private aid.
39320	- Daybeacon 7	27-57-03.000N 096-59-07.000W				SG on pile.	Ra ref. Private aid.
39325	- Daybeacon 8	27-57-03.000N 096-59-07.000W				TR on pile.	Ra ref. Private aid.
39327	SAN JOSE ISLAND BREAKWATER LIGHT 1	27-57-12.000N 096-59-27.000W	Q G	6		SG on pile.	Private aid.

(1) No.	(2) Name and Location	(3) Position	(4) Characteristic	(5) Height	(6) Range	(7) Structure	(8) Remarks
INTRACOASTAL WATERWAY (Texas) - Eighth District							
CARLOS BAY TO REDFISH BAY (Chart 11314)							
Port O'Connor - Corpus Christi							
San Jose Island Dock Channel							
39330	- Daybeacon 9	27-57-03.000N 096-59-07.000W				SG on pile.	Ra ref. Private aid.
39335	- Daybeacon 10	27-57-03.000N 096-59-07.000W				TR on pile.	Ra ref. Private aid.
39340	CITY BY THE SEA CHANNEL LIGHT 2	27-57-05.000N 097-06-03.000W	FI R 2.5s	7		TR on pile.	Private aid.
39345	CITY BY THE SEA CHANNEL DAYBEACON 1	27-57-04.000N 097-06-03.000W				SG on pile.	Private aid.
REDFISH BAY TO MIDDLE GROUND (Chart 11308)							
Port O'Connor - Corpus Christi							
Aransas-Corpus Christi Bay Cutoff Channel							
39355	- Daybeacon 39	27-50-34.526N 097-10-35.273W				SG-SY on pile.	
39365	- Daybeacon 41	27-50-00.885N 097-10-56.037W				SG-SY on pile.	
CARLOS BAY TO REDFISH BAY (Chart 11314)							
Port O'Connor - Corpus Christi							
Aransas-Corpus Christi Bay Cutoff Channel							
39380.01	- LIGHT 43	27-49-34.205N 097-11-13.796W	FI G 4s	17	3	SG-SY on pile.	Ra ref.
REDFISH BAY TO MIDDLE GROUND (Chart 11308)							
Port O'Connor - Corpus Christi							
Corpus Christi Bay GIWW							
39385	Corpus Christi Bay Buoy 44	27-48-55.655N 097-11-41.805W				Red nun with yellow triangle.	
39390	CORPUS CHRISTI BAY WRECK LIGHT 46A Marks submerged pipe.	27-48-43.858N 097-11-47.620W	Q R	17	3	TR-TY on pile.	
39395	Corpus Christi Bay Daybeacon 45 60 feet outside channel limit.	27-48-42.959N 097-11-44.217W				SG-SY on pile.	
39400	Corpus Christi Bay Daybeacon 48	27-48-26.609N 097-11-59.880W				TR-TY on pile.	Ra ref.
39405	Corpus Christi Bay Daybeacon 49	27-48-10.154N 097-12-06.025W				SG-SY on pile.	
39410	Corpus Christi Bay Daybeacon 50	27-47-52.049N 097-12-22.723W				TR-TY on pile.	Ra ref.
39415	CORPUS CHRISTI BAY LIGHT 51	27-47-27.969N 097-12-30.891W	FI G 2.5s	17	3	SG on pile.	Ra ref.
39420	Corpus Christi Bay Daybeacon 52	27-46-58.827N 097-12-39.656W				TR-TY on pile.	
39425	Corpus Christi Bay Daybeacon 55	27-46-26.754N 097-12-38.537W				SG-SY on pile.	
39430	Corpus Christi Bay Daybeacon 54	27-46-35.015N 097-12-46.522W				TR-TY on pile.	
39435	Corpus Christi Bay Daybeacon 57	27-46-07.124N 097-12-42.995W				SG-SY on pile.	
39440	CORPUS CHRISTI BAY LIGHT 58	27-45-42.290N 097-12-49.610W	FI R 4s	17	3	TR on pile.	Ra ref.
39445	Corpus Christi Bay Daybeacon 59	27-45-13.127N 097-12-48.995W				SG-SY on pile.	
39450	Corpus Christi Bay Daybeacon 60	27-44-44.898N 097-12-56.706W				TR-TY on pile.	Ra ref.
39455	Corpus Christi Bay Daybeacon 61	27-44-21.486N 097-12-55.427W				SG-SY on pile.	Ra ref.
39460	TWDB Corpus Christi Bay Special Lighted Scientific Buoy B	27-44-31.160N 097-13-06.020W	FI Y 2.5s			Water data collection location.	Private aid.

(1) No.	(2) Name and Location	(3) Position	(4) Characteristic	(5) Height	(6) Range	(7) Structure	(8) Remarks
INTRACOASTAL WATERWAY (Texas) - Eighth District							
CARLOS BAY TO REDFISH BAY (Chart 11314)							
Port O'Connor - Corpus Christi							
Aransas Bay Alternate Route							
39470.01	- Daybeacon 35	27-59-32.643N 097-02-08.023W				SG-SY on pile.	Ra ref.
39475.01	- Daybeacon 38	27-59-12.545N 097-02-32.451W				TR-TY on pile.	Ra ref.
39480	- LIGHT 37 90 feet outside channel limit.	27-59-10.604N 097-02-28.343W	FI G 2.5s	17	4	SG-SY on pile.	Ra ref.
39485	PI ENERGY PIPELINE LIGHT A	27-58-59.486N 097-02-43.296W	FI Y 2.5s	12		On dolphin.	Private aid.
39490	PI ENERGY PIPELINE LIGHT B	27-58-55.149N 097-02-37.208W	FI Y 2.5s	12		On dolphin.	Private aid.
39500.01	- Daybeacon 39	27-58-49.365N 097-02-47.178W				SG-SY on pile.	Ra ref.
39515	- LIGHT 41	27-58-15.026N 097-03-16.925W	Q G	17	4	SG-SY on pile.	Ra ref.
39520.01	- Daybeacon 42	27-58-16.766N 097-03-22.656W				TR-TY on pile.	Ra ref.
39530.01	- Daybeacon 43	27-57-21.169N 097-03-26.391W				SG-SY on pile.	Ra ref.
39540.01	- Daybeacon 44	27-57-21.883N 097-03-30.954W				TR-TY on pile.	Ra ref.
39560	- LIGHT 45	27-56-34.002N 097-03-33.445W	Q G	17	4	SG-SY on pile.	Ra ref.
39565.01	- Daybeacon 46	27-56-33.796N 097-03-38.315W				TR-TY on pile.	Ra ref.
39575.01	- Daybeacon 48	27-56-07.522N 097-03-36.314W				TR-TY on pile.	Ra ref.
39580.01	- Daybeacon 47	27-55-56.127N 097-03-29.102W				SG-SY on pile.	Ra ref.
39595	- LIGHT 49 90 feet outside channel limit.	27-55-18.093N 097-03-23.564W	FI G 2.5s	17	3	SG-SY on pile.	Ra ref.
39600.01	- Daybeacon 50	27-55-17.452N 097-03-28.103W				TR-TY on pile.	Ra ref.
39620	- LIGHT 51	27-54-40.839N 097-03-10.097W	Q G	17	3	SG-SY on pile.	Ra ref.
39625.01	- Daybeacon 52	27-54-39.922N 097-03-14.498W				TR-TY on pile.	Ra ref.
39645	- LIGHT 53	27-54-01.259N 097-02-59.448W	FI G 6s	17	4	SG-SY on pile.	Ra ref.
39650.01	- Daybeacon 54	27-53-59.333N 097-03-05.213W				TR-TY on pile.	Ra ref.
39665.01	- LIGHT 55	27-53-25.362N 097-02-50.687W	FI G 4s	17	3	SG-SY on pile.	Ra ref.
39670	- Daybeacon 56	27-52-48.984N 097-02-53.164W				TR-TY on pile.	Ra ref.
39685	- Daybeacon 58	27-52-18.444N 097-02-55.230W				TR-TY on pile.	Ra ref.
39690	- <i>Lighted Danger Buoy A</i>	27-51-45.328N 097-03-00.156W	FI W 4s		3	White with orange stripe.	
39695	- Daybeacon 60	27-51-59.322N 097-03-03.627W				TR-TY on pile.	Ra ref.
39700	- <i>Lighted Buoy WR 59</i>	27-51-49.424N 097-03-01.093W	Q G		3	Green can.	
39705	- <i>Lighted Danger Buoy B</i>	27-51-50.206N 097-02-58.359W	FI W 4s		3	White with orange stripe.	
39710	- Daybeacon 62	27-51-15.137N 097-03-29.061W				TR-TY on pile.	Ra ref.
39715	- Buoy 61	27-51-11.208N 097-03-18.914W				Green can with yellow square.	
39720	LYDIA ANN CHANNEL LIGHT	27-51-51.000N 097-03-21.000W	F W			Red and brown brick tower.	Private aid.

(1) No.	(2) Name and Location	(3) Position	(4) Characteristic	(5) Height	(6) Range	(7) Structure	(8) Remarks
INTRACOASTAL WATERWAY (Texas) - Eighth District							
REDFISH BAY TO MIDDLE GROUND (Chart 11308)							
Corpus Christi - Port Isabel							
Corpus Christi Baffin Bay							
<i>Lights 50 feet outside channel limits.</i>							
39725	- LIGHT C	27-43-05.575N 097-13-07.331W	Mo (A) W	17	5	MR-I on dolphin.	Ra ref.
39730	- LIGHT 1	27-42-22.557N 097-13-09.781W	FI G 2.5s	17	3	SG-I on pile.	Ra ref.
39740	- Daybeacon 3	27-41-50.989N 097-13-18.496W				SG-SY on pile.	Ra ref.
39750	- LIGHT 5	27-41-25.137N 097-13-24.994W	FI G 6s	17	4	SG-I on pile.	Ra ref.
39760	- Daybeacon 6	27-41-18.242N 097-13-31.360W				TR-TY on pile.	Ra ref.
39765	- Daybeacon 7	27-41-03.825N 097-13-31.172W				SG-SY on pile.	Ra ref.
39768	- <i>Lighted Buoy 8</i>	27-40-45.343N 097-13-37.985W	Q R		3	Red nun with yellow triangle.	
39770	- Buoy 10	27-40-41.288N 097-13-38.716W				Red nun with yellow triangle.	
39775	- Buoy 9	27-40-38.425N 097-13-37.391W				Green can with yellow square.	
39780	- LIGHT 11	27-40-23.692N 097-13-40.956W	FI G 4s	17	4	SG-SY on pile.	Ra ref.
39785	- Daybeacon 12	27-40-24.638N 097-13-44.300W				TR-TY on pile.	Ra ref.
39787	Naval Air Station Corpus Christi Marina Channel Daybeacon 1	27-41-14.870N 097-14-35.590W				SG on pile.	Private aid.
39787.01	Naval Air Station Corpus Christi Marina Channel Daybeacon 2	27-41-17.690N 097-14-44.550W				TR on pile.	Private aid.
39787.02	Naval Air Station Corpus Christi Marina Channel Daybeacon 3	27-41-15.750N 097-14-46.760W				SG on pile.	Private aid.
39787.03	Naval Air Station Corpus Christi Marina Channel Daybeacon 4	27-41-15.700N 097-14-55.190W				TR on pile.	Private aid.
39787.04	Naval Air Station Corpus Christi Marina Channel Daybeacon 5	27-41-11.100N 097-14-58.130W				SG on pile.	Private aid.
39787.05	Naval Air Station Corpus Christi Marina Channel Daybeacon 6	27-41-13.000N 097-15-00.910W				TR on pile.	Private aid.
39787.06	Naval Air Station Corpus Christi Marina Channel Daybeacon 7	27-41-09.970N 097-15-03.830W				SG on pile.	Private aid.
39787.07	Naval Air Station Corpus Christi Marina Channel Daybeacon 8	27-41-17.000N 097-15-21.480W				TR on pile.	Private aid.
39787.08	Naval Air Station Corpus Christi Marina Channel Daybeacon 9	27-41-15.780N 097-15-22.350W				SG on pile.	Private aid.
39795	- Daybeacon 13	27-39-55.513N 097-13-48.705W				SG-SY on pile.	Ra ref.
39805	- LIGHT 15	27-39-21.492N 097-13-56.866W	FI G 2.5s	17	3	SG-SY on pile.	Ra ref.
39810	- Daybeacon 16	27-39-22.230N 097-14-00.470W				TR-TY on pile.	Ra ref.
39820	- Daybeacon 17	27-38-53.234N 097-14-04.589W				SG-SY on pile.	Ra ref.
39830	- LIGHT 19	27-38-25.596N 097-14-11.554W	Q G	17	3	SG-SY on pile.	Ra ref.
39835	- Daybeacon 20	27-38-26.392N 097-14-14.772W				TR-TY on pile.	Ra ref.
39845	- Buoy 37	27-37-54.172N 097-14-28.300W				Green can with yellow square.	Ra ref.

(1) No.	(2) Name and Location	(3) Position	(4) Characteristic	(5) Height	(6) Range	(7) Structure	(8) Remarks
INTRACOASTAL WATERWAY (Texas) - Eighth District							
REDFISH BAY TO MIDDLE GROUND (Chart 11308)							
Corpus Christi Baffin Bay							
Packery Channel							
39855	- Daybeacon 1	27-36-54.960N 097-12-22.080W				SG on pile.	Private aid.
39860	- Daybeacon 2	27-36-56.700N 097-12-22.080W				TR on pile.	Private aid.
39865	- Daybeacon 3	27-36-57.780N 097-12-44.880W				SG on pile.	Private aid.
39870	- Daybeacon 4	27-37-01.200N 097-12-42.420W				TR on pile.	Private aid.
39875	- Daybeacon 5	27-37-25.860N 097-12-56.100W				SG on pile.	Private aid.
39880	- Daybeacon 6	27-37-36.000N 097-12-55.560W				TR on pile.	Private aid.
39885	- Daybeacon 7	27-37-46.900N 097-13-05.170W				SG on pile.	Private aid.
39890	- Daybeacon 8	27-37-48.720N 097-13-03.720W				TR on pile.	Private aid.
39895	- Daybeacon 9	27-37-58.620N 097-13-13.980W				SG on pile.	Private aid.
39900	- Daybeacon 10	27-38-00.120N 097-13-14.240W				TR on pile.	Private aid.
39905	- Daybeacon 11	27-38-00.660N 097-13-18.240W				SG on pile.	Private aid.
39910	- Daybeacon 12	27-38-01.500N 097-13-17.760W				TR on pile.	Private aid.
39915	- Daybeacon 13	27-38-01.140N 097-13-21.960W				SG on pile.	Private aid.
39920	- Daybeacon 14	27-38-01.500N 097-13-24.300W				TR on pile.	Private aid.
39925	- Daybeacon 15	27-37-56.700N 097-13-27.480W				SG on pile.	Private aid.
39930	- Daybeacon 16	27-37-55.800N 097-13-29.100W				TR on pile.	Private aid.
39935	- Daybeacon 17	27-37-49.980N 097-13-30.600W				SG on pile.	Private aid.
39940	- Daybeacon 18	27-37-51.840N 097-13-32.760W				TR on pile.	Private aid.
39945	- Daybeacon 19	27-37-49.260N 097-13-33.620W				SG on pile.	Private aid.
39950	- Daybeacon 20	27-37-49.860N 097-13-35.040W				TR on pile.	Private aid.
39955	- Daybeacon 21	27-37-49.320N 097-13-37.620W				SG on pile.	Private aid.
39960	- Daybeacon 22	27-37-51.120N 097-13-39.300W				TR on pile.	Private aid.
39965	- Daybeacon 23	27-37-57.660N 097-13-56.640W				SG on pile.	Private aid.
39970	- Daybeacon 24	27-38-00.360N 097-13-58.980W				TR on pile.	Private aid.
39975	- Daybeacon 25	27-38-07.440N 097-14-19.560W				SG on pile.	Private aid.
39980	- Daybeacon 26	27-38-09.000N 097-14-18.440W				TR on pile.	Private aid.
Corpus Christi - Port Isabel							
Padre Isles North Channel							
39985	- LIGHT 1	27-37-43.100N 097-14-32.200W	FI G 2.5s	10		SG on pile.	Private aid.
39990	- Daybeacon 2	27-37-41.400N 097-14-33.600W				TR on pile.	Private aid.
39995	- Daybeacon 3	27-37-41.200N 097-14-29.300W				SG on pile.	Private aid.
40000	- Daybeacon 4	27-37-40.000N 097-14-30.000W				TR on pile.	Private aid.

(1) No.	(2) Name and Location	(3) Position	(4) Characteristic	(5) Height	(6) Range	(7) Structure	(8) Remarks
INTRACOASTAL WATERWAY (Texas) - Eighth District							
REDFISH BAY TO MIDDLE GROUND (Chart 11308)							
Corpus Christi - Port Isabel							
Padre Isles North Channel							
40005	- Daybeacon 6	27-37-38.800N 097-14-27.100W				SG on pile.	Private aid.
40010	- Daybeacon 5	27-37-39.400N 097-14-25.800W				TR on pile.	Private aid.
40015	- Daybeacon 7	27-37-38.100N 097-14-23.100W				SG on pile.	Private aid.
40020	- Daybeacon 8	27-37-37.300N 097-14-23.700W				TR on pile.	Private aid.
40025	- Daybeacon 9	27-37-37.000N 097-14-20.600W				SG on pile.	Private aid.
40030	- Daybeacon 10	27-37-35.800N 097-14-20.100W				TR on pile.	Private aid.
40035	- Daybeacon 11	27-37-37.300N 097-14-14.300W				SG on pile.	Private aid.
40040	- Daybeacon 12	27-37-36.300N 097-14-14.500W				TR on pile.	Private aid.
40045	- Daybeacon 13	27-37-38.300N 097-14-07.700W				SG on pile.	Private aid.
40050	- Daybeacon 14	27-37-37.000N 097-14-10.300W				TR on pile.	Private aid.
40055	- Daybeacon 15	27-37-38.100N 097-14-04.200W				SG on pile.	Private aid.
40060	- Daybeacon 16	27-37-36.900N 097-14-06.000W				TR on pile.	Private aid.
Corpus Christi Baffin Bay							
<i>Lights 50 feet outside channel limits.</i>							
40090	- LIGHT 39	27-37-29.490N 097-14-40.022W	FI G 2.5s	17	3	SG-SY on pile.	Ra ref.
40095	- Daybeacon 40	27-37-32.032N 097-14-44.140W				TR-TY on pile.	Ra ref.
40105.01	- Daybeacon 41	27-37-00.791N 097-14-55.252W				SG-SY on pile.	Ra ref.
40115	- LIGHT 43	27-36-35.777N 097-15-08.856W	FI G 4s	17	4	SG-SY on pile.	Ra ref.
40120	- Daybeacon 44	27-36-37.365N 097-15-12.038W				TR-TY on pile.	Ra ref.
Corpus Christi Baffin Bay							
<i>Lights 50 feet outside channel limit.</i>							
40130.01	- Daybeacon 45	27-36-11.803N 097-15-20.918W				SG-SY on pile.	Ra ref.
Corpus Christi - Port Isabel							
Corpus Christi Baffin Bay							
<i>Lights 50 feet outside channel limits.</i>							
40135	Tropic Isles Entrance Daybeacon 1	27-37-28.320N 097-17-10.740W				SG on pile.	Private aid.
40140	<i>Tropic Isles Entrance Light 2</i>	27-37-29.160N 097-17-09.360W	FI R 2.5s			TR on pile.	Private aid.
Padre Isles South Channel							
40145	- LIGHT 1	27-36-03.300N 097-15-24.700W	FI G 2.5s	10		SG on pile.	Private aid.
40150	- Daybeacon 2	27-36-01.000N 097-15-25.900W				TR on pile.	Private aid.
40155	- Daybeacon 3	27-36-02.200N 097-15-21.600W				SG on pile.	Private aid.
40155.01	- Daybeacon 4	27-36-00.600N 097-15-22.600W				TR on pile.	Private aid.
40160	- Daybeacon 5	27-36-01.300N 097-15-17.300W				SG on pile.	Private aid.
40160.01	- Daybeacon 6	27-35-59.900N 097-15-18.100W				TR on pile.	Private aid.
40165	- Daybeacon 7	27-36-00.800N 097-15-14.400W				SG on pile.	Private aid.
40170	- Daybeacon 8	27-35-59.200N 097-15-14.400W				TR on pile.	Private aid.

(1) No.	(2) Name and Location	(3) Position	(4) Characteristic	(5) Height	(6) Range	(7) Structure	(8) Remarks
INTRACOASTAL WATERWAY (Texas) - Eighth District							
REDFISH BAY TO MIDDLE GROUND (Chart 11308)							
Corpus Christi - Port Isabel							
Padre Isles South Channel							
40175	- Daybeacon 9	27-36-01.900N 097-15-10.800W				SG on pile.	Private aid.
40180	- Daybeacon 10	27-36-01.000N 097-15-10.200W				TR on pile.	Private aid.
Corpus Christi Baffin Bay							
<i>Lights 50 feet outside channel limits.</i>							
40205	- LIGHT 47	27-35-43.930N 097-15-35.782W	FI G 6s	17	4	SG-SY on pile.	Ra ref.
40210	- Daybeacon 48	27-35-44.812N 097-15-39.045W				TR-TY on pile.	Ra ref.
40445.01	- Daybeacon 49	27-35-13.595N 097-15-52.603W				SG-SY on pile.	Ra ref.
40455	- LIGHT 51	27-34-48.221N 097-16-05.105W	FI G 4s	17	4	SG-SY on pile.	Ra ref.
40460.01	- Daybeacon 52	27-34-50.851N 097-16-07.559W				TR-TY on pile.	Ra ref.
Corpus Christi Baffin Bay							
<i>Lights 50 feet outside channel limit.</i>							
40470.01	- Daybeacon 53	27-34-19.945N 097-16-20.629W				SG-SY on pile.	Ra ref.
Corpus Christi - Port Isabel							
Corpus Christi Baffin Bay							
<i>Lights 50 feet outside channel limits.</i>							
40480	- LIGHT 55	27-33-54.546N 097-16-33.826W	FI G 4s	17	4	SG-SY on pile.	Ra ref.
40485	- Daybeacon 56	27-33-54.015N 097-16-37.033W				TR-TY on pile.	Ra ref.
40495.01	- Daybeacon 57	27-33-29.755N 097-16-46.935W				SG-SY on pile.	Ra ref.
40505	- LIGHT 59	27-32-57.516N 097-17-03.712W	FI G 4s	17	4	SG-SY on pile.	Ra ref.
40510.01	- Daybeacon 60	27-32-58.111N 097-17-06.577W				TR-TY on pile.	Ra ref.
40520.01	- Daybeacon 61	27-32-32.170N 097-17-17.269W				SG-SY on pile.	Ra ref.
40530	- LIGHT 63	27-32-03.777N 097-17-31.425W	FI G 4s	17	4	SG-SY on pile.	Ra ref.
40535	- Daybeacon 64	27-31-59.076N 097-17-37.869W				TR-TY on pile.	Ra ref.
40545.01	- Daybeacon 65	27-31-33.739N 097-17-47.750W				SG-SY on pile.	Ra ref.
40555	- LIGHT 67	27-31-09.069N 097-18-00.261W	FI G 4s	17	4	SG-SY on pile.	Ra ref.
Corpus Christi Baffin Bay							
<i>Lights 50 feet outside channel limit.</i>							
40560.01	- Daybeacon 68	27-31-10.277N 097-18-03.229W				TR-TY on pile.	Ra ref.
40570.01	- Daybeacon 69	27-30-44.920N 097-18-13.486W				SG-SY on pile.	Ra ref.
Corpus Christi - Port Isabel							
Corpus Christi Baffin Bay							
<i>Lights 50 feet outside channel limits.</i>							
40580	- LIGHT 71	27-30-17.499N 097-18-27.598W	FI G 4s	17	4	SG-SY on pile.	Ra ref.
40585	- Daybeacon 72	27-30-18.976N 097-18-30.366W				TR-TY on pile.	Ra ref.
Corpus Christi Baffin Bay							
<i>Lights 50 feet outside channel limit.</i>							
40595.01	- Daybeacon 73	27-29-49.270N 097-18-42.232W				SG-SY on pile.	Ra ref.

(1) No.	(2) Name and Location	(3) Position	(4) Characteristic	(5) Height	(6) Range	(7) Structure	(8) Remarks
INTRACOASTAL WATERWAY (Texas) - Eighth District							
REDFISH BAY TO MIDDLE GROUND (Chart 11308)							
Corpus Christi - Port Isabel							
Corpus Christi Baffin Bay							
<i>Lights 50 feet outside channel limits.</i>							
40605	- LIGHT 75	27-29-21.028N 097-18-57.196W	FI G 4s	17	4	SG-SY on pile.	Ra ref.
Corpus Christi Baffin Bay							
<i>Lights 50 feet outside channel limit.</i>							
40610.01	- Daybeacon 76	27-29-18.303N 097-19-01.624W				TR-TY on pile.	Ra ref.
40620.01	- Daybeacon 77	27-28-54.872N 097-19-11.349W				SG-SY on pile.	Ra ref.
Corpus Christi - Port Isabel							
Padre Island National Seashore							
40630	- Daybeacon 1	27-28-36.000N 097-19-09.000W				SG on pile.	Private aid.
40635	- Daybeacon 2	27-28-32.000N 097-19-10.000W				TR on pile.	Private aid.
40640	- Daybeacon 4	27-28-28.000N 097-18-58.000W				TR on pile.	Private aid.
40645	- Daybeacon 5	27-28-30.000N 097-18-52.000W				SG on pile.	Private aid.
40650	- Daybeacon 6	27-28-25.000N 097-18-47.000W				TR on pile.	Private aid.
40655	- Daybeacon 7	27-28-25.000N 097-18-39.000W				SG on pile.	Private aid.
40660	- Daybeacon 8	27-28-23.000N 097-18-40.000W				TR on pile.	Private aid.
Corpus Christi Baffin Bay							
<i>Lights 50 feet outside channel limit.</i>							
40665	- LIGHT 79	27-28-21.412N 097-19-28.298W	FI G 4s	17	4	SG-SY on pile.	Ra ref.
40670	- Daybeacon 80	27-28-22.839N 097-19-31.442W				TR-TY on pile.	Ra ref.
40680.01	- Daybeacon 81	27-27-53.085N 097-19-42.622W				SG-SY on pile.	Ra ref.
40690	- LIGHT 83	27-27-27.465N 097-19-56.347W	FI G 4s	17	4	SG-SY on pile.	Ra ref.
40695.01	- Daybeacon 84	27-27-27.702N 097-20-00.798W				TR-TY on pile.	Ra ref.
40705.01	- Daybeacon 85	27-26-58.670N 097-20-11.419W				SG-SY on pile.	Ra ref.
40715	- LIGHT 87	27-26-38.648N 097-20-21.809W	FI G 4s	17	4	SG-SY on pile.	Ra ref.
40720	- Daybeacon 88	27-26-39.581N 097-20-25.446W				TR-TY on pile.	Ra ref.
40730.01	- Daybeacon 89	27-26-10.766N 097-20-36.547W				SG-SY on pile.	Ra ref.
40740	- LIGHT 91	27-25-44.718N 097-20-50.234W	FI G 6s	17	4	SG-SY on pile.	Ra ref.
40745.01	- Daybeacon 92	27-25-47.325N 097-20-52.330W				TR-TY on pile.	Ra ref.
40755.01	- Daybeacon 93	27-25-12.512N 097-21-06.720W				SG-SY on pile.	Ra ref.
40765	- LIGHT 95	27-24-45.240N 097-21-21.378W	FI G 4s	17	4	SG-SY on pile.	Ra ref.
40770	- Daybeacon 96	27-24-46.455N 097-21-24.184W				TR-TY on pile.	Ra ref.
40780.01	- Daybeacon 97	27-24-17.384N 097-21-36.276W				SG-SY on pile.	Ra ref.
40790	- LIGHT 99	27-23-50.721N 097-21-49.979W	FI G 2.5s	17	3	SG-SY on pile.	Ra ref.
40795.01	- Daybeacon 100	27-23-53.319N 097-21-52.681W				TR-TY on pile.	Ra ref.
40805.01	- Daybeacon 101	27-23-24.797N 097-22-04.383W				SG-SY on pile.	Ra ref.

(1) No.	(2) Name and Location	(3) Position	(4) Characteristic	(5) Height	(6) Range	(7) Structure	(8) Remarks
INTRACOASTAL WATERWAY (Texas) - Eighth District							
REDFISH BAY TO MIDDLE GROUND (Chart 11308)							
Corpus Christi Baffin Bay							
<i>Lights 50 feet outside channel limit.</i>							
40815	- LIGHT 103	27-23-04.418N 097-22-13.917W	Q G	17	3	SG-SY on pile.	Ra ref.
40820	- Daybeacon 104	27-23-05.208N 097-22-17.614W				TR-TY on pile.	Ra ref.
40830.01	- Daybeacon 105	27-22-37.005N 097-22-26.043W				SG-SY on pile.	Ra ref.
40840	- LIGHT 107	27-22-10.164N 097-22-38.324W	FI G 2.5s	17	3	SG-SY on pile.	Ra ref.
40845.01	- Daybeacon 108	27-22-12.304N 097-22-41.128W				TR-TY on pile.	Ra ref.
40855.01	- Daybeacon 109	27-21-41.978N 097-22-50.414W				SG-SY on pile.	Ra ref.
40865	- LIGHT 111	27-21-15.289N 097-23-02.636W	FI G 4s	17	4	SG-SY on pile.	Ra ref.
40870	- Daybeacon 112	27-21-16.280N 097-23-05.106W				TR-TY on pile.	Ra ref.
40880.01	- Daybeacon 113	27-20-52.329N 097-23-11.498W				SG-SY on pile.	Ra ref.
40890	- LIGHT 115	27-20-20.664N 097-23-26.305W	FI G 4s	17	4	SG-SY on pile.	Ra ref.
40895	- Daybeacon 116	27-20-21.265N 097-23-29.387W				TR-TY on pile.	Ra ref.
40910.01	- Daybeacon 117	27-19-56.494N 097-23-36.852W				SG-SY on pile.	Ra ref.
40920	- LIGHT 119	27-19-22.660N 097-23-51.215W	FI G 2.5s	17	3	SG-SY on pile.	Ra ref.
40925	- Daybeacon 120	27-19-24.250N 097-23-54.069W				TR-TY on pile.	Ra ref.
40930.01	- Daybeacon 121	27-19-10.676N 097-23-57.082W				SG-SY on pile.	Ra ref.
40935.01	- Daybeacon 122	27-19-09.126N 097-24-00.615W				TR-TY on pile.	Ra ref.
40940.01	- Daybeacon 123	27-18-54.060N 097-24-03.975W				SG-SY on pile.	Ra ref.
40945.01	- Daybeacon 124	27-18-53.861N 097-24-07.207W				TR-TY on pile.	Ra ref.
40950	- LIGHT 125	27-18-40.757N 097-24-09.249W	Q G	17	3	SG-SY on pile.	Ra ref.
40965.01	- Daybeacon 127	27-18-11.524N 097-24-16.326W				SG-SY on pile.	Ra ref.
40980	- LIGHT 129	27-17-46.941N 097-24-21.422W	FI G 2.5s	17	3	SG-SY on pile.	Ra ref.
40985.01	- Daybeacon 130	27-17-36.603N 097-24-27.129W				TR-TY on pile.	Ra ref.
40995.01	- Daybeacon 131	27-17-19.250N 097-24-28.245W				SG-SY on pile.	Ra ref.
41005	- LIGHT 133	27-16-45.007N 097-24-34.956W	FI G 4s	17	4	SG-SY on pile.	Ra ref.
Baffin Bay							
41010.01	- Junction Daybeacon	27-16-28.724N 097-24-42.401W				JR-TY on pile.	
41015	- Daybeacon 2	27-16-39.544N 097-24-46.369W				TR on pile.	
41020	- Daybeacon 4	27-16-40.974N 097-25-05.489W				TR on pile.	
41025	- Daybeacon 5	27-16-28.629N 097-25-12.852W				SG on pile.	
41030	- Daybeacon 6	27-16-41.444N 097-25-37.727W				TR on pile.	
41035	- Daybeacon 8	27-16-39.483N 097-26-31.281W				TR on pile.	

(1) No.	(2) Name and Location	(3) Position	(4) Characteristic	(5) Height	(6) Range	(7) Structure	(8) Remarks
INTRACOASTAL WATERWAY (Texas) - Eighth District							
REDFISH BAY TO MIDDLE GROUND (Chart 11308)							
Corpus Christi Baffin Bay							
Baffin Bay							
41040	- Daybeacon 9	27-16-24.087N 097-27-09.036W				SG on pile.	
41045	- Daybeacon 10	27-16-38.172N 097-27-20.992W				TR on pile.	
41050	- Daybeacon 10A	27-16-23.993N 097-28-05.771W				TR on pile.	
41055	- Daybeacon 12	27-16-09.480N 097-28-56.085W				TR on pile.	
41060	- Daybeacon 11	27-16-06.897N 097-28-27.930W				SG on pile.	
41065	- Daybeacon 14	27-15-54.015N 097-29-36.033W				TR on pile.	
41067	<i>TWDB Baffin Bay Special Lighted Scientific Buoy A</i>	27-16-03.470N 097-30-14.270W	FI Y 2.5s			Water data collection location.	Private aid.
41070	- Daybeacon 16	27-15-46.115N 097-30-11.033W				TR on pile.	
41075	- Daybeacon 18	27-15-34.304N 097-30-50.426W				TR on pile.	
41080	- Daybeacon 20	27-15-36.940N 097-31-39.735W				TR on pile.	
41085	- Daybeacon 22	27-15-39.549N 097-32-29.188W				TR on pile.	
41090	- Daybeacon 24	27-15-41.727N 097-33-10.614W				TR on pile.	
41095	- Daybeacon 26	27-15-45.255N 097-34-15.948W				TR on pile.	
41100	- Daybeacon 28	27-15-47.133N 097-34-55.140W				TR on pile.	
41105	- Daybeacon 30	27-15-49.002N 097-35-31.566W				TR on pile.	
41110	- Daybeacon 32	27-16-09.102N 097-36-27.143W				TR on pile.	
41115	- Daybeacon 34	27-16-20.535N 097-37-59.352W				TR on pile.	
41120	- Daybeacon 36	27-16-34.941N 097-37-31.818W				TR on pile.	
41125	- Daybeacon 38	27-16-47.670N 097-38-00.597W				TR on pile.	
41130	- Daybeacon 40	27-16-55.870N 097-38-22.506W				TR on pile.	
Corpus Christi - Port Isabel							
Baffin Bay Land Cut							
<i>Lights 50 feet outside channel limit, unless otherwise noted.</i>							
41150.01	- Daybeacon 1	27-15-55.946N 097-24-46.035W				SG-SY on pile.	Ra ref.
41160	- LIGHT 3	27-15-29.107N 097-24-51.201W	FI G 6s	17	4	SG-SY on pile.	
41165	- Daybeacon 4	27-15-30.934N 097-24-55.062W				TR-TY on pile.	Ra ref.
41175.01	- Daybeacon 5	27-14-55.533N 097-24-59.524W				SG-SY on pile.	Ra ref.
41185	- LIGHT 7	27-14-25.942N 097-25-05.500W	FI G 4s	17	4	SG-SY on pile.	
41190	- Daybeacon 8	27-14-25.189N 097-25-08.537W				TR-TY on pile.	
41200.01	- Daybeacon 9	27-13-54.888N 097-25-12.666W				SG-SY on pile.	Ra ref.
41210	- LIGHT 11 60 feet outside channel limit.	27-13-26.400N 097-25-18.352W	FI G 4s	17	4	SG-SY on pile.	
41215	- Daybeacon 12	27-13-26.967N 097-25-21.402W				TR-TY on pile.	
41225.01	- Daybeacon 13	27-12-56.140N 097-25-24.373W				SG-SY on pile.	Ra ref.

(1) No.	(2) Name and Location	(3) Position	(4) Characteristic	(5) Height	(6) Range	(7) Structure	(8) Remarks
INTRACOASTAL WATERWAY (Texas) - Eighth District							
REDFISH BAY TO MIDDLE GROUND (Chart 11308)							
Corpus Christi - Port Isabel							
Baffin Bay Land Cut							
<i>Lights 50 feet outside channel limit, unless otherwise noted.</i>							
41235	- LIGHT 15	27-12-27.426N 097-25-31.037W	FI G 4s	17	4	SG-SY on pile.	
41240	- Daybeacon 16	27-12-27.869N 097-25-34.141W				TR-TY on pile.	Ra ref.
41250.01	- Daybeacon 17	27-11-57.218N 097-25-37.111W				SG-SY on pile.	Ra ref.
41260	- LIGHT 19	27-11-25.446N 097-25-44.018W	FI G 6s	17	4	SG-SY on pile.	
41265	- Daybeacon 20	27-11-28.115N 097-25-47.033W				TR-TY on pile.	
41275.01	- Daybeacon 21	27-10-52.746N 097-25-52.062W				SG-SY on pile.	Ra ref.
41285	- LIGHT 23	27-10-25.851N 097-25-56.945W	FI G 4s	17	4	SG-SY on pile.	Ra ref.
41290	- Daybeacon 24	27-10-26.082N 097-26-00.582W				TR-TY on pile.	
41295.01	- Daybeacon 25	27-09-57.820N 097-26-03.841W				SG-SY on pile.	Ra ref.
LAGUNA MADRE (Chart 11306)							
Corpus Christi - Port Isabel							
Baffin Bay Land Cut							
<i>Lights 50 feet outside channel limit, unless otherwise noted.</i>							
41310	- LIGHT 27	27-09-28.193N 097-26-09.706W	FI G 2.5s	17	3	SG-SY on pile.	Ra ref.
41315	- Daybeacon 28	27-09-28.873N 097-26-13.433W				TR-TY on pile.	
REDFISH BAY TO MIDDLE GROUND (Chart 11308)							
Corpus Christi - Port Isabel							
Baffin Bay Land Cut							
<i>Lights 50 feet outside channel limit, unless otherwise noted.</i>							
41325.01	- Daybeacon 29	27-09-02.348N 097-26-15.771W				SG-SY on pile.	Ra ref.
LAGUNA MADRE (Chart 11306)							
Corpus Christi - Port Isabel							
Baffin Bay Land Cut							
<i>Lights 50 feet outside channel limit, unless otherwise noted.</i>							
41335	- LIGHT 31	27-08-29.091N 097-26-22.347W	Q G	17	3	SG-SY on pile.	Ra ref.
41340	- Daybeacon 32	27-08-29.115N 097-26-26.033W				TR-TY on pile.	
REDFISH BAY TO MIDDLE GROUND (Chart 11308)							
Corpus Christi - Port Isabel							
Baffin Bay Land Cut							
<i>Lights 50 feet outside channel limit, unless otherwise noted.</i>							
41350.01	- Daybeacon 33	27-07-57.808N 097-26-24.806W				SG-SY on pile.	Ra ref.
LAGUNA MADRE (Chart 11306)							
Corpus Christi - Port Isabel							
Baffin Bay Land Cut							
<i>Lights 50 feet outside channel limit, unless otherwise noted.</i>							
41365	- LIGHT 34	27-07-24.361N 097-26-30.062W	FI R 2.5s	17	3	TR-TY on pile.	Ra ref.
Land Cut							
41370	- LIGHT 1	27-06-46.281N 097-26-28.983W	FI G 4s	17	4	SG-SY on pile.	Ra ref.
41375	- LIGHT 2	27-05-54.504N 50 feet outside channel limit. 097-26-36.116W	FI R 6s	17	4	TR-TY on pile.	Ra ref.
41380	- Daybeacon 3	27-04-57.522N 80 feet outside channel limit. 097-26-36.109W				SG-SY on pile.	
41385	- Daybeacon 4	27-04-07.910N 50 feet outside channel limit. 097-26-42.200W				TR-TY on pile.	
41390	- LIGHT 5	27-03-20.084N 097-26-41.960W	FI G 2.5s	17	3	SG-SY on pile.	Ra ref.

(1) No.	(2) Name and Location	(3) Position	(4) Characteristic	(5) Height	(6) Range	(7) Structure	(8) Remarks
INTRACOASTAL WATERWAY (Texas) - Eighth District							
LAGUNA MADRE (Chart 11306)							
Corpus Christi - Port Isabel							
Land Cut							
41395	- Daybeacon 6	27-02-32.746N 097-26-48.452W				TR-TY on pile.	Ra ref.
41400	- LIGHT 7	27-01-32.328N 097-26-49.377W	FI G 6s	17	4	SG-SY on pile.	Ra ref.
41405	- Daybeacon 8	27-00-42.497N 097-26-55.272W				TR-TY on pile.	
41410	- Daybeacon 9	26-59-48.542N 097-26-56.900W				SG-SY on pile.	Ra ref.
41415	- LIGHT 10	26-58-53.664N 097-27-06.672W	FI R 2.5s	17	3	TR-TY on pile.	Ra ref.
41420	- Daybeacon 11	26-58-02.239N 097-27-09.041W				SG-SY on pile.	Ra ref.
41425	- LIGHT 12	26-57-12.113N 097-27-18.171W	FI R 4s	17	3	TR-TY on pile.	Ra ref.
41430	- Daybeacon 13	26-56-23.298N 097-27-20.070W				SG-SY on pile.	
41435	- LIGHT 14	26-55-27.819N 097-27-29.679W	FI R 2.5s	17	3	TR-TY on pile.	Ra ref.
41440	- Daybeacon 15	26-54-36.890N 097-27-31.819W				SG-SY on pile.	
41445	- Daybeacon 16	26-53-49.857N 097-27-41.188W				TR-TY on pile.	Ra ref.
41450	- LIGHT 17	26-52-55.675N 097-27-43.080W	FI G 4s	17	4	SG-SY on pile.	Ra ref.
41455	- Daybeacon 18	26-52-00.765N 097-27-52.499W				TR-TY on pile.	Ra ref.
41460	- LIGHT 19	26-51-10.854N 097-27-55.076W	FI G 6s	17	4	SG-SY on pile.	Ra ref.
41465	- LIGHT 20	26-50-11.929N 097-28-05.048W	FI R 6s	17	4	TR-TY on pile.	Ra ref.
41470	- LIGHT 21	26-49-26.982N 097-28-06.662W	FI G 4s	17	4	SG-SY on pile.	
41475	- LIGHT 22 80 feet outside channel limit.	26-48-47.123N 097-28-14.162W	FI R 2.5s	17	3	TR-TY on pile.	Higher intensity beam up and down channel.
Land Cut-Arroyo Colorado							
41480.01	- Daybeacon 23	26-48-25.375N 097-28-14.043W				SG-SY on pile.	Ra ref.
41490	- LIGHT 25	26-48-05.594N 097-28-14.746W	Q G	17	3	SG-SY on pile.	Higher intensity beam up and down channel. Ra ref.
41495	- Daybeacon 26	26-48-05.507N 097-28-18.233W				TR-TY on pile.	
41500.01	- Daybeacon 27	26-47-37.665N 097-28-09.213W				SG-SY on pile.	Ra ref.
41520	- LIGHT 29	26-47-07.024N 097-28-01.533W	FI G 4s	17	4	SG-SY on pile.	Ra ref.
41525	- Daybeacon 30	26-47-06.195N 097-28-04.998W				TR-TY on pile.	
41530.01	- Daybeacon 31	26-46-39.065N 097-27-55.613W				SG-SY on pile.	Ra ref.
41550	- LIGHT 32	26-46-13.915N 097-27-52.916W	FI R 4s	17	4	TR-TY on pile.	Ra ref.
41555.01	- Daybeacon 33	26-45-44.035N 097-27-42.953W				SG-SY on pile.	Ra ref.
41570	- Daybeacon 34	26-45-21.240N 097-27-40.479W				TR-TY on pile.	Ra ref.
41575.01	- Daybeacon 35	26-44-55.467N 097-27-31.700W				SG-SY on pile.	Ra ref.
41590	- LIGHT 37 55 feet outside channel limit.	26-44-29.710N 097-27-25.195W	FI G 4s	17	4	SG-SY on pile.	Ra ref.

(1) No.	(2) Name and Location	(3) Position	(4) Characteristic	(5) Height	(6) Range	(7) Structure	(8) Remarks
INTRACOASTAL WATERWAY (Texas) - Eighth District							
LAGUNA MADRE (Chart 11306)							
Land Cut-Arroyo Colorado							
41595	- Daybeacon 38	26-44-29.099N 097-27-28.490W				TR-TY on pile.	Ra ref.
41600.01	- Daybeacon 39	26-44-03.645N 097-27-19.883W				SG-SY on pile.	Ra ref.
41610	- Daybeacon 40	26-43-36.773N 097-27-16.458W				TR-TY on pile.	Ra ref.
41615.01	- Daybeacon 41	26-43-09.675N 097-27-07.303W				SG-SY on pile.	Ra ref.
LAGUNA MADRE (Chart 11303)							
Land Cut-Arroyo Colorado							
41620.01	- Daybeacon 43	26-42-41.445N 097-27-00.273W				SG-SY on pile.	Ra ref.
LAGUNA MADRE (Chart 11306)							
Land Cut-Arroyo Colorado							
41630	- LIGHT 44	26-42-38.469N 097-27-04.527W	Q R	17	4	TR-TY on pile.	Higher intensity beam up and down channel.
LAGUNA MADRE (Chart 11303)							
Land Cut-Arroyo Colorado							
41635.01	- Daybeacon 45	26-42-18.615N 097-26-52.933W				SG-SY on pile.	Ra ref.
LAGUNA MADRE (Chart 11306)							
Land Cut-Arroyo Colorado							
41650	- Daybeacon 46	26-41-56.358N 097-26-47.814W				TR-TY on pile.	Ra ref.
41655.01	- Daybeacon 47	26-41-39.905N 097-26-38.853W				SG-SY on pile.	Ra ref.
41670	- LIGHT 49 45 feet outside channel limit.	26-41-10.050N 097-26-28.020W	FI G 4s	17	4	SG-SY on pile.	
LAGUNA MADRE (Chart 11303)							
Land Cut-Arroyo Colorado							
41670.01	- Daybeacon 53	26-40-11.945N 097-26-07.903W				SG-SY on pile.	Ra ref.
LAGUNA MADRE (Chart 11306)							
Land Cut-Arroyo Colorado							
41675	- Daybeacon 48	26-41-14.588N 097-26-33.017W				TR-TY on pile.	Ra ref.
41680.01	- Daybeacon 51	26-40-50.916N 097-26-21.331W				SG-SY on pile.	Ra ref.
41695	- Daybeacon 52	26-40-32.818N 097-26-18.222W				TR-TY on pile.	Ra ref.
41720	- LIGHT 54	26-39-51.049N 097-26-03.431W	FI R 4s	17	4	TR-TY on pile.	Ra ref.
41725.01	- Daybeacon 55	26-39-31.365N 097-25-53.653W				SG-SY on pile.	Ra ref.
41735	- Daybeacon 56	26-39-09.277N 097-25-48.643W				TR-TY on pile.	Ra ref.
41740.01	- Daybeacon 57	26-38-52.085N 097-25-40.023W				SG-SY on pile.	Ra ref.
41750	- LIGHT 59	26-38-11.448N 097-25-24.954W	FI G 4s	17	4	SG-SY on pile.	Ra ref.
41755	- Daybeacon 58	26-38-27.506N 097-25-33.858W				TR-TY on pile.	Ra ref.
41770	- Daybeacon 60	26-37-45.725N 097-25-19.076W				TR-TY on pile.	Ra ref.
41775.01	- Daybeacon 61	26-37-25.285N 097-25-09.103W				SG-SY on pile.	Ra ref.
41790	- LIGHT 62 70 feet outside channel limit.	26-37-03.961N 097-25-04.297W	FI R 4s	17	4	TR-TY on pile.	Ra ref.
41795.01	- Daybeacon 63	26-36-44.715N 097-24-54.862W				SG-SY on pile.	Ra ref.
41805	- Daybeacon 64	26-36-22.189N 097-24-49.519W				TR-TY on pile.	Ra ref.

(1) No.	(2) Name and Location	(3) Position	(4) Characteristic	(5) Height	(6) Range	(7) Structure	(8) Remarks
INTRACOASTAL WATERWAY (Texas) - Eighth District							
LAGUNA MADRE (Chart 11306)							
Land Cut-Arroyo Colorado							
41810.01	- Daybeacon 65	26-36-03.905N 097-24-39.905W				SG-SY on pile.	Ra ref.
41820	- LIGHT 67	26-35-41.332N 097-24-31.545W	Q G	17	4	SG on pile.	Ra ref.
41825	- Daybeacon 68	26-35-40.278N 097-24-35.190W				TR-TY on pile.	Ra ref.
41830.01	- Daybeacon 69	26-35-15.155N 097-24-28.982W				SG-SY on pile.	Ra ref.
41845	- Daybeacon 70	26-34-43.604N 097-24-29.366W				TR-TY on pile.	Ra ref.
41850.01	- Daybeacon 71	26-34-25.495N 097-24-25.842W				SG-SY on pile.	Ra ref.
41870	- Daybeacon 72 60 feet outside channel limit.	26-34-00.649N 097-24-26.791W				TR-TY on dolphin.	Ra ref.
41875 29410	PORT MANSFIELD CHANNEL JUNCTION LIGHT PM	26-33-33.143N 097-24-26.351W	FI (2+1)R 6s	17	4	JR-TY on pile.	Ra ref.
41875.01	- Daybeacon 73	26-33-51.185N 097-24-23.852W				SG-SY on pile.	Ra ref.
41880 29405	Port Mansfield Channel Daybeacon 27	26-33-31.548N 097-24-21.186W				SG-SY on pile.	Ra ref.
41885	- Daybeacon 75	26-33-12.368N 097-24-20.211W				SG-SY on pile.	
41890	- Daybeacon 74	26-33-17.693N 097-24-24.215W				TR-TY on dolphin.	Ra ref.
41895.01	- Daybeacon 77	26-32-48.055N 097-24-20.182W				SG-SY on pile.	Ra ref.
41905	- LIGHT 79	26-32-26.651N 097-24-17.606W	Q G	17	4	SG-SY on dolphin.	Higher intensity beam up and down channel. Ra ref.
41910	- Daybeacon 80	26-32-25.534N 097-24-21.088W				TR-TY on pile.	Ra ref.
41915.01	- Daybeacon 81	26-32-01.855N 097-24-08.272W				SG-SY on pile.	Ra ref.
41925	- Daybeacon 83	26-31-36.786N 097-23-55.807W				SG-SY on pile.	Ra ref.
41930	- Daybeacon 84	26-31-32.421N 097-23-57.510W				TR-TY on pile.	
41935.01	- Daybeacon 85	26-31-08.885N 097-23-44.572W				SG-SY on pile.	Ra ref.
41945	- Daybeacon 87	26-30-45.752N 097-23-33.680W				SG-SY on pile.	Ra ref.
41950	- LIGHT 88	26-30-45.493N 097-23-37.436W	FI R 4s	17	4	TR-TY on pile.	
41955.01	- Daybeacon 89	26-30-20.335N 097-23-22.882W				SG-SY on pile.	Ra ref.
41970	- Daybeacon 91	26-29-54.954N 097-23-10.542W				SG-SY on pile.	Ra ref.
41975	- Daybeacon 90	26-30-04.524N 097-23-19.435W				TR-TY on pile.	Ra ref.
41980.01	- Daybeacon 93	26-29-35.975N 097-23-03.012W				SG-SY on pile.	Ra ref.
LAGUNA MADRE (Chart 11303)							
Land Cut-Arroyo Colorado							
41990	- LIGHT 95	26-29-22.968N 097-22-56.007W	FI G 4s	17	4	SG-SY on pile.	Ra ref.
LAGUNA MADRE (Chart 11306)							
Land Cut-Arroyo Colorado							
42000.01	- Daybeacon 97	26-28-57.855N 097-22-45.782W				SG-SY on pile.	Ra ref.

(1) No.	(2) Name and Location	(3) Position	(4) Characteristic	(5) Height	(6) Range	(7) Structure	(8) Remarks
INTRACOASTAL WATERWAY (Texas) - Eighth District							
LAGUNA MADRE (Chart 11303)							
Land Cut-Arroyo Colorado							
42010	- LIGHT 99	26-28-23.292N 097-22-29.673W	FI G 2.5s	17	3	SG-SY on pile.	
42015	- Daybeacon 98	26-28-36.193N 097-22-39.031W				TR-TY on pile.	
LAGUNA MADRE (Chart 11306)							
Land Cut-Arroyo Colorado							
42020.01	- Daybeacon 101	26-27-58.745N 097-22-19.452W				SG-SY on pile.	Ra ref.
LAGUNA MADRE (Chart 11303)							
Land Cut-Arroyo Colorado							
42030	- Daybeacon 103	26-27-37.785N 097-22-09.407W				SG-SY on pile.	Ra ref.
42035	- LIGHT 104	26-27-36.254N 097-22-11.822W	FI R 4s	17	3	TR-TY on pile.	Ra ref.
42050	- Daybeacon 107	26-26-59.217N 097-21-52.370W				SG-SY on pile.	Ra ref.
42055	- Daybeacon 106	26-27-10.861N 097-22-00.453W				TR-TY on pile.	
LAGUNA MADRE (Chart 11306)							
Land Cut-Arroyo Colorado							
42060.01	- Daybeacon 109	26-26-45.525N 097-21-46.002W				SG-SY on pile.	Ra ref.
LAGUNA MADRE (Chart 11303)							
Land Cut-Arroyo Colorado							
42065	- LIGHT 111	26-26-28.215N 097-21-38.322W	FI G 4s	17	4	SG-SY on pile.	Ra ref.
42070	- Daybeacon 112	26-26-27.266N 097-21-40.953W				TR-TY on pile.	
LAGUNA MADRE (Chart 11306)							
Land Cut-Arroyo Colorado							
42075.01	- Daybeacon 113	26-26-05.077N 097-21-28.086W				SG-SY on pile.	Ra ref.
LAGUNA MADRE (Chart 11303)							
Land Cut-Arroyo Colorado							
42085	- LIGHT 115	26-25-35.870N 097-21-14.934W	FI G 2.5s	17	3	SG-SY on pile.	
42090	- Daybeacon 114	26-25-43.668N 097-21-21.457W				TR-TY on pile.	
LAGUNA MADRE (Chart 11306)							
Land Cut-Arroyo Colorado							
42095.01	- Daybeacon 117	26-25-16.315N 097-21-06.192W				SG-SY on pile.	Ra ref.
LAGUNA MADRE (Chart 11303)							
Land Cut-Arroyo Colorado							
42105	- Daybeacon 119	26-24-52.659N 097-20-55.904W				SG-SY on pile.	Ra ref.
42110	- LIGHT 120	26-24-51.625N 097-20-58.394W	FI R 4s	17	3	TR-TY on pile.	
LAGUNA MADRE (Chart 11306)							
Land Cut-Arroyo Colorado							
42115.01	- Daybeacon 121	26-24-29.065N 097-20-45.052W				SG-SY on pile.	Ra ref.
LAGUNA MADRE (Chart 11303)							
Land Cut-Arroyo Colorado							
42125	- LIGHT 123	26-24-10.780N 097-20-36.715W	FI G 2.5s	17	3	SG-SY on pile.	Ra ref.
42130	- Daybeacon 122	26-24-16.475N 097-20-42.478W				TR-TY on pile.	
LAGUNA MADRE (Chart 11306)							
Land Cut-Arroyo Colorado							
42135.01	- Daybeacon 125	26-23-38.475N 097-20-22.612W				SG-SY on pile.	Ra ref.

(1) No.	(2) Name and Location	(3) Position	(4) Characteristic	(5) Height	(6) Range	(7) Structure	(8) Remarks
INTRACOASTAL WATERWAY (Texas) - Eighth District							
LAGUNA MADRE (Chart 11303)							
Land Cut-Arroyo Colorado							
42145	- LIGHT 127	26-23-30.152N 097-20-18.652W	FI G 4s	17	4	SG-SY on pile.	Ra ref.
42150	- Daybeacon 126	26-23-32.876N 097-20-22.995W				TR-TY on pile.	
LAGUNA MADRE (Chart 11306)							
Land Cut-Arroyo Colorado							
42155.01	- Daybeacon 129	26-23-11.855N 097-20-10.482W				SG-SY on pile.	Ra ref.
LAGUNA MADRE (Chart 11303)							
Land Cut-Arroyo Colorado							
42165	- Daybeacon 131	26-22-50.411N 097-20-00.374W				SG-SY on pile.	Ra ref.
42170	- Daybeacon 132	26-22-49.277N 097-20-03.514W				TR-TY on pile.	
42175	- Buoy 133	26-22-36.763N 097-19-55.005W				Green can with yellow square.	
42180	- Buoy 135	26-22-12.849N 097-19-44.314W				Green can with yellow square.	
42185	- LIGHT 136	26-22-05.190N 097-19-43.656W	Q R	17	4	TR-TY on pile.	Ra ref.
Arroyo Colorado Cutoff Channel							
42190	- North Entrance Buoy 2N	26-21-59.540N 097-19-41.792W				Red nun.	
42195	- Junction Buoy N	26-21-54.996N 097-19-38.535W				Red nun with green band and yellow triangle.	
42200	- North Entrance Buoy 3N	26-21-47.627N 097-19-42.244W				Green can.	
42205	- North Entrance Buoy 4N	26-21-48.232N 097-19-44.633W				Red nun.	
42210	- South Entrance Buoy 2S	26-21-34.111N 097-19-29.660W				Red nun with yellow triangle.	
42215	- South Entrance Buoy 1S	26-21-32.101N 097-19-30.735W				Green can.	
42220	- South Entrance Buoy 4S	26-21-38.996N 097-19-38.229W				Red nun.	
42225	- South Entrance Buoy 3S	26-21-36.624N 097-19-38.794W				Green can.	
42230	- Junction Buoy A	26-21-41.366N 097-19-47.234W				Green can with red band.	
42235	- Buoy 4	26-21-43.306N 097-19-51.614W				Red nun.	
42240	- Buoy 5	26-21-38.385N 097-20-01.431W				Green can.	
42245	- Buoy 6	26-21-36.384N 097-20-21.344W				Red nun.	
42250	- Buoy 7	26-21-34.630N 097-20-21.137W				Green can.	
42255	- Buoy 8	26-21-33.708N 097-20-34.816W				Red nun.	
42260	- Daybeacon 10	26-20-52.912N 097-24-23.090W				TR on pile.	Ra ref.
42265	- Daybeacon 11	26-20-39.102N 097-25-19.844W				SG on pile.	Ra ref.
42270	- Daybeacon 12	26-20-17.982N 097-26-10.039W				TR on pile.	Ra ref.
42275	- Daybeacon 13	26-19-27.942N 097-26-48.535W				SG on pile.	Ra ref.
42280	- Buoy 14	26-19-37.357N 097-27-20.742W				Red nun.	
42285	- Daybeacon 14A	26-19-52.354N 097-27-27.277W				TR on pile.	Ra ref.
42290	- Daybeacon 15	26-19-50.965N 097-28-21.597W				SG on pile.	Ra ref.

(1) No.	(2) Name and Location	(3) Position	(4) Characteristic	(5) Height	(6) Range	(7) Structure	(8) Remarks
INTRACOASTAL WATERWAY (Texas) - Eighth District							
LAGUNA MADRE (Chart 11303)							
Land Cut-Arroyo Colorado							
Arroyo Colorado Cutoff Channel							
42295	- Daybeacon 16	26-20-15.234N 097-29-11.840W				TR on pile.	Ra ref.
42300	- Daybeacon 18	26-19-38.754N 097-31-03.580W				TR on pile.	Ra ref.
42305	- Daybeacon 19	26-18-59.091N 097-31-36.083W				SG on pile.	Ra ref.
42310	- Daybeacon 20	26-18-11.144N 097-31-34.586W				TR on pile.	Ra ref.
42315	- Daybeacon 21	26-17-44.678N 097-32-16.206W				SG on pile.	Ra ref.
42320	- Daybeacon 22	26-17-20.643N 097-33-04.974W				TR on pile.	Ra ref.
42325	- Daybeacon 23	26-16-54.761N 097-33-43.458W				SG on pile.	Ra ref.
42330	- Daybeacon 24	26-17-04.351N 097-34-34.668W				TR on pile.	Ra ref.
42335	- Daybeacon 25	26-16-29.571N 097-34-54.051W				SG on pile.	Ra ref.
42340	- Daybeacon 26	26-15-39.146N 097-34-59.490W				TR on pile.	Ra ref.
42345	- Daybeacon 27	26-14-38.391N 097-35-02.106W				SG on pile.	Ra ref.
42350	- Daybeacon 28	26-13-53.158N 097-35-06.250W				TR on pile.	Ra ref.
42355	- Daybeacon 29	26-13-05.039N 097-35-24.700W				SG on pile.	Ra ref.
Land Cut-Arroyo Colorado							
42360	- Buoy 137	26-21-52.795N 097-19-35.373W				Green can with yellow square.	
Corpus Christi - Port Isabel							
Harlingen-Port Isabel							
<i>Lights and daybeacons 50 feet outside channel limit, unless otherwise noted.</i>							
42365	- Buoy 1	26-21-34.740N 097-19-27.277W				Green can with yellow square.	
42370	- Buoy 3	26-21-20.815N 097-19-20.935W				Green can with yellow square.	
42375	- LIGHT 4	26-21-20.696N 097-19-23.073W	Q R	17	3	TR-TY on pile.	
STOVER POINT TO PORT BROWNSVILLE (Chart 11302)							
Corpus Christi - Port Isabel							
Harlingen-Port Isabel							
<i>Lights and daybeacons 50 feet outside channel limits, unless otherwise noted.</i>							
42380.01	- Daybeacon 5	26-20-59.175N 097-19-10.472W				SG-SY on pile.	Ra ref.
LAGUNA MADRE (Chart 11303)							
Corpus Christi - Port Isabel							
Harlingen-Port Isabel							
<i>Lights and daybeacons 50 feet outside channel limit, unless otherwise noted.</i>							
42390	- LIGHT 7	26-20-35.535N 097-18-59.997W	FI G 2.5s	17	3	SG-SY on pile.	
42395	- Daybeacon 8 90 feet outside channel limit.	26-20-34.403N 097-19-03.105W				TR-TY on pile.	Ra ref.
STOVER POINT TO PORT BROWNSVILLE (Chart 11302)							
Corpus Christi - Port Isabel							
Harlingen-Port Isabel							
<i>Lights and daybeacons 50 feet outside channel limits, unless otherwise noted.</i>							
42400.01	- Daybeacon 9	26-20-06.414N 097-18-46.472W				SG-SY on pile.	Ra ref.
LAGUNA MADRE (Chart 11303)							
Corpus Christi - Port Isabel							
Harlingen-Port Isabel							
<i>Lights and daybeacons 50 feet outside channel limit, unless otherwise noted.</i>							
42415	- LIGHT 11	26-19-40.490N 097-18-34.756W	FI G 4s	17	4	SG-SY on pile.	

(1) No.	(2) Name and Location	(3) Position	(4) Characteristic	(5) Height	(6) Range	(7) Structure	(8) Remarks
INTRACOASTAL WATERWAY (Texas) - Eighth District							
LAGUNA MADRE (Chart 11303)							
Corpus Christi - Port Isabel							
Harlingen-Port Isabel							
<i>Lights and daybeacons 50 feet outside channel limit, unless otherwise noted.</i>							
42420	- Daybeacon 12 90 feet outside channel limit.	26-19-39.358N 097-18-37.863W				TR-TY on pile.	Ra ref.
STOVER POINT TO PORT BROWNSVILLE (Chart 11302)							
Corpus Christi - Port Isabel							
Harlingen-Port Isabel							
<i>Lights and daybeacons 50 feet outside channel limits, unless otherwise noted.</i>							
42425.01	- Daybeacon 13 90 feet outside channel limit.	26-19-13.154N 097-18-22.712W				SG-SY on pile.	Ra ref.
LAGUNA MADRE (Chart 11303)							
Corpus Christi - Port Isabel							
Harlingen-Port Isabel							
<i>Lights and daybeacons 50 feet outside channel limit, unless otherwise noted.</i>							
42440	- LIGHT 15 90 feet outside channel limit.	26-18-46.021N 097-18-10.505W	FI G 4s	17	4	SG-I on pile.	
42445	- Daybeacon 16 90 feet outside channel limit.	26-18-44.889N 097-18-13.612W				TR-TY on pile.	Ra ref.
STOVER POINT TO PORT BROWNSVILLE (Chart 11302)							
Corpus Christi - Port Isabel							
Harlingen-Port Isabel							
<i>Lights and daybeacons 50 feet outside channel limits, unless otherwise noted.</i>							
42450.01	- Daybeacon 17 90 feet outside channel limit.	26-18-17.114N 097-17-57.632W				SG-SY on pile.	Ra ref.
LAGUNA MADRE (Chart 11303)							
Corpus Christi - Port Isabel							
Harlingen-Port Isabel							
<i>Lights and daybeacons 50 feet outside channel limit, unless otherwise noted.</i>							
42465	- LIGHT 19 90 feet outside channel limit.	26-17-50.288N 097-17-45.680W	FI G 2.5s	17	3	SG-SY on pile.	Ra ref.
42470	- Daybeacon 20 90 feet outside channel limit.	26-17-49.156N 097-17-48.787W				TR-TY on pile.	Ra ref.
STOVER POINT TO PORT BROWNSVILLE (Chart 11302)							
Corpus Christi - Port Isabel							
Harlingen-Port Isabel							
<i>Lights and daybeacons 50 feet outside channel limits, unless otherwise noted.</i>							
42475.01	- Daybeacon 21 90 feet outside channel limit.	26-17-23.054N 097-17-33.452W				SG-SY on pile.	Ra ref.
LAGUNA MADRE (Chart 11303)							
Corpus Christi - Port Isabel							
Harlingen-Port Isabel							
<i>Lights and daybeacons 50 feet outside channel limit, unless otherwise noted.</i>							
42490	- LIGHT 23 90 feet outside channel limit.	26-16-55.691N 097-17-20.898W	Q G	17	3	SG on pile.	
42495	- Daybeacon 24 90 feet outside channel limit.	26-16-54.396N 097-17-23.706W				TR-TY on pile.	Ra ref.
STOVER POINT TO PORT BROWNSVILLE (Chart 11302)							
Corpus Christi - Port Isabel							
Harlingen-Port Isabel							
<i>Lights and daybeacons 50 feet outside channel limits, unless otherwise noted.</i>							
42500.01	- Daybeacon 25 90 feet outside channel limit.	26-16-25.334N 097-17-10.172W				SG-SY on pile.	Ra ref.
LAGUNA MADRE (Chart 11303)							
Corpus Christi - Port Isabel							
Harlingen-Port Isabel							
<i>Lights and daybeacons 50 feet outside channel limit, unless otherwise noted.</i>							
42515	- LIGHT 27 90 feet outside channel limit.	26-15-58.361N 097-17-00.279W	FI G 2.5s	17	3	SG-SY on pile.	
42520	- Daybeacon 28 90 feet outside channel limit.	26-15-57.467N 097-17-03.479W				TR-TY on pile.	Ra ref.
STOVER POINT TO PORT BROWNSVILLE (Chart 11302)							
Corpus Christi - Port Isabel							
Harlingen-Port Isabel							
<i>Lights and daybeacons 50 feet outside channel limits, unless otherwise noted.</i>							
42525.01	- Daybeacon 29 90 feet outside channel limit.	26-15-26.138N 097-16-48.850W				SG-SY on pile.	Ra ref.

(1) No.	(2) Name and Location	(3) Position	(4) Characteristic	(5) Height	(6) Range	(7) Structure	(8) Remarks
INTRACOASTAL WATERWAY (Texas) - Eighth District							
LAGUNA MADRE (Chart 11303)							
Corpus Christi - Port Isabel							
Harlingen-Port Isabel							
<i>Lights and daybeacons 50 feet outside channel limit, unless otherwise noted.</i>							
42540	- LIGHT 31	26-15-00.527N 097-16-39.459W	FI G 4s	17	4	SG-SY on pile.	Ra ref.
42545	- Daybeacon 32 90 feet outside channel limit.	26-14-59.633N 097-16-42.659W				TR-TY on pile.	Ra ref.
STOVER POINT TO PORT BROWNSVILLE (Chart 11302)							
Corpus Christi - Port Isabel							
Harlingen-Port Isabel							
<i>Lights and daybeacons 50 feet outside channel limits, unless otherwise noted.</i>							
42550.01	- Daybeacon 33	26-14-38.484N 097-16-32.036W				SG-SY on pile.	Ra ref.
42555.01	- Daybeacon 35	26-14-12.823N 097-16-22.807W				SG-SY on pile.	Ra ref.
LAGUNA MADRE (Chart 11303)							
Corpus Christi - Port Isabel							
Harlingen-Port Isabel							
<i>Lights and daybeacons 50 feet outside channel limit, unless otherwise noted.</i>							
42570	- LIGHT 37	26-13-47.377N 097-16-13.753W	FI G 6s	17	4	SG-SY on pile.	
42575	- Daybeacon 38 90 feet outside channel limit.	26-13-46.549N 097-16-16.849W				TR-TY on pile.	Ra ref.
STOVER POINT TO PORT BROWNSVILLE (Chart 11302)							
Corpus Christi - Port Isabel							
Harlingen-Port Isabel							
<i>Lights and daybeacons 50 feet outside channel limits, unless otherwise noted.</i>							
42580.01	- Daybeacon 39	26-13-16.394N 097-16-03.032W				SG-SY on Pile.	Ra ref.
LAGUNA MADRE (Chart 11303)							
Corpus Christi - Port Isabel							
Harlingen-Port Isabel							
<i>Lights and daybeacons 50 feet outside channel limit, unless otherwise noted.</i>							
42595	- LIGHT 41	26-12-50.048N 097-15-53.350W	FI G 4s	17	4	SG-SY on dolphin.	Ra ref.
42600	- Daybeacon 42 90 feet outside channel limit.	26-12-49.154N 097-15-56.549W				TR-TY on pile.	Ra ref.
42605.01	- Daybeacon 43	26-12-19.034N 097-15-42.752W				SG-SY on pile.	Ra ref.
42620	- LIGHT 45	26-11-51.674N 097-15-33.132W	FI G 2.5s	17	3	SG-SY on pile.	Ra ref.
42625	- Daybeacon 46 90 feet outside channel limit.	26-11-50.780N 097-15-36.330W				TR-TY on pile.	Ra ref.
STOVER POINT TO PORT BROWNSVILLE (Chart 11302)							
Corpus Christi - Port Isabel							
Harlingen-Port Isabel							
<i>Lights and daybeacons 50 feet outside channel limits, unless otherwise noted.</i>							
42630.01	- Daybeacon 47	26-11-24.112N 097-15-23.252W				SG-SY on pile.	Ra ref.
42645	- LIGHT 49 60 feet outside channel limit.	26-10-53.754N 097-15-12.050W	Q G	17	3	SG-SY on pile.	
42648	UTRGV SPECIAL LIGHT A	26-12-11.410N 097-11-21.550W	FI Y 2.5s			Mark cornerpoint of aquaculture farm.	Private aid.
42648.01	UTRGV SPECIAL LIGHT B	26-12-12.380N 097-11-21.550W	FI Y 2.5s			Marks cornerpoint of aquaculture farm.	Private aid.
42650	- Daybeacon 50 90 feet outside channel limit.	26-10-52.617N 097-15-15.151W				TR-TY on pile.	Ra ref.
42655.01	- Daybeacon 51	26-10-27.903N 097-14-58.285W				SG-SY on pile.	Ra ref.
42670	- LIGHT 53	26-10-05.197N 097-14-44.577W	FI G 2.5s	17	3	SG-SY on pile.	
42675	- Daybeacon 54 90 feet outside channel limit.	26-10-03.825N 097-14-47.559W				TR-TY on pile.	Ra ref.
42680.01	- Daybeacon 55	26-09-34.154N 097-14-28.472W				SG-SY on pile.	Ra ref.

(1) No.	(2) Name and Location	(3) Position	(4) Characteristic	(5) Height	(6) Range	(7) Structure	(8) Remarks
INTRACOASTAL WATERWAY (Texas) - Eighth District							
STOVER POINT TO PORT BROWNSVILLE (Chart 11302)							
Corpus Christi - Port Isabel							
Harlingen-Port Isabel							
<i>Lights and daybeacons 50 feet outside channel limits, unless otherwise noted.</i>							
42695	- LIGHT 57	26-09-09.570N 097-14-13.899W	FI G 4s	17	4	SG-SY on dolphin.	Ra ref.
42700	- Daybeacon 58 90 feet outside channel limit.	26-09-08.198N 097-14-16.881W				TR-TY on pile.	Ra ref.
42705.01	- Daybeacon 59	26-08-40.667N 097-13-57.754W				SG-SY on pile.	Ra ref.
42720	- LIGHT 61	26-08-16.482N 097-13-43.803W	FI G 6s	17	4	SG-SY on pile.	Ra ref.
42725	- Daybeacon 62 90 feet outside channel limit.	26-08-15.110N 097-13-46.784W				TR-TY on pile.	Ra ref.
42730.01	- Daybeacon 63	26-07-44.136N 097-13-26.251W				SG-SY on pile.	Ra ref.
42745	- LIGHT 65	26-07-20.755N 097-13-12.570W	FI G 6s	17	4	SG-SY on pile.	Ra ref.
42750	- Daybeacon 66 90 feet outside channel limit.	26-07-19.329N 097-13-15.586W				TR-TY on pile.	Ra ref.
42755.01	- Daybeacon 67	26-06-52.934N 097-12-57.125W				SG-SY on pile.	Ra ref.
42770	- LIGHT 69	26-06-26.864N 097-12-42.244W	FI G 4s	17	4	SG-SY on pile.	Ra ref.
42775	- Daybeacon 70 90 feet outside channel limit.	26-06-25.394N 097-12-45.377W				TR-TY on pile.	Ra ref.
42780.01	- Daybeacon 71	26-05-58.674N 097-12-26.142W				SG-SY on pile.	Ra ref.
42795	- LIGHT 73 90 feet outside channel limit.	26-05-32.970N 097-12-11.920W	FI G 2.5s	17	3	SG-SY on dolphin.	Ra ref.
42800	- Daybeacon 74 90 feet outside channel limit.	26-05-31.599N 097-12-14.901W				TR-TY on pile.	Ra ref.
Port Isabel Small Boat Harbor Channel							
42805	- Daybeacon 1	26-05-20.148N 097-12-11.743W				SG on pile.	Ra ref.
42810	- LIGHT 2	26-05-22.279N 097-12-13.361W	FI R 2.5s	17	3	TR on dolphin.	
42815	- Daybeacon 4	26-05-16.790N 097-12-26.114W				TR on pile.	Ra ref.
42820	- Buoy 5	26-05-08.179N 097-12-43.814W				Green can.	
42825	- Daybeacon 9	26-04-58.058N 097-13-02.487W				SG on pile.	Ra ref.
42830	- <i>Lighted Buoy 10</i>	26-04-58.899N 097-13-06.552W	Q R		3	Red nun.	
42835	- Daybeacon 11	26-04-54.391N 097-13-05.377W				SG on pile.	Ra ref.
42840	- Buoy 14	26-04-51.449N 097-13-11.388W				Red nun.	
42845.01	- Buoy 15	26-04-48.831N 097-13-09.676W				Green can.	
Harlingen-Port Isabel							
<i>Lights and daybeacons 50 feet outside channel limits, unless otherwise noted.</i>							
42850	- Buoy 75	26-05-19.725N 097-12-03.932W				Green can with yellow square.	
42855	- Buoy 77	26-05-06.295N 097-11-57.434W				Green can with yellow square.	
Queen Isabella Causeway							
42860	- NORTH EAST DANGER LIGHTS (4)	26-04-58.500N 097-11-50.600W	FI W 2.5s			On pile structure.	Private aid.
42865	- NORTH WEST DANGER LIGHTS (5)	26-04-53.500N 097-12-01.600W	FI W 2.5s			On pile structure.	Private aid.
42870	- SOUTH WEST DANGER LIGHTS (5)	26-04-52.400N 097-12-01.000W	FI W 2.5s			On pile structure.	Private aid.

(1) No.	(2) Name and Location	(3) Position	(4) Characteristic	(5) Height	(6) Range	(7) Structure	(8) Remarks
INTRACOASTAL WATERWAY (Texas) - Eighth District							
STOVER POINT TO PORT BROWNSVILLE (Chart 11302)							
Corpus Christi - Port Isabel							
Queen Isabella Causeway							
42875	- SOUTH EAST DANGER LIGHTS(4)	26-04-57.400N 097-11-50.000W	FI W 2.5s			On pile structure.	Private aid.
Harlingen-Port Isabel							
<i>Lights and daybeacons 50 feet outside channel limits, unless otherwise noted.</i>							
42880	- Buoy 79	26-04-49.588N 097-11-47.465W				Green can with yellow square.	
42885	- Buoy 80	26-04-47.615N 097-11-51.733W				Red nun with yellow triangle.	
42890	- Buoy 81	26-04-41.373N 097-11-45.285W				Green can with yellow square.	
42895	- Buoy 83	26-04-33.605N 097-11-48.069W				Green can with yellow square.	
42900	- Daybeacon 84	26-04-32.637N 097-11-53.220W				TR-TY on pile.	Ra ref.
42905	- LIGHT 85 70 feet outside channel limit.	26-04-27.554N 097-11-49.911W	Q G	17	3	SG-SY on dolphin.	Ra ref.
42910	- Daybeacon 86	26-04-25.839N 097-11-56.437W				TR-TY on pile.	Ra ref.
42915	Harlingen - Port Isabel Daybeacon 87	26-04-18.252N 097-11-57.824W				SG-SY on pile.	Ra ref.
42920	QUEEN ISABELLA FISHING PIER WEST LIGHTS (2)	26-04-28.000N 097-10-49.000W	Q G	25		On end of pier.	Private aid.
42925	- Daybeacon 88	26-04-20.421N 097-12-00.421W				TR-TY on pile.	Ra ref.
42930	- Daybeacon A	26-04-13.039N 097-12-10.918W				JR-TY on pile.	
42935	- Daybeacon B	26-04-08.811N 097-12-16.901W				JR-TY on pile.	Ra ref.
42940 29830	- LIGHT 90	26-03-39.203N 097-12-40.115W	Q R	17	3	TR-TY on dolphin.	Ra ref.
42945 29850	Port Isabel Channel Lighted Buoy 8	26-03-15.094N 097-12-36.372W	FI R 2.5s		3	Red nun with yellow square.	
42955 29825	PORT ISABEL CHANNEL LIGHT 6	26-03-03.661N 097-12-29.568W	Q R	17	3	TR on dolphin.	
42960 29840	PORT ISABEL CUTOFF CHANNEL LIGHT 3	26-03-01.772N 097-12-33.973W	Q G	17	3	SG-TY on pile.	
42965 29820	PORT ISABEL CHANNEL LEADING LIGHT	26-02-50.870N 097-12-25.668W	Iso W 6s	17	5	NB on pile.	
42970 29835	PORT ISABEL CUTOFF CHANNEL LIGHT 1	26-02-41.953N 097-12-30.727W	FI G 4s	17	4	SG-TY on dolphin.	Ra ref.
Brownsville Channel							
42975 29855	- LIGHT 30	26-02-25.162N 097-12-39.820W	FI R 4s	17	3	TR-TY on pile.	Ra ref.
42980 29860	- C RANGE FRONT LIGHT	26-02-16.466N 097-12-43.299W	Q G	27		KRW-I on skeleton tower on piles.	Visible all around; higher intensity on range line.
42985 29865	- C RANGE REAR LIGHT 1,558 yards, 063° from front light.	26-02-37.503N 097-11-57.638W	Iso G 6s	65		KRW on skeleton tower on piles.	Visible 5.5° each side of rangeline.
42990 29870	- A RANGE FRONT LIGHT	26-01-50.722N 097-13-32.099W	Q W (NIGHT) Q W (NIGHT)	33 35		KRW-I on skeleton tower.	Visible all around; higher intensity 14° each side of rangeline.
42995 29875	- A RANGE REAR LIGHT 1,601 yards, 235.7° from front light.	26-01-24.335N 097-14-15.926W	Iso W 6s	60		KRW on skeleton tower.	Visible 2° each side of rangeline.
43000 29880	- LIGHT 31	26-02-01.849N 097-13-09.296W	Q G	17	3	SG-SY on pile.	Ra ref.
43005 29885	- LIGHT 32	26-02-06.107N 097-13-11.665W	Q R	17	3	TR-TY on pile.	Ra ref.
43010 29890	- LIGHT 34	26-01-53.829N 097-13-38.517W	FI R 2.5s	17	3	TR-TY on pile.	Ra ref.

(1) No.	(2) Name and Location	(3) Position	(4) Characteristic	(5) Height	(6) Range	(7) Structure	(8) Remarks
INTRACOASTAL WATERWAY (Texas) - Eighth District							
STOVER POINT TO PORT BROWNSVILLE (Chart 11302)							
Brownsville Channel							
43015 29895	- LIGHT 35	26-01-22.484N 097-14-34.768W	FI G 4s	17	4	SG-SY on pile.	Ra ref.
43020 29900	- E RANGE FRONT LIGHT	26-01-22.666N 097-14-45.633W	Q W	33		KRW-I on skeleton tower on piles.	For downbound traffic. Visible all around; higher intensity 1.5° each side of rangeline.
43025 29905	- E RANGE REAR LIGHT 1,368 yards, 057.0° from front light.	26-01-44.079N 097-14-07.385W	Iso W 6s	63		KRW on skeleton tower on piles.	Visible 2° each side of rangeline.
43030 29910	- LIGHT 36	26-01-10.029N 097-15-13.488W	Q R	17	3	TR-TY on pile.	Ra ref.
43035 29915	- LIGHT 37	26-01-05.327N 097-15-11.484W	Q G	17	3	SG-SY on pile.	Ra ref.
43040 29920	- LIGHT 39	26-00-55.422N 097-15-28.529W	FI G 4s	17	4	SG-SY on pile.	Ra ref.
43045 29925	- B RANGE FRONT LIGHT	26-00-52.513N 097-15-45.851W	Q R	35		KRW-I on skeleton tower on piles.	Visible all around; higher intensity 5.5° each side of rangeline.
43050 29930	- B RANGE REAR LIGHT 1,819 yards, 242.5° from front light.	26-00-27.977N 097-16-39.159W	Iso R 6s	75		KRW on skeleton tower on piles.	Visible 2° each side of rangeline.
43055 29935	- LIGHT 40	25-59-55.501N 097-17-26.763W	FI R 4s	17	3	TR-TY on pile.	
43060 29940	- LIGHT 41	25-59-50.665N 097-17-23.838W	FI G 4s	17	4	SG-SY on pile.	
43065 29945	- LIGHT 42	25-59-24.268N 097-18-24.313W	FI R 2.5s	17	3	TR-TY on pile.	
43070 29960	- LIGHT 44	25-58-49.359N 097-19-26.261W	FI R 4s	17	3	TR-TY on skeleton tower on piles.	
43072 29967	- G RANGE FRONT LIGHT PASSING LIGHT	25-58-43.939N 097-19-22.169W	Q G	27	3	On same structure as Brownsville Channel G Range Front Light.	Visible all around.
43075 29965	- G RANGE FRONT LIGHT	25-58-43.939N 097-19-22.169W	Q G	25		KRW-I on skeleton tower on piles.	Visible all around; higher intensity on rangeline.
43080 29970	- G RANGE REAR LIGHT	25-59-00.473N 097-18-35.054W	Iso G 6s	58		KRW on skeleton tower.	Visible 2° each side of rangeline.
43085 29975	- LIGHT 45	25-58-33.025N 097-19-44.875W	Q G	17	3	SG-SY on pile.	Ra ref.
43090 29980	- LIGHT 46	25-58-38.091N 097-19-46.553W	Q R	17	3	TR-TY on pile.	Ra ref.
43095 29950	- D RANGE FRONT LIGHT	25-58-28.327N 097-19-56.690W	Q W	35		KRW-I on skeleton tower.	Visible all around; higher intensity 1.5° each side of rangeline.
43100 29955	- D RANGE REAR LIGHT 1,567 yards, 237.7° from front light.	25-58-03.780N 097-20-40.424W	Iso W 6s	68		KRW on skeleton tower.	
43105 29985	- LIGHT 48	25-58-25.091N 097-20-21.728W	FI R 2.5s	17	3	TR-TY on dolphin.	
43110 29990	- F RANGE FRONT LIGHT	25-57-02.325N 097-24-11.378W	FI G 2.5s (NIGHT) FI W 2.5s (DAY)	45 47		KRW-I on skeleton tower.	Visible 2° each side of rangeline.
43115 29995	- F RANGE REAR LIGHT 3,870 yards, 249° from front light.	25-56-20.537N 097-26-10.118W	Oc G 4s (NIGHT) Oc W 4s (DAY)	98 95		KRW on skeleton tower.	Visible 2° each side of rangeline. Lighted throughout 24 hours.

INDEX

A

Acadiana Navigation Channel . . .	20295
Adams Bay	15730
Adams Bayou	23180, 35445
Algiers Alternate Route	34940
Alligator Harbor	2310
Amerada Pass Channel	18770
Amite River	11650
Anahuac Channel	25910
Apalachee Bay	1475
Apalachicola Bay	30210
Apalachicola River	30410
Apalachicola River Entrance . . .	30285
Aransas Bay	38645
Aransas Bay Alternate Route . . .	39470.01
Aransas Channel	28210
Aransas Pass	28155
Aransas-Corpus Christi Bay Cutoff Channel	39060
Arlington Channel	7535
Arroyo Colorado Cutoff Channel . .	42190
Atchafalaya Bay	19250
Atchafalaya Channel	18520
Atchafalaya River	18876
Avery Canal	20470
Avoca Island Cutoff Channel . . .	18970.01

B

Back Bay of Biloxi	9260
Baffin Bay	41010.01
Baffin Bay Land Cut	41150.01
Baptiste Collette Bayou	12380
Barataria Bay	16025
Barataria Pass	15802
Barataria Waterway	16095
Bay Cove Marina to Casino Magic Marina	10300
Bayou Aloe	34090
Bayou Bonfouca Channel	11025
Bayou Caddy	10390
Bayou Casotte Channel	8390
Bayou Castine	11190
Bayou Chico	5295
Bayou Coden	7765
Bayou Decade	18325
Bayou Dupont Canal Weir	16510
Bayou Dupre	10785
Bayou Garcon	6030
Bayou Grand Caillou	17975
Bayou Grande	5415
Bayou La Batre	7670
Bayou La Batre GIWW	7665, 34315
Bayou Petit Caillou Flood Canal	17570
Bayou Portage Channel	10205
Bayou Rigaud	15915
Bayou Rosa	17250
Bayou Sale Channel	19750
Bayou Shaffer	19075
Bayou St John	5940.01
Bayou St. Denis	16595
Bayou Terre Aux Boeufs	12370
Bayou Yscloskey	10760
Bayport Ship Channel	24430
Baytown Goose Creek Channel . . .	24880
Baytown Marina Channel	24820
Belle Isle 340-29 Channel	19285
Belle Isle 340-39 Channel	19350
Belle Isle Well 38	19375

C

Belle Pass	16975
Bernard Bayou	9445
Big Lake	9380
Biloxi Channel	8955
Biloxi East Channel	8639
Black Bay Channel	12075
Blackwater Channel	5480
Blakeley River	7143
Boggy Bayou	32050
Bolivar Peninsula	35880
Bolivar Roads Alternate Inbound Route	23940
Bon Secour River	6805, 33770
Boston Bayou Channel	20560
Brazos Santiago Pass	29460
Breton Sound	11905
Broadwater Beach Hotel Marina Channel	9540
Brownsville Channel	29855, 42975

D

Caillou Island Channel	17090
Calcasieu Channel	21200
Calcasieu River	21860
Caminada Bay	16610
Carrabelle Channel	2525
Carrabelle River	2595
Cat Island Pass	17685
Cedar Bayou Channel	24615
Chandeleur Sound	11670
Charenton Canal Access	19840.01
Chef Menteur Pass	10815
Chevron Sabine Facility Channel	22640
Chinaman Bayou	17375
Chocolate Bay	36995
Chocolate Bayou Channel	37040
Choctawhatchee Bay	4540
Citgo Petroleum	21955
Clear Creek Channel	26360
Clooneys Loop	22170
Coon Island Channel	22025
Corpus Christi Baffin Bay	40130.01
Corpus Christi Baffin Bay	39725
Corpus Christi Bay	29165
Corpus Christi Bay GIWW	39385
Corpus Christi Channel	28305
Dauphin Bay	34135
Dauphin Island Channel	7155
Davis Bayou Channel	8830
Dickinson Bayou Channel	26220
Dog Keys Pass	8595
Dog River Channel	7450
Double Bayou Channel	25845
Double Bayou Light 19	12860
Dupre Cut	16470

E

East Atchafalaya Bay	18365
East Bay	30780
East Bay Bayou	35770
East Point Channel	30115
Eden Isles Channel	10960
Empire Waterway	15725
Escambia Bay	5665
Escatawpa River	8350
Espiritu Santo Bay - Barroom Bay Navigation	27980
Espiritu Santo Bay Ferry Channel	37935

F

Fannin Bayou	4190
Fannin Bayou Channel A	4210
Fannin Bayou Channel B	4285
Five Mile Cut	24410
Fly Creek	7045
Fowl River	7255
Freeport Entrance	26910
Freshwater Bayou	20573
Fulton Channel	38790

G

Galveston Bay	23760
Galveston Channel	23865, 36065
Galveston Channel	36050
Galveston Inner Bar	23845
Galveston Outer Bar	23830
Galveston-Freeport	36100.01
Galveston-Freeport Cutoff Channel	35950
Gibbstown	35330
Goose Bayou Weir	16560
Goose Island Breakwater	38815
Governor Nicholls Harbor Traffic Control Light 94	13855, 34770
Grand Canal Channel	32915
Grand Hotel Yacht Basin	7015
Grand Island Channel	34575
Grand Isle Turning Basin	15945.01
Grand Lagoon Boat Basin Channel	33200
Grand Lagoon Channel	4305
Grand Lake	20919
Gretna Harbor Traffic Control Light 97	13880, 34795
Gulf County Canal	3180
Gulf Power Electrical Tower	3510
Gulfport Ship Channel	9585
Gulfport Small Boat Harbor	9975
Gulfport Yacht Basin Channel	10025

H

Harbor Towne Channel	3780
Harborwalk Entrance East	36700
Harborwalk Entrance West	36775
Harlingen-Port Isabel	42365
Head of Passes to New Orleans	12945

INDEX

Rockport Channel	38985	Texas City Channel	26030
Rockport Smallboat Harbor Channel	39015	Texas City Connection Channel	26185
Rollover Bay	35805	The Rigolets	10840
Round Island	8580	Theodore Ship Channel	7335
Round Island South Channel . . .	34335	Tiger Pass	15455

S

S.L. 11107 Pipeline	12555	Treasure Bay Casino Channel .	9490
Sabine Bank Channel	22305	Treasure Island Marina Channel	4355
Sabine Pass	22445	Trinity Bay	25990
Sabine River	23100, 35530	Tule Lake Channel	28835
Sabine River	35460	Turkey Point	2440
Sabine-Neches Canal	35742	Two Mile Channel	2855
Sabine-Neches Canal	22885, 35735		
San Antonio Bay	38355.01		
San Bernard River	27040		
San Jacinto Bay Barge Channel	25105		
San Jacinto River	25560		
San Jose Island Dock Channel	39290		
Sandestin Beach Channel	31720		
Santa Rosa Sound	32220		
Santa Rosa Sound Entrance . . .	32140		
Scotts Canal Light 23	12885		
Scurlock Channel	22770		
Sea Ranch Marina Channel . . .	29480		
Seadrift Channel	38285		
Section Base Channel	3650		
Section Base Magazine Area .	3625		
Shell Point Channel	1840		
Sherman Cove Marina	33135		
Shoal Point Bayou Channel . . .	30970		
South Boater Cut	24265		
South Fork Channel	6855		
South Louisiana Electric Co Op	18270		
South Padre Island	29510		
South Pass	12575		
South Shore Harbor Marina . . .	11105		
Southwest Pass - Vermilion Bay Channel	20115		
Southwest Pass	12685		
Southwest Pass Entrance Light	420, 12740		
Spring Creek Channel	1975		
St Andrew Bay	105, 3335		
St Andrew Bay Entrance	3340		
St George Island	2840		
St Joseph Bay Entrance	3020		
St Marks River	1500		
St. George Sound	2430		
St. Louis Bay	10270		
Stone Quarry Channel	33535		
Sulphur Point	3680, 31170		
Sundown Bay	38595		
Sunshine Bridge Approach	14835		
Sweet Lake	35350		
	95, 3030		

T

Tangipahoa River	11560
Tchefuncte River	11320
Tensaw River	7145
Terrebonne Bay	17015

U

U. S. Coast Guard Base	4655
U.S. Air Force Instrumentation Tower	20
University Beach	29180
Upper Mud Lake	20800

V

Vermilion Bay Cutoff Channel .	20190
Via Mississippi River and Harvey Canal	34825
Victoria Channel	38090
Victoria East Entrance Channel .	38065
Victoria West Entrance Channel	38330
Viola Channel	28895

W

Ward Cove	32030
Waterford Harbor Channel	26620
Watergate Marina Channel	26525
Weeks Bay	20435
Weeks Island Channel	20365
West Black Bay Channel	12345
West Grand Lagoon Channel . . .	4370
West Pass	2950
West Pearl River	10740
Wetappo Creek	30615
Weyerhaeuser Water Intake	6785
Windmark Beach	3215
Wolf River	10255
Woodlawn Bayou Channel	3730

CROSS REFERENCE - INTERNATIONAL VS. U.S. LIGHT NUMBER

Inter.	-	U.S.	Inter.	-	U.S.	Inter.	-	U.S.	Inter.	-	U.S.
28199		28199	J3409.30		4980	J3483.00		6475	J3548.80		34125
J3299.40		1475	J3409.31		4985	J3489.60		6510	J3550.00		34215
J3299.60		1480	J3410		5295	J3490.00		6515	J3550.10		34225
J3305.00		1830	J3412.00		5325	J3493.50		7335	J3552.00		34295
J3306.00		30	J3413		5415	J3493.51		7340	J3553		7765
J3306.20		40	J3418.00		33050	J3494.00		6545	J3553.2		7780
J3306.30		35	J3419.00		33045	J3497.00		6555	J3553.4		7805
J3306.32		45	J3420		33040	J3498.00		6560	J3553.6		7815
J3306.34		25	J3438.00		6080	J3503.00		6570	J3555.40		7685
J3306.40		2290	J3438.10		180	J3504.00		6575	J3558		7895
J3310		2560	J3438.10		6090	J3504.20		6580	J3558.10		7900
J3311.00		2570	J3440.00		33950	J3504.30		6585	J3561		7960
J3350.00		2950	J3441.00		33945	J3504.50		6590	J3561.10		7970
J3351		2960	J3442.00		33935	J3505.00		6595	J3561.40		7980
J3352.00		2965	J3443.00		33925	J3506.00		6600	J3562		7990
J3368.00		3025	J3444.00		33895	J3507.00		6605	J3562.10		7995
J3368.10		95	J3445.00		33860	J3508.00		6610	J3564		8095
J3370.40		3165	J3446.00		33840	J3509.00		6615	J3564.10		8100
J3371.40		3340	J3447.00		33820	J3509.00		6620	J3566.00		8110
J3371.41		3345	J3448.00		33800	J3510.00		6640	J3566.10		8115
J3372.40		3440	J3449.00		33785	J3510.10		6650	J3566.5		8120
J3372.60		3450	J3449.60		6805	J3511.00		6630	J3567		8125
J3373.00		3470	J3450.00		33755	J3512.00		6635	J3567.2		8130
J3373.24		3485	J3451.00		33745	J3516.00		6660	J3567.3		8135
J3373.26		3550	J3458.00		6960	J3517.00		6665	J3567.4		8175
J3373.30		4325	J3459.00		6970	J3517.10		6675	J3568		8180
J3373.60		3600	J3460.00		6980	J3517.50		6685	J3568.2		8185
J3373.8		3650	J3460.4		7025	J3518.00		6695	J3568.3		8190
J3373.90		3655	J3460.42		7030	J3524.20		6705	J3568.4		8195
J3374.00		3660	J3461.00		7045	J3524.3		6710	J3569		8200
J3374.2		3665	J3462.00		6180	J3525		7560	J3569.4		8205
J3374.40		3670	J3462.10		6190	J3526.20		7600	J3570		8210
J3374.60		3675	J3464.00		6495	J3526.60		7610	J3570.2		8225
J3374.8		4135	J3467.50		6295	J3527.00		7615	J3571.22		8335
J3375.50		4550	J3468.00		6300	J3527.1		7620	J3571.24		8360
J3376.00		4555	J3472.00		6305	J3537		7260	J3571.26		8375
J3377.00		4585	J3473.00		6310	J3538		7280	J3571.28		8385
J3394.00		140	J3474.00		6315	J3539		7300	J3571.30		8390
J3396.00		4705	J3475.00		6320	J3541.50		7155	J3571.31		8400
J3396.10		4710	J3477.00		6325	J3541.60		7205	J3571.32		8405
J3400		4780	J3478.00		6330	J3542.00		7210	J3571.33		8410
J3400.10		4785	J3478.40		6335	J3542.20		7220	J3571.34		8530
J3404.00		4850	J3479.00		6340	J3543.00		33965	J3571.36		8525
J3404.10		4855	J3479.40		6430	J3544.00		33970	J3571.40		8420
J3406.00		4920	J3481.00		6435	J3544.10		33980	J3571.42		8425
J3406.10		4925	J3481.20		6440	J3548.30		34085	J3571.44		8430
J3408.00		5070	J3482.00		6445	J3548.40		34095	J3571.46		8435
J3409.00		4960	J3482.60		6450	J3548.60		34105	J3571.47		8450

CROSS REFERENCE - INTERNATIONAL VS. U.S. LIGHT NUMBER

Inter.	-	U.S.	Inter.	-	U.S.	Inter.	-	U.S.	Inter.	-	U.S.
J3571.48		8455	J3628.00		9870	J3784.10		12920	J3860.00		13335
J3571.49		8470	J3628.10		9875	J3790.00		12945	J3864		13350
J3571.5		8475	J3631.40		9990	J3794.00		12970	J3865.00		13355
J3571.6		8485	J3632		10025	J3794.10		12975	J3869.00		13450
J3571.7		8510	J3633		10055	J3796.00		13000	J3870.00		13460
J3571.71		8515	J3650.2		11690	J3797.00		13005	J3872.00		13465
J3571.73		8540	J3651.2		11680	J3797.20		13010	J3876.00		13475
J3571.74		8545	J3651.24		11675	J3799.00		13015	J3880.00		13480
J3574.00		8585	J3651.26		11670	J3800.00		13025	J3881.00		13485
J3576.00		8700	J3661.34		11705	J3804.00		13035	J3881.20		13490
J3576.60		8710	J3661.36		11710	J3804.20		13040	J3881.40		13495
J3576.80		8735	J3671.00		12510	J3805.00		13050	J3884.00		13520
J3577.00		8745	J3673.00		12540	J3806.00		13055	J3888.00		13550
J3577.11		8325	J3675.00		12550	J3809		13070	J3890.00		13560
J3577.20		8765	J3692.00		12605	J3810.00		13090	J3895.00		13580
J3577.40		8780	J3694.00		12610	J3814.00		13100	J3898.00		13590
J3577.60		8795	J3696.00		12620	J3816.00		13105	J3900.00		13600
J3577.80		8805	J3700.00		12635	J3818.00		13115	J3900.20		13605
J3577.84		8815	J3702.00		12645	J3820.00		13120	J3900.40		13610
J3578.00		8955	J3704.00		12650	J3822.00		13135	J3900.60		13615
J3580.00		8965	J3708.10		12660	J3823.00		13140	J3901.00		13620
J3582.00		8970	J3710		12665	J3824.00		13145	J3901.80		13625
J3586		8980	J3714.00		420	J3825.00		13150	J3902.00		13630
J3588		8985	J3716.00		12730	J3826.00		13155	J3904.00		13635
J3590.00		8995	J3734		12780	J3828.00		13160	J3905.00		13660
J3608.00		9675	J3736		12785	J3834.00		13180	J3906.00		13665
J3608.10		9680	J3738		12790	J3835.00		13190	J3909.00		13680
J3610		10070	J3740		12795	J3836.00		13195	J3910.00		13690
J3616.00		34395	J3742		12800	J3836.10		13200	J3910.40		13695
J3618.00		34390	J3750		12805	J3836.20		13205	J3911.00		13715
J3618.20		9840	J3752		12810	J3837.00		13210	J3911.20		13720
J3618.30		9845	J3754		12815	J3838.00		13215	J3911.50		13730
J3618.40		9850	J3758		12820	J3840.00		13220	J3911.70		13735
J3618.50		9855	J3762		12825	J3841.00		13225	J3912.00		13745
J3618.60		9860	J3763		12830	J3841.20		13230	J3912.02		13750
J3618.70		9865	J3764		12835	J3842.00		13235	J3912.04		13740
J3618.80		9880	J3765.40		12845	J3843.00		13240	J3912.20		13755
J3618.90		9885	J3766.00		12855	J3844.00		13245	J3913.20		13770
J3619.30		9890	J3770.00		12860	J3845		13255	J3913.40		13785
J3624.00		9895	J3772		12870	J3846.00		13260	J3913.44		13805
J3624.20		9905	J3774		12875	J3848.00		13265	J3913.50		13825
J3624.40		9910	J3775.00		12880	J3850.00		13270	J3913.60		13830
J3624.60		9915	J3778.00		12885	J3850.20		13275	J3913.62		13840
J3626.00		9920	J3779.00		12895	J3851.80		13295	J3913.64		13835
J3626.20		9925	J3780		12890	J3854.00		13305	J3913.69		13855
J3626.40		9930	J3782		12900	J3856.00		13310	J3913.70		13865
J3626.60		9935	J3783		12905	J3858.00		13315	J3913.72		13870
J3626.80		9940	J3784.00		12910	J3859.00		13330	J3913.74		13875

CROSS REFERENCE - INTERNATIONAL VS. U.S. LIGHT NUMBER

Inter.	-	U.S.	Inter.	-	U.S.	Inter.	-	U.S.	Inter.	-	U.S.
J3913.80		13885	J3915.07		14455	J3916.12		14895	J3917.11		15205
J3913.82		13890	J3915.10		14480	J3916.14		14900	J3917.13		15210
J3913.86		13900	J3915.12		14485	J3916.16		14905	J3917.14		15215
J3913.88		13905	J3915.16		14495	J3916.18		14910	J3917.18		15225
J3913.90		13910	J3915.22		14510	J3916.20		14925	J3917.20		15230
J3914.00		13955	J3915.24		14515	J3916.22		14915	J3917.22		15235
J3914.01		13965	J3915.26		14520	J3916.24		14920	J3917.24		15240
J3914.06		13975	J3915.28		14525	J3916.26		14930	J3917.30		15255
J3914.07		13985	J3915.32		14535	J3916.28		14935	J3917.32		15260
J3914.12		13980	J3915.34		14545	J3916.29		14940	J3917.34		15265
J3914.14		13995	J3915.36		14550	J3916.30		14945	J3917.36		15270
J3914.16		14000	J3915.38		14595	J3916.32		14950	J3917.38		15275
J3914.18		14005	J3915.40		14605	J3916.34		14955	J3917.40		15280
J3914.24		14065	J3915.42		14615	J3916.35		14960	J3917.41		15285
J3914.28		14100	J3915.44		14620	J3916.36		14965	J3917.43		15300
J3914.29		14115	J3915.46		14625	J3916.38		14970	J3917.44		15305
J3914.32		14120	J3915.48		14630	J3916.47		14990	J3917.46		15310
J3914.34		14130	J3915.50		14635	J3916.50		15000	J3917.48		15320
J3914.36		14140	J3915.52		14650	J3916.52		15005	J3917.52		15400
J3914.37		14145	J3915.53		14655	J3916.54		15010	J3917.58		15425
J3914.38		14150	J3915.54		14670	J3916.56		15015	J3931.00		15900
J3914.41		14185	J3915.56		14680	J3916.58		15020	J3932.00		16610
J3914.42		14190	J3915.57		14685	J3916.60		15025	J3940.00		505
J3914.43		14195	J3915.58		14690	J3916.61		15030	J3945.00		585
J3914.44		14200	J3915.60		14695	J3916.64		15045	J3945.20		580
J3914.46		14205	J3915.62		14700	J3916.65		15050	J3950		17005
J3914.48		14210	J3915.64		14715	J3916.66		15055	J3950.40		16995
J3914.50		14215	J3915.66		14720	J3916.68		15060	J3951.00		17010
J3914.52		14220	J3915.68		14725	J3916.70		15065	J3954.00		16980
J3914.54		14225	J3915.70		14730	J3916.72		15070	J3954.10		16985
J3914.60		14260	J3915.72		14735	J3916.74		15075	J3967.40		17970
J3914.64		14300	J3915.74		14740	J3916.75		15080	J3968		17985
J3914.66		14305	J3915.82		14760	J3916.78		15090	J3968.20		17990
J3914.72		14315	J3915.84		14770	J3916.79		15095	J3968.40		17995
J3914.74		14330	J3915.86		14775	J3916.82		15105	J3977.20		18655
J3914.76		14335	J3915.88		14780	J3916.84		15110	J3977.30		18665
J3914.78		14340	J3915.90		14785	J3916.88		15115	J3977.40		18685
J3914.80		14360	J3915.92		14800	J3916.90		15120	J3978.2		18705
J3914.82		14355	J3915.94		14805	J3916.92		15135	J3978.24		18710
J3914.88		14365	J3915.96		14820	J3916.93		15140	J3978.40		18720
J3914.90		14370	J3915.97		14825	J3916.96		15165	J3978.6		18725
J3914.94		14380	J3915.98		14830	J3917.00		15170	J3978.70		18735
J3914.96		14395	J3916.00		14855	J3917.01		15175	J3978.72		18730
J3914.98		14400	J3916.02		14860	J3917.02		15180	J3978.74		18740
J3915.00		14410	J3916.04		14865	J3917.04		15185	J3978.76		18745
J3915.02		14420	J3916.06		14880	J3917.06		15190	J3978.78		18750
J3915.04		14425	J3916.08		14885	J3917.08		15195	J3978.8		18755
J3915.06		14440	J3916.10		14890	J3917.10		15200	J3978.82		18760

CROSS REFERENCE - INTERNATIONAL VS. U.S. LIGHT NUMBER

Inter.	-	U.S.	Inter.	-	U.S.	Inter.	-	U.S.	Inter.	-	U.S.
J3979.00		18765	J3991.00		21760	J3993.30		22175	J4022.85		22905
J3979.02		18815	J3991.05		21740	J3993.35		22180	J4022.86		22910
J3979.04		18820	J3991.06		21750	J3993.45		22190	J4022.90		22915
J3979.06		18825	J3991.10		21765	J3993.5		22200	J4022.95		22920
J3979.08		18830	J3991.15		21770	J3993.55		22205	J4023.00		22925
J3979.20		18835	J3991.2		21775	J3993.60		22210	J4023.05		22930
J3988		21325	J3991.25		21780	J3993.63		22215	J4023.10		22935
J3988.10		21335	J3991.30		21805	J3993.65		22235	J4023.15		22940
J3988.5		21410	J3991.31		21810	J3993.67		22240	J4023.20		22955
J3988.60		21415	J3991.50		21855	J3993.68		22245	J4023.21		22965
J3989.00		21430	J3991.55		21800	J3993.70		22250	J4023.25		22945
J3989.05		21435	J3991.6		21860	J3993.75		22260	J4023.26		22950
J3989.1		21440	J3991.65		21865	J3993.80		22265	J4023.30		22970
J3989.25		21450	J3991.70		21870	J3993.85		22280	J4023.31		22975
J3989.3		21455	J3991.75		21875	J3993.90		22285	J4023.35		22980
J3989.35		21530	J3991.8		21880	J3993.95		22290	J4023.40		22995
J3989.36		21535	J3991.85		21885	J3994.00		22295	J4023.45		23005
J3989.40		21540	J3991.9		21905	J3996.00		1095	J4023.46		23010
J3989.41		21550	J3991.91		21910	J4000.00		1105	J4023.50		22990
J3989.45		21555	J3992.05		21915	J4002.00		22410	J4023.55		23000
J3989.50		21560	J3992.10		21920	J4002.10		22415	J4023.63		23300
J3989.55		21565	J3992.2		21925	J4006		22475	J4023.65		23305
J3989.60		21570	J3992.25		21935	J4006.1		22480	J4023.70		23315
J3989.65		21575	J3992.30		21940	J4008		22535	J4023.71		23325
J3989.70		21580	J3992.35		21945	J4008.1		22540	J4023.8		23335
J3989.75		21595	J3992.375		21950	J4011		22575	J4023.9		23345
J3989.80		21600	J3992.45		21970	J4013.00		22610	J4023.95		23350
J3989.85		21605	J3992.50		21980	J4017.00		22630	J4024		23355
J3989.90		21610	J3992.55		21990	J4019.00		22635	J4024.05		23360
J3989.95		21615	J3992.60		21995	J4020.00		22780	J4024.1		23365
J3990.00		21625	J3992.65		22000	J4022		22785	J4024.11		23370
J3990.05		21630	J3992.73		22005	J4022.1		22790	J4024.15		23375
J3990.10		21635	J3992.74		22120	J4022.2		22810	J4024.20		23380
J3990.15		21640	J3992.76		22035	J4022.21		22820	J4024.25		23385
J3990.20		21645	J3992.77		22040	J4022.25		22825	J4024.30		23390
J3990.25		21650	J3992.78		22090	J4022.30		22830	J4024.35		23395
J3990.30		21655	J3992.80		22065	J4022.35		22835	J4024.4		23400
J3990.35		21660	J3992.82		22075	J4022.36		22840	J4024.45		23410
J3990.40		21665	J3992.84		22080	J4022.40		22845	J4024.50		23415
J3990.45		21670	J3992.86		22085	J4022.45		22850	J4024.55		23420
J3990.50		21675	J3992.90		22125	J4022.46		22855	J4024.70		23425
J3990.55		21680	J3992.95		22130	J4022.50		22860	J4024.75		23430
J3990.60		21685	J3993.00		22135	J4022.55		22865	J4024.76		23435
J3990.65		21690	J3993.05		22140	J4022.60		22870	J4024.8		23440
J3990.8		21695	J3993.10		22145	J4022.65		22875	J4024.81		23445
J3990.85		21700	J3993.15		22150	J4022.70		22885	J4024.85		23450
J3990.90		21730	J3993.20		22165	J4022.75		22895	J4024.90		23460
J3990.95		21755	J3993.25		22170	J4022.80		22900	J4025.05		23515

CROSS REFERENCE - INTERNATIONAL VS. U.S. LIGHT NUMBER

Inter.	-	U.S.	Inter.	-	U.S.	Inter.	-	U.S.	Inter.	-	U.S.
J4025.10		23520	J4062.00		26110	J4142.06		24590	J4144.75		25775
J4025.2		23530	J4062.10		26115	J4142.10		24605	J4144.9		25790
J4025.25		23535	J4064.00		26140	J4142.11		24610	J4145.05		25810
J4025.3		23540	J4064.1		26145	J4142.25		24595	J4145.1		25815
J4025.4		23550	J4067		26175	J4142.35		24760	J4145.25		25825
J4025.45		23555	J4067.1		26180	J4142.36		24770	J4148.00		26355
J4025.50		23565	J4069		26170	J4142.40		24775	J4160		24670
J4025.55		23570	J4071.00		23905	J4142.41		24780	J4165		25845
J4025.60		23575	J4071.10		23910	J4142.45		25060	J4166		25855
J4025.65		23585	J4072.00		23915	J4142.46		25065	J4167		25865
J4025.80		23595	J4072.10		23920	J4142.50		25070	J4168		25905
J4025.85		23600	J4076.00		23970	J4142.51		25075	J4179.00		26940
J4025.90		23605	J4076.10		23975	J4142.55		24810	J4180.00		26965
J4026.2		23610	J4080.00		24055	J4142.65		25230	J4180.10		26975
J4032.00		23725	J4080.10		24060	J4142.66		25235	J4181.1		26980
J4034.00		23720	J4084.00		24025	J4142.70		25240	J4181.2		26985
J4036.00		23690	J4086.00		24040	J4142.71		25245	J4181.30		27005
J4036.10		23695	J4088.00		24070	J4142.85		25280	J4181.31		27010
J4037.00		23740	J4090.00		24075	J4142.9		25285	J4181.70		27020
J4037.10		23745	J4091.00		24090	J4143.00		25320	J4181.8		27030
J4040		23780	J4092.00		24095	J4143.01		25325	J4181.90		27035
J4040.10		23785	J4098.00		24120	J4143.05		25330	J4192.00		27120
J4041.00		23870	J4099.00		24125	J4143.06		25335	J4192.10		27125
J4042.00		23880	J4101.00		26350	J4143.15		25305	J4193.00		27170
J4042.40		23885	J4103.00		24205	J4143.31		25400	J4193.10		27180
J4043.00		23890	J4104.00		24215	J4143.35		25405	J4193.24		27165
J4045.00		35965	J4104.10		24220	J4143.36		25415	J4193.32		27195
J4046.00		35970	J4114.00		24245	J4143.50		25465	J4193.36		27205
J4047.00		35995	J4116.00		24250	J4143.51		25475	J4193.40		27210
J4047.50		36005	J4117.00		24295	J4143.56		25485	J4193.50		27215
J4048.00		36025	J4118.00		24300	J4143.6		25455	J4193.70		27220
J4050.90		36145	J4121.00		24315	J4143.75		25505	J4193.80		27235
J4051.00		36140	J4122.00		24320	J4143.8		25515	J4194.00		27240
J4051.1		36310	J4124.00		24365	J4143.85		25525	J4194.05		27245
J4051.9		36520	J4126.00		24370	J4143.86		25530	J4194.15		27250
J4052.00		36515	J4129		24385	J4143.90		25535	J4194.20		27255
J4052.1		36590	J4130.00		24390	J4143.91		25540	J4194.40		27260
J4052.30		36615	J4132.00		24395	J4143.95		25545	J4194.50		27265
J4052.60		36645	J4132.10		24400	J4144.00		25550	J4194.55		27270
J4052.61		36650	J4132.40		24430	J4144.20		25695	J4194.60		27275
J4052.80		36820	J4132.41		24440	J4144.25		25700	J4194.80		27280
J4052.81		36825	J4133.00		24525	J4144.3		25715	J4194.82		27285
J4056		26030	J4134.00		24530	J4144.35		25720	J4194.84		27290
J4056.10		26035	J4138.00		24545	J4144.4		25725	J4194.86		27295
J4058		26045	J4139.00		24550	J4144.5		25740	J4194.88		27300
J4058.10		26055	J4141.00		24565	J4144.55		25750	J4194.90		27305
J4060		26095	J4142.00		24575	J4144.6		25755	J4194.92		27310
J4060.10		26105	J4142.05		24585	J4144.65		25760	J4194.94		27315

CROSS REFERENCE - INTERNATIONAL VS. U.S. LIGHT NUMBER

Inter.	-	U.S.	Inter.	-	U.S.	Inter.	-	U.S.	Inter.	-	U.S.
J4194.96		27320	J4195.91		27600	J4214.55		28730	J4217.05		28985
J4194.98		27325	J4195.94		27615	J4214.6		28735	J4217.2		29000
J4195.00		27330	J4195.96		27620	J4214.65		28750	J4217.25		29050
J4195.02		27335	J4196.02		27660	J4214.70		28755	J4217.3		29055
J4195.03		27345	J4196.04		27665	J4214.75		28760	J4217.35		29065
J4195.06		27355	J4196.06		27670	J4214.80		28765	J4217.40		29070
J4195.08		27360	J4196.12		27675	J4214.85		28780	J4217.45		29075
J4195.10		27365	J4196.14		27680	J4214.9		28785	J4217.55		29080
J4195.12		27370	J4196.2		27685	J4215.03		28790	J4217.6		29085
J4195.14		27375	J4196.22		27690	J4215.05		28795	J4217.65		29090
J4195.16		27380	J4196.23		27695	J4215.10		28800	J4217.70		29100
J4195.18		27385	J4196.26		27915	J4215.15		28805	J4217.75		29165
J4195.2		27390	J4196.28		27920	J4215.2		28810	J4217.8		29170
J4195.22		27395	J4196.3		27925	J4215.25		28770	J4217.85		29175
J4195.24		27400	J4196.40		27715	J4215.26		28775	J4224		29300
J4195.26		27405	J4196.44		27765	J4215.3		29250	J4224.20		29305
J4195.28		27410	J4196.50		37905	J4215.35		29260	J4226.50		29465
J4195.30		27415	J4197.00		37910	J4215.55		28835	J4226.51		29470
J4195.32		27420	J4213.00		28145	J4215.56		28840	J4226.55		29550
J4195.34		27425	J4213.1		28150	J4215.75		28850	J4226.56		29560
J4195.36		27430	J4213.20		28205	J4215.76		28855	J4226.60		29565
J4195.38		27435	J4213.25		28305	J4215.80		28860	J4226.65		29580
J4195.40		27440	J4213.26		28310	J4215.81		28865	J4226.75		29600
J4195.42		27445	J4213.30		28320	J4215.90		28875	J4226.80		29605
J4195.44		27450	J4213.45		28345	J4215.91		28880	J4226.85		29855
J4195.46		27455	J4213.47		28350	J4215.95		28885	J4226.90		29860
J4195.48		27460	J4213.49		28355	J4215.96		28890	J4226.91		29865
J4195.50		27465	J4213.61		28600	J4216.00		28895	J4226.95		29870
J4195.52		27470	J4213.65		28605	J4216.01		28900	J4226.96		29875
J4195.54		27475	J4213.70		28610	J4216.15		28910	J4227.00		29890
J4195.56		27480	J4213.75		28615	J4216.16		28915	J4227.05		29895
J4195.58		27490	J4213.80		28630	J4216.2		28210	J4227.10		29900
J4195.59		27495	J4213.85		28635	J4216.25		28215	J4227.11		29905
J4195.62		27510	J4213.9		28640	J4216.30		28245	J4227.15		29920
J4195.63		27520	J4213.95		28645	J4216.35		28260	J4227.20		29925
J4195.66		27500	J4214.00		28650	J4216.4		28280	J4227.21		29930
J4195.68		27505	J4214.05		28655	J4216.45		28290	J4227.25		29935
J4195.70		27530	J4214.10		28665	J4216.55		39620	J4227.3		29940
J4195.72		27535	J4214.18		28675	J4216.57		39327	J4227.35		29945
J4195.74		27540	J4214.2		28680	J4216.6		28925	J4227.4		29965
J4195.76		27545	J4214.25		28685	J4216.65		28930	J4227.41		29970
J4195.78		27550	J4214.3		28620	J4216.75		28945	J4227.45		29960
J4195.80		27555	J4214.31		28625	J4216.80		28955	J4227.50		29950
J4195.82		27560	J4214.35		28690	J4216.9		28960	J4227.51		29955
J4195.84		27565	J4214.40		28700	J4216.91		28965	J4227.55		29985
J4195.85		27580	J4214.41		28710	J4216.95		28970	J4227.70		30000
J4195.88		27585	J4214.45		28720	J4216.96		28975	J4227.80		30005
J4195.90		27595	J4214.50		28725	J4217		28980	J4227.90		30015

CROSS REFERENCE - INTERNATIONAL VS. U.S. LIGHT NUMBER

Inter.	-	U.S.	Inter.	-	U.S.	Inter.	-	U.S.	Inter.	-	U.S.
J4227.95	30020									
J4228	30025									
J4228.05	29990									
J4228.06	29995									
J4228.10	29815									
J4228.15	29825									
J4228.2	29835									
J4228.25	29840									
J4228.35	29850									
J4228.40	29830									
J4228.45	42905									