

Yuraygir National Park Contextual History

A report for the Cultural Landscapes: Connecting History, Heritage and Reserve Management research project



Department of **Environment & Climate Change** NSW



This report was written by Johanna Kijas.

Many thanks to Roy Bowling, Marie Preston, Rosemary Waugh-Allcock, Allen Johnson, Joyce Plater, Shirley Causley, Clarrie and Shirley Winkler, Bill Niland and Peter Morgan for their vivid memories of the pre- and post-national park landscape. Particular thanks to Rosemary Waugh-Allcock for her hospitality and sharp memory of a changing place, and to Joyce Plater for her resources and interest in the project. Thanks to long-term visitors to the Pebbly Beach camping area who consented to be interviewed over the phone, and Ian Brown for his memories of trips to Freshwater. Thanks to Ken Teakle for taking the time to provide DECC with copies of his photographic history of Pebbly Beach, and to Barbara Knox for permission to use her interview carried out with Gina Hart.

Cover photo: Johanna Kijas.

Published by:

Department of Environment and Climate Change

59–61 Goulburn Street

PO Box A290

Sydney South 1232

Ph: (02) 9995 5000 (switchboard)

Ph: 131 555 (environment information and publications requests)

Ph: 1300 361 967 (national parks information and publications requests)

Fax: (02) 9995 5999

TTY: (02) 9211 4723

Email: info@environment.nsw.gov.au

Website: www.environment.nsw.gov.au

ISBN: 978 1 74122 455 9

DECC: 2007/265

November 2007

Contents

Executive summary	
Section 1: Overview and maps	1
1.1 Introduction: a contextual history of Yuraygir National Park	1
1.2 Chronology: general dates and specific events	5
1.3 Maps of Yuraygir National Park	7
Map 1: Vegetation map of Yuraygir National Park: northern section	8
Map 2: Vegetation map of Yuraygir National Park: central section	9
Map 3: Vegetation map of Yuraygir National Park: southern section	10
Map 4: Yuraygir National Park in 1983	11
Map 5: Yuraygir National Park in 1993	12
Map 6: Yuraygir National Park in 2003	13
Section 2: The regional context: north coast NSW	14
2.1 Section overview	14
2.2 North coast history	15
2.3 Coastal planning and moves towards establishing Yuraygir National Park	23
Section 3: Red Rock to Yamba: the pre-park landscape to 1975	28
3.1 Section overview	28
3.2 'Making a living out there'	28
Map 7: Sites of bees in Yuraygir National Park, 1983	41
Map 8: Sandmining map of the Yuraygir coastline	46
3.3 Everyone knew everyone: coastal holidays and fishing	48
Map 9: Early huts and landmarks on the Sandon River	51
Section 4: Yuraygir National Park from the 1970s	63
4.1 Section overview	63
4.2 The creation of the park	63
Map 10: Gazettal map of Yuraygir National Park	68
4.3 Caring for Country: Aboriginal involvement in park management	69
4.4 Coastal recreation: a case study of Pebbly Beach	73
4.5 Tackling history and politics: 'hot issues' in park management	80
Bibliography	85
Appendix: Place names	93

Executive summary

This report, commissioned by the Culture and Heritage Division of the Department of Environment and Climate Change NSW (DECC), is a historical study of people's relationships with the landscape now known as Yuraygir National Park. This national park encompasses 65 kilometres of coastline on the north coast of NSW and is the state's largest coastal national park. It was gazetted in 1980, amalgamating Red Rock and Angourie national parks.

Yuraygir National Park is one of three parks being reviewed as part of a statewide cultural landscape project titled: Cultural landscapes: connecting history, heritage and reserve management. This project aims to develop a cultural landscape-based framework for historic heritage conservation that can be integrated into DECC reserve management.

The beaches, heath, swamps and open forests of the Yuraygir landscape hold within them diverse histories of people's engagements with the landscape. This report provides a historical exploration of the socialised landscape of Yuraygir.

Section 1 contains the introduction and a historical timeline. Section 2 provides a framework of north coast history in which to study the working and recreational relationships which people developed with the national park landscape, and an overview of the development of the area as a national park. Section 3 investigates the diversity of work histories and recreational pastimes before national park gazettal. Section 4 briefly explores some aspects of the contested and negotiated histories of attachment to the national park since its gazettal.

A separate oral history project and report will be prepared on Yaegl attachment to the park.

Section 1: Overview and maps



Photo: Johanna Kijas

1.1 Introduction: a contextual history of Yuraygir National Park

Most people visiting Yuraygir National Park in 2007 head straight for the beach. They drive through gaps in the Coast Range, pass through the eucalypt forests, and cross the grasslands and heath, avoiding any boggy swamps, to arrive at their holiday destination on the coast without stopping. However, people's attention was not always focused on the beach. Before contact with non-Aboriginal people, Yaegl and Gumbaingirr people travelled and camped across the whole of this rich environment between the river hinterland and the coast. Settlers arriving in the area worked in the forests and grazed their cattle on the grassy heath beyond the beach. For six weeks each summer, however, many of them trekked to the coast to fish, swim, read, walk and camp. While in non-Aboriginal terms Yuraygir has always been isolated and sparsely settled, it has nevertheless always been a known and peopled landscape.

Yuraygir National Park is one of three national parks being studied as part of a statewide cultural landscape project being undertaken by the Culture and Heritage Division of the Department of Environment and Climate Change NSW (DECC). The project is called Cultural landscapes: connecting history, heritage and reserve management. It aims to develop a cultural landscape-based framework for historic heritage conservation that can be integrated into DECC reserve management.¹

¹ Brown S and Lucas D 2005, p. 1

This report uses archival research, a review of existing literature and oral history interviews. It has the following emphases:

- a primary focus on recreational and work histories, such as those relating to grazing and sand mining, and how they relate and conflict
- a focus on the spatial context of the history
- a consideration of the connectivity of the local and regional history of the park with other places.

The land tenure history of Yuraygir National Park is complex and ongoing. Twenty-five years after land was first acquired, acquisitions are still occurring. Therefore, the land tenure history in this report is integrated into the overall history of the national park in a general rather than explicit block-by-block way.

Section one outlines the location and geography of the national park, and includes a chronology of relevant historical dates.

Section two provides the broad context for Yuraygir's history. Regional, state and national contexts help provide a framework in which to place local stories of work and leisure and describe the development of the national park.

Section three describes historical experiences of working the land, particularly in the context of the early timber, grazing and fishing industries, and recreational experiences which focused on the coastal villages and annual camping holidays.

Section four briefly outlines some people's histories of attachment to the park. The development of the national park brought closures and new beginnings, and involved hard-fought battles.

1.1.1 The geography and history of Yuraygir National Park

Yuraygir National Park is the state's largest coastal park, and is located, with Broadwater and Bundjalung national parks, on the north coast of NSW. It stretches 65 kilometres along the coast from Angourie to Red Rock and is the traditional country of the Yaegl and Gumbaingirr people. Its closest regional centres are Coffs Harbour in the south and Grafton in the west. It encloses the coastal villages of Red Rock, Wooli, Diggers Camp, Minnie Water, Sandon, Brooms Head, Angourie and Wooloweyah.

The local government area (LGA) is Clarence Valley, the counties are Clarence and Fitzroy, and the parishes from south to north are Calamia, Corindi, Dundoo, Red Rock, Wooli Wooli, Scope, Candole, Canoulam, Tyndale, Gulmarrad and Yamba.

The relevant topographical 1: 25 000 maps are: Red Rock, North Solitary Island, Bare Point, Pillar Valley, Sandon, Tucabia, Brooms Head and Yamba.

Yuraygir National Park was gazetted in 1980, incorporating Red Rock and Angourie national parks which were both reserved in 1975. From that time on, acquisitions of land to 'plug the gaps' have continued. Much of the land was held in family-owned perpetual occupation Crown leases, with some freehold. In recent years, large areas of state forest have come into the reserve through the north-eastern forests' Comprehensive Regional Assessments (CRA) scheme.

The national park is managed in three sections, reflecting the geography and history of the area. Red Rock River in the south, Wooli Wooli River in the centre and Sandon River in the north have each created geographical boundaries which have shaped the park. Despite dedicated planning for a north-south road to broach the rivers and swamps throughout the booming tourism years from the 1960s to the national park's gazettal, the coast remains accessible only by side roads from the Pacific Highway up to 30 kilometres inland. This lack of access staved off coastal estate and resort development which boomed to the north and south of the local area in the late twentieth century.

Southern Yuraygir, between Red Rock and south of Wooli, is accessed by a road into Station Creek and Pebbly Beach. Central Yuraygir, between Wooli and south of Sandon, is accessed by a road to the villages of Wooli, Diggers Camp, Minnie Water

and the camping areas at Illaroo and Bookram. North Yuraygir is accessed by a road to Brooms Head, the Sandon River and the Lake Arragan/Red Cliffs camping area, and in the far north the national park is accessed from the road into Angourie and Wooloweyah.

In 1978 Alan Fairley described the region in his field guide to NSW's national parks:

'Between the small coastal villages of Red Rock and Angourie and east of the Coastal Range is an extremely beautiful and varied coastline, still mostly natural as the heath lands and swamps have been of limited agricultural value. A few small fishing and holiday settlements... have grown up along this coast, but access is by narrow spur roads. Therefore the bulk of travellers keep to the Pacific Highway. Salt and freshwater lakes, sand-dune systems, headlands connected by long curved beaches, fine heaths and swamps are characteristic of the area... The main interest... is the variety of its landscape.'²

The Coast Range forms a forested backdrop to the coastal landscape. Remnant littoral rainforest; wet, dry and swamp sclerophyll forests; mangrove forests; dry and swamp sclerophyll woodland; mallee; and dry and wet sclerophyll shrubland have been extensively surveyed throughout the national park.³ Most forests have been selectively logged throughout the twentieth century.

The principle of naming a national park with an Aboriginal word was first proposed in 1974 by Ray Kelly and Howard Creamer of the National Parks and Wildlife Service's (NPWS's) sites of significance survey team. Referring to the 'Greater Angourie National Park', Howard Creamer wrote: 'In considering the area involved, the most appropriate course of action would be to give the park the name of the small tribe which occupied an area almost identical to that of the park'.⁴

A variety of spellings for the Yaegl people are listed by various authors. They include: Jeigir, Jiegera, Jungai, Yagir, Yegera, Yegir, Yiegera and Youngai.⁵ Today the Lower Clarence Elders use the preferred spelling of Yaegl. In 1977, the spelling of 'Yuraygir' was considered the closest reflection of the Aboriginal usage of the word, allowing it to be phonetically accurate and easy for visitors to pronounce.

Much disquiet over this interpretation of the group's name and hence the park's name has been voiced over the years. However, in 1977 the battle to gain a voice for Aboriginal people within the NPWS had only just begun and there was still a general lack of understanding about contemporary Aboriginal communities in NSW.

Ian Brown and Dee Murphy recommend the following:

'It should be noted that when the emphasis is put on the middle syllable **Yur-ay-gir**, and the final r is rolled ('rr'), this is close to the correct pronunciation for the National Park, and more similar to the pronunciation of the word Yaegl (as 'l' and 'r' are interchangeable).'⁶

1.1.2 Overview of the park area

Yuraygir National Park has a big history. As noted above, the park is divided into three sections, each with its own history of attachment. Work histories and recreational histories are concentrated in particular sections of the national park where often people have little knowledge of or attachment to other sections. For example, some regular campers at Pebbly Beach in the south refer to Minnie Water as 'the north of the park', while people in the northern villages of Brooms Head and Angourie historically have little connection with each other.

2 Fairley A 1978, p. 47

3 National Parks and Wildlife Service 2003a

4 Creamer H 1977

5 Nayutah and Finlay 1988 in Brown I and Murphy D 2001

6 Brown I and Murphy D 2001, p. 24

This place was a resource-rich and well-populated region before the arrival of non-Aboriginal people, and contains a wealth of archaeological remains. However, Yaegl social histories of attachment after the arrival of non-Aboriginal people are poorly recorded in written archives and oral histories. As a result, an oral history project has now been conducted with Yaegl traditional owners of the park to fill in some of these gaps.

Southern Yuraygir is better served than the rest of the park because of the detailed research work that has been carried out over a number of years with the Garby Elders of Yarrawarra.

While settlers' work and recreational histories of attachment begin later than in many other regions, from around the 1880s settlers ventured across parts of the park.

Yuraygir's birth as a national park also has a contested and complex history. Therefore, this report begins to tell the story of Yuraygir but leaves much still to be explored.

1.1.3 Project sources and methodology

The research for this project has been carried out through a review of relevant literature and primary research in the field. The literature is predominantly academic analyses relating to the north coast, commissioned reports for DECC and local historical texts. A search of relevant material was carried out at the Maclean, Yamba (Story House) and Clarence (Grafton) historical societies.

The brief specified that the research for this report should be conducted predominantly from a review of existing documentation and only a few oral interviews. The choice of interviewees was therefore based on attempting a broad coverage of the important work and leisure activities in the national park (the timber industry, grazing, holidaying before and after the park was gazetted) and across the geographical area (far north, north, central and south). The local history books from Brooms Head and Sandon are also full of oral testimony in written form. Most of the interviewees were Anglo-Australian, in keeping with the work and leisure activities under review. Northern Gumbaingirr oral stories have been recorded for parts of Southern Yuraygir in the cultural heritage study conducted by Yarrawarra researchers and utilised in this report.⁷ As noted in the previous section, Yaegl attachment to the park has been subsequently recorded as part of this project.

In this project, people's names have been used with their permission, and quotes and references have been checked with participants. Some people preferred not to be named and they have been given a first-name pseudonym. Telephone conversations and untaped interviews were written up and returned to the participants for checking and editing before being used in the report. The photographs in the report were mostly taken by the author. If they have come from another source, that source has been credited in the caption.

1.1.4 Project limitations

The archival record is important in understanding the history of Yuraygir and how it came to be a national park. It provides the broad context for understanding the impetus for coastal leisure activities, understanding the background to the timber, grazing, fishing and other industries in the area and gaining an overview of the political and bureaucratic influences which affected the development of the national park.

Beyond the written sources, however, oral history provides the primary source material for such a history when little has been otherwise recorded. It is the oral accounts which provide the landscape/place-based detail. The focus of this report was

7 Brown I and Murphy D 2001

on the written texts with time only for a few oral interviews. It is therefore suggested that a further report be developed containing interviews conducted with Aboriginal and Anglo-Australian people who hold the nuanced memories, which are crucial to understanding the pre-park landscape history of this area.

1.2 Chronology: general dates and specific events⁸

1828	Captain Rous's expedition notes the Sandon River on its journey north
1838	Cedargetters and squatters arrive on the Clarence River
1841–42	William and Christopher Wilson survey the central and northern sections of what would become Yuraygir National Park
1840s	Red Rock massacre
1861	Crown Land Alienation & Occupation (Robinson) Acts
1863	Ryan's coach road developed from Corindi, across Colletts Crossing to Grafton and Yamba (then know as Wooli Wooli)
1871	First forestry reserves in Australia
1884	Crown Lands Act
1884	Fishing industry on the Lower Clarence established
1885	First oyster leases granted at Wooli
1888	W.R.N. (Reeve) Waugh buys Taloumbi Station
1890s	Closer settlement establishes sugar cane and dairying as the major industries in the region
1895	Homestead Selection Act passed
1900–05	Series of 'closer settlement' Acts encourage 'dummying' amongst larger landholders
1907–08	Royal Commission of Enquiry on Forestry created
1908	Forest Reserve (FR) 42961 created covering area from Sandon River to Dirty Creek
1909	Forestry Act passed, which provides for the creation of state forests
1909	Commercial oyster leases operate at Sandon
1912	First NSW Labor government introduces Crown lease tenures
1913	FR 42961 revoked and Wooli Wooli State Forest (SF) dedicated over the same area
1914	First hut built at Sandon (north side)
1916	Forestry Commission established
1920s	Tick eradication program begins – fences built and tick camps established
1923	Wooli Wooli SF revoked
1930	Newfoundland, Barcoongere and Candole SFs dedicated over a similar area
1935	Legislation passed allowing for multiple use of forests
1940	Bird and animal sanctuary proclaimed between Angourie and Woolgoolga: shooting prohibited.

⁸ Based in part on Curby P 1995, p. 5

Early 1940s	Logging intensifies during World War Two
1943	WWII mustard gas trials take place between Woolli and Minnie Water (Wire Fence)
1940s	Barcoongere Pine Plantation established
Early 1950s	The chainsaw and swingsaw are introduced to north coast forests
1950s	Maclean Shire Council establishes camping reserve by the Sandon River (north side)
1950s–60s	Continued population loss and economic depression on the north coast
1950s–60s	Acceleration of family car-based tourism on the north coast
1957	National Parks Association (NPA) established
1960s	North coast beaches become mecca of surfing community
1960s	Rampant development of coastal holiday housing estates create ribbonstrip development along the NSW coastline
1962	Clarrie Moller establishes a banana plantation near Station Creek
1963	Gibraltar Range National Park (north of Grafton) gazetted
1966	Askin Government establishes the Sim Committee to investigate the conflicts of sand mining, conservation and scientific research
1967	National Parks and Wildlife Service (NPWS) established
1968	Sim Committee Report released, recommending three areas between Angourie and Red Rock for national park protection
1969	Sand mining escalates along the Yuraygir coastline
1969	Lawrence Downs Pastoral Company buys the lease for most of the proposed Red Rock National Park area
1970	Lawrence Downs ploughs swamp and heath country around Station Creek, planting over 700 acres with setaria and other exotic grasses
1970s	Rapid and unplanned escalation of migrants moving to the north coast
1972	Guy Fawkes River National Park (north of Grafton) gazetted
1972	On the recommendation of the Sim Committee, Myall Lakes National Park, Crowdy Bay National Park and Hat Head National Park are gazetted
1974	Broadwater National Park gazetted (Sim Committee recommendation)
1975	Red Rock National Park and Angourie National Park gazetted (Sim Committee recommendation)
1977	Recently elected Wran Government bans sand mining in national parks
1980	Yuraygir National Park gazetted, amalgamating Red Rock and Angourie national parks
1980	Bundjalung National Park gazetted (Sim Committee recommendation)
1980s	Direct-action forestry and other environmental campaigns take place in the Grafton area
1980s	Development and tourism escalate along the north coast
1982	First draft of the Yuraygir Plan of Management written
1983	Washpool National Park gazetted
1987	Shelley Track closed
1993	Forestry Commission renamed State Forests of NSW

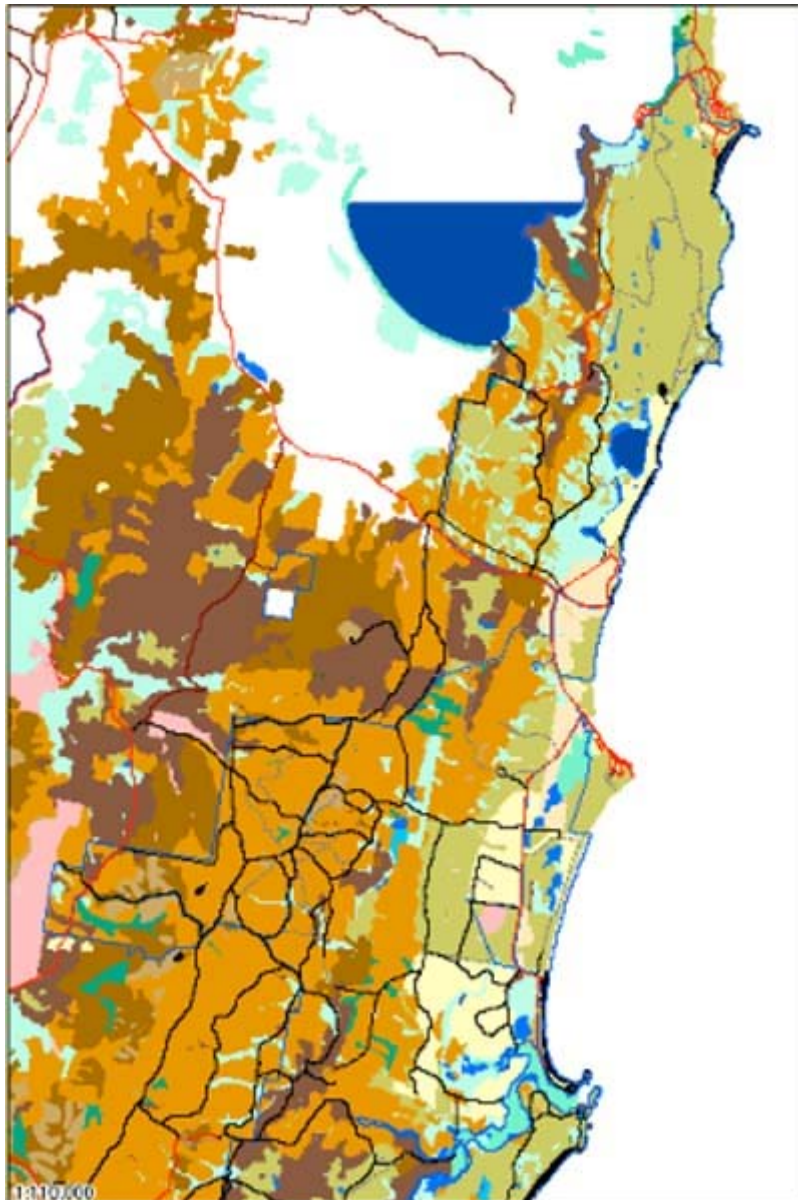
1993	Second draft of the Yuraygir Plan of Management presented
1999	Parts of Candole and Newfoundland SFs are converted to Yuraygir National Park following the Comprehensive Regional Assessment (CRA) process
2000	North East Regional Forest Agreement (RFA) agreed to
2002	Solitary Islands Marine Park zoning plan commenced (August)
2002	Wooli Fishing Co-Operative closed (November)
2003	Yuraygir National Park Plan of Management published

1.3 Maps of Yuraygir National Park

Maps 1–6 are:

- maps 1–3: vegetation maps for each section of Yuraygir national park (north, central and south)
- maps 4–6, which refer to all the places noted in this report. These maps show, respectively, Yuraygir National Park in 1983, 1993 and 2003.

Map 1: Vegetation map of Yuraygir National Park: northern section

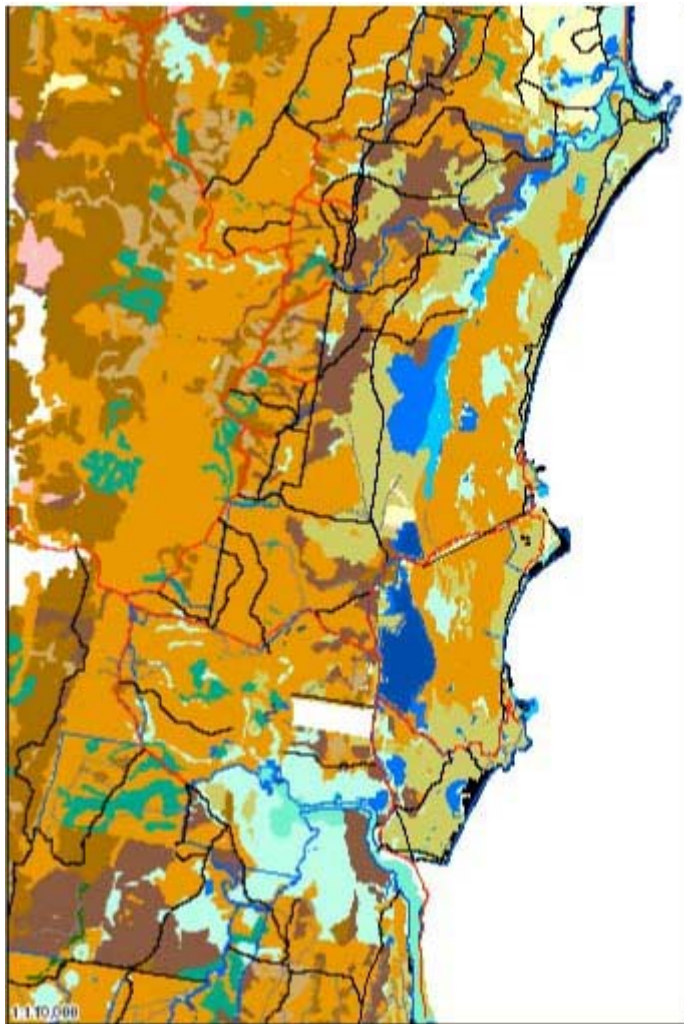


Key

Yuraygir National Park & State Conservation Area	Grassland/herbfield
Rainforest	Heathland
Wet sclerophyll forest	Semi-mesic grassy forest
Estuarine and saline wetlands	Shubby dry sclerophyll forest
Freshwater wetland / Heathland	Shubby grassy dry sclerophyll forest
Freshwater wetland	Grassy sclerophyll woodland
Water	Native regrowth/Weeds
Swamp sclerophyll forest	Agriculture/timber plantation
Cleared woods	Rock/sand

Source: North Coast Region Yuraygir Draft Fire Management Strategy map 2006

Map 2: Vegetation map of Yuraygir National Park: central section

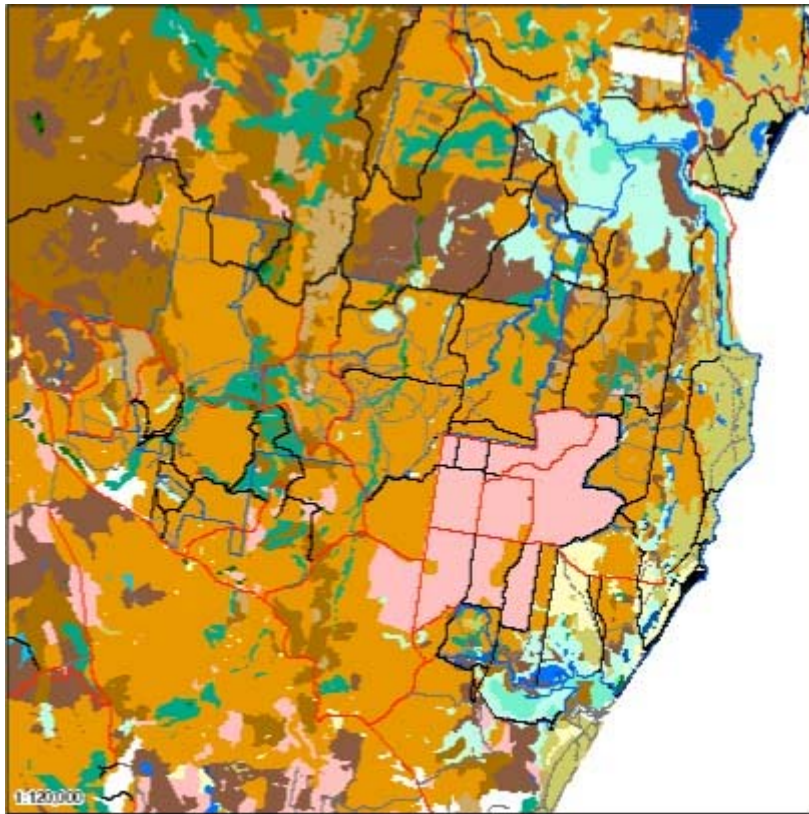


Key

	Yuraygir National Park & State Conservation Area		Grassland herbfield
	Rainforest		Heathland
	Wet sclerophyll forest		Semi-mesc grassy forest
	Estuarine and saline wetlands		Shrubby dry sclerophyll forest
	Freshwater wetland / Heathland		Shrubby grassy dry sclerophyll forest
	Freshwater wetland		Grassy sclerophyll woodland
	Water		Native regrowth/Weeds
	Swamp sclerophyll forest		Agriculture/timber plantation
	Cleared/weeds		Rock/sand

Source: North Coast Region Yuraygir Draft Fire Management Strategy map 2006

Map 3: Vegetation map of Yuraygir National Park: southern section

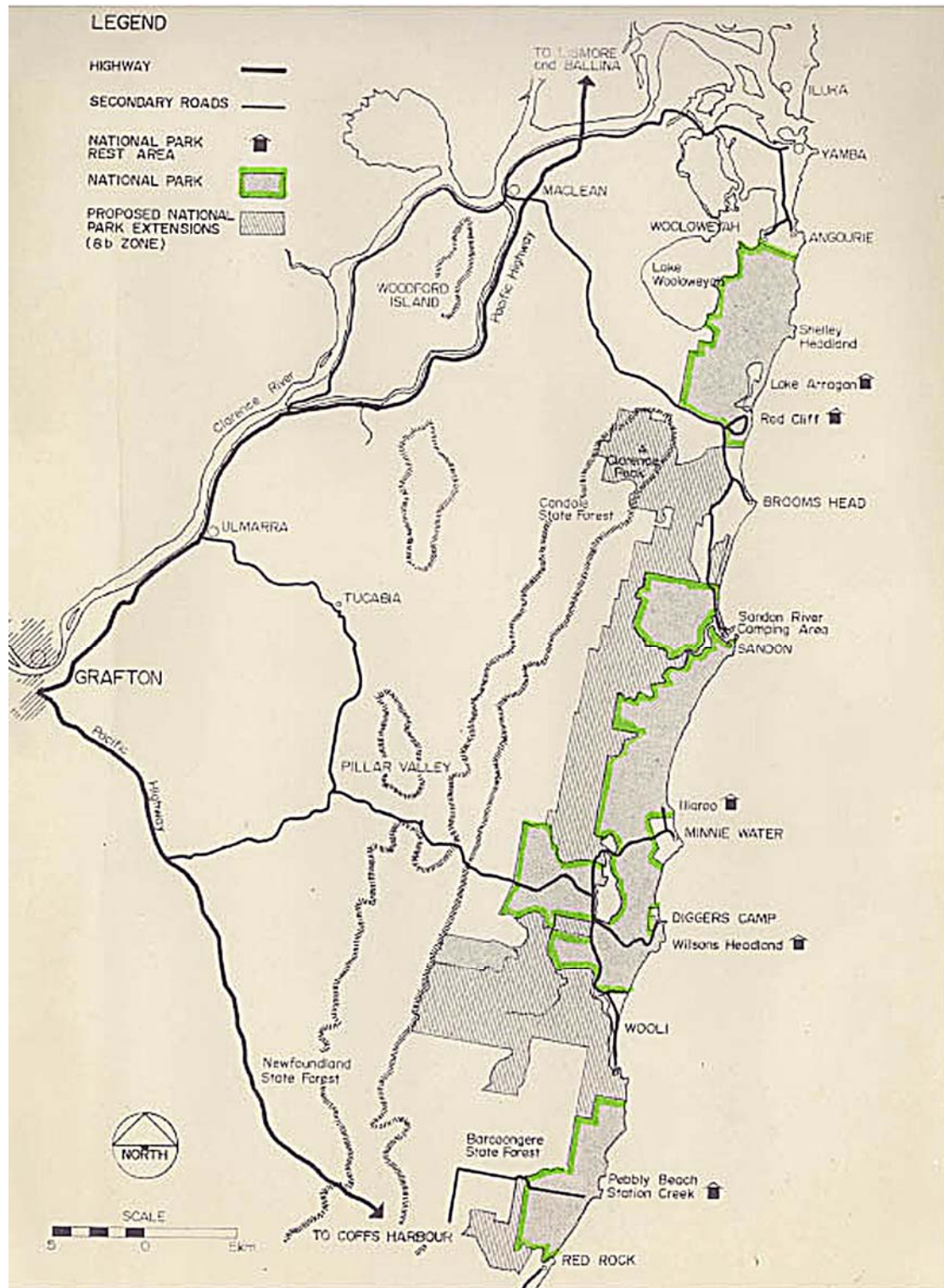


Key

	Yuraygir National Park & State Conservation Area		Grassland heathfield
	Plainforest		Heathland
	Wet sclerophyll forest		Semi-mesic grassy forest
	Estuarine and saline wetlands		Shrubby dry sclerophyll forest
	Freshwater wetland / Heathland		Shrubby grassy dry sclerophyll forest
	Freshwater wetland		Grassy sclerophyll woodland
	Water		Native regrowth/Weeds
	Swamp sclerophyll forest		Agriculture/timber plantation
	Cleared/weeds		Rock/sand

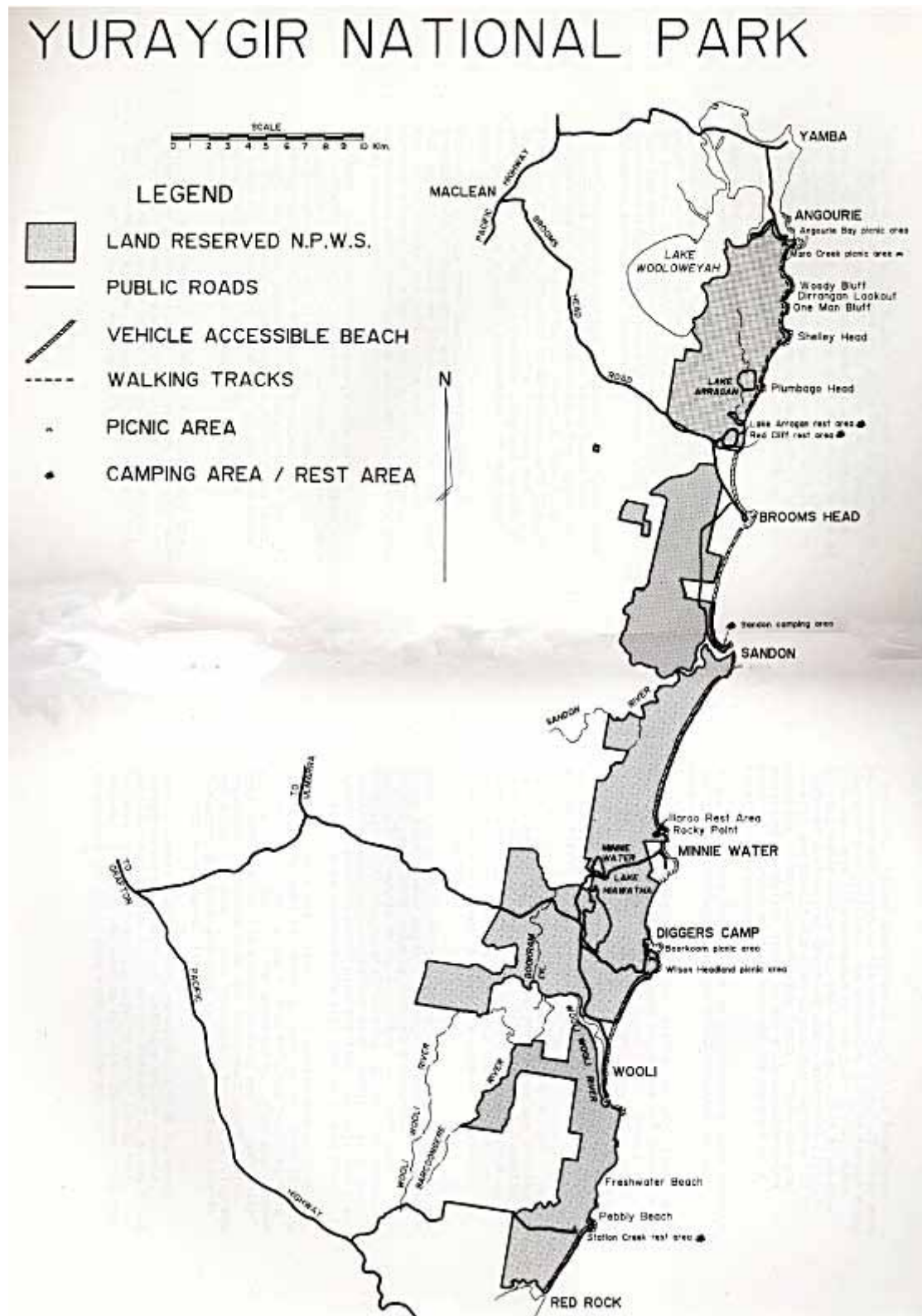
Source: North Coast Region Yuraygir Draft Fire Management Strategy map 2006

Map 4: Yuraygir National Park in 1983



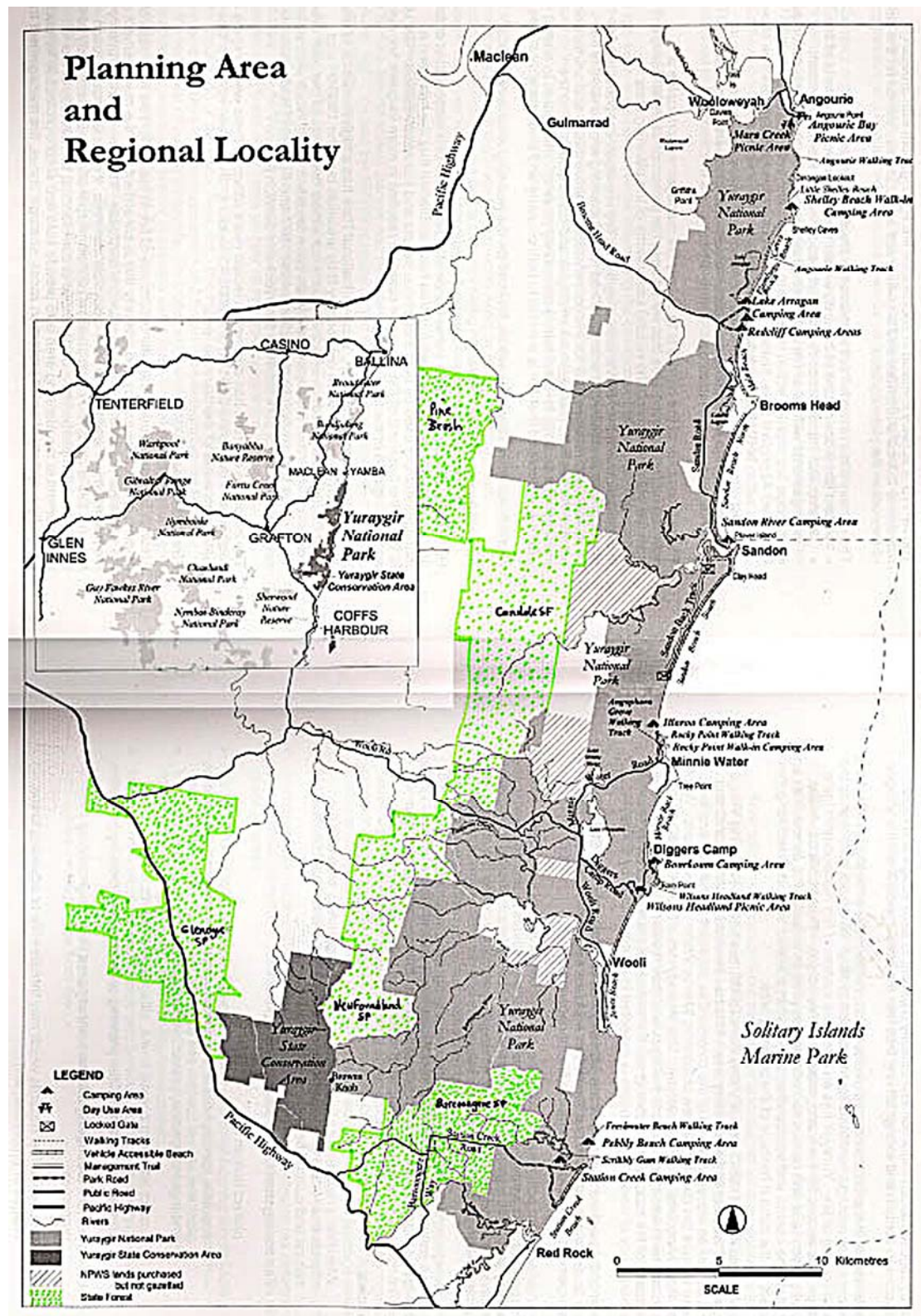
Source: Yuraygir National Park: 1983 (Red Rock acquisition file: DECC archives)

Map 5: Yuraygir National Park in 1993



Source: Yuraygir National Park Plan of Management Draft 1993.

Map 6: Yuraygir National Park in 2003



Source: Yuraygir National Park and State Conservation Area Plan of Management 2003. Shows further extension of gazetted land and neighbouring state forests

Section 2: The regional context: north coast NSW



North coast rivers and towns of 1838. Courtesy of Leonie Lane 2006

2.1 Section overview

Local histories are about places where global influences have been shaped by the local people and landscape to reveal unique stories. However, they are never detached from the world beyond. Therefore, a history of land use and people's relationships with Yuraygir National Park must be placed within the area's broader social, economic and political context, alongside the more intimate stories of the locale.

The study area for this project stretches from Coffs Harbour in the south to the seaport of Yamba in the north, encompassing the regional hinterland centre of Grafton, and the river ports of Ulmarra and Maclean and their farming lands. When referring specifically to the national park area, the report refers to either 'Yuraygir' or 'the park'.

The broader setting of the study area straddles the upper section of what is often referred to as the mid-north coast and the southern end of the far north coast of NSW. The mid-north coast encompasses a region stretching from the Hastings River in the south, along the coastal hinterlands and the plateau country, to the Clarence River in the north. The far north coast reaches from Grafton to the Tweed River, encompassing the neighbouring Richmond River Valley with its hinterland river centres of Lismore and Casino.

The broad historical context relevant to Yuraygir National Park is explored here in two parts: firstly in a discussion of Aboriginal and settler history of activities undertaken on the north coast, and secondly in a discussion of the particular historical impetus which led to the gazettal of Yuraygir National Park in 1980.

2.2 North coast history

2.2.1 Introduction

Yuraygir National Park exists today because of a combination of historical factors which include the economic, social, political and landscape features of its north coast history. The rich resources of the study area enabled it to support one of the densest populations on the east coast of Australia before it was first settled in 1838. However, for most of the nineteenth and twentieth centuries, it was an economically marginal and isolated area in a region which itself was poor and largely ignored in the context of the broader state economy. In the second half of the twentieth century, increased tourism, new patterns of internal migration and a shifting environmental ethic focused attention on the north coast. Conflicting perspectives on uses of the coastal zone accelerated in this period.

2.2.2 Yaegl and Gumbaingirr country

The traditional owners of the area now called Yuraygir National Park encompass two language groups: Yaegl and Gumbaingirr. Territorial areas are complex and have been debated in the literature throughout the twentieth century. Broadly, Yaegl territory encompasses the Lower Clarence River and the coast, possibly reaching as far north as Black Rocks/Jerusalem Creek (south of Evans Head), with an overlapping area between the two groups between Wooli and Red Rock/Corindi Beach in the south. Gumbaingirr/Gumbaynggir territory is much larger, reaching from Nambucca in the south to north of Red Rock, across to the Clarence River around Grafton, inland to Nymboida and up to Ebor on the Dorrigo Plateau. Within this broad language grouping are a number of smaller groups with different dialects.⁹

A variety of spellings occur currently and historically. For example, local historian of the Coffs Harbour region, George England, told Elder Harry Buchanan, who came from the southern region where the preferred spelling is Gumbaynggir, he had counted 12 spellings for the Gumbaingirr/Gumbaynggir, settling for a common spelling at that time of Kumbaingeri (c.1970).¹⁰ Jiegera, Yegir, Yaygir, Yureygir and Yureygurra are some of the spellings anthropologist Howard Creamer cited when suggesting the name for Yuraygir National Park.¹¹

This report uses the preferred spelling of the Garby Elders of Yarrawarra Community at Corindi, which is Gumbaingirr, when referring to Gumbaingirr people in relation to Yuraygir National Park. The report uses the preferred spelling of the Lower Clarence Elders for Yaegl (rather than an earlier spelling, Yaygir).

The Gumbaingirr and Yaegl, along with their southern neighbours the Dhan-gadi and Birrpai, formed what anthropologist of the area Barry Morris argued was a cultural bloc. This is because the kinship, marital and descent arrangements of these groups contrasted with other coastal groups such as their Bundjalung neighbours to the immediate north.¹² They shared a matrilineal system which seemed to have nothing in common with the social relations of other neighbouring coastal groups.

The territories of the coastal groups were smaller than in many other parts of Australia due to the richness of the resources available to them. Nineteenth-century observers commented favourably on the appearance of the north coast Aboriginal groups, especially when comparing them with groups on the tableland where food was less plentiful.¹³ While there has been much debate amongst archaeologists about the extent of the seasonal movement of the north coast local groups for food, it is now

9 Heron R 1991; Brown I and Murphy D 2001; Goulding Heritage Consulting Pty Ltd 2001

10 George England interview with Harry Buchanan, c. 1970, Coffs Harbour Historical Society.

11 Creamer H 1977

12 Morris B 1994

13 Ahoy C and Murphy D 1996

generally agreed that Yaegl and Gumbaingirr people occupied their core tribal areas all year round, travelling between the coast and the river and range hinterland.¹⁴ Other groups visited for times of feasting and ceremony, and they also travelled long distances for ceremonial and other special events including to the Bunya nut festivals in southern Queensland.

The pre-1778 population estimates of archaeologist Jim Belshaw are widely cited. He used the records of the Commissioners of Crown Lands (CCL). In 1842, CCL Oliver Fry estimated a population of about 2000 for the Clarence and Richmond regions.

Belshaw estimated the humid coastal zone from the Macleay to the Tweed had a population of about 6300 people where the highest population densities of between three to six people per square mile were in the coastal estuarine areas.¹⁵ In the northern part of the study area in the Macleay Shire Council area, Denis Byrne estimated the pre-1788 population of the Yaegl to be spread over 1.25 kilometres per person in comparison to 12 kilometres per person for the Western Slopes or New England.¹⁶

Country was nurtured and cared for, not only through physical manipulation such as regular fires, but also through spiritual and social responsibilities. The Gumbaingirr authors of Elder Harry Buchanan's book explain:

'Each *jagun* (homeland) had its sacred paths and areas where the life passed on by the Dreaming heroes was remembered and renewed - but only by those clans who were *guumunbu* - belonged or were related to - each place'.¹⁷

While some places were accessible by most of the local group, other places were accessible only on the grounds of gender, initiation status or other knowledge-based criteria. Places were dangerous to those who should not trespass, so sacred places were often completely avoided. Settlers, who gradually settled in Yaegl and Gumbaingirr country, came with very different understandings of those same places.

2.2.3 A gradual incursion: nineteenth century colonisation

By the time the first permanent colonists arrived in the Clarence Valley, the British had been in NSW for 50 years. The same physical features which beckon tourists and new settlers to the north coast today were an impediment that forestalled settlement of the area. The mountains were too rugged to cross, the dense forests a feared wilderness that needed conquering, the rivers too wide to broach and the seas and sandy beaches the graves of many. Colonisation of the region was slow and the area remained isolated in relation to the rest of NSW until well into the twentieth century.

Captain Henry Rous and his crew in the *Rainbow* were among the first Europeans to view the Yuraygir coastline from close quarters when the ship's master, William Johns, examined the Sandon River by boat in 1828. Despite calling the already named Tweed River the Clarence, Rous never noticed the mouth to the Clarence River on that trip. It was another ten years before the first cedargetters arrived by ship on the Clarence River in 1838, a few years after the escaped convict Richard Craig returned to Sydney and alerted the government to the existence of the 'Big River' and its fine timber.¹⁸ By then, the pastoral frontier had pushed out towards Tenterfield, and by 1840 squatters were accessing the Clarence region from the New England Tablelands.

Administratively, in 1842 the Clarence and neighbouring Richmond river valleys were made into the new Clarence Pastoral District as it was too far from the original district at Port Macquarie for efficient control. From the earliest days of colonisation, the Clarence River was always the focus of settlement in this densely forested and

14 Byrne D 1986

15 Belshaw J 1978

16 Byrne D 1986

17 Gumbaynggir Language and Cultural Group 1992, p. vii

18 Maclean District Historical Society 1974

swampy landscape. Rivers were the focus for each north coast valley, their populations relying heavily on the water transport which carried timber, and later agricultural produce, to the markets, brought in goods and transferred passengers around the region. Therefore, in the Clarence Valley, the population was concentrated round hinterland river ports like Grafton, and later Ulmarra and Maclean on the south side of the river, establishing a river-focused demographic pattern which only began to shift in the 1970s.

One of the first parties of Europeans to blunder through part of Yuraygir was led by Major Henry Oakes (Commissioner of Crown Lands of Port Macquarie which still incorporated the Clarence Valley). Coming from the south and trying to get to the Clarence Valley in August 1840, the party struggled for a number of days through the coastal sections of the southern part of the park. At one stage, Oakes described 'fine depasturing country well watered with lagoons. I was brought up by a saltwater creek exceedingly deep with steep muddy banks about 50 yards wide'.¹⁹ The Coast Range and extensive swamps confused and impeded their progress, and they had to abandon one precious horse in a swamp and kill another for food.²⁰

The central and northern parts of the park were surveyed early in the settler history of the region. William (WCB) Wilson and his brother Christopher were contracted at the end of 1839 to survey the natural features of the south side of the Clarence to the coast, carrying out surveys in 1841 and 1842. WCB Wilson surveyed Coldstream, Tyndale, Gulmaradd, Taloumbi, Conoulan and Woli-barri.²¹ The maps are full of detailed descriptions of the landscape. For example, Wilson described the area between Brooms Head and the Coast Range:

'The whole of the land for two and three miles from the Coast is very clear of trees and slopes gently to the sea. The timber chiefly consists of Gums, Blood, Tea Tree, Myall, Black Butt, Stringy Bark, Apple, Turpentine, Honeysuckle, Oaks...' ²²

Wilson named many of the places in the area after Greek place names, such as Clarenza, Lavadia, Lanitza and Tucabia. According to the nineteenth century lectures of Thomas Bawden, this was because Wilson had served in the Greek War of Independence as a lieutenant in the British army.²³

As on the rivers to the south, cedargetting along the Clarence River beckoned the first colonists to the region. However, pastoral activity began around the same time on the Clarence River. Sheep were tried but were soon found unsuccessful as it was too wet and humid, so the region shifted to cattle raising.²⁴ Ramornie Station was the first claim, taken up in 1839 on the banks of the Orara River near its junction with the Upper Clarence River. The north side of the Orana and Upper Clarence rivers gained the attention of the large cattle herders.

The first of the pastoral runs taken up near Yuraygir was Glenugie Station. Skirting the southern part of the park, it was taken up in 1840 with an outstation established near Corindi.²⁵ This was renamed Red Bank Station as it ran south from the mouth of the 'Red Bank River' (Red Rock River) when it was taken up in 1848 by John Pike.²⁶ On the north side of the river, there were two runs on the eastern side of the Coast Range extending to the coast: Bookram and Barungary stations.²⁷

In the northern section of the study area, Rosemary Waugh-Allcock believes that Taloumbi Station was first taken up by the surveyor Wilson in the 1840s. It was then

19 Mackay N 2001, p. 70

20 *ibid*

21 Bawden T 1997

22 Wilson WCB 1842.

23 Bawden T 1997

24 Jeans DN 1972; Sabine N 1970

25 Bawden T 1997

26 Government Gazette Supplement 1848, p, 709

27 Bawden T 1997

sold successively to Edward Ryan, George Powell and the Smalls who sold it to the Waugh brothers.²⁸ Taloumbi Station was bought by WNR (Reeve) Waugh and his brother John Waugh in 1888. The country regarded as the station proper was on the western side of the Coast Range, but the 'bush blocks' or 'the run' once took in all the Yuraygir National Park's coastal belt from Angourie to the Wooli Lakes. Reeve's granddaughter Rosemary Waugh-Allcock and her son Alec Waugh still own Taloumbi Station.

Somervale Run, on the western side of the Coast Range parallel to the central section of today's park, in Shark Creek Valley, was taken up in 1843.

While these stations were established early in the history of settler incursion into the Clarence region, they were very isolated compared with the rest of the region.²⁹

The physical environment that impeded and isolated settlement, the same environment that produced the abundant food sources that sustained Yaegl and Gumbaingirr people, meant that violent conflict came later and more sporadically to this region than other eastern Australian regions.³⁰ Such conditions also allowed ceremonies and cultural continuity from before colonisation to last into the first three decades of the twentieth century, for far longer than in other parts of settled Australia.

Nevertheless, in a detailed assessment of the reports of the Commissioners of Crown Lands for the Clarence and Richmond regions, historian Heather Goodall argues that the Clarence region experienced higher levels of violence than other pastoral districts. There was a widespread sense amongst the thinly-spread population of settlers that they were constantly under threat, even though the numbers of deaths at Aboriginal hands were comparatively few. Larger stock losses from Aboriginal attack than in other pastoral districts were also recorded.

In 1856, Commissioner Bligh took over from Oliver Fry as Commissioner of Crown Lands. He had come from the isolated Gwydir region where the violence between Aboriginal people and settlers had been severe. However, he found the atmosphere of violence on the Clarence disconcerting when he arrived. He wrote early in 1857: 'The amount of outrage on the part of the Aborigines has far exceeded that which I have been accustomed to notice in Districts more remote than that of the Clarence River.'³¹

As in other parts of the country, Aboriginal attacks on settlers and their cattle were avenged by attacks on entire groups of Aboriginal people. Ian Brown comments that massacre sites are extremely sad places. Within Yuraygir National Park there are possibly two main sites: Green Hills (on the opposite bank of Red Rock River from Red Rock) and Station Creek. Oral histories also talk of killings at Wire Fence (Minnie Water) and in the Blackadder/Cassons Creek-Red Rock area.³² Little at this time is known of other such sites in the central or northern parts of the park. Just beyond the southern borders of the park, one of the most infamous coastal massacres was at Red Rock. After Aboriginal people had attempted to rob a hut at Glenugie Station in the early 1840s, a revenge party, led by Major Oakes, overtook them 'somewhere about Corindi' where they were 'severely punished for their deeds'.³³

Despite the devastating affects of violence and disease on Aboriginal groups along the Clarence River, the number surviving was high compared with other places. During the first 50 years of colonisation, there was only a thinly-spread population of settlers across the region. This initially allowed for dual-occupation, where Yaegl and

28 *ibid*

29 Bawden T 1997

30 Morris B 1989; Goodall H 1996

31 Bligh R (CCL for Clarence) 1857

32 Brown I and Murphy D 2001

33 Bawden T 1997, p. 47; Cane S 1988 for the first documentation of the Red Rock massacre and Yarrowarra place stories; University of New England for Garby Elder Tony Perkins's story.

Gumbaingirr people could stay in parts of their own country. Some worked for certain stations regarded as safe, while others avoided all settlements.³⁴

Walking tracks linked the local Aboriginal groups up and down the north coast and into the hinterland. Coastal routes provided meeting places in the park area from the north and south. Garby Elder from Yarrawarra, Michael McDougall, said:

'...they used to meet halfway, just have a yarn and that. How everything is going at that end of the world and down here... Yes, my father use to go up to Wooli... Minnie Waters, that's how far they go and then back down to Woolgoolga'.³⁵

In the local area, travel routes came from the south across Colletts Crossing on the Wooli Wooli River, linking initiation routes for young men to Pillar Rock with other significant places like Cabbage Tree Mountain and the 'big camp' at Tucabia on the Coldstream River. Routes went north to Maclean and upriver or forked west towards Grafton.³⁶ Roy Bowling, who grew up in Tucabia, was told of these Aboriginal routes by his father and grandfather.

Like in other places in Australia, some of these routes formed the first coach road in the area in 1863. The road started at Bellingen and went through Corindi, across Saltwater Creek Crossing, north to Wooli Wooli River at Colletts Crossing, north up Colletts Crossing Road and joined the Wooli Road, splitting to go west to Grafton or east through Taloumbi Station to Yamba (then known as Wooli Wooli) on the eastern side of Lake Wooloweyah. This road was named Ryan's Road after its surveyor, and members of the Casson family drove the first coaches on that route.³⁷

The capacity for Aboriginal people to avoid settlements became much harder along the lower reaches of the Clarence River from the 1870s as the population of selectors increased, fencing the land and excluding Aboriginal people from accessing their traditional food sources. Increasingly, the traditional owners were pushed back onto the fringes of coastal settlements where the land could not carry the region's burgeoning agriculture, or onto islands in the Clarence River which were prone to flooding, such as Ulgundahi Island opposite Maclean.³⁸ However, a range of traditional and explicitly Aboriginal practices within the landscape have persisted in the study area.³⁹

Denser settlement came after the establishment of the Robinson Land Acts of 1861 that encouraged agricultural, family-based, permanent settlement beyond the old 'limits of location'. Many early settlers hauled timber, carved out forests and drained swamps to grow maize. In the late nineteenth century, farmers grew sugar cane and set up dairy farms. The fishing industry on the Clarence River was established in 1884 at Iluka. Banana farming, raising pigs and chickens, and bee keeping were all agricultural activities in the region, offering a greater diversity of options to the small farmer than in other parts of NSW, even if such activities were often very economically marginal.⁴⁰

2.2.4 Twentieth century growth

It took until the first decades of the twentieth century, however, for agricultural industries that would dominate until the 1960s to become established across the region. Yaegl and Gumbaingirr people participated in these industries, cutting timber and moving with the seasonal labouring jobs. A variety of southern and northern Europeans worked in the timber industry and on the railway line as it crept across the north coast, and Sikhs worked the sugar cane and helped clear the land.

34 Goodall H 1996

35 Uncle Michael McDougall (15/5/01) in Brown I and Murphy D 2001, p. 21

36 Brown I and Murphy D 2001; Roy Bowling interview 7 March 2006

37 Roy Bowling interview 7 March 2006; MacKay N 2001

38 McSwan EH 1992

39 Heron R 1993; Brown I and Murphy D 2001

40 Jeans DN 1972; Maclean District Historical Society 1974

Despite the early twentieth century rhetoric of the north coast as a 'land of plenty', it was not a prosperous area of economic growth. Such rhetoric ignored the impediments of distance from viable markets, floods, a lack of understanding of the subtropical climate and the uneven fertility of the soils for cropping. These factors meant that north coast farmers continually struggled for anything beyond subsistence.⁴¹

From the early twentieth century, consequences of the country–city divide were given as an explanation for residents' poverty and isolation, understood as the direct result of the stranglehold of Sydney over their destiny. 'Why is this area, the most prospective in the Commonwealth, not developing?', demanded W Ager in 1919 in the newspaper *The Voice of the North*. Answering his own question, he claimed that Sydney was: 'strangulating this area... the country gets the promises, the city gets the money...'⁴²

In collaboration with others, Grafton resident Earle Page, founder of the Country Party, argued for the subdivision of NSW to address this problem, proposing a new state in the north incorporating New England and the north coast. This 'New State Movement' had its roots in the mid-nineteenth century, was revived in Grafton in 1915, and was galvanised into the New England New State Movement which was active on the tablelands and north coast between 1948 and 1967. Advocates claimed that Sydney retained all the political power which enabled it to 'unscrupulously manipulate' public funds to provide superior facilities in the city and concentrate all the trade there.⁴³ The bitterness and rancour which emerged from the 1960s, as predominantly Sydney-based state planners and conservationists began to implement new strategies to protect the study area's coastline, had a long and complex history (see section 2.3).

The drain of country populations to the cities was not unique to the rural regions of northern NSW. The period between 1930 and 1945 was one of particular stagnation in the countryside. The Depression stunted the growth of country towns and accelerated the drift to the cities, draining vigour from rural environments. However, economic stagnation and population decline were worst on the north coast, especially between the census counts of 1921 and 1961. Grafton-based Ulrich Ellis, a long time activist for the Country Party and New State Movement, claimed an estimated 48,000 people between 1954 and 1964 had been 'spirited away in one decade, dribble by dribble'.⁴⁴

At the same time that this 'malaise' was diminishing the rural population of the north coast, people from the city and inland areas began to take their holidays on the coast. Promotion of the coast and beaches was a post-war phenomenon. Before then, tourism was based on the hinterland. Romantic notions of beauty and the sublime, embedded in scenic tourism that had arisen in nineteenth-century Europe, were clearly evident in the promotional descriptions of the north coast mountain and river hinterland, and the coast was largely ignored.⁴⁵

Within the region, however, the coast had always attracted holidaymakers. From the late 1800s, while the new settlers staked their claims to hinterland farms, they holidayed at the beach. For example, families from the cane and dairy farms along the Lower Clarence River spent six weeks camping at Brooms Head over the summer.⁴⁶ Farmers began to build shacks on the seafront from the 1920s, decades before the influx of outsiders started carving up the coast into subdivisions. Surf bathing took off very quickly once daylight restrictions on swimming were lifted, and Yamba rapidly

41 Kijas J 2002

42 Ager W 1919, p. 8

43 Page E et al 1920, p. 10

44 Ellis U 1965, pp. 1–2; Kijas J 2002; Kijas J 2003

45 Kijas J 1999, pp. 143–151

46 Plater J and Committee 1990

established its Surf Lifesaving Club on the heels of the first lifesaving club in Sydney in 1909.

It took until the 1950s and 1960s, however, for tourism from outside the region to focus on the north coast and its beaches. Then, burgeoning tourism opened up the rural north coast in advance of the growth of permanent settlers.⁴⁷ Better transport and roads, increasing individual wealth and longer holidays all contributed to the acceleration of tourism. By 1950, 2,546,000 Australians were entitled to holidays with pay. The great increase in private car ownership and consequent travel within NSW is reflected in figures from the state government's road service, the NRMA. In 1946, they issued 219,601 strip maps. Twelve years later they issued 2,876,000.⁴⁸ By the 1960s, 80% of Australians were travelling away from home in their holidays, setting out to 'see something of the country'. However, during this period most people went to easily accessible beaches surrounding towns such as Coffs Harbour.⁴⁹

The shifting nature of tourism to the north coast reflected national and international patterns. The increased desire and capacity for leisure time and activity saw a rapid invasion of tourists onto previously isolated beaches, where they erected shacks and cleared land for campsites. They brought on a market for increasing subdivision of coastal land and provided the impetus for the growth of coastal villages and towns. Closer to Sydney, subdivision for holiday houses started in the late 1940s and proceeded rapidly.⁵⁰

Continuing national economic prosperity in the 1960s meant that families and retirees set out to see the country, as did predominantly male surfers and their girlfriends. Car-based transport expanded beyond the family sedan, becoming accessible to and affordable for young single people. North coast beaches became a mecca of Australian and international surfers. Kombi vans and Holdens filled the car parks of coastal villages and featured in such famous surfing films as *Endless Summer*.

Therefore, at the same time as the rural economy was faltering on the north coast, the tourist industry was producing new economic opportunities.

By the 1960s, the countryside around Australia was diversifying quickly. Primary production fell from around 90% of total Australian exports to below 50% in the early 1970s.⁵¹ Towns on the north coast reflected this shift, with the hinterland agricultural centres such as Grafton losing their populations while previously small towns like Coffs Harbour began to boom with the new coastal push.⁵²

By the 1970s, internal migration had turned around on the north coast with a burgeoning population growth on the coast from southern states. However, development was patchy. For example, the local councils of the river hinterlands such as Ulmarra and Maclean (responsible for the area encompassing the Yuraygir NP) had much lower rates of growth than the coastal zones. As new settlers started moving into the area, local youth continued to move out of the rural areas into the growing regional centres and Sydney. Employment in the rapidly expanding service industries, the building trade and small-scale industry could not compensate for diminishing rural industry employment, and rates of unemployment escalated as in-migration outstripped available work.⁵³

Many high-profile Australian environmental campaigns from the 1970s occurred inland, despite the huge pressure escalating numbers of tourists and new settlers brought to the previously sparsely-populated coastline. However, there were bitter environmental clashes on the coast too. Although only two coastal protests usually

47 Hall CM 1990, pp. 85–100

48 Best HE 1959

49 Hannah B 1968c.

50 Piper G 1980

51 Aitkin D 1972

52 Kijas J 2002

53 Walmsley DJ (ed) 1990

appear in histories of the last four decades of the twentieth century – mining on Fraser Island in the early 1970s and the preceding Great Barrier Reef campaign⁵⁴ – this recording of history diminishes the extent to which the coast has been the site of environmental campaigns.

In the study region, an ongoing campaign to establish a marine national park around the Solitary Islands had a long history of various coalitions fighting for and against it since the 1960s. In this region, warm northern currents overlap with cool southern currents, producing southern coral communities and a rich diversity of marine life. Tourist and conservation groups in Coffs Harbour had been arguing for a marine park since the late 1960s, colliding with commercial and recreational fishers, four-wheel drivers and industry lobbyists.

Some of the most bitter clashes were fought over access to the beach for four-wheel drive vehicles, such as the long-running controversy over the closure of the Shelley Beach Track through the 1980s in the northernmost section of the park (see section 4.5.3).

As discussed in section 2.3.2, it was concerns over sand mining which first galvanised environmental action and paved the way for the establishment of the north coast national parks in the 1970s. After the initial battles over sand mining at Myall Lakes north of Sydney in the 1960s, focus shifted in the late 1970s to Middle Head near Nambucca. This favourite beach of both locals and new migrants, including surfers, was outside the potential protection of a national park. In 1980, sand mining was challenged at Middle Head by direct-action protest.

In an address to the Mineral Sands Industry Symposium in 1981, head of the Environment Protection Division of the Department of Environment and Planning, John Whitehouse, proposed four phases in the history of mining on the North Coast. First came the pre-Sims Committee era from 1930–1968 when there was minimal government regulation. The Sims regime between 1968–1977 attempted some resolution to the land conflict between mining and other interests. Thirdly, there was 'open slather' outside national parks to 1980. Then the fourth phase began at Middle Head, which he called the 'Hippy Era', from 1980.⁵⁵

The campaign against sand mining was important in the history of the mid-north coast region because it brought direct environmental protest to the beach for the first time. The protesters introduced new strategies, new coalitions across generations and between Aboriginal people and settlers, and many of the pro- and anti- arguments which would become familiar in environmental campaigns in the local area in the 1980s. The protest also reflected the move of new populations to the north coast. There was a noticeable difference in demographics between the population at Myall Lakes which comprised predominantly city-based individuals and groups and the Middle Head protesters who were local and other north coast residents, some of whom were alternative lifestyles.⁵⁶

There was a clear consensus amongst many Middle Head protesters that there was an ecological necessity to prevent mining rather than just the aesthetic or landscape focus that had been evident in the earlier protests at Myall Lakes. This shift was also reflected within the government by the end of the 1970s as they began to look at acquiring land for the coastal parks' estate for 'nature conservation' purposes beyond the aesthetic concerns of protecting 'beauty spots'.

By the early 1980s, a new environmental focus was encroaching into the study region. The *Coffs Harbour Advocate* talked about 'battles' looming between conservationists and industry, especially over trees and koala corridors, and a 'battle for the beaches' between conservationists and off-road vehicles and over the increasing pressure of

54 Hutton D and Connors L 1999

55 Whitehouse in Parkhouse TWF 1986

56 Ibid.

resort and housing estate developments on the coastline. Concern over sewage and ocean outfalls was gaining momentum and would erupt into direct-action protests in Emerald Beach by the end of the 1980s, which occurred in conjunction with a boom and bust in large developments funded by Australian lending institutions and foreign capital.⁵⁷

The staunchly conservative city of Grafton was also being rocked by environmental conflict. The rainforest protests at Washpool and the anxiety around the establishment of Yuraygir National Park, as well as establishment of the forest national parks to the north of Grafton, were a central focus. One of the biggest regional fights outside the forests erupted in the late 1980s over Daishowa International's proposed pulp mill on the Clarence River. This brought environmental concerns about trees and water together, facing off against concerns about jobs in the ailing timber industry and other powerful industry forces.⁵⁸

From the late 1970s therefore, there was the beginning of a heightened sense of urgency about the state of the environment shared amongst diverse people in the study region, reaching across multiple issues and involving debates about the link between local and global phenomena. These debates were occurring in an economically poor region where the local economy still largely relied on the increasingly vulnerable primary sector. Local, state, national and global circumstances created the conditions for the unfolding environmental conflicts into which the National Parks and Wildlife Service based in Grafton was establishing Yuraygir National Park.

2.3 Coastal planning and moves towards establishing Yuraygir National Park

2.3.1 Introduction

This section provides a historical context for the establishment of Yuraygir National Park in 1980. Planning for this park and other north coast coastal parks had been under discussion since the 1960s when two threats placed imminent pressure on areas of undeveloped coastline. One was the surge in sand mining on the north coast beaches and dunes, and the other was the rampant and unplanned growth along NSW's coast. Because of the isolation of the region, due to its distance from Sydney and the Pacific Highway, the coastal zone between Red Rock and Yamba was identified as needing protection before it too was overtaken by development.

Two fledgling and interlinked strands of environmental concern for the north coast were discernible by the 1960s, gaining strength in the 1970s. One came from within state government and involved the State Planning Authority (SPA) and the new NPWS. The other came from academic researchers from the University of New England (UNE) at Armidale, and city and local conservationists such as representatives of the National Trust and the independent National Parks Association (NPA).

These people joined government speakers in a series of national conferences on the state of the eastern coastline held in Terrigal in 1964, Adelaide in 1969, Coffs Harbour in 1970 and Kempsey in 1975. Together they shared the fear that the coast was being swallowed up by uncontrolled sand mining, land subdivision, suburbanisation, and the consequent shrinking of public access to 'beauty spots'.

⁵⁷ See *Advocate* 7/11/80; 23/4/82; 18/11/83. For a history of the Look-At-Me-Now Headland ocean outfall dispute at Emerald Beach which would focus Coffs Harbour's attention for nearly a decade, see LAMN Arts Project Committee 2000

⁵⁸ Eric R 1993, pp. 125–160

2.3.2 Sand mining and the Sim Committee

Sand mining initially galvanised overt environmental action on the north coast, eventually leading to proposals for new coastal parks. After World War Two, Australia had become the major world supplier of the widely used minerals to be found in north coast beach sand; rutile, zircon and ilmenite. The surge of new technological knowledge and increasing foreign and Australian capital in the 1950s and 1960s dramatically shifted the pace and direction of resource exploitation in the region. Sand mining moved off the beaches and back into the dunes up to five miles inland, sometimes displacing mature coastal forests.⁵⁹

The consequences of mining on the landscape had been witnessed in the heavy mining of Queensland beaches from the late 1940s. In NSW, political action to protect the sand dunes of Myall Lakes, two hundred kilometres north of Sydney, first brought wide public attention to the issue in the early 1960s.⁶⁰ In October 1965, the new Liberal government, through the Minister for Land and Mining Tom Lewis, established the Sim Committee to investigate and if possible resolve the conflict between the expanding sand mining industry, conservationists and proponents of scientific research.

The Sim Committee investigated 12 areas which had been proposed as sites for national parks. Even before the NPWS was established under the 1967 National Parks and Wildlife Act, members of the Lands Department, Fauna Protection Panel and the NPA, and scientists, had proposed a number of national parks and fauna reserves on the north coast, including at Red Rock, Sandon and Angourie.⁶¹

The final report of the Sim Committee, tabled in December 1968, recommended ten areas be reserved between the Tweed River and Port Stephens. All three areas the committee studied between Angourie and Red Rock were nominated. These areas were Angourie Point to Brooms Head, Sandon River to Rocky Point and Freshwater Beach to Red Rock River. It was suggested that dedication should proceed as quickly as possible due to increasing land speculation.

Within each area, the committee delineated small 'scientific areas'. Sand mining would be able to continue in all recommended park reserves except in these scientific areas. Of the 64 km of coastline recommended for reserves, 10 km was contained in scientific areas, of which 6 km were in the Myall Lakes reserve.⁶² In 1970, the NPWS began to acquire freehold and Crown lease land in the Sim Committee areas between Angourie and Red Rock. This process is discussed in section 4.2.

The committee's recommendations pleased nobody. They produced much hostility amongst landowners who feared that coastal lands would be 'locked up' in national parks and scientific areas.⁶³ On the other hand, conservationists were horrified by the lack of protection that coastal lands were granted from sand mining. Not only had mining continued unabated in the preceding three years, but in that time more leases had been granted in all the proposed parks. Under the recommendations, mining would not cease in national parks until the current leases expired or at the latest by January 1988.⁶⁴

Red Rock and Angourie national parks were both dedicated in September 1975.

In 1977, the Wran Labor government overturned the Sim Committee recommendations by discontinuing mining operations in all existing and proposed national parks. Exceptions were granted to five operations under way in Angourie, Myall Lakes, Crowdy Head and the proposed Bundjalung national parks as

59 Claridge G 1978; Morley IW 1981.

60 Hutton D and Connors L 1999

61 National Parks and Wildlife Service 1982; Charles I 1998

62 Piper G 1980

63 See Recher H in Wigham FZ (ed) 1970, pp. 22–31

64 Wigham F (ed) 1970; Wigham F (ed) 1975; Piper G 1980; Hutton D and Connors L 1999; Morely IW 1981

compensation costs would have been too great. The mining industry was outraged by the government's actions, and the Australian Workers Union declared that the Labor Government had discarded working people.⁶⁵

2.3.3 Planning on the unplanned coast: 1960s and 70s

While sand mining is often seen as the impetus which led to the establishment of Yuraygir and the other coastal national parks, the pressures of population growth and development were considered just as pressing by the State Planning Authority (SPA), conservation groups and an increasing number of concerned individuals.

The scramble to subdivide and build on the north coast increased in the early 1970s, as tourism and new permanent settlement populations merged. However, planning authorities were unprepared for the move to the coast, and as the general public showed little interest in coastal planning, there was little political incentive to act. Despite this lag between the population shift and the broader recognition of planning needs, concerns about the impact of accelerated population growth on the rural coastline were publicly raised from the 1960s.

Government planning regulations had intermittently been put into practice in metropolitan areas since the late nineteenth century, and Coffs Harbour had made some attempts towards town planning from the 1950s. However there was little recognition, or concern, before the 1960s in government, that rural areas also needed planning strategies. Coastal planning took even longer. This lack of activity reflected the ongoing metropolitan focus of NSW state governments and the lack of recognition of economic and lifestyle changes which were shifting focus to the coast.⁶⁶

The SPA, which was established in 1964 in the last year of the McKell Labor government with town planner Nigel Ashton as Chair, took the first tentative steps towards planning on the coast. Ashton had a particular interest in coastal conservation. The change to the Askin Liberal/Country Party government in 1965 diluted the enthusiasm for coastal planning which he initiated. However, while the Askin government was on the defensive against the growing confidence of resident and environmental action groups, it could not ignore an increasing call for government intervention in environmental matters. As a result, it maintained the SPA and then established the Planning and Environment Commission in 1974.

The approach of the academic researchers and government representatives interested in coastal planning was cautious. They generally requested a 'balance', where there was 'room for all' once some elements of planning were implemented to stem the excesses.⁶⁷ For example, the SPA attempted to encompass all active commercial activities such as sand mining, agriculture, tourism and marine industries, while setting out to stem speculative land buying and premature subdivision.

Under Ashton's leadership, the SPA initiated inter-departmental cooperation between the Minister for Lands, the Minister for Local Government and the Director of the NPWS to discuss acquiring rural coastal land in need of protection and providing public access by reserving the land as national or state parks or nature reserves.⁶⁸ The Sim Committee had started an inventory of coastal assets, and a series of other planning strategies and orders were devised to speed up the process of coastal planning.⁶⁹

By 1969, the SPA had cajoled all but four coastal NSW councils, all on the north coast, to adopt planning powers and agree to interim development orders (IDOs), which forced them to take responsibility for planning which conformed to statewide principles

65 Charles I 1998; Morley IW 1981

66 Ashton N 1977

67 State Planning Authority 1965

68 In Ashton N 1977

69 Recher H 1970

within their localities.⁷⁰ Ashton conceded that this only provided the legal power to prevent the worst activities from occurring.⁷¹

One of the four councils to resist the planning IDOs was Ulmarra Shire Council. They argued that town planning would retard development of their economically poor shire and that with the proposed national park (Red Rock, to become Yuraygir) and huge state forest areas, there was little left for Ulmarra to develop. Ashton's response was that the shire was not an isolated piece of countryside but part of NSW.⁷² He later echoed the comments of speakers at the 1970 and 1975 coastal seminars when he said:

'[L]ocal councils have been notorious in encouraging development no matter what the cost in loss to our coastal heritage, sometimes through ignorance, sometimes through vested interest and almost invariably due to each council's slice of the coast being considered as its own slice of real estate to be treated in isolation and for the immediate profit as the councillors see it'.⁷³

The outcome of this planning activity was the Coastal Lands Protection Scheme, devised in 1971 and implemented from 1973.⁷⁴ The scheme sparked discussions on land acquisition and restrictions, zoning for national parks on the basis of public access, and landscape and scenic values. At this time there was still little understanding of, or willingness to act on, ecological protection of coastal environments. Much of the coastal land which would become Yuraygir National Park was acquired under the scheme (see section 4.2.2).

North coast councils, developers and private landowners said the scheme meant a loss of freedom, rights and access to land. The purchase of only a tiny proportion of the land recommended as needing urgent acquisition was financed by an unwilling Askin government, one consequence of which was to leave many landowners in limbo over the fate of their properties. Following from that, an outcry against proposals for national parks and public reserves was heard across the north coast, impeding new proposals and pulling back large areas already proposed for the new Yuraygir and Bundjalung national parks.⁷⁵

As already noted, the escalation of tourists into rural north coast areas was occurring at the same time as its permanent population was moving to the city. Therefore, within local councils there was growing support for industries that could bring in money. Tourism and population growth could provide employment for poor rural communities, and better services such as shopping, health and education, and the hope such things might help prevent family members from moving to the city.⁷⁶

One favoured plan of the Ulmarra and Maclean shire councils in bringing more tourists to the area was a coast road to be built from Red Rock to Yamba. This was linked with a larger plan to build new roads to join up into one scenic coastal road trip from Sydney. In the late 1960s, Barbara Hannah wrote her extensive reports on north coast development as if the 'coast road' was a *fait accompli*.⁷⁷ The proposal was opposed by Ashton and others who were working against further 'ribbon development' along the coast, especially on the undeveloped Yuraygir coastline.

As concerns over the Red Rock National Park escalated within Ulmarra Shire Council from the late 1960s, one of the main fears communicated to the NPSW was that the road proposal would be shelved. In 1973, the Department of Main Roads wrote to the NPWS alerting them to a 'long range scheme' for the construction of a 'motorway' a

70 Ashton N 1977; Hannah B 1968a

71 Ashton N 1977

72 *Coffs Harbour Advocate* 21/4/69: 1.

73 Ashton N 1977, p. 9

74 State Planning Authority 1973; NSW Planning and Environment Commission 1975

75 Recher H 1970; Ashton N 1977

76 For example Hannah 1968a

77 Hannah 1968 a, b and c

little inland from the immediate coastline. Indeed, at that time promises were being made by NPSW that the north–south road could be built through the proposed national park. In the early 1980s, Ulmarra Shire Council was still discussing the road which was proposed to come through Red Rock along the power line route, crossing Woolli River and heading north above Sandon River.⁷⁸

The coastal heath, swamp and woodland of Yuraygir was considered as ‘just the bush’ by many hinterland locals. If it could be opened up to tourism and housing estates similar to developments up and down the coast, the area could become a productive part of the river shires. It was also a valued landscape for others who knew it by working and holidaying in it. Timber work, grazing and fishing were the main industries carried out across the landscape by a scattering of people from one end of what became Yuraygir to the other. Others knew its coastline through their annual holiday at one of the tiny seaside villages which came to life for the six-week summer holidays.

78 National Parks and Wildlife Service undated a and National Parks and Wildlife Service undated b; Roy Bowling interview 7 March 2006.

Section 3: Red Rock to Yamba: the pre-park landscape to 1975

3.1 Section overview



*'Banana Hill' revegetated in the late 1970s under the supervision of ranger Jos Davies. May 2006.
Photo: Johanna Kijas*

Section three explores the nineteenth and twentieth century interaction between the people and places of the study area before the gazettal of Red Rock and Angourie national parks in 1975 (which together would become Yuraygir National Park five years later). As has been noted in section 2.2, the whole region was isolated and economically poor well into the twentieth century.

Throughout most of the twentieth century, the focus was on the hinterland forests and heathlands. Aboriginal people and settlers made a living out of the park area. Timber cutting and pastoralism provided a living to numerous people throughout the 65-kilometre length of today's park.

In the Clarence Valley region, the focus was on the river, the ports and the fertile floodplains. The agriculturally marginal landscape south of the Clarence Valley to the sea was an isolated pocket largely ignored by settlers until well into the twentieth century.

The Yuraygir beaches and estuaries have also had a long human history of resource use, and recreational and commercial activity. Since the late 1800s, settlers from the hinterland river ports and farms have been travelling to the coast for the six weeks of every summer holiday, and some commercial fishing has taken place since the early twentieth century. Work and holidays meant that this sparsely populated region was well-known to a diversity of people.

3.2 'Making a living out there'

3.2.1 Introduction

In response to my request to interview Marie Preston about her memories of the study area, she said 'sure', she would be happy to talk to me: 'a lot of people made a living out there'.⁷⁹ Her brothers were timber workers snigging logs out of the state forests, as well as grazing cattle in the forests and on freehold land they owned on the eastern side of the Coast Range.

Cattle were grazed and bees were wintered over most of the park and some banana and sugar cropping was carried out. Several families made their living from fishing, and sand mining employed a number of people along the coastline from the early twentieth century. Some of the ways people made a living in the study area before park gazettal are explored below. The gazettal of national parks stopped pastoral, timber and farming activities, while commercial fishing and bee keeping continued after gazettal.

3.2.2 Out of the forests: timber

Much of the broad study area is still covered in forest, most of which has been selectively logged at some time in the twentieth century. The extent of the forest remaining today results from the poor soils for agricultural purposes and the rugged coastal range. Therefore, the study region escaped the push for closer settlement that had burgeoned in the broader region from the late nineteenth century. This process had seen the river plains and fertile rainforests cleared for maize, sugar cane, dairy farming and other agricultural pursuits.

Some concern for the preservation of forests for future use in the colony was apparent from first settlement, and timber reserves had been set aside in the Clarence Valley in 1871. However, it was only after the 1907–08 Royal Commission of Inquiry into Forestry (the Commission) and the development of professional forestry management that government policy set out to systematically establish a reserve system for NSW forests. A series of Forestry Acts followed in 1909, 1916 and 1924. Most state forests were established by 1916 with 67 dedicated in the upper north-east region.⁸⁰

Pauline Curby notes there was a constant fear that the timber in the area would be destroyed by closer settlement. WN Reeve Waugh, who took up Taloumbi Station in 1888, wrote to the Commission in 1908 recommending that the area from Sandon River to Dirty Creek (now Saltwater Creek) be made into a timber reserve. He wanted to set up a mill on Candole Creek.⁸¹ As a result, Forest Reserve 42961, covering the area above, was created in 1908 even before the findings of the Commission were handed down. This made it one of the earliest state forests created. In the reserve, grazing leases could be held and licensed logging could occur, but the land could not be clear-felled. The reserve was revoked and re-established in the same area as Woolli Woolli State Forest in 1913. In turn that state forest was revoked in 1923, deemed unsuitable for forestry after detailed assessment. However Newfoundland, Barcoongere and Candole state forests were established over much of the same area in 1930.⁸²

The forests of the study area have many past and continuing values for the Aboriginal people of the region. These include:

'ceremonial sites (carved trees, stone arrangements, natural mythological ceremonial sites, Kaparra [initiation] grounds and waterholes); extractive sites

79 Marie Preston Interview 10 April 2006

80 Bickford A, Brayshaw H and Proudfoot H 1998; Blackmore and Associates 1993; National Parks and Wildlife Service 1995

81 1908 Royal Commission of Inquiry into Forestry in NSW final report in Curby P 1995

82 Curby P 1995

(stone and ochre quarries, axe grinding grooves and scarred trees); open campsites; middens; fish traps; contact sites; rock shelters and art sites'.⁸³

Ian Brown and Dee Murphy state that 'old growth forests play a major role in the preservation of Goori culture and heritage'. The scarred and carved trees in the old growth pockets of the southwestern part of the park around Browns Knob and Pumpkin Patch are particularly significant.⁸⁴

The logged forests, which are either now part of Yuraygir National Park or lie just outside the park boundary, are on the western side of the park along the scarp and foothills of the Coast Range. They comprise Newfoundland State Forest, parts of which are now in the Yuraygir State Conservation Area and National Park; the Barcoongere State Forest which is passed through to access Station Creek; and Candole State Forest in the north, much of which is in Yuraygir National Park. Pine Brush State Forest lies further to the west.

The main hardwood timber species collected out of Candole State Forest by the Preston brothers (Jack, Mervyn, Howard and Stafford) were blackbutt (used primarily for sawlogs), brush box, ironbark and white mahogany.⁸⁵ From 1961, Candole State Forest was intensively treated to cull unmarketable trees to promote rapid regeneration and growth of blackbutt after logging. Clarrie Winkler commented on the changing forestry practices where those remaining 'unmarketable' trees are now often heavily protected as 'habitat trees'.⁸⁶ Red mahogany, grey gum, blue gum, tallow-wood and spotted gum were also logged in the surrounding forests for poles, girders and sleepers.

Employment in the forests came in different forms. The Preston brothers worked independently, leasing areas in the Candole State Forest. They provided long straight logs for boat building and power poles, and much of the timber they cut went to the Snowy Mountains Scheme and to New Zealand. They supplied the Maclean timber mill from the 1930s onwards. Other people worked for the Forestry Commission on a set wage, while the most marginal living was made by the sleeper cutters. Marie Preston recalled the variety of work and number of people:

'There was log cutters, there was pole cutters, people cutting posts and rails for fences, there was sleeper cutters. They all made their living out there. Then there were the bullockies and the log lorries when they come out and took them to the markets. Then the bulldozer came in in later years so the bullock teams sort of disappeared out then... There'd have been, I suppose, with the fellows carting the stuff and the fellows snigging it out and the fellows cutting it, it could be thirty people out there'.⁸⁷

When Marie Preston said she thought that around 30 people lived and worked in the forests, she was referring to the native forests of the study area around Candole State Forest.

The Prestons had two bullock teams of between 18 and 24 animals. Rosemary Waugh-Allcock remembered their fine teams of red Devins with white horns, the favoured breed for team bullocks.⁸⁸ Other people ran teams such as the Greens from Tucabia, Bert Casson around the Candole area and Jack Casson in the south. In the early days, the bullocks would haul the logs to the mills at Woolgoolga, Tucabia, Milleara, Grafton and Maclean. George Hanna was the first to bring a team into the northern area after the First World War and he moved the logs to Shark Creek for transport to Grafton. In later years, when lorries transported timber to the remaining mills, bullocks were still used to snig the logs to central dumps for collection within the forests. Bullock teams

83 Murphy D and Perkins T 1995, p. 6

84 Brown I and Murphy D 2001

85 Preston interview in Biddle B (compiler) 2001

86 Clarrie Winkler interview 1 May 2006

87 Marie Preston, interview 10 April 2006

88 Rosemary Waugh Allcock interview 24 April 2006

were used on the north coast well after bulldozers were doing the same work in forests to the south, and Jack Casson of Woolgoolga was still running a team in Newfoundland State Forest in the 1960s.⁸⁹

A grass lease in the state forests allowed for grazing of bullocks, and trees would be felled along the creeklines to allow in enough sun to encourage the growth of grass. The Prestons bought portions 15 and 16, in the Parish of Canoulam, between Candole State Forest and the coastal heath country, from Stan Waugh (Reeve Waugh's son), partly so they had somewhere to graze their bullocks. This was timbered land which they never logged. They sold the land to NPWS in 1996.

They maintained a regular regime of starting fires in the forest to keep the undergrowth clear of 'rubbish', and to produce clear access and grass shoots for bullocks. Marie described the practice that was maintained until the NPWS took over the forests:

Marie: 'In those days, all that rubbish was kept burnt down and it was grass. But now the rubbish has overtook the grass.'

Jo: 'So how often would they have burnt, do you think, to keep that grass happening?'

Marie: 'Well, in the bullock team days they would throw a match down of a night when they went to unload their bullocks and the next morning that's where the bullocks would be because they love burnt grass... It would mostly go out during the night because fires and those things at that time of night don't burn too much.'⁹⁰

The management of fire in the forests, as elsewhere, remains a highly contentious issue.⁹¹ Marie feels that her father and brothers passed on such beautiful forest that the NPWS wanted it: 'It must have been managed well, mustn't it?'

For her and others who feel similarly, Marie believes the NPWS has squandered the careful land management which her family maintained through their burning regime. The changes noticed in the forest, which include the encroachment of weeds; the thickening of tea-trees; the growth of banksias and the consequent choking of previously grassed areas with 'rubbish' since the cessation of regular burning, are all commonly held as evidence of a lack of care of the forests.

Not all felt the same at the time, however, about the burning practices of the previous land managers. Clarrie Winkler from the Barcoongere Pine Plantation complained to his boss in the early 1960s about such fire management practices, which he argued jeopardised the forests. Barbara Knox used to drive the fire truck (the family Ute) at Minnie Water and often put out fires when the fishermen were out at sea. Barbara remembers that one man often burnt around his place for his property's safety, but he was not always careful about the fire getting into the bush. Barbara thinks he would wait until she had gone fishing before he would light a fire as he knew she would otherwise put it out. She would see the smoke while she was on the water, and would have to row back in to put the fire out.⁹²

Fires have always been a significant issue in the state forests. Ann Bickford et al reported that wild fires in the coastal forests had resulted in lack of regeneration and poor distribution of timber. There had been bad fires in 1916, 1926, 1939, 1951–52 and worse still in the late 1950s.⁹³ In the fire season of 1959–60, Woolgoolga forester Terry Connelly recalls how they fought fires in the broad study area from 'bank

89 Clarrie Winkler interview in Bickford A, Brayshaw H and Proudfoot H 1998

90 Marie Preston interview 10 April 2006

91 See Gill M, 'Fire: Hazard and tool' in Haigh C 1981, pp. 50–56

92 Clarrie Winkler interview 1 May 2006. Barbara Knox interview

93 Carron L in Bickford A, Brayshaw H and Proudfoot H 1998

holiday in August to Australia Day'. He says that those were the worst fires he had experienced until those of 1993–94.⁹⁴

The Preston brothers and their father started working in Candole State Forest in 1933. They lived in a house on their Boundary Flat property. Most of the people who worked in the forests lived in rough camps, or, if they worked for the Forestry Commission, in more established forestry huts. People rode their horses, walked or later drove into the camps for the weekdays, travelling out again on the weekends to homes in Woolli, Woolgoolga, Tucabia, Pillar Valley, Halfway Creek and sometimes Grafton.

The main camp in Candole State Forest, just outside the park, was the Bookram Huts which were built in the 1940s where Ridge Road and Flat Road meet the Candole Forest Road. Forest workers came from various backgrounds. For example, north of Bookram Huts on Candole Forest Road, a camp of Italians was established.

While systematic logging of the Newfoundland and Barcoongere forests are recorded from the 1920s, the forests were busiest after the Second World War. Tea-trees were harvested in the post-war years. Allen Johnson remembers the stills around Fan Tail above the headwaters of the Sandon River.⁹⁵

Timber was gained by hand using either an axe or a two-man handsaw through to 1950. It was a slow job. Around 1950, the Preston brothers bought a chainsaw, believed to be the first one on the Clarence River.⁹⁶ Jonaas Zilinskas, a 'displaced person' from Lithuania, designed and introduced the swingsaw to the north coast forests when he began work as a sleeper cutter in the Newfoundland and Candole forests around 1950.⁹⁷

Jonaas became a legend from Woolgoolga to Grafton. He is famous for building a large cement statue of himself at his camp off Yellowcutting Road, which was originally in Newfoundland State Forest and is now in the national park. After ten years of living permanently in the forest, he built the statue just before he left as a way of saying thank you for the opportunity he was given to start his new life in Australia.⁹⁸ His camp was well-maintained and clean, surrounded by a carefully manicured garden of orchids and ferns which he gathered from the forest.⁹⁹ Before he came to Australia, he had been a circus performer. In the forest, he slung a tightrope between the trees to keep up his skills. He was also famous for working in the nude except for his boots, not only because of the heat but because he said 'he wanted to be like the Aborigines'. An article by Charis Chang in *The Advertiser* in 2006 reported that Dee Murphy from Yarrawarra stated that Jonaas was deeply admired by the local Aboriginal community for his incredible strength.¹⁰⁰ He left the forest in 1960 to join Ashton's Circus.

In the 1940s, another forestry activity developed in Barcoongere State Forest, the planting of exotic pine. The aim was to use marginal areas for the production of timber. The first experimental plots of *Pinus taeda* and *Pinus elliotti* were planted in 1940.¹⁰¹ A small airstrip was built south of the plantation so planes could fertilise the pine trees (on the Richards/Lawrence Downs lease now in the national park). By 1966, it was decided not to plant anymore pine trees in the area. Today, the plantation is passed through on the way into the park at Station Creek.

Clarrie Winkler and his wife Shirley arrived in the plantation in 1960, a few weeks after marrying. They lived in a small house on Barcoongere Road. The foreman (Sam

94 Curby P 1995, p. 35

95 Pearson S 1993; Blackmore and Associates 1993; Marie Preston interview 10 April 2006; Allen Johnson interview 6 May 2006

96 Preston interview in Biddle B (compiler) 2001

97 Brown M 2004

98 Ibid

99 Richards V and Comisari M (compilers) 1976

100 The Advertiser, 12 June 2006

101 Chang C 2006; Curby P 1995.

Martin) and his family lived a couple of kilometres further on and beyond that was the single men's camp. In its heyday, about 60 men lived at the camp. There was a tennis court, offices, a blacksmith's forge, sheds and 'Drones Castle' – the accommodation for the 'public servants'.¹⁰²

Shirley found the house terrible. She had grown up in a big family and the lonely, silent days spent in the tiny house which creaked and groaned were awful. She returned to Woolgoolga after 12 months on Barcoongere Road. Clarrie stayed on through the week, returning to Woolgoolga at weekends. He remembers that people would walk across country from Wooli to work through the week and return on weekends. Shirley remembers one woman who would row across Wooli River and drop her husband off on Monday morning, then pick him up on Friday night. It was about a 13-kilometre walk from Wooli, but Clarrie felt people with the Depression years still clear in their minds were relieved to have a job.¹⁰³

Early in their time at Barcoongere, Shirley remembers escaping from the house and sitting by the road. But she was startled to find a rather rough-looking Aboriginal man walking down the road, and having never met an Aboriginal person she quickly retreated. She later came to know him as Jimmy Runner, a much respected man.

A number of Aboriginal people worked in the plantation at various times. Tony Perkins from Yarrawarra said: 'Back in the 50s Jimmy Runner and Pa Laurie, Fred Laurie, they were working out in Barcoongere forest. They were logging there, like, splitting posts, all sorts of things out there'.¹⁰⁴ Ken Craig spent 16 years working in the plantation.¹⁰⁵

Tom (Billy) Perkins worked in the Cabbage Tree area of Newfoundland State Forest and sometimes stayed at the forestry camp at Barcoongere. He remembered:

'... We were cutting girders and sleepers... Once you finished cutting that area, you moved onto another area and set up a new port. We were out there with my father, Bill Perkins, Col Stewart, Len Stewart and Keith Lardner... If you were working on poles, it would take a long time and we would camp there. There was a hut which belonged to Clarry Morris, it was in the bush near Cabbage Tree'.¹⁰⁶

One of the biggest changes that has occurred in the forests is the speed with which timber work is done. Clarrie Winkler noted:

'When they first started cutting the timber, they were looking for the absolute best and there was plenty there to choose from. The other thing that's different to today's operations is that they were incredibly slow doing it, you know. Like to log a compartment with bullocks – it might take them six months to a year. To log a compartment with machinery you've got today, it might take you two weeks'.¹⁰⁷

Another group of people living and working in the forests were the 'tickies' or 'tick dodgers' and their families. These men patrolled the boundaries of the double-line quarantine fence which was built in the 1920s to stop cattle ticks moving southwards. While the men patrolled the fence, the women operated the gates to let passing traffic through. Shirley Winkler remembers camps in the 1960s with families at both the southern and northern edges of the plantation.¹⁰⁸

During the early 1940s (about 1942–44), the area in the central part of the park around Minnie Water was 'shut up' due to the tick eradication program. During this time, Bill Niland, whose family drove their cattle out to their land each winter for grazing from Ulmarra, does not think there were any cattle people out there. The farmers had to be regularly accountable for every animal, and in those days there

102 Winkler interview 1 May 2006

103 Ibid

104 Uncle Tony Perkins (18 May 2001) in Brown I and Murphy D 2001, p. 19

105 Uncle Ken Craig in Brown I and Murphy D 2001

106 Uncle Tom (Billy) Perkins (18 May 2001) in Brown I and Murphy D 2001, p. 20

107 Clarrie Winkler interview 1 May 2006

108 Shirley Winkler interview 1 May 2006; Moy M 1994

were no fences on that part of the coastal land. Bill remembers his father being among the large group of farmers who were highly angered by the tick eradication program.¹⁰⁹

3.2.3 Living off the land: pastoralism

Since early settlement, coastal forests have been linked with cattle grazing. The long-term presence of grazing in the north-east state forests is well documented in the Grafton district.¹¹⁰ There were cattle throughout the Newfoundland and Candole forest area from the mid-nineteenth century. Thomas Bawden notes two nineteenth century runs on the east side of the range extending to the coast in the southern part of what is now Yuraygir National Park: Bookram and Barungary stations.¹¹¹ In turn, all the timber on Crown lease land on which twentieth century families grazed their cattle was subject to the control of the state forestry authorities. Many families worked in both the timber and cattle industries.

From the last part of the nineteenth century, WN Reeve Waugh, and then his youngest son Alexander Stanley Johnstone Waugh (Stan), of Taloumbi Station ran cattle on the eastern side of the Coast Range from Yamba to the Sandon River.

When Reeve and his brother John bought Taloumbi Station from the Smalls in 1888, it had seemed such green and promising country compared to the drought-ridden country they had left in the west, and the cattle looked so fat. But, according to Waugh history, the previous owners had imported the stock in from other districts and much of the station was 'unsound country'. 'It took years of hard work and worry to clear the scrub and drain the swamps, but these two brothers did have their reward in turning Taloumbi into a fine property'.¹¹² John Waugh later bought another property, selling his share of Taloumbi Station to his brother Reeve.

Stan's daughter, Rosemary Waugh-Allcock, remembers her father's stories and documentation of the 1902 drought when 15,000 sheep were shepherded to the area from around Moree. Of these, 5000 stayed on Taloumbi, 5000 went north to the valley area on the eastern side of Lake Wooloweyah and 5000 went down to the Bookram/Fantail Flat/Candole area. The two latter areas are now in Yuraygir National Park. Fred Casson told Rosemary that until the 1940s, one could still see the remains of the huge wooden wool presses at Hanna's Camp where the sheep had been shorn.¹¹³

The Waughs were the only large landholders in the study area, with all the accompanying aspects of social class related to the pastoralist. Following the early 1900s, large landowners, such as the Waughs, were officially excluded from purchasing vast areas to benefit small landholders. In response, large landholders carried out the process of 'dummying'. A relative or stockworker would be the supposed purchaser or dummy, with the deposit being provided by the real purchaser. Once the land was in the name of the dummy, the mortgage was also paid by the real purchaser.¹¹⁴ All the coastal leases in the far north of the park, which became Angourie National Park in the mid 1970s, were dummied for WN Reeve Waugh. In the central section of the park from Sandon River to south of Minnie Water, Stan's oldest brother, Napier Waugh, purchased the land through dummies.¹¹⁵

From the early twentieth century, the central and southern parts of the park were taken up by some small farming families from the neighbouring hinterland. They ran

109 Moy M 1994; Bill Niland interview 25 May 2006

110 Blackmore & Associates 1993

111 Bawden T 1997

112 Honeyman C in Maloney N 1996, p. 65.

113 Rosemary Waugh Allcock, interview 24 May 2006

114 Moy M 1994

115 Wilson WCB 1842.

their cattle on Crown land leases and freehold land. In the central section were Len Bailey and his daughter's family the Jeffries, and the Nilands, Johnsons and Taylors. In the south were the Franklins, Fallons, Taylors, Kratzs and Buchanans, and the Lawrence Downs Pastoral Company. Throughout this period of grazing in what is now the park, very little forest was cleared although fears of clear-felling were raised from the late 1960s as park proposals were under discussion. The clearing that did occur was on heath and swamp land in the southern parts of the park, discussed below. Otherwise, previous land managers' burning practices, which encouraged native grasses, had the most impact on the landscape.

Grazing on the eastern side of the Coast Range spread across the entire area, from the forests to heathlands to the coastal dunes. However, it was sporadic and often very thinly spread, and never a year-round activity. As local historian Roy Bowling, born and bred at Tucabia just west of the Coast Range, explained:

'You mostly only ran the cattle through the winter. If they stayed into the summer too long, there was deficiency in the grass that was there and that affected their bones, and they would get what was commonly known as "coast disease". If they got real bad, they'd get that they couldn't walk. And they'd be all humped up and bent over, and their hair would sort of turn back the opposite way, and they looked real crook. If you could get them before they got too bad, and got them home and got them on to the good grass here – but it'd take them a long time to get over it'.

The coastal section of Taloumbi Station, which is now part of the national park, was called 'the run'. It was used to graze a few hundred of the Waugh's own cattle during the winter or when the cows were dry. In 1900, the 'family tutor' wrote a poem 'The Waughs of Wild Taloumbi' which provides a romantic idea of a coastal cattle station:

'...I think of misty mornings, when, anear the ocean shore,
Out riding in wet saddles mustering kine,
Ere sunrise tinged the surges, we hear the brooding roar
Portending stormy weather o'er the brine.
When nearer yet the seaboard in the hazy light we stirred
The startled coast-bred cattle that had lain
Amid the stunted heather, 'mid haunts of bee and bird;
And in mine ear the stockwhips ring again
As when thro' the oak-boughs crackling, the wild-eyed
cattle rushed,
And madly thro' the scrub line to the west,
Taloumbi's ga'lant stockmen, with wild excitement
flushed,
Each steed and every rider at his best...' ¹¹⁶

Taloumbi Station also agisted cattle from outside the region. Prior to World War One, before there was pasture improvement on the tablelands, cattle were walked down to the run for winter feeding or drought relief. WN Reeve Waugh's granddaughter, Mrs Rosemary Waugh-Allcock, remembers one example of a family from Glen Innes who would bring their working bullocks down each winter for a 'holiday' to fatten them up before returning them to work through the summer.¹¹⁷ Rosemary grew up on Taloumbi Station when the station was run by her father, Stan.

Once improved pasture was introduced on the tablelands, the agisted cattle on the run came predominantly from the Waugh's inland properties and other properties around Nymboida. In times of drought, Marie Preston remembers starving cattle moving through the stock route near Tucabia headed for the coastal run, entering it through Taloumbi Station to the north, or along the Wooli Road and through Len Bailey's and

116 McAlister G (family tutor) in Maloney N 1996

117 Rosemary Waugh-Allcock interview 24 April 2006

other coastal leases.¹¹⁸ Through to the late 1940s, during the occasional high times of agistment such as drought, it is thought that up to 2000 cattle might be scattered along what is now the national park from Angourie south to the lakes. They would wander into Brooms Head and the Sandon area, around the freshwater springs and up into the base of the coastal range.¹¹⁹

Stan Waugh, and the Cassons who worked for him, were known for their fire management practices. Rosemary Waugh-Allcock recalled that in times of drought, her father and Fred Casson would go looking for places that had not been burnt for a long time, for example, the 'melon hole', swamp country, the black soil, Christmas Bells country or gullies. They would burn it and wait for the coastal showers to bring up new grass. She said that these small pockets could keep 20 cows alive – they were starving by the time they got to the coast.

Rosemary worked beside her father, following on her horse as they rode out for a day's muster. She says he would always drop a match, any time of year, and it would burn to the next section which might have been burnt six months before. This was specific to the coastal areas, both the heath and grasslands and through the forests. These were the 'ordinary fires' – 'little and often'. The fishermen out to sea would see the smoke and say, 'that's Freddy Casson or Mr Waugh'. The smoke would obscure their navigation landmarks¹²⁰

This patchwork burning, where some areas might not be burnt for up to three years and others burnt much more regularly, produced the grassy pasture which sustained the cattle.¹²¹ The Waughs always called the area to the west of the Sandon Road along Toumbaal Creek, Toumbaal Plain. They pronounced it 'Tumball' where most locals say Toombal. Rosemary recalled it as 'beautiful grass country, wallaby and kangaroo grass. It was special cattle country; they loved it'.¹²²

In 1945, WN Reeve Waugh died. Taloumbi Station had to be sold to pay for the probate. The grazing country with the homestead on the western side of the Coast Range, known as the station, was bought by Reeve's son Stan. The coastal leases north of Shelley Beach to the shores of Lake Wooloweyah were bought by Percy Dwyer. The other coastal leases to around Sandon were bought by Dey Waugh, Rosemary's uncle. He owned the inland river property, Nymboida Station, and bought the coastal run mainly for drought feeding for his Hereford breeding cattle. He called the property East Taloumbi. Dey died in 1953 and his land passed to his son, Reeve, who sold most of it to Max Carson in the late 1950s. Carson ran cattle and later started cane farming before selling part of the land in 1976 to the NPWS for Angourie National Park and selling the rest of the land to the NPWS in the 1980s.

Reeve also returned a 435-acre block near the Sandon River to his cousin Rosemary. Half this land, the ocean frontage block, is now in the national park, 200 acres being still owned by Rosemary's son Alec who has built a house on the land.¹²³

The selling of Tambouli Station to the NPWS is further discussed in section 4.2.2.

118 Marie Preston interview 10 April 2006; Roy Bowling interview 7 March 2006

119 Rosemary Waugh-Allcock interview 24 April 2006; Marie Preston interview 10 April 2006

120 Allen Johnson interview with Rosemary Waugh-Allcock 6 May 2006

121 Rosemary Waugh-Allcock interview 24 April 2006

122 Ibid

123 Honeyman C in Maloney N 1996; Rosemary Waugh-Allcock interview 24 April 2006



The crossing on Candole Creek near the Sandon River, as remembered by Rosemary Waugh-Allcock in her recent 'memory painting' of herself and her father Stan. Courtesy Rosemary Waugh-Allcock, April 2006

In the central section of what is now the park, some hinterland farmers held the coastal leases for winter grazing and flood relief. Among them, the Nilands had owned the lease to a block on the western side of Minnie Water since 1928. They always walked their cattle from their main property behind Ulmarra down the Woolli Road until it became too busy with traffic, and then they trucked them down. The last time they walked the cattle was in 1977. Bill Niland thinks that at one time or another there were cattle put in 'here, there and everywhere'.¹²⁴

Rosemary's uncle, William Napier Schrader Waugh (known as Napier), ran cattle from the Sandon River all the way down the coast to south of Minnie Water. Pat Skinner ran 20 or 30 head on Napier's property around Minnie Water, and Bill Niland remembers Jim Towns of Nymboida running cattle on the coastal land between Sandon and Minnie Water in the 1957 drought. Bill's guess at the winter population of cattle between the Sandon River and Woolli stands at around 100 to 200 head of cattle. During the drought, the Upper Clarence and tablelands pastoralists brought their cattle in. He remembers drought cattle being claimed to be 'dying like flies' at 'Everinghams' on the west side of Lake Hiawatha one year. But on the whole, Bill believes that most of the cattle that made it to the coast survived.¹²⁵

Field Officer Dave McFarlane, who began working at Yuraygir National Park in 1981, remembers the NPWS harvesting semi-trailer loads of the pasture during the 1980s for drought-stricken cattle in the hinterland.

In the southern part of the national park, the Lawrence Downs Pastoral Company bought a 4792-acre lease of predominantly grassy wet heath on the eastern side of Barcoongere Pine Plantation, stretching from the Red Rock River in the south and north nearly to Woolli (portions 21, 17 and 19). Buying in 1969 and 1970 on land that the Sim Committee had already recommended should be designated as national park,

124 Bill Niland interview 25 May 2006

125 Ibid

the pastoral company became embroiled in a drawn-out battle with the NPWS throughout the first three years of the 1970s (see section 4.2.2).



Seteria grass at Station Creek. Remnant landscape from the Lawrence Downs Pastoral Company's planting. May 2006. Photo: Johannna Kijas.

Almost immediately, they began legally clearing the heath country in portions 21 and 17 to plant pasture for cattle. Some of the land in portion 21 was in one of the Sim Committee's 'scientific areas', protected from mining but not from other activities.¹²⁶

In 1972, the Lands Board in Grafton conducted a final valuation of the three portions before selling them to the NPWS for the proposed Red Rock National Park which was gazetted in 1975. The type and extent of the pasture is recorded in the following valuation:

'Improved Pasture: 420 acres of established pasture (north west) of siratro, setaria, green panic, red and white clovers – good stands @ \$20 per acre: value \$8,400. 300 acres of partly established pastures (south) comprising some paspalum in conjunction with red and white clover – these stands are of a very sparse nature but should respond in the ensuing years upon successive applications of fertiliser – @ \$12. = \$3600.00. 250 acres of well established pastures (east) comprising red and white clovers mainly in conjunction with a little siratro, seteria and green panic... @ \$15 = \$3750. Also a landing strip, properly built - \$800. Total value of all improvements \$53996'.¹²⁷

3.2.4 Other agricultural pursuits: bananas, dairy farming, bees and sugar

On the high wooded hill, between the swamp areas ploughed for pasture in portion 21, was an established banana plantation of 45 acres. Clarence (Clarrie) Moller had procured this sublease from the grazier Barry Richards in 1962, well before any suggestion of a national park in the region was discussed. A Woolgoolga man, Moller had successfully re-established his plantation on the steep slopes overlooking Station Creek where he lived part-time in a small shack and had his packing and poultry sheds. According to forester Clarrie Winkler, Moller had been forced to move his plantation from state forest land to the south-west, after a change of policy in the Forestry Commission.¹²⁸ Clarrie Winkler remembers there was much disgust with the

126 NPWS Director Michael DF 1971, 'Information to the Minister: Proposed Red Rock State Park' in National Parks and Wildlife Service undated a

127 Report of Lands Board Grafton 1972 in National Parks and Wildlife Service undated.

128 Blackman & Associates 1993

Forestry Commission in Woolgoolga when Moller was forced to abandon the original plantation.

The sublease was transferred to Lawrence Downs Pastoral Company when they bought the land from Richards in 1969.¹²⁹

On the northern banks of Red Rock River, the Cheals built a cottage, piggery and fowl yards in 1970 on land subleased from the Lawrence Downs Pastoral Company. This land was on the western edge of R57037, and was reserved for public recreation in 1942 and leased for grazing to the Fallons. The cottage which was rapidly erected was dismantled again by the mid 1970s with the gazettal of the park.

This land was near the area known as Green Hills where the Martins had lived for many years. Ossie Martin told Roy Bowling that he remembers visiting family there in the 1920s.¹³⁰ They were a large family with two or three houses. Some family members worked at the Barcoongere Pine Plantation. Ossie said of the area:

'When I came back from the war, I bought a bullock team. We were driving over on the north side of the river... We cleared a patch of ground and I snigged away a lot of logs and stumps and got sand and gravel. Old Tommy Richards did the cementing for a cricket pitch. The cricket pitch at Red Rock was never a real success, but the one at Green Hills was a beauty and we played a lot of cricket there'.¹³¹

Red Rock and Corindi locals would come across to Green Hills on a barge to play cricket. Gumbaingirr man Paul Taylor talked about playing on the cricket pitch at the Martins' place: 'Yeah, actually we did, not that they were any good at cricket, they were very bad cricketers...'¹³² Green Hills was the closest settlement to the large plantation camp which supported two shops supplying goods. Retailers were the Martins and Mrs Haynes.

In the central section of what is now the national park, on a rough track to the north-east of Minnie Water Lake on Len Bailey's lease, 'Blue Gum', a small dairy farm had been kept by the Fisher family for a short time in the 1930s. Arthur Fisher took the cream out to Pillar Valley three times a week – an all day event. It was very poor dairy country and the venture was not a success. After the family moved to Ulmarra, Arthur's daughter Lola returned to marry Lyal Fuller and live at Minnie Water (then known as Wire Fence).¹³³

Roy Bowling and Bill Niland remember another dairy farm in the 1950s on the road into Wooli. This was run by Alf Lloyd who provided the village with dairy products.

In the late 1950s, a small crop of bananas and pineapples was grown on the south-western side of the Wooli/Minnie Water junction opposite Lake Hiawatha. *Setaria* grass was planted in the park area in the central section above Lake Minnie Water. Sandy Colquhoun bought the extensive lease previously owned by Napier Waugh in the late 1960s and planted the grass in 1970 just before selling the land to the NPWS for the Greater Angourie/Minnie Water National Park.

Beekeeping has also had a long history in the park, from at least the 1920s. The heathland, and open and accessible parts of the forests, were used for wintering the bees and honey production when other food sources in the region were low, particularly because of the flowering heath. There were beekeeping sites around each village from Wooli to Angourie. Allen Johnson from Sandon remembers stories of a beekeeper who owned an old army 'half track' vehicle – with tracks like a tank. He could bulldoze his way through all the swamp country to the south of the Sandon

129 National Parks and Wildlife Service undated a

130 Roy Bowling interview 7 March 2006

131 Ossie Martin in Campey and Cochrane in Brown I and Murphy D 2001, p. 82

132 Uncle Paul Taylor (11 May 2001) in Brown I and Murphy D 2001, p. 82

133 Recollections of daughter Lola Fuller in Diggers Headland Ratepayers & Friends Association Inc 2002; Godbee L 2002

River to reach the coastal heath, and therefore was able to take his bees into country inaccessible to others.¹³⁴ Beekeepers who were active in the national park before its gazettal were licensed to retain sites.¹³⁵

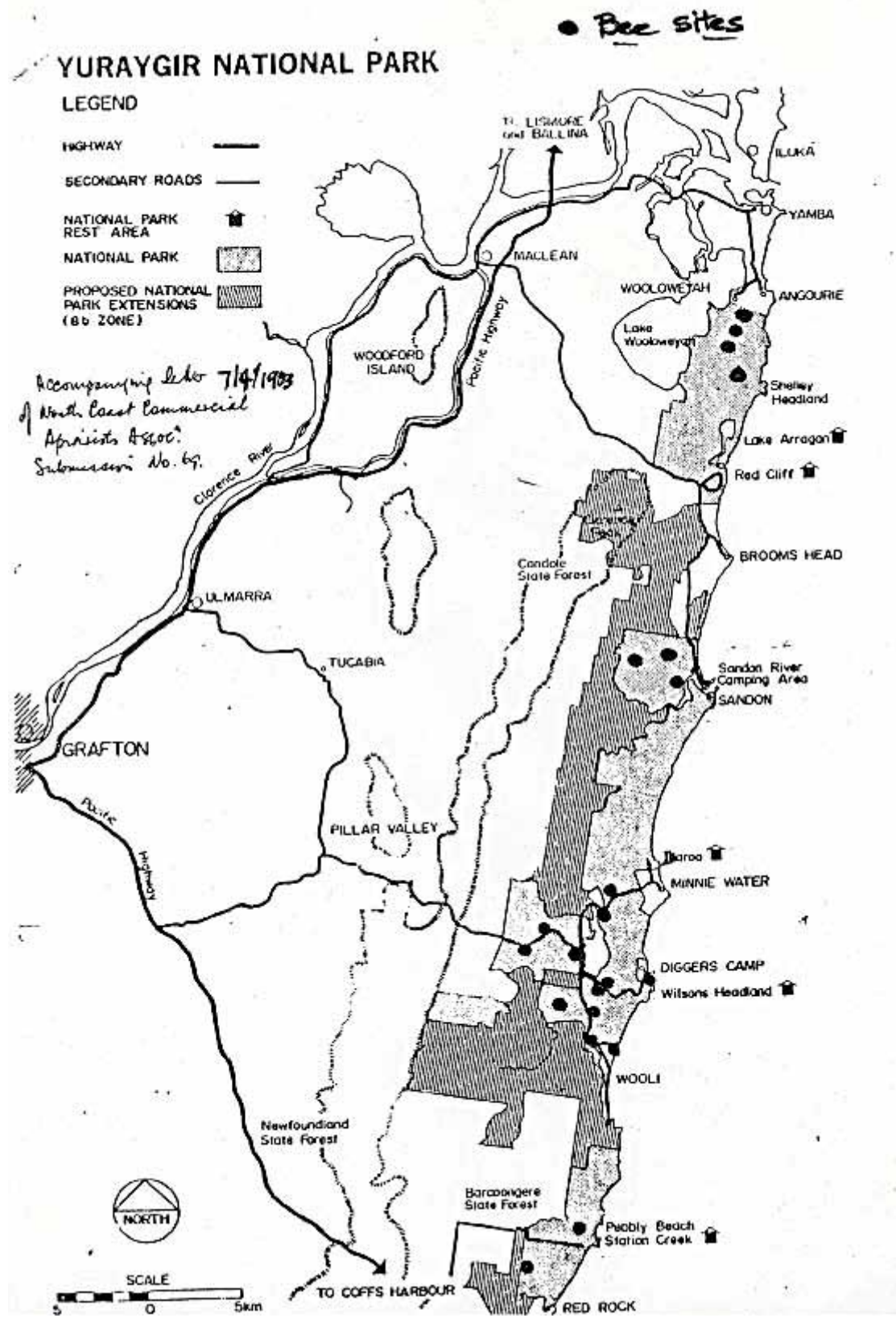
Sugar cane was the most recent farming activity to be undertaken in what is now the national park. Blocks for cane were cleared in the mid-1970s along the Brooms Head to Sandon Road. Cane sold for a good price, although it never grew in big tonnage in this area and took a lot of fertiliser. Rosemary Waugh-Allcock planted the first crop with the assistance of a share farmer. Cattle prices were low and the cane harvest went towards paying for her son Alec's school fees. The two neighbouring properties, Fanning to the south and Carson to the north, quickly turned to cane. Rosemary said that once she put her crop in, it made sense to have Carson's and Fanning's crops too, as the mills would send transport out to carry all the crops to Maclean.

At the same time, large areas were cleared for cane on the southern edge of Lake Wooloweyah, next to Angourie/Yuraygir National Park.

134 Allen Johnson interview with Rosemary Waugh-Allcock, 6 May 2006

135 National Parks and Wildlife Service 2003a

Map 7: Sites of bees in Yuraygir National Park, 1983



3.2.5 From the sea: fishing

Fishing has been a major industry in the study region since the late nineteenth century. Despite the problems of transport on the terrible roads which severely impeded the commercial fishing industry in the park, there were a few commercial fishers at each coastal village of Woolli, Diggers Camp, Minnie Water, Sandon and Brooms Head. Lake Wooloweyah was commercially fished from the late nineteenth century. Fishing and its ancillary employment have been significant means of making a living on the Yuraygir coastline.

The Clarence River fishing industry was one of the largest providers to the Sydney market from the early twentieth century, once refrigerated steamers enabled successful transportation to the city. Not only fish but oysters, and later lobsters and prawns, were sold, and Clarence River oysters were prized in Sydney from as early as 1868. Commercial oyster leases were first granted at Woolli in 1885 to the Park brothers from Italy, who established an oyster salon in Grafton (and a vineyard about four miles from the coast).¹³⁶ By 1909, commercial oyster leases were operating on Sandon River.

Like most industries in the region, the fishing industry was generally small-scale, made up of small family businesses with marginal earnings.¹³⁷

Woolli developed the most substantial fishing industry on the Yuraygir coastline, establishing a small co-op which closed in November 2002 after the declaration of the Solitary Island Marine Park and the subsequent professional fishing licence buy-back scheme. This scheme halted most commercial fishing along the Yuraygir estuaries and headlands.

Woolli supplied schnapper to the Sydney markets from the 1920s, trapping lobsters and leather jackets from the 1940s and later, prawns. The fish hauls were 'huge', all done by handline off the fishing vessels which sheltered on the Woolli River. In one period of four days at sea, one schnapper haul weighed in at over two tons. The 1940s lobster hauls and annual sea mullet catch off the beach were also described as 'huge'.¹³⁸

The first draft of the Yuraygir Plan of Management in 1982 reported the port of Woolli's output of fish and other seafood in 1976–77 as 80,435 kg and Sandon River's output as 66,700 kg. These were small amounts compared to the Clarence Fishermen's Co-operative (based at Maclean, Iluka and Yamba) which had an output of 1,923,416 kg of fish, but they need to be considered in relation to the small fishing population numbers involved.¹³⁹

At Sandon River, while people had started coming for fishing holidays from the late nineteenth century, only three permanent families were involved in commercial fishing when Ray Black started fishing there in the 1940s.¹⁴⁰

Allen Johnson took up professional fishing on the Sandon River in 1969. By that time, 12 boats were fishing there. He and his brother started coming to the river in the early 1960s, and his father's family had been coming across from Woodford Island since the 1890s. When first taking up professional fishing, he lived in the village on the south side before moving to the north side where he, his wife and family still live today. Over the years, Allen said the fishing industry 'just dwindled away until eventually I was the last one left, and I went out of business when the marine park was formed'.

'I mostly worked the winter months at sea, mainly for schnapper and leather jackets and trapping and I'd spend the summer months in the river [Sandon River

136 Davidson H 1992.

137 Maclean District Historical Society 2004; Wilkinson J 2004.

138 Davidson H 1992.

139 National Parks and Wildlife Service 1982

140 Biddle B 2001, pp. 86–87

estuary] catching mud crabs and a few black fish and mullet and whatever... It wasn't economical for me to work at sea without the river for the summer months. So, like, when they stopped me working on the river, well, I couldn't exist on just working out at sea.' ¹⁴¹

When the Solitary Islands Marine Park Zoning Plan commenced in August 2002, much of the Sandon River estuary was zoned as a sanctuary and taking of all marine life was banned. The state government bought the fishing licenses of Allen and about 30 other professional fishers along the coast between Coffs Harbour and Plovers Point.¹⁴²

While the fishing industry was concentrated in Woolli and Sandon, a few fishing families also made their living at the sheltered spots of Brooms Head, Diggers Camp and Minnie Water. In the late 1930s, Arthur Fuller moved his extended family a few kilometres north from Diggers Camp to Wire Fence (Minnie Water) to fish. Lola Fuller, married to Arthur's son Lyle, had already spent a couple of years on her family's dairy farm at Blue Gum, to the south of what is now called Minnie Water. As a married woman, she lived with her husband's family in tents on the beachfront. There were no other people in the area until sand miners arrived for about a year (see below).

The Fullers fished from open timber vessels 16 to 20 feet (five to seven metres) long, powered by inboard marine motors. 'They would go 20 miles out to sea in them. There were no radios, no weather forecasters. No lifejackets, most of the time', recalls Lola's son Ron. 'If the weather looked okay, they went to sea. They couldn't afford not to.'¹⁴³

Many years later, Barbara Knox, her husband Keith and their young family came to Minnie Water to begin their lives as professional fishers. They had come from out west for their annual holidays between 1952 and 1957, and settled permanently in Minnie Water in Easter 1958. There were only a handful of permanent people, most houses being holiday homes. In those days, there seemed to be a cyclone every year. 'Life was pretty primitive when we first came here. There was no power or water laid on – very rough gravel roads. It was quite a trip to go to Grafton and back.'

Fishing was the only industry in Minnie Water, and Barbara remembers 11 commercial fishing boats being anchored in the bay at that time. As elsewhere along that coast, the main catch was schnapper. As the years went by and the bad weather continued, fishers undertook beach hauling as well as going out in boats. The old fishing legend was that the mullet always started running on Anzac Day. After the mullet finished, the bream started, then the blackfish. Then all the fishers would go to sea and catch lobsters.

The industry provided ancillary employment beyond catching fish. When Barbara and Keith first arrived, they sold their fish through the ice works in Minnie Water, and the catch would be transported to the train at Grafton and sent south. Later, when the ice works closed, they bought shares in the co-op at Woolli and sold their fish through them. As a licensed fisher, Barbara began volunteering at the Woolli Co-op because it was a seven-day-a-week job for the woman running it, and her wage was very low. Sometimes, when times were bad, she did not even take a wage. So Barbara started working one day a week. And then they did not have a filleter so Barbara decided to do that job. 'People would be mad to fillet fish for 10 cents a kilo, but anyway Keith would take the catch in and go and play bowls, and I'd go and fillet fish and pack them'.

One day, she decided to go into business for herself, so she learnt how to catch worms. She ran a bait business and sold her worms live to her customers, to the co-op who froze them, and to other shops in Woolli. She caught a variety of worms: there

141 Allen Johnson interview with Rosemary Waugh-Allcock 6 May 2006

142 For Solitary Islands Marine Park zoning map, see www.mpa.nsw.gov.au/simp/maps/simp-maps.htm, accessed 15 May 2006

143 Lola Fuller interview with Godbee L, *Daily Examiner* 4 June 2002 in Diggers Headland Ratepayers & Friends Association Inc 2002

were the 'hairy heads', the 'king worms', the 'high-tidies' which Barbara always thought were probably the young king worms and then the 'slimies'. 'I used to sell them three for fifty cents – now you pay two dollars for a piece!'¹⁴⁴

3.2.6 From the beaches: sand mining

Sand mining has provided a transient population with a living along the Yuraygir coastline from early in the twentieth century. Most of the mining that changed the coastal landscape in the second half of the twentieth century was for black sand minerals, but before that, panning for gold, tin and platinum from southern Queensland to NSW's far north coast was undertaken from the late nineteenth century.

Gold was mined from the beaches around Evans Head, north of the study area, from about 1877. During the 1890s depression, up to 5000 people worked McAuley's Lead at Jerusalem Creek (now part of Bundjalung National Park).¹⁴⁵ German and Chinese people mined gold near Diggers Camp. According to Val McConnel, in 1905 or 1906 the Lion Gold Mining Company was formed by Gallagher, See and Dowling to mine for gold at the Sandon River's south beach. The Lang family also mined there.¹⁴⁶

In the north section of the park, coal was reported to be hacked straight off the clearly visible coal strata in the red cliffs of the area by passing ships, and the remains of a coal shaft are visible on the headland at Red Cliff. Mining of platinum is reported to have taken place in the same vicinity around Plumbago Headland.¹⁴⁷ From 1913 to 1917, the North Coast Gold and Platinum Co Ltd, formed at Grafton, obtained leases for the coastline south of Yamba to about the area of Sandon village.¹⁴⁸

Mining in this period was labour-intensive with shovels and horse-drawn carts used to transport the minerals for drying, bagging and shipment. Some mechanical work was done through sluicing and pumping. At this time, the black sand minerals, which would become so important in the post-war period, were just seen as tailings.¹⁴⁹

A sand mining treatment plant operated on Angourie's south beach between 1920 and 1937.¹⁵⁰ The Titanium Allow Manufacturing Company (TAMCO) began operating at Yamba in the mid-1930s and down at Minnie Water (called Wire Fence) in 1939. Lola Fuller remembers about 50 employees and many of their families moving to the beachfront at Minnie Water at the time. She remembers them either working the heavy mining machinery or sorting sands in a large shed near where the Minnie Water Hall is today. After the miners and their families left in 1940, when the company moved its operations to the Queensland border at Cudgen,¹⁵¹ Lola and Lyal moved into the shed; it was better than the tent they had been living in for the past two years.¹⁵²

After the Second World War, when the need for the black sand minerals of rutile, zircon and ilmenite were in high demand on the international market, sand mining became a major industry on the economically poor north coast. The beaches north of Tweed Heads were the first to be heavily mined from the late 1940s, and some mining was carried out at Byron Bay, Yamba and Angourie. Further south, permission to mine Coffs Harbour's beaches was given in 1953 although it was held off until 1956 because of caution expressed by the Shire's engineer over the damage which mining wrought to the 'natural beauty' of the area.¹⁵³

144 Barbara Knox interview with Gina Hart

145 Kijas J 2004

146 Val McConnel in Biddle B 2001

147 Matt Clark, Yuraygir National Park Northern Section Ranger, pers com.

148 Morley IW 1981

149 Ibid

150 Switzer M undated

151 Ibid

152 Godbee L 2002

153 Yeates N 1993

In the late 1960s, when University of New England researcher Barbara Hannah produced her extensive reports on the state of the north coast economy, land use and environment, no sand mining was recorded on the Yuraygir coastline.¹⁵⁴ All this was set to change at the same time that the Angourie and Red Rock national park proposals were being discussed by government.

As noted in section 2.3.2, while the Sim Committee nominated nearly all the coastline from Angourie to Red Rock as significant enough to warrant immediate protection through national park reserves, they recommended that all but the small 'scientific areas' be mined. Until the Labor government reversed the Sim decision in 1977, mining was carried out along two sections of the beach and dunal systems between Angourie and Brooms Head: north and south of Brooms Head, and from Pebbly Beach to the mouth of Station Creek. The 1977 decision stopped imminent mining between Red Rock and Station Creek, and on other lease sites. However, mining that was already in progress south of Angourie was continued until the lease expired in 1979.

A number of companies mined in the area, including Cudgen R-Z Ltd around Angourie. The company most affected in the study area by the 1977 decision was the multinational company Dillingham Mining (DM Minerals), which had been working titles at Cudgen, Broadwater, Woodburn and Yamba. They also had a workforce of around 80 people at Brooms Head. They were set to move to their leases in Red Rock National Park between Woolli and Red Rock, as well as Hat Head National Park to the south. As a consequence of the 1977 decision, they closed down all their mines in NSW, selling some of their equipment and their leases in 1978 to a local company, McGeary Brothers Contractors Pty Ltd from Woodburn. The 1977 decision did not stop mining outside current or proposed national parks, so it went ahead on Crown land around Brooms Head, although sustained campaigning stopped proposed mining on the village foreshore.¹⁵⁵ The McGeary brothers had a team of about 50 miners working at Brooms Head through to the late 1970s.¹⁵⁶

Whereas a proliferation of tracks across the hinterland landscape had been created by the timber workers, graziers and beekeepers from the late nineteenth century, from the late 1960s the sand miners opened up the headlands and beaches of the region to the fishers, family campers and surfers. The area in the new national parks where this greater access to beaches would become most controversial was between Angourie and Brooms Head.

Shirley Causley had been travelling to Shelley Beach with her husband for fishing and recreation since the 1950s. However, at that time vehicle access to the beach meant driving across the trackless heath and along the tops of the headlands. The Causleys were cane farmers and were one of only a few families who owned a four-wheel drive vehicle that could access the beach. In 1969–70, a substantial mining road was built

154 Hannah B 1968a.

155 Plater J and Committee (compiler) 1990

156 Morley IW 1981

Map 8: Sandmining map of the Yuraygir coastline



Courtesy of DECC's North Coast Region May 2006

into Shelley Beach from the north, constructed from the gravel quarries developed at One Man Bluff and Cassons Knob. This road opened up Shelley Beach to a wider range of vehicles.

At the same time, to the south, a gravel road was built from Red Cliff to the mine site at Buchanans Head. This left only a small section between the two roads that could only be accessed by four-wheel drives and trail-bikes (although stories abound of the

Holden and Ford drivers who considered this no obstacle for their cars). There was now direct road access between Angourie and Brooms Head.

As the road deteriorated, the increased traffic created more and more tracks to divert around problem areas. By the late 1970s, D.A. Manson of the Soil Conservation Service noted that the maze of tracks across the swamps and dunes had become heavily eroded, forming gullies, wearing away dunes and threatening the swamps by lowering the water table.¹⁵⁷ Eventual closure of these tracks by the NPWS in the 1980s is discussed in section 4.5.2.



Erosion of the sand mining tracks in the far north of the park, courtesy DECC's North Coast Region

3.2.7 Army use: mustard gas and the odd artillery shell

The final activity to be noted in this part of the report occurred during the Second World War in country known as the Black Swamps, north of Lake Minnie Water. The 'Grafton Range' was leased by the Australian military for a single series of live artillery firings conducted between 10 and 17 April 1943. This was the last of a series of east coast chemical trials, which were held to assess the level of incapacitation of troops in or near an area which had been 'engaged' with chemical shells filled with sulphur mustard, code letter H (mustard gas) and a tear agent, bromobenzylcyanide (BBC).¹⁵⁸

The military record summarised the process:

'After the first shoot, six volunteers were posted on the downwind edge of the area for 30 minutes. No casualties resulted. After the second shoot, eight observers marched across the area and then marched back to camp, with no casualties resulting from this traversing party. A further fourteen other volunteers remained on the downwind edge of the area for at least two hours following the shoot. In the case of this occupying party, three certain and one possible casualties resulted...'¹⁵⁹

The total number of 'casualties' was 15. All had minor injuries, receiving blisters, burns and skin lesions. Luckily for the 'volunteers', the trials proved the mustard gas

157 Manson DA 1980

158 Tilbrook J 1998.

159 *ibid*, p6.

to be ineffective for military purposes as the product which had been manufactured in Britain did not stand up to the warmer Australian climate.¹⁶⁰

Mustard gas trial target sites

Type of site	Description	Approximate location
Military camp		Wooli: c. GR 258965 Bare Point (BP) Map
Artillery firing point to Target Area 1		Guns sited north side of track adjacent to quarry: c. GR 265008 BP map
Target Area 1	601 artillery rounds fired onto site of which c.4 or 5 mustard gas shells were set for 'air burst'.	c.3km SSE of Lake Hiawatha centred at c. GR 278008 BP Map
Probable artillery firing point to Target Area 3		Guns sited north side of Wooli Road c. GR238032 BP Map
Target Area 3 (Site 2 not used)	585 artillery rounds fired onto site of which c.10 failed mustard gas shells were set for 'ground burst'.	c.5 km NNE of Minnie Water centred at c. GR 270105 BP Map

Information Tilbrook J 1998.

Roy Bowling remembers a beekeeper from Tyndale whose bees were in the middle of the firing range. The area was guarded at the time and he was not allowed to visit them. Roy said: 'He thought all his bees would have been dead, but although they were down in numbers, he said it didn't kill them out, and the whole area was black'.¹⁶¹

During the war years and the tick eradication program, few travelled to their regular beach holiday spots and cattle farmers were not wintering their stock. One presumes that the isolation of the region with its sparse population across the coastal landscape beckoned the military to the site. Only some knew of the trials until recent years when debris from the testing was found, worrying residents and visitors about the safety of their favourite coastal haunts. This prompted the commission of Tilbrook's 1998 report which 'hypothesised' that there is no imminent danger from unexploded shells or contamination to the lakes.

3.3 Everyone knew everyone: coastal holidays and fishing

3.3.1 Introduction

In the 1970s, when north coast beach towns were packed with strangers during summer holidays, the caravan parks of the villages between Red Rock and Brooms Head housed the same families who had been coming each Christmas for generations. The 15–30 kilometre stretch from the Pacific Highway to each section of the Yuraygir coastline always meant that a trip to its beaches was deliberate rather than casual. Many people still think these beaches are a long drive from Sydney. This meant that while some Sydneysiders, families from the tablelands and the occasional

¹⁶⁰ *The Daily Examiner* 1998a and 1998b .

¹⁶¹ Roy Bowling interview 7 March 2006; also see *The Daily Examiner* 1998a.

Queenslander came to the Yuraygir coast, holidaymakers in the study area were predominantly local.

River fishing, exploring the forests including hunting and bird-watching, and exploring the heath and swamps, always attracted some people to the coastal hinterland in the nineteenth century. However, the beaches, estuaries and ocean have attracted most holidaymakers from the late nineteenth century.

This section contains a brief history of the villages which are now surrounded by the national park, favourite camping places and recreational activities before the national park was gazetted. People's stories provide a glimpse of their various attachments to the area.

3.3.2 The coastal villages

The only permanent houses in the study area have always been in the coastal villages, except for the cottages at Green Hills and the Waughs' place at Red Cliff which no longer exist (see section 3.3.4). These villages, which are next to Yuraygir National Park, are Red Rock in the south; Wooli, Diggers Camp and Minnie Water in the central section; Sandon and Brooms Head in the north; and Angourie and Wooloweyah in the far north. The tracks to each village were notoriously difficult to traverse and impassable during wet spells. Until recently, they were all predominantly holiday places, almost deserted in off-peak periods. However, each has had small populations of permanent fishermen and families, and the occasional early retirees.

The Yuraygir coastline is distinctive with its undeveloped headlands, intact coastal strip of heath and swamp, and lagoons and rivers, all backed by the forested Coast Range. All the coastal villages are approached across heath or swamp country, except Angourie and Wooloweyah where the road cuts through coastal rainforest, with the high heath country of the national park behind. One consistent memory of the pre-park landscape is of the sulky tracks and, later, car tracks that were 'everywhere', especially accessing each village. There is common evidence of a socialised landscape etched into the ground. While there were always exceptions, each inland regional centre and farming community frequented particular villages, with neighbours often camping next to each other at the beach.

Within the general landscape, the Yuraygir coastline contains much diversity, where each village lies in a unique setting. Red Rock's rocks provide its name, set between the large shallow estuary and sand islands. Two rivers meet in the west of the village, and the headland and long ocean beach meet in the east. The heathland in its south will soon be gazetted into the national park, and to the north the national park stretches 65 kilometres to Angourie. Coffs Harbour and Grafton people started making their way out to Red Rock to camp from the late nineteenth century, and it was a favourite holiday place for Gumbaingirr people who lived at Corindi and further away.

In the central section of the park, Wooli, the most substantial village at the time of park gazettal, is located on a long thin sand peninsula between the ocean and the Wooli River estuary. This estuary was deep enough for a harbour for commercial fishing vessels from the 1930s. Farmers from around Tucabia and Pillar Valley, as well as townspeople from Grafton and Ulmarra, made the trek to Wooli as early as the 1860s. It was large enough to be declared a village in 1923, with a hall and 55 cottages by 1934. At Christmas time that year, between 700 and 800 people camped there, many of them people from the south.¹⁶²

Some of the farmers, timber workers and townspeople in the same area went to Diggers Camp for holidays in the early twentieth century. Local holidaymakers built a track into the little settlement which sits on the edge of a sand plateau east of Lake Hiawatha. Stories of German miners preceded them.

162 Davidson H 1992

Minnie Water, known as Wire Fence before the 1960s and built right onto the beach front facing north, was populated much later than the other villages in the region. Regulars came from Grafton and further afield.

Farmers from Tyndale, Shark Creek and Woodford Island and professionals from Grafton and Sydney, began travelling to Sandon River from the late nineteenth century. Residents of Maclean and farmers from the Lower Clarence Valley camped at Brooms Head from the 1880s. One landscape feature of this central area is the low heath, noted as a 'treeless plain', which lies between the villages. Beside the salt water lagoon at the entrance to Brooms Head (Lake Cakora), a line of freshwater springs, which used to be full of freshwater mullet, spread along the coast towards Sandon River.

Before nineteenth century settlement of the Sandon River area, archaeological and oral evidence shows that the estuary, headland and beach were favourite meeting and camping places for Yaegl people.¹⁶³ The area's fishing fame carried over into settler history. While the first bark hut to be built in the area was on the southern headland in 1901, the first house was built by Jack Gallagher on the north side in 1914 for fishing holidays. He took out a mining lease which allowed him a title to build.

The first permanent family to live on Sandon River were Ann and Henry Burchell and their two sons. Henry worked Percy Judd's oyster leases and they lived on the north side of the river from 1926–1931. (The first oyster growers arrived in the early 1900s.) The Judds eventually sold their land to the Franklins in the late 1960s (see section 4.2). Also on the north side, from 1932 to the 1960s, cabins were built under Permissive Occupancy (PO) in two areas, a line of eight along the road and another five at the river entrance. POs were part of the State Planning Authority's early attempts to place some measure of planning on burgeoning and out-of-control coastal developments, especially near Sydney (see section 2.3.3).

In November 1983, the land on the north side of Sandon River was included in the park, taking in the cabins and also the camping reserve which had been run by the Maclean Shire Council since the late 1950s with a permanent caretaker. The POs were terminated by the NPWS in December 1983, and in 2006 negotiation between occupiers and the NPWS over their legal status seemed closer to settlement than in previous years.

Houses were also built on the southern side of Sandon River. Ownership of these changed through the 1950s and 1960s from local fishing families to professionals from Grafton and Sydney.¹⁶⁴

On the south side, the Sandon Village residents were able to take out freehold title through the 1960s.¹⁶⁵ The two PO huts on the south side were brought into the park at gazettal in the 1980s.

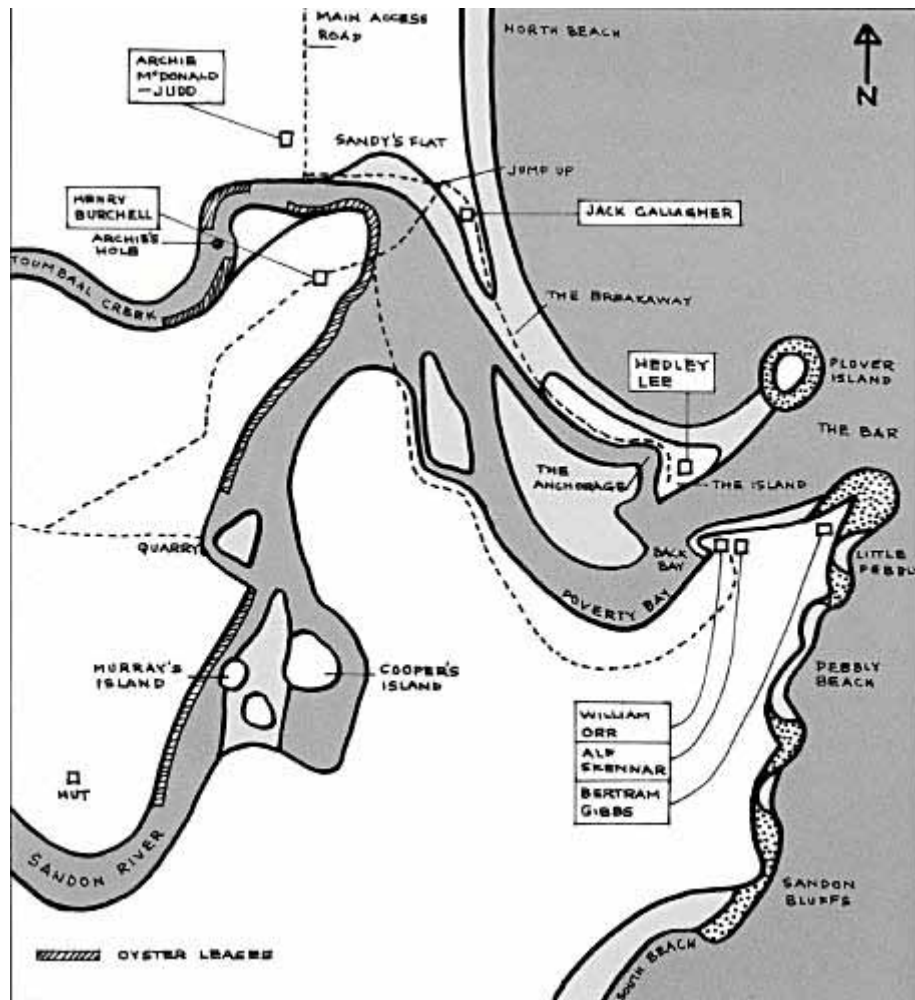
In the far north of the study area, Grafton residents made their way by steamer to Yamba from the late nineteenth century, and Bundjalung people from Casino through to Lismore joined Yaegl relatives at Yamba each Christmas. Cane farmers from Harwood, Palmers Island and other parts of the Lower Clarence River went to Angourie. Unlike other villages where various tracks meandered around the trees, Angourie had a straight road, even if the deep sand holes sometimes slowed progress. This was because Angourie village originated from the opening of a quarry in 1882, which supplied stone for the Clarence Entrance harbour wall at Yamba. A tramline was built through the littoral rainforest to transport the rocks and 300 people who were living in Angourie by 1895. After the quarry closed in 1900, numbers diminished but

163 Collins J 2002

164 Biddle B 2001

165 National Parks and Wildlife Service 1993a

Map 9: Early huts and landmarks on the Sandon River



Source: Biddle B 2001, p22



Some Sandon River huts, March 2006. Photo: Johanna Kijas.

there were still enough people for a village to be declared in 1917. The Harwood Sugar Mill built holiday cottages there for its workers around 1936.¹⁶⁶

As tourism gained its foothold as a viable industry in the 1950s and early 1960s, there were repeated calls for the state government to open up Crown land all along the north coast to encourage the tourist trade. A series of displacements followed, such as the removal of the beach front shacks that had grown up under Permissive Occupancies on each camping reserve in the villages from Red Rock to Yamba. For the locals in the villages with long histories of attachment, where hardly any impact from outsiders had taken place, the removal of these dwellings was bitterly felt. It was at this time, as their Diggers Camp cottage was under orders to be removed from the beach front, that the Prestons surrendered their occupancy and started heading out west for their holidays.¹⁶⁷ It was also an era in which Aboriginal people were further displaced as coastal areas were 'tidied up'. For example, Heather Goodall notes that during 1958, due to the demand for better tourist access to the foreshores at Yamba, 180 acres of Aboriginal reserve land were revoked.¹⁶⁸

Some village populations have closely guarded their isolation; for example, Red Rock residents have opposed recent sewage works, Diggers Camp lobbied the council against 'flash' housing, doctors with holiday houses in Sandon Village argued against phone services being provided and Angourie residents challenged a series of developments.

While always contested within communities, big plans were also afoot through the 1960 and 1970s for large-scale housing estates and resort developments on land purchased by companies and individuals between Woolli and Minnie Water, and Minnie Water and the Sandon River. These were proposed on areas of higher ground, surrounded by low lying heath and swamp, which would have required substantial filling.

By 1975, the state government had quashed a plan for a residential estate around Lake Hiawatha which would have housed 20,000 people, much to the disgust of the local council. Grafton-based Hiawatha Park Estate Pty Ltd was still proposing a \$50 million city in 1978. An article in *The Daily Examiner* said that the company was pleased that 10% of signatures in support of their proposal had come from people in

166 Switzer M undated

167 Marie Preston interview 10 April 2006

168 Goodall H 1996

the Wooli area.¹⁶⁹ Other proposals by developers such as Brambles and Little Bloomfield were all eventually quashed. Their land was acquired under the Coastal Lands Protection Scheme for Yuraygir National Park (see section 4.2.3).¹⁷⁰ Relative to the rest of the north coast, the establishment of the national park and subsequent limitation of the growth of coastal villages and new resort developments have meant that ongoing patterns of holiday activities have been maintained within the study area.

3.3.3 Anticipation and arrival

The delight of anticipation of holiday activities has surely not changed for children over time. Christian Honeyman, nee Waugh, accompanied her large family each year from Taloumbi Station to Brooms Head for the summer holidays from the late nineteenth century. As the Waughs were the social elite of the area, their camp was set up for them by their workpeople, and after Christmas dinner with up to 30 people at the homestead, they would set off in sulkies and buggies and on horseback.

Some sense of the nineteenth and early twentieth century landscape can be imagined from her memories of the joyous trip to the coast:

‘ “Tumble out”, Father [Reeve Waugh] would say, which meant all of us except Mother, who remained beside him to ‘go over the Gap’ in the buggy. We had come to the foot of the high barricading sand hills which ran between the deep-rutted wheel track and the sea. We ripped off shoes and socks to get the feel of the hot sand, and not again until we recrossed the Gap six weeks later, would we prison our holiday feet. We could hear, but not yet see, the long green rollers curling over on the beach. The low continuous murmur kept swelling with our mounting excitement and anticipation as we ploughed up, up to the top, where it seemed to burst into a roar of welcome simultaneously with our shouts of “I see the sea-e, I see the sea-e”! The buggy and the following sulkies sank deep into the sand, white as flour and fine as table salt... The horses having stubbornly got their loads onto the hard, wet sand, bowled along smartly... All along that spanking three-mile run, the sea-horses kept pace too, rearing up and tossing white manes as they raced each other over the surf. At the end of the beach, before the headland which flung its rocky boulders far into the sea, was the camping ground, a flat strip of springy buffalo grass rising comfortably into a sofa-back of long green hill from the side of which came sweet spring water’.¹⁷¹

169 *The Daily Examiner* 1978, p. 2

170 Ashton N 1977; Wigham F (ed) 1975

171 Honeyman C in Maloney N 1996, p. 69



The Waugh's camp at Brooms Head late 1880s, courtesy of Rosemary Waugh-Allcock. Christian's mother had a separate tent (the men travelled back and forth from the station). There was a kitchen tent, a dining awning in the middle, tents to the side for the governess or tutor and other workers, and the children's tents. For the farming families of the district there were often two tents – one for the kitchen and eating, and one for all the family to sleep in. Campers brought bunk beds and no doubt some did bring the kitchen sink.

The Platers may well have helped set up the large camping site for the Waughs and then acted as their cooks over the six-week holiday period. Thomas Plater, who had selected at Taloumbi in 1860, had also been bringing his large family to Brooms Head from the late nineteenth century. Great grandson Trevor remembered his childhood excitement of the 'long awaited trip to the Broom at Christmas time' in the early 1950s:

'Families did not necessarily have a car and usually one of the carriers with a truck was booked for the 'transhumance' to the Broom... The excitement of loading the truck with enough gear for six weeks, clambering onto the load in the back and heading up the hill remains fresh in the memory... Campsites did not alter much, and in fact galvanised iron galleys were of a semi-permanent nature; the fuel stove remained from year to year. On arrival, the corrugated iron sheet nailed over the front at the end of the previous year was simply removed and a fresh start made.'¹⁷²

With the exception of Red Rock, these village camping grounds were full of locals from hinterland farms and regional towns.

Hazel Davidson in her book on Woolli reminds people of just who did all the hard work before, during, and after the annual camping trip. 'Any woman who went camping in those early days was surely entitled to a medal. After days of cooking, packing and getting the kids organised, usually with little help from the male side of the family, they were off loaded to the hilt with tents, beds, tables, cooking utensils etc'.¹⁷³

Reminiscing about their 1960s Diggers Camp holidays, Gillian Mears' father commented that he and the other men would go back to work on Monday leaving the women wading through the washing and cleaning for a week.¹⁷⁴

172 Plater T in Plater J and Committee 1990, p. 69

173 Davidson H 1992, p. 68

174 Mears G and Edwards S 1997

For those who already lived at the beach, the anticipation of the yearly influx of friends and relatives was also great. Della Walker, a Yaegl Elder who came to live at Yamba after leaving Ulgundahi Island (MacLean), eagerly awaited the arrival of all the Casino people who came down each Christmas. The Aboriginal Reserve would fill up with people she had not seen all year, and a new set of playmates would end up at the beach. Della would wait for her mate Patti:

‘We’d go to the beach gathering pippies and oysters. We thought that it was lovely. When our friends came from Casino, we were overjoyed to see them. And it was there that I came to know the friends I have now. I had a mate, Patti, she was my good friend. Now today, she’s gone. She died at a young age. I always think about the times when we used to go playing and hunting. They were good times, us girls had fun’.¹⁷⁵

3.3.4 Bush camping and shacks

The villages were not the only focus for recreation – people camped and built shacks along the Yuraygir coastline. In the early 1900s, Ned and Julia Plater, their children, and members of the Casson family travelled in horse and sulky from their small farms at Taloumbi to spend each holiday camping at Shelley Beach.¹⁷⁶ Local families had their favourite beaches.

In her childhood, when they would ride their horses to the beach, Rosemary Waugh-Allcock vaguely remembers the remains of two slab huts at Red Cliffs which she believes belonged to the Moloney family of Shark Creek. In the 1940s, her mother felt that Brooms Head had become too busy so they moved out, building a substantial cottage on the headland at Red Cliff (which they knew as Red Rock) under Permissive Occupancy. Rosemary remembers perhaps twelve family groups who regularly camped at the beaches between Brooms Head and Shelley Beach. Those that chose to make the adventurous trek out to the Sandon River also shunned village life.

Shirley Causley does not remember a lot of campers at Shelley Beach but there were always some. Others remember it getting quite busy on weekends with families, fishermen and surfers from the early 1970s after the substantial sand mining road had gone through from Angourie. By the 1960s and 1970s, surfers were building shacks of tin, plastic and timber around Lake Arragan and in the sheltered spots around Red Cliff. Allen Johnson from Sandon remembers there were 30 such camps rather than just a couple.¹⁷⁷ Brooms Head regular, Stewart, remembered the camps on their annual walk through the area between Brooms Head and Angourie. He thought that people only stayed for a week or so in these places, then left them intact for the next group.¹⁷⁸

On the eastern edge of Lake Arragan in the vicinity of Plumbago Headland, Yaegl and Birrigan people used to set up their regular holiday camp, traditionally at Christmas time. Such camping sites were usually chosen as ‘good food places’ where people could get away from town.¹⁷⁹ Community members stopped visiting the site when the land became a national park. They felt that they were not welcome in the park, and many have only begun camping in and visiting the region again recently.¹⁸⁰

In the early 1960s, Dave McFarlane, who has been a field officer with Yuraygir National Park since 1981, used to ride his horses out from Grafton during the weekend to camp on the beach north of Minnie Water and introduce the horses to the ocean. It

175 Walker D and Coutts T 1989, p. 22

176 Plater history 1996

177 Allen Johnson interview with Rosemary Waugh-Allcock 6 May 2006

178 Ibid; Stewart pers. com. 7 May 2006

179 Godwin L and Creamer H 1984

180 Lisa Appo pers. com.

was a beautiful place to ride across the plains and dunes and camp: 'You were always on your own – no one out there'.¹⁸¹

Clarrie and Shirley Winkler took daytrips out to the Pebbly Beach area in the 1960s when they lived at the Barcoongere Pine Plantation, and through the 1970s after they had returned to Woolgoolga. On a special occasion, they would take a bottle of champagne for breakfast on the beach, and they usually went in via the back road from the north-western side of the plantation. Their sense of the area was that it was all theirs – no one else around. But they might see the odd group and there were sometimes camps at Station Creek. But that was the joy of it, of course – having the place to yourself.¹⁸²

There were a few shacks around Station Creek where early European families holidayed, fished and grazed cattle. Northern Gumbaingirr people camped at Freshwater just to the north of Pebbly Beach before it became a national park. Jerry Flanders lived out there for 12 months: 'Wallabies everywhere, and the Freshwater... everyone would camp around there'.¹⁸³

Ian Brown (Brownie), a northern Gumbaingirr man, has been heading out to Station Creek and to Freshwater with family and friends since he was young. He remembers that if you walked to the beach from Station Creek, it felt like miles because of the very high sand dunes which you had to walk up and down. 'It was like a desert out there'.

In those days (the late 1960s and 1970s) the track from Pebbly Beach to Freshwater was corduroyed through the swampy areas. (A corduroyed road is constructed with planks of wood to form ridges above the swampy or sandy area over which a vehicle can travel.) People used to head out on the bonnet of a car, towed along the track by either a Land Rover or tractor. Only a few people could fit inside a Land Rover, but by squeezing people onto the bonnet, there was no need to make two trips. Depending on the size of the bonnet, up to 12 people could fit on it.

'There wasn't anything to hold onto except for other people, so you had to balance pretty carefully. If one went off, you all went. Of course you weren't going at any great speed that made it dangerous. But you learnt pretty quick not to hold onto the side if you did slide off – a lot of gravel rash and bruises!'¹⁸⁴

However, they never camped overnight at either Pebbly Beach or Station Creek because the Elders warned that these were sad and potentially dangerous places. They only fished in those areas during the day.

Gumbaingirr and Yaegl people based at regional centres such as Coffs Harbour, Corindi/Yarrowarra, Grafton, Maclean and Yamba have continued their association with the whole Yuraygir area even though it has changed. However, unlike non-Aboriginal people who have no cultural restrictions on where they camp in the bush, respect of traditional practices which stipulate avoidance of certain sacred and significant historical places mean that Aboriginal people are often not free to camp anywhere. As noted above, some camping places were, and still are, chosen as 'good food places' which can be visited by all, while other places either need to be avoided or only visited with someone who knows the place.

Station Creek is one example, being a place of sadness and bitter contact due to its history of killings. Garby Elder Tony Perkins says:

'Oh, how can I explain Station Creek? I think... there's too much wrong's been done at Station Creek... I suppose all we can remember it now like, is a, is a graveyard, you know, for what happened... I even sorta disagree a bit with even

181 Dave McFarlane pers. com.

182 Clarrie and Shirley Winkler interview 1 May 2006

183 Uncle Jerry Flanders (17 May 2001) in Brown I and Murphy D 2001, p. 20

184 Ian Brown pers com 22 May 2006.

the campers being there. Because of a night, this is goin' back... in even the 50s and 60s, truly, you could, of a night time, you could hear the kids crying, you could still hear them crying'.¹⁸⁵

Another Garby Elder, Paul Taylor, said that they used to go out to Station Creek and do a lot of fishing. Sometimes they camped up there, although: 'Ah, we'd only camp till midnight and then we'd go home... We didn't sleep there all night'. He said that they did not know why they should not, but they had been told not to by the Elders so they did not. 'Nobody ever told us much about anything like that, they just said to us "you don't go there" '.¹⁸⁶

In the northern section of the national park, Elder Ron Heron spent many holidays with family at Yamba. He relates a similar story:

'When we were young, whenever we wanted to go out, we weren't allowed to go out towards Angourie unless we had an older person with us, say an Uncle or Aunt, usually on my mother's side. These were people who belonged to the area. You just couldn't take some adult that didn't come from the area.'¹⁸⁷

In his teens, Ron and his friends camped and fished along the beaches south of Angourie in what is now the national park. But they did not camp on the headland where there were nice sheltered spots, as the old people just said: 'You won't get no peace'. Later, he discovered these headlands were all sites of 'old tribal camps'. He also says that since sand mining destroyed the area in the 1970s, his people have stopped camping there.¹⁸⁸

3.3.5 Holiday activities

'Everyone fished'. While this commonly heard statement was not actually true, the most often repeated stories were about fishing, and fishing was the subject of many photographs in the local histories of the area. I asked Joyce Plater, who first began her regular holidays in Brooms Head in 1947, how one might choose between Brooms Head or Sandon River. She said that if you wanted to fish you went to the Sandon, and if you wanted family swimming holidays you came to the Broom.

Indeed, Bill Biddle's book on the Sandon River is predominantly made up of fishing stories, but there are many fishing stories in *Brooms Head Revisited* too.¹⁸⁹ Fishing on the north coast has a long and continuing history of passionate dedication which has not always been understood by newcomers. When a local builder turned up late to an appointment and was scolded by the client, his response was: 'Ah, you're new here. You didn't know the fish was runnin'.¹⁹⁰

One of the favourite fishing spots in the far northern part of the park was around the Shelley Beach area, including Little Shelley, Shelley Point and the headland. Shirley Causley remembered the Mendie brothers from Brooms Head who built the iron bar into the rocks at Shelley Point, which they hung onto while fishing from the rocks. She first started going out there in the 1950s. Her husband always bought fresh bait from Aboriginal families, such as the Lauries and Mercers, who had worked for them pea picking or harvesting cane. Aboriginal people would bring the bait to the house or meet her husband and friends on the beach and would sometimes head out to fish with them.¹⁹¹

Down at Red Rock, Garby Elder Marie Edwards of Yarrawarra remembered the influx of visitors over summer who were keen to fish.

185 Uncle Tony Perkins, interview 25/5/02 quoted in Brown I and Murphy D 2001, p. 80

186 Uncle Paul Taylor, interview 11/5/01 quoted in ibid

187 Heron R 1993, p. 23

188 ibid

189 Biddle B 2001; Plater J and Committee 1990

190 Pers com. 16/5/06

191 Shirely Causely interview 6 May 2006

'We went down to Red Rock for holidays at Christmas time when the people came. Like, my father'd say: "We'll go down cos we'll make a bit of money with the worms". We used to walk right up to Station Creek! Big bloody tins like that, and the milk tin we used to only get a shilling off, that was a lot of money in them days, though... Five o'clock in the morning, we'd be up the beach. All the people that would come down camping, soon as they seen you come off the beach, they'd race over there waitin' for you. They used to have fresh worms all the time'.¹⁹²

In all the villages, the fishing tallies were enormous. In 1937, one Red Rock camper recorded the catch of a party of 13. In the space of two-and-a-half weeks, they caught 35 jewfish, 129 tailer fish and 73 sea bream, being a total of 236 fish weighing over 19 hundredweight.¹⁹³ Jewfish (mulloway) were the most prized catch, one family history describing the return to the hinterland farms with jewfish tied to their horses' saddles, their tails reaching to the ground.¹⁹⁴ In 1956, on Tom Robertson's return to Sandon Village, they were 'fishing for jew, big jew and nothing but jew'. That night, he caught two in consecutive throws; one 60 lb in weight and the other 50 lb.¹⁹⁵ In the southern part of the park, the place to fish for jewfish was Freshwater. Ann Blackadder's husband, Stewart, and his friends often went out there from Corindi to fish twice a week, and always on a Friday night.¹⁹⁶

In the 1930s and 1940s, Roy Bowling used to travel down from Tucabia with friends to fish at Minnie Water, Diggers Camp and Wooli. Their best catches were from the rock holes during the winter on dark nights at low tide:

'And you'd get up to 100, 120 fish in a night just with scoops and spears and a torch each and a spotlight to put in to the holes. Small landing nets; you knew where the outlets were that run back into the sea, and one'd get in there and put a landing net in at the top to stop them from getting out... you'd get bream, black fish, black drummer, silver drummer'.¹⁹⁷

Even through to the 1970s, as fish numbers were dwindling (which locals had been aware of for a decade), southern newcomers remember the seas teeming with fish. The huge mullet hauls through April and May were a communal activity at Brooms Head, with people visiting specifically to be part of the activity of dragging in the nets and collecting the fish off the beach. Allan Smith remembers the tradition starting in 1942 and continuing until the 1980s. By the 1980s, the catch had dropped from around 600 to 100 boxes.¹⁹⁸

Often, if one looks closely at the tales of fishing, it would seem that 'everyone' only included men. However, some women were just as passionate about fishing as the men, but were often also busy with other things. At Diggers Camp, Marie Preston was as keen as any of the men to fish. Among all the congratulatory stories of men's fishing exploits in Bill Biddle's Sandon book, a note is made of Tom Robertson's wife, Betty, who brought home a jewfish one morning when the men were looking after the kids.¹⁹⁹ In Brooms Head, Stewart said 'everyone went fishing'. There used to be a 'seat' out in the 'lagoon' [Lake Cakora] and someone would be on watch for the schools of fish. When one was sighted, everyone on the beach or in the caravan park – men, women and children – were called on to help with the nets. That night, there would be a huge hungi in the caravan park; a hole was dug into the sand with hot

192 Marie Edwards in Yarrowarra Place Stories 2000, p. 25

193 T. Richards in *ibid*, p. 23

194 Plater history 1996

195 Tom Robertson 'Good night's fishing' in Biddle B 2001, p. 122

196 Ann Blackadder pers com.

197 Roy Bowling interview 7 March 2006

198 Allan Smith 'Mullet time at the Broom' in Plater J and Committee 1990

199 Biddle B 2001

stones in the bottom of it on which the feast was cooked. Everyone would come because everyone knew everyone.²⁰⁰

Lake Arragan, like Lake Cakora, would only break its banks into the sea at certain times after heavy rain. When that happened, people would put nets across the mouth to catch the fish, and Joyce remembered that it was always fun catching fish at those times. But if you wanted to get to Lake Arragan, you would have to hurry and you would not always get up there in time – it took about an hour to walk up there from Brooms Head. People would run up on hearing that the lake had ‘broken’; word of mouth would spread the news or people would go and have a look after heavy rain.²⁰¹

Everyone did not fish. While Margaret Switzer’s father would fish along the beach or on One Man Rock south of Angourie, her mother would sketch.²⁰² Joyce said that no Plater women fished in her time of regular holidaying at Brooms Head, although she knows many women today who are keen fishers. While her two boys and the men went off on fishing expeditions, she usually sat under a tree and read. Shirley Causley also did not fish, although she went with her husband Gerard on nearly all his trips. The family would pack up and go out for the day to Shelley Beach. She baited the hooks, read her book for hours in the shade, collected cowrie shells, swam in the pools and explored the caves and rock pools with the kids. She described Shelley Beach as a special place, because of all the different colours in the cliffs and the caves. The diversity of rock pools, caves and cliffs, and the beach itself, attracted her.²⁰³

Shell collecting was a rewarding pastime along all the Yuraygir beaches. The Grafton-based author Gillian Mears spent many of her childhood holidays camping on the beach at Diggers Camp, her relationship with the beaches of the Yuraygir coastline stretching into adulthood. In 1997, as moves were afoot to stop people taking live or dead shells from the Diggers Camp beach and rock-shelves, she reflected back on her old cowrie collection. ‘There are hundreds of them, their surfaces flecked with colours found in human eyes... I remember how I used to pack cowries in my sewing case, tucking them into samplers and failed pincushions’.²⁰⁴ Rae from Coffs Harbour, who has holidayed at Minnie Water each year since the 1960s, said that you had to get up really early, at dawn, to get the best shells. ‘Nowadays, if you can be bothered, you need to take your torch out in the summer if [you] want to find anything decent’. She was always the shell collector in her family, but if her husband headed out in the early morning with her, he always frustrated her by finding the biggest and the best shells.²⁰⁵

Margaret Switzer spent her childhood holidays through the 1940s at the beaches surrounding Angourie, including areas now in the national park:

‘Several times we walked to Shelley over the heath to shell hunt. A long way for three little children... We’d walk across the heath on a track that started near the galvanised iron amenities blocks on the flat above the Blue Pools, for all-day excursions to Back Beach [north into the park] or Pippie Beach [south]. We spent hours trying to stop Mara Creek [where the Angourie walking track now starts] overflowing, by building huge sand walls to stop the brown water from flowing. We’d go up to the rainforest area on the edge of Mara Creek to have our picnic lunches and see the birds nest ferns, elkhorns and other interesting flora in the bush’.²⁰⁶

200 Stewart pers. com. 7 May 2006

201 Joyce Plater pers. com. 3 June 2006

202 Switzer M undated

203 Shirley Causley interview 6 May 2006

204 Mears G and Edwards S 1997, p. 27

205 Rae, pers.com. 3 May 2006

206 Switzer M undated

A few locals have commented on the loss of the rainforest in the area. Margaret Switzer said it disappeared after the boardwalk was built across Mara Creek.

Swimming and walking were major pastimes. Not everyone could swim. Gillian Mears prayed for the lagoon at Diggers Camp to be at low tide so she could take her mother, who could not swim, out to 'the endless rocks and shells of the southern end'.²⁰⁷ Marie Preston's brothers, having spent most of their time in the forests cutting timber, could not swim.

Ned Plater took the grandchildren on long walks from Brooms Head to Red Cliff and up to Shelley Beach, and down to the Sandon River. He taught them about the nature around them.²⁰⁸ The next generation of Joyce Plater's extended family always walked from Brooms Head to Red Cliff at least once each holiday, and the boys sometimes paddled the whole way on their surfboards. They rarely ventured up onto the headland as the Waughs had a cottage there, and cattle. Rosemary Waugh-Allcock says there were some little huts and occasional camps around the headland for as long as she can remember.²⁰⁹

Joyce loved the cliffs; they were rather 'mystical' because of their distinctive red colour and there was not anything else like them along the entire coastline. They also always walked south to the Sandon River and back, and the boys and their friends rode horses along the beach there and back.²¹⁰ Gillian Mears nearly walked to Angourie once from Diggers Camp, when life had taken a difficult turn.

Group social activities were the order of the day. Each village had its hall for dances, and organised events such as picnic days, and horse and later motorbike races, took place on the beach at Brooms Head and Minnie Water. Families played cards and boardgames during rainy periods, and the adults played games well into the night under the lanterns in the communal tent. Children ran themselves ragged every day and fell into bed exhausted each night.²¹¹ Marie Preston said of their days at Diggers Camp through to the 1960s:

'Well, there was dances at Wooli; we used to ride horses down to the dances. We had a sportsground thing that we'd made near our house and they'd be all the young people; there'd be high jumping and pole vaulting and all this sort of thing... They were quite annoyed there, because one lot come up and set up on one part of it, and had a church service in it, and they couldn't go pole vaulting while that was on!'²¹²

The Red Rock Band, made up of members from the Corindi-based Aboriginal community, entertained the Christmas campers at Red Rock with the harmonica, dulcimer, tea box bass, guitar, kero pump whistle and gum leaves, occasionally playing in the hall for dances and regularly playing for one group's Christmas–New Year parties. Marie Edwards also remembered:

'Pa Lardner and my brother and Jimmy Runner and Uncle 'Erbie use to play the leaf and sing. And they'd go tent to tent, them days. My father used to play the leaf. They'd go tent to tent and they'd be waitin' a piece of cake and wine. By the time he got to the last one, they'd be pretty ripe! They'd be cooeeing and singin', everybody, even the men an' all in the tents. Oh, the good old days!'²¹³

207 Mears G and Edwards S 1997

208 Plater history 1996

209 Rosemary Waugh-Allcock interviews, 24 April and 6 May 2006

210 Joyce Plater interview 1 May 2006; Stewart pers com. 7 May 06

211 See Trevor Plater's exuberant descriptions of childhood in Plater J 1990

212 Marie Preston interview 10 April 2006

213 Marie Edwards 1 September 1997 in Yarrawarra Place Stories 2000, p. 24



The view from above Red Cliffs, previously known to locals as Red Rock, March 2006. Photo: Johanna Kijas.

The Scottish heritage of many early holidaymakers at Brooms Head is still a vivid memory for Rosemary Waugh-Allcock because of the bagpipes. Her aunt Christian Honeyman wrote:

‘And then (oh, pure romance) on New Year’s Day the Highland Bagpipe Band from Maclean would come to Broomeshead and march up and down in their kilts. If you’ve never heard the sound of bagpipes in your childhood played by the seashore, you’ve never been stirred to the depths by music and the man that twirls the mace.’²¹⁴

Nearly 100 years on from these first Brooms Head holidaymakers, Stewart, now an Angourie resident, visited for six weeks each holiday in the 1970s. He stayed with boys he knew from boarding school. His friends came from cane farming families who spent each summer at Brooms Head. As they grew into their teenage years, they moved up onto the headland while parents and smaller children stayed in the caravan park. Not unlike the Waugh’s substantial camp nearly a century before, their set-up of perhaps 15 people would consist of a large open community tent with annexes, a gas fridge, maybe six sets of bunks, a kitchen area, lots of old chairs, and an open fireplace at the front. There would be a few other camps like theirs spread out over the headland.

Stewart does not remember much of what the hinterland landscape looked like because they spent most of their time on the coast. They did go to Clarence Peak, driving to its cleared top through all the gates (he remembers closing them). They would sit up there with all the car doors open and the music on. He thinks the heath looks pretty much the same; still treeless. They always wondered why there were no trees and thought it was probably due to the landscape being so windswept. It was often very smoky when they drove out to Brooms Head and they could not see the hills for the graziers’ fires. For Stewart, the most noticeable change in the landscape now is that sand mining is no longer occurring on Back Beach. He also said there were a lot more emus in the 1970s.²¹⁵

Surfing was the central focus of each day. At least twice each holiday, they would walk to Red Cliff with their surfboards and sleeping bags and sleep out there. The next

214 Honeyman C 1996, p. 70.

215 Stewart pers. com. 7 May 2006

day, they would walk through to Angourie where someone's parents would pick them up. They walked along the beach, along the top of the cliffs or along the track. If there were some good waves along the way, they would stop and surf.²¹⁶

The international surfers began arriving in the 1960s. Angourie became internationally famous when American world champion, Joey Cabell, endorsed the superior surf at Angourie Point in 1964.²¹⁷ But southern and local surfers were already exploring the breaks along the Yuraygir coastline. John Taylor, now a stockbroker in Sydney, remembers driving into all the little villages on the Yuraygir coastline in search of waves. They travelled in packs, and slept in the shelter sheds, or in or under their cars. They parked their cars on top of the headlands. Nigel Ashton of the State Planning Authority was keen to close off the headlands to stop the erosion caused by surfers' cars.²¹⁸

The Causleys had bought a block of land on the hill near the top of the headland at Angourie where they planned to retire, but by the early 1970s Shirley said she would not live there. Things had changed so quickly since they bought it, with the surfies moving in. Nothing got stolen or vandalised, but the area was now full of strange, long-haired, scruffy young people sleeping in their cars, and they scared her. Her family stopped going to the top beach and she remembers that the surfies seemed to control the headland and the beach.²¹⁹

Barry Wilks grew up in Grafton and used to surf off Look-At-Me-Now Headland near Coffs Harbour in the early 1970s. In those days, it felt like there were more surfers than residents. It often got too crowded, and then they would head for Wooli where they knew that there would be room for them. In 1999, when interviewed, Barry said there were many more surfers around in those days whereas he would not surf at Wooli now because 'it's too lonely and sharkey'.²²⁰

3.3.6 Hinterland recreation

The early national park surveys of visitors' interests in Yuraygir showed that most people focused on the coast.²²¹ However, particularly when the hinterland had people living in it and moving through it for work, several leisure activities took place away from the beach. The plantation workers had favourite fishing holes in the river at Station and Saltwater creeks. Nearby Fallons Hut, according to Clarrie Winkler, was a good spot to stay overnight for those who had drunk too much to get home in one piece.²²²

Despite the Bird and Animal Sanctuary which had been gazetted over the whole area in 1940, prohibiting the shooting of native birds and animals, hunting parties enjoyed weekends in the bush shooting parrots, ducks and kangaroos. Many people remembered eating a good parrot pie.

Weekend hunting parties from Grafton, Coffs Harbour and the tablelands also roamed the hinterland. Clarrie remembered a group of pig hunters they came across one day. They were returning from Wooli River when they heard an old vehicle approaching. Clarrie had been told by the Forestry Commission to give pig hunters 'the heave ho' due to a scare over foot and mouth disease. When the vehicle appeared, it was an old jeep with no top. A big black boar lay over the bonnet and there were four guys in combat gear. They decided to just wave them on.²²³

216 Stewart pers.com. 7 May 2006

217 *The Surfing World*, July 1964 'Internationals at Angourie', in Switzer M undated.

218 John Taylor, pers. com. 2 May 2006; Ashton N 1977

219 Shirley Causley interview 6 May 2006

220 Barry Wilks in Kijas J 2001

221 Hattie J and Fitzgerald I 1985

222 Clarrie Winkler interview 1 May 2006

223 *ibid*

Farmers tell stories of aggressive encounters. Different people believe they can name the individuals who first brought wild pigs to the area to hunt them. These animals are now a major pest in the southern and central parts of the park.

Don Wall grew up at Halfway Creek and worked all through the region's state forests before joining the NPWS as a Field Officer. He remembers the horse races held in different places around the area, including near Green Hills. A favourite place where people would meet was in Newfoundland Forest at Melbourne Plains: 'They were wild old days!' ²²⁴

During the late 1960s and early 1970s, Sydney members of the National Parks Association thoroughly explored the hinterland and wrote careful and detailed reports of the flora and geography of the area in their arguments for protection through national parks. ²²⁵ These local histories, and people's memories, often note the profusion of the wildflowers of the heath, with mention most often made of the Christmas bells and boronia. The diversity and glory of the heath is captured in Alan Fairley's description:

'There is an unbelievable number of different plants within a few square metres. Yellow Donkey Orchids (*Diuris* spp.), white-flowered Wedding Bush (*Ricinocarpos pinifolius*) and White Beard (*Leucopogon virgatus*), pink Black-eyed Susan (*Tetralochea thymifolia*), green-flowered *Banksia aspleniifolia*, purple Patersonia and the yellow pea flowers of Glory Pea (*Gompholobium* sp.), *Aotus lanigera* and *Jacksonia stackhousii*, all combine to make the heath a profusion of colour, shapes and smells.' ²²⁶

This was the landscape that had particularly captured the interest of the Sim Committee in 1966 and had the endorsement of the NPWS Scientific Committee. ²²⁷ It is landscape that captivates some and bewilders others who see nothing of interest in it. Shirley Winkler described the heath and swamp on the way into Station Creek before the area was ploughed in 1970: 'It was just a picture... it'd be boronia and little orchids and that – they'd just come up and it was an absolute picture down there'. Clarrie said: 'Shirley and I would go on a picnic somewhere, and we could sit down beside the car, and there's all this grass and stuff around there, and I just see it as rubbish and she'll find orchid flowers!' ²²⁸

224 Don Wall field trip 24/5/06

225 National Parks Association of NSW 1972; National Parks Association of NSW 1973.

226 Fairley A 1978, pp. 56–57

227 Harry Recher 'Do We Need More National Parks' in Wigham F 1970, pp. 22–31

228 Winkler interview 1 May 2006.

Section 4: Yuraygir National Park from the 1970s



Photo: Johanna Kijas

4.1 Section overview

Yuraygir National Park contains many diverse and competing memories, and philosophical and political opinions, which have led to many management challenges. The same landscape is viewed in many different ways which has produced and will produce different physical outcomes for the place. The last section of this report explores attachments to the Yuraygir landscape and ways in which these have affected its gazettal as a national park.

Section 4.2 provides a brief overview of the complex history of land acquisitions in creating Yuraygir National Park. Section 4.3 describes shifts in the consultative processes with Aboriginal communities that have occurred. Section 4.4 is a case study of attachments to Pebbly Beach, and examines the coastal recreational focus of the national park. Section 4.5 gives a brief overview of 'hot' management issues which the NPWS faced in the first decade of the national park's history.

4.2 The creation of the park

4.2.1 Introduction

Yuraygir National Park was one of six national parks gazetted on the north coast of NSW after the Sim Committee Report described the conflicts between sand mining and conservation. During the 1970s, Myall Lakes, Crowdy Head, Hat Head, Red Rock, Angourie and Broadwater national parks were gazetted. Red Rock and Angourie were amalgamated into Yuraygir National Park in 1980, in the same year that Bundjalung National Park was gazetted just to the north.

Red Rock National Park was finally gazetted in September 1975 after much controversy over the first land acquisition, discussed below. In the same month, Angourie National Park was declared in the north, with gazettal of land finalised in 1976. Angourie was purchased in part by funds raised by the NPA's National Parks and Wildlife Foundation through their annual door-knock appeal.

Now stretching along more than 65 kilometres of coast and hinterland, Yuraygir is by far the largest NSW coastal national park. While each park has had some additions of land over the years, Yuraygir's history of acquisitions has been a continuing process since its inception over 25 years ago. At May 2006, the most recent addition of heathland to the south of Red Rock was awaiting gazettal.

This section outlines acquisition and zoning issues in the 1970s leading up to the establishment of Yuraygir National Park, and the pattern of acquisition since its gazettal. Yuraygir National Park has more acquisition files than many other national parks, and its intricate and complex history is only touched on here.

4.2.2 Acquisition and zoning before the commencement of Yuraygir National Park

Most of the land which has been acquired for Yuraygir National Park was held under some form of Crown lease. However, negotiations over the sale of a Crown lease are potentially as fraught as those over freehold land. By 1969, locals with any connections to the Ulmarra and Maclean Shire councils knew that the NPWS was planning to purchase leases and freehold to establish three national parks in the area: Angourie in the north, Minnie Water in the centre and Red Rock in the south.

In 1968, Andrew Niland requested information from the NPWS about his portion 14 (Parish of Scope) near Minnie Water, and was sent affirmation in a letter dated 16 January 1969 that the NPWS was planning the parks, with an accompanying set of parish plans outlining the Sim Committee's proposed boundaries.²²⁹

The first acquisition for what would eventually become Yuraygir National Park was fraught. In December 1969 and February 1970, a Sydney-owned syndicate called the Lawrence Downs Pastoral Company purchased two Crown leases in perpetuity of 4792 acres on portions 17, 21 and 19 in the Parish of Red Rock. Their stated reasons in August 1969 for buying the leases were for 'sowing down pastures and undertaking a beef enterprise' to build on their enterprise already established on the Clarence River at Lawrence.²³⁰ The leases covered the area recommended for a national park by the Sim Committee in 1968, which the new NPWS proposed to purchase for Red Rock National Park.

Within a few months of finalising their leases the company began legally ploughing portions 17 and 21. Some of this land was in the scientific area protected from sand mining by the Sim Committee due to its ecological significance. The company planted setaria and other exotic grasses across 670 acres in the vicinity of Station Creek, and partly planted another 300 acres with paspalum towards Red Rock River.

The tenants were Sydney solicitors and accountants David Evatt Landa, Charles Josef Berg and Robert Strauss.

An internal NPWS memorandum in December 1970 outlined the situation:

'Since the proposal to create the Park was formulated, the two Crown leases covering the major part of the proposed Park have been transferred and the new lessees have carried out extensive clearing and pasture improvement... Council has approved erection of two large houses on the area... It is interesting to note that in April of this year, Messrs David Landa, Stewart and Co, Solicitors, wrote to

229 Letter courtesy of Bill Niland.

230 NPWS undated

the Service inquiring as to any proposals which the Service might have in respect of the two Crown leases within the proposed Park. These leases had recently been purchased by Mr Landa and others from the former lessees. Messrs David Landa, Stewart and Co were advised that the Service proposed to acquire the affected lands for the Red Rock State Park and would be approaching land owners for the purpose of negotiating purchase when negotiations with other land use authorities were finalised. This information was sent to them on 1st May 1970. The Service has been advised, through the District Surveyor at Grafton, that the present lessees are clearing the leases using several large bulldozers and it has been ascertained that such action is perfectly legal under the conditions of the lease and that no permits were necessary from either the District Surveyor or the District Forester.²³¹

Intense negotiations proceeded between the parties from early 1971. David Landa took on the negotiations with the NPWS over the acquisition of the company's lease. In later years, Paul Landa took over as Minister for Planning and Environment in the Wran government. Not surprisingly, some local people have confused the two Landas and many incorrectly believe that the Minister was an owner in the Lawrence Downs Pastoral Company and hence responsible for ploughing the land.

Negotiations included the company's suggestion that they hand over portion 19 to the NPWS, which remained in its natural state, in return for maintaining their ownership of portions 17 and 21 which had been ploughed and planted. Negotiations were made more complex by Clarrie Moller's pre-existing banana sublease (1962) and the Cheal family's new sublease on the banks of Red Rock River. In 1970, the Cheal family built a cottage, a machinery shed and a piggery, with water and power connected near Green Hills.

Valuations of the land exploded in the 3.5 years in which Lawrence Downs held the leases. The land was finally sold to the NPWS in June 1973 at a negotiated market price.

Much of the southern and central sections of the national park had been filled with small family-held leases taken up in the early twentieth century. Some of these had a history of transfer over the years while many remained in the same family hands. See sections 3.2.2 and 3.2.3 for many of the family names associated with timber and grazing. In the central section, the exception to the smallholders included all the coastal leasehold land from south of the Sandon River to south of Minnie Water which was owned by Napier Waugh (although 'dummied' in the name of RH Green) until the late 1950s, when it was briefly held by timber local Brian Murphy who sold to Sandy Colquhoun. The other family who owned many pockets through the central section was Len Bailey's family. Most of this land came over to his daughter, Mrs Jeffries.

In the far north, in what became Angourie National Park, most of the land had previously been 'dummied' by the Waugh family in the names of Casson and others. Percy Dwyer had taken over most of that area when Taloumbi Station had to be sold in the mid 1940s (see section 3.2.3). He then sold the land to the NPWS.

Due to the sale of Taloumbi Station's coastal leases, Max Carson became the owner of much of the area to just to the south (see below).

Most leases were held under the relatively secure tenure of occupation in perpetuity, and some land was converted to freehold as late as the early 1970s. Between the late 1960s and early 1970s, a number of leases between Red Rock and Brooms Head changed hands from established local families to buyers from outside the region, in particular from Sydney. In the south they included the leases of the Richards and Franklins which were transferred to the Lawrence Downs Pastoral Company and the

231 NPWS 59E/1 'Proposed Red Rock State Park – Parish RR County Clarence', 31 Dec 1970 in National Parks and Wildlife Service undated a

lease of the Falconers which was transferred to Tweed Valley Pastoral Company, and in the central section they include the leases of the Johnsons and Bailey/Jeffries which were transferred respectively to Margolin and Little Bloomfield. In the north, MJ Fanning bought Percy Judd's land and planted sugar cane.

Sandy Colquhoun bought the large lease from Sandon to Minnie Water (previously owned by Napier Waugh) in 1967, ploughing an area around Minnie Water in the early 1970s and planting it with seteria. As in the south, this was in another of the Sim Committee's scientific areas.²³²

Other local families held onto their leasehold and freehold titles, continuing their traditional agricultural pursuits. Much anxiety over security of tenure was generated in the region by the national park proposals.

In 1973, Nigel Ashton's long term coastal planning efforts within the State Planning Authority (discussed in section 2.3.3) were backed up by the introduction of the Coastal Lands Protection Scheme. Much of the coastal land of Yuraygir came under the scheme. It provided for the right of the government to acquire land where a change in use would threaten the scientific quality of the land or would result in a loss of public access or recreational opportunities.²³³

In December 1979, a second zoning mechanism was introduced throughout the local shires of the six north coast national parks. This mechanism was 8b zoning 'Open Space – Protected Zone (proposed future National Park Extension Area)' which was gazetted as amendments to local shire council interim development orders. The zoning meant that leasehold and freehold owners could retain their land for as long as they wished or ask the government to purchase their land. In the meantime, they could continue the agricultural pursuits already established on their land with all their existing rights preserved, but would not have the right to future development beyond their current activities. While farm sheds could be erected, houses could not.

For Bill Niland, whose family had owned the Crown lease to portion 14 in the Parish of Scope since 1928, this was a welcome form of protection from the 'dispossession' that had previously been the fear of local landholders. Typical of the pastoral use of the land discussed in section 3.2.3, the Nilands used portion 14 for winter feeding of their cattle and flood refuge. For Bill, 8b zoning meant that he regained a measure of confidence and control over his land. He eventually sold the land to the NPWS in 2001. By this time, it was a relief to sell the land as people on motorbikes and in beach buggies who had no respect for gates, property or cattle, were trespassing on it.²³⁴

For others, 8b was an affront to their rights as landowners, restricting their capacity to develop their land for uses other than agricultural pursuits. For example, in the northern section around Brooms Head, Max Carson planned to build a house, extend his cane cropping activities and build a caravan park. In the central section of the national park, a series of resort and other development proposals were planned by Little Bloomfield and other companies.

The complex negotiations in the government over the best way to handle the north coast national park acquisitions is discussed in chapter 18 of Ian Charles' historical report on the NPWS.²³⁵

4.2.3 Plugging the gaps

As the three maps in section one, and the gazettal map in this section show, in the years between the gazettal of Yuraygir National Park in 1980, and 2005, the three distinct islands of national park along the coast have been joined up and extended into

232 National Parks and Wildlife Service undated a

233 NSW Government 1990

234 Bill Niland interview 25 May 2006

235 Charles I 1998b

and across the Coast Range. Although missing a few smaller acquisitions, the gazettal map provides a clear picture of the major acquisitions and reflects certain patterns of land use on the north coast over this time.

The 1975 and 1976 acquisitions created Red Rock and Angourie National Parks and reflected the focus of the Sim Committee recommendations regarding sand mining. By the late 1970s, acquisitions under 8b zoning meant land was reserved that met a diverse range of conservation and recreational needs.

The Coastal Lands Protection Scheme was invoked to help the NPWS buy back ten portions of land totalling over 7000 acres, west and north of Minnie Water, which had been bought by a development company called Little Bloomfield Pty Ltd and its associate Fortuna Holdings Pty Ltd. In the objections they lodged to acquisition, they stated that the purpose for buying the land was for a '... totally planned and fully serviced community which would include a hotel and commercial development and residential development...'²³⁶ A large part of the 1980 gazettal for Yuraygir comprised this land along with Sandy Colquhoun's stretch south of Sandon (see previous section).

The most drawn out and controversial acquisition of land occurred in the northern section of the park over a large area owned by Max Carson (shown in dark green under 1991 on Map 10 on the next page). He bought the land in the late 1950s from Rosemary Waugh-Allcock's cousin Reeve Waugh and grazed cattle, ran a quarry and planted cane next to Rosemary in the 1970s (see section 3.2.4). The land was seen as a significant purchase by the NPWS because it would join the previous Angourie National Park section in the north to the rest of the Yuraygir National Park, thereby helping to fill the gaps.

Due to 8b zoning, Carson could not develop the land for subdivision, tourism and farming as he planned. He therefore asked the NPWS to purchase his land, as provided for in the zoning scheme. He and the government (the NPWS and the Department of Environment and Planning) fought a long and bitter battle throughout the 1980s over the differences in valuations of his land. The land was resumed in 1987, without settlement on the compensation costs. After final arbitration in the Land and Environment Court, a large compensation package was eventually paid. In the interim, a large area of land was ploughed for cane on the western side of the Brooms Head–Sandon road.²³⁷

In the same area (Parish of Canoulam), Rosemary Waugh-Allcock and her son Alec Waugh were bogged down in negotiations during the early 1990s over the 453 acres of oceanfront land that cousin Reeve Waugh had returned to the family in the 1950s (see section 3.2.3) which had been converted to freehold. Rosemary and Alec did not want to sell because it had been in the family since Reeve Waugh had bought Taloumbi Station in 1888. The land to the east of the Brooms Head–Sandon road was resumed under the Coastal Lands Protection Scheme and gazetted in 1996 (shown in pink on Map 10 on the next page).

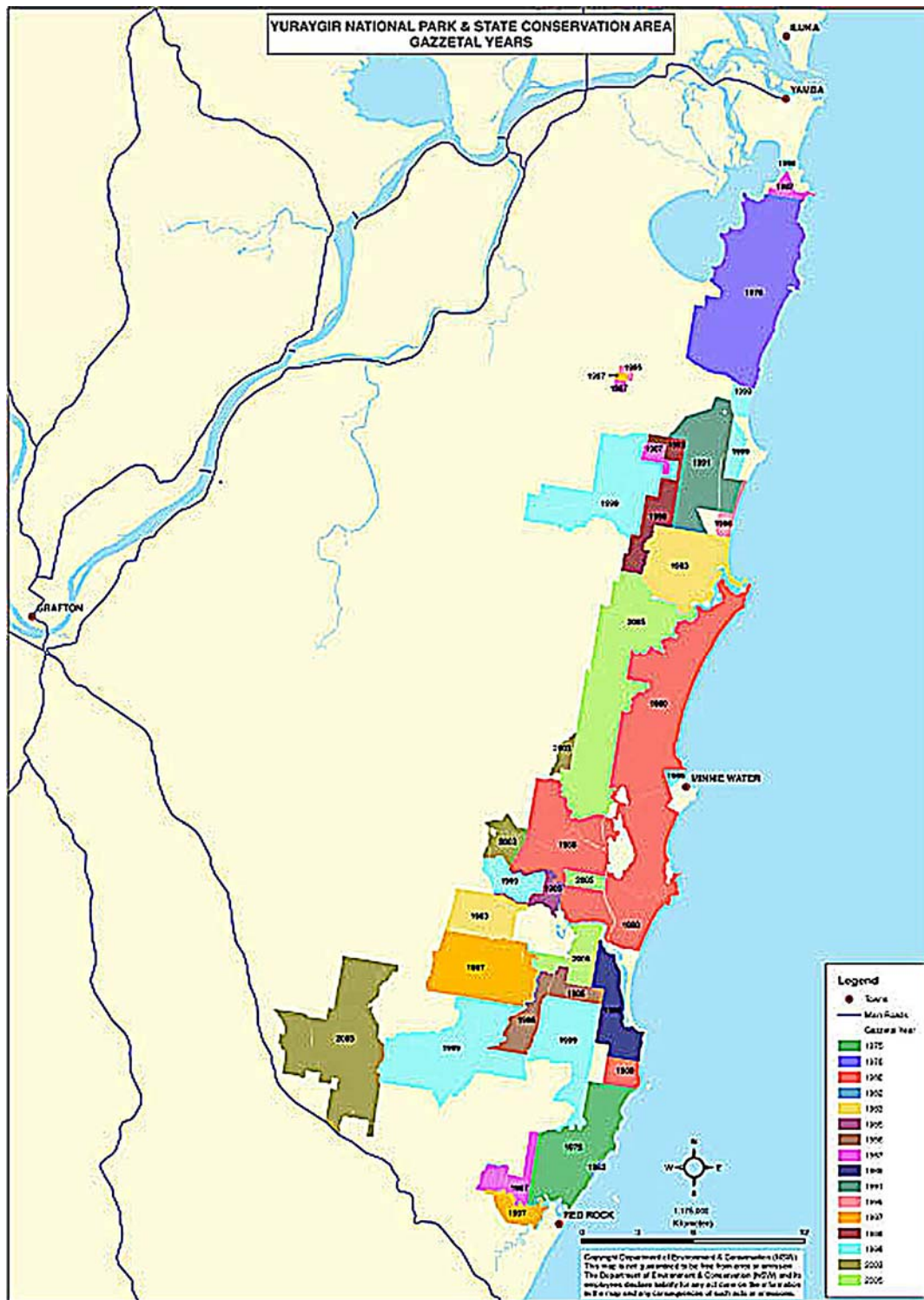
In 1994, the Prestons reluctantly decided to sell their freehold title to portions 14 and 15 in the Parish of Canoulam to the NPWS. They had used the land to winter their cattle and they had been waiting until they had finished logging in the Candole State Forest. Their argument with the NPWS over valuation of the property lay mainly with the low value of the timber on their land that had not been logged. The valuation was eventually increased and they sold to the NPWS in 1997.²³⁸ Gazettal was in 1998. Then land is shown in dark brown on Map 10 on the next page, located on the western side of Max Carson's land.

236 State Planning Authority of NSW internal memorandum to the NPWS 'Coastal Lands Protection Scheme: Shire of Ulmarra' in National Parks and Wildlife Service undated b

237 Carson acquisition files, F123 in National Parks and Wildlife Service undated b

238 Acquisition file F/576 in National Parks and Wildlife Service undated b

Map 10: Gazettal map of Yuraygir National Park



Map showing gazettal years of Yuraygir National Park. Courtesy DEC North Coast Region

The gazettal map shows other acquisitions gazetted in 1999 in the north-west and south-west of the area. This land came to Yuraygir National Park as a result of the Comprehensive Regional Assessments (CRAs) conducted across the eastern NSW forests between 1995 and 2000. The process brought a greater balance of diverse

fauna and flora habitats into the reserve system.²³⁹ Parts of Candole (north) and Newfoundland (south) state forests are now incorporated into Yuraygir National Park. In 2003, a few other pockets of state forest which were no longer deemed commercially viable were included in the estate.

The other gazettals in the early 2000s have continued the acquisition of leasehold land and Crown leases. Only three areas of private 'inholdings' remain within the national park which now stretches almost continuously from Angourie to Red Rock; two in the south and one in the north on the road to the Sandon River. This land was not zoned 8b, and was owned by the Waughs. The Waughs sold two blocks and kept one block for themselves. Adjacent to the Waughs land that was resumed in 1996, shown on the gazettal map as remaining outside the national park, Alec Waugh and his family retain freehold title to 200 acres. They built an exclusive guesthouse on what they have always called 'Toumbaal Plains', which stands out on the heath as one drives to the Sandon River.

In 2003 the guesthouse received the prestigious Wilkinson Award for residential architecture. The judges' words reflected the strong sentiments held by the Waughs in retaining a visual marker of their history in the landscape.

'The Toumbaal House is not so much a 'home' but an idea of a 'camping place' with a temporary sense of occupying space and creating a shelter in an extremely exposed environment. Located on Toumbaal Plains... continuing a family tradition of making camp on the edge of the property near the beach, the house is reminiscent of the old drover's hut that was used for shelter when the weather turned... This house is an experiment in romanticism in its evocation of memory and in its response to its setting. In its occupation of this open plain the shelter represents the taming of the wild, the wind and the fire.'²⁴⁰

4.3 Caring for Country: Aboriginal involvement in park management

4.3.1 Introduction

The management of Aboriginal cultural heritage in national parks has not always included contemporary Aboriginal communities. As late as the 1970s, it was still a generally held that Aboriginal people in NSW had little knowledge of or interest in the Aboriginal cultural heritage of the state. Even after Aboriginal people challenged these assumptions and the meaning of Aboriginal cultural heritage in the NPWS was re-evaluated, cultural heritage management practices remained focused on the technical recording of material remains.²⁴¹

This section of the report briefly outlines some shifts which have occurred in Aboriginal cultural heritage management to develop greater consultation with and empowerment of interested Aboriginal communities in their national parks.

4.3.2 Shifting approaches to Aboriginal heritage

The management of Aboriginal cultural heritage first came under the auspices of the NPWS in 1969 with an amendment to the former *National Parks and Wildlife Act 1967* which aimed to protect Aboriginal 'relics'. The amendments formally established the Aboriginal Relics Advisory Committee whose role was to advise and report to the Director and the Minister on matters relating to conservation, excavation, removal and custody of relics. At the time, Aboriginal people of NSW were not acknowledged in the National Parks and Wildlife Act, represented on the Relics Committee, or understood

239 Resource and Conservation Assessment Council (RACAC) undated

240 Blue Skies undated

241 English A 2002

to have any interest in these 'relics'. The impetus for legislative protection came from a belief that Aboriginal prehistoric objects and sites needed protection from the mainly Anglo-Australian public (collectors) for the benefits of archaeological investigation and their universal value to 'mankind'.²⁴²

It was not until a small band of dedicated people in the NPWS developed the Sites of Significance Survey from 1973 that there was a slow realisation that the Aboriginal population of NSW should be involved in assessing their heritage. Aboriginal demands for custodianship and control of their cultural material increased, leading to policy and structural changes in NPWS management of Aboriginal cultural heritage. In the 1974 amendments to the National Parks and Wildlife Act, a provision for the gazettal of Aboriginal Places was included. This marked a growing awareness of the inadequacy of the Act in protecting cultural heritage, and that to adequately conserve Aboriginal cultural heritage, spiritual places, wild resource places, historic places and pre-contact material remains had to be protected.

However, the pressures of rapid and indiscriminate development which have been discussed in this report in relation to the north coast and establishment of Yuraygir National Park, escalating in the 1980s, have impacted directly on the path taken by the NPWS in protecting Aboriginal cultural heritage. The introduction of the requirement to undertake environmental impact statements (EISs) before initiating any development meant that the archaeological focus of site recording, survey work and impact assessment in a developmental context remained foremost in the NPWS's Aboriginal heritage work.²⁴³

Long-held, anthropological assumptions about Aboriginal people are that they lived in the desert at one with 'nature' and lived in a time warp. This static construction, portraying 'real' Aboriginal people as a homogenous grouping based on 'traditional' cultures, infused the academic, bureaucratic, legal and popular communities. Aboriginal people, however, explain the world through stories embedded in the land. Historian Heather Goodall refers to this as 'the practice of "tradition" as process,' where 'the continuation of the expectation that land would be meaningful' is carried through.

'This understanding of tradition as process is quite different from the frequent definition of 'tradition' as content, as a fixed body of knowledge or a set of unchanging closed narratives, which are both unchanging and separated from the past.'²⁴⁴

Giving greater attention to the ways that Aboriginal people in settled Australia have adapted and sustained their cultural identity has meant shifts in ways in which cultural heritage management is understood and undertaken. In his research with the Garby Elders at Yarrowarra in managing wild resource use places, Tony English has noted that:

'Today we are beginning to acknowledge that Aboriginal people's links with the land and sea have continued to be expressed through story, descent, occupation and use. These developments have important ramifications for cultural heritage management. They prompt us to consider how planning systems might account for the cultural and social values that Aboriginal people continue to associate with the environment.'²⁴⁵

This is reflected in the way in which the Department of Environment and Climate Change (DECC) now conveys its understanding of, and responsibilities for, Aboriginal cultural heritage to the general public in its website information:

242 Kijas J 2005

243 Byrne D et al 2001

244 Goodall H 2000, p. 32

245 English A 2002, p. 2. Also see the new approach to Aboriginal cultural heritage research and management explored in Byrne D and Nugent M 2004.

'Aboriginal people have lived in NSW for more than 40,000 years. There's evidence of this everywhere, in rock art, stone artefacts and other sites across the state. But if you thought Aboriginal heritage was just about rock art, think again. Aboriginal culture is much bigger than this, and it's a living, ongoing thing. It's deeply linked to our entire environment – plants, animals and landscapes. The land and waterways are associated with dreaming stories and cultural learning that is still passed on today. It is this cultural learning that links Aboriginal people with who they are, and where they belong. So to protect Aboriginal heritage, we can't just look after sites in parks, or artefacts in museums. Aboriginal people need to be able to access land, to renew their cultural learning. And they have to be involved and consulted in the conservation of our natural environment.'²⁴⁶

In 2003, the then Department of Environment and Conservation's Cultural Heritage Division noted that managing Aboriginal cultural heritage has again been linked to the work of the Sites of Significance Team in the 1970s and early 1980s:

'The work of the Sites of Significance Survey Team is increasingly relevant today as its work confirms the direction that DEC is taking with the management of Aboriginal cultural heritage. The body of work painstakingly gathered by team members continues to inform priority work around Aboriginal Places, Repatriation and site conservation. It confirms the importance of post contact contemporary places to Aboriginal communities, an area that has often been neglected when a literal interpretation is taken of the relics provision in Part 6 of the National Parks and Wildlife Act. The work of the team emphasises the importance of working closely with Aboriginal communities and gaining their trust in identifying and then managing important places in partnership.'²⁴⁷

4.3.3 Contemporary communities with an attachment to Yuraygir

There are four land councils, a number of local communities and Elders groups associated with Yuraygir National Park. The Local Aboriginal Land Councils (LALCs) with jurisdiction over some parts of the national park comprise the Birrigan–Gargle (northern), Yaegl (north western) Grafton–Ngerrie (southern and central) and Coffs Harbour (far southern portion) LALCs. Traditional custodian groups comprise the Yaegl Elders, Ulgundahi Elders and Wdajri Myral Elders based in the Lower Clarence Valley from Maclean to Yamba, the Garby Elders based at Corindi Beach and the Gumbula Julipi group at Coffs Harbour.

The 2003 plan of management (PoM) acknowledges that many Gumbaingirr and Yaegl Elders still live in the area, speaking their respective languages and retaining knowledge of the national park landscape, its resources, and the locations of places of mythological and spiritual significance. Evidence of past occupation includes open campsites, middens, scarred trees, and quarry sites principally sited along coastal headlands, bays and estuaries. The PoM notes that numerous sites along this section of the north coast have been disturbed or destroyed as a result of the sand mining activities of the 1960s and 1970s.²⁴⁸

Most oral recordings and written documentation of Aboriginal attachment to Yuraygir occur in the southern section of the national park as the result of collaborative projects which have occurred between the Garby Elders of Yarrawarra Aboriginal Corporation based at Corindi Beach and the NPWS. Aboriginal people returned to the Corindi/Red Rock area in the early twentieth century after the disaster and dislocation of the Red Rock massacre, finding in the Corindi Beach area a refuge where they could rebuild community and attachment to the land. Under the auspices of the Yarrawarra Aboriginal Corporation, much collaborative research has been carried out over the

246 Department of Environment and Climate Change website, 'Aboriginal People and Cultural Life' www.nationalparks.nsw.gov.au/npws.nsf/Content/Aboriginal+people+and+cultural+life

247 Department of Environment and Conservation 2004 a

248 National Parks and Wildlife Service 2003a, p. 30

past decade and beyond to produce a rich narrative of contemporary Aboriginal tradition within the landscape.²⁴⁹

Much less contemporary research and recording has occurred with Yaegl people regarding their attachment to other areas of the national park. In the late 1970s, when the Sites of Significance Team suggested the name 'Yuraygir' for the national park, it was widely and mistakenly believed that the ravages of colonisation through dislocation and population decline meant there were very few remaining people who identified themselves as Yaegl. However, as Heather Goodall has noted:

'It has now been conclusively and repeatedly demonstrated that Aboriginal cultural tradition is subject to change and creative reinterpretation, precisely because it has the vitality of any living culture in being able to engage with changing circumstances'.²⁵⁰

Reflecting the broad shifts in understanding of Aboriginal cultural values and attachment, DECC has in recent years encouraged Yaegl and other Aboriginal people to re-establish and form new attachments to the historical and contemporary Yuraygir landscape. An Aboriginal Consultative Committee has been established and consultative processes have been developed to establish working relationships where real input into management can be accomplished.²⁵¹

Whenever major works, especially any works which include ground disturbance, are being planned, the process is to contact the relevant Land Councils and Elders Councils in advance with information about work to be done. Training of Aboriginal cultural heritage officers in each community between Corindi Beach in the south and Yamba in the north has meant that some people are now more equipped to work on-the-ground with DECC staff in a meaningful way. Training includes site identification, mapping and GPS reading, and report writing. The aim is to provide community members with greater scientific knowledge and understanding of issues of importance. In this way, communities can have a genuine input into the management of the national park.²⁵²

Archaeological investigation and oral history research has established that all the camping sites which Anglo-Australian people have frequented from the late nineteenth century in Yuraygir already had a long history of Aboriginal attachment. At Sandon River, for example, the area was heavily used, as seen in the high density of midden sites at the estuary and beyond, and the quarry site at Plover Island.²⁵³ At the Station Creek camping area, a large midden located by the Garby Elders and Yarrawarra community has been radiometrically dated and found to contain material dated to 1650 years BP.²⁵⁴ (BP means 'before present' where the 'present' is taken to be 1950.)

Indigenous consultants have worked with DECC staff to identify more recent histories of Anglo-Australian camping in popular campsites such as Sandon River and Station Creek while implementing management practices which will protect Aboriginal cultural values and material remains at those sites. Across the park, protective measures include using 'floating bollards' and composting toilet complexes to avoid digging into the ground which would potentially disturb sites. At Sandon Camping Area, campsites have been turned into day picnic places to reduce the impact on midden sites, as and cultural information about the quarry site on Plover Island has been provided so people will understand and respect the place.²⁵⁵ As the Yuraygir campsites and national park landscape increase in popularity and visitation, managing the park in

249 See the Yarrawarra Place Stories 2000 and Brown I and Murphy D 2001, which contains material from Yaegl and Gumbaingirr Aboriginal stakeholders

250 Goodall H 2000, p. 32

251 Lisa Appo, Aboriginal Heritage Conservation Officer (Grafton), pers. com.

252 Ibid. Also see the 'management principles specific to Aboriginal heritage places and landscapes' in National Parks and Wildlife Service 2003b, p. 18 and pp. 21–24 in particular

253 Collins J 2002; Byrne D 1986.


254 Brown I and Murphy D 2001.

255 Andrew Lugg, Area Manager, Clarence South Parks & Wildlife Division DECC, pers. com.

culturally appropriate ways with real input from Aboriginal people is an ongoing imperative.



A midden site at Sandon River camping area which has been converted to a day-use picnic area for increased protection. 'Floating bollards' mark boundaries without digging. March 2006. Photo: Johanna Kijas



Plover Quarry interpretation sign at Sandon River camping area. March 2006. Photo: Johanna Kijas.

4.4 Coastal recreation: a case study of Pebbly Beach

4.4.1 Introduction

At Pebbly Beach in the southern section of the national park, camping in large groups is the tradition. And while the fridges, 12-volt lighting systems and four-wheel drive campervans with fold-out beds might be a surprise to the early campers of the pre-park landscape, it is the technology rather than the idea of camping which has changed. People still congregate as they have been doing for generations (for up to 25 years at this particular campground) with family and friends who come from all directions for their weeks together at the beach. Many still camp in the same spot, even with the same fireplace intact year after year.

They swim, fish, go on shell hunts, read, walk for miles, drink, play charades and chat around the communal centre at night, just as campers at Red Rock, Sandon, Brooms Head and other places have been doing from the late nineteenth century. The status of a national park has meant that management issues are not the same today at Pebbly Beach as in the pre-park landscape. However, as more people squash their way into the campground each peak holiday period, questions are raised regarding how not to destroy this loved place. Such questions are not entirely new regarding the holiday coastline of Yuraygir, where up to 600 people could previously be camped on the village foreshores.

In this landscape full of conflicts and compromise over national park management (for example, see section 4.5.3 with regard to the Shelley Beach track closure), Pebbly Beach has been an area of prolonged controversy as different groups have argued about whether to close the campground to vehicles. The 2003 plan of management included a negotiated settlement about Pebbly Beach, where four-wheel drive access was retained, although with greater regulations and closure of beach access to the south.

Pebbly Beach campground is also an example of the effects of population pressure which are impacting on all the campsites in Yuraygir National Park, as other coastal haunts become overcrowded or closed to camping holidays.

4.4.2 The 'rest areas' of Yuraygir

When Yuraygir National Park was established, camping was restricted to designated areas. As noted in section 3.3, many settlers in the study area camped on the village foreshores, but there was also a long tradition of locals informally bush camping along the coastline since the nineteenth century. Camping in the north was concentrated around Shelley Beach and in the south around Station Creek. People had also been camping in a designated campground at Sandon River since the mid-twentieth century and informally since the late nineteenth century.

Gradually through the late 1970s and into the 1980s, the NPWS restricted vehicle-based camping to designated areas in the national park: the Lake Arragan and Red Cliffs complex and Sandon River in the north, Illaroo near Minnie Water and Boorkoom near Diggers Camp in the central section of the park, and Station Creek (known as Lemon Trees by some) and Pebbly Beach in the south.

On the whole, these formal sites were developed in areas which already had a history of visitors. The NPWS also discovered that these locations had already long been used by the traditional owners of the region. Shell middens and other archaeological remains at each beach and river campsite provided clear evidence that these were favoured places occupied by Yaegl and Gumbaingirr people (as discussed in section 4.3.3).

Different campsites offer different experiences and attract different users. The Red Cliffs camping area has the least intense history of camping, and generally accommodates new visitors to the national park rather than groups or individuals with long traditions of attachment. Illaroo has had a lengthy tradition of hosting large family holidays before and after the development of the national park.

As noted in section 3.3.2, the northern side of Sandon River has been a dedicated campsite since the 1950s when it was managed by Maclean Shire Council. It came into Yuraygir National Park in November 1983. Regular campers there tend to be passionate about fishing and identify with the Sandon River rather than with the national park. To many campers, the Sandon River campsite does not even look like a national park with its defined campsites, many signs, developed toilet block facilities, cottages and sheds.

The two Station Creek campsites contain examples of different uses of the national park. Station Creek Camping Area (Lemon Trees) is situated in the angophora and banksia woodland beside Station Creek estuary. This campsite traditionally attracts

people who are interested in bird watching, canoeing and small group activities centered on the natural environment. However, since 2006, field staff have noticed that a few large groups of unruly young people have started camping here, having been forced out of the more regulated Pebbly Beach campsite where a full-time caretaker now lives. Those with four-wheel drive vehicles who are more interested in recreational pursuits such as fishing, surfing and large family activities based on the beach, tend to camp at Pebbly Beach, tucked in behind the low dunes with direct access onto the beach.²⁵⁶

4.4.3 Pebbly Beach campers



Pebbly Beach and the Solitary Islands. May 2006. Photo: Johanna Kijas.



Pebbly Beach, May 2006. Photo: Johanna Kijas.

Numerous studies in Australia and America show that national park visitors are predominantly from English speaking backgrounds, are well-educated, have higher status occupations than the general population and are often not locals. A walking track survey in 1988 indicated that 70% of users lived outside the region.²⁵⁷

National parks are often set within economically marginal areas, which is mainly why they have retained their natural ecosystems and warrant park gazettal. While set within an economically marginal area as outlined in section 1, and attracting most

256 Hattie J and Fitzgerald I 1985; Geolink Environmental Management and Design 2004

257 Buultjens Jeremy and Luckie K 2002; Bateson P and Nyman S 1988

visitors from outside the region, Yuraygir National Park's visitor profiles also indicate that it is the most 'emphatically local' of all the north-eastern NSW national parks.²⁵⁸ The campgrounds of Pebbly Beach and Sandon River, in particular, have retained many local holidaymakers maintaining their traditional camping holidays.

The 2004 visitor survey of the Pebbly Beach and Station Creek camping areas indicated that many campers at Pebbly Beach were regulars, coming from the immediate local area and southern Queensland, and were predominantly from English-speaking backgrounds. Most camp in large parties of family and friends. They are attracted by the site's isolation and the 'low key' camping experience with direct access to the beach and ocean.²⁵⁹

Some tension has developed between NSW locals and Queenslanders as the camping area has grown in popularity in the past decade. In the past few years, some local residents feel aggrieved that Queenslanders, with their earlier school holidays, have taken the best campsites by the time the locals arrive. Others wait until the Queenslanders have gone home, then spend their last week of school holidays at Pebbly Beach.

4.4.4 Telling stories

The 2003 plan of management (PoM) established a compromise between two entrenched and often passionately divergent positions from national park visitors on the recreational use of Pebbly Beach; between those who wished to keep it open to vehicles and those who wished to create a walk-in site.²⁶⁰ The PoM clarified that changes in circumstances, such as unsustainable use which might threaten the natural and cultural values of the area, could possibly still result in closure of the area to vehicles and, if necessary, closure of the campground. On the other hand, it explicitly recognised that in balancing conflicting community expectations, a range of recreational uses needed to be planned for, including regulated four-wheel drive access to certain areas.²⁶¹

Within this setting, Pebbly Beach conjures up some competing images. Within DECC, it has a reputation for being 'pretty wild'. During the 1990s, as the NPWS began to increase its regulation of Pebbly Beach, staff often did not go there after a certain time in the afternoon as the beer-infused, anti-park environment was hardly conducive to their visits. Large groups of young people congregated there at times, partying heavily through the night. One example of the 'yobbo' element is given by a couple of young men who arrived with a pig's head stuck to the front of their Ute and a keg of beer in the back.²⁶² As a result, DECC has installed a full-time caretaker on site. The 2004 visitor survey reported that regular campers were very satisfied with the friendly and safe environment that this action created.²⁶³

The regulars have heard stories about or seen examples of unruly behaviour. However, all of them challenged the perception of Pebbly Beach as 'a wild place', arguing that those incidents were one-off examples of idiots' behaviour. Instead, each stressed the family-related activities which fill their days on the site. The following stories offer some ways in which people relate to the area.

Stewart Blackadder, now 40, has been camping around the Station Creek area since he was about three months old. His parents, Joyce and Frank, cut sleepers with Jonaas Zilinskas at Yellow Cutting through the 1950s (see section 3.2.2) and fished in Station Creek while their children were young. Stewart always knew of Pebbly Beach

258 Buultjens J and Luckie K 2002, p. 27.

259 Department of Environment and Conservation 2004b

260 Hattie J and Fitzgerald I 1985

261 National Parks and Wildlife Service 2003a

262 NPWS staff Pers. com. 13 April; 26 April; 8 May 2006.

263 Department of Environment and Conservation 2004b

as 'the Bay'. However, Don Wall, Yuragygir Field Officer, who has fished at Pebbly Beach since he was about 15, always knew the area as Pebbly Beach.

Stewart and his friends had a permanent camp at Pebbly Beach for about six years. It had big tarps held down by 44-gallon drums to catch the rain water, a few tents, mattresses, an old freezer which could keep ice cold for weeks when closed up, the kero fridge and sofas. Anyone was welcome to use the campsite when they were not there. That was fine because 'everyone knew everyone'. When the national park was first established, few rangers bothered them.

In 1987–88, however, Stewart said the NPWS 'got heavy' and made them pull the camp down. He remembered it was around then as he had just bought his new Toyota Hilux four-wheel drive and they took that out to pull the camp down.²⁶⁴

His wife Ann and her friend Sandy grew up in Red Rock. They started going out to Pebbly Beach when they were 14 or 15. If their boyfriends had been at the camp for a few days, the guys would drive down the beach until they were opposite Red Rock, and they would cross the creek to meet them. Since Sandy returned to the Corindi area, she and her family have camped at Pebbly Beach most holidays.

I asked why the place attracted them. Sandy said that they love being able to camp right down at the beach and not have to struggle through the hot sand hills to get to the beach as you do from Lemon Trees. At the southern end of Pebbly Beach, where they like to camp, the cove is safe for little kids and you can sit at your camp and watch them from there. The camping area faces north-east and is sheltered from the southerlies which blast the coast, although it can get pretty nasty if a north-easterly wind is blowing. People can still light campfires and the kids just love the stars. It is the children's favourite place and every holidays they start saying 'when can we go to Pebbly Beach?'. It is a big enough place for all their family and friends to camp in; anywhere 'between 11 people such as last week', to 20–30 people at other times. But nowadays they go in the off-peak season after the Queenslanders have headed home, as otherwise it is so crowded.²⁶⁵

Sandy and others say Pebbly Beach is a wonderful place for children. They run around all day and are exhausted at night; in the mornings, they swim, surf and play in the sand for hours. In the afternoons, when the wind comes up, parents and children go and play in the creek.

Adults have time to read, surf, fish, dive and sunbathe, untroubled by children. They walk for miles along the beach and go shell collecting. Sandy says she always takes marshmallows for toasting on the campfire at night.²⁶⁶

Ken Teakle and his family are from southern Queensland. They have been going to Pebbly Beach for 25 years. They were introduced to Pebbly Beach by a surfer in Burleigh Heads who gave them directions written on the back of a beer coaster. In those days, it was not a straightforward drive to Pebbly Beach like it is today. There were a few different routes which one took, depending on the weather. When the track was wet, it could take three to four hours to winch vehicles in or out, and on a dry day, it would still take an hour because one had to wind through the trees.

Ken probably comes down four times a year, and there might be six camps in their group depending on who turns up. Their Christmas party camp can be made up of about 15 camps. Last Christmas, there were between 35 and 40 people. There are the six original families who came on the first Christmas plus friends who have come in later years. Nowadays, there are three generations and their ages range from around 58, to young adults and teenagers, all the way through to the one to four year olds.

264 Stewart Blackadder, phone interview 16 May 2006

265 Sandy Murphy, phone interview 15 May 2006

266 Ibid

Ken arrives each year as early as 5 December with one or two other mates to set up the camp. They have the place all to themselves until everyone arrives for Christmas.

Many older Aboriginal people fish at Pebbly Beach and Station Creek but do not camp there overnight, as noted in previous sections. Ian Brown's Elders have said that they do not necessarily want to stop people camping at Pebbly Beach and Station Creek, but want them to respect, and act with great care in, the area, as it is a highly significant place to the traditional owners.²⁶⁷

Ken Teakle considers that Pebbly Beach is a place where ordinary Australians who like to go camping can still follow that tradition; have a stunning array of coastal activities nearby; sit around the campfire at night chatting, and playing charades and monopoly; and, most importantly, be with family and friends in an informal way without hotel rooms and organised games to separate the children from the adults. A friend's ashes are scattered at the north end of the beach; she died of cancer. Ken goes up and has a chat with her. For Ken, Pebbly Beach is now part of his heritage. It is where, he says, his ashes will be scattered.²⁶⁸

Everyone I spoke to claimed a sense of responsibility for the area. For example, everyone including DECC staff noted a clean-up of the camping ground spearheaded by Ann Blackadder, who rallied a number of regular campers to dig out the lantana which was choking the back section of the area. Some said they had helped corduroy the roads at times and each noted their responsibility for clearing up rubbish. While they all have their arguments with DECC, they also feel that Pebbly Beach is now well-managed.²⁶⁹

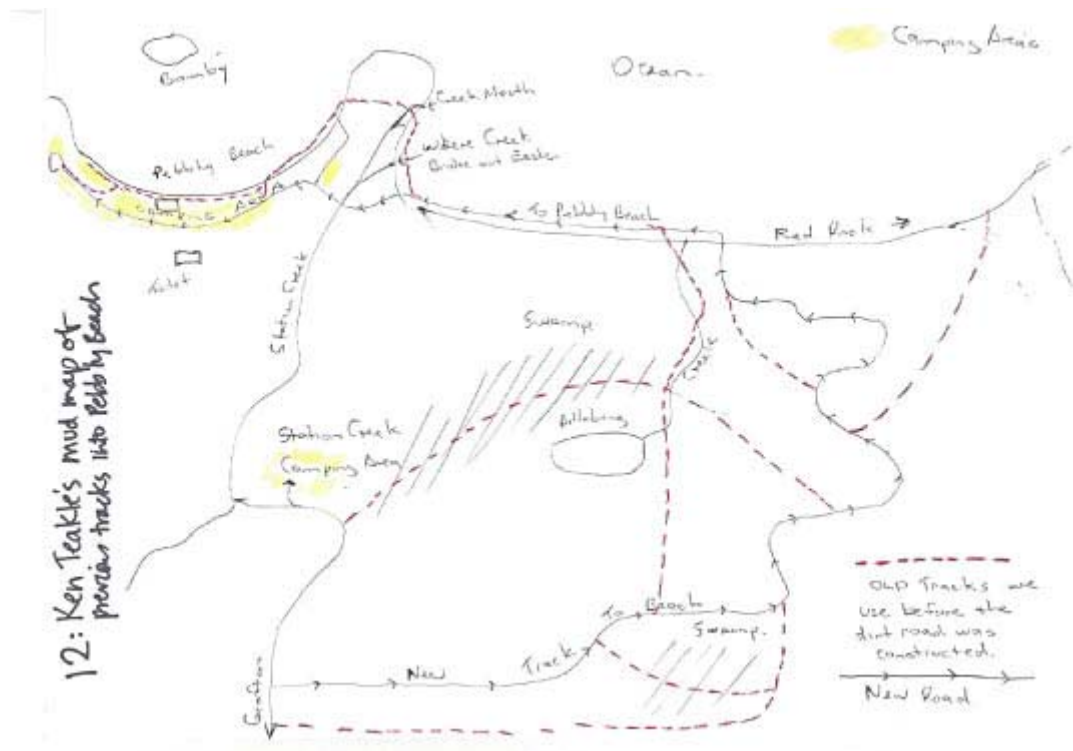
However, one person regrets all the clearing up that has gone on over the years and thinks the area looks too much like a 'park' these days. On the other hand, Ken feels the place looks better now than it used to. Reminiscent of the caretakers of old at Brooms Head, who always prepared the sites ahead of the Christmas crowds, knowing whose site was whose, Ken just has to ring up a couple of days in advance and the caretaker mows their site in readiness. What the place should look like, how people wish to relate to it, and how it should be used will remain an area of contention, as the same place has different meanings for those who care about it.

267 Brown I and Murphy D 2001

268 Ken Teakle, phone interview 15 May 2006

269 Sandy Murphy, phone interview 15 May 2006; Ann Blackadder, phone discussion 15 May 2006; Ken Teakle phone interviews 15 and 18 May 2006; Stewart Blackadder, phone interview 16 May 2006; Dave McCleary, phone interview 17 May 2006

Map 11: Ken Teakle's mud map showing early tracks into Pebbly Beach



Courtesy of Ken Teakle, 2006



Campers at Pebbly Beach, enjoying Christmas lunch at the campsite (1990). From collection of Ken Teakle

4.5 Tackling history and politics: 'hot issues' in park management

4.5.1 Introduction

During the last decades of the twentieth century, there were several confrontations on the north coast about the landscape. While historically the forests had been the subject of most disputes, in the 1980s the beaches and ocean were the focus for local environmental tensions and political agitation. Differences between state and local government interests, and tensions within the diversifying local population, all of which had been simmering since the 1960s, came to the fore in the 1980s (see section 2.2).

The history of the competing philosophies, uses and consequential management practices of NSW's north coast national parks must be seen in this broader context. This section provides a brief overview of central issues which NPWS managers were confronting in the 1980s regarding some competing interests in the national park.

4.5.2 'Hot issues': fire, weeds and access

For some long-time locals in the region who remain bitter about the changes that the national parks system brought to their way of life, some management issues always arise in any discussion about Yuraygir National Park. These revolve around the management of fire, weeds and access; the same issues which concern NPWS managers and supporters.

Reflecting broader state and national tensions, fire management remains a subject of conflict between past and present land managers. The previous graziers, some timber workers and some recreational fishers across the length and breadth of the park practiced a regular fire management regime of patchwork burning. This practice kept the forest understorey grassy and clear for grazing stock and access, maintained the heathlands which provided native grasses for wintering or drought relief of cattle, and kept property safe from uncontrolled fire. These were what Rosemary Waugh-Allcock referred to as the 'ordinary fires: little and often' (see section 3.2.3). The cessation of this regular burning has brought about a shift in the forest undergrowth, increasing what many past land managers refer to as 'mongrel bush' or 'rubbish', and increasing the diversity of native plants on the heathland. The destructive wildfires of the 1990s and early 2000s are blamed by some on the new management regimes.

Fire control strategies are one of the foremost considerations of DECC in managing its national parks. The heathlands of Yuraygir are some of the national park's prime visual and ecological attractions, but are notoriously prone to burning. Scientists believe that control of fire is probably the single most important variable to consider in heathland management, and they are concerned that the frequency of fires on the heathland has been too high. High fire frequencies and some methods of fire suppression can lead to progressive changes in soil nutrient balance, and may also lead to selection against some plant and animal species in favour of others.²⁷⁰

Yuraygir is highly susceptible to fire because of its heath vegetation and other vegetation types, especially in the recent drought years, and fire is also a great concern because of the proximity of the coastal villages to the national park. The worst fires which have raged through Yuraygir 'nearly cooked' the villages of Minnie Water and Sandon in 1994, and Wooloweyah and Angourie in the Wallaby Lane Fire of Christmas 2001. DECC Field Officer Dave McFarlane remembers the 1994 fires as 'ballistic', and some of the worst he has ever fought in the area. In the 2001 fire, 100 firefighters with helicopter support eventually saved both villages without loss of life or property. A third of the park was heavily burnt.

270 Haigh C 1981

At Yuraygir, DECC maintains that arson and other deliberately lit fires are virtually the only cause of fire in the national park. Forty-five fires were deliberately lit over the 1990–91 and 1991–92 seasons, which burnt out almost all of the park, and again in the 2001–02 and 2002–03 seasons. The 2003 plan of management states that ‘the overwhelming priority’ is to reduce arson and only then ‘can a practical, socially responsible and scientifically based fire regime be implemented.’²⁷¹

Malcolm Gill provides a reminder that fire, like the landscape in front of us, is a matter of perception:

‘Whether we see fire as a hazard (putting something or someone at risk of injury or damage) or a tool (a necessary device for achieving a particular end) always depends on what the fire does... A fire’s effect, then, is central to how we view it. The effects we see are diverse but observer-dependent. The fire captain, the beekeeper, the conservationist, the arsonist, the grazier or the ecologist may each have his or her own unique view of what has happened. Each observes the fire with preconceived ideas, particular personal attitudes and varying storehouses of knowledge.’²⁷²

Regarding weeds, DECC managers are left with a legacy of past agricultural and sand mining activities. The furrowing of the land in preparation for cane farming and consequential weed infestation (particularly groundsel bush) in the central section of the national park, plus the exotic pastures of setaria and other grasses planted for cattle in the central and southern sections, are the most obvious examples (see section 3.2.3).²⁷³ Bitou bush, Western Australian wattle and other exotic revegetation plantings remain in the wake of the area’s sand mining history, and are gradually being eradicated. The opinion of DECC’s handling of these issues differs depending on broader perceptions of its involvement in the region.

The interrelated issues of access and recreation have been Yuraygir’s hottest political controversy. During the early 1980s, while preparing the plan of management for every new national park in NSW, the Grafton office presented a series of options for public discussion where they noted that vehicle access and facilities for recreation were ‘two of the more important issues’.²⁷⁴

Quantitative and qualitative analyses were completed on the 1983 submissions. Those results showed two distinct patterns of opinion. Firstly, it was clear that each of the NPWS’s preferred options relating to closure of access tracks, including the blocking of a through-road in the north section of the park, were supported in most submissions. In these submissions, most visitors from outside the area were keen to have off-road vehicles excluded from beaches and their access restricted to campsites that were only accessible on difficult tracks. Local opinion was clearly divided on access, with at least half the respondents arguing that walking should be the only means of access to and through the national park. A substantial minority of local people strongly advocated the maintenance, and in some cases development, of vehicle track access to beaches and remote parts of the coast.²⁷⁵

The 1983 brochure, *Planning Yuraygir National Park*, known within national parks at the time as the ‘buff-coloured paper’, identified the ‘differing community aspirations’ about how Yuraygir National Park should be managed. Some wanted unroaded areas ‘opened up’ with roads constructed to remote headlands, and beaches with camping areas provided. Others wanted to see walking tracks built instead. Many off-road vehicle owners, including vehicle-based recreational fishers, argued that these areas

271 National Parks and Wildlife Service 2003a, p. 27

272 Gill M, ‘Fire: Hazard and Tool’ in HaighC 1981, pp. 50–56

273 On the types of, and ongoing consequences of planting, the exotic semi-tropical pasture from the Lawrence Downs Pastoral Company in the south, see Howard T 1979

274 National Parks and Wildlife Service 1983c

275 Hattie J and Fitzgerald I 1985

should remain unroaded but available for off-road use through maintenance of some current tracks.²⁷⁶

In 1984 consultant AG Davey developed a planning strategy for the 'apparently irreconcilable' differences which had been flagged. In his report, he emphasised the lack of understanding amongst all parties about the escalating growth in four-wheel drive use and increased population pressure over the previous 20 years, and their potential environmental impacts. He stated no-one fully understood the extent of the conflicts to come. Divergent perceptions about the national park at a local and regional level, as against a state or national level, would become increasingly apparent as the national park area became a scarce spatial resource. He concluded that 'whoever wins does so at someone else's expense'.²⁷⁷

4.5.3 The Shelley Beach Track

Controversy over access to Yuraygir's beaches and coastline since the area's gazettal as a national park has been the hottest of all the hot management issues. The central concerns included the history of four-wheel drive access to all but one of Yuraygir's beaches, the 'back track' to Sandon, the tracks to Freshwater and Pebbly Beach and access to the Shelley Beach area.

Peter Morgan was a member of the Clarence Valley Branch of the NPA and the Yuraygir National Park Advisory Committee, which was formed in 1980. Maclean born and bred, Peter was a maths teacher in Grafton when he became heavily involved in pursuing closure of tracks across the national park. He remembers:

'Erosion was very severe at the Shelley Beach end of the Shelley track, and it seemed the most urgent of all the tracks to pull vehicles out of, and also it had an interesting landscape along the coast through which to develop a walking track'.²⁷⁸

As all sides agree, the issue of closing the Shelley Track became fierce and prolonged. As noted in section 3.2.6, the track had been built in 1969 for sand mining access, and it had opened the traditional fishing and camping place of a few locals to the increased population of holidaymakers. The track joined up with another sand mining road from the south, allowing through-access between Brooms Head and Angourie.

Peter found that supporters of the closure would not express their views in their social circles, especially at the pub. He felt that the aggressiveness, anger and loudness of the pro-Shelley Beach track people overwhelmed everyone else. Some years later, one person told Peter that at the time he was as 'cranky as billy-o' when the closure happened, but he now felt it was the best thing that could have occurred. 'But I won't say that when I'm having a beer at the pub.'²⁷⁹

Maclean Shire Council had long opposed state government efforts at coastal planning, and in particular the national park, as noted in section 2.3.3. Along with Ulmarra Council, it had long supported a coast road to open up the area to tourism.

The NPWS closed the Shelley Beach track in 1987. The track was blocked by large bollards which became known as the Friederich Line, named after Bob Friederich, NPWS's Planning Coordinator for the Northern Region and District Manager of the Grafton District, who oversaw the closure of the track.

However, the newly-elected Greiner government then wanted to reopen it. The NPWS had a number of studies done during the next couple of years with some managers suggesting opening it again in the face of local and state political pressure.²⁸⁰ All these studies were challenged by the NPA's Clarence Valley Branch. According to their

276 *ibid*

277 Davey AG 1984, pp. 2-3

278 Peter Morgan, phone interview 15 May 2006

279 Peter Morgan *ibid*

280 Rich E 1990

mandate to protect the environment, they argued strongly against through-access and the increased visitation that this would bring to a fragile environment.

The issue was a dominant one in the local media, with supporters and opponents of re-opening voicing their opinions in the *Grafton Daily Examiner* and radio stations from Grafton to Lismore.²⁸¹ The local member, Ian Causley, and the Minister for the Environment Tim Moore took part in the debate in the media, arguing for the rebuilding of vehicular access to Shelley Beach. Peter Morgan 'did the spadework' when the NPA took the case to the Land and Environment Court. The NPA's case was won in 1992 and the track remained closed. Today, it is hardly visible in the landscape.²⁸²



Aerial photo of the Shelley Track and south to Lake Arragan. Photo by Geoff Biddle: courtesy DECC Northern Regions

Shirley Causley and her husband Gerard retired to Angourie where Gerard's family had been holidaying since the 1940s. Shirley and Gerard bought the block of land where she still lives around 1954, and they brought the family out every school holidays and often on weekends from their cane farm on Harwood Island. When

281 An archive of relevant newspaper clippings is held at the DEC Grafton office

282 Peter Morgan, interview 17 February 2006

Gerard became ill, they decided to retire early so he could spend his time fishing at his favourite haunt at Shelley Beach. Shirley says: 'That's why we came, so Gerard could fish'. He died five years ago. His protracted illness had long before prevented him from walking far. He never forgave the NPWS for blocking his access to his favourite fishing place.²⁸³

Across the road, Sally has lived in Angourie all her 20 years of life and has never heard about the protests when the track was closed. She cannot imagine anyone in their section of the village wanting a track behind their houses; she loves it like it is. She walks the length of Back Beach to surf at One Mans Beach when Angourie Headland is too much of a crush, and her brother drives his new boat around the coast to Shelley Headland to snorkel and fish.²⁸⁴



Looking south to Shelley Headland and Yuraygir National Park. May 2006. Photo: Johanna Kijas.

It took 20 years for Yuraygir's Plan of Management to be completed due to political controversies over access. Conflicting views about what the place should look like were deeply embedded in the complex historical intersections of place, time, politics and people discussed throughout this report.

As at June 2007, some look out across the untracked expanse of heath and coastal views from the northern end of Yuraygir and see a 'locked up' and unproductive landscape. Whether it should have had a road to favourite fishing and camping spots allowing access to people of all ages and health, or a road that would have enabled housing and tourist resorts to flourish, the vista is not necessarily pleasing. For others, it is potentially troubling. The trackless vista anticipates the possibility of closure of Pebbly Beach to vehicles, one of the few places on the settled east coast of Australia which remains open to their four-wheel drives and related leisure activities that they have come to see as being their Australian heritage.

The same place will always provide different views. While some locals still feel the heartache of the closure of the Shelley Track, they now look across the development-free landscape and are relieved that they lost their battle to keep the road open. For others, the same vista holds within it a precious and fragile ecological wonder in an overcrowded world, which needs their protection and vigilance.

283 Shirley Causley, interview 6 May 2006

284 Name changed, pers. com. 7 May 06

Bibliography

Ager W 1919, 'Decentralization will kill Sydney octopus' in *The Voice of the North*, 16 May 1919, p. 8.

Ahoy C and Murphy D 1996, 'A preliminary investigation of Aboriginal values in the north-east forests', report to the NSW National Parks and Wildlife Service .

Aitkin D 1972, *The Country Party in New South Wales*, Australian National University Press: Canberra.

Ashton N 1977, 'Talk to landscape architects, 18/5/77 "On developing a planning strategy for coastal NSW" ' in *The Nigel Ashton papers*, Mitchell Library (Dixon collection) MSS 6004, Box 10, Series 3 B/1–B/8, folder 3/B/4 110.

Bateson P and Nyman S 1988, 'Angourie Walking Track, Northern Yuragyir National Park Visitor Survey, January 1988' internal report, NSW National Parks and Wildlife Service.

Bawden T 1997, *The Bawden Lectures: The first fifty years of settlement on the Clarence: June 1886; July 1886; August 1888*, from the records in the Clarence Historical Society with index and notes by RC Law, 5th edition.

Belshaw J 1978, 'Population distribution and the pattern of seasonal movement in northern NSW' in McByde I ed., *Records of times past: ethnohistorical essays on the culture and ecology of the New England tribes*, Australian Institute for Aboriginal Studies: Canberra.

Best HE 1959, 'The basic requirements of a tourist industry' in Department of Adult Education 1959, *Proceedings of conference 'Planning for tourist development on the north coast' Grafton August 7,8,9 1959*, Clarence Regional Office, Department of Adult Education, University of New England.

Bickford A, Brayshaw H and Proudfoot H 1998, *Thematic forest history and heritage assessment (non-indigenous), UNE/LNE CRA regions*, a report undertaken for the NSW CRA/RFA Steering Committee, project number NA 29/EH.

Biddle B (compiler) 2001, *The Sandon: a remote coastal settlement*, Sandon River Ratepayers Association Inc: Warriewood.

Blackmore and Associates 1993, *European heritage: historical report: Grafton management area EIS supporting document no.4*, State Forests of NSW.

Bligh R 1857, 'Annual report on the state of the Aborigines', courtesy of Goodall H 2005, 'Evans Head land matter', unpublished report.

Blue Skies undated, 'Toumbaal Plains: an exclusive and private coastal wilderness estate', www.blueskies.com.au/beachhouse/default.htm.

Brown, I and Murphy D 2001, *Southern Yuraygir National Park cultural heritage study*, Jalumbo Cultural Heritage Research Unit, Yarrowarra Aboriginal Corporation, Internal National Parks and Wildlife Service report.

Brown M 2004, *Slovenski's monument. Draft cultural heritage management plan and assessment for the National Parks and Wildlife Service*, Southern Cross University, School of Environmental Science and Management.

Brown S and Lucas D 2005, 'Consultant's brief for a land tenure and landscape-scale contextual history for Yuragyir National Park'.

- Bultjens J and Luckie K 2002, *The economic impacts of selected national parks in north-eastern NSW*, report prepared for the NSW National Parks and Wildlife Service, Northern Directorate, Grafton NSW by the CRC for Sustainable Tourism: the School of Tourism and Hospitality Southern Cross University.
- Byrne D, Brayshaw H and Ireland T 2001, *Social significance; a discussion paper*, Research Unit, Cultural Heritage Division: NSW National Parks and Wildlife Service.
- Byrne D 1986, *Aboriginal archeological sites in the Shire of Maclean: a heritage study*, report prepared for the Council of the Shire of Maclean.
- Byrne D and Nugent M 2004, *Mapping attachment: a spatial approach to Aboriginal post-contact heritage*, Department of Environment and Conservation NSW: Sydney.
- Campbell M 1970, 'Our vanishing coast' in Wigham F ed., *Coastal development: papers from a seminar on the future of the Australian coastline*, Department of University Extension, University of New England and the National Trust of Australia (NSW): Grafton, pp. 2–7.
- Cane, S 1988, *The Red Rock mob: Aboriginal relationships with the Red Rock–Corindi area, NSW*, a report to the Grafton Lands Office.
- Chang C 2006, 'Eccentric circus marvel says goodbye to Corindi' in *The Advertiser*, 12 June 2006, p. 1.
- Charles I 1998a, *Shaping the Service: The establishment and early development of the NSW National Parks and Wildlife Service*, a publication produced as a background paper for NPWS 1998, *Visions for the new millennium review*, internal NSW National Parks and Wildlife Service report.
- Charles I 1998b, 'Land acquisition and the north coast parks', unpublished manuscript, NSW National Parks and Wildlife Service.
- Claridge G 1978, *The sandmining handbook: edition 2*, Queensland Conservation Council: North Quay.
- Collins J 2002, 'Aboriginal archaeological investigation of the Sandon River Camping Ground, Yuraygir National Park, Clarence South Area, North Coast Region', unpublished report prepared for NSW National Parks and Wildlife Service, Grafton.
- Collins J 2001, 'Aboriginal archaeological assessment of Illaroo camping area & portion of Wooli Road, Yuraygir National Park, Clarence South Area, North Coast Region', unpublished report prepared for NSW NPWS, Grafton.
- Creamer H 1997, 'NSW Aboriginal sites survey proposed Aboriginal name for Greater Angourie National Park', internal memo, NSW National Parks and Wildlife Service, 21 October 1977.
- Creamer H 1984, *A gift and a dreaming: the New South Wales survey of Aboriginal sacred and significant sites 1973–1983*, NSW National Parks and Wildlife Service, December 1984.
- Curby P 1995, 'Historical context report for joint old growth forests project: assessing disturbance/utilisation history', unpublished report.
- Davey AG 1984, *Yuraygir National Park preliminary planning strategy*, Internal NSW National Parks and Wildlife Service report for the Grafton District Office.
- Davidson H 1992, *Across the bar: The story of the village of Wooli*, Clarence River Historical Society: Grafton.
- Department of Environment and Conservation NSW 2004a, 'Background to the NPWS sites of significance survey team', Department of Environment and Climate Change, Sydney.

- Department of Environment and Conservation NSW 2004b, Report on visitor survey: Pebbly Beach and Station Creek area, internal report, Grafton.
- Department of Environment and Conservation NSW 2003, *North coast regional cultural heritage management strategy (2003–2007)*, report prepared by the Cultural Heritage Division in association with the North Coast Region.
- Diggers Headland Ratepayers & Friends Association Inc 2002, *Newsletter No. 7*.
- Dutton IM, Derrett R, Luckie K, Boyd WE and Knox S (eds) 1994, *Images From the edge!: Landscape and lifestyle choices for the Northern Rivers Region of NSW*, Faculty of Resource Science and Management, Southern Cross University: Lismore.
- Ellis U 1965, *The battle for decentralisation: northern districts lose 48,000 potential citizens in ten years*, New England New State Movement, 1965.
- English A 2002, *The sea and the rock give us a feed: mapping and managing Gumbayngirr wild resource use places*, NSW National Parks and Wildlife Service.
- Fairley A 1978, *A field guide to the national parks of New South Wales*, Rigby.
- Geolink Environmental Management and Design 2004, *Pebbly Beach Precinct Plan Report*.
- GillIM 1981, 'Fire: hazard and tool' in Haigh C, *Heaths in New South Wales. NPWS Parks and Wildlife Journal*, July 1981, pp. 50–56.
- Godwin L and Creamer H 1984, 'Ethnography & archaeology on the north coast of New South Wales' in *Queensland Archaeological Research*, 1: 103–116.
- Goulding Heritage Consulting Pty Ltd 2001, *Cultural places – contested spaces: a study of Aboriginal peoples' historical attachments to landscape. Coffs Harbour Region cultural heritage study*, report prepared in association with the Yarrawarra Aboriginal Corporation and Coffs Harbour & District Local Aboriginal Land Council for NSW National Parks and Wildlife Service (Cultural Heritage Division), Sydney.
- Godbee, L2002, 'Our yesterdays: own piece of paradise' in *Daily Examiner* 4/6/02, p. 10.
- Goodall H 2000, 'Fixing the past: modernity, tradition and memory in rural Australia' in *UTS Review: Localising Modernities*, 6(1):20–40.
- Goodall H 1996, *Invasion to Embassy: land in Aboriginal politics in New South Wales, 1770–1972*, Allen & Unwin: Sydney.
- Government Gazette 1848, *Supplementary description of the runs in the Clarence River District*, 3 June 1848.
- Gumbaynggir Language and Cultural Group 1992, *Gumbaynggir Yuludarra (Gumbaynggir Dreaming) Vol 1: The stories of Uncle Harry Buchanan*, Gumbaynggir Language and Cultural Group: Coffs Harbour.
- Haigh C 1981, *Heaths in New South Wales. NPWS Parks and Wildlife Journal*, July 1981.
- Hall CM 1990, 'From cottage industry to condominium: recreation, tourism and regional development in Northern New South Wales' in Walmsley, DJ (ed), *Change and adjustment in Northern NSW*, Department of Geography and Planning, University of New England: Armidale, pp. 85–100.
- Hannah B 1968a, *Land use of the North Coast of New South Wales*, Research Series in Applied Geography No. 15, September, Department of Geography, University of New England, Armidale.

- Hannah B 1968b, *The landscapes of the North Coast of New South Wales*, Research Series in Applied Geography No. 14, June, Department of Geography, University of New England: Armidale.
- Hannah B 1968c, *The north coast of New South Wales: preservation, conflict and potential*, Research Series in Applied Geography No. 16, September, Department of Geography, University of New England: Armidale.
- Hanson W 1889, *The pastoral possessions of NSW*, Gibbs, Shallard & Co: Sydney.
- Hattie J and Fitzgerald I 1985, *A quantitative and qualitative summary of submissions relating to 'Planning access and recreation in Yuraygir National Park': a document solicited by the NPWS to summarise the submissions relating to the above mentioned discussion paper*, internal NPWS Report, 10 Sep 1985.
- Heron R 1993, *My Aboriginal People and their culture. Aspects of Aboriginal cultural heritage of the Lower Clarence River*, report for the Lower Clarence Aboriginal Youth Service, NSW National Parks and Wildlife Service and the Australian Nature Conservation Agency.
- Heron R 1991, *Aboriginal perspectives: an ethnohistory of six Aboriginal communities in the Clarence Valley*, Bachelor of Letters degree in Prehistory, Australian National University Canberra.
- Honeyman C nee Waugh 1996, 'The Waughs of Taloumbi: by one of them' in Maloney N 'Words of Waugh: A brief history of the Waugh family', unpublished manuscript courtesy of Rosemary Waugh-Allcock.
- Howard T 1979, *Red Rock National Park: restoration of natural vegetation in the Bare Point Region: a report submitted to the NPWS 1979*, internal NSW National Parks and Wildlife Service report, 2/4/1979.
- Hutton D and Connors L 1999, *A history of the Australian environment movement*, Cambridge University Press.
- Jeans DN 1972, *A historical geography of New South Wales to 1901*, Reed Education: Sydney.
- Kass T 1989, *Regional history of the north coast: a discussion paper on recent settlement*, Department of Planning: Grafton.
- Kijas J 2005, *Revival, Renewal & Return: Ray Kelly & the NSW Sites of Significance Survey*, Department of Environment and Conservation (NSW): Hurstville, 2005.
- Kijas J 2004, *Historical report on Evans Head and the Dirrawong Reserve Area for the plan of management for the Dirrawong Reserve*.
- Kijas J 2003, ' "From obscurity into the fierce light of amazing popularity": internal migration on the far north coast' in Helen Wilson (ed), *Belonging in the Rainbow Region*, Southern Cross University Press, Lismore.
- Kijas J 2002, 'A place at the coast: internal migration and the shift to the coastal-countryside' in *Transformations: region, culture, society*, 2.
- Kijas J 2001, *Moving to the coast: contestation over place on the north coast of NSW*, PhD thesis, University of Technology Sydney.
- Kijas J 1999, 'Wilderness' in Michael Williams (ed) *Imaginary homelands: the dubious cartographies of Australian identity*, Journal of Australian Studies, 61, 1999, pp. 143–151.
- LAMN Arts Project Committee 2000, *Look at me now: a community under siege*, LAMN Arts Project Committee, Emerald Beach.

- Land & Water Conservation 1998, 'Draft land assessment of Crown lands in and around Brooms Head'.
- Ledgar J 1998 'Working their grandparents' garden: A history of settlement on Ulgundahi Island 1880–1980' in Kijas J, Ledgar J and Beasley A (eds), *Past lives fresh views: histories of the mid-North Coast of New South Wales*, Coffs Harbour.
- Long A 2005, 'Aboriginal scarred trees in New South Wales: a field manual', Department of Environment and Conservation, Sydney.
- Mackay N 2001, *European settlement in the Clarence District before 1850*, Grafton Family History Centre: Grafton.
- Maclean District Historical Society 2004, *Fishing industry. Lower Clarence River, the early years*, Maclean District Historical Society Inc: Maclean.
- Maclean District Historical Society 1974, *Discovery and settlement of the Lower Clarence*, Clarence Press: Maclean.
- Maloney N 1996, 'Words of Waugh: A Brief History of the Waugh Family', unpublished manuscript courtesy of Rosemary Waugh-Allcock.
- Manson DA 1980, 'Erosion control in Angourie National Park' in *Journal of the Soil Conservation Service of NSW*, 36 (1), January 1980, pp. 23–32.
- McSwan EH 1992, *Maclean: The first fifty years 1862–1912*, Clarence Press: Maclean.
- Mears G and Edwards S 1997, *Paradise is a place*, Random House: Milsons Point.
- Morley IW 1981, *Black sands: a history of the mineral sand mining industry in Eastern Australia*, University of Queensland Press: St Lucia.
- Morris B 1994, 'The Gumbaingirr peoples of Corindi Beach: part two: anthropology study (of Dallas and Morris)', report to NSW Public Works Department.
- Morris B 1989, *Domestication resistance: the Dhan-gadi Aborigines and the Australian State*, Berg, Oxford.
- Moy M 1994, *The cattle industry in the Clarence: the beginnings, the progress and the players in the livestock and related industries in the Clarence Valley*, Mick Moy: Grafton.
- Murphy D and Perkins T 1995, 'Cultural values of old growth forests: identifying and mapping old growth forests in New South Wales', NPWS, State Forests NSW and Resources and Conservation Assessment Council.
- Murphy D 2001, 'Cultural investigations: Pebbly Beach proposed toilet location, Southern Yuraygir National Park', unpublished report to the National Parks and Wildlife Service.
- National Parks and Wildlife Service undated a, 'Red Rock National Park establishment file', File no. 92/M/1502, NPWS acquisition files, Department of Environment and Climate Change NSW.
- National Parks and Wildlife Service undated b, 'Angourie (Extended) National Park file', NPWS Estate Area Details, File no. N0040 Yuraygir, P3225/ M1502, Department of Environment and Climate Change NSW.
- National Parks and Wildlife Service 2003a, *Yuraygir National Park and Yuraygir State Conservation Area: plan of management*.
- National Parks and Wildlife Service 2003b, *North Coast Region cultural heritage management strategy 2003–2007*, prepared by the Cultural Heritage Division in consultation with the North Coast Region, final report.

- National Parks and Wildlife Service 1995, *Understanding old growth forests in Australia: identifying and mapping old growth forests in New South Wales*, draft, NSW National Parks and Wildlife Service, State Forests and Resources and Conservations Assessment Council.
- National Parks and Wildlife Service 1993a, 'Huts study: part A service overview', report to the National Parks and Wildlife Service.
- National Parks and Wildlife Service 1993b, *Yuraygir National Park draft plan of management*.
- National Parks and Wildlife Service 1983a, 'Planning Yuraygir National Park', Discussion Paper draft 5, internal document.
- National Parks and Wildlife Service 1983b, *Planning access and recreation in Yuraygir National Park: a discussion paper*, Grafton.
- National Parks and Wildlife Service 1983c, 'Planning Yuraygir National Park', Discussion Paper, public brochure.
- National Parks and Wildlife Service 1982, 'Yuraygir National Park plan of management preliminary draft no. 1', Grafton.
- National Parks Association of NSW 1972, 'Proposal for Sandon River National Park', internal report for the NSW National Parks and Wildlife Service.
- National Parks Association of NSW 1973, 'Proposal for an enlarged Minnie Water National Park', internal report delivered to the NSW National Parks and Wildlife Service.
- NSW Government 1990, *New South Wales Coast: government policy*.
- NSW Planning and Environment Commission 1975, *Protection of coastal lands in New South Wales: report by the Inter-Departmental Committee*, State Planning Authority.
- Page, E et. al. (eds) 1920, *Australian subdivision: effect on development: the case for Northern New South Wales*, Examiner Printing Works: Glen Innes.
- Parkhouse TWF 1986, 'Paper presented for the 10th Annual State Conference of the Association for Environmental Education, May 1986', Middle Head Rainbow Archive ML MSS5057, add-on 1916 57 (60), Mitchell Library.
- Pearson S 1993, *Archaeological survey of historical sites: Grafton management area EIS supporting document 5*, State Forests of NSW.
- Pettigrew C 1981, 'Much mulling over moors: Interpretation of heath' in Haigh C, *Heaths in New South Wales. NPWS Parks and Wildlife Journal*, July 1981, pp. 65–68.
- Pigram JJ 1990, 'Sustainable development? Resource management problems in northern and western NSW' in Walmsley DJ (ed), *Change and adjustment in northern NSW*, Department of Geography and Planning, University of New England: Armidale, pp. 23–39.
- Piper G 1980, *My one fourteen millionth share*, Temnor Publications: West Ryde.
- Plater history 1996, *The Platers of Taloumbi 1824–1996*, McPhee Print: Grafton.
- Plater J and Committee (compiler) 1990, *Brooms Head revisited: a story of a north coast village: a retrospective view (1842–1990)*, Maclean District Historical Society: Maclean.
- Recher H 1970, 'Do we need more national parks' in Frank Wigham (ed) *Coastal development: papers from a seminar on the future of the Australian coastline*, Department of University Extension, University of New England and the National Trust of Australia (NSW): Grafton, pp. 22–31.

- Resource and Conservation Assessment Council (RACAC) 'Eastern regions – comprehensive regional assessments' www.racac.nsw.gov.au/overview/CRA.shtml.
- Rich E 1990, *Proposed road to Shelley Beach, Yuraygir National Park: archaeological survey for Aboriginal sites*, report prepared for John Allen and Associates Pty Ltd.
- Richards V and Comisari M (compilers) 1976, *Woolgoolga 1872–1976*, Central North Coast Newspaper Co Pty Ltd.
- Robertson L 1970, 'Planning for coastal development and conservation' in Wigham F (ed), *Coastal development: papers from a seminar on the future of the Australian coastline*, Department of University Extension, University of New England and the National Trust of Australia (NSW): Grafton, pp. 41–46.
- Rolls E 1993, 'The north coast story', in his *From forest to sea: Australia's changing environment*, University of Queensland Press, St Lucia, pp. 125–160.
- Ryan J 1964, *The land of the Ulitarra: early records of the Aborigines of the north coast of New South Wales*, University of New England (Mid-North Coast Regional Office), Grafton.
- Saals G 1975, *Investigation, land west of Woolli River, Yuraygir (Greater Angourie) Proposal*, internal NSW National Parks and Wildlife Service report.
- Sabine N 1970, 'An ethnohistory of the Clarence Valley', BA Honours thesis, University of New England, Armidale.
- State Planning Authority (SPA) 1973, *Protection of coastal lands in New South Wales: Proposed by the State Government*, SPA.
- State Planning Authority (SPA) 1965, *Preserving a heritage*.
- Switzer M undated, Angourie research in the 'Angourie file', The Story House, Yamba Historical Society.
- The Daily Examiner* 1978, 'Wide support for coastal city plan', 3/4/1978, p. 2.
- The Daily Examiner* 1998a, 'Gas tests witness' 3/4/1998, pp. 1 and 2.
- The Daily Examiner* 1998b, 'Guinea pigs!: Woolli gas trail "Brown liquid started settling over the soldiers" ', 21/3/1998, pp. 1 and 3.
- Tilbrook J 1998, *Historical research report on World War 2 mustard gas trials conducted at Grafton NSW 9–17 April 1943*.
- University of New England, *Red Rock: camping and exchange, book four*, University of New England Printery: Armidale.
- Walker D and Coutts T 1989, *Me and you: the life story of Della Walker as told to Tina Coutts*, Aboriginal Studies Press: Canberra.
- Walmsley, DJ (ed) 1990, *Change and adjustment in Northern NSW*, Department of Geography and Planning, University of New England: Armidale.
- Weinand HC and Lea DAM 1990, 'The movers and the stayers: changes in population in north-eastern NSW' in Walmsley, D.J. (ed.), *Change and Adjustment in Northern NSW*, Department of Geography and Planning, University of New England: Armidale, 1990, 61-72.
- Wigham F (ed) 1975, *Our vanishing coast: coastal development from now to the year 2000*, Department of Continuing Education, University of New England: Coffs Harbour.
- Wigham, F (ed) 1970, *Coastal development: papers from a seminar on the future of the Australian coastline*, Department of University Extension, University of New England and the National Trust of Australia (NSW): Grafton.

Wilkinson J 2004, *NSW fishing industry: changes and challenges in the twenty-first century*, briefing paper to NSW parliament no 11/04, NSW Parliamentary Library Research Service.

Wilson WCB 1842, *Plan of Parish of Canoulan*, Maclean Historical Society.

Yarrowarra Place Stories 2000, *Red Rock: camping and exchange*, Book four, University of New England printery: Armidale.

Yeates N 1994, *Woolgoolga - the history of a village, mid-north coast New South Wales*, N. Yeates: Coffs Harbour.

Yeates N 1993, *Coffs Harbour Vol 11: 1946 to 1964*, Bananacoast Printers: Coffs Harbour.

Yeates N 1990, *Coffs Harbour, Vol.1: Pre-1880 to 1945*, Coffs Harbour City Council: Coffs Harbour.

Formal interviews

Peter Morgan, 17 February 2006

Roy Bowling, 7 March 2006

Marie Preston, 10 April 2006

Rosemary Waugh-Allcock, 24 April and 6 May 2006

Clarrie Winkler and Shirley Winkler, with John Kennedy, 1 May 2006

Joyce Plater, 1 May 2006

Allen Johnson, 6 May 2006.

Shirley Causley, 6 May 2006

Bill Niland, 25 May 2006

Barbara Knox: taped interview by Gina Hart (Ranger: Southern Yuraygir NP)

Appendix: place names

Introduction

The following names and stories appear on today's maps in the national park. Names and naming are important ways of staking a claim, and reclaiming places, both within Aboriginal and settler cultural heritage. The names that appear here are entirely serendipitous with no rigorous methodology attached. They came up in conversation or are already recorded in local histories. It is recommended that a separate project seek out local names from Aboriginal and settlers in gaining a more closely grained understanding of the landscape.

North to south

Red Cliff (far north section): Until recently many knew Red Cliff as Red Rock.²⁸⁵ For example, Peter Morgan who grew up at Maclean and spent his childhood holidays at Brooms Head only remembers it being called Red Cliff after the national park was gazetted.

Cassons Knob (far north section) The Casson family worked for the Smalls, the previous owners of Taloumbi Station, as stock and domestic workers and remained working for the Waughs when WN Reeve Waugh and John Waugh bought the property in 1888. In addition, members of the Casson family drove the first coaches on Ryan's road from Bellingen to Grafton and Yamba.

Tailem Flat (north section) under Clarence Peak. Today it is spelt 'Tailem' on the map, but Rosemary Waugh-Allcock says this is incorrect and that it should be spelt 'Tailing Flat'. 'Tailing' is a bush term meaning to hold together a mob of cattle. After clearing the dense tea-tree forest in the late nineteenth century, using Sikh labour, Tailing Flat became the holding place for the large mobs of bullocks which Reeve Waugh of Taloumbi Station drove up to the New England Tablelands and down to the Hunter Valley to sell. However it is spelt 'Tailem Flat' in Trevor Plater's recollections of Brooms Head, indicating the possible family origins of the change in spelling. In the 1950s, the Platers would stop there on their way to Brooms Head for their annual six-week camp to collect tea-tree poles for their tents, windbreaks and 'spares'.²⁸⁶

Hannas Camp (north): spelt incorrectly on the new maps as 'Hannahs'. Jack Preston remembers George Hanna. He was a bullock driver who brought the first team over the Coast Range near Wild Dog Falls Road just after the First World War. He hauled the timber to the Shark Creek Wharf to be transported by drogher to Fraser's Mill in Grafton.²⁸⁷

Bosheys Water Hole (north): spelt 'Boshes' on the current maps. Boshey Roberts established a camp there in 1920. It was a good watering spot for his bullocks, and he built a holding yard for them where he would also break them in.²⁸⁸ Plater family history tells of a relative in the early days of settlement said to have been living in Martin Place, Sydney, when he won Boshey's Water Hole in a land ballot. However, when he came to view his land he was so horrified he went home and let the claim

²⁸⁵ Plater J and Committee 1990; Rosemary Waugh-Allcock interview 24 April 2006; Allen Johnson interview 6 May 2006; Peter Morgan interview 17 February 2006.

²⁸⁶ Rosemary Waugh-Allcock interview 24 April 2006; Trevor Plater in Plater J and Committee 1990, p. 69.

²⁸⁷ Plater history 1996; Biddle B (compiler) 2001; Rosemary Waugh-Allcock interview 24 April 2006.

²⁸⁸ Memories of the Prestons in Biddle B (compiler) 2001.

lapse. For Rosemary Waugh-Allcock and her father, out on a muster, the waterhole was always a good place to boil the billy (jam tin) for smoko.²⁸⁹

Platers Flat (north): The Prestons noted that a small bark hut was built on the flat in the 1930s, complete with lemon tree. The Platers were a large family from around Maclean. For those who didn't continue on the cane farm, others worked the forests cutting sleepers, while Joyce Plater's husband became a school teacher.²⁹⁰

Fishers Flat (north/central): another campsite named after the Fisher family.

Testament Flat (north/central): a camp set up at a spot where a bible was found.²⁹¹

Hayleys Flat/Hayleys River (north/central): Hayley was Reeve Waugh's son-in-law. His name was one of many used in 'dummying' – he lived in Britain.²⁹²

Cassons Camp (south): Jack Casson ran the last team in the Newfoundland Forest well into the 1960s. His father set up Casson's Camp.²⁹³

Pumpkin Plot (south): This was one of the early experimental plots for the pine plantation in Barcoongere State Forest. Pumpkins were easy to propagate in the cleared burnt areas around the plantation. The timber workers often led an economically marginal life and any supplement to their diets was welcome. People often planted pumpkin, melon, passionfruit and citrus seeds in the bush.

Lemon Tree (Station Creek campsite). A number of locals from the Corindi area refer to the Station Creek Campsite as Lemon Trees – 'it's always been called that'. It is very common to find bush lemon trees in the bush near stockyards, huts and other regular smoko areas.

Pebbly Beach: Some from Corindi always knew the area as 'The Bay'. Others have always known the area as Pebbly Beach well before the National Park was gazetted.

Sandon landmarks²⁹⁴

Annie Moore Reef: The reef where the *Annie Moore* ran aground on 3 July 1889.

Archie's Hole: A deep fishing hole named after Archie McDonald who lived in a house nearby.

Back Bay: The bay behind 'The Point' and not 'Bat Bay' as indicated on recent maps.

Black Rock: The name given to the area along the river where the coffee-coloured rock is exposed.

Candle Creek: The main arm of the Sandon River, named by Wilson.

Clay Head: The headland adjoining South Beach where exposed clay made access difficult.

Cooper's Island: Named after a fellow called Cooper who was Jack Gallagher's caretaker in the 1910s.

Dexter's Bay: A small gutter near the mouth of the river that was a favourite swimming place for the Dexters, Blackmans and Robertsons. (Named after John Dexter.)

Green Point: A deep hole in the river not far from the Forks (A favourite jewfish hole.)

²⁸⁹ Joyce Plater interview, 1 May 2006; Rosemary Waugh-Allcock interview 24 April 2006.

²⁹⁰ Biddle B (compiler) 2001; Joyce Plater interview, 1 May 2006.

²⁹¹ Memories of the Prestons in Biddle B (compiler) 2001.

²⁹² Rosemary Waugh-Allcock interview, 24 April 2006.

²⁹³ Clarrie Winkler interview, 1 May 2006.

²⁹⁴ Extract from Biddle B 2001, p. 46.

Hatchcover Beach: Arthur Chate is thought to have named this after finding a boat's hatchcover on the beach. (Not 'Hatchcover' as described on maps.)

Hick's Memorial: Bert Gibbs placed this memorial on the headland after his friend drowned trying to swim ashore from their stricken vessel.

Hill 60: The hill between Sandon River and Toumbaal Creek, named after a World War I battleground, sometime in the 1920s.

Jump Up: The ramp in front of Gallaghers's where the track came up from Sandys Flat.

Little Pebbly: The pebbly beach between Little Pebbly and Hatchcover beaches.

Murray's Island: Named after a Mr Murray, an oyster grower in the 1900s.

North Beach: The surf beach between Sandon and Brooms Head.

Pebbly: The pebbly beach between Little Pebbly and Hatchcover beaches.

Plover Island: Named by Wilson in 1841 but appeared on navigational charts in 1838.

Poverty Bay: The shoreline between Back Bay and the Black Rock had several makeshift camps along it during the depression years, thus earning the name 'Poverty Bay'.

Ross' Rock: Named after John Ross. It was his favourite fishing rock.

Sandon Bluffs: The chain of headlands at Sandon.

Sandon River: Named by Wilson in 1841. it is also known as the South Arm or the Coastal Arm.

Sandon Village: The 35 dwellings on the southern bank of the river.

Sandy's Flat: Also known as 'Sandy's Crossing' after Sandy Davis who had a house just near the junction of Toumbaal Creek. The road crossed the sand flats in front of his house but was only accessible at low tide.

South Beach: The surf beach between Sandon and Minnie Water.

The Anchorage: A protected bay behind the current camping area. It is now land but it was a well-known anchorage before 1930.

The Archway: The rock that forms an archway at the end of the first headland.

The Back Track: A four-wheel drive track from Sandon to Minnie Water built in the 1960s.

The Bar: The shallow entrance at the mouth of the river.

The Breakaway: A low-lying narrow strip of land about 150 metres wide, which was often covered by the surf at low tide. Now the area is vegetated and 4–5 metres above sea level.

The Camping Area: The camping ground run by the NPWS on the north side of the river.

The Flats: The grassy flat behind the village where Dr Mulhearn used to land his plane.

The Heath: The low-lying shrubby area between the river and the sand dunes.

The Island: The area of land where the camping area is today.

The Landslide: A sand dune up the river where the river is cutting into it leaving a bit white scar.

The Markers: the blue pegs placed in the river marking the Sanctuary Zone.

The Oaks: The name given to the area around Allen Johnson's house.

The Point: The area where the boats moor and people cross the river.

The Quarry: The area where the early oyster growers got most of their rock.

The Sand Dunes: Sand hills south of the village extending through to Minnie Water.

The Wharf: The jetty on 'The Point'.

Toumbaal Creek: The northern arm of the Sandon River named by Wilson, 1841.

Trig Station: Trig Station on the main headland overlooking Pebbly Beach.

Yabbie Spit: Sand flats where fishers are allowed to catch yabbies.