



# LAMTANG NATIONAL PARK

## AND ITS BUFFER ZONE MANAGEMENT PLAN

**THIRD REVISION**  
FY 2077/78 - 2081/82



Government of Nepal  
Ministry of Forests and Environment  
Department of National Parks and Wildlife Conservation  
Lamtang National Park Office  
Dhunche, Rasuwa

**Publisher:**

Lamtang National Park Office, Dhunche, Rasuwa

**Citation:**

LNP 2020. Management Plan of Lamtang National Park and its Buffer Zone (2077/78-2081/82), Lamtang National Park Office, Dhunche, Rasuwa

**Copyright:**

© 2018, LNP - Any reproduction in full or in part of this publication must mention the title and credit to the above mentioned publisher as the copyright holder.

**Cover Photo Credit:**

ArtG./CC

LNP

**Design and Printing:**

Sigma General Offset Press

Sanepa, Lalitpur-2, Nepal

Tel : 01-5554029/5554580

Em@il : sigmapress@gmail.com



Government of Nepal  
Ministry of Forest and Environment  
Department of National Park and Wildlife Conservation



## Foreword

Lamtang National Park is a merging point of Eastern and Western Himalayan Biotic provenance and represents mid Himalayan ecosystem on the globe. It is a vital part of the Sacred Himalaya Landscape which starts from the mid to the eastern Himalayas including Quomolongma Nature Reserve, Sagarmatha National Park, Makalu Barun National Park, Kanchanjunga Conservation Area and northern Protected Areas (PAs) of West Bengal, Sikkim and Bhutan. It is veritable home of ecological and biological diversity. The Park harbors maximum number of rare and threatened plants having narrow endemism. Similarly, it conserves the watershed of Melamchi, Larke, Yangri, Balephi and Trisuli rivers which are highly potential for drinking water supply in Kathmandu valley, hydropower generation and irrigation. The Park is one of the most popular destination for trekking in Nepal.

The Park staffs together with Nepal Army play a vital role in conserving biological diversity, supporting social and economic development of Buffer Zone communities, promoting and enhancing visitor experience and ensuring that biodiversity is conserved and enhanced for future generations. Success of the park relies on close and effective partnership with buffer zone communities. We all see the plan is important and provide a framework for achieving and measuring progress and to understand and share those goals and feel actively involved in making them happen. This plan is an outcome of wider consultations with concerned and varied stakeholders having responsibilities of contribution for the management, protection and wise use of tangible and intangible resources of the park. So, it is not only a plan for park authority, but also a plan for all the stakeholders and many organizations and individuals who have crucial role in managing and caring for this precious and fragile landscape.

This five-year plan has been produced as an outcome of hard work of Management Plan Preparation Team and I would like to acknowledge the support extended by Local bodies, conservation partners, professionals practitioners, BZ communities and service provider.

Finally, I would like to thank all the individuals, organizations and stakeholders who extended their support and cooperation to bring this document to this final stage. At this juncture, I would like to request all the concerned stakeholders in joining hands in translating the vision of this plan into meaningful action.

Dr. Deepak Kumar Kharal  
Director General



Phone ☎ 010-540119, ☎ 010-540219  
Email: lamtangnp2032@gmail.com



Government of Nepal  
Ministry of Forest and Environment  
Department of National Park and Wildlife Conservation  
**Lamtang National Park**  
Dhunche, Rasuwa



## Acknowledgement

I would like to express acknowledgement to all the Government line agencies, experts from all institutions, BZ institutions, civil society and other key stakeholders who contributed towards the preparation of Management Plan in one way or the other.

First and foremost, I would like to express my gratitude to Director General Mr. Gopal Prakash Bhattarai for his continuous guidance and critical review of the plan. Similarly, I am thankful to former Director General, Mr. Man Bahadur Khadka and former Deputy Director General, Mr. Sher Singh Thagunna for their technical support and review of the plan. Thank is also due to Deputy DG, Dr. Ram Chandra Kandel for his support to reviewing and finalization of the plan. With a special mention to former Chief Conservation Officer of LNP, Mr. Uba Raj Regmi, I would like to thank him as he started this plan preparation process as a Team Leader. Similarly, I would like to thank Mr. Shayam Bajimaya, former DG and Protected Area Management Expert for the critical review and feedback to make the plan implementable. Thank also goes to former DG and Protected Area Management Expert, Mr. Fanindra Raj Kharel for initial review of this plan.

A very special gratitude goes to Management Officer, Mr. Narayan Rupakheti, Assistant Management Officers, Mr. Bishnu Pd. Thapaliya and Mr. Santosh Kumar Bhagat for invaluable assistance. I would also like to thank task force team member, Planning Officer Mr. Amir Maharjan, DNPWC experts and Mr. Dipesh Joshi from WWF Nepal, Conservation Partners such as NTNC, ZSL Nepal and WWF Nepal for their valuable comments and cooperation to improve this plan.

I would like to thank all the field respondents for their lively interaction and assistance in a process of preparing this plan. I would like to thank all the members who participated in BZUC's five year plan preparation process. Similarly, I would like to thank BZMC chairperson Mr. Tempa Norbu Tamang and all the BZUC chairperson, who actively participated in the meeting and provided valuable suggestion. Similarly, Mr. Rai Bahadur Rai, from WWF Nepal, deserves special thanks for his support to prepare the plan.

I am indebted to Mr. Saurav Shrestha from Sustainable Development Initiative Centre (SDIC) and therefore would like to express my sincere thanks for his untiring efforts in supporting us in plan preparation which includes field level interaction, write up, analysis, central level interaction and finalizing. I would also like to thank his other team members Mr. Sunom Shrestha, Ms. Nunu Shrestha and Ushma Gyawali for supporting to prepare the plan. A thank is also due to Mr. B.N. Dhakal for preparing maps.

Last but not least, special thanks to all my Colleagues, Assistant Conservation Officers Mr. Shiv Lal Gaire, Mr. Abinash Thapa, Mr. Surya Khadka, Rangers Mr. Ramesh Basnet, Mr. Ajeet Parajuli and Mr. Nitrendra Kumar Singh who supported in plan preparation process till finalization.

Mrs. Sushma Rana  
Chief Conservation Officer





नेपाल सरकार  
वन तथा वातावरण मन्त्रालय  
राष्ट्रिय निकुञ्ज तथा वन्यजन्तु संरक्षण विभाग  
(..... शाखा)

फोन नं. : ४२२०८५०  
४२२०९१२  
४२२७९२६  
फ्याक्स नं. ४२२७६७५



पत्र संख्या :-  
चलानी नं :- २९/३६८

पो. ब. नं. - ८६०  
बबरमहल, काठमाडौं  
Email: info@dnppwc.gov.np  
http://www.dnppwc.gov.np

मिति: २०७७/५/२८

विषय: लामटाङ राष्ट्रिय निकुञ्ज र यसको मध्यवर्ती क्षेत्रको व्यवस्थापन योजना (२०७७/०७८-२०८१/०८२) र सोको प्रारम्भिक वातावरणीय परिक्षण प्रतिवेदन स्वीकृत सम्बन्धमा ।

श्री लामटाङ राष्ट्रिय निकुञ्ज कार्यालय  
धुन्चे, रसुवा

- प्रस्तुत विषयमा तहाँ कार्यालयको मिति २०७६/१०/१६ गतेको टिप्पणीसाथ प्राप्त भएको लामटाङ राष्ट्रिय निकुञ्ज र यसको मध्यवर्ती क्षेत्रको व्यवस्थापन योजना र सोको प्रारम्भिक वातावरणीय परिक्षण प्रतिवेदन अध्ययन गर्दा केहि विषयहरु थप तथा परिमार्जन गर्न सुझावहरु दिइएकोमा सो समेत समावेश गरी तहाँ कार्यालयको च.नं. १२१ मिति २०७७/५/२६ गतेको पत्रसाथ व्यवस्थापन योजना पेश हुन आएको ।
- यसरी पेश हुन आएको व्यवस्थापन योजना नेपाली र अंग्रेजी दुवै भाषामा छपाई गरी सरोकारवालालाई वितरण गर्ने गरी लामटाङ राष्ट्रिय निकुञ्ज र यसको मध्यवर्ती क्षेत्रको पञ्चवर्षीय व्यवस्थापन योजना (२०७७/०७८-२०८१/०८२) र सोको वातावरणीय परिक्षण प्रतिवेदन (IEE) विभागको मिति २०७७/५/२८ को निर्णयानुसार स्वीकृत गरिएको छ । स्वीकृत व्यवस्थापन योजना र सोको प्रारम्भिक वातावरणीय परिक्षण प्रतिवेदन (IEE) कार्यान्वयनको लागि यसै साथ संलग्न राखी पठाइएको व्यहोरा निर्णयानुसार अनुरोध छ ।

२०६६१८१८

नुरेन्द्र अर्याल  
सहायक व्यवस्थापन अधिकृत





# Executive Summary

Lamtang National Park was established by Government of Nepal in Chaitra 09, 2032 (26<sup>th</sup> March, 1976). The Park has an area of 1,710 km<sup>2</sup> and extends over parts of Nuwakot, Rasuwa and Sindhupalchowk Districts. It is the first Himalayan National Park of the country and one of the most popular trekking destinations after Annapurna Conservation Area and Sagarmatha National Park. The Buffer Zone of the Park was declared in Baisakh 14, 2055 (27<sup>th</sup> April 1998) with an area of 418.3 km<sup>2</sup>. Gosaikunda lake which is situated at 4360 m was listed in Ramsar site, wetland of international importance in September 23, 2007. The park lies in pinnacle being the meeting point between Eastern and Western Himalayan Biotic Provenance which embellished with the important ecosystems. The Park harbors maximum number of rare and threatened plants having narrow endemism. Similarly, it conserves the watershed of Melamchi, Larke, Yangri, Balephi and Trisuli rivers which are highly potential for drinking water supply in Kathmandu valley, hydropower generation and irrigation.

It represents a good spectrum of vegetation types and harbours various wildlife including endangered species along the altitude range between 1000 m and 7245 m. There are 1043 plants, 46 mammals, 380 birds, 4 reptiles and 40 species of fishes. Out of them eight species of mammals, viz Red Panda (*Ailurus fulgens*), Musk deer (*Moschus chrysogaster*), Snow leopard (*Panthera uncia*), Assamese monkey (*Macaca assamensis*), Grey wolf (*Canis lupus*), Leopard cat (*Felis bengalensis*), Great Tibetan sheep (*Ovis ammon*) and Clouded leopard (*Pardofelis nebulosa*) are protected under National Parks and Wildlife Conservation Act, 2029.

The pristine quality of nature, rich cultural heritages and life style of Hyolmo offers wonderful tourism attractions in the Park. Langtang valley, Kyanjin valley, Gosaikunda lake, Ganjala ridge, Dorje lakpa ridge, Helambu, Shermathan, Melamchi-ghyang, Tarke-ghyang, Panch pokhari, Aama Yangri peak are the popular tourism sites of the Park.

Major issues of the Park are: harsh climatic and topographic conditions; degraded and deteriorating high altitude lands and unmanaged goths; forest fire during dry and windy season; site-specific tourism and issues regarding equitable tourism benefits; improper management of solid waste during Gosaikunda fair at Gosaikunda area and heavy dependency of local people on Park's forest resources.

The plan emphasizes to improve the habitat by improving the pasture land; controlling the poaching and illegal trade of wildlife body parts; landslide, watershed management intervention and management of eco-tourism. The tourism infrastructures will be developed in Nuwakot and Sindhupalchowk areas and private entrepreneurs will be encouraged to make their investment to attract visitors and contribute in employment and income generation at local level. Above all, BZ communities will be strengthened to implement conservation, community development, skill development and awareness raising in order to solicit participation in biodiversity conservation.

This Management Plan is prepared under the leadership of Chief Conservation Officer following the Protected Area Management Plan Preparation Procedure, 2073. The plan envisions maintaining biodiversity, cultural values, and scenic beauty of the Park's landscape for the benefit of the present and future generations of human being. To achieve this vision, the Park will emphasize on conservation of biological diversity through improvement and management of wildlife habitat involving local communities in participatory manner. The specific objectives of management are:

- To conserve and enhance biodiversity at species, ecosystem and landscape levels by focusing habitats and sites of special importance and giving high priority to nationally protected and globally threatened wildlife species linking with other ecological networks in order to maintain ecological functions and processes,
- Improve and maintain watershed capability of Langtang region by protecting at catchment level in sustainable way to generate electricity, provide drinking water and irrigation to downstream communities,
- To promote adventure, nature, cultural and religious tourism in a sustainable manner and regulate it in such a way that it maintains ecological integrity, cultural heritage and flourishing local economy,
- To enhance community partnership on biodiversity conservation by increasing awareness and improving livelihood of local people,
- To renovate and construct infrastructures those were damaged by earthquake and strengthen institutional capacity through research, capacity building, co-ordination and collaboration.

The plan aims to achieve the above-mentioned objectives through specific interventions in Park protection; Habitat management, Species conservation, Fire control, Encroachment control, Research-monitoring, Capacity building, Climate change adaptation and BZ management. The total budget of the plan is NRs. 981,927,961 (Nine Hundred Eighty One Million Nine Hundred Twenty Seven Thousand Nine Hundred and Sixty One Only) where the administrative and programme budget cost is 23.35% and is 76.65% respectively. The plan gives much weightage to BZ, Park Protection, Research and Study, Tourism

management and Habitat management which is around 37%, 15.62%, 6.64%, 6.61% and 5.07% respectively. With the available trend of budget allocation for the Park and BZ, it fulfills only 57.72% of the total budget required. It is expected that the authority will tap the resources from rural municipalities and conservation partners will join in biodiversity conservation again to fulfill the deficit of 42.28%. With the implementation of the plan it is expected that it will generate seasonal employment of 290688 person days of labour.

# सारांश

वि.सं. २०३२ साल चैत्र ९ गते स्थापना भएको लामटाङ राष्ट्रिय निकुञ्जको क्षेत्रफल १,७१० वर्ग कि.मि. रहेको छ । यो निकुञ्ज रसुवा, नुवाकोट र सिन्धुपाल्चोक गरी ३ जिल्लामा फैलिएको छ । पदयात्राको लागि सगरमाथा राष्ट्रिय निकुञ्ज र अन्नपूर्ण संरक्षण क्षेत्र पछिको प्रख्यात गन्तव्यस्थलको रूपमा रहेको यो निकुञ्ज नेपालको पहिलो हिमाली राष्ट्रिय निकुञ्ज हो । निकुञ्जको सिमाना भित्र रहेको गाँउ वस्ती र वरिपरीको क्षेत्रलाई समेटेर वि.सं २०५५ बैशाख १४ गते घोषणा भएको मध्यवर्ती क्षेत्रको क्षेत्रफल ४१८.३ वर्ग कि.मि रहेको छ । समुद्री सतहवाट ४,३६० मी.को उचाईमा अवस्थित गोसाईकुण्ड ताल सेप्टेम्बर २३, २००७ मा अन्तर्राष्ट्रिय महत्वको रामसार सुचीमा सूचिकृत भएको छ । यो निकुञ्ज पूर्व र पश्चिम हिमालय क्षेत्रको जैविक मिलन विन्दु हो र यसले महत्वपूर्ण हिमालय पारस्थिकीय प्रणालीको संरक्षण गरेको छ । यो निकुञ्जले खतरामा रहेको र लोपोन्मुख वन्यजन्तु र वनस्पतिलाई वासस्थान प्रदान गरेको छ । त्यस्तै यस क्षेत्रले मेलम्ची, लार्के, याङ्ग्री, बलेफी र त्रिशुली नदीहरूको जलाधार क्षेत्रहरूको संरक्षण गरी जलविद्युत उत्पादन, सिँचाई र काठमाण्डौ उपत्यकाको बासिन्दाको लागि खानेपानी उपलब्ध गराएको छ ।

१००० मि. देखि ७,२४५ मि. सम्म फैलिएको यस निकुञ्जलाई जैविक विविधताको भण्डार मानिन्छ । यस निकुञ्जमा १०४३ प्रजातिका वनस्पतिहरू, ४६ स्तनधारी, १८२ चराचुरुडी, ४ सरिसृप, र ४० प्रकारका माछाहरू रहेको छ । जस अन्तर्गत ८ प्रजातिका स्तनधारी वन्यजन्तु (जस्तै: रेड पाण्डा, हिँउ चितुवा, कस्तुरी मृग, ध्वाँसे चितुवा, आसामी रातो बाँदर, ब्वाँसो, लियोपार्ड क्याट र नयन) राष्ट्रिय निकुञ्ज तथा वन्यजन्तु संरक्षण ऐन २०२९ को अनुसूची १ मा समावेश भएको संरक्षित प्रजाति हो ।

यहाँ रहेका धार्मिक, साँस्कृतिक, सामाजिक पहिचानहरूले यस निकुञ्जको गरिमालाई थप उचाई प्रदान गरेको छ । लामटाङ उपत्यका, गोसाईकुण्ड, दोर्जे लाक्पा पास, मेलम्चीघ्याङ, हेलम्बु, पाँच पोखरी, तार्केघ्याङ, ह्योल्मो आमा याङ्ग्री, शेर्माथाङ, घ्याङफेदी, क्यान्जिङ उपत्यका आदि यस निकुञ्जका प्रमुख आकर्षण र अवलोकन गर्ने स्थलहरू हुन् ।

भौगोलिक विकटता, खर्कहरूमा अनियन्त्रित चरिचरन तथा अव्यवस्थित गोठ राख्नु, वन्यजन्तुको चोरी शिकार, वन पैदावारको अवैध ओसारपसार, सुख्खा मौसममा अनियन्त्रित तरिकाले आगलागी भइरहनु, जनैपूर्णिमा र दशहरा मेलाको समयमा गोसाईकुण्डमा अव्यवस्थित तरिकाले फोहोरमैला थुप्रनु, अवैध जडिवुटीको संकलन यस निकुञ्जको समस्याका रूपमा रहेका छन् ।

यस व्यवस्थापन योजनाले निकुञ्जको सुरक्षा, प्रजाति संरक्षण, वासस्थान व्यवस्थापन, वन्यजन्तुको स्वास्थ्यको हेरचाह, आगलागी नियन्त्रण, अतिक्रमण नियन्त्रण, अध्ययन अनुसन्धान, पर्या-पर्यटन विकास र प्रवर्द्धन, जलवायु परिवर्तन अनुकूलन र मध्यवर्ती क्षेत्रमा गरिने विभिन्न कार्यहरू गरी योजनाले लिएको उद्देश्य प्राप्त गर्ने सोच लिएको छ । साथै रेड पाण्डा, कस्तुरी मृग, हिँउ चितुवा, सालक जस्ता लोपोन्मुख प्रजातिहरूको संरक्षणको लागि छुट्टै कार्यहरू पनि प्रस्ताव गरेको छ । १८१,९२७,९६१

व्यवस्थापन योजनाले परिलक्षित गरेका कार्यहरू कार्यान्वयन गर्न रुपैया ९८१,९२७,९६१ (रुपैया अन्तानब्बे करोड उन्नईस लाख सत्ताईस हजार नौ सय एकसठी) लाग्ने प्रस्ताव गरेको छ । यस योजनाले प्रशासनिक र कार्यक्रम तर्फ क्रमशः २३.३५% र ७६.६५% प्रस्ताव गरेको छ । यस योजनाले मध्यवर्ती क्षेत्र, निकुञ्ज सुरक्षा, अध्ययन अनुसन्धान, पर्यापर्यटन र वासस्थान व्यवस्थापनमा क्रमशः ३७%, १५.६२%, ६.६४%, र ६.६१% र ५.०७% बजेट प्रस्ताव गरेको छ । हाल साल बसाली रूपमा नेपाल सरकार र संरक्षण साभेदारहरूबाट यस निकुञ्जको लागि प्राप्त हुने गरेको बजेट योजनाले प्रस्ताव गरेको कुल बजेटको ५७.७२% मात्र हुन आँउछ । तसर्थ, बाकी ४२.२८% रकम संरक्षण साभेदार, स्थानीय निकाय, सरोकारवाला वा अन्य निकायबाट पूर्ति गर्नु पर्ने देखिन्छ । यस व्यवस्थापन योजनामा प्रस्ताव गरिएका सम्पूर्ण कार्यक्रमहरू कार्यान्वयन हुन सकेमा योजना अवधिभर २ ९०६८८ (दुई लाख नब्बे हजार छ सय अठासी) श्रमदिन स्थानीयस्तरमा रोजगारी सृजना हुने देखिन्छ ।

# Acronyms

ACA	Annapurna Conservation Area
APR	Annual Progress Report
BZ	Buffer Zone
BCF	Buffer Community Forest
BZMC	Buffer Zone Management Committee
BZUC	Buffer Zone User Committee
BZUG	Buffer Zone User Group
CBAPU	Community Based Anti-Poaching Unit
CCO	Chief Conservation Officer
CCTV	Close Circuit Television
CHAL	Chitwan-Annapurna Landscape
CIB	Central Investigation Bureau
DAO	District Administration Office
DFO	Divisional Forest Office
DHR	Dhorpatan Hunting Reserve
DHM	Department of Hydrology and Meteorology
DIMS	Disaster Information Management System
DNPWC	Department of National Parks and Wildlife Conservation
DUHE	Durham University Himalayan Expedition
EIA	Environment Impact Assessment
FAO	Food and Agriculture Organization
FY	Fiscal Year
GCA	Gaurishankar Conservation Area
GESI	Gender Equality and Social Inclusion
GIS	Geographic Information System
GSLEP	Global Snow Leopard & Ecosystem Protection Program
GoN	Government of Nepal
GPS	Global Positioning System

HH	Household
HRD	Human Resource Development
IEC	Information Education and Communication
IG	Income Generation
IUCN	International Union for Conservation of Nature
KCA	Kanchenjunga Conservation Area
KL	Kanchenjunga Landscape
KSL	Kailash Sacred Landscape
LNP	Lamtang National Park
LSO	Livestock Service Office
MBNP	Makalu Barun National Park
MoFE	Ministry of Forests and Environment
NGOs	Non-Governmental Organizations
NPWC	National Parks and Wildlife Conservation
NTFP	Non Timber Forest Product
PA	Protected Area
PDNA	Post Disaster Need Assessment
PRA	Participatory Rural Appraisal
RNP	Rara National Park
SNP	Sagarmatha National Park
SNNP	Shivapuri Nagarjun National Park
SHL	Sacred Himalayan Landscape
ToT	Training of Trainers
UNDP	United Nations Development Programme
VDCs	Village Development Committee
VIC	Visitor Information Center
WCCB	Wildlife Crime Control Bureau

# Table of Contents

<i>Foreword</i> -----	v
<i>Acknowledgement</i> -----	vii
<i>Executive Summary</i> -----	ix
<i>Acronyms</i> -----	xii

## **Part A - The Existing Situation**

<b>Chapter I: Introduction of the Protected Area</b> -----	<b>2</b>
1.1 Name, Location, Constitution and Extent-----	2
1.1.1 Name-----	2
1.1.2 Location-----	2
1.1.3 Constitution and Extent-----	2
1.2 Access-----	3
1.3 Statement of Significance-----	3
<b>Chapter II: Background Information and Attributes</b> -----	<b>5</b>
2.1 Boundaries-----	5
2.1.1 Legal-----	5
2.1.2 Legislations-----	5
2.1.2.1 National Parks and Wildlife Conservation Act, 2029-----	5
2.1.2.2 Himalayan National Park Regulations, 2036-----	5
2.1.2.3 Buffer Zone Management Regulation, 2052-----	5
2.1.2.4 International Trade in Endangered Wildlife and Plant Control Act, 2073-----	5
2.1.3 Ecological-----	5
2.2 Geology and Soil-----	6
2.3 Topography and Drainage-----	7
2.4 Climate-----	7
2.4.1 Rainfall-----	7
2.4.2 Temperature-----	8
2.5 Biodiversity Status-----	9
2.5.1 Floral Diversity-----	9
2.5.2 Faunal Diversity-----	11
2.5.2.1 Mammals-----	11
2.5.2.2 Birds-----	12
2.5.2.3 Reptiles and amphibians-----	12
2.5.2.4 Fish-----	12
<b>Chapter III: Past and Present Management Practices</b> -----	<b>13</b>
3.1 Conservation History-----	13
3.2 Protection of the Park-----	14
3.3 Habitat Management-----	14
3.4 Anti-poaching and Intelligence Gathering-----	15
3.5 Tourism and Interpretation-----	15
3.6 Research and Monitoring-----	15
3.7 Human-Wildlife Conflict-----	15
3.8 Projects in the Park-----	16
3.8.1 Hydro-electric projects in and around the Park-----	16
3.8.2 Galchhi - Syaphrubesi Road Upgrading Project-----	17

3.8.3	Syaphrubesi –Rasuwagadi Road Project	17
3.8.4	Melamchi Drinking Water Supply Project	17
3.8.5	Himalayan Spring Water Company	17
3.8.6	Chandanbari and Kyanjin Cheese Factories	17
3.9	Administration and Organization	17
3.10	Review of Preceding Management Plan and Achievements	18
3.11	Strength Weakness Opportunity Threat (SWOT) Analysis	19
3.13.1	Strengths	19
3.13.2	Weakness	19
3.13.3	Opportunities	19
3.13.4	Threats	20

## Part B- The Proposed Management

### Chapter IV : Vision, Goal and Objectives----- 22

4.1	Vision	22
4.2	Goal	22
4.3	Management Objectives	22
4.4	Major issues and challenges in achieving objectives	22

### Chapter V: Management Strategies----- 24

5.1	Boundaries	24
5.1.1	Legal	24
5.1.2	Administrative	24
5.1.2.2	Staff amenities	24
5.1.3	Ecological	24
5.2	Zonation	24
5.2.1	Core Zone	25
5.2.2	Facility zone	25
5.2.2.1	Grazing zone	25
5.2.2.2	Traditional use zone	25
5.2.2.3	Pilgrimage, trekking and tourism zone	26
5.2.3	Utility Zone	26
5.2.4	Buffer zone	26
5.3	Theme Plans	26
5.3.1	Park Protection	26
5.3.1.1	Context	26
5.3.1.2	Issues	27
5.3.1.3	Strategies	28
5.3.1.4	Activities	28
5.3.2	Habitat Management	28
5.3.2.1	Context	28
5.3.2.2	Issues	29
5.3.2.3	Strategies	29
5.3.2.4	Activities	29
5.3.3	Forest fire control	30
5.3.3.1	Context	30
5.3.3.2	Issues	30
5.3.3.3	Strategies	30
5.3.3.4	Activities	30
5.3.4	Wildlife health management	31
5.3.4.1	Context	31
5.3.4.2	Issues	31

5.3.4.3	Strategies	31
5.3.4.4	Activities	31
5.3.5	Encroachment control	32
5.3.5.1	Context	32
5.3.5.2	Issues	32
5.3.5.3	Strategies	32
5.3.5.4	Activities	32
<b>Chapter VI: Research, Monitoring and Capacity Building</b>		<b>33</b>
6.1	Research	33
6.1.1	Research priorities	33
6.2	Monitoring	34
6.2.1	Monitoring and management information system	34
6.3	Capacity Building	35
6.3.1	Training	35
<b>Chapter VII: Species Conservation Special Programme</b>		<b>37</b>
7.1	Red panda	37
7.1.1	Status	37
7.1.2	Significance	37
7.1.3	Conservation efforts	37
7.1.4	Issues	38
7.1.5	Strategies	39
7.1.6	Activities	39
7.2	Snow leopard	39
7.2.1	Status	39
7.2.2	Significance	40
7.2.3	Conservation efforts	40
7.2.4	Issues	41
7.2.5	Strategies	41
7.2.6	Activities	41
7.3	Musk deer	42
7.3.1	Status	42
7.3.2	Significance	42
7.3.3	Conservation efforts	42
7.3.4	Issues	43
7.3.5	Strategies	43
7.3.6	Activities	43
7.4	Pangolin	43
7.4.1	Status	43
7.4.2	Significance	44
7.4.3	Conservation efforts	44
7.4.4	Issues	44
7.4.5	Strategies	44
7.4.6	Activities	45
<b>Chapter VIII: Tourism and Interpretation</b>		<b>46</b>
8.1	Background	46
8.1.1	Tourism Scenario	46
8.1.2	Interpretation Facilities	48
8.1.3	Issues	48
8.2	Tourism Management	48
8.2.1	Institutional Setup	48

8.2.2	Tourism product diversification	48
8.2.3	Nature interpretation	48
8.2.4	Strategies	48
8.2.5	Activities	49
<b>Chapter IX: Special Programme</b>		<b>50</b>
9.1	Lamtang Larix conservation zone	50
9.1.1	Issues	50
9.1.2	Strategies	50
9.1.3	Activities	50
9.2	Juniper conservation zone	50
9.2.1	Issues	50
9.2.2	Strategies	50
9.2.3	Activities	50
9.3	Bandare tropical vegetation conservation zone	50
9.3.1	Issues	51
9.3.2	Strategies	51
9.3.3	Activities	51
9.4	Upper Larke Khola wilderness area (new proposed zone)	51
9.4.1	Issues	51
9.4.2	Strategies	51
9.4.3	Activities	51
9.5	Upper Yangri khola wilderness area (new proposed zone)	51
9.5.1	Issues	51
9.5.2	Strategies	52
9.5.3	Activities	52
9.6	Special Natural, Religious and Historical site	52
9.6.1	Gosaikunda special religious and Ramsar site	52
9.6.1.1	Issues	52
9.6.1.2	Strategies	52
9.6.1.3	Activities	53
9.6.2	Rasuwagadi special historical site	53
9.6.2.1	Issues	53
9.6.2.2	Strategies	53
9.6.2.3	Activities	53
9.7	Other programme	54
9.7.1	Climate Change Mitigation and Adaptation	54
9.7.1.1	Context	54
9.7.1.3	Strategies	54
9.7.1.4	Activities	54
9.7.2	Disaster risk reduction due to earthquake and landslide	55
9.7.2.1	Context	55
9.7.2.2	Issues	55
9.7.2.3	Strategies	55
9.7.2.4	Activities	55
9.8.3	Solid waste management in Langtang region	56
9.8.3.1	Context	56
9.8.3.2	Issues	56
9.8.3.3	Strategies	56
9.8.3.4	Activities	57



<b>Chapter X: Buffer zone Management</b>	<b>58</b>
10.1 Introduction	58
10.1.1 Background	58
10.1.2 Objectives	59
10.1.3 Issues related to BZ management	59
10.2 Past and Present Management Practices	60
10.2.1 Forest management	60
10.2.2 Agro-pastoralism	61
10.2.3 Other Land use	61
10.3 Management Strategies	61
10.3.1 Zonation	61
10.3.1.1 Conservation Zone	61
10.3.1.2 Sustainable Use Zone	61
10.3.1.3 Intensive Use Zone	62
10.3.2 Community Development	62
10.3.3 Biodiversity Conservation	62
10.3.4 Tourism promotion	62
10.3.5 Functional co-ordination	62
10.3.6 Capacity building	62
10.3.7 Human-Wildlife Conflict minimization	62
10.3.8 Income generation and skill development	62
10.3.9 Conservation Education	62
10.3.10 Traditional use of forest products and consensus	62
10.4 Activities	63
<b>Chapter XI: Activity, Budget and Logical Framework</b>	<b>65</b>
11.1 Activity and Budget Logical Framework Analysis	65
11.2 Logical Framework Analysis	66
11.3 Gender Equity and Social Inclusion	78
11.4 Implementation and Mainstreaming Strategy	78
<b>References</b>	<b>79</b>
<b>List of Annexes</b>	<b>81</b>
Annex I: List of Flora in LNP	82
Annex II: Checklist of mammals in Lamtang National Park	106
Annex III: List of birds	108
Annex IV: Checklist of Reptiles and Amphibians in LNP	118
Annex V: Detail activities and budget of Management Plan	119
Annex VI: Boundary of NP and BZ	204
Annex VII: Organizational structure of LNP	207
Annex VIII: Park and Security Posts of LNP	207
Annex IX: Tourist entered in LNP from 035/036 to 075/076 (1979-2019)	208
Annex X: Affiliation of BZUCs in the current federal structure	208
Annex XI: Participants of the meeting	209
Annex XII: Management Plan Preparation Team	212
Annex XIII: Reviewer of the Management Plan	212

## List of Figures

Figure 1: Location map of LNP and its Buffer Zone-----	3
Figure 2: Rainfall data from 1987 to 2010 recorded at Langtang river (Source: DHM)-----	8
Figure 3: Rainfall pattern in different months of year 2010 (Source: DHM)-----	8
Figure 4: Mean average temperature and maximum and minimum temperature (Source: DHM)-----	9
Figure 5: Temperature in different months of 2010 (Source: DHM)-----	9
Figure 6: Land cover with vegetation of LNP -----	10
Figure 7: Post location in LNP -----	26
Figure 8: Major landslides in the Park and BZ-----	27
Figure 9: Red Panda Conservation zone -----	38
Figure 10: Snow leopard Conservation Zone in LNP -----	40
Figure 11: Trekking routes and major hotels in LNP-----	47
Figure 12: Trend of visitors in LNP -----	47
Figure 13: Land cover of LNP and BZ-----	61

## List of Tables

Table 1: LNP at a glance -----	2
Table 2: No of Leased hotels in LNP-----	47
Table 3: Activity heading and budget of five year LNP and its BZ -----	65
Table 4: Cost of the plan and available budget for LNP (NRs. In thousand) -----	66
Table 5: Log frame of LNP -----	66

## Process of management plan preparation

The management plan of Lamtang National Park and its Buffer Zone (BZ) is prepared following the template of Protected Area Management Plan Preparation Procedure, 2073. In due course, participatory approach was adopted in preparing the third version of management plan (2077/78-2081/82). Nepal biodiversity Strategy and Action Plan (2014-2020) was the guiding document from conceptualizing Vision and Goal of the plan; devise strategy and plan activities. In the process, following steps were followed: i) reviewed published literatures, documents, annual reports, project reports, previous management plan; ii) consultation meeting with Park staffs, Nepal Army; iii) discussed with tourism operators; iv) shared the draft plan including logical framework with Park staffs; v) Carried out planning meeting and discussion with all Buffer Zone User Committees (BZUC); vi) Organized sharing of draft plan with Buffer Zone Management Committee (BZMC) members including relevant stakeholders for their comments and input; vii) Conducted sharing of draft plan at central level with Department of National Parks and Wildlife Conservation (DNPWC) staffs, representatives of Ministry of Forests and Environment (MoFE) and experts from conservation partners for feedbacks and input; viii) Finalized refined draft accommodating all the comments and feedback; ix) Forwarded the refined draft plan to external reviewers to obtain comments and suggestion; x) incorporated comments and feedbacks from external reviewer and submitted to DNPWC for final comments and suggestion; and xi) finalized the plan and submitted for approval.



# PART A

## The Existing Situation



# Chapter I

## Introduction of the Protected Area

### 1.1 Name, Location, Constitution and Extent

#### 1.1.1 Name

Lamtang National Park and its Buffer Zone

#### 1.1.2 Location

Lamtang National Park (LNP) is one of the nearest Himalayan National Park from the capital city Kathmandu (Figure 1). The geographical location of the Park is approximately between 85° 15' to 86° E and 28° to 28° 20' N.

#### 1.1.3 Constitution and Extent

LNP is situated in the central Himalayan region of Nepal in Province 3 and was gazetted on 9 Chaitra 2032 (26 March, 1976). The Park has an area of 1,710 km<sup>2</sup> and extends over parts of Nuwakot (4.28%), Rasuwa (56.62%) and Sindhupalchowk (39.10%) districts, the southern mountainous terrain of the Nepal-China (Tibet) border. The BZ of the Park was declared in Baisakh 14, 2055 (27th April 1998) including the settlements inside the Park and mutual impact zone around the Park with an area of 418.3 Km<sup>2</sup>.

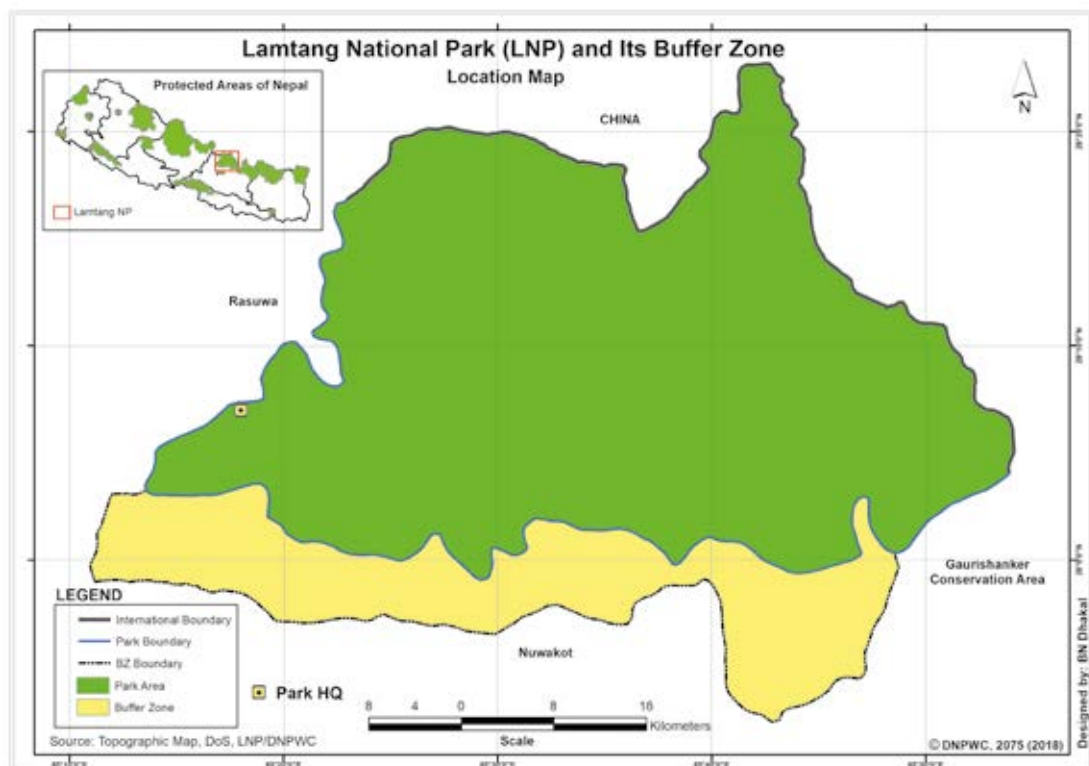


Figure 1: Location map of LNP and its Buffer Zone



**Table 1: LNP at a glance**

1927	Dhowj and Sharma conducted botanical survey in the temperate and alpine region of Rasuwa district
1949	Major H.W. Tilman carried out first expedition to the Langtang Valley
1966	Sayers and Schilling (1969) participated in a Government of Nepal (GoN) botanical survey of the Langtang Valley
1969	Cougley commissioned by GoN/ Food and Agriculture Organization (FAO) supported by United Nations Development Programme (UNDP) conducted survey and proposed an 'Himalayan National Park' including upper Langtang Valley and the area surrounding the sacred Gosaikunda lake
1970	Dairy Development Corporation established cheese factory in Chandanbari
1972	Stainton carried out vegetation survey of Langtang area
1973-74	Mr. J.L. Fox, U.S. Peace Corps Volunteer, produced ecological data of proposed Park
1974	Dobremez and Tokyo University conducted vegetation survey
	Preliminary Development Plan for LNP was produced by Mr. J.H. Blower (FAO Wildlife Management Advisor)
	Mr. M. Bolton, FAO, Wildlife Ecologist visited Langtang and realized that the preparation of a management plan required socio-economic survey of the area
1976	On March 26, GoN declared LNP with an area of 1710 Km <sup>2</sup> representing Himalayan ecosystem
	After the Park establishment, University of Durham undertook detailed survey of the area with a multidisciplinary team comprising Physical Geographers, Mammologists, Tourism Experts, Anthropologists and Aquatic Biologists to support Park in preparing the first management plan of LNP
1977	University of Durham supported GoN to prepare the first management plan for LNP (1977-1982) with compendia of scientific and baseline information
1982	LNP initiated a programme to delineate distinguished core areas for Red panda and prescribed special management attention
1998	On April 27, BZ of the LNP was gazetted with an area of 418.3 Km <sup>2</sup>
2001	GoN/MoLD/UNDP implemented Tourism for Poverty Reduction Programme (2001-2007) in LNP and its BZ
	LNP prepared First management plan for the BZ
2004	Tourism management plan of LNP (2004-2008) prepared with the support of DDC/TRPAP
2007	Gosaikunda lake was listed in Ramsar site, wetlands of international importance
	Sacred Himalayan Landscape (SHL) project (2007-2017) launched in LNP and its BZ with the support of WWF Nepal
	Site management plan of Gosaikunda prepared
2010	Red panda conservation action plan for LNP and its BZ (2010-2014)
2012	Second management plan of LNP and its BZ (2013-2017)
2015	Disastrous earthquake took place taking life of many people and damaging most of the houses in Rasuwa, Sindhupalchowk and Nuwakot districts
2016	Update of Site management plan of Gosaikunda lake (2073 BS-2077 BS)

## 1.2 Access

The Park headquarters, Dhunche, and western sector can be reached by vehicle from Kathmandu via Pasang Lamu Marga (Kathmandu-Trisuli-Syaprubesi road) in about six hours. The eastern sector of the Park, Timbu Sector, can be approached by one and half days walk from Sundarjal or four hours drive from Kathmandu to Helambu through Melamchi Pul Bazaar. Helicopter service is also available for tourists flying at Shermathan, Dhunche, Ghodabela and Kyanjin of the Park.

## 1.3 Statement of Significance

The government decision to constitute LNP and its BZ was extremely important because:

- I. It is the area of convergence of Eastern (that extends from Arunachal Pradesh, Bhutan, Sikkim towards Nepal) and Western Himalayan Biotic Provenance (that extends from Jamu and Kashmir, Ladak, Himanchal Pradesh, Uttarakhand of India towards Nepal). It represents the central Himalayan ecosystem on the globe;

- II. LNP is an 'outdoor laboratory' with unique assemblage of rare and threatened species having narrow endemism. The endangered mammalian species include Red panda, Snow leopard, Clouded leopard, Great tibetan sheep, Musk deer and birds like Ibisbil, Snow partridge, Wood snipe, Danphe and Monal;
- III. Langtang Valley and Gosaikunda Valley are areas for different endemic and endangered flora within a geographical limit;
- IV. Gosaikunda lake was listed in Ramsar site, wetland of international importance in September 23, 2007;
- V. The important watersheds of Melamchi, Larke, Yangri and Balephi lie in the Park which ultimately joins to Koshi and Gandanki basin are highly potential for drinking water supply in Kathmandu valley, and to generate hydropower from those rivers;
- VI. Large contiguous wilderness areas along the Bhotekoshi River, Chusumdo valley, Tilman col and Sisa Panga col which are crucial for trans boundary movement of wild animals in core zone and Quomolongma Nature Reserve in TAR China PR;
- VII. The Park has tenuous linkage with Shivapuri-Nagarjun National Park (SNNP) through community managed forest stretches;
- VIII. The Park is one of the most popular destination for trekking in Nepal after Sagarmatha (Everest) and Annapurna Region;
- IX. The Langtang Glacier in Kyanjin valley is the nearest glacier from the human settlement in the world;
- X. Langtang Valley, Gosaikunda, Dorje Lakpa Pass, Melamchi, Helambu, Tarke Ghayang, Ganjala Pass, Tilman Col, Langtang Lirung, Yala Peak, Langsisa Valley, Langsisa Ri, Briddim are the areas of attractions for culture, trekking and adventurous tourism;
- XI. Kyanjin Gompa, Sing Gompa, Tarke Ghayang, Rasuwa Gadi and Gosaikunda are the religious, cultural and historical sites for both Hindu and Buddhist pilgrimage.

# Chapter II

## Background Information and Attributes

### 2.1 Boundaries

#### 2.1.1 Legal

LNP was gazetted on 9 Chaitra 2032 BS (26 March, 1976) as per the provision of National Parks and Wildlife Conservation (NPWC) Act, 2029 (1973). Bhotekoshi and Trisuli River form the western Park boundary whilst Nepal China Border forms the northern and north eastern border. Ridge of Gosaikunda and Lekh- Dorjelakpa divides the Park into eastern and western sector. The area of the Park is duly notified and demarcated on the ground and the boundary of the Park as per the gazette notification of the GoN is given in the Annex VI.

#### 2.1.2 Legislations

##### 2.1.2.1 National Parks and Wildlife Conservation Act, 2029

The clause 3 (1Ka) of the fifth amendment of NPWC Act, 2029 has made it mandatory that National Parks, Reserve and Conservation Area has to be conserved and managed by the approved management plan. Similarly, 3 (1Kha) also mentions that management plan of BZ should be prepared with the support of respective PAs. The management plan shall be approved by the DNPWC.

##### 2.1.2.2 Himalayan National Park Regulations, 2036

The Park is governed by Himalayan National Park Regulations 2036 (1979) which has made following special provisions for local residents with the permission of Chief Conservation Officer (CCO):

- Rule 18 provides facility of traditional use right access to local people from dawn to dusk and can take also their livestock from one place to another using road or trail of NP;
- Rule 24 allows local people to collect wood and timber for certain period of time with

the permission after they receive slip from authorized staff of the Park;

- Rule 27 provides facility for the herders to take their herd mainly sheep and chauri in the alpine region and establish shed and graze in certain pastures (*kharka*) for specified period of time; and
- Similarly, Rule 28 has a provision to operate hotel, lodge or tea house in the trekking route after taking the permission form CCO on contractual basis.

##### 2.1.2.3 Buffer Zone Management Regulation, 2052

The BZ Management Regulation, 2052 (1996) has clearly spelled out requirement of management plan and user committee's operation plans. The management plan is prepared by CCO with the support of Assistant Conservation Officers (ACOs) and experts, if required, and submit it to the Director General (DG) of DNPWC for approval. Similarly, under this rule, the CCO can form Buffer Zone User Group (BZUG), BZUC and BZMC which will be responsible to carry out participatory biodiversity conservation in the BZ with the support of Park authority.

##### 2.1.2.4 International Trade in Endangered Wildlife and Plant Control Act, 2073

International Trade in Endangered Wildlife and Plant Control Act, 2073 (2017), generally known as CITES Act, has recently been enacted. This Act has authorized CCO or officer assigned by him/her of the Protected Area (PA) to work as Investigation Officer in illegal wildlife trade case and to file case in District Court as per the Clause 23.

#### 2.1.3 Ecological

LNP is a vital part of the SHL which starts from the central to the eastern Himalayas including Quomolongma Nature Reserve in Tibet, China, Sagarmatha National Park, Makalu Barun National

Park, Kanchanjunga Conservation Area and northern PAs of West Bengal, Sikkim and Bhutan. The eastern Himalaya is one of the 200- Eco Regions.

The ecological boundary and zone of influence of LNP are still nebulous. High number of endemism of plants in Goljung, Gatlang, Langtang and Gosaikunda indicates the slight intrusion of central Asiatic floristic elements in the narrow gorges between Langtang-Dorjelakpa-Sanjen-Ganesh Himalayan chains in the south of Kerung Himalaya and trapped for new speciation in Upper Trisuli and Bhotekoshi River. However, Bhotekoshi is equally known as the divider of eastern and western floristic distribution. Bhotekoshi River also divides the Langtang and Ganesh Himalaya Ecological Complex where tenuous habitat connectivity exists in between Timure-Rasuwagadi area but predominated by cultivated landscape.

## 2.2 Geology and Soil

LNP occupies a technically crucial position within the central Himalaya. The Langtang and Jugal Himalayas are considered integral part of great Himalayan range. These correspond geologically to the main crystalline roots of Kathmandu nappes. Erosion of these over-folds has produced the impressive snow peaks which dominate the Park's landscape in the northeast, Langtang Lirung, Langtang Ri, Lonpo Gang and Dorge Lakpa to name but a few. The inner valleys (i.e. Langtang, Lende and Chusumdo) enveloped by these peaks are geologically related to the Tibetan Marginal synclinorium (sediment basin). The region between Langtang Ri and Shisha Pagma is considered to be a transition zone linking the great Himalaya and Tibetan marginal ranges, Shisha Pagma being an axial culmination of the latter (Hagen, 1969 stated in DUHE, 1977). Hot Sulphur spring along Bhotekoshi Khola in Timure, Syaphrubesi and Chilime are the indication of deep seated tectonic activity.

Igneous, metamorphic and migmatite rock types are found within the Park. According to available maps, from the headwaters of the Tadi Khola northwest to Syaphrubesi, a schism occurs between chloritic and quartzitic mica schists to the north and east and garnet biotite schists and gneisses to the south. The latter are separated from a large area of gritty mica phyllites, containing bands of quartzite, to the west by carbonaceous and graphitic schist. This formation is aligned north-south, curving east from Ganesh Mountain and thence south from the Langtang Khola-Bhote Koshi confluence. A narrow

outcrop of variegated phyllites forms a parallel western margin to these schists and the Gosaikunda massif is a gneissic plateau. From just north of Bridim Khola to its confluence with the Bhote Koshi, a transition of paragenies occurs. Gneissic Granites are exposed along the crest of Langtang whilst the parent rock of most upper valleys in the Park is covered by thick layer of glacial and outwash material (Tautscher 1970). The precious stones in Gosaikunda area was said to be collected and sold in Kathmandu in past but needs verification. In upper Langtang Valley, the local people used to collect salt from west of Yala which was important source of salt (Tsaychho for salt lake in Tibetan language) in the past. Cattle and Himalayan Tahr still go to that area for salt licks.

Due to multifarious topography, vegetation and underlying lithological characters, it is very difficult to generalize the soil type in specific scales. In the upper valleys where weathering rates are rapid, soils are young or skeletal. Mature soils occur in the lower forested region, mainly fertile loams. In the upper Langtang Valley, the most common textural component is sandy-loam with a large proportion of rocks. The mean proportion of sand decreases with elevation and loamy-sands became pre-dominant below 2440 m (DUHE, 1977).

Outside the Langtang valley, soils are more evolved and show podosol characteristics, especially between 3500 and 3700 m in areas of less steep slopes. As in other high altitude forested area of the Himalayas, the relationship between the organic top layers and soil beneath contrast with forested area of northern latitudes. Although the Himalayan soils surface layers is irregular and difficult to explain (Dhir 1970, Marie 1973) Skeletal soils are evident in areas boulder scree and sand dunes form the lateral moraine of some glaciers. On subalpine pastures in the Langtang Valley, where the practice of pasture burning occurs, the top soils layers often comprise alternating dark and pale horizons due to ash accumulation and PH is more homogenous between them. Soils are generally fairly acidic with ph 5-6 (Marie, 1973).

In most metamorphic regions the topography shows a distinct lineation which also influences erosion rates. For example, where a formation's angle of dip is in the same direction as the mountain slopes, erosion occurs more rapidly. Generally angle of dip south of Gosaikunda is south-facing whereas to the north it is north-facing. This is related to the underlying nappe structure. This pattern accounts for the steeper, more stable south facing slopes of



the Langtang valley whereas the incidence of slip and erosion is greater on the less stable, north facing side, resulting in less steep, forested slopes (Hagen 1969; Tautscher 1970 stated in DUHE1977).

The erosion in Park is greatly affected by over grazing, trampling, forest fire and meandering trekking trail without proper stone soling and stepping. The erosion is enormous in Nupsu Kharka due to over grazing in rainy season around the cattle camp. The gully erosion is observed along the trekking trail from Magingoth to Kutumsang, Thade pati to Gosaikunda and Cholangpati to Lauribinayak. In Lower altitude, the cattle congregate near to settlement and heavy trampling occurs in the adjoining forest areas resulting formation of rills and subsequently in large gullies.

### **2.3 Topography and Drainage (lake, river system and watershed etc.)**

The drainage of the Park can be divided into two main parts. South of the Gosaikunda Lekh-Dorje Lhakpa range, drainage is southwards and then east into the Sunkoshi. North of this range drainage is initially westwards into the Bhoté Koshi-Trisuli river and then southwards.

The Park has two broad drainage systems. These two drainage systems have been divided by Gosaikunda Lekh-Dorje Lhakpa range into eastern and western system. In western system, the rivers are swiftly following westwards then join Bhotekoshi and then Trisuli River. Lendi, Trisuli and Langtang are the main tributaries in this system. In eastern drainage system, rivers follow the southwards then east wards direction and join Sunkoshi River.

Due to steep topography towering to Langtang Lirung and Lekh Dorje Lakpa, all the rivers inside the Park flow with high current on boulder substrates. The Park has a good series of wetland originated either from glacier or from rain water accumulation. Panch Pokhari, Gosaikunda Lake series, Naukunda Lake series are fed by rain water whereas River Kunda, Dudh Pokhari are fed by glacier. Gosaikunda lake was included in the list of Ramsar sites, wetlands of international importance in September 23, 2007. Small amount of zooplanktons and phytoplankton are recorded in Gosaikunda Lake. Such oligotrophic lake is greatly affected by pollution during pilgrimage time. Fish diversity is nil in such extremely cold oligotrophic

lakes and rivers in high altitude. However, limited numbers of insect species (i.e. corixids and water beetles) are recorded in Langtang River in Kyanjin which are strongly suspected to migrate in winter season for favorable water temperature.

Typically, U shaped valleys are found with marine deposits in high altitude areas. They turn to v shaped gorge in lower altitude supporting dense forest with excellent wildlife habitat. In case of Langtang valley, the river has further cut down into the bed of valley floor resulting combined u and v shaped cross sectional profile.

The only water birds noted on high altitude lakes are tufted pochard and ruddy shelduck in Saraswatikunda which are vagrant visitors and rarely seen. Upper Langtang valley provides breeding ground for Ibisbil, a globally threatened bird and very often seen in summer season in Kyanjin and Langsisa. The water quality of Trisuli River and associated tributaries are excellent for breeding Japanese rainbow trout. A trout breeding station has been recently established in Dhunche after extensive experiment in farmers based trout breeding station at Bokejunda.

## **2.4 Climate**

### **2.4.1 Rainfall**

The seasonal climatic pattern is dominated by the southerly monsoon which occurs between June and September. The incidence and type of precipitation is mainly assorted effect of aspect, altitude and the presence of a rain shadow area (e.g. Langtang and Lende valleys). The north-south aligned Helambu drainage basins are exposed to the full effect of monsoon air streams, as far west as the upper Tadi River. Rainfall data shows that Shermathan and Tarkeghyang receive the highest precipitation. The Langtang and Lende valleys are sheltered from southerly airstreams by the Gosaikunda Lekh-Dorje Lhakpa Range and Langtang Himal respectively. Consequently, the monsoon arrives later and departs earlier from these inner valleys.

The average highest rainfall occurred in 2001 with 928 mm of rainfall, while in 1991 it plummeted to 255 mm (Figure 2) based on observation of rainfall data from 1987 to 2010(DHM).

## Total Rainfall recorded at Lamtang river (1987-2010)

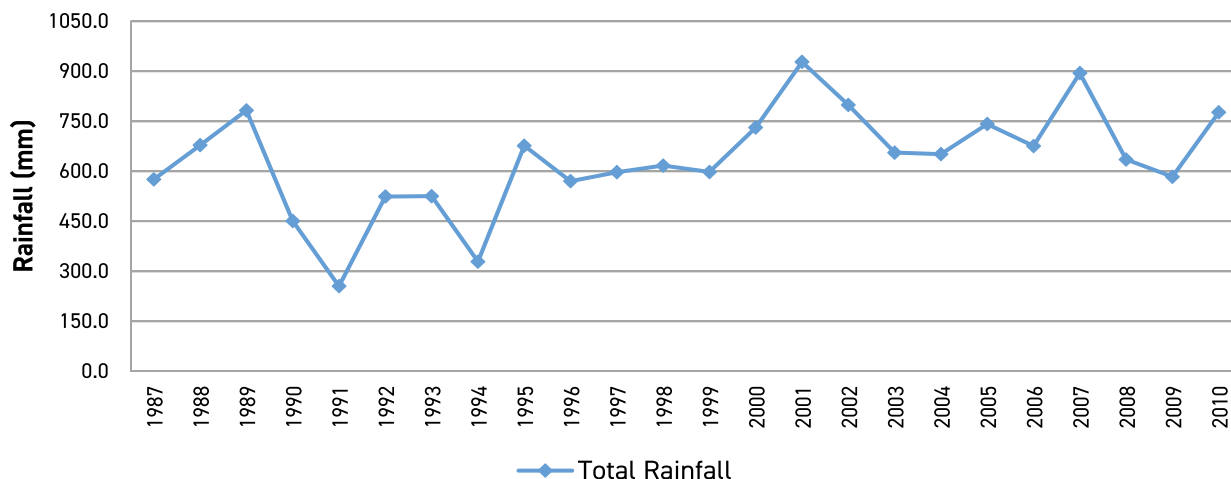


Figure 2: Rainfall data from 1987 to 2010 recorded at Langtang river (Source: DHM)

## Rainfall recorded at Lamtang river (2010)

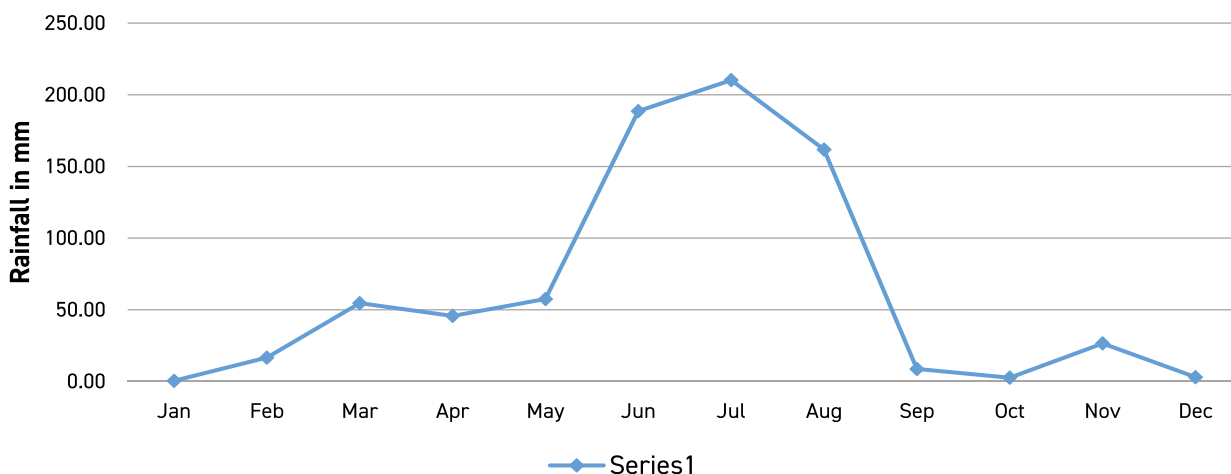


Figure 3: Rainfall pattern in different months of year 2010 (Source: DHM)

Similarly, while referring to the rainfall data of 2010, the highest rainfall was found to be 210 mm in July. It was found that in 2010, rainfall concentrated mostly in three months i.e. June to August (Figure 3).

### 2.4.2 Temperature

The average monthly maximum and minimum temperature recorded in Langtang river Metrological Station based on observation from 1987-2010 by Department of Hydrology and Meterology (DHM) are presented in following graph (Figure 4). The temperature at Langtang River was recorded below zero degree celsius in 2005 and 2006. The minimum temperature between October

to March was below zero degree till 1994 which slowly rise from 1995 till 2004 which again peaked from 2007.

The temperature reaches its maximum around July- August and falls to minimum during December - January. The minimum average temperature falls below zero degree between November to January.

The temperature across different months of year 2010 is presented in Figure 5 which shows that temperature slowly rises from April to September. However, the temperature remained below 10 degree Celsius.

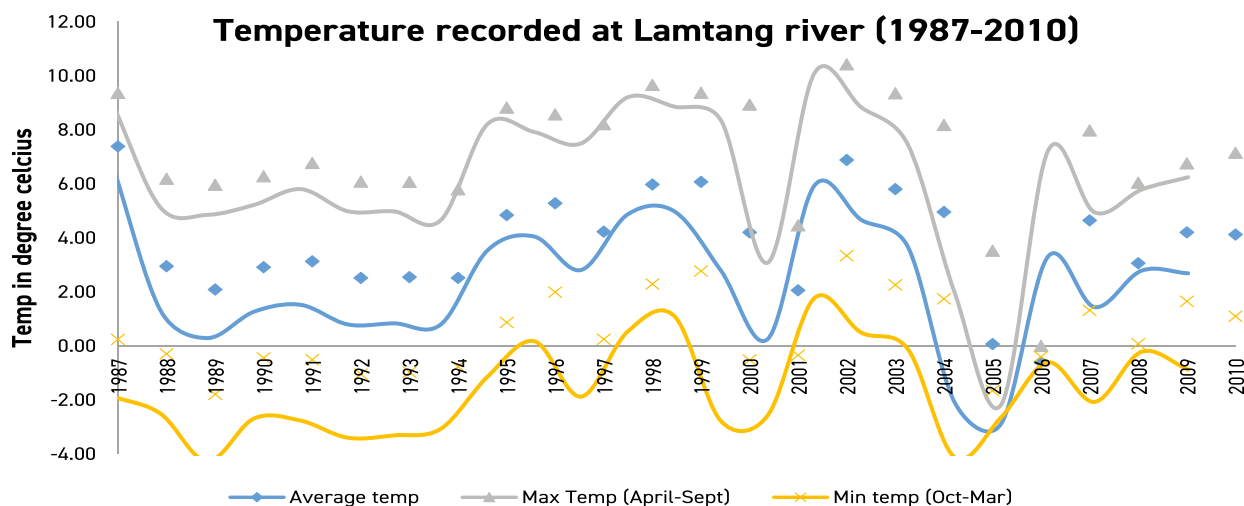


Figure 4: Mean average temperature and maximum and minimum temperature (Source: DHM)

## 2.5 Biodiversity Status

### 2.5.1 Floral Diversity

There are 1043 plant species found in the Park and out of them 21 are endemic species (Annex I). The Park's rich vegetation is characterized by Sal (*Shorea robusta*) forest in the southern section of Park and it is gradually taken over by hill forest (2000-2600 m) consisting of Chirpine (*Pinus roxburghii*), Rhododendrons and Nepalese alder (*Alnus nepalensis*). The temperate zone (2600-3000m) is covered mainly by oak forest fading to old growth forest of silver fir, hemlock, and larch in the lower sub-alpine zone (3000-3600m). The Nepalese larch (*Larix nepalensis*), the only deciduous conifer in the region, is found in the

Park and few places elsewhere. Throughout these zones different species of Rhododendron such as *R. arboretum*, *R. barbatum*, *R. campanulatum*, scrubs of *R. lepidotum* to name a few, from an incredible under-story. Tree species such as birch, silver fir, *Sorbus microphylla* and twisted *Rhododendron campanulatum* are found near the tree line. Along the 4000meter elevation, juniper and Rhododendron shrubs (*R. anthopogon*) slowly merges into the serene wild land of expansive alpine grassland meadows.

Among the twenty-one endemic species recorded in the Park, *Carum carvi* is recorded in Langtang valley, two species of *Meconopsis* are reported in Gosaikunda area, one species of *Meconopsis* in Sindhupalchowk, one *Primula* species in Gosaikunda and one *Primula* species in Chandanbari, one

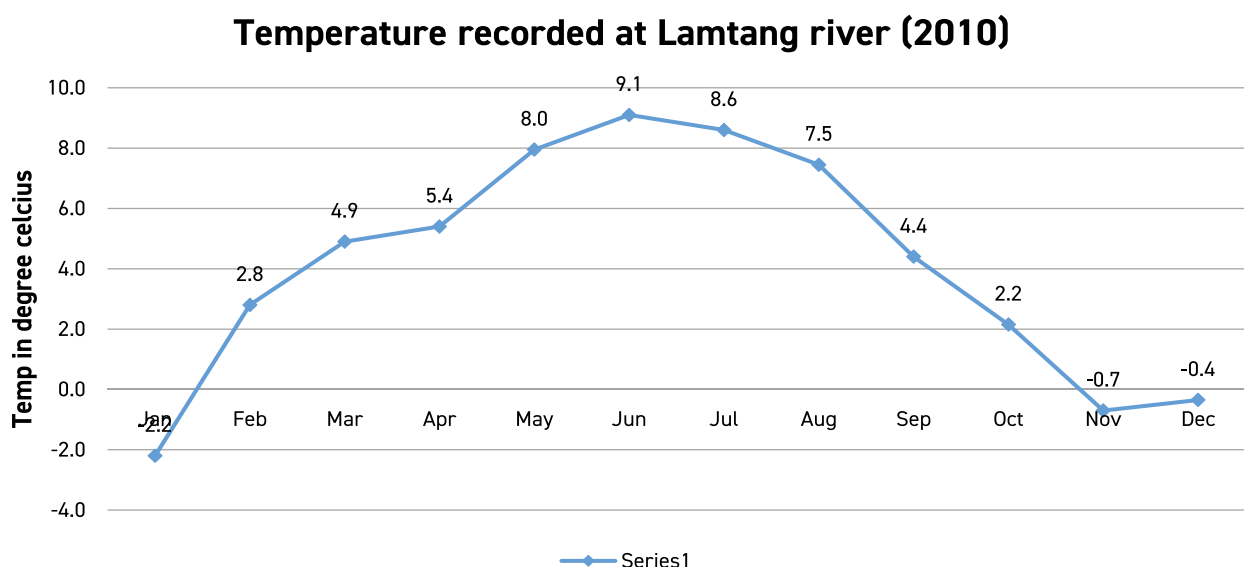


Figure 5: Temperature in different months of 2010 (Source: DHM)

*Zanthoxylum* species in Ghodtabela, and two *Rhododendron* species in Lauribinayak are among the crucial endemic plants in the Park.

Recently, Department of Plant Resource and Edinburg Royal Botanical Garden, UK have jointly organized an expedition in LNP for the Lichen flora study. More than 800 specimens of different lichen species have been collected. Lichens listed under *Usnea*, *Sarkeria* and *Peltigra* families have conservation importance. Birch forest of Kyanjin, pine forest in Thulo Syaphru and *Rhododendron* mixed forest in Thadepati possess excellent lichen diversity. Lichens under *Usnea* family constitute Musk deer diet whilst *Parmelia nepalensis* is traded to make dye.

*Taxus wallichiana* under Taxaceae family, *Aconitum bisma*, *A. gammiei*, *A. spicatum*, *A. elongate*, *A. rivularis* under Ranunculaceae family, *Michelia kisopa* under Magnoliaceae family, *Nardostachys jatamansi* under Valerianaceae family, *Saussurea deltoidea*; *S. gossiphora*; *S. taraxifolia*; *S. densiflorus*, *S. chenopodiifolius* under compositae family, *Rheum nivale* under Polygonaceae family are threatened species due to tenuous distribution, over

exploitation and illegal trade.

LNP comprises five ecological zones comprising tropical, subtropical, temperate, sub alpine and alpine zone.

- Tropical zone (below 1000 m)**  
 It comprises very small area in the lower Bhote Koshi Khola and Trisuli in Ramche. Sal (*Shorea robusta*) is the dominant species but in limited areas.
- Subtropical zone (1000-2000 m)**  
 In this zone, mainly Chilaune (*Schima wallichii*) and Uttis (*Castanopsis indica*) occurs in the damper areas of the lower Trisuli, Melamchi, Larke, Panch Pokhari Khola and Bhote Koshi. During winter season, herders congregate their livestock in this region and local people exploit the forest for fodder and fuel wood. Shrubs like *Berberis aristata*, *Rubus species*, *Rosa brunonii* and herbs including *Eupatorium* and *Artemisia vulgaris* predominate on the heavily grazed areas. Salla (*Pinus roxburghii*) predominates in drier rocky slopes along the Trisuli and Bhotekoshi Khola from Dhunche to Timure-

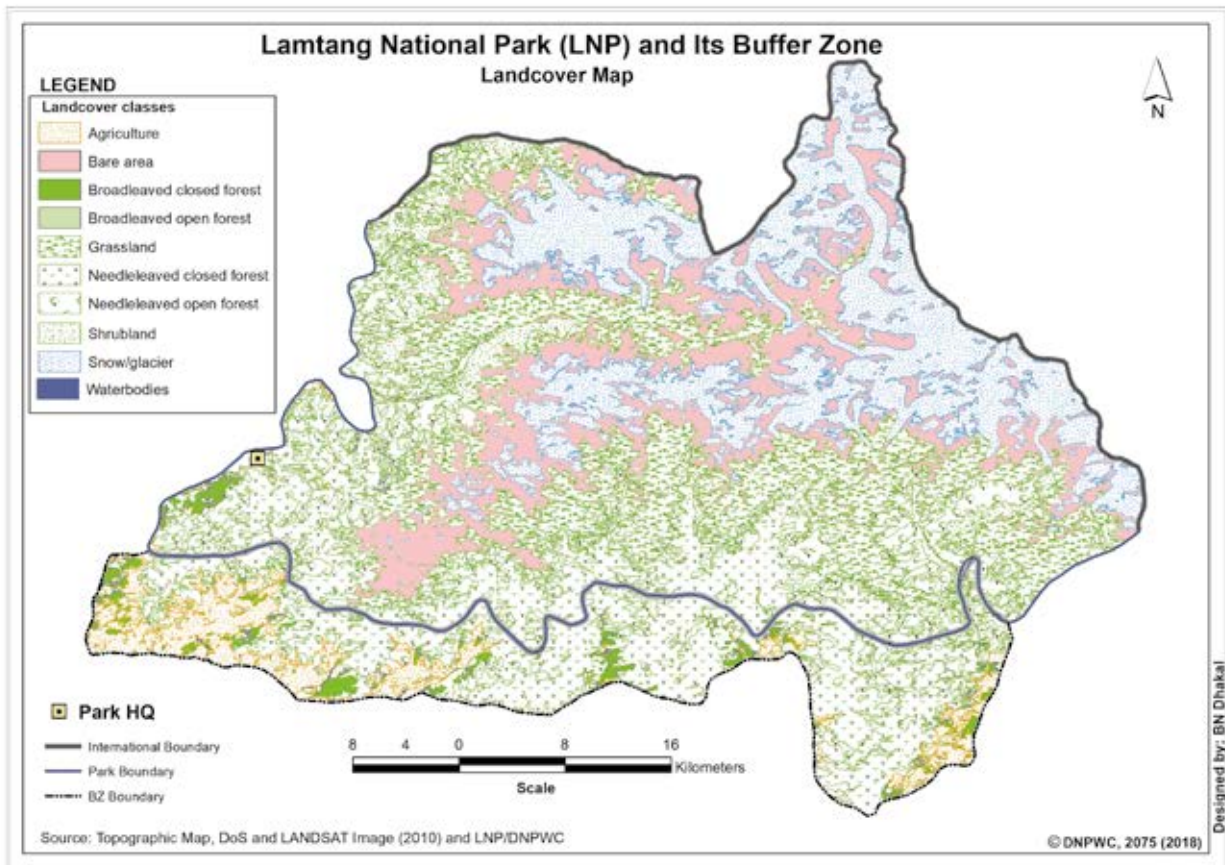


Figure 6: Land cover with vegetation of LNP

- **Temperate zone (2000-3000 m)**  
*Quercus semicarpifolia*, *Quercus lamellose*, *Q. lanata*, *Rhododendron arboretum* and other associated species predominates in this region. *Ilex species* and *Lyonia ovalifolia* are common in middle storey. Blue pine (*Pinus wallichiana*) forest is found in parch regions in upper Bhote Koshi, Lower Langtang valley and lower Lendi Valley in Nupsu and Chojang area. Spruce (*Picea smithiana*) in Lendi valley and Ghatekhola marks the eastern limits of its recorded distribution in the Himalayas. Hemlock (*Tsuga dumosa*) in the damp, muggy and shaded areas is the characteristics of upper temperate zone with associated species *Pieris ferosa*, *Daphne bholua*, *Viburum grandiflorum* and *Berberis wallichiana*. Bamboo thickets including *Himalayacalamus falconaris* is ubiquitous in ground canopy.
- **Sub-alpine zone (3000-4000 m)**  
 The lower subalpine zone (3000-3600 m) is characterized by the predominance of conifers such as Hemlock (*Tsuga dumosa*), silver fir (*Abies spectabilis*), *Rhododendron barbatum* mixed with *Acer campbellii* in moist sites in north and west facing slopes. On the sere area of south facing slopes *caragana species*, *Juniperus recurva* are prominently associated with *R. campanulatum*.  
*Rhododendron anthopogon*, *Juniperus indica*, *Ephedra gerardiana*, *Hippophae salicifolia*, *Salix species*, *Caragana species* are common species in upper sub alpine zone. Below tree line *Larix nepalensis*, *Betula utilis* are fairly common. A narrow stretch of Birch-Rhododendron forest is found around 3800 m altitude
- **Alpine zone (above 4000 m)**  
*Ephedra gerardiana*, *Myricaria rosea*, *Hippophae tibetana*, *Salix species*, *Rhododendron nivale*, *Rhododendron anthopogon* are the characteristics of alpine zone between 4000 -5000 m. In the upper alpine zone between 4500 to 5000 m, consists of alpine meadows and include amazing composition of herbs including *Primulas* and *Potentia species*.

## 2.5.2 Faunal Diversity

### 2.5.2.1 Mammals

The mammalian fauna of the central Himalayas is the intermediate of Indo-malayan and Palaeartic fauna. Most of the Indo-malayan species are found in lower altitude however

Red panda asan exception is the only element of Indo-malayan fauna that ascends up to 4800 m. There is noticeable dearth of mammalian species in the Himalaya of Central Nepal (i.e. Langtang area) which probably suggests the result of a forked post-pleistocene route of dispersal from the north causing a species gap in the central region (Coughley 1969 stated in DUHE, 1977).

There are 46 mammal species (Annex II) recorded in LNP and out of them Red panda (*Ailurus fulgens*), Musk deer (*Moschus chrysogaster*), Snow leopard (*Panthera uncia*), Assamese monkey (*Macaca assamensis*), Grey wolf (*Canis lupus*), Leopard cat (*Felis bengalensis*), Great Tibetan sheep (*Ovis ammon*) and Clouded leopard (*Pardofelis nebulosa*) are included in the protected list of NPWC Act, 2029.

Occurrence of Great tibetan sheep is strongly suspected in head water of Lende River in Chusumdo and Chojang Valley in Nepal Tibet border. Dead specimen of clouded leopard was found in Ghatte Khola and another dead specimen of leopard cat has been collected from Syaphrubesi in 1999 (LNP, 2003). There is plausible record of the clouded leopard (*Neofelis nebulosa*) being seen north of Melamchigaon (Fleming Jnr Pers. Comm. stated by DUHE, 1977). Snow leopard has been reported to occur in upper Langtang, Upper Yangri and Upper Lendi Valleys. Red panda is frequently sighted in Polangpati, Ghodtabela, and southern flank of Cholangpati, Panchpokhari, Yangri and Magingoth areas. Fox (*Vulpes vulpes*) occurs between 3300 to 5300 m. Many times, researchers captured fox in the camera traps targeted for snow leopard in Kyanjin and Ganjala.

Himalayan black bear is frequently sighted in Timure, Thulo Bharku, Melamchi, Briddim, Thulo Syaphru, Lokil and Ghodtabela. Black bear is likely to occur throughout the temperate forest in the Park. Several villagers are attacked and mauled by the bear.

Common leopard (*Panthera pardus*) is fairly common in temperate region. However, its habitat overlaps with snow leopard in Langtang valley since common langur, one of important prey moves up to Numthan Kharka of Upper Langtang Valley. Killing of livestock and feral dogs by common leopard in Dhunche, Bharku, Syaphrubesi, Ramche, Kutumsang and Shermathan is frequently recorded. Ghoral (*Nemorhaedus goral*) is a frequent event around Sherpagaon and Bamboo areas. Local

people reported sighting of Serow (*Capricornis sumatraensis*) in Ghodtabela and Lower Langtang Valley. Himalayan tahr is an important prey base of Snow leopard and occurs predominantly on the south facing slopes in Langtang Valley and Lendi Valley. However, unlike in Sagarmatha National Park, the mountain ungulates such as Ghoral, Himalayan tahr and serow are extremely timid and more agile in LNP and reflects the poaching stress inside the Park.

#### 2.5.2.2 Birds

Checklist of birds includes 380 species (Annex III). Himalayan monal (*Lophophorus impejanus*) and Satyr tragopan (*Tragopan satyra*) are protected birds found in the Park. Upper Langtang Valley provides excellent breeding ground for Ibisbil (*Ibidorhyncha struthersii*), a globally threatened bird species. Wood snipe (*Gallinago nemoricola*) another globally threatened bird species is also found in birch forest of Kyanjin. Snow partridge is frequently seen in Gosaikunda valley in summer season. Tibetan snowcock (*Tetraogallus tibetanus*), Himalayan snowcock (*Tetraogallus himalayensis*), Tibetan partridge (*Perdix hodgsoniae*), Oriental honey buzzard (*Pernis ptilorhyncus*), Himalayan griffin (*Gyps himalayensis*), Eurasian griffin (*Gyps fulvus*), Red headed vulture (*Sarcogyps calvus*) are some of the attractive birds found in the Park. The trekkers are often enticed by yellow rumped honey guide (*Indicator xanthonotus*) in Bamboo

and Lamahotel, and Gliding lammergeier (*Gypaetus barbatus*) in Lauribinayak and Upper Langtang Valley.

Important wetland dependent birds in Langtang are bar headed goose (*Anser indicus*), Ruddy shelduck (*Tadorna ferruginea*), Common teal (*Anas crecca*), Tufted duck (*Aythya fuligula*) and Common Merganser (*Mergus merganser*).

#### 2.5.2.3 Reptiles and amphibians

There are 4 reptiles and amphibians reported from the Park (Annex IV). Three-keeled forest agama (*Orioliaris tricarinatus*), Stejneger's pit viper (*Trimeresurus stejnegeri*) are common herpeto fauna found in the Park. Himalayan toad (*Bufo himalayanus*) and Khaptad pelobatid toad (*Scutigera nepalensis*) is found around 2745 m in LNP.

#### 2.5.2.4 Fish

There are 40 fish species reported in the river system of LNP. Out of these, 11 species are reported from Melamchi River only. Among the remaining 19 species, 11 species are reported only from Trisuli River and remaining 8 species are reported from both river systems (LNP, 2002). An endemic fish species Buchhe asala (*Schizothorax plagiostomus*) is found in Bhotekoshi and Langtang Khola. Popular sport fish like Sahar (*Tor tor*) and Mahasheer (*Tor putitora*) are found in Betrawati Khola.



# Chapter III

## Past and Present Management Practices

### 3.1 Conservation History

Before the establishment of Park, livestock rearing and trade with Tibet through Kerung was the main economic base of Langtang region. Butter, Churpi and medicinal plants were also exported to Kathmandu. Major H.W. Tilman carried out first expedition to the Langtang Valley in June 1949, subsequently the unexplored valley was revealed to outer worlds specially trekkers, mountaineers and scientists.

Cougley, 1969 (stated in DUHE, 1977) proposed an 'Alpine National Park' including upper Langtang Valley and the area surrounding the sacred Gosaikunda lake as part of the survey conducted by the NG/FAO/UNDP Trisuli Watershed Development Project. In April 1974 a 'Preliminary Development Plan' for the LNP was produced by Mr. J.H. Blower (FAO Wildlife Management Adviser), which incorporated much ecological data obtained by Mr. J.L. Fox (U.S. Peace Corps Volunteer) during 1973-74. This document was intended only as a 'provisional working document, for the preparation of Management Plan' (DUHE, 1977).

In March 1974, Mr. M. Bolton (FAO, Wildlife Ecologist) visited Langtang and realized that 'the preparation of a management plan, which would constitute a significant improvement on the (aforementioned) working document, would be a very lengthy and painstaking'. This is because a number of villages occur within the Park's boundaries and, although not part of it, rely upon its natural resources. A much greater number of villages were located around the Park's periphery, again depending on it for much of their livelihood. Thus, a detailed survey was needed to elicit the socio-economic factors operating within the Park and the areas adjacent to its borders (DUHE, 1977).

An expedition was lunched by University of Durham in April 1976 including multidisciplinary team comprising Physical Geographers, Mammologists, Tourism Experts, Anthropologists and Aquatic

Biologists. The field work emphasized on meteorological, aquatic systems, mammal and bird, human factors such as transhumance, agriculture, forest cropping and tourism. Thus, the first management plan for LNP (1977-1982) was produced with compendia of scientific and baseline information since the area was inchoate for scientific exploration before. However, the important recommendations were not completely implemented and are still not obsolete for Park management.

In 1982, LNP initiated a programme to delineate distinguished core areas for special management attention and each core area had icon of conservation importance. Red Panda Conservation zone was created in Cholangpati area of Syaphru, Lamtang Larix Conservation zone in Langtang, Musk deer Conservation zone in Langtang, Juniper Conservation zone in Ghyangphedi, Sal forest Conservation zone in Ramche, Rasuwagadi area as special historical site and Gosaikunda valley as special religious site.

Fourth amendment of the NPWC Act 2029 (1973) and enactment of BZ Management Regulation 2052 opened the opportunity for local people's participation in carrying out integrated conservation and development activities to meet the needs of local residents and maintain and enhance natural bio-diversity. In Baisakh 14, 2055 (27<sup>th</sup> April 1998), settlements inside the Park areas and adjoining area of 418.3 km<sup>2</sup> was declared as a BZ of the Park (LNP, 2001). A Park management strategy framework was prepared by DNPWC with assistance of UNDP/ GEF to provide guidance for Park managers (DNPWC, 1999).

After establishment of NP, many scientific expeditions, researches and documentation works were carried out by several scientists. The current management planning is an effort to provide the long term vision of Park management in the fresh trend of tourist and human pressure, needs of

local people, creation of new market niches and development infrastructures inside and periphery of the Park to enhance the efficacy of management interventions.

### 3.2 Protection of the Park

Before the establishment of the Park, hunting of wild dog, Himalayan black bear, Leopard, Wild boar, Musk deer, Brown goral, Serow and Himalayan tahr was widespread (Fox 1974). Several kilometers of brush barricades often constructed at the bottleneck of ridge and narrow slopes where Musk deer often passes and needlessly killed. Similarly, Pheasants are trapped using similar brush barricades but at a much smaller scale. Fishing with rod and line for Buchhe asala or Blunt snow trout (*Schizothorax plagiostomus*) is in vogue in the Bhotekoshi at Syaphrubesi and confluence of Mailung and Trisuli River among Tamangs. Paha (*Bufo* sp., edible frog) is found trapped in Ghatekhola and Langtang Khola with filter basket. Himalayan black bear, wild boar and Muntjac were killed by farmers as retaliation to crop depredation. The ignorant of fine, imprisonment or punishment in killing and helping to kill the wildlife is also a cause of increased poaching. According to Annual Progress Report (APR) of 2074/75, six cases were filed against the possession of Red Panda skin. Similarly, the Park confiscated 4 pcs. of tiger teeth in FY 2075/76. In FY 2076/77, 2 people were arrested while trafficking Yarsagumba.

Rakta Chandan (*Santalum Album*) is a threatened species indigenous to South India. It is also called Red Sandalwood or Rakta Chandan in Nepali. Rakta chandan is an aromatic wood and retain their fragrance for decades. It is one of the most wood in the world as a result it has suffered over-harvesting in the past century and considered threatened in India. Although, *S.album* is not included in CITES list, India has placed an export ban on Sandalwood timber. Due to this, it is illegal to trade this species. Its quality of retaining fragrance for decades, it is in high demand in Tibet as its wood is used in monasteries. Due to the high price, Rakta Chandan is found to be illegally traded between Tibet and India using Nepal's land. Formerly, it used to be trafficked through Tatopani border and nowadays, smugglers are also using Kerung highway. In Fiscal Year (FY) 2074/75, a bus was caught with 39 logs (1055 kg). After the completion of Betrawati-Kerung highway, the trafficking can increase and thus more concentration has to be given towards this new illegal trade.

LNP has witnessed several challenges in its history of four decades in Park protection. The concept of protection started with the establishment of LNP in 2032 BS (1976) and the Government deployed Nepalese Army ever since. There is a separate battalion of Army deployed to protect the Park and they have 13 security posts (Armed security unit and combined with Park) at different locations in core and BZ of the Park (Fig 7 and Annex VIII). The headquarters of the Nepal Army is situated at Dhunche of Rasuwa District which is adjacent to the Park headquarter. Park staffs/Army force, deployed in these posts, carries out regular patrol to their respective areas to ensure that there are no illegal activities in the core area and BZ.

### 3.3 Habitat Management

In Langtang, majority of people have depended on rangeland for grazing their livestock for centuries. Grazing is pervasive where the topography and altitude favors to bring cattle. Large areas of the Park are heavily overgrazed in lower altitude especially around the village and localized areas in higher elevation. Gradual invasion of *Caragana* and *Berberis* species in dry slopes and *Rumex*, *Fagopyrum*, *Aconicum* in humid valley implies the grazing pressure in high altitude Kharka. Due to increased livestock pressure, herders heavily lop fodder trees in lower altitude and regeneration of palatable species decreases and extent of grazing land requirement increases. The continuous grazing pressure has deteriorated the quality of range land and caused change in floristic composition. For example, Sword leaf plant which is extremely poisonous to livestock is dominant in Langsisa and upper Langtang due to excessive grazing. The rangelands cover 4.9.4% (89.28 Km<sup>2</sup>) of the total area and are situated mostly in the alpine areas of the Park where herders bring their livestock to graze in the summer and descend to lower altitude with the onset of winter practicing transhumance grazing. Only the residents of the Park are allowed to bring their livestock and establish shed as per the Himalayan National Park Regulation, 2036. The Park has formed 10 Kharka Management Groups across Rasuwa, Nuwakot and Sindhupalchok districts. The Park is maintaining the grassland in regular basis by involving these herders through BZUCs.

There are several wetlands in the Park and one of the important wetland is Gosaikunda lake which was listed in Ramsar site in 2007. Other notable wetlands include Bhairav kunda, Sury kunda, Aama kunda, Sarswoti kunda, Rakta kunda, Lamu



kunda, Raja kunda, Nau kunda, Sagar kunda, Aekle kunda, Dhud kunda, Panch pokhari, Teen pokhari. These wetlands provide provide habitat for a great number of aquatic, migratory birds and territorial species. The Park undertook inventory of wetlands in Tempathan and Panch pokhari region in FY 2076-77 and identified 16 wetlands (APR 2076-77). Similarly, the Park updated site management plan of Gosaikunda in the FY 2076-77.

### 3.4 Anti-poaching and Intelligence Gathering

In fact, intelligence gathering is the first step towards an effective anti-poaching operation. However, the Park at present does not have a network of informants for intelligence gathering. In order to control poaching of wildlife species and illegal trade of their body parts, there is a need of informants' network to collect reliable information regarding the probable wildlife crimes in this area. There were several legal cases filed in LNP based on the information provided by local volunteers. Thus, there is a need to form and strengthen informant's network to obtain reliable information for effective anti-poaching operations.

In order to make anti-poaching operations more effective, district level Wildlife Crime Control Bureau (WCCB) has been formed in Rasuwa and Sindhupalchowk districts. The bureau of Rasuwa is coordinated by the CCO of LNP whereas the bureau of Sindhupalchowk is coordinated by Divisional Forest Officer. The bureau in each district comprises of the officer representatives from District Administrative Office, NA, District Police Office, Armed Police Force, National Investigation Department, District Attorney General Office, National Park Office, Divisional Forest Office and other relevant government offices as well. In both the districts, three each WCCB meeting is organized to discuss issues, share experiences and exchange support towards wildlife crime. Besides these, the Central Investigation Bureau (CIB) of Nepal Police has been providing significant support in intelligence gathering and controlling illegal wildlife trade.

### 3.5 Tourism and Interpretation

LNP is one of the .most popular tourist destinations in Nepal. Trekking is one of the major attractions for the visitors in Langtang region after Annapurna Conservation Area and Sagarmatha National Park. Tourism is the major source of income, which not only benefits the local communities, but also

generates significant amount of revenue for the country. Before the earthquake around 15,000 tourists visit the area annually. The earthquake in April, 2015 killed six hundred and sixty-one people by deadly avalanche triggered by the earthquake sweeping away an entire Langtang village. In 2016, the tourist number plummeted to 4292 number. The tourist number is rising which reached 17691 in FY 2075/76 (2019) after renovation of tourism infrastructures and reconstruction as well as renovation of damaged hotel and lodges.

### 3.6 Research and Monitoring

The first scientific expedition in Langtang Region was done by Major H.W. Tilman in association with Taylor and Polunin in June 1949. They collected herbarium and bird specimens for British Museum. Before this expedition, only two collectors named Dhowj and Sharma conducted botanical survey between 1927 and 1937.

In June 1966, Sayers and Schilling (1969) participated in a GoN botanical survey of the Langtang Valley. Vegetation surveys have been conducted by Stainton (1972), Dobremez et al (1929, 1974) and Tokyo University Museum in conjunction with the Department of Medicinal Plants. The latter have just published the Flora of Lamtang, a cross section vegetation survey. In 1976 Kyoto University carried out a north-south vegetation transect of Nepal which included the Langtang Area. The Trisuli Watershed Development Project had undertaken multidisciplinary studies in the Park and its adjacent areas. Hagen (1969) included Langtang in his geological survey of Nepal. A six month ecological survey of the Park was conducted by Fox (1974 a, b,c.). Between 1976, April-1977, Junethe Duram University Himalayan Expedition worked in the Park in collaboration with NG and the FAO project. Although the Durham University Himalayan Expedition (DUHE) visited most of the areas in the Park, time was insufficient to make detailed studies throughout. Thus, the most specific, accurate and quantitative data were derived only from Langtang Valley.

After the extensive field work of DUHE and preparation of management plan of LNP, many scientists visited the Park for wildlife, plant, geology and glacier studies. Bisop, 1972 studied the anthropology of Melamchigaon focusing on herding system and analyze the social change in 1992 in the same study area. Clark, G. 1977 studied the Lama people of Helambu. B. Gurung studied socio-economic development and conservation in Syaphru

and Langtang. Maire, A. 1973 studied 'La' valley of Langtang focusing the relation of latitude, altitude, and soil group and vegetation distribution. Shrestha M.K., 1988 studied vegetation in Red panda habitat in LNP.

Timmerman, C. and E.R.P. Platije 1987 studied environmental impact of energy requirements of the cheese factory in Kyanjin (LNP). Karki J. B., Poudel D.P., Khanal B. and Shrestha K (2002) studied the butterfly and published the book entitled 'Some Beautiful Butterflies of Lamtang National Park'. Similarly, Karki J.B. and Thapa B. (2001) prepared the checklist of birds and published 'Birds of Lamtang'. NAHSON 2003 investigated Snow leopard in Lamtang. Similarly, Chalise, M.K., R.C. Kyes, J. Adhikari, J. Khatiwada, M.K. Ghimire (2004) studied the status of the Snow leopard population in LNP.

Every year students from various counties as well as organization conduct study in the various aspect of conservation in LNP. In the FY 2076-77, 14 studies were conducted and out of them 13 researchers were from Nepal and one study was carried out by Nepalese organization (APR 2076-77).

### 3.7 Human-Wildlife Conflict

Human-wildlife conflict was not a pronounced issue in the Park and BZ in the past. However, at present, human-wildlife conflict is one of the important management issues. It is mainly because local people, herders and outsiders often collect forest resources illegally from core area. On the other hand, Wildlife, mainly Wild boar and Assamese monkey, often raids agriculture crops in the BZ. Similarly, casualty of livestock and human by Himalayan black bear and leopard is frequently reported. As a result, killing of few wildlife species using trap, poison by local people has been observed recently. Three cases were filed against illegal transportation of Yarsagumba; trafficking of wildlife parts and illegal felling of trees in District Court in the FY 2076-77 (APR 2076-77). Thus, in recent years, human-wildlife conflict is becoming one of the major hindering factors for maintaining harmonious relationships with local people and increase people's participation in conservation. LNP is adopting the strategy of human-wildlife co-existence and amity rather than conflict following Relief Guideline 2066 BS. HWC revolving fund is being launched and systematized such that fund is provided to all the BZUCs. This fund is used to assist victims for quick treatment under quick

response mechanism. People get relief support within 7 days of submitting required documents to Park administration. The Relief Guideline has been amended twice in 2072 and 2074 respectively.

In the FY 2075-76, 36 HHs from Rasuwa and 4 HHs of Sindhupalchowk received the relief out of the total 40 HHs. To maintain human-wildlife amity Park initiated to raise awareness about the provision of relief against casualty to human and livestock, property damage and crop damage by wildlife since FY 2076-2077 (2019-2020). With the widespread dissemination and awareness about the availability of relief fund in FY 2076-77, the recipient HHs to collect relief rose to 431 and out of them 291 HHs belong to Nuwakot district followed by 181 HHs and 2 HHs of Rasuwa and Sindhupalchowk respectively.

## 3.8 Projects in the Park

### 3.8.1 Hydro-electric projects in and around the Park

Nepal has lots of potentiality to generate hydropower throughout the country. Designing PA is government's special land use policy to protect representative ecosystem for the benefits in local, national and global scale. In this regard, many hydro power companies are allured by the rivers and tributaries to generate electricity inside and periphery of the Park due to proximity to Kathmandu, road facility and already constructed central transmission grid of Nepal Electric Authority. Trisuli, Devighat and Chilime Hydropower Projects are already in operation along Trisuli River corridor that harvests completely or partially the conserved hydrological functions of LNP.

There are several other projects in pipe line including Mailung Khola, Surya Kunda and the like. LNP can demonstrate how the ecological benefits of Park can be translated into economic benefits through hydro power generation. The projects that are proposed outside the national Park boundary have to be encouraged and levied conservation fees for the mutual benefits of Park, local people and the investors.

However, some companies' coercion to construct power projects in the habitat of endangered species, such as Red panda and Snow leopard, is unjustifiable since the negative impact of the project to the wildlife habitat cannot be resurrected. Therefore, Environment Impact Assessment (EIA) has to be undertaken to assess the impact to the wildlife conservation.

### 3.8.2 Galchhi – Syaphrubesi Road Upgrading Project

EIA of Galchhi-Syaphrubesi Road Upgrading project has already been completed with assistance of Asian Development Bank. The EIA report has stipulated different mitigation measures during the construction and post construction phase to mitigate the adverse environmental effects into wildlife habitat. The mitigation measures should be implemented and monitored with close supervision of CCO.

### 3.8.3 Syaphrubesi –Rasuwegadi Road Project

Syaphrubesi-Rasuwegadi Road Project is the national priority high way to promote the trade link between India and China through Nepal. The road passes along the Bhotekoshi Khola within the boundary of the Park. Though, the proposed road alignment passes only 4 km within the core area of the Park that does not cover the important wildlife habitat except the habitat of Assamese monkey. However, it has the risk of habitat fragmentation among Langtang, Ganesh Himal and Chongchu Core Zone Ecological Complex of Qomolangma Nature Reserve. During the construction phase, the road project may impact to Rasuwa-gadi Historical Site of the Park. Therefore adequate mitigation measures should be implemented for the abatement of negative impacts under the close supervision of staffs of the Park.

During various trans-boundary meetings between China and Nepal, green corridor maintenance was much talked topic. In this regard, LNP authority should focus to stop all the grey activities including trafficking of wildlife parts and continue to work on plantation on road banks area and carry out sanitation activities to control littering.

### 3.8.4 Melamchi Drinking Water Supply Project

The Melamchi Drinking Water Supply Project is the national priority project. Ichok, Kiul and Baruwa village and core area of the Park yield water for Melamchi Khola. The Construction of 26 Km tunnel from Tempathan of Timbu to Sundarijal of Melamchi Drinking Water Project is almost completed and Park has to ensure minimization and mitigation of possible impacts towards the conservation from the of project in the long run.

### 3.8.5 Himalayan Spring Water Company

Himalayan Spring Water, a mineral water harvesting company has been established

in Dhunche. The company has been granted permission to construct intake, pipe line, and reservoir tank and break pressure tank inside the Park in Dhunche. The EIA for this company has been completed and the operation of mineral water has been production. Royalty charged to the company at the rate of one rupee per bottle can increase Park income significantly. On the ratio of royalty earning, the Ministry of Finance can approve more money in subsequent years and these funds can be used amicably for better conservation. The company started producing mineral water in full operation. In fiscal year 2073/74, the Himalayan Spring Water provided Rs. 173,475 to Park as a contribution for conservation.

### 3.8.6 Chandanbari and Kyanjin Cheese Factories

Chandanbari and Kyanjin Cheese Factories under the ownership of Dairy Development Co-operation are important component linked with as resource users and socio-economics of herders. These cheese factories use more than 25 stacks of fuel wood each year for processing cheese through different milk collection centers which is moved following the movement of chauri in high altitude pastureland and around the village during winter. However, milk collection in winter is low. As a compensatory mechanism, LNP forced the chese factory to support the restoration of chandanbari by plantation of indigenous species and remove unpalatable throny species.

The cheese factory provides soft loan to the chauri farmers so that they can manage better livestock to supply milk. The factory supports Kharka management committees for managing kharka for sustainable use of rangeland along with improving socio-economic condition of herders in co-ordination with the Park authority. The IEE of rural electrification through national grid at Chandanbari is underway. After the electricity supply is in place, the cheese factory will use electricity for the production of cheese and thus use of fuel wood will be reduced.

A co-operative based cheese factory with Italian technology has been established in Langtang village by local people and the cheese factory is already using electricity provided by Langtang Micro-hydro.

## 3.9 Administration and Organization

The Park's organizational structure and staff positions have been approved and there are

altogether 96 staffs under CCO. There are 3 ACOs, out of which two are stationed at Timure and Helambu Sectors respectively while one is responsible in supporting CCO at headquarter. Out of the total 96 staffs only 75 staffs are fulfilled (Annex VII). The vacant staffs are mainly Game scouts and Senior Game scouts who frequently leave their job for better opportunity.

The headquarters of the Park is situated at Dhunche of Rasuwa District. Similarly, the Park is divided into eastern and western sector and are by headquarter. The eastern sector comprises the part of Sindhupalchowk and Nuwakot District, whereas, western sector comprises part of Rasuwa and Nuwakot District. There are 17 administrative units of the Park across all three districts (Annex VIII) which is also shown in Fig 7.

#### **Head quarter**

The headquarter supervises both the sectors. Similarly, the head quarter also looks after 6 posts such as Ramche, Lokil, Yarsa, Kalikasthan, Bandare in Rasuwa District and Sikharbesi in Nuwakot District. One post is proposed in Bondro of Rasuwa.

#### **Eastern sector**

The eastern sector office, Helambu, is located at Timbu in Sindhupalchowk district. Under this sector, there are 3 posts i.e. Kutumsang, Shermathan and Tempathan.

#### **Western sector**

The western sector, Timure sector office, lies in Rasuwa district and supervises 4 posts i.e. Ghodtabela, Timure, Syaphrubesi, Thulo Syaphru. Kyanjin post was destroyed during insurgency period and could not be re-established since then. It is difficult to monitor Kyanjin from Ghodtabela, therefore, Kyanjin post have to be re-established.

### **3.10 Review of Preceding Management Plan and Achievements**

A comprehensive management plan of LNP and its BZ (2013-2017) comprised of 4 components, i.e. a) Park management; b) Tourism management; C) BZ management; D) Institutional strengthening. A number of achievements have been obtained with the implementation of the plan.

Park management consists of Park protection and habitat management activities mainly

management of rangeland, wetlands, and forest fire control. Rangeland management has been undertaken by regulating transhumance grazing, rangeland improvement, control of invasive species and improvement of rangeland infrastructure. Altogether 25 ha of rangeland was managed and improved in the previous plan period. In addition to this, forest fire control awareness raising and have been undertaken every year. Gosaikunda and its associated lakes, has been important wetland as it has been enlisted in Ramsar site in 23<sup>rd</sup> September 2007. The first site management plan for Gosaikunda was prepared in BS 2065 (2008) and was updated in BS 2073 (2016). In the 2013-2017 plan period, 15 waterholes were constructed in water deficient areas. Iron pole which is also called as Lingo in local language is popular program to replace wooden pole and altogether 3747 poles have been distributed through BZUCs. In the FY 2074/75 awareness raising activities with regards to encroachment control was organized at 20 different places to discourage encroachment.

The proposed Larke khola and Yangri khola conservation zone could not be establish as catchment of these proposed zone falls on the priority area of Melamchi water supply project as the GoN planned to divert these two rivers to add water in Melamchi river. These two areas are again proposed in the present plan period as well as LNP authority will support Melamchi project to construct activities in eco-friendly manner.

In the tourism sector, LNP constructed and maintained trekking trail, wooden bridge, public toilet and resting place. Sign board with information and maps, signage showing route and public notice have been erected at various places. In the previous plan period, altogether 85 km of trekking trail has been constructed for the visitors. Similarly, 65 monasteries, chorten and temples have been maintained and repaired.

The BZ management programmes were developed and implemented by the people for themselves under the facilitation and supervision of the Park staff. In this regard, a number of soil and watershed conservation work has been conducted, livelihood training has been imparted to create self-employment, small scale infrastructure has been constructed, eco-clubs and community based anti-poaching groups have been mobilized to increase conservation awareness. Similarly, numerous important conservation days and events were celebrated every year.

In previous plan period, LNP spent NRs. 74,384,722.00 (Nepalese Rupees seventy four million three hundred thirty four thousand and seven hundred twenty two) in the Park management, tourism management and institutional strengthening. Whereas, In the BZ activities, a total of NRs. 133,716,775.00 (Nepalese Rupees: One hundred thirty three million seven hundred sixteen thousand and seven hundred seventy five) has been spent the BZ activities.

Despite these achievements, there has been great difficulty to accomplish day to day office work due to shortage of game scout in all the postas they tend to shift their job for better opportunity even they enter into the jobs. In the past five years, the trafficking of Rakta Chandan (*Santalum album*) has increased through this route. The smugglers tend to use this highway as alternative to Tatopani custom office of Sindhupalchowk. Similarly, skin of Red panda, scales of Pangolin, skins of Leopard, body parts of Porcupine and many other wildlife parts has been confiscated by the Park. This trend has increased and is likely to increase in the coming years as the Betrawati-Rasuwegadhi-Kerung highway is fully operates. In addition to this, the disastrous earthquake of 2015 severely affected the local communities, park administration and infrastructure in Rasuwa, Nuwakot and Sindhupalchowk. Most of the park posts, and sectors were completely damaged while few were partially damaged. Similarly, hotels and lodges on the way to Langtang, Kyanjin, Gosaikunda, Thadepati, Melamchi, Sundarilal were damaged. In many places landslides were triggered by earthquake.

In the upcoming five-year plan, reconstruction and renovation is still a major priority for the Park, hotels and local communities. Similarly, habitat management needs additional focus for improving and expanding rangelands. The additional Red panda conservation zone in Cholangpati, Magingoth and Panch pokhari needs to be operational. More posts have to be established with additional post to check in between Kerung and Betrawati to combat poaching and illegal trafficking of banned rakta chandan and wild life parts. Fire-fighting skill and equipment has to be improved to protect the representative Himalayan ecosystem. Effective regulation of relief fund to the victims of human-wildlife conflict should be carried to maintain Park people relationship.

## 3.11 Strength Weakness Opportunity Threat (SWOT) Analysis

### 3.11.1 Strengths

- Renowned destination for ecotourism and trekking;
- Availability of perennial source of water for various purposes;
- Substantial revenue generation from tourism which has been channelled for conservation and development through BZ;
- Encouraging partnership with local communities and stakeholders, including national and international conservation organizations;
- Community participation in biodiversity conservation;
- Ecologically significant site for protecting high altitude ecosystem and biodiversity.

### 3.11.2 Weakness

- Harsh climatic and topographic conditions;
- Degraded and deteriorating high altitude pasture lands and unmanaged cattle camps (goths);
- Specific sites for tourism and issues regarding equitable tourism benefits;
- Improper management of solid waste during Gosaikunda fair along the Gosaikunda route;
- Slow pace of reconstruction and renovation of damaged posts after disastrous earthquake of April 2015;
- Insufficient disaster risk preparedness;
- Heavy dependency of local people on Park's forest resources;
- Lack of plans and strategies of sustainable tourism and use of NTFPs for developing enterprise.

### 3.11.3 Opportunities

- Diversification of eco-tourism and involvement of local people in micro-enterprises;
- Research opportunities through collaboration at different levels;
- Potential self sufficiency of the resources required for conservation from ecotourism;

- Possibility of receiving funds from Melamchi Drinking Water Supply Project in perpetuity;
- Perennial sources of water for different purposes such as drinking, irrigation, rainbow trout fish farming and hydro-electricity, etc.

#### 3.11.4 Threats

- Human-wildlife conflict mainly due to Himalayan black bear, Wild boar and Assamese monkey;
- Uncontrollable forest fire during dry and windy season;
- Landslides in and around Ramche and Dhunche;
- Poaching continues to be a threat as market value for illegal wildlife parts exists which can greatly increase along with the development Betrawati - Rasuwagadi - Kerung highway;
- Possible impact on reduction of Snow leopard habitat which is decreased due to shifting of tree line as a result of climate change;
- Loss of biodiversity can take place due to ever increasing development works in the area due to the construction of Betrawati - Rasuwagadi - Kerung highway;
- Degradation of habitats and wetlands due to increased demand/construction of mega projects (hydropower, road etc).





# **PART B**

# **The Proposed Management**



# Chapter IV

## Vision, Goal and Objectives

### 4.1 Vision

To conserve and maintain biodiversity, cultural values and scenic beauty of the Park's landscape for the benefit of the present and future generations of human society.

### 4.2 Goal

To protect, conserve and promote biological, geological and cultural environments and the wildlife to contribute to the well-being of local people.

### 4.3 Management Objectives

- To conserve and enhance biodiversity at species, ecosystem and landscape levels by focusing habitats and sites of special importance and giving high priority to nationally protected and globally threatened wildlife species linking with other ecological networks in order to maintain ecological functions and processes,
- Improve and maintain watershed capability of Langtang region by protecting at catchment level in sustainable way to generate electricity, provide drinking water and irrigation to downstream communities,
- To promote adventure, nature, cultural and religious tourism in a sustainable manner and regulate it in such a way that it maintains ecological integrity, cultural heritage and flourishing local economy,
- To enhance community partnership on biodiversity conservation by increasing awareness and improving livelihood of local people,
- To renovate and construct infrastructures those were damaged by earth-quake and strengthen institutional capacity through research, capacity building, co-ordination and collaboration.

### 4.4 Major issues and challenges in achieving objectives

- Reconstruction and renovation of infrastructures that was damaged by earthquake of April 2015 is yet to be completed;
- Rangelands are degrading and its quality are declining due to uncontrolled livestock grazing threat resulted to habitat degradation with colonization of invasive weeds like white clover;
- The hotel and herders heavily depend upon forest resources like timber and firewood for construction and maintenance of temporary cattle camps and for cooking;
- Langtang has become transit point for trade of wildlife body parts between India and Tibet-China;
- The harsh climate, steep topography, rugged terrain and remoteness have made monitoring and patrolling difficult especially during peak periods of both winter and rainy seasons;
- The illegal traders of Red sandalwood or Rakta chandan consider LNP as transit point between India and China-Tibet for illegal trading and trafficking due to the its high price in Tibet;
- NTFPs like Yarsagumba, Lokta, Panchaule, Chiraito and Jatamansi are illegally collected and traded in eastern and north western side of the Park;
- Forest fire especially in dry and windy season, causes deterioration of site quality by changing soil moisture and soil nutrients regimes;
- Himalayan black bear, Wild boar and Assamese monkey often comes out of the Park and raid crops in the private land thus leading to human wildlife conflict;



- Challenges in management of solid waste in the route of Gosaikunda especially on Janai Purnima (festival);
- Encroachment of forest land is prevalent due to emergence of new market centers after construction of Betrawati-Syaphrubesi-Rasuwegadi road;
- Inadequate foot trail network creating problem to move staff from one site to another in difficult terrain particularly in Lendi, Chusumdo and Panch Pokhari area;
- In-sufficient information on status, habitat use and extent of suitable habitat of many endangered species like Great tibetan sheep, Snow leopard, Musk deer, Clouded leopard, Smooth coated otter and Red panda;
- Weak linkage of wildlife habitat connectivity towards Changcun core zone of Quomolongma Nature Reserve and community managed forest towards Shivapuri-Nagarjun National Park;
- The off-trail communities (other than Gosaikunda, Langtang, Kyanjin, Shermathan etc.); have not been able to benefit from tourism;
- Inadequate management capacity of Buffer Community Forests (BCFs);
- To regulate hotels has been big challenges in LNP that were permitted to run in the past.

# Chapter V

## Management Strategies

### 5.1 Boundaries

#### 5.1.1 Legal

It is described in 2.1.1.

#### 5.1.2 Administrative

The administration of the Park is headed by CCO based at the headquarters. Under the CCO, there are three ACOs who are responsible to lead two sectors located at Timbu (eastern), and Timure (western) and one ACO is stationed at headquarter to support CCO and BZMC. The BZMC manages the funds received as per the BZ guidelines. The CCO serves as member secretary of the BZMC and provides technical support. The sectors provide administrative and technical support assigned by headquarter. The ACOs are supported by Rangers who supervises Range posts and they communicate with BZ communities and implement Park activities. The smallest administration unit of the Park is guard posts which is managed by Senior Game Scout or Game Scout and deliver the work assigned by Range post. The game scouts who are vital for day to day operation tend to leave their job for better opportunities frequently. Although, Game Scouts are recruited on a regular basis, long term solution has to be taken by DNPWC. In FY 2074/2075, all the posts of Game Scouts were fulfilled while 15 Senior Game Scouts are yet to be recruited (Annex VII).

##### 5.1.2.1 Staff amenities

Good accommodation facilities and incentives to field level staffs create motivation to work even in harsh environment and difficult terrain. It has been realized that current provision of ration and uniform provided by Government motivated a lot to field staffs. However, ration facility provided by the government is insufficient when the staff conducts high altitude anti-poaching operation. During this period, Park have to provide additional nutritious dry victuals during the arduous work days in high altitude operation. In addition to this, Park head

quarter provide field gears like tent, sleeping bags, torch, first aid kits, knife, field bags and other necessary equipment.

Almost all the Government residences of CCO, ACO, Rangers and Game Scout dormitory in Park Headquarter Dhunche were damaged in the 2015 earth-quake. The staff quarters have been almost renovated and constructed at Ghodtabela, Shermathan, Ramche, Tempathan and Kutumsang including buildings at Dhunche. Melamchi Drinking Water Project has supported to construct sector office at Timbu. Similarly, Rasuwagadi Hydro-electric project has supported to construct head quarter at Dhunche which is recently completed.

#### 5.1.3 Ecological

The narrow forest stretches between Timure and Thuman (adjacent to Park boundary) are crucial for habitat continuity between Changcun core zone of Quomolongma Nature Reserve and LNP. There is a good population of blue sheep in Lende Khola Valley in Chojang and Chusumdo which shares the habitat of both Nepal and Tibet (Regmi, 2004). This area is equally important for Snow Leopard, Musk Deer, Danphe, Monal and Blood Pheasants. Duram University team report and field survey carried out by LNP Staff in 2004 strongly suspects the occurrence of Great Tibetan Sheep in hinterlands of Nepal-Tibet Border and needs Tran-boundary collaboration to conserve these precious areas (Regmi, 2004).

### 5.2 Zonation

A zone is an area of specific management unit distinguishable on account of its objectives. Zoning helps to unravel or reduce conflict between different users of the PA for example improves the quality of activities such as tourism and facilitates compliance. Zoning scheme generally includes area under strict protection and areas with less restriction. The scheme should aim to provide a balance between conservation and use, and

should be as simple as possible. If it is too complex and ambivalent, it would be difficult to enforce as stakeholders may have difficulty in distinguishing the different zones.

Due to vast areas with complex geo-physical features, diverse wildlife habitat and land use pattern, it is impossible for the whole part to be managed in monolithic ways. Some efforts have been already carried out to delineate the core areas to safeguard the key habitat type and wildlife species as well as historical monuments and religious sites.

DUHE (1977) proposed twelve protected natural areas including tropical reserve at Ramche, Dhunche Reserve, Trisuli Khola Reserve, Langtang Lirung Reserve, Garwang Chho Reserve, Pemdang Reserve, Larke Khola Reserve, Dhuskol Reserve, Langtang Khola Reserve, Langsisa Reserve, Ganjala-Yala-Lingsing Reserve, Yangri Reserve, Dorje Lhakpa Reserve, Phurbi Chyachu Reserve.

However, the proposed zoning is not implemented in subsequent years with strict reinforcement as these zoning lack special management policies and management prescription. In 1987, LNP delineated 5 sanctum sanctorum or red flag zone for special management attention and two special historical and religious sites.

Current management zoning recognizes following categories of core areas:

- Red panda conservation area in Polangpati
- Larix Conservation area in Langtang
- Juniper Conservation area in Ghayangphedi
- Gosaikunda special religious site
- Rasuwa Gadi special historical site
- Hill Sal conservation area in Ramche
- Musk deer conservation area in Kyanjin

Based on management objectives and pragmatic understanding of ground reality, following zonation plan has been proposed.

### 5.2.1 Core Zone

The area of Park apart from facility zone and utility zone are set out as core area. It is wilderness areas which include all the parts of the Park, except for management facility zone and utility zone. The key objective of this zone is protection and maintenance of the natural state of the natural ecosystems and provide suitable habitat for wildlife and to encourage research and science-based management interventions.

### 5.2.2 Facility zone

Facility zone comprises of cultivated landscape, alpine and temperate pasture land, woodlots and medicinal plants harvested traditionally by the local people. This also includes the area of tourism promotion with accommodation, trekking, pilgrimage, birding and wildlife viewing. The appropriate zoning and management prescription should fulfill compliance set by International Union for Nature Conservation (IUCN).

#### 5.2.2.1 Grazing zone

This zone comprises summer and transit rangelands in alpine, sub alpine and upper temperate, lower temperate and subtropical region. All the Park areas which do not fall under any zonation plan come under this zone. Grazing only facility zone is the multiple habitat management strategy zones and is managed as per general habitat management approach. Local people are allowed to bring their cattle in this zone. However, collection of medicinal plants, cutting timber and fuel wood from the core area are strictly restricted.

#### 5.2.2.2 Traditional use zone

This zone comprises the forests along the vicinity of settlements. According to Himalayan National Park Regulation 2036 (1979) local people living inside the Park are allowed to use fuel wood, fodder, timber, stone and medicinal plants for non-commercial purpose by paying royalty. In LNP, there are more than 50,000 people living in the BZ enclaved inside the Park. They depend upon the Park resources directly or indirectly. Being the third trekking destination of the country, tourists are also the main resource users especially for fuel wood for cooking and heating room in hotels. The forests around the settlements are turning to bush land due to continuous harvesting for construction timber as in Thulo Syaphru, Dhunche, and Briddim. On the other hand, local people have to safeguard the forest around the settlement against forest fire and illegal felling.

By the experience, delineation of traditional use zone may bring synergetic effect for people's participation for husbanding the forest around the settlements against forest fire and illegal felling. However, traditional use zone is soft management zoning which is neither handed over to local people as BCFs nor exploited as production forest. Delineation of traditional use zone only promotes the bonafide use of forest products whilst creating ownership to local people.

### 5.2.2.3 Pilgrimage, trekking and tourism zone

Unlike the other management zoning, it is the linear zone along the trekking and pilgrimage routes. There are several established trekking route in LNP like Shermathan-Tarkegyang-Thadepati-Ghopte-Gosaikunda-Dhunche, Syaphrubesi - Ghodabela-Langtang-Kyanjin, Bharku-Thulo Syaphru-Lama hotel-Kyanjin, Bharku - Thulo Syaphru - Chandanbari-Cholangpati-Gosaikunda, Kutumsang-Magingoth-Thadepati - Gosaikunda-Dhunche and Shermathan - Ganjala - Kyanjin - Langtang - Sherpagaon - Khanjim - Briddim-Syabfrubesi. Gosaikunda and Panchpokhari are important pilgrimage sites. Details of this management zone are described in separate chapter under tourism, interpretation and visitor's use management.

### 5.2.3 Utility Zone

This is an area of the Park allocated for limited recreational activities for the visitors along with nature interpretation services for conservation awareness. There is limited tourism infrastructure developed inside the Park, including visitor center at Dhunche. The main objective of managing this zone is to regulate tourism outside the core area to minimize the disturbance to wildlife and its

habitat and to enhance visitors' satisfaction through providing wilderness experience.

### 5.2.4 Buffer zone

This zone comprises settlements and agriculture landscape inside the Park. Unlike BZ outside the Park, local people in this zone are allowed to use forest products from the vicinity of their settlements for fulfillment of their bonafide needs. The BZ management program should give special thrust to this zone because of enormity of impacts of PA and local people which greatly influence the management of the Park. In the BZ environment-friendly development activities will be carried out to reduce dependency of people on forest resources and improve livelihood of local people living in the area.

## 5.3 Theme Plans

### 5.3.1 Park Protection

#### 5.3.1.1 Context

Park protection is one of the important activities of Park management. Nepal Army has been deployed in the protection through the enforcement of NPWC Act, 2029 and subsequent conservation rules and

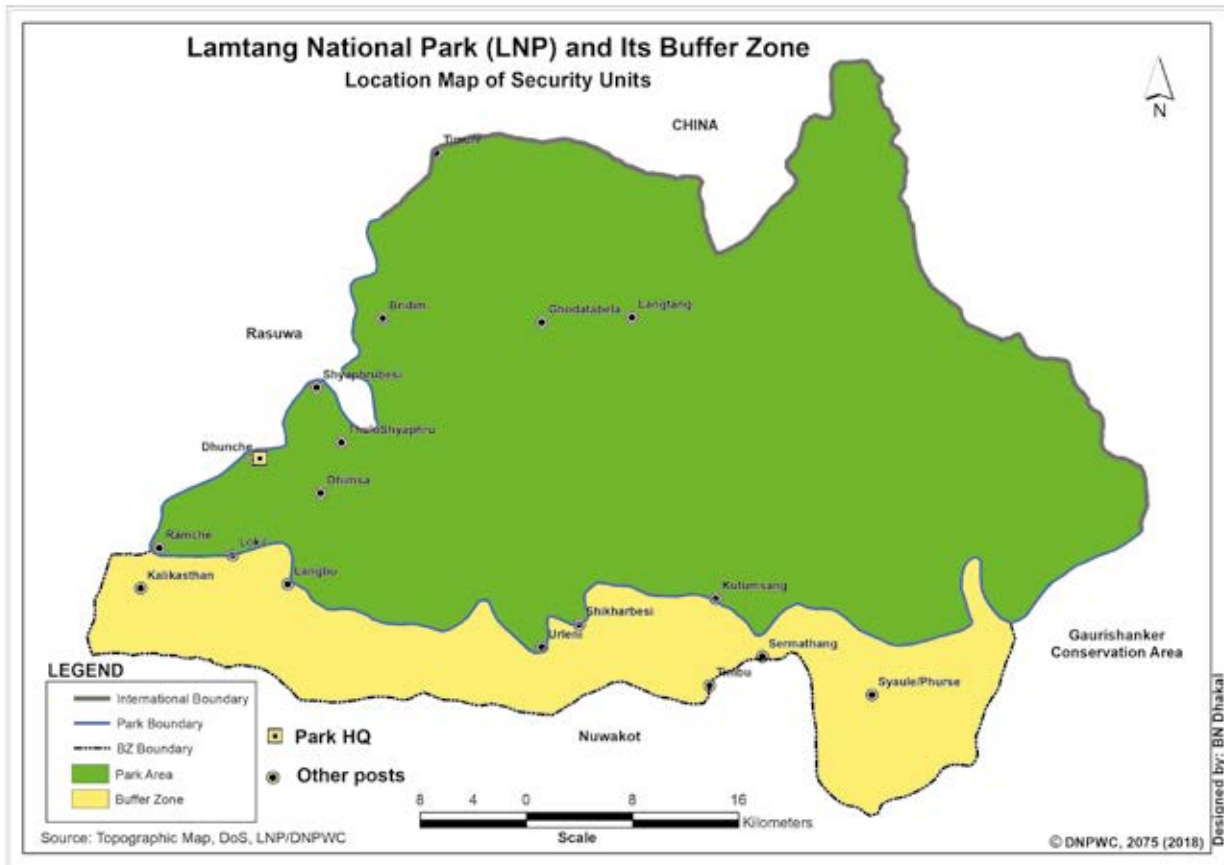


Figure 7: Post location in LNP

legislation. Park protection has been undertaken by a battalion of Nepal Army. The battalion, headed by lieutenant colonel, has its headquarters at Dhunche. There are 11 security posts at strategic locations to guard and secure the core area (Figure 7 and Annex VIII). In the Helambu sector of eastern area there are 3 security posts (Shermathan, Kutumsang and Tempathan) adjoining or close to the Park's administrative posts. Similarly, there are 4 security posts (Timure, Syaphrubesi, Thulo Syaphru and Chandanbari) in Timure sector of western area. While, there are 4 security posts (Headquarter, Syaphrubesi, Urleni and Kalikasthan) which are supervised by head quarter. Some of the security posts are jointly operated by Park staffs and army. Staffs/Army deployed in these posts patrol their respective areas regularly to ensure that there are no illegal activities in the core area and BZ of the Park. Recently, Park has initiated Community Based Anti-poaching Unit to support the Park to control poaching by participatory patrolling and raising awareness about consequences of involvement in poaching. There are 15 Community Based Anti-poaching Units (CBAPU) in all three districts of the Park. Similarly, the Park will conduct regular district level WCCB in Rasuwa to exchange relevant information provide support in the protection.

In 2049, landslide swept away the post of Briddim and this post was shifted to Syaphrubesi in 2050. Similarly, the security posts in Langtang, Ghodtabela and Dhimsa were demolished by the earthquake in 2072 (2015). The security post of Dhimsa is shifted to Chandanbari, while the security posts at Langtang and Ghodtabela is yet to be reconstructed. The Polangpati post was with drawn during insurgency period and could not be re-established afterwards, therefore security post in Polangpati is proposed to protect the red panda habitat. Similarly, one security post is proposed in Mailung to monitor vehicles plying in Betrawati-Kerung highway.

**5.3.1.2 Issues**

- The geography of the Park is very difficult and patrolling takes lots of time in field activity;
- Communication in all the parts of the Park is difficult;
- The infrastructure such as facility of drinking water system, electrification, road access is inadequate in the Posts;
- There are several landslides in the area mainly between Ramche, Dhunche and way to Syaphru (Figure 8); and

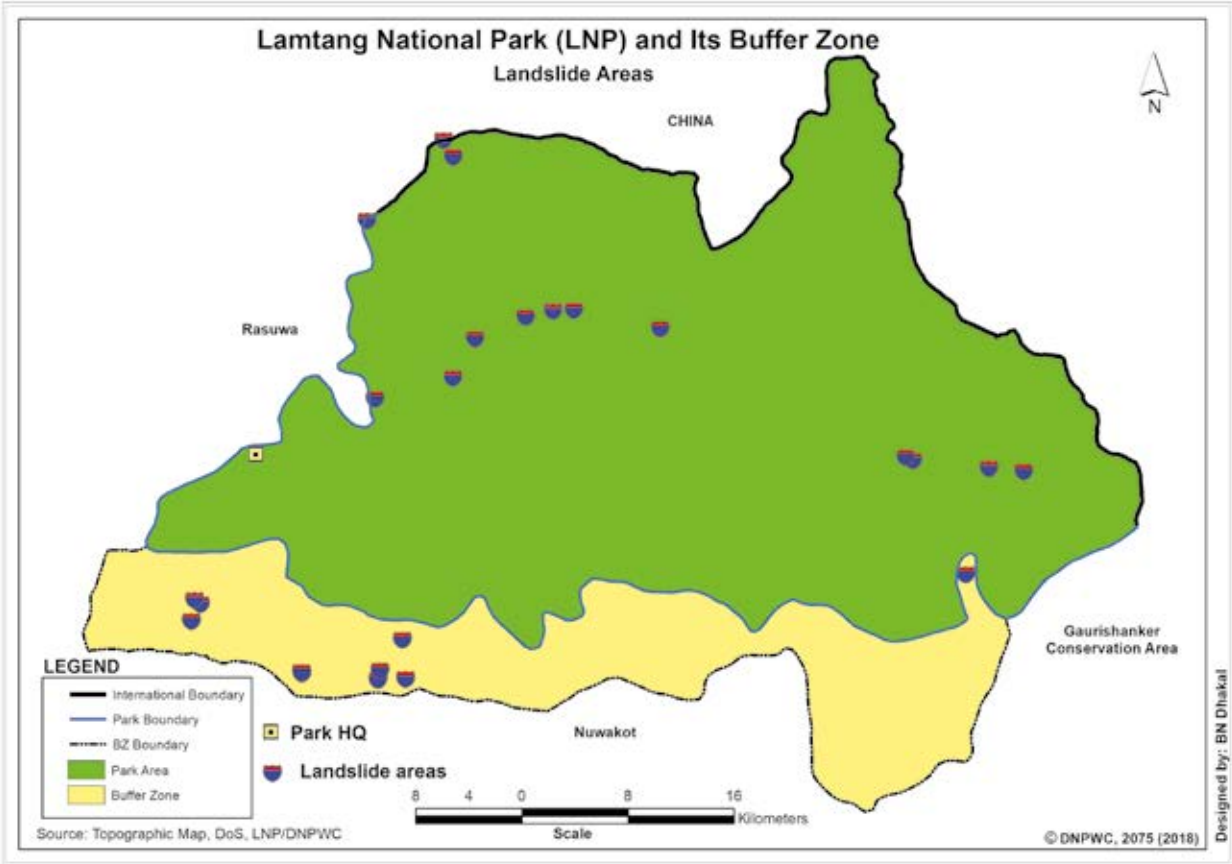


Figure 8: Major landslides in the Park and BZ

- There is insufficient budget for maintenance and repair of electrical and mechanical equipment.

#### 5.3.1.3 Strategies

- Improve infrastructure for mobility and accommodation in the Park during all seasons;
- Regulate patrolling through foot trail, vehicle and real time SMART patrolling to control illegal activities using various available means;
- Explore and use innovative and advance technology to monitor sensitive areas during high risk periods;
- Mobilize Park staffs and army as per situation;
- Establish and strengthen information sharing and reporting mechanisms with key stakeholders including Central Investigation Bureau (CIB), Sagarmatha National Park (SNP), SNNP and Divisional Forest Offices (DFOs), and local communities;
- Establish and strengthen communication facilities;
- Strengthen anti-poaching units and networks, mobilize local communities and herders; and community based anti-poaching operations;
- Reward front line staff for Jungle crafting to detect wildlife crime and anti-poaching; operation, reward the front line staff for their good performance; and

#### 5.3.1.4 Activities

- Construction of 4 office quarters at Dhunche;
- Construction of 5 Posts (Briddim, Kynajin, Bhotang, Lengsi, Talukeshari);
- Construction of 5 buildings for security unit ( Mailung, Lengsi, Bhotang, Cholangpati, Tempathan);
- Construction, repair and maintenance of 15 wooden bridges;
- Maintenance and repair buildings of head office, sector offices, Range posts, posts and security posts;
- Maintenance, repair and improvement of kitchen and toilets in the posts;
- Electrification at sectors and posts through national grid or solar PV;
- Construction of reservoir and drinking water facility in posts;
- Provide clean and safe drinking water facility in 10 posts;
- Installation, repair and maintenance of CCTV cameras in Dhunche, Timure, Kalikasthan, Salle, Syaphrubesi;

- Install BTS tower in co-ordination with telecom companies;
- Procure 3 metal detectors to identify iron set foot traps probably used by poachers to trap wildlife (especially for Musk deer and bear);
- Orient army staff for anti-poaching, create a flying squad including army staff at Park Headquarter;
- Form more CBAPUs and mobilize them;
- Support to informers in purchasing information of mendacious persons operating inside and periphery of the Park and BZ;
- Undertake sweeping and camping operations;
- Procure field gears required for patrolling in the high altitude;
- Organize regular co-ordination meetings with stakeholders;
- Procure 10 binoculars, 15 digital cameras, 3 Global Positioning System (GPS) units; and
- Procure 2 four-wheel drive vehicle and 5 motorbikes.

### 5.3.2 Habitat Management

#### 5.3.2.1 Context

Rangelands contain a wide diversity of grasses and other plant species on which several endangered wildlife species rely on. Rangeland is a home to a diverse array of wildlife and is also grazed by livestock, which are an integral part of livelihood of local community. Rangelands at high elevation are considered to be overgrazed but very little is known about the ecology and sustainability of the existing practices (ICIMOD 2000). Sustainable management of rangeland ecosystems has direct implications for conservation of biological diversity and for the livelihoods of local communities. The rangelands are used primarily for livestock grazing, collection of fodder, wild foods, medicinal and aromatic plants. Despite rangeland's understood significance, there is inadequate information on their present management status. It is reported that rangelands have come under increased pressure in the recent years mostly due to unregulated grazing which in turn has promoted the emergence of weeds and unpalatable thorny species.

Wetlands are recognized as among the most productive and diverse ecosystems on earth. These wetlands harbor wide range of flora and fauna including endangered wildlife. Wetlands act as sources of water in drought periods especially for birds and wildlife. It is also considered as important source of freshwater for people living in downstream.



In order to maintain mosaic of suitable habitat in the Park, management of rangelands and wetlands has been in practice as habitat management intervention. The main focus of habitat management in the Park has been to regulate grazing in rangelands and keep rangelands free from anthropogenic pressure such as unsystematic collection of forest products.

### 5.3.2.2 Issues

- The range-lands are degraded due to heavy livestock grazing, invasion by weeds and woody vegetation;
- The hapahazard disposal of garbage by liverstock herders pollutes the rangeland as well as wetlands;
- The wetlands are degraded due to siltation and anthropogenic activities;

### 5.3.2.3 Strategies

- Maintain or restore the health, ecological integrity and biological diversity of rangelands there by supporting agro-pastoralist activities of local people;
- Improve rangeland by regulating grazing in sustainable manner and controlling invasive species;
- Enhance understanding and knowledge of rangelands and wetland management using geo-information science through collaboration with research and academic institutions;
- Collaborate with Livestock Service Office to encourage stall-feeding, replacing unproductive livestock and vaccination against foot and mouth disease;
- Adopt communication, education and public awareness among local community and stakeholders in participatory biodiversity conservation.

### 5.3.2.4 Activities

- Undertake spatial mapping of rangelands and wetlands in Park and BZ;
- Important wildlife habitat mapping;
- Conduct long-term research on invasive species and rangeland dynamics;
- Assess water quality of wetlands in regular intervals;
- Carry out controlled burning activities in fire prone areas before pilgrimage season, along the roads and trails;
- Reclaim degraded rangeland to increase rangeland productivity;

- Provide support to strengthen Rangeland Management Committee (RMC);
- Prepare land use plans for critical habitats of Red panda outside PA's and manage them on the basis of land use plans;
- Construct self-guided Red panda habitat eco-trail outside the core zone;
- Construct physical barriers to prevent intrusion of cattle from outside to Red panda zone;
- Provide support to improve range land infrastructures like chauri trail, bridge, water hole,etc at Chedang, Dhokachet, Dangdung Kharka to reduce grazing pressure in Polangpati area;
- Provide support to extend satellite red panda conservation zone in Panchpokhari and Magingoth;
- Construct infrastructures to protect the confluence of Kerung and Lende khola;
- Adopt bioengineering to control landslides and support soil conservation measures;
- Connect various Red panda habitats through biological corridor;
- Undertake habitat suitability study for Snow leopard at Kyanjin and Ghodtabela;
- Carry out study to identify priority habitat, critical corridors and climate refugia for snow leopards in the face of climate change;
- Assess possibility of conservation zone at Panchpokhari and Dudhkunda as a Snow leopard habitat;
- Undertake study of Chojang Valley considering its importance for trans-boundary conservation of Snow leopard;
- Carry out mapping of climate variability and vulnerability of snow leopard habitats in order to manage its habitat by addressing the potential impacts of climate change;
- Prepare rangeland development plan for Upper Langtang Valley to manage the grazing pressure in core areas of Kyanjin like Larix conservation area and Musk deer conservation area;
- Carry out study to identify key habitat for Musk deer followed by protection and management of its habitat;
- Identify and manage key areas for regular supply of forage for Musk deer;
- Undertake study to identify critical pangolin habitat and map the priority sites;
- Undertake study regarding development



and other construction works in the prime/ designated pangolin habitats to implement mitigation measures;

- Identify indicator species to assess habitat condition;
- Repair and maintain micro-hydroelectricity project of Kyanjin to reduce fuelwood pressure on forests;
- Maintenance of biological corridor connecting to other PAs;
- Distribute grass seed to create grassland in private and public land;
- Promote fodder tree plantation in public and private land; and
- Support to operate nursery.

### 5.3.3 Forest fire control

#### 5.3.3.1 Context

Forest fire is one of the major threats to wildlife and their habitat in LNP. The fire incidents in the Park are sometime unwitting but mostly intentional. The motif to ignite in forest is for hunting, clearing the forest areas for prolific growth of forage, increasing the visibility near the crop field to prevent crop raiding by wild animals, etc. Occasional surface fire is unscathed because it helps to release minerals from the dead and decaying logs and clears thick mat of leaf litter and accelerates the germination and establishment of regeneration. But repetitive forest fire causes the alteration of nutrients, moisture regime of soil and changes floral composition towards abundance of thorny, bushy under-storey of fire resistant species.

There were 7 incidents of fire in both Park and BZ in FY 2070/71 affecting 614 ha. of forest (APR 2070/71) and it was regarded second biggest loss after forty years. In FY 2072/73, forest fire sensitization workshop, forest fire control training and fire fighting equipment distribution activities were carried out and it has greatly reduced forest fires (APR 2071/72). However, in FY 2072/73, forest fires occurred around seven different villages and they were controlled immediately without much damage (APR 2072/73).

#### 5.3.3.2 Issues

- During windy season, fire spreads very quickly due to dried grass, fallen leaves, bushes and fallen branches as a result wildlife panics and cannot flee out quickly for survival;

- There is lack of fire-fighting strategy for fire suppression;
- There is no well-equipped fire-fighting equipment at field level to combat fire incidents; and
- There is no database and systematic data collection regarding occurrence of fire incidents for analysis to guide future course of action.

#### 5.3.3.3 Strategies

- Develop capacity of Park staffs, security personnel, BCF members and BZ communities to control fire in LNP and its BZ;
- Increase awareness towards BZ communities about prevention of fire incidents;
- Utilize fire-fighting toolkits very amicably within the Park area; and
- Establish fire fighting squad and rapid response team by involving local people, community institutions, Park staff and security personnel for fire fighting in Park headquarter, sector and other fire prone areas.

#### 5.3.3.4 Activities

- Prepare and implement fire control and management plan;
- Conduct study to identify fire prone areas by using satellite imagery analysis or web-based fire mapper;
- Clear fire line or undertake control burning in the fire lines before the onset of fire prone season;
- Early burning of grasslands on the basis of burning regime and creation of firebreaks annually;
- Identify fire prone areas by using satellite imagery analysis or web-based fire mapper;
- Provide fire fighting equipment to Park post and BCFs;
- Establish rapid action squad for fire fighting in park headquarter, sector office and other fire prone areas including local people, park staff and security personnel;
- Carry out fire prevention education and awareness activities through interaction;
- Prepare fire occurrence reporting and statistical databases;
- Mobilize rapid action squad for fire fighting; and
- Train Park staff and security personnel and BCF members for fire fighting.

### 5.3.4 Wildlife health management

#### 5.3.4.1 Context

In LNP, many of the cattle are taken to higher elevation pasture lands for grazing specially in summer season. There is a high degree of interaction between domestic livestock and wildlife in the region and as a result there is possibility of disease transmission between domestic livestock and wildlife. It is very difficult to treat free ranging wild animals and control epidemics if outbreaks. It is important to ensure that chances of any infectious disease being transmitted to the wild animals are minimized. Therefore, the whole Park including BZ should be considered as a single unit of health ecosystem.

There are six types of cattle population in Lamtang region:

- a. Domestic cattle fully stall fed particularly in lowland,
- b. Floating cattle that goes to forest in day time and return in night,
- c. Transhumance cattle that is taken in high altitude in summer and brought in low altitude in winter,
- d. Transient cattle that are brought from Trisuli kept sometimes in Dhunche and Syaphrubesi and sold to Kerung,
- e. Horse and jhoppo brought for drafting purposes.

The old aged/emaciated horse, chauri and jhoppo are left at vicinity of settlement and transient populations of cattle with emaciated/diseased individuals that are brought to sell in Kerung are the most dangerous in wildlife health point of view.

There is no record of disease outbreak in LNP. However, cases of Foot and Mouth Disease (FMD), brucellosis, rinderpest are frequently recorded in domestic animals so suspected to occur in wild animals. Jackal, barking deer, wild pigs and feral dogs come in close contact at dumping sites constructed in Dhunche, Thulo Syaphru and Syaphrubesi. The increased parasitic load to wild animals has been suspected where wildlife-domestic cattle interface is high. Emancipated and subsequently succumbed by diseases/wound, dead carcass of Red panda were collected two times from same place of Ghodtabela within last five years. There is no clear speculation of cause of death of such an endangered species in same place.

#### 5.3.4.2 Issues

- There is very inter-mingling and complex wildlife-domestic animal interface;
- Increasing pressure of free-ranging livestock in and around the Park,
- Wildlife health management inadequately addressed in planning and budgeting,
- Inadequate capacity to monitor and diagnose health issues in the Park,
- Inadequate medical facilities at the Park resulting in deaths of injured animals

#### 5.3.4.3 Strategies

- Formulate a protocol for wildlife health monitoring and disease surveillance,
- Coordinate with Veterinary Offices, and seek their support whenever required,
- Build capacity of existing staff to provide primary/basic medical facility to wildlife.

#### 5.3.4.4 Activities

- Undertake research and development works towards management of wildlife health;
- Conduct regular snail survey specially in monsoon to detect liver-fluke, cytosomiasis;
- Check quality of water of major wetlands regularly;
- Coordinate with Livestock Service Office (LSO) and conservation partners to provide vaccine to livestock against potential diseases that can be transferred to wildlife;
- Support to establish a community based veterinary center with materials required in medical emergencies;
- Build capacity of frontline staff to recognize, record and report disease or poor health condition of animals or plants;
- Collect random fecal materials of all ranges of herbivores including Red panda and test it in lab;
- Report and document mortality of wild animals immediately after it comes to notice of any staff as part of disease surveillance strategy;
- Provide basic postmortem and sample collection instruments in Shermathan, Ghodtabela and Dhunche; and
- Coordinate with livestock office to undertake post-mortem of deceased endangered wild animals.

### **5.3.5 Encroachment control**

#### **5.3.5.1 Context**

Despite strict regulations, encroachment of forest land is prevalent in LNP as well. The encroachment has been occurred in Timure and Kyanjin of Rasuwa, Phusre, Tempathan of Sindhupalchowk and Ureleni BCF of Nuwakot. Encroachment is mainly due to excessive pressure of resource use due to creation of new market niche. There is possibility of encroachment alongside proposed Syaphrubesi Rasuwagadi road.

#### **5.3.5.2 Issues**

- Encroachment has fragmented the habitat and obstructs free movement of wildlife inviting conflict between human and wildlife;
- Encroachers disturb the habitat with illegal fuel wood collection and tree felling,
- The illegal or informal settlers increase encroachment areas as they grow in numbers taking more land for agriculture and expansion of settlements.

#### **5.3.5.3 Strategies**

- Collaborate with District Administration Office (DAO), Nepal Army, BZ communities, Political Parties, Local Non-Governmental Organization (NGOs), conservation partner to evacuate encroachment as per current government policy to control encroachment in more co-ordinated and effective manner;

- Evacuation and plantation of encroachment of Park and BZ forest; and
- Use information and communication strategy to aware the local people about consequences of encroachment.

#### **5.3.5.4 Activities**

- Undertake spatial mapping of encroached areas and potential areas where it can expand;
- Update encroachment records in both Park and BZ;
- Demarcate boundary of Park and settlement area to discourage encroachment;
- Carry out fencing, plantation and restoration of evacuated and vulnerable areas;
- Issue notice to evacuate the encroached area on a regular basis;
- Undertake co-ordination meeting with DAO to resolve the encroachment problem; and
- Form committee to address the issues of illegal settlers as unregistered land and encroachers;

# Chapter VI

## Research, Monitoring and Capacity Building

### 6.1 Research

Research is necessary for wise management of a PA as it helps to develop database and supports in decision making process. In order to ensure effective management, there should be sufficient information on bio-physical, ecological and socio-cultural aspects of PAs. In addition, it allows basis for scientific management of PA and also serves as a tool to solve problems. Factors such as climate, hydrographic, watershed, soils, erosion, topography, vegetation zone, animal population and their ecological requirement, wildlife habitat and its dynamism, predator prey relationships, diseases, migration path, corridor and habitat fragmentation, socio-economic relationship of wild animals and role of humans on bio-communities are the major concerns for PA management. Ecological research is never ending but provides the guidance to PA managers at each step.

In fact, LNP is one of the well-studied PA in Nepal for floral diversity. Since long history of conservation, various scientists have studied in Lamtang. Most of the research and documentation has been concentrated in plants, however the status of endemic and threatened plants has not been updated. Very few researches have been conducted for Red panda, snow leopard and Assamese monkey. The status of snow leopard, its prey base and trans boundary movement are unknown. None of the research has been conducted on habitat and population status of Musk deer and Himalayan tahr, the former is endangered animal and the latter is main prey base of snow leopard. There are huge gaps in scientific knowledge for management decision as there are still many unexplored areas. Department of Plant Resource, Tribhuvan University; Department of Botany and Zoology, DHM and other academic and non-academic institutions in country and abroad have involved in several research activities.

Current research activities are the arrhythmic and extemporaneous dints of various scientists and researchers from governmental and non-governmental institutions. LNP has not established pragmatic specific research areas and priorities. Participatory forest management, tourism, endangered species and their population/habitat status, socio-economics in BZ and livelihood options are the priority areas of research in LNP.

#### 6.1.1 Research priorities

##### Habitat management

- Study of impact of invasive species to wildlife habitat;
- Study of vegetation dynamics and its impact on wildlife habitat;
- Study land cover change using geo information and earth observation science.

##### Species Conservation

- Study of population status of rare and endangered species such as Red panda, Snow leopard, Musk deer, Clouded leopard, Leopard cat and Himalayan black bear;
- Conduct feasibility study to translocate blue sheep in suitable habitats of LNP to supplement prey base for Snow leopards;
- Conduct regular snail survey specially in monsoon to detect liver-fluke, cytosomiasis;
- Study occurrence/population status of grey wolf and wild dogs;
- Study the status, ecology and Guild structure of birds, reptiles and amphibians;
- Update digital database using latest topo sheets and satellite imageries;
- Study ecological processes that affect in maintaining healthy wildlife population.

### **Climate Change**

- Conduct study of climate change indicators and impact on biodiversity conservation along with identification of adaptation activities;
- Climate change impacts and indicators on biodiversity conservation along with adaptation strategies;
- Study impacts of changes in precipitation and temperatures to vegetation and grassland;
- Potential impacts of climate change on ecology of wildlife.

### **Buffer Zone**

- Undertake assessment of socio-economic condition of local people in the areas where human-wildlife conflict is high;
- Carry out study to identify use of corridors and other habitat features to reduce conflict;
- Conduct study to assess impact of BZ programme on conservation and sustainable livelihoods of local communities;
- Conduct studies towards the conservation of biodiversity through various Government prioritized project.

### **Tourism**

- Carry out study towards impact of tourism on ecological aspects to determine Limit of Acceptable Change which will help in devising site-specific method for regulating tourism; and
- Undertake study to identify contribution of tourism to generate local employment and its contribution in national economy.

### **Institutional**

- Prepare bibliography of the literatures for which studies were conducted in LNP;
- Celebration of conservation days;
- Organize World Wildlife Week;
- Establish reporting, recording, database and feedback mechanism on the biodiversity of the park;
- APR publication;
- Design digital informations;
- Website creation and hosting;
- Organize/participate in trans-boundary meeting;
- Strengthen District Level Wildlife Crime Control Bureau (WCCB);
- Undertake Mid-term review of the management plan;

- Undertake evaluation of management plan in the fourth year of implementation;
- Conduct management effectiveness of LNP;
- Document success stories and best practices in the areas of community-based biodiversity conservation.

## **6.2 Monitoring**

### **6.2.1 Monitoring and management information system**

LNP has carried out monitoring programmes on Assamese monkey and Red panda population and their habitat status through its annual budget. Park has compiled good information regarding different population of Assamese monkey in Trisuli river corridor and habitat status of Red panda in Cholangpati and Magingoth areas. In this plan period, further more information will be collected on Musk deer, Himalayan tahr, Snow leopard, smooth-coated otter, clouded leopard, Himalayan black bear, Great tibetan sheep, globally threatened bird species: Ibisbill and wood snipe, wet land birds in high altitude wet lands and Trisuli-Tadi-Melamchi river corridors. Park has established two researches transect, three control points and 6 road side transects as source of MIS data base in past.

Two researches transect one in between Sole and Brabal and other in lower point of Mineral water source have been established near Dhunche. The main objectives of these research transects are to monitor habitat use by different wild animals and the impacts of grazing on wood land habitat.

Three permanent quadrates have been established in National Park. The first lies at Dopche of Red panda habitat near Brana Khola and another uphill side of Thade near old trail from Thade to Gosaikunda. The third control point lies near to Dhunche Lake above Mineral Water Factory.

Three experimental plots were established with three different treatments (no treatment, removal of thorny species, uprooting and burning of thorny species) in grazing land invaded by unpalatable species in Polangpati to experiment the reclamation of grazing land in upper temperate climatic zone in the FY 2061/062. Front line staff were trained and involved to identify, mark, delineate, construct and monitor this research transects and permanent quadrates. In the same FY, Park compiled the Management Information System Report of the Park and sent to DNPWC. Such type of activities should

be resumed and extended in this plan period.

A separate data base section was established in Park headquarter Dhunche. It compiles the monthly arrival of tourists and Park related data base. It is equipped with computer, Printer, Global Position System (GPS), digital Camera, altimeter, binoculars, compass, measuring tapes, plant pressure and other necessary field equipment.

One representative staff from posts gather at Dhunche (Park headquarter) for monthly reporting. During this time, they submit post wise report and also present the progress during the month including major incidents of wildlife observation, patrolling and illegal activities encountered during the Park patrolling. Such reports are one of the MIS data source. MIS report is compiled annually and sent to DNPWC and other documentation center (Libraries) to disseminate the information in public domain.

The programmes related to BZ management is jointly monitored by Park staff and members assigned by BZ Management Committee as prescribed by BZ management guidelines.

#### **Species Monitoring**

- Monitoring of Red panda on periodic basis;
- Identification and monitoring of climate sensitive species on a long-term;
- Monitoring of migratory water birds; and
- Monitoring of globally threatened and nationally protected birds.

#### **Habitat Monitoring**

- Undertake habitat monitoring, prepare check list of food plants, document physical and phenological changes in vegetation, quantity and quality of discharges in streams and biotic disturbance;
- Undertake monitoring of permanent plots, transect lines in forests, rangelands and other habitats;
- Periodic wetlands and water holes monitoring including water quality.

#### **Fire monitoring**

- Monitor spatial and temporal pattern of fire incidence; and
- Monitor fire and fuel dynamics.

#### **Tourism Impact Monitoring**

- Monitor existing trekking trail;

- Monitor tourism impact on social, economic and culture; and
- Monitor the contribution of tourism to the poor, women and marginalized community.

## **6.3 Capacity Building**

### **6.3.1 Training**

The staff knowledge, skills and trainings are not sufficient to meet the growing management challenges of the Park. The frontline Park staffs are mostly untrained. The need for training differs according to the position and roles given to the staff. Thus, training needs assessment should be meticulously done before planning the training programme. There is a need of both horizontal and vertical participant trainings. The horizontal type of training involves the participants of equal rank whereas vertical type of training involves participants of different ranks from chief warden to game scouts and from battalion commander to soldiers. Vertical type of training is important to maintain chain of command and to understand field staff of different tiers and share experiences that would help to build mutual trust and relations.

The training requirements include emerging techniques on wildlife management, personnel management, legal and anti-poaching operation, community development and conservation awareness, human rights, wildlife management/handling techniques, conservation education, monitoring and evaluation, fire fighting, basic computers, Geographical Information System (GIS) and GPS, Participatory Rural Appraisal (PRA) and eco-tourism management. In addition, basic conservation training is needed for Nepal Army protection unit and special training on conservation and BZ management for BZ committees. The Park will collaborate with conservation partners to impart the various training.

#### **Frontline Staff and Security Units**

- Orientation training to security units on history of conservation and importance of biological diversity;
- Orientation training to Senior Game Scouts and Game Scouts on legal issues;
- Basic training on field equipment like GPS, Range Finder, Compass, etc;
- Train staff to collect sample of blood, fecal matter, urine or vital organs;
- Field techniques, including signs and indirect evidences of wildlife;
- Training on anti-poaching operation;

- Orientation training on social mobilization and participatory planning;
- Wildlife management and handling training;
- Basic training on vegetation quantification for recording data in monitoring plots; and
- Training to park staff in wildlife habitat monitoring.

#### **For Rangers**

- Training on social mobilization;
- General and specialized Training of Trainers (ToTs);
- Community forestry inventory and silvicultural operation training;
- GIS and Database management Training to Rangers.

#### **For ACO and CCO**

- Training on People-wildlife amity;
- Training on appreciative enquiry;
- Human rights training to handle the convicted people;
- Training on GIS application for natural resource management focusing on wildlife;
- ToTs (general and specialized);
- Public administration and management training;

- Training on organization development and management;
- Planning, monitoring and evaluation training;
- Crime scene investigation training;
- Wildlife crime investigation and prosecution training; and
- Build capacity of front line staff to recognize disease or health condition of animals or plants.

#### **Others**

- Real time smart patrolling training to security unit;
- Forest Fire Management Training to park staff and security personnel and BCF members;
- Training for CBAPUs;
- Provide trainings to nature guides to enhance their capacity in nature interpretation specifically on wildlife, birds, plants;
- Build capacity of poor and disadvantaged local people in the areas of hospitality, housekeeping, cooking and hygiene to initiate tourism enterprises;
- Training on nature interpretation and display management; and
- Conduct refresher trainings to nature guides to update their knowledge and skills in nature interpretation.



# Chapter VII

## Species Conservation Special Programme

### 7.1 Red panda

#### 7.1.1 Status

The national Red panda survey 2016 documented the potential red panda habitat available across 23,977 km<sup>2</sup> in Nepal, out of which, almost 70% of the total habitat lies outside the PAs network (Bista et al. 2016). This estimation is close to the finding of other studies: 22,400 km<sup>2</sup> (Kandel et al. 2015) and 20,150 km<sup>2</sup> (Thapa et al. 2018). The Red panda has sparse distribution in temperate and sub-alpine forest zones of the Himalayan ecosystem between 2000 m and 4800 m in Nepal (Baral & Shah 2008). Its distribution primarily depends on the availability of the bamboo forests.

Based on anecdotal evidence, study reports, sightings and signs, the presence of the Red panda has been confirmed in Rara National Park (RNP), Shey Phoksundo National Park, LNP, SNP and Makalu Barun National Park (MBNP), Dhorpatan Hunting Reserve (DHR), Annapurna Conservation Area (ACA), Manaslu Conservation Area, Gaurishankar Conservation Area (GCA) and Kanchenjunga Conservation Area (KCA). Apart from the PA district, it is also reported in Ilam, Panchthar, Bojpur, Khotang, Ramechhap, Dhading, Rolpa and East Rukum, West Rukum, Jajarkot, Jumla, and Kalikot (Suwal and Verheugt 1995, Steffens 2004, Williams 2006, Jnawali et al. 2012, Thapa et al. 2014, Bhatta et al. 2014, Panthi et al. 2015, Rai et al. 2018, Bista et al. 2018). The ecology of the Red panda is poorly known due to its elusive behavior and restricted distribution in inaccessible areas (LNP, 2010).

The national population size of Red panda has been estimated to be 317-582 individuals (Jnawali et al. 2011). However, Population and Habitat Viability Assessment on Red panda (Jnawali et al. 2012) suggested total population ranging from 237 to 1061 individuals.

#### 7.1.2 Significance

The Red panda is listed as 'endangered' in the IUCN Red Data Book and as an Appendix I species in CITES, prohibiting international trade of the live species or its body parts. The species is included in the protected priority mammals list under the NPWC Act, 2029 in Nepal. The NBSAP (2016-2020) emphasizes priority actions in conserving endangered species including the Red panda. Nepal has strong legal provisions to control wildlife crimes particularly for protected priority mammals. Red panda is also considered as one of the key flagship species of eastern Himalayan broadleaf and conifer forest in the SHL and KL (Williams 2004, Gurung et al. 2017).

#### 7.1.3 Conservation efforts

Establishment of PAs in mountain region of Nepal is contributing to conservation of Red panda, Snow leopard and many other mammals to some extent. Red panda conservation status within those PAs is better as the threats are minimized by adopting appropriate conservation measures within those areas. Community based conservation initiatives have also been ensured through the BZ programme in MBNP, SNP, LNP, DHR and RNP. Red panda monitoring is being carried out in LNP. Besides, some of the DFOs are also implementing Red panda focused conservation programmes outside the PAs in small scale.

The GoN has also adopted landscape level approach for the conservation of mountain ecosystem including the Red panda and other associated sympatric species. In Nepal, Red panda habitat is distributed across Kailash Sacred Landscape (KSL), SHL, Chitwan-Annapurna Landscape (CHAL) and KL, but the species presence has been confirmed only from the last three landscapes and this landscape level approach also aims in fostering transboundary level co-operation.

The first national Red panda survey was conducted in 2016 which is the only study carried out at national level in the entire distribution range. This study provided the baseline scenario on Red panda distribution and habitat status in Nepal which will be critical for taking conservation efforts to forward in the country.

Some conservation interventions are being carried out at local level outside the PAs in Nepal including community-based Red panda conservation programme in Panchthar, Ilam and Taplejung districts since 2010. This programme has been recently extended in three districts of western Nepal, namely, Jumla, Jajarkot and Kalikot since 2017. Based on these learning, the GoN has published a protocol on Red panda survey and community-based monitoring (MoFSC 2015). Likewise, some of these people are trained as Red panda trackers to promote Red panda based eco-tourism. This Red panda-based tourism is being promoted in five different communities of Ilam, Taplejung and Nuwakot districts.

A population and habitat viability assessment and species conservation strategy workshop for Red panda was held in Nepal in 2010. The national

and international participants of the workshop expressed a vision for the overall conservation of the species. Participants identified Red panda's status, distribution, threats, estimated population, sub-populations, and developed a Vortex based model for assessing the risk of Red panda's population decline and extinction.

The vision expressed by the workshop was "to secure viable populations of Red panda distributed in contiguous natural habitat throughout the Himalaya regardless of political boundaries where this flagship species brings benefits to the region and is valued and protected by all stakeholders". In addition, several studies on different aspects of Red panda have been carried out so far.

#### 7.1.4 Issues

- Ecology and behavior of Red panda in LNP and around is poorly documented;
- Increasing anthropogenic pressure to Red panda especially at Polangpati; local people bring cattle and pass through the Red panda habitat to Kolmo, Dhokachet, Brana, Chedang and Dangdung Kharka and stay for one month in core area;

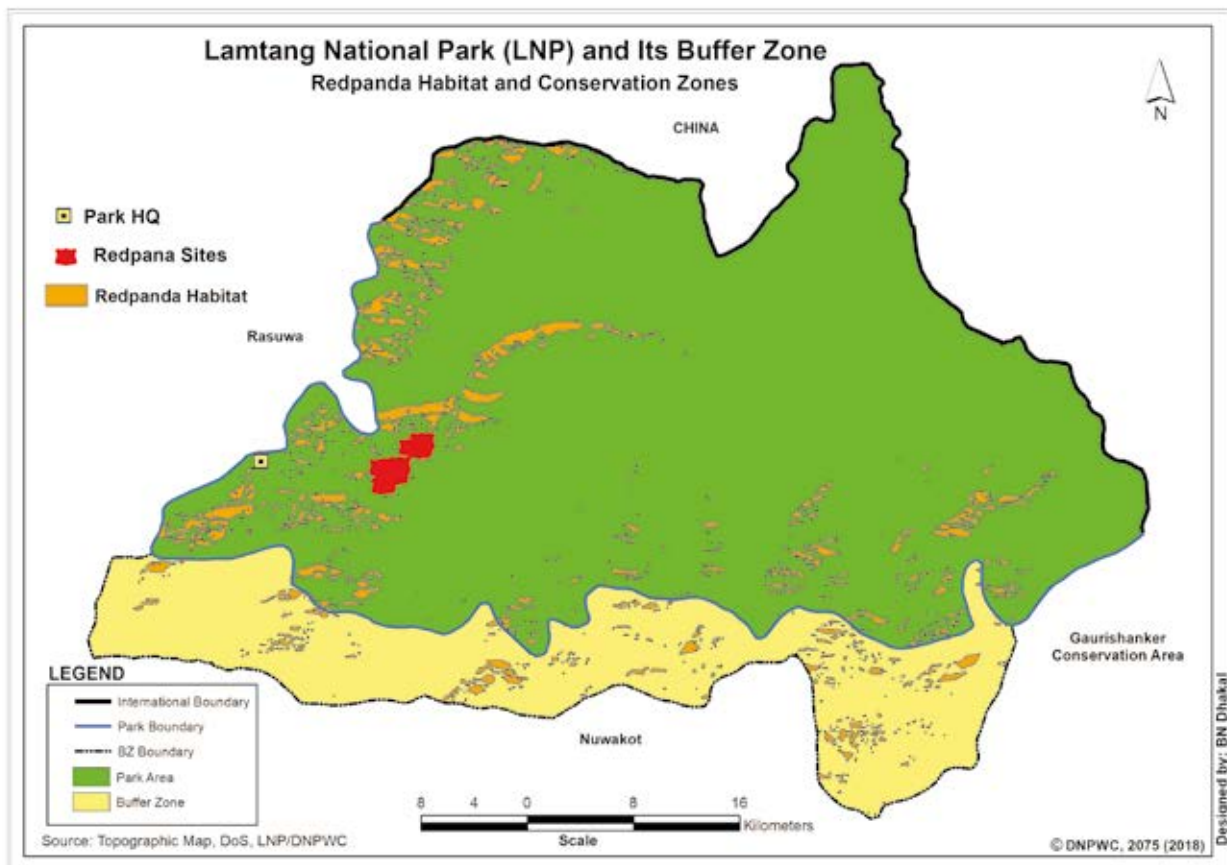


Figure 9: Red Panda Conservation zone

- Inadequate regular monitoring of grazing and tree felling in restricted areas of Red panda habitat;
- High infant mortality rate of Red panda due to disturbance by herders and their dogs during breeding season; and
- Difficult to ensure the long-term existence of small fragmented population of Red panda in Polangpati.

### 7.1.5 Strategies

- Use state of art techniques and tools to manage the natural habitat of Red panda;
- Collaborate with academic institutions to undertake studies on Red panda;
- Mobilize Red panda conservation committee to conserve the habitat;
- Evacuate cattle camps (goth) from Brana Kharka;
- Adopt information, communication and education strategy to increase awareness;
- Collaborate with conservation partners for financial resources for the species conservation, capacity building and knowledge management;
- Regulate the use and harvesting of bamboo shoots/clumps and other dietary/shelter tree species;
- Regulate herding practices - rotational grazing, improved herder's sheds; and
- Promote Red panda based tourism.

### 7.1.6 Activities

- Implement awareness activities in Cholangpati, Panchpokhari, Magingoth and Gotheghyang and Ghyangphedi, Gurugumba to conserve Red panda;
- Strengthen and institutionalize Red panda conservation committee including local herders, hoteliers and local people in Panchpokhari and Magingoth;
- Provide support to improve range land infrastructures like chauri trail, bridge, waterhole etc. at Chedang, Dhokachet, Dangdung Kharka to reduce grazing pressure in Polangpati area;
- Construct physical barriers to prevent intrusion of livestock from outside;
- Carry out feasibility study with habitat assessment, population estimation, grazing and other anthropogenic impact assessment in

- Panchpokhari and Magingoth area;
- Construct self-guided Red panda habitat eco-trail outside the core zone;
- Restore potential habitats and connect these habitats through biological corridor;
- Conduct regular monitoring of Red panda in identified important areas;
- Carry out the studies on bamboo diversity, distribution and phenology in Red panda habitat considering potential climate change impacts;
- Plant bamboo (native and palatable spp.) in identified habitat patches;
- Study Red panda's ecological and behavior through cutting-edge technology (satellite/radio collaring, camera trapping etc.);
- Study climate change impact on Red panda and its habitat;
- Establish climate change study plots for long-term monitoring;
- Conduct researches on poaching and illicit trade of Red panda;
- Organize trans-boundary level meeting with India and China;
- Formulate rules for the guard dogs and control presence of stray dogs in Red panda habitats;
- Identify bottle necks, hotspots, priority areas and site-specific conservation threats;
- Prepare site-specific management plan for identified priority areas;
- Sensitize and aware local forest users/herders, school children and other stakeholders;
- Conduct training for local forest users on governance and entrepreneurship;
- Train and mobilize selected community members as citizen scientist on Red panda monitoring;
- Regulate the use and harvesting of forest resources and grazing and control habitat encroachment;
- Develop a Red panda-based eco-tourism promotion manual; and
- Develop and promote bamboo and NTFP based enterprises.

## 7.2 Snow leopard

### 7.2.1 Status

In Nepal, Snow leopards are found in three Snow leopard landscapes. The eastern landscape coincides to SHL and includes Langtang, Gaurishankar, Sagarmatha, Makalu-Barun and

Kanchanjunga. Out of 13,000 km<sup>2</sup> of Snow leopard potential habitat in Nepal, 220 km<sup>2</sup> lies in SNP, which spreads from eastern part of Tashi Lapcha to the northwest towards Ama Lapcha/ Mera peak. The estimated Snow leopard population in Nepal is 301 to 400 individuals whereas there are only 4 Snow leopards estimated in LNP (DNPWC, 2013).

### 7.2.2 Significance

Snow leopard (*Panthera uncia*) is an indicator species of a healthy mountain eco-system which is widely but patchily distributed along the Himalayas in Nepal (DNPWC, 2013). Snow leopard is listed in Appendix I of the CITES and endangered category on the IUCN Red List of Threatened Species (IUCN, 2015). The GoN has included the Snow leopard in the list of protected mammals and has implemented several activities for its conservation in collaboration with various conservation partners (DNPWC, 2013).

### 7.2.3 Conservation efforts

Nepal has been working on multiple fronts to enhance conservation efforts in the Snow leopard landscape. This includes bringing in policies and guidelines that benefit nature, enhancing and

adapting them to suit evolving needs, periodically. The Forest Policy, 2071 B.S. and NBSAP, 2014-2020 A.D. stress the need for biodiversity conservation, particularly focusing on the protection of threatened and protected species of Nepal. It emphasizes on the preparation or revision and implementation of action plans for effective conservation of those species.

Conservation of wide-ranging species like the Snow leopard needs a landscape approach, often covering areas beyond man-made geo-political boundaries. In 2012, the trans-national KSL was designated covering a total area of 31,252 km<sup>2</sup> of north-western Nepal, China and India. Nepal covers about 42.5% of this landscape, or an area of 13,289 km<sup>2</sup>. The KSL Implementation Plan (2012-2016), SHL Strategic Plan (2006-2016) and the SHL Interim Implementation Plan (2010-2014) offer opportunities to implement landscape approach in Snow leopard conservation. During this plan period, the GoN extended SHL to Kali Gandaki River in the west increasing its coverage. A new CHAL has been created to enhance the landscape conservation approach covering an area of 32,090 km<sup>2</sup>. CHAL covers the rain shadow of the trans-Himalayan area and the snow-capped mountains of Annapurna,

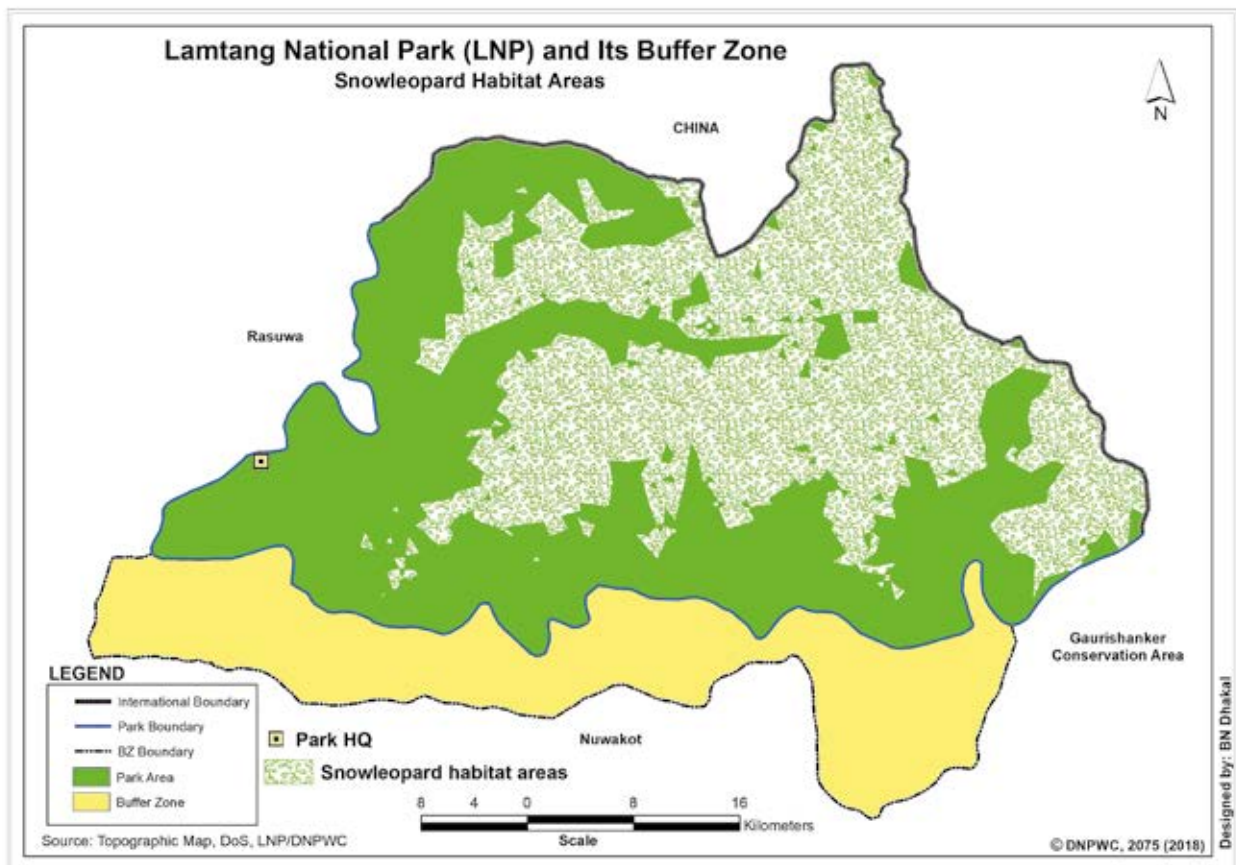


Figure 10: Snow leopard Conservation Zone in LNP

Manaslu and Langtang in the north, descending southwards through diverse topography to the midhills, Churia range and the flat lowlands of the Terai.

In 2005, GoN produced the first national Snow Leopard Conservation Action Plan (2005-2015) and this plan was implemented by DNPWC and conservation partners. This plan was revised in 2017 and new updated Snow Leopard Conservation Action Plan (2017-2021) has been produced and under implementation.

Nepal is also a member of the Global Snow Leopard & Ecosystem Protection Program (GSLEP) an initiative of 12 Snow leopard range countries for collaborative conservation and to promote Snow leopard conservation globally. As per the 2013 Bishkek Declaration, aiming to secure 20 Snow leopard landscapes by 2020, Nepal produced one of the first climate integrated landscape level management plan Snow Leopard and Ecosystem Management Plan (2017-2026). This plan aligns Snow Leopard Conservation Action Plan (2017-2021) as well.

#### 7.2.4 Issues

- Inadequate information on status and distribution of Snow leopard in the Park and its BZ;
- Lack of collated database on information of Snow leopard conservation;
- Organizations that are engaged in Snow leopard conservation activities work independently;
- Likely impact of climate change on Snow leopards and their habitat;
- Unmanaged grazing of the livestock and haphazard infrastructure development in the Park poses serious threat to Snow leopard habitat;
- Intrusions of invasive species are degrading the rangelands biodiversity;
- Inadequate prey base for Snow leopard in the Park;
- Human-Snow leopard conflict is likely to be one of the serious threats for its survival in the Park; and
- To control illegal trade of wildlife and body parts is difficult due to porous international border;
- Delay and lengthy procedure of relief delivery mechanism is frustrating for the victim;
- Inadequate public awareness on Snow leopard conservation; and
- Inadequate capacity of Park staff and local communities in Snow leopard conservation including Snow leopard and its prey monitoring.

#### 7.2.5 Strategies

- Intensify patrolling effort and initiate latest technology in patrolling;
- Use GIS, Remote Sensing and advanced technology in the conservation of Snow leopard;
- Collaborate with Research institution to undertake studies about Snow leopard;
- Adopt information communication and education strategy to increase awareness;
- Work with conservation partners to pool the resources in Snow leopard conservation, build the capacity and knowledge management; and
- Regulate relief fund in an effective manner to treat the injured people immediately and instant support to the victim of Snow leopard attack.

#### 7.2.6 Activities

- Carry out regular monitoring of Snow leopards using GPS-satellite telemetry research;
- Undertake study on sympatric carnivores (wolf, common leopard, wild dog) to understand resource competition, mainly diet and habitat use;
- Carry out long-term study on ecology and behavior of Snow leopards and their prey in the Park through the use of cutting-edge technologies;
- Provide capacity building trainings to Park staffs and local community to monitor Snow leopards and their prey;
- Undertake mapping of climate variability and vulnerability of Snow leopard habitats to manage its habitat by addressing the potential impacts of climate change;
- Carry out study to identify priority habitat, critical corridors and climate refugia for Snow leopards in the face of climate change;
- Undertake study to identify critical corridors and key areas used by Snow leopards;
- Establish permanent sampling sites/plots in Snow leopard habitats for regular monitoring of the key species such as Himalayan tahr and blue sheep;
- Piloting of camera trap for Snow leopard census and monitoring.



- Undertake study on status of Snow leopard;
- Conduct study on impacts of changing traditional pastoralism system on wildlife habitats and rangeland productivity;
- Mobilize Park staffs and local youths to monitor and control likely killings of Snow leopards and illegal trade of its body parts;
- Research on the scale, extent and intensity of human-wildlife conflict, mainly focusing on Snow leopards and retaliatory killings;
- Assess possibility of conservation zone at Panchpokhari and Dudhkunda as a Snow leopard habitat;
- Undertake study of status of Chojang Valley, also called as hidden valley for long time for scientific exploration, and prescription of required intervention as it is important for trans boundary conservation of Snow leopard;
- Organize and participate trans-boundary co-ordination to control illegal trade of Snow leopard body parts and to foster co-operation for Snow leopard conservation at trans-boundary landscape;
- Undertake co-ordinated patrolling and illegal wildlife trade control activities along international borders between Nepal, China and India;
- Provide relief against the Snow leopard depredation and casualties in order to reduce human-Snow leopard conflict;
- Provide support for alternative livelihoods for local communities including human-Snow leopard conflict affected families;
- Conduct attitude perception assessment of local people on Snow leopard;
- Carry out a study on impact of NTFPs collection in key Snow leopard hotspots;
- Produce citizen scientists and build capacity to undertake Snow leopard conservation initiatives;
- Produce information, education and communication materials regarding Snow leopard conservation;
- Carry out conservation education and outreach programmes extensively for community awareness;

## 7.3 Musk deer

### 7.3.1 Status

The Himalayan Musk deer (*Moschus chrysogaster*) is distributed from the eastern to the western

Himalayas of Nepal. This species is thinly distributed in least disturbed subalpine and alpine parts of high mountainous areas usually above 3000 m and mainly occurs within the PAs of Khaptad, Makalu Barun, Rara, Sagarmatha, Lamtang, Shey Phoksundo National Parks and Annapurna, Api nampa, Gaurishankar, Kanchanjunga and Manaslu Conservation Areas, Dhorpatan Hunting Reserve and outside PAs including the districts of Accham, Baitadi, Bajhang, Darchula, Dolpa, Humla, Jumla and Rolpa. Green (1986) estimated a potential habitat of 10,000 km<sup>2</sup> of habitat in Nepal but it should be noted that this refers to all the Musk deer species found in the country.

Aryal and Subedi, (2011) mentions that Musk deer are distributed in previous four VDCs of the LNP viz. Syaphrubesi, Langtang, Helambu and Ghyanphedi. They cover 897.03 km<sup>2</sup> as a potential Musk deer distribution area in the park. There was an estimated population of 500 individuals in the Park (Aryal and Subedi, 2011). A high density was recorded in Syaphrubesi and Langtang village.

### 7.3.2 Significance

This animal is one of the iconic species in the higher Himalayan ecosystem and the most important prey species for Snow leopard. Population of Musk deer is declining due to poaching, high human and domestic livestock pressure, consequent degradation of habitat.

The GoN protected Musk deer as an endangered species, under the NPWC Act, 2029 and CITES listed it in appendix I and the IUCN Red List of threatened species listed it as endangered.

### 7.3.3 Conservation efforts

Conservation of rare and endangered species like Musk deer is reflected in various conservation policies of Nepal. National Conservation Strategy (1988) has timely re-emphasized on the need for preserving rare or endangered species and protecting genetic diversity and/or essential wildlife habitat. Master plan for the Forestry Sector has laid out ecosystem and genetic resource conservation programme as one of the six primary development programmes. Nepal Environmental Policy and Action Plan (1993) have put much emphasis on the preservation of endemic and endangered species and their habitat. The Forestry Sector Policy (2000) has clearly spelled out the conservation of biodiversity, ecosystems and genetic resources. Nepal Biodiversity Strategy and Action Plan (2014-2020) urges extensive research on several

endangered species including Musk deer. The NPWC Act, 1973 has been a key instrument in protecting biodiversity within the PA system. Section 10 of the Act provides complete protection to 27 species of mammals including Musk deer, 9 species of birds and 3 species of reptiles. The Musk deer is enlisted under “endangered” category of IUCN red data list (IUCN, 2006) and is in Appendix I under CITES.

The conservation of Musk deer started with the establishment of LNP in March 26, 1976 and SNP in July 19, 1976. The Himalayan National Park Regulation, 2036 allows local people their traditional right to use forest products, without posing negative impact to wildlife, such as collecting dead and dying twigs (as firewood), graze cattle, and use of timber with special permits.

The GoN has initiated Musk deer breeding at Godawari, outside Kathmandu since 1996 as an ex-situ conservation initiative; and several male and female Musk deer were translocated to Godawari as well. However, the male deer could not survive due to unsuitable habitat and unfavourable climatic condition and therefore breeding programme could not be successful. Thus grazing that is allowed in traditional grazing areas also happens to be Musk deer habitat.

In 2007, Himalayan Musk Deer Conservation Project prepared site-specific participatory Musk deer conservation action plan for Marpha village of Mustang was prepared and implemented. SHL project was established in LNP in 2007 with the support of WWF Nepal. This project supported BZ institutions to conserve the Musk deer as well. Earlier, Musk deer was not a preferred wildlife for study. However, in recent years, there are number of studies undertaken with regards to Musk deer in various PAs of Nepal. The species conservation action plan for Musk deer needs to be formulated so as to give impetus towards Musk deer conservation.

### 7.3.4 Issues

The major threats to long term survival of the Himalayan Musk deer in LNP and its BZ are

- Habitat degradation due to anthropogenic activities;
- Inadequate monitoring of livestock grazing in the Musk deer habitat leading competition as they have to share the rangeland for grazing;
- Poaching of Musk deer for illegal trade of its musk pod;
- Killing of Musk deer by feral dogs.

### 7.3.5 Strategies

- Keep key habitat of Musk deer inviolate from all sorts of anthropogenic pressure;
- Use GIS and Remote Sensing to identify the habitat condition;
- Collaborate with Research institution to undertake studies of Musk deer;
- Adopt information communication and education strategy to increase awareness; and
- Work with conservation partners to pool the resources in Musk deer conservation, capacity enhancement and knowledge management.

### 7.3.6 Activities

- Carry out study to identify key habitat for Musk deer followed by protection and management of its habitat;
- Provide support to manage regular supply of forage to Musk deer;
- Control feral dogs to protect Musk deer from being killed or injured;
- Repair and maintain micro-hydro project of Kyanjin to reduce pressure of fuel wood;
- Prepare rangeland development plan for Upper Langtang Valley to reduce grazing pressure in core areas like *Larix* conservation area and Kyanjin Musk deer conservation area; and
- Conduct awareness campaign.

## 7.4 Pangolin

### 7.4.1 Status

In Nepal, Pangolins are found in diverse areas ranging from Terai to the mid-hills occupying different habitats from grasslands, reforested areas, bamboo and coniferous forests and agricultural lands. Despite wide distribution of Pangolin, limited information is available on overall status of these species in Nepal, mainly due to insufficient studies focusing on the ecology of this species. Habitats of pangolins, however, are seen to be abundant. Since, habitats of pangolins are found close to human settlements; they have been threatened by humans. Their habitats outside PA are severely degraded due to unsustainable affected by climate induced disasters including prolonged drought, fire and landslides.

The first national survey conducted in 2016 revealed distribution of Chinese Pangolin in 25 districts and



Indian Pangolin in 7 districts of Nepal. The Chinese Pangolin in Nepal is distributed up to 2,000m in the central and eastern region and in the lowlands and foothills of Siwalik (Churia) range towards the west (Baral and Shah 2008). Chinese pangolins are well protected within the PAs including Shuklaphanta National Park, Bardia National Park, Chitwan National Park, Parsa National Park, SNP, MBNP, SNNP, ACA, GCA and KCA.

Similarly, Indian pangolin is also reported from Shuklaphanta, Bardia, Banke, Chitwan and Parsa National Parks (Basnet et al. 2016). Although not recorded during the recent national survey, the

species is likely to occur in the eastern foothills and Terai regions since there have been many records in the adjoining Indian side. Pangolin are found inhabiting diverse vegetation and other types of land uses, such as riverine forests, Sal forest, mixed hardwood forests, grasslands, agricultural lands and degraded marginal lands. In most cases pangolins were found in the proximity of the human settlements and near the water sources. Pangolins are reported to adapt well to modified habitats.

#### 7.4.2 Significance

The GoN has listed both species of pangolins under schedule I of NPWC Act 2029. Both species of pangolins found in Nepal are categorized as Endangered by National Red List of Mammals (Jnawali et al. 2011, Amin et al. 2018). CITES Act 2074 also prohibits any illegal taking, killing and trading of wildlife species. However, pangolins have been exploited locally for decorative material, food and traditional medicines through history. This continues today, and main threat to pangolins today is hunting and poaching for illegal international trade. This typically involves live pangolins, and their meat and scales, which are primarily destined to East Asia, most conspicuously China and Vietnam.

#### 7.4.3 Conservation efforts

The Pangolins are under threats mostly due to poaching, illegal trade and loss and degradation of their habitats. The species is highly threatened due to high demand for its skins, scales, and meat in the local and international market. Pangolin is one of the most elusive and poorly studied small mammals across its range. The GoN is committed to conserve and safeguard threatened and endangered wildlife including pangolins.

Pangolin poaching is rising with the increasing number of seizure cases, mainly around Kathmandu

valley, indicating alarming state of this beautiful animal. DNPWC, CIB and WCCB have been working closely to control poaching and save this beautiful animal. Similarly, various NGOs have also been implementing community-based pangolin conservation mainly in Kathmandu valley and CFs have started to include Pangolin conservation in their operational plan. Recently, study of status and distribution of Pangolin has been undertaken. Most notably, Pangolin Conservation Action Plan (2018-2022) has been prepared and is under implementation.

#### 7.4.4 Issues

- Limited information and knowledge on pangolin ecology and population dynamics;
- Pangolins are hunted for local consumption of meat and medicinal purpose and use in garland, boots, belts and handicrafts;
- Increasing demand for pangolin body parts in the international black market;
- Loss of habitats due to fragmentation and encroachment of forest and fringe areas for agricultural expansion and development of Infrastructures;
- Extraction of red soil for domestic use causing habitat degradation, loss of burrows and disturbance;
- Frequent wild fires;
- Climate change can cause prolonged dry spells, heavy rainfall, floods and flash floods resulting in possible scarcity of water resources.

#### 7.4.5 Strategies

- Enhance understanding and knowledge on conservation status, ecology and habitat dynamics of pangolin;
- Protect available termite mound to the extent possible;
- Curb poaching and control illegal trade of pangolin;
- Identify and manage priority sites to improve habitat quality for pangolin conservation;
- Develop local stewardship for conservation of pangolin;
- Engage academic institutions for short term as well as long term studies on pangolins and their habitats;
- Develop awareness packages for policy makers, developers, local government and local communities.

#### 7.4.6 Activities

- Conduct training on pangolin habitat and population monitoring techniques;
- Design and conduct scientific studies on population status, distribution, space use, behavior and habitat requirement of pangolins in potential and priority areas;
- Undertake monitoring of permanent plot, transect lines in forests, grasslands and other habitats;
- Conduct awareness campaigns on Pangolin conservation;
- Conduct capacity building program for mobilization of BZUCs and BCFs;
- Organize regular co-ordination meetings at local and regional level for sharing information on pangolin related activities;
- Organize regular trans-boundary conservation cooperation meetings with neighboring countries;
- Identify critical pangolin habitat and map the priority sites;
- Undertake study regarding development and other construction works in the prime/ designated pangolin habitats to implement mitigation measures; and
- Assess local knowledge, traditions, attitude and perceptions on pangolin conservation.

# Chapter VIII

## Tourism and Interpretation

### 8.1 Background

The link between PA and tourism is as old as the history of PAs tourism is directly linked with wildlife, natural landscape, or cultural heritage are the primary objective of establishment of PAs. So that tourism and wildlife are strongly coorelated. As the tourism has become a major segment of economic prospect. PAs shall be the major destinations, the development of tourism facilities and manage interpretation center has to be enhanced.

Interpretation is a process to communicate the message on natural and cultural heritage using objects, artifacts, landscapes and sites. Information is simply a fact whereas interpretation is an art of disseminating information. Thus, interpretation is not the message we communicate to visitors but it is all about how we communicate it. Interpretation enhances understanding of visitors about PA and need for its conservation and they are supposed to appreciate the nature and in turn support to conserve it.

Tourism in PA should be developed and managed at a level that benefits conservation. It is evident that tourism generates revenue for conservation and conservation promotes tourism. Sustainability of conservation will be enhanced if tourism could support for livelihoods of local people. The issue here is how to create a win-win situation, eco-tourism promotion in real sense could serve the purpose. Tourism with environmentally responsible travel to experience the nature while promoting conservation and economically contributing to local communities is regarded as eco-tourism. Thus, tourism in PA should be ecologically sustainable, economically viable and socially acceptable that will ultimately enhance wilderness experience and contributes to conservation and livelihoods of local communities.

After upsurge of tourist in visit year 1998, local people in and around LNP invested lots of money to construct hotels. However, due to conflict in the

country and the disastrous earthquake of April 2015, tourism in the Park plummeted sharply. Current accommodation facilities, if carefully maintained have the capacity of more than 20 thousands tourists in the Park. New hotels have to be constructed in the new trekking route of Nuwakot, Melamchi and Panchpokhari area.

#### Leased land for hotels

There are three categorize of hotels operating inside the Park. The first category of hotels is privately owned hotels constructed in private land. The second category of hotels is Park hotels leased to local people for operation. There are two Park hotels one in Kyanjin and another in Gumna. The third category is the private hotels constructed on Park land after getting permission from the Park office.

The third categories of hotels are divided into four class namely 'Ka', 'Kha', 'Ga' and 'Gha'. Park has provided 1.5 ropani land in 'Ka' category hotels, 1 ropani in 'Kha' category hotels, 0.75 ropani in 'Ga' group hotels and 0.5 ropani in 'Gha' group hotels (Table 2).

#### 8.1.1 Tourism Scenario

The pristine quality of nature and rich cultural heritage offers wonderful tourism attractions in the Park. The available tourist record shows that 883 individuals visited the Park in FY 2035/036 and the number increased to 13,166 individuals in FY 2057/058. From there, number decreased slowly due to insurgency period and reached 4230 in FY 2062/ 63. This was the year where second people's movement or general strike took place. After this, the tourist number slowly rose to 16,593 in FY 2071/72. In Baisakh 12, 2072 (April 25, 2015), massive earthquake hit Nepal and as a result tourist number declined to 4,292 in that year. Despite the earthquake, following year (FY 2073/74), Park received 11,068 visitors and it reached to 20,159 in FY 2076/2077 (Figure 12).

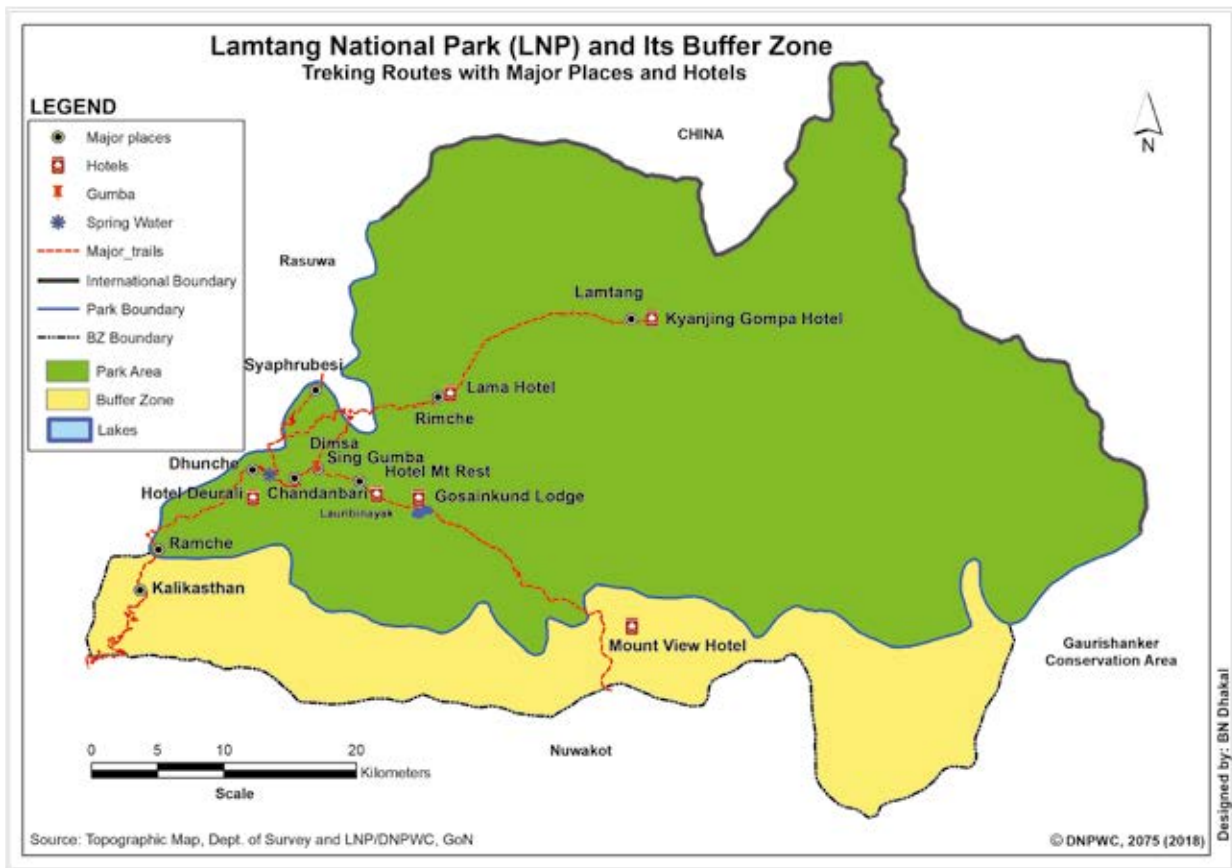


Figure 11: Trekking routes and major hotels in LNP

Table 2: No of Leased hotels in LNP

SN	Category	No. of hotels	Leased Land (Ropani)	Total leased land in ropani	Total leased land in ha
1	Ka	10	1.5	15.0	
2	Kha	20	1.0	20.0	
3	Ga	13	0.75	9.75	
4	Gha	10	0.5	5.0	
	<b>Total</b>	<b>53</b>		<b>49.75</b>	

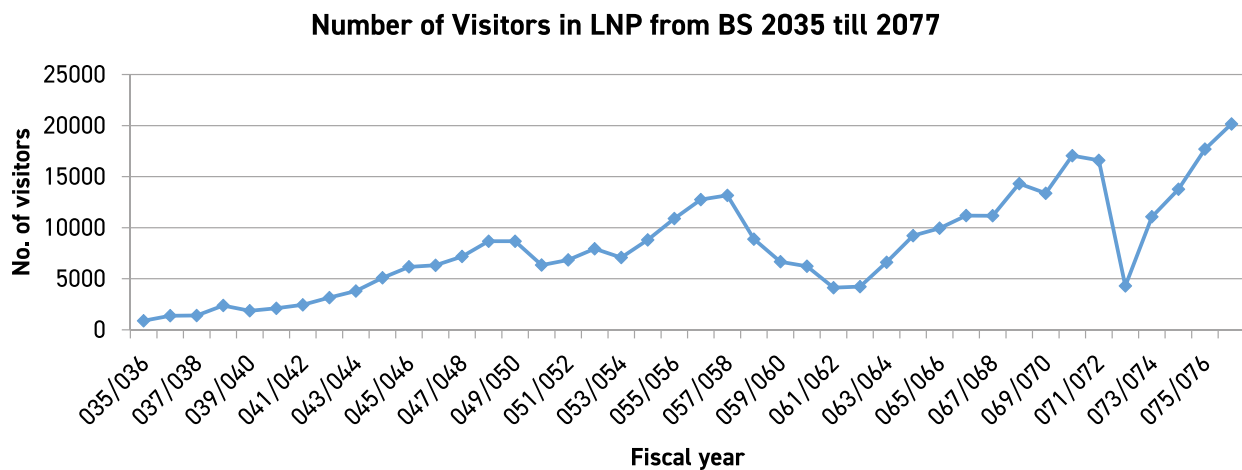


Figure 12: Trend of visitors in LNP

### 8.1.2 Interpretation Facilities

Interpretation facilities are an essential element of tourism management. However, it requires adequate resources to ensure that services and facilities are innovative and professional in meeting the visitors satisfaction. Successful programmes need to be planned and delivered by trained personnel and regularly upgraded.

There is a tourist information center at Dhunche check point. Well-built information center still has to be furnished with more information materials and internal decoration. There is a traditional type building of Tamang Museum in Dhunche but the materials placed for display are in skim condition. The current management plan proposed to construct community managed visitor center at Thulo Syaphru and Shermathan.

### 8.1.3 Issues

- Over crowding in major trekking route, especially during peak season affecting wilderness experience and visitors' satisfaction;
- Low availability of off-farm employment;
- Low level of linkage to tourism activities with off-trail communities;
- Unplanned tourism infrastructure in the Park;
- Fussy tourism policy and dedicated institutional setup to deal with the increasing number of tourists in the Park;
- Limited interpretation facilities in the Park;
- Inadequate tracking of tourist visiting the area;
- Inadequate search and operation expert to locate tourist who lost their way during trekking;
- Inadequate conservation awareness programme for local community and visitors;
- Haphazard garbage disposal, especially empty plastic water bottles and plastic garbage, can be seen on the side of trekking trail roads and public land; and
- The solid waste management problem is especially high on the special days like Janai Purnima in Gosaikunda, where thousands of pilgrims pay visit to Gosaikunda.

## 8.2 Tourism Management

### 8.2.1 Institutional Setup

LNP should devise and implement regulatory framework for tourism service providers to ensure eco-friendly practices, including standards for

construction of infrastructures, energy and water use, extent and capacity of the facilities to be created, employment to local people, social and environmental responsibility, etc.

### 8.2.2 Tourism product diversification

- Establish museum and cultural centre including showcase of 'Tamang and Hyolmo culture' in three districts;
- Open new trekking route and promote trekking in these areas;
- Provide support to rock climbing in Kyanjin;
- Promote community managed tourism products.

### 8.2.3 Nature interpretation

- Construct or Upgrade 3 multipurpose modern interpretation centres and upgrade and update the existing visitor centers of the Park;
- Enhance the capacity of nature guides in nature interpretation through refresher trainings and some experience sharing activities;
- Support Eco-club to initiate wall newspapers on biodiversity conservation and tourism;
- Enhance capacity of local community to interpret local products for tourist.

### 8.2.4 Strategies

- Promote nature and cultural tourism;
- Develop code of conduct to regulate tourism activities in the Park such as environment and culture friendly dress up, prohibit use of alcohol and smoking, use trekking guide for each trekking group, maintenance of silence inside the Park, dispose litter in designated areas only;
- Develop code of conduct for the design of hotel building and tourism centered villages;
- Promote new areas of trekking in Phusre – Panchpokhari – Bhotang / Yangri – Helambu; Panch pokhari-dipu / Tempa than-Pemasal-Jugal himal; Ama Yangri – Ganjala-Kyanjin / ;Shermathan – Melamchigyang – Thadepati-Gosaikunda; Timbu-Melamchigyang; Gosaikunda-Buddha temple-Brana kharka-Dangdung kharka-Langtang; Dhunche-Muh kharka-Baluwa kharka-Nau kunda-Gosaikunda; Lokil-Jure dhunga-Dhunche lake-Nau kunda; Mala bhanjyang-Sagar kunda-Rau chuli- Nau kunda-Gosai kunda; Briddim/Kahamjing-Sano pangsang/Thulo pangsang – Goteghyang-Briddim; Timure- Guru gomba-Dudhkunda; and

- Ban the bottled liquor and adopt the local products.

### 8.2.5 Activities

- Construct 3 multipurpose Visitor Information Centre (VIC) at Dhunche, Helambu and Kutumsang that includes ticket counter, display centre, museum, souvenir shop and rest room;
- Support BZUCs to construct culture museum in three districts;
- Provide support to renovate Rasuwagadhi fort, Dupcheshwor temple and monasteries;
- Repair and maintain culturally, religiously and historically important Trishuldhara and Amar Singh cave;
- Repair and refurbish the earthquake destroyed Buddha temple, rest places and infrastructures of Cholangpati, Lauribinayak and Gosaikunda;
- Develop comprehensive tourism plan of LNP;
- Construct new trekking trails in proposed new routes;
- Repair and maintain trekking trails as proposed above,
- Construct resting place and toilets for visitors at strategic places;
- Provide support to open tea shops or hotels in newly opened trekking areas;
- Erect hoarding boards informing Do's and Don'ts in the Park and BZ for the visitors;
- Place signage at appropriate location in the Park to show direction to the visitors;
- Undertake GPS mapping of all the tourism products in the Park and BZ;
- Carry out high altitude sickness camp in between Kyanjin, Ganjala and Yangri pass;
- Provide support to rock climbing association to carry out rock climbing at Kyanjin;
- Provide support to develop and implement visitor tracking system using smartcard to locate their movement and support in rescue operation;
- Provide support to relocate hotels and lodges near Gosaikunda to 500 m away from Gosaikunda area;
- Prepare a sanitation guideline for hotel, lodge;
- Provide support to develop linkage of tourism economy to off-trail communities through agriculture, livestock and small scale cottage industries and village tourism;
- Develop new tourism package including special interest tourism for diversification of tourism experience and shun out tourism activities from traditional areas;
- Support and strengthen trekking route management committee;
- Provide support to strengthen Gosaikunda Chetra Bikas Samiti;
- Organize Cleanup campaign to manage waste in the route (waste collection and disposal)
- Solid waste management training to hotel operators;
- Conduct nature guide trainings to local and interested individuals giving priority to backward community and youths;
- Organize small business development and management training;
- Provide basic English language training to tourism operator in newly opened trekking areas;
- Conduct special training programs such as cook, house-keeping, basic English language, etc;
- Conduct survey regarding tourist satisfactory on a yearly basis;
- Prepare Video Spot to aware local people travelling in a bus about solid waste management;
- Provide technical support to tourism operators to carry out study of cable car Dhunche to Gosaikunda, from Ghyangphedi – Gosaikunda and Nau kunda Yarsa/ – Gosaikunda;
- Organize exposure visits to journalists to visit LNP and publish article on importance of ecosystem and wildlife as well as natural resources;
- Production of video documentary.



# Chapter IX

## Special Programme

### 9.1 Lamtang Larix conservation zone

The *Larix* conservation zone starts from small tributary across the Chamki kharka opposite of Thansyap and along the Langtang khola towards Kyanjin-Ganjala trekking trail. It encompasses *Larix nepalensis*, *Abies spectabilis*, and *Rhododendron spp.* in along the Langtang Khola and *Betula utilis* forest and alpine meadows in upper part of the mountain chain. However, local people from Langtang and Thansyap are allowed to collect dead and fallen branches to fulfill their bona fide needs. Construction timber and fuel wood for Kyanjin Cheese Factory can be permitted from Ghodtabela and Gumna forest areas or downside only.

#### 9.1.1 Issues

- Over grazing and construction of goth;
- Removal of vegetation by herders; and
- Stone quarrying to construct goth.

#### 9.1.2 Strategies

- Regulate grazing to maintain ranged lands in perpetuity;
- Provide alternative energy source to reduce pressure on forest resources;
- Allow entry to researchers only as granted by DNPWC;
- Increase conservation awareness; and
- Penalize the offenders who remove the green trees and extract stone.

#### 9.1.3 Activities

- Repair and maintain micro-hydro in Kyanjin on regular basis to reduce pressure of fuel wood collection; and
- Prepare rangeland development plan for Upper Langtang Valley to reduce the grazing pressure in cores of Larix Conservation Area.

### 9.2 Juniper conservation zone

All the forest area under Talukseri and Ghoptewodar forest area under Ghyangphedi VDC ward no 1 of Nuwakot district has been designed for Juniper conservation zone. The area is amazingly predominated by Juniper species. Gosaikunda-Phedi-Ghopte trekking trail passes through this zone.

#### 9.2.1 Issues

- Over grazing and construction of goth;
- Removal of standing trees; and
- Stone quarrying to construct goth.

#### 9.2.2 Strategies

- Involve BZ communities for participatory conservation;
- Strengthen surveillance of the area;
- Adopt information, education and communication approach to increase conservation awareness; and
- Penalize the offenders who remove the green standing trees and people extracting stone.

#### 9.2.3 Activities

- Prepare interpretation facility along the trekking trail;
- Provide support to use alternative energy for lighting, cooking and heating i.e. solar light, back boiler for the hotels in Phedi and Ghopte;
- Implement awareness raising activities to conserve the Junipers;

### 9.3 Bandare tropical vegetation conservation zone

Bandare tropical vegetation conservation zone lies in south-west corner of the Park in the west of Ramche village in Trisuli gorge. The predominant

vegetation type is sal (*Shorea robusta*). This area has conservation significance since tropical vegetation in LNP is confined to this area.

### 9.3.1 Issues

- Removal of green vegetation;
- Stone quarrying; and
- Grazing and construction of structures for goth etc.

### 9.3.2 Strategies

- Punish the offenders who removes the green standing trees and people extracting stone; and
- Adopt information, education and communication to increase conservation awareness.

### 9.3.3 Activities

- Hand over the forest in the BZ to minimize the impact in the special conservation zone;
- Provide support to install biogas and metallic improved cook stove in order to reduce the demand of fuel wood;
- Plant fodder trees in public and barren land and promote stall feeding; and
- Increase conservation awareness.

## 9.4 Upper Larke Khola wilderness area (new proposed zone)

Previous management plan had proposed Larke Khola as new proposed zone with an area of 12,800 ha. However, sub-tropical dry and wet areas area and hill wet and dry areas in lower Larke Khola are frequently approached by the herders and pilgrims. Leaving this area for resurrection, current management plan purposed Montane, wet and dry area (21 km<sup>2</sup>), Sub-alpine dry and wet areas (40 km<sup>2</sup>) and alpine, dry and wet areas (40 km<sup>2</sup>) to declare as upper Larke Khola Wilderness zone. This zone would preserve a continuous range of vegetation from lower temperate to nival. The habitat is suitable for Snow leopard, clouded leopard, wild dog, Himalayan tahr, goral, serow, Muntjac and Himalayan black bear.

This area has become nationally important due to fact that water of Larke Khola is sought to be routed to Melamchi river to add additional water in the long run to provide drinking water to residents of Kathmandu Valley. However, it is not possible in the upcoming five year plan as the present project is yet to be completed and it will take another couple of years to design this sub project. LNP will work

with Melamchi water supply project to implement construction activity in such a way that minimal impact will be posed to the biodiversity.

### 9.4.1 Issues

- Melamchi Water Supply Project has planned to divert the water of Larke to Melamchi and take water to Kathmandu;
- The area is very remote with very little monitoring; and
- Lack of conservation awareness.

### 9.4.2 Strategies

- Develop zonation plan with close participation with local herders' group, BZUC and other stakeholders;
- Collaborate with Melamchi water supply project to implement the construction activities in eco-friendly manner.

### 9.4.3 Activities

- Prepare zonation plan for Upper Larke Khola Wilderness Area in close participation of local herders' group, BZUC and other stakeholders;
- Carry out study for of dependence of local people on the area and the number of livestock grazing in the area;
- Undertake study to identify alternative grazing lands; and
- Carry out study to assess habitat quality, extent and occurrence of wild animal species.

## 9.5 Upper Yangri khola wilderness area (new proposed zone)

The Yangri Khola is also key catchment potential for drinking water supply in Kathmandu valley, and hydro power generation. Managing the upper Yangri Khola new proposed zone will help to demonstrate the economic benefits of ecological services.

Like Larke khola, Melamchi water supply project has also plan to divert some of its water to Melamchi River to add additional water. It seems that it is also not possible in the upcoming five year plan as the present project is yet to be completed.

### 9.5.1 Issues

- Melamchi Water Supply Project has planned to divert the water to Melamchi and take water to Kathmandu;
- The area is very remote with very little monitoring; and

### 9.5.2 Strategies

- Develop zonation plan for Upper Yangri Khola Wilderness Reserve with close participation with local herders' group, BZUC and other stakeholders;
- Collaborate with Melamchi water supply project to implement the construction activities in eco-friendly manner.

### 9.5.3 Activities

- Conduct stakeholder consultation meeting;
- Carry out the feasibility study towards the dependence of local people on the area and their origin, the number of livestock and the population inhabiting in this area;
- Study possibility of managing alternative grazing land; and
- Undertake study of habitat quality, extent and occurrence of wild animal species.

## 9.6 Special Natural, Religious and Historical site

### 9.6.1 Gosaikunda special religious and Ramsar site

This area covers entire region of Gosaikunda valley starting from Saraswati Kunda to Surya kunda along the ridge line of two mountain chains which encompasses Gosaikunda lake series. This area is important not only for religious purposes but also for endemic and threatened plants. Gosaikunda Lake has been listed in Ramsar site in September 23, 2007.

Every year thousands of Hindu and Buddhist pilgrims visit the holly lake Gosaikunda which commemorates the Hindu god Siva. Many Hindus believe that everybody should visit Gosaikunda at least once in his life. So the pilgrims come from as far away as India. The main festivals are Dashain in April/May and Janaipurnima in August. Such type of festival at Janai-purnima is also observed in Panchpokhari and about 1000 individuals visit the area. In Dudhkunda (above Briddim), about 300 individuals visit in same occasion. Another festival in Langtang are Langsisa festival in April and Langtang Festival before Losar. During these occasion, more than 2500 individuals visit at Langtang, Kyanjin and Langsisa from Thuman, Helambu and Syaphrubesi.

These festivals have contribution to local socio-economics to some extent. Hotel and lodge owners, Tharpu keepers (temporary sheds), apple and

vegetable producers, Trisul (Sign of Lord Shiva and Gosaikunda) makers and other curio venders benefit from the festival.

#### 9.6.1.1 Issues

One of the reasons for establishing Park is to protect Gosaikunda's religious heritage. It is also important to control the land use in important religious sites like Gosaikunda to conserve the endangered flora and sacred landscape. Park has declared the Gosaikunda Valley as protected religious site and killing animals and keeping horse and Juppa are banned because killing animal in sacred areas are viewed as sacrilegious according to Tamang Culture. There is the pressure of outsiders to construct Pati (building constructed for the shelter of pilgrimage). There is no possibility of constructing Pati for all pilgrimage in Janaipurnima. Park should take initiation to provide tent and other temporary shelter around the Gosaikunda through Gosaikunda Chettra Bikas Samiti. Allocating the land to construct pilgrim's shelters will degrade the landscape of the sacrosanct valley.

During these occasions, in addition to their physical impact on local environments, these pilgrims use wood for fuel and collect *Meconopsis* and *Sassurea* species around the Gosaikunda. *Meconopsis regia* is categorized as threatened species of IUCN Red Data Book and *Meconopsis dhajii* is endemic plant of Upper Trisuli Valley. Pilgrims also take the branches of Juniper trees to their home being its religious value.

Existing hotel and lodge facility are too small to accommodate the pilgrims during the Janaipurnima festival. Park permits more than 300 temporary sheds in different places from Ghatekhola to Gosaikunda and Ghopte-Magingoth areas. These temporary sheds produce too much garbage during the festival and Park has onerous task of clearing the garbage along the trekking route.

#### 9.6.1.2 Strategies

- Identify the status of rangeland in the Gosaikunda area for sustainable management;
- Promote alternative energy for Gosaikunda and Lauribinayak area for electrification and cooking;
- Relocate the hotels and lodges near Gosaikunda to 500 m away from Gosaikunda area;
- Promote natural resources including wetland resources of Gosaikunda region in a wise and sustainable manner and promote use of alternative and renewable resources;

- Integrate cultural conservation and eco-tourism activities to reduce tourism impact in the culture;
- Establish appropriate mechanism to regulate Gosaikunda mela to manage in effective manner;
- Communicate wetland, culture and tourism related information in effective manner; and
- Rehabilitate and renovate the infrastructure that has been damaged by massive earthquake of April 2015.

### 9.6.1.3 Activities

- Strengthen and institutionalize Gosaikunda Chetra Bikas Samiti;
- Update Gosaikunda site management plan as a requirement of Ramsar site;
- Provide support to use renewable sources like solar PV, solar water heater, bio-briquettes and metallic improved cooking stoves;
- Produce Information, education and communication (IEC) materials to increase conservation awareness;
- Disseminate conservation awareness using print (manual, posters, handbook, erect hoarding boards), audio (radio and FN) and visual media (Video documentary);
- Repair and maintain the culturally, religiously and historically important infrastructures i.e. Trishuldhara and Amar Singh Cave;
- Train and aware lodge owners, porters and trekkers for managing and segregating solid waste for proper disposal in order to promote cleanliness and healthy environment;
- Construct proper drainage for managing fecal waste and monitor the probable leakage from safety tanks to the Gosaikunda Lake;
- Restore the area where landslide has occurred and re-route the trekking trails which are prone to landslides;
- Form and train Disaster Risk Reduction Management Committee for rescue and operation during disaster;
- Reconstruct the earthquake damaged infrastructures i.e. Cholangpati, Lauribinayak and Resting place near Gosaikunda;
- Repair and refurbish Buddha temple destroyed by earthquake; and

- Repair and maintain the trekking trails to the Gosaikunda that was damaged by earthquake.

## 9.6.2 Rasuwagadi special historical site

Rasuwagadi special historical site lies in Rasuwagadi at the confluence of Lende and Kerung khola (later it is called Bhotekoshi in Nepal side) in Nepal China border. There is a historical fort constructed in 1912 B.C. to protect the northern boundary of the country during Nepal Tibet war. The district name 'Rasuwa' was taken from the name of this historical fort. Syaphrubesi-Rasuwa Gadi Road has been aligned adjacent to this fort as a result there needs to be immediate response to repair and maintenance of road. Similarly, landslide that occurs on the both sides of the road should also be maintained as early as possible.

### 9.6.2.1 Issues

- Stone quarrying, sand and aggregate collection at the toe of the historical fort;
- Removing stone, breaking fences, gates by local people;
- Keeping goats and sheep inside the fort; and
- Unpleasant look of Wall painting of the fort.

### 9.6.2.2 Strategies

- Advertise Rasuwagadi historical site through various print and electronic media;
- Develop long term Rasuwagadi restoration and management plan;
- Keep fort and surrounding area neat and clean; and
- Raise awareness of the importance of the historical site.

### 9.6.2.3 Activities

- Develop poster and pamphlet and hoarding boards;
- Construct infrastructures to protect the confluence of Kerung and Lende khola;
- Undertake fencing to protect from encroachment; and
- Renovate the fort on regular basis.

## 9.7 Other programme

### 9.7.1 Climate Change Mitigation and Adaptation

#### 9.7.1.1 Context

Climate change has impacted every walk of life on earth and LNP is not an exception. The potential impact of climate change to the Park is related to glacial hazards such as avalanches, debris flow. If the appropriate measures are not taken to minimize the risk, the potential impact of climate change might have devastating loss to LNP. The international community now widely agrees that climate change will constitute one of the major challenges of the 21st century calling for an integrated approach to issues of environmental preservation and sustainable development. The melting of glaciers around the world is affecting the appearance of sites inscribed for their outstanding beauty and destroying the habitat of rare wildlife species such as the Red panda and Snow leopard, in the Park. These changes could also have disastrous effects on human lives with landslides threatening human settlements. Increasing atmospheric temperature is causing snowcapped mountains and glaciers to melt worldwide. Threats to terrestrial biodiversity mentioned above also apply to mountainous ecosystems. Shifts in tree-line are already being observed and this mechanism poses an important threat to many mountainous species (UNESCO, 2007).

#### 9.7.1.2 Issues

Major issues of concern in the face of likely impact of climate change in the Park and its BZ are:

- Transhumance grazing calendar has become uncertain due to effect of climate change;
- There is inadequate knowledge, scientific data and information related to the science of climate change and its impact on flora and fauna of the Park;
- It is a challenge to assess the effects and likely impacts of climate change, to identify the vulnerable sectors and enhance their adaptive capacity;
- LNP has not been able to take advantage of international climate change regime to avoid or minimize the impacts of climate change on mountain environments, people and their livelihood, and ecosystems;
- There is invasion of unwanted weeds in the rangeland affecting the habitat of endangered wildlife species such as the Snow leopard,

Musk deer and Red panda; and

- There are disastrous effects on human lives with land slide threatening human settlements downstream.

#### 9.7.1.3 Strategies

- Develop, promote and implement climate change-friendly technologies and measures;
- Enhance participation of key stakeholders including BZ communities in formulation and implementation of programmes related to climate change adaptation, capacity building;
- Formulate and implement Local Adaptation Plan of Action (LAPA);
- Prohibit development of human settlements in climate-vulnerable areas (landslide-prone areas, flood-prone river banks);
- Implement early warning system and preparedness programmes to combat disaster; and
- Communicate, inform and educate the local people about ways and means to develop resiliency, adapt towards the climate change.

#### 9.7.1.4 Activities

- Carry out study to identify people, communities and areas impacted by climate change based on local knowledge, skills and technologies;
- Conduct study to identify areas and sectors that are vulnerable to climate change impacts through participatory studies;
- Support to build the capacity of the Park staffs, key stakeholders and BZ communities towards climate change mitigation and adaptation;
- Provide support to poor people, dalits, marginalized indigenous communities, women, children and youth through the implementation of climate change-related programmes;
- Implement activities that enhance adaptive capacity of species, ecosystem and health from probable effects of climate change;
- Publish climate change related materials, such as data, information, success stories;
- Provide support to increase participation of BZ communities and key stakeholders in information dissemination by involving them in awareness raising activities;
- Collect, publish, disseminate and utilize climate adaptation and adverse impact mitigation-related traditional and local knowledge, skills, practices, and technologies and document them;

- Conduct climate change-related research to identify measures for adapting to adverse impacts;
- Conserve soil and water through measures such as source protection, rain water harvesting, and environmental sanitation;
- Provide support to link climate change adaptation activities with socio-economic development and income-generating activities;
- Form Disaster Risk Management Committee and strengthen them;
- Implement early warning system for disaster like flood developing necessary mechanism for the preventive measures;
- Provide support to develop mechanism for forecasting and preventing vector-borne, infectious and communicable diseases induced by climate change.

## 9.7.2 Disaster risk reduction due to earthquake and landslide

### 9.7.2.1 Context

The earthquake of April 2015 and its aftershocks made huge damage of lives and property in Rasuwa, Nuwakot and Sindhupalchowk districts. There was visible impact on Park infrastructure as most of the buildings of Park and security posts were severely damaged by earthquake. The Post Disaster Need Assessment (PDNA) has shown that damage to buildings of the Park alone equivalent to more than NRs. 50 million. Likewise, community buildings as well as private houses were also damaged during earthquake. Besides, there could be some sort of disruptions in ecosystem and ecological function and processes in this area which has not been documented yet.

Langtang village was completely destroyed by avalanche which was caused due to massive earthquake. In the Langtang valley, the disastrous earthquake took life of 10 security personnel, one game scout and chairperson of Lamtang UC. Similarly, one security personnel died in Mailung, Rasuwa due to the same earthquake. In addition, the trekking route of Langtang valley and Kyanjin was also completely damaged. Cracks were seen in the major trekking route of Dhunche and Gosaikunda. Altogether 55 hotels including tea house were damaged in the entire three major trekking routes (Langtang, Gosaikunda and Thadepati). There are 20 Posts, located at strategic location, in LNP and out of them 12 Posts completely destroyed and 3 partially

damaged due to this earthquake. In addition to this, the earthquake destroyed most of UC offices as well. The landslide triggered by earthquake swept trees at many places. However, the loss of biodiversity has yet to be assessed. The restoration and renovation of infrastructures are being taken place.

### 9.7.2.2 Issues

- Damage by earthquake to buildings and other infrastructures of the Park including trekking trails, bridges, culverts, interpretation center;
- Damage to community infrastructure and private property in the Park and BZ;
- Building codes to construct earthquake resilient buildings in LNP and BZ not followed properly; and
- Inadequate construction materials available for the households damaged in the BZ.

### 9.7.2.3 Strategies

- Form disaster risk reduction committee under BZMC;
- Mobilize schools as important centre for propagating disaster awareness;
- Develop curricula on DRR training for different target groups and implement training programmes for all stakeholders;
- Encourage and support BZ communities and key stakeholders for developing and implementing awareness-raising programmes on disaster risk reduction and preparedness;
- Develop and implement, on a priority basis, special DRR programmes for the most vulnerable segment of the society – the marginalized and the Dalit groups, women's' groups, handicapped and the disadvantaged groups, children and the elderly groups;
- Establish a robust communication system that can be used during emergency situation as well as in preparedness phase; and
- Enhance emergency response capacities of community at municipality and rural municipality level.

### 9.7.2.4 Activities

- Procure equipment that is required to establish GIS-based Disaster Information Management System (DIMS) at head quarter;
- Provide training to the staff to establish GIS based DIMS;



- Form disaster risk reduction committee and strengthen it;
- Prepare hazard-specific Standard Operating Procedures (SOPs) for specific disaster risk reduction;
- Carry out study to identify the disaster risk in the pertinent sectors;
- Pilot early warning system at Timbu (flood prone area);
- Provide support to Eco-clubs to organize disaster risk reduction awareness activities;
- Prepare manual of disaster risk reduction (DRR) training to different stakeholders;
- Provide training to Park staffs, security personnel, BZ communities and key stakeholders towards managing disaster risk especially during emergency period as well as post disaster period;
- Reconstruct the severely damaged buildings of the Park and security posts;
- Maintain the buildings of the Park and security posts with minimal damage;
- Assess the impact of earthquake in species, ecosystem as well as ecological function and processes in the Park;
- Implement the building codes developed by GoN to promote earthquake resistant building construction in the Park and its BZ;
- Maintain the major trekking routes including the damaged bridges and culverts in the Park and BZ;
- Provide support to reconstruct community infrastructures damaged by earthquake;

### 9.8.3 Solid waste management in Langtang region

#### 9.8.3.1 Context

Most of the solid waste generated in the Park is composed of organic matter, paper, and minor reused waste that are mainly reused for cattle feeding and manure, while disposal of other non-degradable categories of collected waste (glass, metal, and plastic) is not properly managed. Particularly, burning or disposal in open dumps poses a great hazard to environmental, human, and animal health, as most dump sites situated close to water courses are prone to regular flooding during the rainy season, thereby directly contaminating river water. Pollutants and microbiological contamination in water bodies were found and anthropogenic activities and hazardous practices such as solid waste dump sites, open defecation,

and poor conditions of existing septic tanks are suggested as possibly affecting water quality.

The pollution problem is now no longer confined to solid waste. Water sources along the major trails are being contaminated from improper affluent discharge, human waste, and garbage dumping. Sewerage and toilet waste can be found piped into nearby streams and rivers. The Park will actively participate in control of various forms of pollution and attempt to make the control system more sustainable by involving the local people with support from other stakeholders and focus on reducing waste generation and proper disposal systems.

Waste management problem is severe in Kyanjin valley, Gosaikunda and Langtang village. Now, the Park has registered the Gosaikunda and Langtang Kyanjin Hotel and Lodge Management Sub-committees and these committees are fully responsible to maintain the trekking route clean. Park conducts cleaning campaign annually and has registered Dhunche Sanitation Committee (the committee is completely chaired by women) to maintain sanitation in District Headquarter, Dhunche. The local's involvement in clean campaign is encouraging but the waste problem in wilderness trekking areas like Langsisa and Panchpokhari are still unsolved.

#### 9.8.3.2 Issues

- Inadequate knowledge on proper disposal and recycling of the solid waste among stakeholders;
- Inadequacy of co-ordinated effort to address the issue of garbage and pollution;
- Lack of guidelines for properly managing the garbage; and
- Inadequacy of the fund required for maintaining sanitation in the Langtang region.

#### 9.8.3.3 Strategies

- Develop strategic framework together with technical guidelines on organic composting and waste disposal to guide Households (HHs), hotels, lodges in effective Solid Waste Management (SWM);
- Reduce, reuse, and recycle (3R) should be promoted which could be realized with better public awareness and initiatives by BZ communities and hotel and lodge operators;
- Strengthening the capacity of BZ communities, hotel and lodge operators to manage waste;

- Promote public-private partnership for efficient operation and management; and
- Coordinate with Department of Tourism, Nepal Tourism Board (NTB) and other stakeholders to monitor the waste management practices by tourism entrepreneurs in the Park and BZ.
- Construct dumping site at Timure, Syaphrubesi, Dhunche, Kalikasthan;
- Ensure that large settlements in the Park have proper sanitation infrastructures including storm water drains, toilets, incinerators, collection and recycling systems;

#### 9.8.3.4 Activities

- Prepare sanitation guideline that requires that every lodge and restaurant must have adequately and properly constructed toilets with leak proof septic tanks and waste water soakage pits to prevent contamination;
- Prepare a manual to manage and dispose various waste produces;
- Manage garbage with special focus on reducing production, recycling, and destruction by prohibiting the use of polluting items such as plastic bags and glass bottles;
- Undertake demonstration on garbage management in order to demonstrate proper techniques of garbage disposal and recycling techniques to stakeholders;
- Support to construct high quality, hygienic "user pay" toilets and washhouse facilities on private property along the main trekking routes; and
- Support Eco-club to organize clean up campaigns.

# Chapter X

## Buffer zone Management

### 10.1 Introduction

#### 10.1.1 Background

Declaration of BZ and subsequent BZ management programme has positive inkling for soliciting public support in biodiversity conservation. To overcome the excessive anthropogenic pressure on Park like poaching, collection of NTFPs, waste disposal, illegal timber harvesting and spin off benefits of conservation to local communities like tourism and community development. In order to ensure people's participation in conservation, the fourth amendment (BS 2069) of NPWC Act 2029 (1973) brought the concept of BZ management in 1993. BZ is an area surrounding a Park or a reserve encompassing forests, agricultural lands, settlements, village open spaces and any other land use. The BZ programme in Nepal is a major strategy to protect the core area of the Park through community-based natural resource management in its periphery. The NPWC Act, 2029, BZ Management Regulations, 1996 and BZ Guidelines, 1999 provide policy and legal framework for BZ management in Nepal. The Act enunciates the BZ as an area designated surrounding (outside the Park and also enclave settlements with in Park boundary) in order to provide facility for use and the regular supply of forest products to the local people along with community development, Income Generation (IG) and conservation awareness programme to solicit participatory conservation minimizing human wildlife conflicts.

In Baisakh 14, 2055 (27 April, 1998), settlements inside the Park areas as well as areas adjoining were declared as a BZ of the Park with total area of 418.3 km<sup>2</sup>. The BZ is spreaded over Rasuwa (23.20%), Nuwakot (21.42%) and Sindhupalchowk (55.38%) districts. A BZMC, 21 BZUCs and 315 BZUGs were formed to act as a participatory grass root organization aimed at consensus building with a flexible comprehensive approach to meet the needs of local people and safeguard biodiversity. These BZUCs falls in 10 different

Rural Muniaplities of three districts (Rasuwa-4, Nuwakot-3 and Sindhupalchowk-3). The main aim of the BZ programme is to reduce the natural resources related pressure in to the Park by developing resources in BZ and help to reduce poverty through IG activities as well as fulfilling their essential community development activities. The mainstreaming strategies in BZ will include protection of wildlife, management of wildlife habitats, regular monitoring of wildlife species, regulation for collection of forest products and livestock grazing, conflict minimization and providing relief for any damage by wildlife.

LNP has the highest Park people interface among the Himalayan Parks of Nepal. More than 14963 HH with more than 77207 people depend on Park directly and indirectly. LNP is inhabited by diverse ethnic groups, including Brahmins, Chhetris, Magar, Gurung, Newar, Dalits, but the majority of its population is formed by Tamangs. Out of 45 villages situated within park boundary (Chaudhary, 1998) three permanent settlements are in the upper Langtang valley. These three villages, Gumpadanda (3450 m), Langtang Gaun (3500 m) and Mundu (3550 m) are predominated by Tamangs of Tibetan origin (Bhotias) intermingled with local Tamangs (Beug and Mieke, 1999; cited in Rijal, 2009). Also, since the establishment of LNP, Kyanjin Gumpa (3920 m) is gradually developing into a human settlement as a result of tourism-related economic activities. Agro-pastoralism is still a main occupation in Langtang valley, although tourism in the area is growing, as well as jobs associated with tourism. The tourism only cannot mainstream the conservation benefits of different socio-economic and cultural niche of the human settlement in and around the Park. Agriculture practice is limited to the production of some single seasonal crops like potatoes, wheat, buckwheat and karu (a type of wheat) because of the physiographic as well as climatic adversity. Yak, nak, chauries (cross breed of yak and cow: female), jhopkes (cross breed of yak and cow: male), sheep, goats and horses are common livestock reared in the area.

The long-term objective of BZ programme is to motivate local people and to win their support to involve them in nature and wildlife conservation. The legislation has made a provision of channeling 30-50% of the Park revenue to the communities for the implementation of conservation and community development programmes. BZ programmes are aimed at institutional development (social capital), alternative natural resource development (natural capital), capacity/skill building (human capital), financial management (financial capital), conservation education and awareness, gender and special target group mainstreaming. In fact, BZ programme is a benefit sharing mechanism which involves sustainable development, landscape level conservation, tourism promotion and reconciliation of Park-people conflict. The BZ management programme also provides relief to the victims of wildlife. The proposed activity and budget for the BZ management is in Annex V.

The BZ of LNP receives around 50% of the revenue generated by Park for conservation and socio-economic development. The BZMC, the Users Committees and User Groups have to allocate 30% of their budget for conservation, 30% for community development, 20% for income generation and skill development, 10% for conservation education and 10% administration.

### Administration and Organization

BZ has been managed on participatory approach through BZMC. The BZUCs elect chairperson among themselves to lead BZMC. The CCO acts as Member Secretary of BZMC and the account of BZMC is operated by joint signature of CCO and BZMC chair. There are 21 BZUCs across all the local bodies of four districts. As per the population normally there is one BZUC per ward (currently), some BZUC cover 2 or 3 wards of rural municipalities and municipalities due to the population size.

#### 10.1.2 Objectives

The BZ management plan of LNP emphasizes following objectives of BZ management:

- To implement conservation activities in the BZ so that local people can cater their need of forest resources from BCF and at the same time extending habitat for wildlife;
- To conduct community development programmes to help for fulfilling the basic needs of BZ users communities by using local resources and manpower through active participation;

- To raise living standard of BZ inhabitants through tourism and implementation of IG and self-employment activities;
- To improve Park people relationship through awareness raising activities; and
- To coordinate with NGOs, INGOs, developmental projects and local Government to pool the available resources for implementing programme/activities.

#### 10.1.3 Issues related to BZ management

Followings are the outlines of major issues related to BZ management:

- High level of people's aspiration and inadequate BZ fund to meet the demand;
- Poor institutional development;
- Inadequate technical skill and knowledge to manage BCFs;
- Low availability of off-farm employment;
- Low level of literacy;
- Low level participation of under privileged caste and women in BZ committee, sub committees and groups;
- Lack of market access;
- Non to change agroforestry practices in private land consequently high degree of dependency on forest resources;
- Inadequate alternative energy promotion; and
- Low level of linkage to tourism activities with off-trail communities.

It is certain that the management plan prescribes several priority activities, all of which cannot be accomplished only by BZ fund. To surmount the budget constraints, LNP and BZUC should coordinate with DCC, Agriculture Office, DFOs, Women Development Office, Cottage Development Office, Melamchi Drinking Water Supply Project and other supportive governmental NGOs to support the planned activities through BZUC.

Following strategies are set for BZ management in this plan:

- Give priority to the community development programmes that actually reduce the dependency to local people;
- Build up the resource base of the enclave communities;
- Build up the social capital of marginalized and frustrated communities to increase their living standard;

- Provide the startup capitals support to establish on-farm and off-farm IG activities;
- Start to build up their economic base from what local people have and what they know;
- Plan the programme to utilize the indigenous knowledge and traditional resource.

## 10.2 Past and Present Management Practices

### 10.2.1 Forest management

One of the major programmes of the BZ management is to develop alternative forest resource in the BZ through community forestry. Thus, BZ programme emphasizes sustainable management and development of the forests through involving local communities as forest user groups. The programme has been very successful with regard to forest resource development and habitat protection in the BZ and community participation in conservation. Before the implementation of the BZ programme, most of these forests were highly degraded. The BZ forests not only provide forest resources to the community but also secure additional habitats to the wild animals; alternative sites for the tourism and income for community development.

There are 92 BCFs including 1 BZ Religious Forests in Rasuwa Nuwakot and Sindhupalchowk districts. The BCFs are equivalent to users' Sub-committee in Institutional structure. However, most of the CFs are still in inchoate stage in their institutional development and have poor co-ordination with respective BZ Committees. Destruction of large tract of birch and abies forest for fuel wood and timber is the challenge for Park management. Local people use firewood, fodder and timber from their respective BCF. Hydro-electricity can become a very good alternative to replace firewood for cooking and space heating. However, the electricity provided by national grid has been used only for light. The charge of micro hydro-electricity can be cheaper than national grid electricity and such project is yet to be initiated. More importantly, unless the electricity does not replace the heating and cooking stoves, the implementation of micro hydro-electricity cannot contribute to conserve the forest. Similarly, subsidy should be given to install back boiler, improved water mill and other sources of energy as well. For this, a separate energy plan is required for Langtang valley.

### 10.2.2 Agro-pastoralism

Lowland farmers keep buffalo for diary production like eastern bank of Trisuli river and throughout the southern part of the Park in permanent settlements up to about 2600 m. However, during the monsoon they may be taken up to 3300 m to graze in forests and clearings in western part of the Park. *Chauris* (crossbreed between yak and cow or bull and nak) are kept by all Tibetan culture groups (Tibetans, Sherpa and Hyolmo). However, many Tamangs have acquired the rearing of chauri husbandry. This may be induced from Syaphru such that they can produce milk and sell it to Chandanbari Cheese factory.

Yaks are predominantly found in Langtang Valley, and also found in upper Tadi Khola and Tempathan. Yaks are brought to lower altitude for cross breeding but Naks do not descend below 3000 m. The herders bring low land cattle from Balephi and Betrawati and highland Yak from Langtang Valley and Kerung to produce chauris. Unlike to other part of Nepal, male of Chauris (Jhoppa) are not commonly used as drought animal in Langtang area.

Herders in Langtang have transhumance mode of lifestyle. They graze Chauris below 1800 m in winter months and take their herd in the high altitude in the summer season. Their seasonal movement patterns are, therefore, primarily determined by manuring and ploughing needs, before sowing and after harvesting. During this time they are tethered at night on the fields and graze during the day in the surrounding grassland, shrub land or forest. They may also be moved up during the monsoon to graze in the same forests and clearings which are used by highland cattle and sheep during the dry period (November to June).

Female of lowland cattle (*Bos indicus*) are kept mainly for manure production and males are reared as drought animals. Highland cattle (*Bos taurus*) and their crossbreeds with lowland cattle are found in the northern areas of the Park. Only the male is found in some areas to the south: it is preferred to lowland bulls for its better adaptation to the cold conditions which prevail while following the transhumance patterns of the Chauri herds.

Baruwal breed of sheep and Sindal breed of goat are commonly reared in Langtang, Melamchi, Golche and Tarkegyang. Sheep herd is always mixed with goat herd because sheep is coward but goat is more agile to guide the sheep in steep mountain slopes and precipitous alpine meadows. They congregate



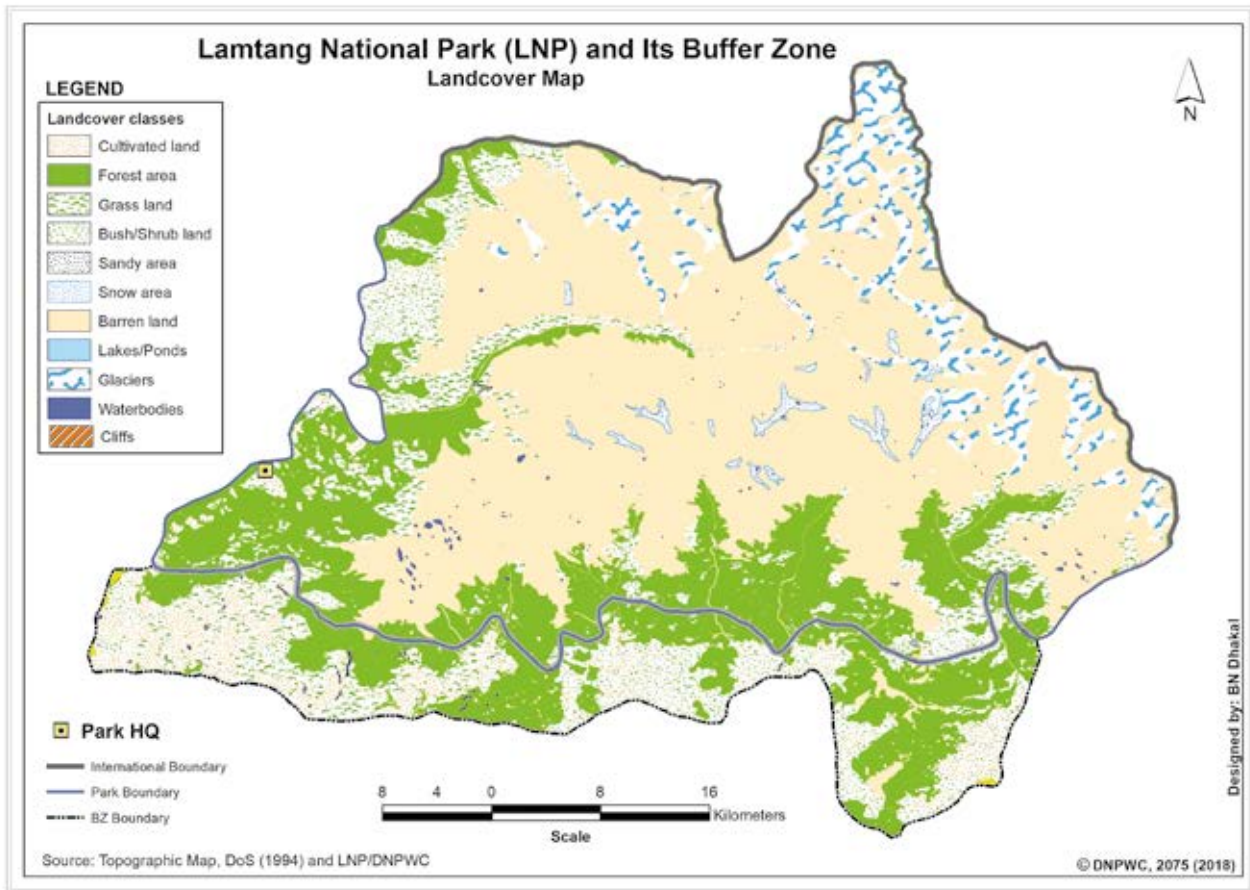


Figure 13: Land cover of LNP and BZ

up to 5000 m in high altitude areas. Shepard shares the most remote part of the pasture land with steep slopes where Chauris and Yaks do not graze.

Livestock is the solid economic foundation in Langtang Region. However, the progressive decrease in rangeland quality is the issue of socio-economic upliftment of Park dependent communities. An important limiting factor for optimum populations of livestock is the availability of winter fodder, however, the continuous decrease in quality of summer pasture has produced unsound competition among herders to approach the grazing land sooner.

### 10.2.3 Other Land use

The major land use in BZ other than forested areas is human settlements and agricultural lands (Figure 13). There is few tourism villages coming up in the area and trekking trails and electricity transmission lines has been seen as major developmental changes in these areas.

## 10.3 Management Strategies

### 10.3.1 Zonation

The area of the BZ is duly notified and clearly delineated. For management purpose, BZ will be further divided into conservation zone, sustainable use zone and intensive use zone.

#### 10.3.1.1 Conservation Zone

The large forest patches in BZ is equally good as core area for wildlife. Thus, these areas will be basically managed as extended wildlife habitat where extraction of forest products will be restricted but the area will be allowed for regulated tourism activities if needed.

#### 10.3.1.2 Sustainable Use Zone

The forested area in BZ which is managed by community for dual purpose of meeting the need of forest products for the households and providing refuge for dispersing population of wildlife falls under this category of zonation.



### 10.3.1.3 Intensive Use Zone

This is the area in the BZ, including all the settlements and private lands, where environment-friendly development activities will be carried out to enhance the livelihood of the people living in the area through various developmental inputs.

### 10.3.2 Community Development

The aim of community development is to provide need-based and site-specific inputs for the socio-economic development of people residing in BZ so as to reduce the dependency on forest resources. The management of BZ is oriented towards garnering support of local people through need-based socio-economic development input and participatory forest management for fulfilling their forest product needs. Site specific plans, including livelihood support initiatives, will be the guiding document for implementing developmental initiatives in the respective BZUCs and BZUGs. The BZUCs will keep close contact with rural municipalities to pool the resources for some of the community development activities mentioned in their plan.

### 10.3.3 Biodiversity Conservation

One of the major objectives to bring the concept of BZ management is to develop partnership between the Park and the people in biodiversity conservation. The involvement and active participation of local people is the main thrust of biodiversity conservation not only in BZ but also in core area. People will be made aware of biodiversity conservation and several programmes will be launched focusing on different aspects of biodiversity conservation.

### 10.3.4 Tourism promotion

To promote community based eco-tourism in BZ as a means of sustainable livelihoods for the people living in BZ. BZ of LNP has its own tourism potential and there are several tourist resorts and facilities targeted to tourists, there are only few eco-tourism attractions in BZ. Thus, potential areas to diversify tourism products will be explored in LNPBZ.

### 10.3.5 Functional co-ordination

The plan for each BZUC/BZUG will be prepared through bottom-up planning process. Participation of women and under privileged community will be ensured in planning and implementation. In order to prioritize the needs and support to be provided, participatory ranking of the users will be done based on their well-being and proximity of the

settlement to the Park. In the bottom-up planning process, the executives of the rural municipalities are also invited to pool the available resources. Prior to approval, the provision for reviewing the plan by BZMC will be made for its refinement and aligning the activities to be supported by rural municipalities and conservation partners.

### 10.3.6 Capacity building

Park staff needs to be trained in facilitation skill and participatory approaches. The frontline staff also needs training in basic field instruments used in a wildlife management, and in-house orientation training in participatory management. Detailed Human Resource Development (HRD) activities will be planned to include in-house workshops, training, capacity building courses, lecture by resource persons, improvement of skills to positively change staff's perceptions and improve their professionalism in Park-people cooperation and participatory management.

### 10.3.7 Human-Wildlife Conflict minimization

The reduction of human-wildlife conflict arising in the BZ of the Park is of primary importance to ensure the cordial relation between the Park and people. Human-wildlife conflict is not a pronounced issue in the BZ of LNP. However, there are few reported cases of wildlife damage recorded in the BZ. Crop depredation by Himalayan tahr is a management issue in the BZ over the period.

### 10.3.8 Income generation and skill development

In order to reduce the dependency of local people in Park resources and in the same time to uplift their standard of living, IG and skill development activities will be carried out targeted towards marginalized communities. The fund of the BZ will be made available to conduct these programmes.

### 10.3.9 Conservation Education

In order to develop the positive attitude of local people in conserving biodiversity, several programmes will be conducted focusing on different profiles of the society, e.g. school children, mother groups, and social activists. The resource will be available from the BZ fund and from the Park itself as well.

### 10.3.10 Traditional use of forest products and consensus

The management and conservation of BZ forest

resources is a matter of great concern. The demand of the forest resources right from the fuel wood to timber is realized to be the major challenge in managing forest resources.

### **Grazing**

Grazing is inalienable practice of mountain people since their economy is largely based on range land resources. According to Himalayan National Park Regulation 2036 (1979), local people who are traditionally using the rangeland are allowed to take their livestock inside the Park for grazing.

### **Timber**

Local people inside the Park can collect the timber paying certain royalty to repair /construct house, hotel, school, monastery, community building and other small-scale local infrastructure development works.

### **Fuel wood**

People within the Park are allowed freely to collect fuel-wood from dead and fallen logs/branches for cooking and heating purposes. However, felling the standing trees and collecting the fresh wood for fuel wood is prohibited. Camping tourists need to use alternative energy like gas and kerosene for cooking and heating.

National Park provides permit to Chandanbari Cheese Factory and Kyanjin Cheese Factory to collect fuel wood to make cheese from dead and fallen logs/branches. About 1 chatta (one chatta equals to 20x 5x 5 m<sup>3</sup> of fuel wood) of fuel wood is allowed for Chandanbari Cheese Factory and 5 chatta for Kyanjin Cheese Factory.

### **Gravel, stone and soil**

Local people can use gravel, stone and soil to construct/repair their houses, monasteries, schools, irrigation channel, and trail without deteriorating the environment. Park gives permission to collect stone, sand and gravel according to existing rules and regulation.

### **Nigalo collection**

Local people are allowed to harvest nigalo to make roof for goth and making basket for domestic use paying royalty in Ashwin-Kartik (September – October).

### **Lingo (pole for religious flags)**

In previous years, every HH inside the Park demanded lingo in Losar and Ghewa occasion and Park provided free of cost. However, this practice

has been reduced due to provision of Iron Lingo from the Park in some areas. In other areas, use of wooden lingo is still in vogue.

### **NTFPs collection**

Local people are allowed to collect medicinal plants and NTFPs to fulfill their bona-fide needs according to Himalayan National Park Regulation, 2036.

## **10.4 Activities**

- Support BCFs to renew their OPs;
- Handover additional BCFs to fulfill the demand of fuel, fodder and timber;
- Organize BCF management and refresher trainings;
- Restore degraded forests in the BZ/national forests and CFs outside the Park by artificial or natural regeneration;
- Manage grasslands in the BZ so as to provide additional habitat for wildlife;
- Provide support to establish and maintain nursery in Shikharbesi and Timbu;
- Restore wetlands in the corridors of BZ;
- Support local community to plant trees in the roadside, river banks, public and private land;
- Provide support to install Improved Cook Stove;
- Construction of culvert and cause way in BZ;
- Provide support to repair and maintenance of agriculture road in the BZ;
- Provide support for drinking water and toilet for differently abled people in the school;
- Provide support to repair and maintenance of small irrigation;
- Prepare livelihood improvement strategy and plan;
- Provide support to establish distillation plant for medicinal and aromatic plants;
- Monitor the collection of Yarsa gumba in Kyanjin, Panch pokhari and Jugal himal Pema Sal area;
- High value agriculture crops (not preferred by wildlife) farming training;
- Introduce improved animal breed to reduce number of unproductive animals;
- Pilot integrated settlement in one of the ward of any BZUC;
- Provide leadership training to executive members of BZUG and BZUC;
- Provide account keeping training to Secretary or Treasurer;

- Provide support to organize cooperative management training;
- Participatory planning and monitoring training;
- Organize training and distribute seeds to promote crops that are not preferred by wildlife;
- Regulation of relief fund for victims of human wildlife conflict;
- Learning Visit of LNP staffs and BZUC/BZUG/BCF members;
- Educational tour of Eco-club members to learn importance of biodiversity conservation;
- Support 'Eco-clubs' to implement school level conservation awareness activities;
- Implement ToT for the teachers of schools of BZ on biodiversity conservation;
- Produce Information Education and Communication (IEC) material;
- Conduct conservation awareness campaign at school and villages of BZ with conservation focused cultural show, street drama, concert, documentary show, etc.;
- Support CBAPU;
- Provide support to strengthen and institutionalize CBAPU;
- Orientation training regarding conservation legislation to BZ communities;
- Celebrate various conservation days (World Environment Day – June 5, International Biodiversity Day – May 22, World Wetlands Day – February 2) and Wildlife Week-Baisakh from 1 to 7, World Wildlife Day – March 03, CBAPU Day March 03 etc.);
- Produce monthly radio documentary of BZ programme;
- Produce video documentary focusing BZ programme;
- Support BZUC to prepare five-year plan; and
- Organize BZMC meetings.

# Chapter XI

## Activity, Budget and Logical Framework

### 11.1 Activity and Budget

The budget required for the implementation of the activities prescribed for the period of five years including LNP and its BZ is estimated and presented in Annex V. The summary of the activities and budget of the management plan for LNP and its BZ for the period of five years (2077/78-2081/82) is presented in Table 3. For the implementation of all the activities, NRs. 981,927,961 (Nine Hundred Eighty One Million Nine Hundred Twenty Seven Thousand Nine Hundred and Sixty One Only) is proposed where as the administrative and programme budget cost is 23.35% and is 76.65% respectively. The plan gives much weightage to BZ, Park Protection, Research and Study, Tourism management and Habitat management which is around 37%, 15.62%, 6.64%, 6.61% and 5.07% respectively.

The budget available for LNP in FY 2076/77 was NRs. 112,736,000 (One hundred twelve million,

seven hundred thirty six thousand only) which includes Park and BZ and administrative budget. The SHL Project supported by World Wildlife Fund (WWF) Nepal phased out in LNP from FY 2073/74. However, the project provides NRs. 4,985,000 (Four million nine hundred eighty five thousand) in the FY 2076/77 to provide technical backstopping for some BZ institutions. The budget estimated for FY 2077/78 has been calculated based upon the budget received in FY 2076/77. The budget for FY 2078/79 has been increased by 5% of FY 2077/78 and then to 10%, 15% and 20% and 25% for second, third, fourth and fifth year. With this estimation, the Government allocation budget for the plan is around 57.72% (Table 4). It is expected that BZUCs will tap the resources from local bodies and conservation partners will join to participate and fulfill the deficit of 42.28%. With the implementation of the plan, it is expected that it will generate 290688 (Two hundred ninety thousand six hundred and eighty eight) person days of labour employment.

**Table 3: Activity heading and budget of five year LNP and its BZ**

(Amount in thousand Rupees)

SN	Activities	Year					Total Amount	Percentage
		1st Year	2nd Year	3rd Year	4th Year	5th Year		
1	Park protection	43353	40166	33113	19266	17524	153422	15.62
2	Habitat management	9375	10305	10159	11905	8070	49814	5.07
3	Species conservation	2310	3603	2459	2225	3042	13639	1.39
4	Fire control	1000	838	1425	2438	1900	7600	0.77
5	Wildlife health management	505	530	886	1156	606	3683	0.38
6	Encroachment control	1475	1496	1568	1639	1710	7888	0.80
7	Research and study	9938	13101	9110	15436	17590	65175	6.64
8	Tourism development	20995	10742	10584	9473	13111	64905	6.61
9	Climate change and Solid waste management	3800	4778	3803	7220	3633	23234	2.37
10	BZ management	90616	75022	69787	65089	62754	363268	37.00
11	Office management	41645	43871	45864	47949	49973	229302	23.35
	<b>Total</b>	<b>225011</b>	<b>204451</b>	<b>188757</b>	<b>183795</b>	<b>179914</b>	<b>981928</b>	<b>100.00</b>

**Table 4: Cost of the plan and available budget for LNP (NRs. In thousand)**

Description	Budget					Total
	FY 2077/78	FY 2078/79	FY 2079/80	FY 2080/81	FY 2081/82	
Cost of the management plan	225,011	204,451	188,757	183,795	179,914	981,928
Total allocation in LNP by GoN and Conservation Partners	118,373	104,952	109,722	114,493	119,263	566,803
<b>Total allocation in percentage</b>	<b>52.61</b>	<b>51.33</b>	<b>58.13</b>	<b>62.29</b>	<b>66.29</b>	<b>57.72</b>

## 11.2 Logical Framework Analysis

The Log frame of LNP management plan is presented in Table 5.

**Table 5: Log frame of LNP**

Narrative Summary	Objectively Verifiable Indicators (OVI)	Means of Verification	Assumptions
<b>Vision</b>			
To conserve and maintain biodiversity, cultural values, and scenic beauty of the Park's landscape for the benefit of the present and future generations of human being			
<b>Goal</b>			
To protect, conserve and promote biological, geological, and cultural environments and the wildlife to contribute to the well-being of local people	Enhanced diversity richness and status of endangered species, increased value of LNP and BZ, improved living standard of local community	<ul style="list-style-type: none"> <li>National inventory reports</li> <li>APR</li> <li>Progress Report of conservation partners</li> <li>Human Development Index reports</li> <li>Living standard survey reports</li> <li>Study Reports and Research Papers</li> </ul>	<ul style="list-style-type: none"> <li>Supportive policy and priority of the GoN</li> <li>No occurrence followed and land slide</li> </ul>
<b>Purpose</b>			
To conserve and enhance biodiversity at species, ecosystem and landscape levels by focusing habitats and sites of special importance and giving high priority to nationally protected and globally threatened wildlife species linking with other ecological networks in order to maintain ecological functions and processes	<ul style="list-style-type: none"> <li>Improved habitat for wildlife,</li> <li>Area of Gosaikunda lake, Ramsar site, is maintained and quality of water is improved,</li> <li>Increased number of Red panda, Snow leopard, Musk deer, Black bear and Assamese monkey ,</li> <li>Reduced number of illegal cases</li> </ul>	<ul style="list-style-type: none"> <li>APR</li> <li>Progress Report of conservation partners</li> <li>GIS mapping of wetlands,</li> <li>Lab test of water quality of wetlands,</li> <li>Study Reports and Research Papers</li> <li>Articles in the newspaper</li> <li>Documentary</li> </ul>	<ul style="list-style-type: none"> <li>Adequate budget and staff provided to implement management activities</li> </ul>

Narrative Summary	Objectively Verifiable Indicators (OVI)	Means of Verification	Assumptions
Improve and maintain watershed capability of Langtang region by protecting at catchment level in sustainable way to generate electricity, provide drinking water and irrigation to downstream communities	<ul style="list-style-type: none"> <li>• Generation of total MW generated by hydropower company,</li> <li>• No. of hh benefitted by drinking water and irrigation facility,</li> <li>• No. of environment mitigation measure undertaken by different projects based on water source.</li> </ul>	<ul style="list-style-type: none"> <li>• APR</li> <li>• Progress Report of conservation partners</li> <li>• Progress report of hydropower company,</li> <li>• Socio-economic report by drinking water and irrigation project,</li> <li>• Study Reports and Research Papers</li> <li>• Articles in the newspaper</li> <li>• Documentary</li> </ul>	<ul style="list-style-type: none"> <li>• Adopted resilient and adaptive measure of climate change</li> <li>• Hydropower company and local people relationship remains good</li> </ul>
To promote adventure, nature, cultural and religious tourism in a sustainable manner and regulate it in such a way that it maintains ecological integrity, cultural heritage and flourishing local economy	<ul style="list-style-type: none"> <li>• Increased visitors' satisfaction,</li> <li>• increased employment opportunities</li> </ul>	<ul style="list-style-type: none"> <li>• Progress Reports</li> <li>• Visitors survey reports</li> <li>• Economic survey reports</li> <li>• Media reports</li> <li>• DNPWC reports,</li> </ul>	<ul style="list-style-type: none"> <li>• Conservation- friendly tourism promotion</li> </ul>
To enhance community partnership on biodiversity conservation by increasing awareness and improving livelihood of local people	<ul style="list-style-type: none"> <li>• Social and Economic development of local community improved,</li> <li>• Increased participation of local people in conservation activities,</li> <li>• Increased conservation awareness</li> <li>• increased conservation friendly livelihood opportunities,</li> <li>• Conservation communities are strengthened and institutionalized,</li> </ul>	<ul style="list-style-type: none"> <li>• APR</li> <li>• Progress Report of conservation partners</li> <li>• Interview of local people in newspaper, radio and TV</li> <li>• Best Practice and Lesson Learnt Reports</li> </ul>	BZ communities are unified and positive to cooperate with effective co-ordination, collaboration and networking
To renovate and construct infrastructures those were damaged by earth quake and strengthen institutional capacity through research, capacity building, co-ordination and collaboration	<ul style="list-style-type: none"> <li>• Updated database</li> <li>• The LNP staffs delivers both technical and management services effectively and efficiently</li> <li>• The delivery of services provided by Conservation committers are improved</li> <li>• Increased joint venture activities, projects and programmes</li> </ul>	<ul style="list-style-type: none"> <li>• APR</li> <li>• Progress Report of conservation partners</li> <li>• HRD reports</li> <li>• Media reports</li> <li>• DNPWC reports, records of correspondence</li> </ul>	<ul style="list-style-type: none"> <li>• The staffs are not frequently transferred</li> <li>• Staff motivation is continued</li> </ul>
<b>Output 1</b>			
<p>1.1 Improvement and restoration of habitat required for Red panda, Snow leopard, Musk deer,</p> <p>1.2 Maintenance of viable population of Red panda, Snow leopard, Musk deer, black bear in the Langtang region</p> <p>1.3 Reduction of illegal trade of wildlife parts in Nepal-China border</p>	<ul style="list-style-type: none"> <li>• Ha. of rangeland restored and improved</li> <li>• No. of wetlands restored and created</li> <li>• No. of Red panda, Snow leopard and Musk deer harbored at LNP</li> <li>• No. of illegal trade of wildlife parts decreased</li> </ul>	<ul style="list-style-type: none"> <li>• LNP habitat monitoring report,</li> <li>• Assessment report of Red panda, Snow leopard and Musk deer,</li> <li>• Progress report,</li> <li>• LSO progress report,</li> <li>• Research reports</li> </ul>	Climate change does not induce invasive species, forest fire and shortage of water



Narrative Summary	Objectively Verifiable Indicators (OVI)	Means of Verification	Assumptions
<b>Output 2</b>			
2.1 Hydropower company generate electricity mitigating environmental impacts 2.2 The local people in the downstream communities are benefitted by drinking water 2.3 The agricultural productivity is increased from the irrigation facility	<ul style="list-style-type: none"> <li>No. of hydropower with MW capacity running smoothly,</li> <li>No. of trees planted as per the norms of GoN,</li> <li>No. of soil conservation measures adopted by hydropower company,</li> <li>No. of hh benefitted by drinking water project</li> <li>Metric tons of agriculture crops increased,</li> <li>No. of hh raising their quality of life</li> </ul>	<ul style="list-style-type: none"> <li>APR</li> <li>Progress Report of conservation partners</li> <li>Progress report of hydropower company,</li> <li>Socio-economic report by drinking water and irrigation project,</li> <li>Study Reports and Research Papers</li> <li>Articles in the newspaper</li> <li>Documentary</li> <li>Living standard survey reports</li> <li>HDI report</li> </ul>	The watershed capability of Langtang region is maintained and improved protecting water source in sustainable manner by conserving it at the catchment level to generate electricity, providing drinking water and irrigation to downstream communities adopting mitigation measures
<b>Output 3</b>			
3.1 Establishment of visitor information centre (VIC) in the sectors 3.2 Establishment of new trekking route 3.3 Increased no. of tourism based private entrepreneurs 3.4 Operation of cultural events and establishment of cultural museum, 3.5 Initiation of tracking of trekkers with smart card, 3.6 Satisfaction of visitors through tourism and services and facilities received 3.7 Increased coverage of LNP in media	<ul style="list-style-type: none"> <li>No. of VIC established,</li> <li>Meters of trekking trail created,</li> <li>No. of increased tourism based private entrepreneurs,</li> <li>No. of cultural events organized,</li> <li>Reduced no. of tourist lost in the Langtang region,</li> <li>No. of tourist expressing satisfaction in visiting LNP</li> <li>No. of news, article, interview and video documentary published, aired and broadcasted in newspaper, radio and TV respectively</li> </ul>	<ul style="list-style-type: none"> <li>Progress report,</li> <li>Conservation partners progress report,</li> <li>Tourism products,</li> <li>No. of tourism services operated,</li> <li>Clippings of news articles,</li> <li>Cultural Museum,</li> </ul>	Political stability is maintained and improved
<b>Output 4</b>			
4.1 BCFs are handed over to the local community 4.2 Forest and rangeland developed in private and public land 4.3 Increased income of local people 4.4 Reduced human-wildlife conflict 4.5 Increased participation of local people in conservation activities	<ul style="list-style-type: none"> <li>No. of BCFs handed over</li> <li>Ha. of forest and rangeland in public land,</li> <li>No. of drinking water scheme supported to community people,</li> <li>No. of toilets supplied with water facility,</li> <li>No. of children going to school,</li> <li>No. of people benefitted by health post,</li> <li>No. of people supported by skill development trainings</li> <li>No. of people operating small enterprises</li> <li>No. of people's participation increased in conservation activities,</li> </ul>	<ul style="list-style-type: none"> <li>Progress report,</li> <li>Monitoring report,</li> <li>Progress reports of other GoN offices,</li> <li>Project completion reports,</li> <li>Public audit reports,</li> <li>Meeting minutes</li> </ul>	There is adequate forest to be handed over as BCF and available of public land to develop forest

Narrative Summary	Objectively Verifiable Indicators (OVI)	Means of Verification	Assumptions
<b>Output 5</b>			
5.1 The infrastructures damaged due to earthquake are renovated;	<ul style="list-style-type: none"> <li>No. of infrastructures renovated;</li> <li>No. of LNP staffs and BZ Committee members benefitted,</li> <li>No. of reduced conflict between LNP and community members while law enforcement,</li> <li>Resources pooled in conservation</li> </ul>	<ul style="list-style-type: none"> <li>Training reports,</li> <li>Progress reports</li> <li>Records of conflict between LNP and community members</li> </ul>	Political members cooperate with LNP
5.2 LNP staffs and BZUC committee members are trained in both technical and management aspect;			
5.3 Law enforcement is smooth without any conflict			
5.4 Increased involvement of conservation partners in institutional strengthening			

Activities	In NRs.
<p><b>Park protection</b></p> <ul style="list-style-type: none"> <li>Construction of 4 office quarters at Dhunche;</li> <li>Construction of 5 Posts (Briddim, Kynajin, Bhotang, Lengsi, Talukeshari);</li> <li>Construction of 5 buildings for security unit (Mailung, Lengsi, Bhotang, Cholangpati, Tempathan);</li> <li>Construct, Maintenance and Repair of 15 wooden bridges;</li> <li>Maintenance and repair buildings of head office, sector office, Range post, post and buildings of security offices;</li> <li>Maintenance, repair and improvement of kitchen and toilets;</li> <li>Electrification at sectors and post through national grid or solar PV;</li> <li>Construction of reservoir and drinking water facility in posts;</li> <li>Provide clean and safe drinking water facility in 10 posts;</li> <li>Construct, maintenance and repair of 15 wooden bridges</li> <li>Installation, repair and maintenance of CCTV cameras in Dhunche, Timure, Kalikasthan, Salle, Syaphrubesi;</li> <li>Install BTS tower coordinating and with the support of telecom companies;</li> <li>Procure 3 metal detectors to identify iron set leg traps probably used by poachers to trap wildlife (especially for musk deer and bear);</li> <li>Orient army staff for anti-poaching, create a flying squad including army staff at Park Headquarter;</li> <li>Support to informers in purchasing information of mendacious persons operating inside and periphery of the Park and BZ;</li> <li>Undertake sweeping and camping operation;</li> <li>Procure field gears for patrolling in the high altitude;</li> <li>Organize co-ordination meetings with stakeholders;</li> <li>Procure binoculars;</li> <li>Procure digital camera;</li> <li>Procure GPS;</li> <li>Procure 5 motorbikes; and</li> <li>Procure 2 four wheel drive vehicle.</li> </ul>	<b>153,421,500.00</b>

Activities	In NRs.
<p><b>Habitat management</b></p> <ul style="list-style-type: none"> <li>• Undertake spatial mapping of rangelands in both the Park and BZ;</li> <li>• Carry out spatial mapping of wetlands in both the Park and BZ;</li> <li>• Conduct habitat mapping of important (critical) wildlife habitat and areas of high conservation significance;</li> <li>• Conduct long-term research on invasive species and rangeland dynamics;</li> <li>• Assess water quality of wetlands in regular intervals;</li> <li>• Clean wetlands and water hole on regular basis;</li> <li>• Support researchers on studies to control invasive species;</li> <li>• Undertake interventions to control invasive species;</li> <li>• Carry out control burning activities in fire prone areas before pilgrimage season, along the road and trail;</li> <li>• Reclaim degraded range land to increase range land productivity;</li> <li>• Provide support to strengthen RMC;</li> <li>• Prepare land use plans for critical habitats of Red panda outside PA's and manage them on the basis of land use plans;</li> <li>• Construct self-guided Red panda habitat eco-trail outside the core zone;</li> <li>• Construct physical barriers to prevent intrusion of cattle from outside Red panda core area;</li> <li>• Provide support to improve range land infrastructures like chauri trail, bridge, water hole etc at Chedang, Dhokachet, Dangdung Kharka to reduce grazing pressure in Polangpati area;</li> <li>• Provide support to extend satellite red panda conservation zone in Panchpokhari and Magingoth;</li> <li>• Construct infrastructures to protect the confluence of Kerung and Lende khola;</li> <li>• Control landslide and support to soil conservation measures;</li> <li>• Connect various Red panda habitat through biological corridor;</li> <li>• Undertake habitat suitability study for Snow leopard at Kyanjin and Ghodtabela;</li> <li>• Carry out study to identify priority habitat, critical corridors and climate refugia for Snow leopards in the face of climate change;</li> <li>• Assess possibility of conservation zone at Panchpokhari and Dudhkunda as a Snow leopard habitat;</li> <li>• Undertake study of status of Chojang Valley as it is important for trans boundary conservation of Snow leopard;</li> <li>• Carry out mapping of climate variability and vulnerability of Snow leopard habitats in order to manage its habitat by addressing the potential impacts of climate change;</li> <li>• Prepare rangeland development plan for Upper Langtang Valley to reduce the grazing pressure in core areas like Larix conservation area and Kanjin musk deer conservation area;</li> <li>• Carry out study to identify key habitat for Musk deer followed by protection and management of its habitat;</li> <li>• Manage key areas for regular supply of forage for Musk deer;</li> <li>• Undertake study to identify critical pangolin habitat and map the priority sites;</li> <li>• Undertake study regarding development and other construction works in the prime/ designated pangolin habitats to implement mitigation measures;</li> <li>• Identify indicator species to assess habitat condition;</li> <li>• Repair and maintain micro-hydroelectricity project of Kyanjin to reduce pressure of fuel wood;</li> <li>• Maintenance of biological corridor connecting to other Pas;</li> <li>• Distribute grass seed to create grassland in private and public land;</li> <li>• Promote fodder tree plantation in public and private land; and</li> <li>• Support to operate nursery.</li> </ul>	<p><b>49,813,750.00</b></p>

Activities	In NRs.
<p><b>Species conservation</b></p> <ul style="list-style-type: none"> <li>• Update Flora and Fauna of LNP including study on status of Snow leopard, Red panda and Musk deer and their ecology;</li> <li>• Study ecological impact of tourism with special reference to Red panda conservation;</li> <li>• Random fecal sample of red panda in Ghodtabela/Magingoth and Polangpati and test it in lab;</li> <li>• Carry out feasibility study about population estimation, grazing and other anthropogenic impact assessment in Panchpokhari and Magingoth area;</li> </ul>	<b>13,638,750.00</b>
<ul style="list-style-type: none"> <li>• Carry out long-term study on ecology and behavior of Snow leopards and their prey in LNP through the use of cutting-edge technologies;</li> <li>• Conduct Snow leopard monitoring on regular basis using standardized Snow Leopard Information Management System (SLIMS) technique to update the status and distribution of Snow leopards and their prey;</li> <li>• Piloting of camera trap for Snow leopard;</li> <li>• Provide support to manage regular supply of forage to musk deer;</li> <li>• Control feral dogs to protect Musk deer from being killed or injured;</li> <li>• Assess local knowledge, traditions, attitude and perceptions on pangolin conservation;</li> <li>• Provide basic postmortem and sample collection instruments in Shermathan, Ghodtabela and Dhunche;</li> <li>• Undertake postmortem of all dead wild animals with the support of veterinary officer of LSO and maintain records;</li> <li>• Collect random fecal materials of all ranges of herbivores including red panda and test it in lab;</li> <li>• Vaccinate domestic animal in collaboration with LSO to reduce communicable diseases; and</li> <li>• Produce information, education and communication materials regarding Red panda, Snow leopard, Musk deer and Pangolin conservation.</li> </ul>	
<p><b>Fire control</b></p> <ul style="list-style-type: none"> <li>• Prepare and implement fire control and management plan;</li> <li>• Conduct study to identify fire prone areas by using satellite imagery analysis or web-based fire mapper;</li> <li>• Clear fire line or undertake control burning in the fire lines before the onset of fire season;</li> <li>• Early burning of grasslands on the basis of burning regime and creation of firebreaks annually;</li> <li>• Identify fire prone areas by using satellite imagery analysis or web-based fire mapper;</li> <li>• Provide fire fighting equipment to Park post and BCFs;</li> <li>• Establish rapid action squad for fire fighting in park headquarter, sector office and other fire prone areas including local people, park staff and security personnel;</li> <li>• Carry out fire prevention education and awareness activities through interaction;</li> <li>• Prepare fire occurrence reporting and statistical databases;</li> <li>• Mobilize rapid action squad for fire fighting; and</li> <li>• Train Park staff and security personnel and BCF members for fire fighting.</li> </ul>	<b>7,600,000.00</b>

Activities	In NRs.
<p><b>Wildlife health management</b></p> <ul style="list-style-type: none"> <li>• Undertake research and development works towards management of wildlife health;</li> <li>• Conduct regular snail survey specially in monsoon to detect liver-fluke, cytosomiasis;</li> <li>• Check quality of water of major wetlands regularly;</li> <li>• Coordinate Livestock Service Office (LSO) and conservation partners to provide vaccine to livestock against potential diseases that can be transferred to wildlife;</li> <li>• Support to establish a community based veterinary center with materials required in medical emergencies;</li> <li>• Build capacity of frontline staff to recognize, record and report disease or poor health condition of animals or plants;</li> <li>• Collect random fecal materials of all ranges of herbivores including Red panda and test it in lab;</li> <li>• Report and document mortality of wild animals immediately after it comes to notice of any staff as part of disease surveillance strategy;</li> <li>• Provide basic postmortem and sample collection instruments in Shermathan, Ghodtabela and Dhunche; and</li> <li>• Coordinate with livestock office to undertake post-mortem of deceased endangered wild animals.</li> </ul>	<b>3,682,500.00</b>
<p><b>Encroachment control</b></p> <ul style="list-style-type: none"> <li>• Undertake spatial mapping of encroached areas and potential areas where it can expand;</li> <li>• Update encroachment records in both Park and BZ;</li> <li>• Demarcate boundary of Park and settlement area to discourage encroachment;</li> <li>• Carry out fencing, plantation and restoration of evacuated and vulnerable areas;</li> <li>• Issue notice to evacuate the encroached area on a regular basis;</li> <li>• Undertake co-ordination meeting with DAO to resolve the encroachment problem; and</li> <li>• Form committee to address the issues of illegal settlers as unregistered land and encroachers;</li> </ul>	<b>7,887,500.00</b>
<p><b>Research, Monitoring and Capacity building</b></p> <p>Research</p> <p><b>Habitat management</b></p> <ul style="list-style-type: none"> <li>• Study of effect of invasive species to wildlife habitat;</li> <li>• Study of vegetation dynamics and its impact on wildlife habitat;</li> <li>• Study land cover change using geo information and earth observation science.</li> </ul> <p><b>Species Conservation</b></p> <ul style="list-style-type: none"> <li>• Carry out study of population status of rare and endangered species Red panda, Snow leopard, Musk deer, Clouded leopard, Leopard cat and Himalayan black bear;</li> <li>• Conduct feasibility study to translocate blue sheep in suitable habitats of LNP to supplement prey for Snow leopards;</li> <li>• Conduct regular snail survey specially in monsoon to detect liver-fluke, cytosomiasis;</li> <li>• Study occurrence/population status of grey wolf and wild dogs;</li> <li>• Study the status, ecology and Guild structure of birds, reptiles and amphibians;</li> <li>• Update digital database using latest topo sheets and satellite imageries;</li> <li>• Study ecological processes that affect in maintaining healthy wildlife population;</li> </ul>	<b>65,175,000.00</b>

Activities	In NRs.
<p><b>Climate Change</b></p> <ul style="list-style-type: none"> <li>● Conduct study of climate change indicators and impact on biodiversity conservation along with identification of adaptation activities,</li> <li>● Climate change impacts and indicators on biodiversity conservation along with adaptation strategies;</li> <li>● Study impacts of changes in precipitation and temperatures to vegetation and grassland;</li> <li>● Potential impacts of climate change on ecology of wildlife;</li> </ul> <p><b>Buffer Zone</b></p> <ul style="list-style-type: none"> <li>● Undertake assessment of socio-economic condition of local people in the areas where human-wildlife conflict is high;</li> <li>● Carry out study to identify use of corridors and other habitat features to reduce conflict;</li> <li>● Conduct study to assess impact of BZ programme on conservation and sustainable livelihoods of local communities;</li> <li>● Conduct studies towards the conservation of biodiversity through various Government prioritized projects;</li> </ul> <p><b>Tourism</b></p> <ul style="list-style-type: none"> <li>● Carry out study towards impact of tourism on ecological aspects to determine Limit of Acceptable Change which will help in devising site-specific method for regulating tourism;</li> </ul> <p><b>Institutional</b></p> <ul style="list-style-type: none"> <li>● Prepare bibliography of the literatures for which studies were conducted in LNP;</li> <li>● Celebration of conservation days;</li> <li>● Organize World Wildlife Week;</li> <li>● Establish reporting, recording, database and feedback mechanism on the biodiversity of the park;</li> <li>● APR publication;</li> <li>● Website creation and hosting;</li> <li>● Organize/participate in trans boundary meeting;</li> <li>● Strengthen District Level WCCB (trimester meeting);</li> <li>● Trimester level staff meeting;</li> <li>● Undertake Mid-term review of the management plan;</li> <li>● Undertake evaluation of management plan in the fourth year of implementation;</li> <li>● Conduct management effectiveness of LNP;</li> <li>● Document success stories and best practices in the areas of community based biodiversity conservation.</li> </ul> <p><b>Monitoring</b></p> <p><b>Species Monitoring</b></p> <ul style="list-style-type: none"> <li>● Monitoring of Red panda on periodic basis;</li> <li>● Identification and monitoring of climate sensitive species on a long-term;</li> <li>● Monitoring of migratory water birds; and</li> <li>● Monitoring of globally threatened and nationally protected birds.</li> </ul> <p><b>Habitat Monitoring</b></p> <ul style="list-style-type: none"> <li>● Undertake habitat monitoring, prepare check list of food plants, document physical and phenological changes in vegetation, quantity and quality of discharges in streams and biotic disturbance;</li> <li>● Undertake monitoring of permanent plots, transect lines in forests, rangelands and other habitats;</li> <li>● Periodic wetlands and water holes monitoring including water quality;</li> </ul>	



Activities	In NRs.
<p>Fire monitoring</p> <ul style="list-style-type: none"> <li>• Monitor spatial and temporal pattern of fire incidence; and</li> <li>• Monitor fire and fuel dynamics.</li> </ul> <p>Tourism Impact Monitoring</p> <ul style="list-style-type: none"> <li>• Monitor tourism impact on social, economic and culture; and</li> <li>• Monitor the contribution of tourism to the poor, women and marginalized community.</li> </ul> <p>Capacity Building</p> <p><b>Frontline Staff and Security Units</b></p> <ul style="list-style-type: none"> <li>• Orientation training to security units;</li> <li>• Orientation training to Game Scouts on legal issues;</li> <li>• Basic training on field equipment like GPS, Range Finder, Compass, etc.;</li> <li>• Train staff to collect sample of blood, fecal matter, urine or vital organs;</li> <li>• Field techniques, including signs and indirect evidences of wildlife;</li> <li>• Training on anti-poaching operation;</li> <li>• Orientation training on social mobilization and participatory planning;</li> <li>• Wildlife management and handling training;</li> <li>• Basic training on vegetation quantification for recording data in monitoring plots; and</li> <li>• Training to park staff in wildlife habitat monitoring.</li> </ul> <p><b>For Rangers</b></p> <ul style="list-style-type: none"> <li>• Training on social mobilization;</li> <li>• General and specialized ToTs; and</li> <li>• Database management Training to Rangers.</li> </ul> <p><b>For ACO and CCO</b></p> <ul style="list-style-type: none"> <li>• Training on People-wildlife amity;</li> <li>• Training on appreciative enquiry;</li> <li>• Human rights training to handle the convicted people;</li> <li>• Training on GIS application for natural resource management focusing on wildlife;</li> <li>• ToTs (general and specialized);</li> <li>• Public administration and management training;</li> <li>• Training on organization development and management;</li> <li>• Planning, monitoring and evaluation training;</li> <li>• CITES training; and</li> <li>• Build capacity of frontline staff to recognize record and report disease or poor health condition of animals or plants.</li> </ul> <p><b>Others</b></p> <ul style="list-style-type: none"> <li>• Forest Fire Management Training to park staff and security personnel and BCF members;</li> <li>• Training for CBAPUs;</li> <li>• Provide trainings to nature guides to enhance their capacity in nature interpretation specifically on wildlife, birds, plants;</li> <li>• Build capacity of poor and disadvantaged local people in the areas of hospitality, housekeeping, cooking and hygiene to initiate tourism enterprises;</li> <li>• Training on nature interpretation and display management; and</li> <li>• Conduct refresher trainings to nature guides to update their knowledge and skills in nature interpretation.</li> </ul>	

Activities	In NRs.
<p><b>Tourism development</b></p> <ul style="list-style-type: none"> <li>• Construct 3 multipurpose VIC at Dhunche, Helambu and Kutumsang that includes ticket counter, display centre, museum, souvenir shop and rest room;</li> <li>• Support BZUCs to construct culture museum in three districts;</li> <li>• Provide support to renovate Rasuwagadhi fort;</li> <li>• Provide support to renovate Dupcheshwori temple;</li> <li>• Provide support to renovate monasteries;</li> <li>• Repair and maintain culturally, religiously and historically important Trishuldhara and Amar Singh cave;</li> <li>• Support to renovate religious/cultural antiquities;</li> <li>• Reconstruct the earthquake damaged infrastructures i.e. Cholangpati, Lauribinayak and Resting place near Gosaikunda;</li> <li>• Repair and refurbish the earthquake destroyed Buddha temple;</li> <li>• Develop comprehensive tourism plan of LNP;</li> <li>• Construct new trekking trails in proposed new routes;</li> <li>• Repair and maintain trekking trail (Cholangpati-Gosaikunda, Suryakunda - Thadepati Magingoth - Kutumsang, Thadepati - Shermathan, Dhunche - Goasikunda);</li> <li>• Construct resting place and toilets for visitors at strategic places;</li> <li>• Provide support to open tea shops or hotels in newly opened trekking areas;</li> <li>• Erect hoarding boards informing Do's and Don'ts in the Park and BZ for the visitors;</li> <li>• Place signage at appropriate location in the Park to show direction to the visitors;</li> <li>• Undertake GPS mapping of all the tourism products in the Park and BZ;</li> <li>• Carry out high altitude sickness camp in in between Kyanjin, Ganjala and Yangri pass;</li> <li>• Provide support to rock climbing association to carry out rock climbing at Kyanjin;</li> <li>• Provide support to develop and implement visitor tracking system using smartcard to locate their movement and support in rescue operation;</li> <li>• Provide support to relocate hotels and lodges near Gosaikunda to 500 m away from Gosaikunda area;</li> <li>• Prepare a sanitation guideline for hotel, lodge;</li> <li>• Provide support to develop linkage of tourism economy to off-trail communities through agriculture, livestock and small scale cottage industries and village tourism;</li> <li>• Develop new tourism package including special interest tourism for diversification of tourism experience and shun out tourism activities from traditional areas;</li> <li>• Support and strengthen trekking route management committee;</li> <li>• Provide support to strengthen Gosaikunda Chetra Bikas Samiti;</li> <li>• Organize Cleanupcampaign to manage waste in the route (waste collection and disposal)</li> <li>• Solid waste management training to hotel operators;</li> <li>• Conduct nature guide trainings to local and interested individuals giving priority to back ward community and youths;</li> <li>• Organize small business development and management training;</li> <li>• Provide basic English language training to tourism operator in newly opened trekking areas;</li> <li>• Conduct cook training;</li> <li>• Conduct house-keeping trainings;</li> <li>• Conduct survey regarding tourist satisfactory on a yearly basis;</li> <li>• Prepare Video Spot to aware local people travelling in a bus about solid waste management;</li> <li>• Provide technical support to tourism operators to carry out study of cable car Dhunche to Gosaikunda, from Ghyangphedi – Gosaikunda and Nau kunda Yarsa/ – Gosaikunda;</li> <li>• Provide support to journalists to visit LNP and publish article;</li> <li>• Publish news and article in newspaper; and</li> <li>• Production of video documentary.</li> </ul>	<p><b>64,905,225.00</b></p>

Activities	In NRs.
<p><b>Climate change adaptation, Disaster Risk Reduction and Solid waste management</b></p> <p><b>Climate change adaptation</b></p> <ul style="list-style-type: none"> <li>● Carry out study to identify people, communities and areas impacted by climate change based on local knowledge, skills and technologies;</li> <li>● Conduct study to identify areas and sectors that are vulnerable to climate change impacts through participatory studies;</li> <li>● Support to build the capacity of the Park staffs, key stakeholders and BZ communities towards climate change mitigation and adaptation;</li> <li>● Provide support to poor people, dalits, marginalized indigenous communities, women, children and youth through the implementation of climate change-related programmes;</li> <li>● Implement activities that enhance adaptive capacity of species, ecosystem and health from probable effects of climate change;</li> <li>● Publish climate change related materials, such as data, information, success stories;</li> <li>● Provide support to increase participation of BZ communities and key stakeholders in information dissemination by involving them in awareness raising activities;</li> <li>● Collect, publish, disseminate and utilize climate adaptation and adverse impact mitigation-related traditional and local knowledge, skills, practices, and technologies and document them;</li> <li>● Conduct climate change-related research to identify measures for adapting to adverse impacts;</li> <li>● Conserve soil and water through measures such as source protection, rain water harvesting, and environmental sanitation;</li> <li>● Provide support to link climate change adaptation activities with socio-economic development and income-generating activities;</li> <li>● Form Disaster Risk Management Committee and strengthen them;</li> <li>● Implement early warning system for disaster like flood developing necessary mechanism for the preventive measures;</li> <li>● Provide support to develop mechanism for forecasting and preventing vector-borne, infectious and communicable diseases induced by climate change.</li> </ul> <p><b>Disaster Risk Reduction due to earthquake and landslide</b></p> <ul style="list-style-type: none"> <li>● Procure equipment that is required to establish GIS-based DIMS at head quarter;</li> <li>● Provide training to the staff to establish GIS based DIMS;</li> <li>● Form disaster risk reduction committee and strengthen it;</li> <li>● Prepare hazard-specific SOPs for specific DRR;</li> <li>● Carry out study to identify the disaster risk in the pertinent sectors;</li> <li>● Pilot early warning system at Timbu (flood prone area);</li> <li>● Provide support to Eco-clubs to organize disaster risk reduction awareness activities;</li> <li>● Prepare manual of disaster risk reduction training to different stakeholders;</li> <li>● Provide training to Park staffs, security personnel, BZ communities and key stakeholders towards managing disaster risk especially during emergency period as well as post disaster period;</li> <li>● Reconstruct the severely damaged buildings of the Park and security posts;</li> <li>● Maintain the buildings of the Park and security posts with minimal damage;</li> <li>● Assess the impact of earthquake in species, eco-system as well as ecological function and processes in the Park;</li> <li>● Implement the building codes developed by GoN to promote earthquake resistant building construction in the Park and its BZ;</li> <li>● Maintain the major trekking routes including the damaged bridges and culverts in the Park and BZ;</li> <li>● Provide support to reconstruct community infrastructures damaged by earthquake;</li> </ul>	<p><b>23,233,723.00</b></p>

Activities	In NRs.
<p><b>Solid waste management</b></p> <ul style="list-style-type: none"> <li>• Prepare sanitation guideline that requires that every lodge and restaurant must have adequately and properly constructed toilets with leak proof septic tanks and waste water soakage pits to prevent contamination;</li> <li>• Prepare a manual to manage and dispose various waste produces;</li> <li>• Manage garbage with special focus on reducing production, recycling, and destruction by prohibiting the use of polluting items such as plastic bags and glass bottles;</li> <li>• Construct dumping site at Timure, Syaphrubesi, Dhunche, Kalikasthan;</li> <li>• Ensure that large settlements in the Park have proper sanitation infrastructures including storm water drains, toilets, incinerators, collection and recycling systems;</li> <li>• Undertake demonstration on garbage management in order to demonstrate proper techniques of garbage disposal and recycling techniques to stakeholders;</li> <li>• Support to construct high quality, hygienic "user pay" toilets and washhouse facilities on private property along the main trekking routes; and</li> <li>• Support Eco-club to organize clean up campaigns</li> </ul>	
<p><b>Buffer zone</b></p> <ul style="list-style-type: none"> <li>• Support BCFs to renew their OPs;</li> <li>• Handover additional BCFs to fulfill the demand of fuel, fodder and timber;</li> <li>• Organize BCF management trainings;</li> <li>• Restore degraded forests in the BZ/national forests and CFs outside PAs by artificial or natural regeneration;</li> <li>• Manage grasslands in the BZ so as to provide additional habitat for wildlife;</li> <li>• Provide support to establish and maintain nursery in Dhunche, Kalikasthan, Shikharbesi and Timbu;</li> <li>• Restore wetlands in the corridors of BZ;</li> <li>• Support local community to plant trees in the roadside, river banks, public and private land;</li> <li>• Provide support to install Improved Cook Stove;</li> <li>• Construction of culvert and cause way in BZ;</li> <li>• Provide support to repair and maintenance of agriculture road in the BZ;</li> <li>• Provide support for drinking water and toilet for differently abled people in the school;</li> <li>• Provide support to repair and maintenance of small irrigation;</li> <li>• Prepare livelihood improvement strategy and plan;</li> <li>• Provide support to establish distillation plant for medicinal and aromatic plants;</li> <li>• Monitor the collection of Yarsa gumba in Kyanjin, Panch pokhari and Jugal himal Pema sal area;</li> <li>• High value agriculture crops (not preferred by wildlife) farming training;</li> <li>• Introduce improved animal breed to reduce number of unproductive animal;</li> <li>• Pilot integrated settlement in one of the ward of any BZUC;</li> <li>• Provide leadership training to Chairperson and Vice Chairperson of BZUG and BZUC;</li> <li>• Provide account keeping training to Secretary or Treasurer;</li> <li>• Provide support to organize cooperative management training;</li> <li>• Participatory planning and monitoring training;</li> <li>• Organize training and distribute seeds to promote crops that are not preferred by wildlife;</li> <li>• Regulation of relief fund for victims of human wildlife conflict;</li> <li>• Learning Visit of LNP staffs and BZUC members;</li> <li>• Educational tour of Eco-club members to learn importance of biodiversity conservation;</li> <li>• Support 'Eco-clubs' to implement school level conservation awareness activities;</li> <li>• Implement ToT for the teachers of schools of BZ on biodiversity conservation;</li> <li>• Produce IEC material;</li> <li>• Conduct conservation awareness campaign at school and villages of BZ with conservation focused cultural show, street drama, concert, documentary show, etc.;</li> <li>• Support CBAPU;</li> </ul>	<b>363,268,263.00</b>

Activities	In NRs.
<ul style="list-style-type: none"> <li>• Provide support to strengthen and institutionalize CBAPU;</li> <li>• Orientation training regarding conservation legislation to BZ communities;</li> <li>• Celebrate various conservation days (World Environment Day – June 5, International Biodiversity Day – May 22, World Wetlands Day – February 2) and Wildlife Week-Baisakh from 1 to 7, World Wildlife Day – March 03, CBAPU Day March 03 etc.);</li> <li>• Produce monthly radio documentary of BZ programme;</li> <li>• Produce video documentary focusing BZ programme;</li> <li>• Support BZUC to prepare five year plan; and</li> <li>• Organize BZMC meetings.</li> </ul>	
<b>Office Management</b> <ul style="list-style-type: none"> <li>• Procure computers;</li> <li>• Procure computer printer;</li> <li>• Procure multimedia projector;</li> <li>• Maintenance of vehicle, motorbikes;</li> <li>• Fuel for vehicle;</li> <li>• Procure furniture;</li> <li>• Management of office equipment;</li> <li>• Stationeries; and</li> <li>• Payment of electricity, telephone, Internet</li> </ul>	<b>229,301,750.00</b>
<b>Total budget</b>	<b>981,927,961.00</b>

### 11.3 Gender Equity and Social Inclusion

Gender inequality and social exclusion are issues of global concern. Over the last decade, Asia and the Pacific region has made a remarkable progress on these issues. Nepal is not an exception to this regard. Since last decade, it has been moving ahead by fulfilling all commitments made in the international arena towards non-discrimination, gender equality and social justice. In this regard, LNP needs to better target the delivery of development to the hardest to reach segments of society, those who have been excluded from development and those who have been overlooked.

LNP will adopt Gender Equality and Social Inclusion (GESI) strategy as a core cross-cutting theme. The implementation of GESI strategy will be participatory and inclusive as possible. At the programme level the focus will be laid to identify whether the programme is GESI responsive, embraces inclusive approaches in programme appraisal, design, implementation, monitoring and evaluation. In terms of organizational preparedness, building conceptual clarity and operational skills for GESI issues is a common concern for all partners. The management plan will mainstream GESI strategy to engage and empower women and marginalized people in equitable benefit sharing through meaningful participation in biodiversity conservation activities.

### 11.4 Implementation and Mainstreaming Strategy

The Park will adopt biodiversity conservation at landscape approach involving BZ communities in participatory manner. The BZ institutions will be strengthened and institutionalized in participatory planning, implementation and monitoring. The BZ institution will maintain transparency about their programme to local community including local Government. The Park will continue to work together with Nepal Army to protect the biodiversity adopting innovative technology in patrolling. Pooling the resources to implement the activities with conservation partners will be one of the key strategies followed by implementation in the ground in partnership approach. Similarly, BZ institution will also coordinate with local Government to pool the resources to develop infrastructure in the BZ. The Park will adopt communication strategy to orient legislations related to conservation to local people involving BZ communities and Eco-clubs. The strategy will be taken to involve Universities and Colleges to carry out research and studies in the areas of conservation. The Park will take all possible measures to maintain Park- people amity. In this regard, relief fund will be delivered in effective manner.

# References

- Aryal A.& Subdi A. 2011. The Conservation and potential habitat of the Himalayan Musk deer in the Protected Areas of Nepal, *Int J Conservation Science* 2, 2, Apr-Jun 2011: 127-141
- Adhikari J.N. 2005. Ecological Study of Snow Leopard in Lamtang National Park, a dissertation submitted to TU, Central Department of Zoology for partial fulfillment of M.Sc. in Zoology
- Blower, J. 1974, Lamtang National Park, Preliminary Development Plan, NEP/72/002. Field Document no. 1a, Kathmandu
- Bolton M.1976, Lamtang National Park Management Plan. An Outline NEP /72/002.
- Caughley, G.1977, Wildlife and Recreation in the Trisuli Watershed and Other Areas in Nepal, Fourth National Conference on Science and Technology, RONAST, Kathmandu, Abstract no SSZ-HA-2, 325p.
- Clarke, G. 1977, the Lama People of Helambu
- DNPWC. 2017. Snow Leopard Conservation Action Plan (2017-2021). Department of National Parks and Wildlife Conservation, Kathmandu, Nepal
- DNPWC and DFSC 2018. Red Panda Conservation Action Plan for Nepal (2019-2023). Department of National Parks and Wildlife Conservation and Department of Forests and Soil Conservation, Kathmandu, Nepal
- DNPWC and DFSC 2018. Pangolin Conservation Action Plan for Nepal (2018-2022) Department of National Parks and Wildlife Conservation and Department of Forests, Kathmandu, Nepal.
- DPR 1976, Flora of Lamtang, Cross Section Vegetation Survey, (Central Zone), GN, Ministry of Forest, Nepal
- DUHE, 1977, Lamtang National Park Management Plan, GN/FAO Project NEP/72/002, Kathmandu
- Fox J.L. 1974 (b). An ecological survey of the proposed Langtang National Park, report to National Parks and Wildlife Conservation Office, Kathmandu
- Gurung B. 1988, Socio-economics, Development and Conservation in Syaphru and Lamtang, Lamtang National Park, Central Nepal. Nepal-Himalayas Red Panda Project, Kathmandu
- Jnawali, S.R, Baral, H.S.Lee, S, Acharya, K.P. Upadhyay, G.P.,Pandey, M., Shrestha, R., Joshi, D.Lamichhane, B.R., Griffiths, J., Khatiwada, A., and Amin, R. (compilers) (2011). The Status of Nepal Mammals: The National Red List Series, Department of National Parks and Wildlife Conservation, Kathmandu, Nepal.
- Karki J.B. and Thapa B. 2002, Some Beautiful Butterflies of Lamtang National Park, DNPWC, Natural History Museum, LNP, and T.U.
- Karki J.B. and Thapa B. 2001, Birds of Lamtang, Lamtang National Park, Birds Conservation Nepal, 16 p.
- Khatiwada J.2005. The Status of Snow Leopard and its Impact on Principal Prey Species. A dissertation submitted to TU, Central Department of Zoology for partial fulfillment of M.Sc. degree in Zoology
- LNP, 2004. Survey of Pilgrims in Gosaikunda, Field Report, unpublished documents, Lamtang National Park
- LNP, 2004. Ethno botanical Observation of Briddim Village, Field Report, Unpublished document Lamtang National Park
- LNP, 2004. Cross-section Survey of Langsisa Valley, Field Trip Report, unpublished document submitted to Lamtang National Park



- LNP, 2004. Linking Biodiversity Conservation and Eco-tourism, Annual Report, Lamtang National Park
- LNP, 2005. Field Trip Report-Chusumdo Valley, unpublished documents, Lamtang National Park
- LNP, 2003. Status of Parkland Hotels in Lamtang National Park. A consulting report submitted to Lamtang National park.
- Maire, A. 1073, La Valley du Lamtang: Introduction a l'etude des relations solsgroupements vegetaux d'altitude sous climat tropical froid
- MoFSC. 2017. Snow Leopard and Ecosystem Management Plan (2017-2026). Ministry of Forests and Soil Conservation, Kathmandu, Nepal
- Nembang, L.B. 1987, Future Prospects in Cheese Production and its Marketing in Nepal, Proc. Of the Seminar of dairy development and management in Nepal, D.D. Joshi, ed. DDC, Kathmandu
- Pandey M.B., Chalise, M.K. (2005): A Study of Assamese Monkey (*Macaca assamensis*) and its habitat in Lamtang National Park, Nepal, a research report submitted to Lamtang National Park
- Shrestha M.K. 1988, Vegetation Study of the Red Panda Habitat in Lamtang National Park, Central Nepal, Unpubl.M.S. Thesis, Tribhuwan University, Central Library, Nepal Collection, Kathmandu
- Shrestha R. and Ale, S.B. (Eds.), 2001. Species Diversity of Modi Khola Watershed, National Trust for Nature Conservation, Annapurna Conservation Area Project, Pokhara, Nepal
- Yonjon, P.B., 1989, Ecology and Conservation of Red Panda in the Himalayas, a thesis submitted in Partial fulfillment of the requirement of the degree of Doctor of Philosophy in Wildlife.
- Yonjon, P.B. 1988, Conflicting Issues of Development Infrastructure: a Case Study in Relation to the Red Panda Conservation. Theme Paper, National Conf. on Science and Tech, Royal Nepal Acad. Sc. And tech. Kathmandu.
- Yonjon P. B. 2000. Opportunities in Eco region based Conservation in Kanchenjunga Region, Eastern Nepal, In WWF, Kanchanjunga Mountain Complex, Biodiversity Assessment and Conservation Planning, WWF Nepal Program, Kathmandu, Nepal
- Yonjon P.B.2001. Red Panda in Eastern Himalaya, in WWF and ICIMOD, Eco regional based conservation in the eastern Himalayas, Identifying important areas for Biodiversity Conservation, WWF Program,

# List of Annexes



## Annex I: List of Flora in LNP

SN	Family	Botanical Name
1	<i>Aspleniaceae</i>	<i>Asplenium ensiforme</i>
2	<i>Aspleniaceae</i>	<i>Asplenium laciniatum</i> = <i>A. varians</i>
3	<i>Blechnaceae</i>	<i>Woodwardia biserrata</i> = <i>W. unigemmata</i>
4	<i>Davalliaceae</i>	<i>Araiostegia hookeri</i> = <i>A. clarkei</i>
5	<i>Davalliaceae</i>	<i>Araiostegia pulchra</i>
6	<i>Davalliaceae</i>	<i>Davallodes membranulosum</i>
7	<i>Davalliaceae</i>	<i>Leucostegia immersa</i>
8	<i>Dennstaedtiaceae</i>	<i>Dennstaedtia appendiculata</i>
9	<i>Dryopteridaceae</i>	<i>Dryopteris acutodentata</i>
10	<i>Dryopteridaceae</i>	<i>Dryopteris barbiger</i>
11	<i>Dryopteridaceae</i>	<i>Dryopteris chrysocoma</i>
12	<i>Dryopteridaceae</i>	<i>Dryopteris xanthomelas</i> = <i>D. sinofibrillosa</i>
13	<i>Dryopteridaceae</i>	<i>Polystichum aculeatum</i>
14	<i>Dryopteridaceae</i>	<i>Polystichum atkinsonii</i>
15	<i>Dryopteridaceae</i>	<i>Polystichum lentum</i>
16	<i>Dryopteridaceae</i>	<i>Polystichum neolobatum</i>
17	<i>Dryopteridaceae</i>	<i>Polystichum obliquum</i>
18	<i>Dryopteridaceae</i>	<i>Polystichum prescottianum</i>
19	<i>Dryopteridaceae</i>	<i>Polystichum squarrosum</i>
20	<i>Dryopteridaceae</i>	<i>Polystichum stimulans</i>
21	<i>Dryopteridaceae</i>	<i>Tectaria macrodonta</i>
22	<i>Gleicheniaceae</i>	<i>Dicranopteris linearis</i>
23	<i>Gleicheniaceae</i>	<i>Gleichenia glauca</i>
24	<i>Hymenophyllaceae</i>	<i>Hymenophyllum exsertum</i> = <i>Mecodium exsertum</i>
25	<i>Lycopodiaceae</i>	<i>Huperzia hamiltonii</i> = <i>Lycopodium hamiltonii</i>
26	<i>Lycopodiaceae</i>	<i>Lycopodium japonicum</i> = <i>L. clavatum</i>
27	<i>Oleandraceae</i>	<i>Oleandra wallichii</i>
28	<i>Ophioglossaceae</i>	<i>Botrychium lanuginosum</i>
29	<i>Ophioglossaceae</i>	<i>Ophioglossum nudicaule</i>
30	<i>Osmundaceae</i>	<i>Osmunda claytoniana</i>
31	<i>Polypodiaceae</i>	<i>Arthromeris himalayensis</i>
32	<i>Polypodiaceae</i>	<i>Arthromeris wallichiana</i>
33	<i>Polypodiaceae</i>	<i>Drynaria mollis</i>
34	<i>Polypodiaceae</i>	<i>Drynaria propinqua</i>
35	<i>Polypodiaceae</i>	<i>Goniophlebium argutum</i> = <i>Polypodium argutum</i>
36	<i>Polypodiaceae</i>	<i>Lepisorus loriformis</i>
37	<i>Polypodiaceae</i>	<i>Lepisorus mehrae</i> = <i>L. kashyapii</i>
38	<i>Polypodiaceae</i>	<i>Lepisorus sesquipetalis</i> = <i>L. excavatus</i>
39	<i>Polypodiaceae</i>	<i>Loxogramme involuta</i>
40	<i>Polypodiaceae</i>	<i>Microsorium membranaceum</i>
41	<i>Polypodiaceae</i>	<i>Phymatopteris malacodon</i> = <i>Phymatodes malacodon</i>
42	<i>Polypodiaceae</i>	<i>Phymatopteris ebenipes</i> = <i>Phymatodes ebenipes</i>
43	<i>Polypodiaceae</i>	<i>Polypodiodes amoena</i> = <i>Polypodium amoenum</i>

SN	Family	Botanical Name
44	<i>Polypodiaceae</i>	<i>Polypodiodes hrndersonii</i> = <i>Polypodium atkinsonii</i>
45	<i>Polypodiaceae</i>	<i>Polypodiodes lachnopus</i> = <i>Polypodium lachnopus</i>
46	<i>Polypodiaceae</i>	<i>Polypodiodes microrhizoma</i> = <i>Polypodium microrhizoma</i>
47	<i>Polypodiaceae</i>	<i>Pyrrosia flocculosa</i>
48	<i>Pteridaceae</i>	<i>Actiniopteris semiflabellata</i>
49	<i>Pteridaceae</i>	<i>Cheilanthes dalhousiae</i> = <i>C. albomarginata</i>
50	<i>Pteridaceae</i>	<i>Cheilanthes grisea</i>
51	<i>Pteridaceae</i>	<i>Cheilanthes rufa</i>
52	<i>Pteridaceae</i>	<i>Coniogramme fraxinea</i>
53	<i>Pteridaceae</i>	<i>Cryptogramma brunoniana</i>
54	<i>Pteridaceae</i>	<i>Onychium japonicum</i> = <i>O. lucidum</i> <i>O. contiguum</i>
55	<i>Pteridaceae</i>	<i>Onychium siliculosum</i>
56	<i>Pteridaceae</i>	<i>Pteris puberula</i> = <i>P. nepalensis</i>
57	<i>Pteridaceae</i>	<i>Pteris wallichiana</i>
58	<i>Thelypteridaceae</i>	<i>Thelypteris auriculata</i>
59	<i>Vittariaceae</i>	<i>Vittaria flexuosa</i>
60	<i>Woodsiaceae</i>	<i>Athyrium atkinsonii</i>
61	<i>Woodsiaceae</i>	<i>Athyrium fimbriatum</i>
62	<i>Woodsiaceae</i>	<i>Athyrium micropterum</i> = <i>A. macrocarpu</i>
63	<i>Woodsiaceae</i>	<i>Athyrium pectinatum</i>
64	<i>Woodsiaceae</i>	<i>Athyrium wallichianum</i> = <i>Aspidium brunonianum</i>
65	<i>Woodsiaceae</i>	<i>Diplazium maximum</i> = <i>D. giganteum</i>
66	<i>Woodsiaceae</i>	<i>Diplazium stoliczkae</i>
67	<i>Woodsiaceae</i>	<i>Woodsia elongate</i>
<b>Gymnosperms</b>		
68	<i>Cupressaceae</i>	<i>Juniperus indica</i>
69	<i>Cupressaceae</i>	<i>Juniperus recurva</i>
70	<i>Cupressaceae</i>	<i>Juniperus squamata</i>
71	<i>Gnetaceae</i>	<i>Ephedra gerardiana</i>
72	<i>Pinaceae</i>	<i>Abies spectabilis</i>
73	<i>Pinaceae</i>	<i>Larix himalaica</i>
74	<i>Pinaceae</i>	<i>Pinus roxburghii</i>
75	<i>Pinaceae</i>	<i>Pinus wallichiana</i>
76	<i>Pinaceae</i>	<i>Tsuga dumosa</i>
77	<i>Taxaceae</i>	<i>Taxus wallichiana</i>
<b>Dicots</b>		
78	<i>Acanthaceae</i>	<i>Justicia procumbens</i>
79	<i>Acanthaceae</i>	<i>Peristrophe speciosa</i>
80	<i>Acanthaceae</i>	<i>Strobilanthes nutans</i>
81	<i>Acanthaceae</i>	<i>Strobilanthes pentastemonoides</i>
82	<i>Acanthaceae</i>	<i>Strobilanthes wallichii</i> = <i>S .atropurpureus</i>
83	<i>Aceraceae</i>	<i>Acer campbellii</i>
84	<i>Aceraceae</i>	<i>Acer caudatum</i>
85	<i>Aceraceae</i>	<i>Acer oblongum</i>
86	<i>Aceraceae</i>	<i>Acer pectinatum</i>

SN	Family	Botanical Name
87	<i>Aceraceae</i>	<i>Acer stachyophyllum</i>
88	<i>Amaranthaceae</i>	<i>Amaranthus caudatus</i>
89	<i>Amaranthaceae</i>	<i>Amaranthus spinosus</i>
90	<i>Amaranthaceae</i>	<i>Cyathula capitata</i>
91	<i>Amaranthaceae</i>	<i>Cyathula tomentosa</i>
92	<i>Amaranthaceae</i>	<i>Deeringia amaranthoides</i>
93	<i>Anacardiaceae</i>	<i>Rhus javanica</i>
94	<i>Anacardiaceae</i>	<i>Rhus succedanea</i>
95	<i>Anacardiaceae</i>	<i>Rhus wallichii</i>
96	<i>Anacardiaceae</i>	<i>Semecarpus anacardium</i>
97	<i>Apocynaceae</i>	<i>Chonemorpha fragrans</i> = <i>C. macrophylla</i>
98	<i>Apocynaceae</i>	<i>Trachelospermum lucidum</i>
99	<i>Aquifoliaceae</i>	<i>Ilex dipyrena</i>
100	<i>Aquifoliaceae</i>	<i>Ilex fragilis</i>
101	<i>Araliaceae</i>	<i>Acanthopanax cissifolius</i>
102	<i>Araliaceae</i>	<i>Brassaiopsis polyacantha</i> = <i>Br. plamata</i>
103	<i>Araliaceae</i>	<i>Hedera nepalensis</i>
104	<i>Araliaceae</i>	<i>Panax pseudo-ginseng</i>
105	<i>Araliaceae</i>	<i>Pentapanax leschenaultii</i>
106	<i>Asclepiadaceae</i>	<i>Ceropegia pubescens</i>
107	<i>Asclepiadaceae</i>	<i>Cryptolepis buchananii</i>
108	<i>Asclepiadaceae</i>	<i>Cynanchum auriculatum</i>
109	<i>Asclepiadaceae</i>	<i>Cynanchum canescens</i> = <i>C. vincetoxicum</i> , <i>Vincetoxicum hirundinaria</i>
110	<i>Asclepiadaceae</i>	<i>Hoya longifolia</i>
111	<i>Asclepiadaceae</i>	<i>Marsdenia roylei</i>
112	<i>Asclepiadaceae</i>	<i>Tylophora hirsuta</i> = <i>T. ovata</i>
113	<i>Balanophoraceae</i>	<i>Balanophora polyandra</i>
114	<i>Balsaminaceae</i>	<i>Impatiens amplexicaulis</i>
115	<i>Balsaminaceae</i>	<i>Impatiens arguta</i>
116	<i>Balsaminaceae</i>	<i>Impatiens bicornuta</i>
117	<i>Balsaminaceae</i>	<i>Impatiens discolor</i>
118	<i>Balsaminaceae</i>	<i>Impatiens falcifer</i>
119	<i>Balsaminaceae</i>	<i>Impatiens puberula</i>
120	<i>Balsaminaceae</i>	<i>Impatiens racemosa</i>
121	<i>Balsaminaceae</i>	<i>Impatiens radiate</i>
122	<i>Balsaminaceae</i>	<i>Impatiens scabrida</i>
123	<i>Balsaminaceae</i>	<i>Impatiens serratifolia</i>
124	<i>Balsaminaceae</i>	<i>Impatiens wallichii</i>
125	<i>Begoniaceae</i>	<i>Begonia flagellaris</i> (es)
126	<i>Begoniaceae</i>	<i>Begonia leptoptera</i> (es)
127	<i>Begoniaceae</i>	<i>Begonia picta</i>
128	<i>Begoniaceae</i>	<i>Begonia rubella</i> = <i>Begonia scutata</i>
129	<i>Berberidaceae</i>	<i>Benthamidia capitata</i> = <i>Cornus capitata</i>
130	<i>Berberidaceae</i>	<i>Berberis chitria</i>
131	<i>Berberidaceae</i>	<i>Berberis concinna</i>

SN	Family	Botanical Name
132	<i>Berberidaceae</i>	<i>Berberis hookeri</i>
133	<i>Berberidaceae</i>	<i>Berberis macrosepala</i>
134	<i>Berberidaceae</i>	<i>Mahonia napaulensis</i>
135	<i>Berberidaceae</i>	<i>Podophyllum hexandrum</i>
136	<i>Betulaceae</i>	<i>Alnus nepalensis</i>
137	<i>Betulaceae</i>	<i>Betula alnoides</i>
138	<i>Betulaceae</i>	<i>Betula utilis</i>
139	<i>Bignoniaceae</i>	<i>Oroxylum indicum</i>
140	<i>Bombacaceae</i>	<i>Bombax ceiba</i> = <i>B. malabaricum</i>
141	<i>Boraginaceae</i>	<i>Cynoglossum zeylanicum</i> = <i>C. furcatum</i>
142	<i>Boraginaceae</i>	<i>Hackelia uncinata</i>
143	<i>Boraginaceae</i>	<i>Heliotropium strigosum</i>
144	<i>Boraginaceae</i>	<i>Maharanga bicolor</i>
145	<i>Boraginaceae</i>	<i>Maharanga emodi</i>
146	<i>Boraginaceae</i>	<i>Microula pustulosa</i>
147	<i>Boraginaceae</i>	<i>Microula sikkimensis</i>
148	<i>Boraginaceae</i>	<i>Trigonotis multicaulis</i>
149	<i>Buxaceae</i>	<i>Sarcococca coriacea</i>
150	<i>Campanulaceae</i>	<i>Campanula aristata</i>
151	<i>Campanulaceae</i>	<i>Campanula pallida</i> = <i>C. colorata</i>
152	<i>Campanulaceae</i>	<i>Campanula sylvatica</i>
153	<i>Campanulaceae</i>	<i>Codonopsis convolvulacea</i>
154	<i>Campanulaceae</i>	<i>Codonopsis purpurea</i>
155	<i>Campanulaceae</i>	<i>Codonopsis rotundifolia</i>
156	<i>Campanulaceae</i>	<i>Codonopsis thalictrifolia</i>
157	<i>Campanulaceae</i>	<i>Codonopsis viridis</i>
158	<i>Campanulaceae</i>	<i>Cyananthus hookeri</i>
159	<i>Campanulaceae</i>	<i>Cyananthus incanus</i>
160	<i>Campanulaceae</i>	<i>Cyananthus inflatus</i>
161	<i>Campanulaceae</i>	<i>Cyananthus lobatus</i>
162	<i>Campanulaceae</i>	<i>Lobelia pyramidalis</i>
163	<i>Campanulaceae</i>	<i>Lobelia seguinii</i>
164	<i>Cannabaceae</i>	<i>Cannabis sativa</i>
165	<i>Caprifoliaceae</i>	<i>Leycesteria Formosa</i>
166	<i>Caprifoliaceae</i>	<i>Lonicera angustifolia</i>
167	<i>Caprifoliaceae</i>	<i>Lonicera lanceolata</i>
168	<i>Caprifoliaceae</i>	<i>Lonicera myrtillus</i>
169	<i>Caprifoliaceae</i>	<i>Lonicera obovata</i>
170	<i>Caprifoliaceae</i>	<i>Lonicera quinquelocularis</i>
171	<i>Caprifoliaceae</i>	<i>Lonicera rupicola</i>
172	<i>Caprifoliaceae</i>	<i>Lonicera spinosa</i>
173	<i>Caryophyllaceae</i>	<i>Arenaria debilis</i> = <i>A. glandulosa</i>
174	<i>Caryophyllaceae</i>	<i>Arenaria glanduligera</i>
175	<i>Caryophyllaceae</i>	<i>Arenaria globiflora</i>
176	<i>Caryophyllaceae</i>	<i>Cerastium fontanum</i> subsp. <i>grandiflorum</i> = <i>C. grandiflorum</i>



SN	Family	Botanical Name
177	Caryophyllaceae	<i>Drymaria diandra</i>
178	Caryophyllaceae	<i>Gypsophila cerastioides</i>
179	Caryophyllaceae	<i>Pseudostellaria heterantha</i> var. <i>nepalensis</i> = <i>P. heterophylla</i> forma <i>nepalensis</i>
180	Caryophyllaceae	<i>Sagina saginoides</i>
181	Caryophyllaceae	<i>Silene gonosperma</i> subsp. <i>himalayensis</i> = <i>S. himalayensis</i> <i>Lychnis himalayensis</i>
182	Caryophyllaceae	<i>Silene holosteifolia</i> (es)
183	Caryophyllaceae	<i>Silene nigrescens</i>
184	Caryophyllaceae	<i>Silene stracheyi</i>
185	Caryophyllaceae	<i>Silene vulgaris</i> = <i>S. cucubalus</i>
186	Caryophyllaceae	<i>Stellaria decumbens</i>
187	Caryophyllaceae	<i>Stellaria himalayensis</i>
188	Caryophyllaceae	<i>Stellaria media</i>
189	Caryophyllaceae	<i>Stellaria monosperma</i>
190	Caryophyllaceae	<i>Stellaria patens</i>
191	Celastraceae	<i>Celastrus stylosus</i>
192	Celastraceae	<i>Euonymus echinatus</i>
193	Celastraceae	<i>Euonymus frigidus</i> f. <i>elongatus</i>
194	Celastraceae	<i>Euonymus tingens</i>
195	Celastraceae	<i>Maytenus rufa</i>
196	Chenopodiaceae	<i>Chenopodium album</i>
197	Circaeasteraceae	<i>Circaeaster agrestis</i>
198	Clusiaceae	<i>Hypericum cordifolium</i>
199	Clusiaceae	<i>Hypericum elodeoides</i>
200	Clusiaceae	<i>Hypericum japonicum</i> = <i>Sarothra laxa</i>
201	Clusiaceae	<i>Hypericum hookerianum</i> = <i>Norysca hookeriana</i>
202	Clusiaceae	<i>Hypericum uralum</i> = <i>H. patulum</i> or <i>Norysca urala</i>
203	Colchicaceae	<i>Gloriosa superba</i>
204	Compositae	<i>Ageratum conyzoides</i>
205	Compositae	<i>Ainsliaea latifolia</i> = <i>A. pteropoda</i>
206	Compositae	<i>Anaphalis busua</i> = <i>A. araneosa</i>
207	Compositae	<i>Anaphalis contorta</i>
208	Compositae	<i>Anaphalis margaritacea</i>
209	Compositae	<i>Anaphalis triplinervis</i> var. <i>intermedia</i> = <i>A. cuneifolia</i> <i>A. nepalensis</i>
210	Compositae	<i>Artemisia caruifolia</i>
211	Compositae	<i>Artemisia dubia</i>
212	Compositae	<i>Artemisia indica</i>
213	Compositae	<i>Aster albescens</i>
214	Compositae	<i>Aster asteroides</i> = <i>Aster likiangensis</i>
215	Compositae	<i>Aster barbellatus</i>
216	Compositae	<i>Aster diplostephioides</i>
217	Compositae	<i>Aster himalaicus</i>
218	Compositae	<i>Aster stracheyi</i>
219	Compositae	<i>Aster tricephalus</i>
220	Compositae	<i>Aster trinervius</i>
221	Compositae	<i>Bidens pilosa</i>

SN	Family	Botanical Name
222	Compositae	<i>Brachyactis anomala</i> = <i>B. menthodora</i>
223	Compositae	<i>Cacalia chenopodiifolia</i> = <i>Senecio chenopodifolium</i>
224	Compositae	<i>Cacalia pentaloba</i> = <i>Senecio quinquel</i>
225	Compositae	<i>Carpesium nepalense</i>
226	Compositae	<i>Cicerbita cyanea</i>
227	Compositae	<i>Cicerbita macrantha</i> = <i>Lactuca macrantha</i>
228	Compositae	<i>Cirsium wallichii</i>
229	Compositae	<i>Cirsium verutum</i> = <i>C. argyracanthum</i>
230	Compositae	<i>Conyza stricta</i>
231	Compositae	<i>Cremanthodium decaisnei</i>
232	Compositae	<i>Cremanthodium hookeri</i>
233	Compositae	<i>Cremanthodium nepalense</i>
234	Compositae	<i>Cremanthodium oblongatum</i> = <i>C. nakaio</i>
235	Compositae	<i>Cremanthodium reniforme</i>
236	Compositae	<i>Cremanthodium retusum</i> = <i>Ligularia nigropilosa</i>
237	Compositae	<i>Cremanthodium thomsonii</i>
238	Compositae	<i>Dendranthema nubigenum</i> = <i>Tanacetum nubigenum</i>
239	Compositae	<i>Doronicum roylei</i>
240	Compositae	<i>Dubyaea hispida</i>
241	Compositae	<i>Erigeron bellidioides</i>
242	Compositae	<i>Eupatorium adenophorum</i>
243	Compositae	<i>Eupatorium chinense</i>
244	Compositae	<i>Gerbera nivea</i>
245	Compositae	<i>Gnaphalium affine</i>
246	Compositae	<i>Guizotia abyssinica</i>
247	Compositae	<i>Inula cappa</i>
248	Compositae	<i>Inula nervosa</i>
249	Compositae	<i>Inula rubricaulis</i>
250	Compositae	<i>Ixeris gracilis</i> = <i>Lactuca gracilis</i>
251	Compositae	<i>Lactuca graciliflora</i>
252	Compositae	<i>Leontopodium himalayanum</i>
253	Compositae	<i>Leontopodium jacotianum</i>
254	Compositae	<i>Ligularia amplexicaulis</i>
255	Compositae	<i>Ligularia fischeri</i> = <i>Senecio ligularia</i>
256	Compositae	<i>Myriactis nepalensis</i>
257	Compositae	<i>Nannoglottis hookeri</i> = <i>Doronicum hookeri</i>
258	Compositae	<i>Picris hieracioides</i>
259	Compositae	<i>Saussurea cf. roylei</i>
260	Compositae	<i>Saussurea deltoidea</i>
261	Compositae	<i>Saussurea fastuosa</i>
262	Compositae	<i>Saussurea gossypiphora</i>
263	Compositae	<i>Saussurea nepalensis</i> = <i>S. eriostemon</i>
264	Compositae	<i>Saussurea taraxacifolia</i>
265	Compositae	<i>Senecio alatus</i>
266	Compositae	<i>Senecio albopurpureus</i> = <i>S. bracteolatus</i>

SN	Family	Botanical Name
267	Compositae	<i>Senecio candolleanus</i>
268	Compositae	<i>Senecio cappa</i>
269	Compositae	<i>Senecio chrysanthemoides</i>
270	Compositae	<i>Senecio diversifolius</i>
271	Compositae	<i>Senecio graciliflorus</i>
272	Compositae	<i>Senecio scandens</i>
273	Compositae	<i>Senecio tetranthus</i>
274	Compositae	<i>Senecio wallichii</i>
275	Compositae	<i>Sigesbeckia orientalis</i>
276	Compositae	<i>Sonchus asper</i>
277	Compositae	<i>Soroiseris deasyi</i>
278	Compositae	<i>Soroiseris hookeriana</i>
279	Compositae	<i>Spilanthes calva</i>
280	Compositae	<i>Synedrella nodiflora</i>
281	Compositae	<i>Tanacetum gossypinum</i>
282	Compositae	<i>Taraxacum parvulum</i> = <i>T. himalaicum</i>
283	Compositae	<i>Tragopogon gracilis</i>
284	Compositae	<i>Tricholepis furcate</i>
285	Compositae	<i>Waldheimia glabra</i>
286	Compositae	<i>Youngia japonica</i> = <i>Crepis japonica</i>
287	Compositae	<i>Youngia racemifera</i>
288	Convolvulaceae	<i>Dinetus grandiflorus</i> = <i>Porana grandiflora</i>
289	Convolvulaceae	<i>Dinetus racemosus</i> = <i>Porana racemosa</i>
290	Convolvulaceae	<i>Argyreia hookeri</i>
291	Convolvulaceae	<i>Cuscuta europaea</i>
292	Convolvulaceae	<i>Cuscuta reflexa</i>
293	Convolvulaceae	<i>Ipomoea nil</i>
294	Coriariaceae	<i>Coriaria napalensis</i>
295	Cornaceae	<i>Benthamidia capitata</i> = <i>Cornus capitata</i>
296	Corylaceae	<i>Corylus ferox</i>
297	Crassulaceae	<i>Rhodiola amabilis</i>
298	Crassulaceae	<i>Rhodiola bupleuroides</i> = <i>Sedum bupleuroides</i>
299	Crassulaceae	<i>Rhodiola fastigiata</i> = <i>Sedum fastigiatum</i>
300	Crassulaceae	<i>Rhodiola himalensis</i> = <i>Sedum himalense</i>
301	Crassulaceae	<i>Rhodiola humilis</i> = <i>Sedum humile</i>
302	Crassulaceae	<i>Rhodiola ovatisepala</i> = <i>Sedum trifidum</i> <i>S. linearifolium</i> var. <i>ovatisepalum</i>
303	Crassulaceae	<i>Rhodiola quadrifida</i> = <i>Sedum coccineum</i> <i>S. quadrifidum</i>
304	Crassulaceae	<i>Rhodiola sinuata</i> = <i>Sedum linearifolium</i>
305	Crassulaceae	<i>Rhodiola wallichiana</i> = <i>Sedum wallichianum</i>
306	Crassulaceae	<i>Sedum multicaule</i>
307	Crassulaceae	<i>Sedum trullipetalum</i>
308	Crassulaceae	<i>Tillaea pentandra</i> = <i>Crassula pentandra</i>
309	Cruciferae	<i>Arabidopsis himalaica</i>
310	Cruciferae	<i>Arabidopsis lasiocarpa</i>
311	Cruciferae	<i>Capsella bursa-pastoris</i>

SN	Family	Botanical Name
312	Cruciferae	<i>Cardamine macrophylla</i>
313	Cruciferae	<i>Cardamine scutata</i>
314	Cruciferae	<i>Draba gracillima</i>
315	Cruciferae	<i>Erysimum hieraciifolium</i>
316	Cruciferae	<i>Thlaspi arvense</i>
317	Cucurbitaceae	<i>Edgaria darjeelingensis</i>
318	Cucurbitaceae	<i>Gynostemma pentaphyllum</i>
319	Cucurbitaceae	<i>Herpetospermum pedunculosum</i>
320	Cucurbitaceae	<i>Solena heterophylla</i> = <i>Melothria heterophylla</i>
321	Cucurbitaceae	<i>Trichosanthes wallichiana</i> = <i>D. strictus</i>
322	Dipsacaceae	<i>Dipsacus inermis</i>
323	Dipsacaceae	<i>Morina longifolia</i>
324	Dipsacaceae	<i>Morina nepalensis</i> = <i>M. betonicoides</i>
325	Dipsacaceae	<i>Morina polyphylla</i>
326	Dipsacaceae	<i>Triplostegia glandulifera</i>
327	Dipterocarpaceae	<i>Shorea robusta</i>
328	Droseraceae	<i>Drosera peltata</i> var. <i>lunata</i>
329	Elaeagnaceae	<i>Elaeagnus caudate</i>
330	Elaeagnaceae	<i>Elaeagnus infundibularis</i> = <i>E. conferta</i>
331	Elaeagnaceae	<i>Elaeagnus kanaii</i>
332	Elaeagnaceae	<i>Elaeagnus tricholepis</i> (es)
333	Elaeagnaceae	<i>Hippophae salicifolia</i> = <i>H. rhamnoides</i> ssp. <i>salicifolia</i>
334	Elaeagnaceae	<i>Hippophae tibetana</i>
335	Ericaceae	<i>Cassiope fastigiata</i>
336	Ericaceae	<i>Gaultheria fragrantissima</i>
337	Ericaceae	<i>Gaultheria nummularioides</i>
338	Ericaceae	<i>Gaultheria trichophylla</i>
339	Ericaceae	<i>Lyonia ovalifolia</i>
340	Ericaceae	<i>Lyonia villosa</i>
341	Ericaceae	<i>Pieris Formosa</i>
342	Ericaceae	<i>Rhododendron anthopogon</i>
343	Ericaceae	<i>Rhododendron arboreum</i>
344	Ericaceae	<i>Rhododendron barbatum</i>
345	Ericaceae	<i>Rhododendron campanulatum</i>
346	Ericaceae	<i>Rhododendron cowanianum</i>
347	Ericaceae	<i>Rhododendron lepidotum</i>
348	Ericaceae	<i>Rhododendron nivale</i>
349	Ericaceae	<i>Rhododendron setosum</i>
350	Ericaceae	<i>Vaccinium retusum</i>
351	Eriocaulaceae	<i>Eriocaulon nepalense</i>
352	Euphorbiaceae	<i>Baliospermum nepalensis</i>
353	Euphorbiaceae	<i>Croton caudatus</i>
354	Euphorbiaceae	<i>Euphorbia royleana</i>
355	Euphorbiaceae	<i>Euphorbia hirta</i> = <i>Chamaesyce hirta</i>
356	Euphorbiaceae	<i>Euphorbia stracheyi</i> = <i>Tithymalus stracheyi</i>

SN	Family	Botanical Name
357	Euphorbiaceae	<i>Euphorbia wallichii</i>
358	Euphorbiaceae	<i>Exoecaria acerifolia</i>
359	Euphorbiaceae	<i>Jatropha curcas</i>
360	Euphorbiaceae	<i>Mallotus nepalensis</i>
361	Euphorbiaceae	<i>Phyllanthus emblica</i>
362	Euphorbiaceae	<i>Phyllanthus glaucus</i> = <i>Hemicicca glauca</i>
363	Euphorbiaceae	<i>Phyllanthus parvifolius</i>
364	Euphorbiaceae	<i>Ricinus communis</i>
365	Euphorbiaceae	<i>Sapium baccatum</i>
366	Euphorbiaceae	<i>Sauropus quadrangularis</i> var <i>compressus</i> = <i>S. compressus</i>
367	Fagaceae	<i>Quercus glauca</i> = <i>Cyclobalanopsis glauca</i>
368	Fagaceae	<i>Quercus lamellosa</i> = <i>Cyclobalanopsis lamellosa</i>
369	Fagaceae	<i>Lithocarpus grandiflora</i> = <i>L. elegans</i> , <i>L. spicata</i> , <i>Quercus spicata</i>
370	Fagaceae	<i>Quercus lanata</i> = <i>Q. incana</i> , <i>Q. lanuginosa</i> , <i>Q. leucotrichophora</i>
371	Fagaceae	<i>Quercus semecarpifolia</i>
372	Flacourtiaceae	<i>Homalium napaulense</i> (es)
373	Gentianaceae	<i>Exacum teres</i>
374	Gentianaceae	<i>Gentiana algida</i> Pall. var. <i>nubigena</i> (Edgew.) Kusn.
375	Gentianaceae	<i>Gentiana algida</i> var <i>przewalskii</i>
376	Gentianaceae	<i>Gentiana capitata</i>
377	Gentianaceae	<i>Gentiana depressa</i>
378	Gentianaceae	<i>Gentiana pedicellata</i>
379	Gentianaceae	<i>Gentiana prolata</i>
380	Gentianaceae	<i>Gentiana prostata</i> var <i>karelini</i> = <i>G. karelini</i> , <i>G. aquatica</i> var. <i>karelini</i>
381	Gentianaceae	<i>Gentianella pedunculata</i> (D.Don) H.Sm. <i>Comastoma pedunculatum</i> (Royale ex D.Don) Holub
382	Gentianaceae	<i>Halenia elliptica</i>
383	Gentianaceae	<i>Lomatogonium lloydioides</i>
384	Gentianaceae	<i>Swertia angustifolia</i>
385	Gentianaceae	<i>Swertia ciliata</i> = <i>S. purpurascens</i>
386	Gentianaceae	<i>Swertia cuneata</i>
387	Gentianaceae	<i>Swertia dilatata</i>
388	Gentianaceae	<i>Swertia kingie</i>
389	Gentianaceae	<i>Swertia lloydioides</i>
390	Gentianaceae	<i>Swertia multicaulis</i>
391	Gentianaceae	<i>Swertia nervosa</i>
392	Gentianaceae	<i>Swertia racemosa</i>
393	Gentianaceae	<i>Tripterospermum volubile</i> = <i>Gentiana volubilis</i>
394	Geraniaceae	<i>Geranium collinum</i>
395	Geraniaceae	<i>Geranium donianum</i>
396	Geraniaceae	<i>Geranium lambertii</i>
397	Geraniaceae	<i>Geranium nakaoanum</i>
398	Geraniaceae	<i>Geranium nepalense</i>
399	Geraniaceae	<i>Geranium polyanthes</i>

SN	Family	Botanical Name
400	Geraniaceae	<i>Geranium refractum</i>
401	Geraniaceae	<i>Geranium wallichianum</i>
402	Gesneriaceae	<i>Aeschynanthus sikkimensis</i>
403	Gesneriaceae	<i>Chirita bifolia</i>
404	Gesneriaceae	<i>Chirita pumila</i>
405	Gesneriaceae	<i>Chirita urticifolia</i>
406	Gesneriaceae	<i>Corallodiscus lanuginosus</i> = <i>Didissandra lanuginosa</i>
407	Gesneriaceae	<i>Didymocarpus aromaticus</i>
408	Gesneriaceae	<i>Didymocarpus cinereus</i>
409	Gesneriaceae	<i>Didymocarpus oblongus</i>
410	Gesneriaceae	<i>Platystemma violoides</i>
411	Gesneriaceae	<i>Didymocarpus pulcher</i>
412	Grossulariaceae	<i>Ribes glaciale</i>
413	Grossulariaceae	<i>Ribes himalense</i> = <i>R. emodense</i>
414	Grossulariaceae	<i>Ribes takare</i> = <i>R. acuminatum</i> var. <i>desmocarpum</i>
415	Hydrangaceae	<i>Deutzia compacta</i> = <i>D. hookeriana</i>
416	Hydrangaceae	<i>Deutzia staminea</i>
417	Hydrangaceae	<i>Hydrangea anomala</i>
418	Hydrangaceae	<i>Hydrangea heteromalla</i>
419	Hydrangaceae	<i>Philadelphus tomentosus</i>
420	Juglandaceae	<i>Juglans regia</i> var. <i>kamaonia</i>
421	Labiatae	<i>Ajuga bracteosa</i>
422	Labiatae	<i>Ajuga lobata</i>
423	Labiatae	<i>Anisomeles indica</i>
424	Labiatae	<i>Clinopodium umbrosum</i>
425	Labiatae	<i>Coleus forskohlii</i>
426	Labiatae	<i>Colquhounia coccinea</i>
427	Labiatae	<i>Dracocephalum wallichii</i>
428	Labiatae	<i>Elsholtzia ciliate</i>
429	Labiatae	<i>Elsholtzia eriostachya</i>
430	Labiatae	<i>Elsholtzia flava</i>
431	Labiatae	<i>Elsholtzia fruticosa</i>
432	Labiatae	<i>Elsholtzia strobilifera</i>
433	Labiatae	<i>Eriophyton wallichii</i>
434	Labiatae	<i>Geniosporum coloratum</i>
435	Labiatae	<i>Rabdosia coetsa</i> = <i>Isodon coetsa</i>
436	Labiatae	<i>Rabdosia lophanthoides</i> = <i>Isodon lophanthoides</i>
437	Labiatae	<i>Rabdosia scrophularioides</i> = <i>Isodon scrophularioides</i>
438	Labiatae	<i>Leucas ciliata</i>
439	Labiatae	<i>Leucas mollissima</i>
440	Labiatae	<i>Leucosceptrum canum</i>
441	Labiatae	<i>Melissa flava</i>
442	Labiatae	<i>Micromeria nepalensis</i> (es)
443	Labiatae	<i>Nepeta lamiopsis</i>
444	Labiatae	<i>Perilla frutescens</i>



SN	Family	Botanical Name
445	Labiatae	<i>Phlomis tibetica</i>
446	Labiatae	<i>Phlomis setigera</i>
447	Labiatae	<i>Prunella vulgaris</i>
448	Labiatae	<i>Salvia nubicola</i>
449	Labiatae	<i>Scutellaria scandens</i>
450	Lardizabalaceae	<i>Holboellia latifolia</i>
451	Lauraceae	<i>Dodocadenia grandiflora</i>
452	Lauraceae	<i>Lindera pulcherrima</i>
453	Lauraceae	<i>Neolitsea umbrosa</i> (Nees) Gamble
454	Lauraceae	<i>Neolitsea cuipala</i> = <i>Litsea lanuginosa</i>
455	Lauraceae	<i>Persea duthiei</i> = <i>Machilus duthiei</i>
456	Leguminosae	<i>Amphicarpaea bracteata</i>
457	Leguminosae	<i>Astragalus concretus</i>
458	Leguminosae	<i>Astragalus donianus</i> = <i>A. pycnorhizus</i>
459	Leguminosae	<i>Astragalus himalayanus</i>
460	Leguminosae	<i>Bauhinia purpurea</i>
461	Leguminosae	<i>Butea buteiformis</i> = <i>B. minor</i>
462	Leguminosae	<i>Campylotropis speciosa</i>
463	Leguminosae	<i>Caragana sukiensis</i> = <i>C. nepalensis</i>
464	Leguminosae	<i>Cassia mimosoides</i>
465	Leguminosae	<i>Chesneya nubigena</i> = <i>Astragalus larkyaensis</i>
466	Leguminosae	<i>Colutea nepalensis</i>
467	Leguminosae	<i>Crotalaria juncea</i>
468	Leguminosae	<i>Crotalaria kanaii</i> (es)
469	Leguminosae	<i>Dalbergia sericea</i>
470	Leguminosae	<i>Desmodium concinnum</i>
471	Leguminosae	<i>Desmodium elegans</i> = <i>D. tiliaefolium</i>
472	Leguminosae	<i>Desmodium microphyllum</i>
473	Leguminosae	<i>Desmodium multiflorum</i> = <i>D. floribundum</i>
474	Leguminosae	<i>Desmodium sequax</i>
475	Leguminosae	<i>Desmodium elegans</i> DC. subsp. <i>elegans</i> var. <i>elegans</i>
476	Leguminosae	<i>Erythrina arborescens</i>
477	Leguminosae	<i>Flemingia macrophylla</i> = <i>Moghania macrophylla</i>
478	Leguminosae	<i>Flemingia strobilifera</i> = <i>Hedysarum strobiliferum</i>
479	Leguminosae	<i>Gueldenstaedtia himalaica</i>
480	Leguminosae	<i>Hedysarum campylocarpon</i>
481	Leguminosae	<i>Indigofera constricta</i>
482	Leguminosae	<i>Indigofera cylindracea</i>
483	Leguminosae	<i>Indigofera dosua</i>
484	Leguminosae	<i>Indigofera pulchella</i>
485	Leguminosae	<i>Lespedeza gerardiana</i>
486	Leguminosae	<i>Lotus corniculatus</i>
487	Leguminosae	<i>Medicago falcate</i>
488	Leguminosae	<i>Parochetus communis</i>
489	Leguminosae	<i>Peuraria peduncularis</i>

SN	Family	Botanical Name
490	Leguminosae	<i>Piptanthus nepalensis</i>
491	Leguminosae	<i>Thermopsis barbata</i>
492	Leguminosae	<i>Trigonella emodi</i>
493	Leguminosae	<i>Trigonella pubescens</i> = <i>Medicago edgeworthii</i>
494	Leguminosae	<i>Uraria lagopus</i>
495	Lemnaceae	<i>Lemna perpusilla</i>
496	Lentibulariaceae	<i>Utricularia multicaulis</i>
497	Lentibulariaceae	<i>Utricularia bifida</i>
498	Lentibulariaceae	<i>Utricularia scandens</i>
499	Lentibulariaceae	<i>Utricularia striatula</i>
500	Linaceae	<i>Anisadenia saxatilis</i> = <i>A. khasyana</i>
501	Loranthaceae	<i>Scurrula elata</i>
502	Loranthaceae	<i>Viscum articulatum</i>
503	Lythraceae	<i>Lagerstroemia parviflora</i>
504	Magnoliaceae	<i>Michelia kisopa</i>
505	Malvaceae	<i>Malva verticillata</i>
506	Melastomaceae	<i>Melastoma malabathricum</i>
507	Melastomaceae	<i>Osbeckia nutans</i>
508	Melastomaceae	<i>Oxyspora paniculata</i>
509	Melastomaceae	<i>Sarcopyramis napalensis</i>
510	Melastomaceae	<i>Sonerila stricta</i>
511	Meliaceae	<i>Cipadessa baccifera</i> = <i>C. fruticosa</i>
512	Meliaceae	<i>Melia azedarach</i>
513	Meliaceae	<i>Toona ciliata</i> = <i>Cedrela toona</i>
514	Meliaceae	<i>Trichilia connaroides</i> = <i>Walsura trijuga</i>
515	Menispermaceae	<i>Cissampelos pareira</i>
516	Menispermaceae	<i>Stephania elegans</i>
517	Menispermaceae	<i>Stephania glandulifera</i>
518	Moraceae	<i>Ficus hispida</i>
519	Moraceae	<i>Ficus lacor</i>
520	Moraceae	<i>Ficus sarmentosa</i> = <i>F. foveolata</i>
521	Moraceae	<i>Ficus semicordata</i> = <i>F. cunia</i>
522	Myricaceae	<i>Myrica esculenta</i>
523	Myrsinaceae	<i>Maesa chisia</i>
524	Myrsinaceae	<i>Maesa macrophylla</i>
525	Myrtaceae	<i>Syzygium cumini</i>
526	Oleaceae	<i>Fraxinus floribunda</i>
527	Oleaceae	<i>Jasminum dispernum</i>
528	Oleaceae	<i>Jasminum humile</i>
529	Oleaceae	<i>Jasminum nepalense</i>
530	Oleaceae	<i>Jasminum officinale</i>
531	Oleaceae	<i>Osmanthus fragrans</i>
532	Onagraceae	<i>Circaea alpine</i>
533	Onagraceae	<i>Circaea repens</i>
534	Onagraceae	<i>Epilobium conspersum</i> = <i>Chamaerion reticulatum</i>

SN	Family	Botanical Name
535	<i>Onagraceae</i>	<i>Epilobium cylindricum</i>
536	<i>Onagraceae</i>	<i>Epilobium royleanum</i>
537	<i>Onagraceae</i>	<i>Epilobium sikkimense</i>
538	<i>Onagraceae</i>	<i>Epilobium wallichianum</i>
539	<i>Orobanchaceae</i>	<i>Boschniakia himalaica</i>
540	<i>Oxalidaceae</i>	<i>Oxalis corniculata</i>
541	<i>Oxalidaceae</i>	<i>Oxalis latifolia</i>
542	<i>Papavaraceae</i>	<i>Corydalis casimiriana</i>
543	<i>Papavaraceae</i>	<i>Corydalis chaerophylla</i> var <i>geraniifolia</i>
544	<i>Papavaraceae</i>	<i>Corydalis cornuta</i>
545	<i>Papavaraceae</i>	<i>Corydalis elegans</i>
546	<i>Papavaraceae</i>	<i>Corydalis flaccida</i>
547	<i>Papavaraceae</i>	<i>Corydalis juncea</i>
548	<i>Papavaraceae</i>	<i>Corydalis longipes</i>
549	<i>Papavaraceae</i>	<i>Corydalis meifolia</i>
550	<i>Papavaraceae</i>	<i>Corydalis vaginans</i> = <i>C. ramosa</i>
551	<i>Papavaraceae</i>	<i>Dicentra scandens</i>
552	<i>Papavaraceae</i>	<i>Meconopsis bella</i>
553	<i>Papavaraceae</i>	<i>Meconopsis dhwojii</i> (es)
554	<i>Papavaraceae</i>	<i>Meconopsis discigera</i>
555	<i>Papavaraceae</i>	<i>Meconopsis gracilipes</i>
556	<i>Papavaraceae</i>	<i>Meconopsis horridula</i>
557	<i>Papavaraceae</i>	<i>Meconopsis lyrata</i>
558	<i>Papaveraceae</i>	<i>Meconopsis napaulensis</i>
559	<i>Papaveraceae</i>	<i>Meconopsis paniculata</i> = <i>M. longipetiolata</i>
560	<i>Papaveraceae</i>	<i>Meconopsis regia</i> (es)
561	<i>Papaveraceae</i>	<i>Meconopsis sinuate</i>
562	<i>Parnassiaceae</i>	<i>Parnassia nubicola</i>
563	<i>Parnassiaceae</i>	<i>Parnassia pusilla</i>
564	<i>Passifloraceae</i>	<i>Passiflora napalensis</i>
565	<i>Phytolaccaceae</i>	<i>Phytolacca acinosa</i>
566	<i>Piperaceae</i>	<i>Peperomia heyneana</i>
567	<i>Piperaceae</i>	<i>Peperomia tetraphylla</i>
568	<i>Piperaceae</i>	<i>Piper mullesua</i>
569	<i>Plantaginaceae</i>	<i>Plantago major</i>
570	<i>Polygalaceae</i>	<i>Polygala arillata</i>
571	<i>Polygalaceae</i>	<i>Polygala crotalarioides</i>
572	<i>Polygalaceae</i>	<i>Polygala furcata</i> = <i>P. triphylla</i>
573	<i>Polygalaceae</i>	<i>Polygala sibirica</i>
574	<i>Polygonaceae</i>	<i>Aconogonum campanulatum</i>
575	<i>Polygonaceae</i>	<i>Aconogonum molle</i>
576	<i>Polygonaceae</i>	<i>Bistorta affinis</i> = <i>Polygonum affine</i>
577	<i>Polygonaceae</i>	<i>Bistorta amplexicaulis</i> = <i>Polygonum amplexicaule</i>
578	<i>Polygonaceae</i>	<i>Bistorta emodi</i>
579	<i>Polygonaceae</i>	<i>Bistorta macrophylla</i> = <i>Polygonum macrophyllum</i>

SN	Family	Botanical Name
580	<i>Polygonaceae</i>	<i>Bistorta milletii</i>
581	<i>Polygonaceae</i>	<i>Bistorta vacciniifolia</i> = <i>Polygonum vacciniifolium</i>
582	<i>Polygonaceae</i>	<i>Bistorta vivipara</i> = <i>Polygonum viviparum</i>
583	<i>Polygonaceae</i>	<i>Eskemukerjea megacarpum</i> (es)
584	<i>Polygonaceae</i>	<i>Fagopyrum dibotrys</i>
585	<i>Polygonaceae</i>	<i>Koenigia delicatula</i>
586	<i>Polygonaceae</i>	<i>Koenigia islandica</i>
587	<i>Polygonaceae</i>	<i>Koenigia nepalensis</i>
588	<i>Polygonaceae</i>	<i>Oxyria digyna</i>
589	<i>Polygonaceae</i>	<i>Persicaria capitata</i>
590	<i>Polygonaceae</i>	<i>Persicaria chinensis</i>
591	<i>Polygonaceae</i>	<i>Persicaria hydropiper</i>
592	<i>Polygonaceae</i>	<i>Persicaria microcephala</i>
593	<i>Polygonaceae</i>	<i>Persicaria nepalensis</i>
594	<i>Polygonaceae</i>	<i>Persicaria polystachya</i> = <i>Polygonum polystachyum</i>
595	<i>Polygonaceae</i>	<i>Persicaria runcinata</i>
596	<i>Polygonaceae</i>	<i>Rheum australe</i> = <i>R. emodi</i>
597	<i>Polygonaceae</i>	<i>Rheum moorcroftianum</i>
598	<i>Polygonaceae</i>	<i>Rheum webbianum</i>
599	<i>Polygonaceae</i>	<i>Rumex nepalensis</i>
600	<i>Primulaceae</i>	<i>Androsace geraniifolia</i>
601	<i>Primulaceae</i>	<i>Androsace lehmannii</i>
602	<i>Primulaceae</i>	<i>Androsace muscoidea</i>
603	<i>Primulaceae</i>	<i>Androsace sarmentosa</i>
604	<i>Primulaceae</i>	<i>Lysimachia ferruginea</i>
605	<i>Primulaceae</i>	<i>Lysimachia prolifera</i>
606	<i>Primulaceae</i>	<i>Lysimachia pyramidalis</i>
607	<i>Primulaceae</i>	<i>Primula atrodentata</i>
608	<i>Primulaceae</i>	<i>Primula aureata</i> (es)
609	<i>Primulaceae</i>	<i>Primula buryana</i>
610	<i>Primulaceae</i>	<i>Primula calderiana</i> Balf.f. & Cooper subsp. <i>strumosa</i> (Balf.f. & Cooper) A.J.Richards
611	<i>Primulaceae</i>	<i>Primula capitata</i>
612	<i>Primulaceae</i>	<i>Primula denticulate</i>
613	<i>Primulaceae</i>	<i>Primula deuteronana</i>
614	<i>Primulaceae</i>	<i>Primula glomerata</i>
615	<i>Primulaceae</i>	<i>Primula gracilipes</i>
616	<i>Primulaceae</i>	<i>Primula involucrate</i>
617	<i>Primulaceae</i>	<i>Primula macrophylla</i> = <i>P. stuartii</i> var. <i>purpurea</i>
618	<i>Primulaceae</i>	<i>Primula oblique</i>
619	<i>Primulaceae</i>	<i>Primula primulina</i> = <i>P. pusilla</i>
620	<i>Primulaceae</i>	<i>Primula reticulate</i>
621	<i>Primulaceae</i>	<i>Primula rotundifolia</i>
622	<i>Primulaceae</i>	<i>Primula sikkimensis</i>
623	<i>Primulaceae</i>	<i>Primula stirtoniana</i>

SN	Family	Botanical Name
624	Primulaceae	<i>Primula stuartii</i>
625	Primulaceae	<i>Primula wollastonii</i>
626	Ranunculaceae	<i>Aconitum bisma</i>
627	Ranunculaceae	<i>Aconitum gammiei</i> = <i>A. wallichianum</i>
628	Ranunculaceae	<i>Aconitum spicatum</i>
629	Ranunculaceae	<i>Anemone demissa</i>
630	Ranunculaceae	<i>Anemone elongate</i>
631	Ranunculaceae	<i>Anemone obtusiloba</i>
632	Ranunculaceae	<i>Anemone rivularis</i>
633	Ranunculaceae	<i>Anemone vitifolia</i>
634	Ranunculaceae	<i>Caltha palustris</i>
635	Ranunculaceae	<i>Cimicifuga foetida</i>
636	Ranunculaceae	<i>Clematis acuminata</i> = <i>C. acuminata</i> var. <i>wallichii</i>
637	Ranunculaceae	<i>Clematis alternate</i>
638	Ranunculaceae	<i>Clematis buchananiana</i>
639	Ranunculaceae	<i>Clematis Montana</i>
640	Ranunculaceae	<i>Clematis napaulensis</i>
641	Ranunculaceae	<i>Delphinium altissimum</i>
642	Ranunculaceae	<i>Delphinium brunonianum</i>
643	Ranunculaceae	<i>Delphinium denudatum</i>
644	Ranunculaceae	<i>Delphinium grandiflorum</i>
645	Ranunculaceae	<i>Delphinium kamaonense</i>
646	Ranunculaceae	<i>Delphinium vestitum</i>
647	Ranunculaceae	<i>Delphinium williamsii</i> (es)
648	Ranunculaceae	<i>Oxygraphis polypetala</i>
649	Ranunculaceae	<i>Ranunculus adoxifolius</i>
650	Ranunculaceae	<i>Ranunculus brotherusii</i>
651	Ranunculaceae	<i>Ranunculus diffuses</i>
652	Ranunculaceae	<i>Ranunculus ficariifolius</i> = <i>R. microphyllus</i>
653	Ranunculaceae	<i>Ranunculus hirtellus</i>
654	Ranunculaceae	<i>Ranunculus pulchellus</i>
655	Ranunculaceae	<i>Thalictrum chelidonii</i>
656	Ranunculaceae	<i>Thalictrum cultratum</i>
657	Ranunculaceae	<i>Thalictrum elegans</i>
658	Ranunculaceae	<i>Thalictrum foliolosum</i>
659	Ranunculaceae	<i>Thalictrum javanicum</i>
660	Ranunculaceae	<i>Thalictrum platycarpum</i>
661	Ranunculaceae	<i>Thalictrum punduanum</i>
662	Ranunculaceae	<i>Thalictrum reniforme</i>
663	Ranunculaceae	<i>Thalictrum rostellatum</i>
664	Ranunculaceae	<i>Thalictrum rotundifolium</i>
665	Ranunculaceae	<i>Thalictrum saniculiforme</i>
666	Ranunculaceae	<i>Thalictrum virgatum</i>
667	Rhamnaceae	<i>Berchemia floribunda</i>
668	Rhamnaceae	<i>Rhamnus napalensis</i>

SN	Family	Botanical Name
669	Rhamnaceae	<i>Rhamnus virgatus</i>
670	Rosaceae	<i>Agrimonia pilosa</i> var. <i>nepalensis</i>
671	Rosaceae	<i>Aruncus dioicus</i>
672	Rosaceae	<i>Cotoneaster acuminatus</i>
673	Rosaceae	<i>Cotoneaster affinis</i>
674	Rosaceae	<i>Cotoneaster congestus</i>
675	Rosaceae	<i>Cotoneaster frigidus</i>
676	Rosaceae	<i>Cotoneaster rotundifolius</i>
677	Rosaceae	<i>Duchesnea indica</i> = <i>Fragaria indica</i>
678	Rosaceae	<i>Fragaria daltoniana</i>
679	Rosaceae	<i>Fragaria nubicola</i> = <i>F. vesca</i>
680	Rosaceae	<i>Geum elatum</i> = <i>Acomastylis elata</i>
681	Rosaceae	<i>Neillia thrysiflora</i>
682	Rosaceae	<i>Photinia integrifolia</i>
683	Rosaceae	<i>Potentilla argyrophylla</i> = <i>P. nivea</i> var. <i>himalaica</i>
684	Rosaceae	<i>Potentilla coriandrifolia</i>
685	Rosaceae	<i>Potentilla cuneata</i> = <i>P. ambigua</i>
686	Rosaceae	<i>Potentilla eriocarpa</i>
687	Rosaceae	<i>Potentilla fructicosa</i>
688	Rosaceae	<i>Potentilla fulgens</i>
689	Rosaceae	<i>Potentilla griffithii</i>
690	Rosaceae	<i>Potentilla kleiniana</i>
691	Rosaceae	<i>Potentilla leschenaultiana</i>
692	Rosaceae	<i>Potentilla leuconota</i>
693	Rosaceae	<i>Potentilla lineata</i>
694	Rosaceae	<i>Potentilla microphylla</i>
695	Rosaceae	<i>Potentilla peduncularis</i>
696	Rosaceae	<i>Potentilla polyphylla</i> = <i>P. mooniana</i>
697	Rosaceae	<i>Potentilla saundersiana</i> = <i>P. argentea</i>
698	Rosaceae	<i>Prinsepia utilis</i>
699	Rosaceae	<i>Prunus cerasoides</i>
700	Rosaceae	<i>Prunus napaulensis</i>
701	Rosaceae	<i>Prunus rufa</i>
702	Rosaceae	<i>Pyrus pashia</i>
703	Rosaceae	<i>Rosa brunonii</i>
704	Rosaceae	<i>Rosa macrophylla</i>
705	Rosaceae	<i>Rosa sericea</i>
706	Rosaceae	<i>Rubus ellipticus</i>
707	Rosaceae	<i>Rubus fockeanus</i>
708	Rosaceae	<i>Rubus foliolosus</i>
709	Rosaceae	<i>Rubus fragarioides</i>
710	Rosaceae	<i>Rubus hypargyrus</i>
711	Rosaceae	<i>Rubus macilentus</i>
712	Rosaceae	<i>Rubus mesogaeus</i>
713	Rosaceae	<i>Rubus nepalensis</i>

SN	Family	Botanical Name
714	Rosaceae	<i>Rubus niveus</i>
715	Rosaceae	<i>Rubus paniculatus</i>
716	Rosaceae	<i>Rubus pentagonus</i>
717	Rosaceae	<i>Rubus reticulatus</i>
718	Rosaceae	<i>Sanguisorba diandra</i> = <i>Poterium diandrum</i>
719	Rosaceae	<i>Sibbaldia cuneata</i>
720	Rosaceae	<i>Sibbaldia micropetala</i>
721	Rosaceae	<i>Sorbus cuspidate</i>
722	Rosaceae	<i>Sorbus hedlundii</i>
723	Rosaceae	<i>Sorbus lanata</i>
724	Rosaceae	<i>Sorbus microphylla</i>
725	Rosaceae	<i>Sorbus ursine</i>
726	Rosaceae	<i>Spiraea arcuata</i>
727	Rosaceae	<i>Spiraea bella</i>
728	Rosaceae	<i>Spiraea micrantha</i>
729	Rosaceae	<i>Stranvaesia nussia</i> = <i>S. glaucescens</i>
730	Rubiaceae	<i>Argostemma verticillatum</i>
731	Rubiaceae	<i>Galium aparine</i>
732	Rubiaceae	<i>Galium asperuloides</i>
733	Rubiaceae	<i>Galium asperifolium</i>
734	Rubiaceae	<i>Galium elegans</i> = <i>G. rotundifolium</i>
735	Rubiaceae	<i>Galium hirtiflorum</i>
736	Rubiaceae	<i>Hymenopogon parasiticus</i>
737	Rubiaceae	<i>Leptodermis lanceolata</i>
738	Rubiaceae	<i>Luculia gratissima</i>
739	Rubiaceae	<i>Pavetta tomentosa</i>
740	Rubiaceae	<i>Randia tetrasperma</i>
741	Rubiaceae	<i>Rubia manjith</i>
742	Rubiaceae	<i>Wendlandia appendiculata</i> (es)
743	Rubiaceae	<i>Wendlandia puberula</i>
744	Rutaceae	<i>Boeninghausenia albiflora</i>
745	Rutaceae	<i>Murraya paniculata</i> = <i>M. exotica</i>
746	Rutaceae	<i>Ruta cordata</i> (es)
747	Rutaceae	<i>Zanthoxylum acanthopodium</i>
748	Rutaceae	<i>Zanthoxylum armatum</i>
749	Rutaceae	<i>Zanthoxylum nepalense</i>
750	Rutaceae	<i>Zanthoxylum oxyphyllum</i>
751	Sabiaceae	<i>Meliosma dilleniifolia</i>
752	Salicaceae	<i>Salix calyculata</i>
753	Salicaceae	<i>Salix daltoniana</i>
754	Salicaceae	<i>Salix denticulata</i> = <i>S. elegans</i>
755	Salicaceae	<i>Salix hylematica</i>
756	Salicaceae	<i>Salix lindleyana</i>
757	Sambucaceae	<i>Sambucus adnata</i>
758	Sambucaceae	<i>Viburnum cotinifolium</i>



SN	Family	Botanical Name
759	Sambucaceae	<i>Viburnum cylindricum</i> = <i>V. coriaceum</i>
760	Sambucaceae	<i>Viburnum erubescens</i>
761	Sambucaceae	<i>Viburnum grandiflorum</i>
762	Sambucaceae	<i>Viburnum mullaha</i>
763	Santalaceae	<i>Osyris wightiana</i>
764	Santalaceae	<i>Pyralia edulis</i>
765	Santalaceae	<i>Thesium himalense</i>
766	Saurauiceae	<i>Saurauia napaulensis</i>
767	Saururaceae	<i>Houttuynia cordata</i>
768	Saxifragaceae	<i>Astilbe rivularis</i>
769	Saxifragaceae	<i>Bergenia ciliata</i> = <i>B. ligulata</i>
770	Saxifragaceae	<i>Chrysosplenium carnosum</i>
771	Saxifragaceae	<i>Saxifraga aristulata</i>
772	Saxifragaceae	<i>Saxifraga brachypoda</i>
773	Saxifragaceae	<i>Saxifraga brunonis</i> = <i>S. brunoniana</i>
774	Saxifragaceae	<i>Saxifraga caveana</i> = <i>S. diapensia</i>
775	Saxifragaceae	<i>Saxifraga diversifolia</i>
776	Saxifragaceae	<i>Saxifraga engleriana</i>
777	Saxifragaceae	<i>Saxifraga filicaulis</i>
778	Saxifragaceae	<i>Saxifraga granulifera</i>
779	Saxifragaceae	<i>Saxifraga hirculoides</i>
780	Saxifragaceae	<i>Saxifraga hispidula</i>
781	Saxifragaceae	<i>Saxifraga kingiana</i>
782	Saxifragaceae	<i>Saxifraga pallida</i>
783	Saxifragaceae	<i>Saxifraga parnassifolia</i>
784	Saxifragaceae	<i>Saxifraga saginoides</i>
785	Saxifragaceae	<i>Saxifraga sphaeradena</i> subsp. <i>Dhwojii</i>
786	Saxifragaceae	<i>Saxifraga strigosa</i>
787	Saxifragaceae	<i>Tiarella polyphylla</i>
788	Schisandraceae	<i>Schisandra grandiflora</i>
789	Schisandraceae	<i>Schisandra propinqua</i>
790	Scrophulariaceae	<i>Adenosma indianum</i>
791	Scrophulariaceae	<i>Ellisiophyllum pinnatum</i>
792	Scrophulariaceae	<i>Euphrasia himalayica</i>
793	Scrophulariaceae	<i>Hemiphragma heterophyllum</i>
794	Scrophulariaceae	<i>Mazus surculosus</i>
795	Scrophulariaceae	<i>Mimulus tenellus</i> var. <i>nepalensis</i> = <i>M. nepalensis</i>
796	Scrophulariaceae	<i>Neopicrorhiza scrophulariifolia</i> = <i>Picrorhiza scrophulariifolia</i>
797	Scrophulariaceae	<i>Pedicularis albiflora</i>
798	Scrophulariaceae	<i>Pedicularis bifida</i>
799	Scrophulariaceae	<i>Pedicularis brevifolia</i>
800	Scrophulariaceae	<i>Pedicularis elwesii</i>
801	Scrophulariaceae	<i>Pedicularis furfuracea</i>
802	Scrophulariaceae	<i>Pedicularis globifera</i>
803	Scrophulariaceae	<i>Pedicularis gracilis</i>

SN	Family	Botanical Name
804	Scrophulariaceae	<i>Pedicularis longiflora</i> var. <i>tubiformis</i>
805	Scrophulariaceae	<i>Pedicularis megalantha</i>
806	Scrophulariaceae	<i>Pedicularis mollis</i>
807	Scrophulariaceae	<i>Pedicularis nepalensis</i>
808	Scrophulariaceae	<i>Pedicularis oederi</i>
809	Scrophulariaceae	<i>Pedicularis oxyrhyncha</i> (es)
810	Scrophulariaceae	<i>Pedicularis pennelliana</i>
811	Scrophulariaceae	<i>Pedicularis porrecta</i>
812	Scrophulariaceae	<i>Pedicularis pseudoregeliana</i> (es)
813	Scrophulariaceae	<i>Pedicularis roylei</i>
814	Scrophulariaceae	<i>Pedicularis scullyana</i>
815	Scrophulariaceae	<i>Pedicularis siphonantha</i>
816	Scrophulariaceae	<i>Pedicularis trichoglossa</i>
817	Scrophulariaceae	<i>Pedicularis wallichii</i> = <i>P. aspleniifolia</i> <i>P. wallichoides</i>
818	Scrophulariaceae	<i>Scrophularia urticifolia</i>
819	Scrophulariaceae	<i>Sopubia trifida</i>
820	Scrophulariaceae	<i>Striga asiatica</i> = <i>S. lutea</i>
821	Scrophulariaceae	<i>Torenia asiatica</i> = <i>T. cordata</i>
822	Scrophulariaceae	<i>Torenia diffusa</i>
823	Scrophulariaceae	<i>Verbascum Thapsus</i>
824	Scrophulariaceae	<i>Veronica cana</i>
825	Scrophulariaceae	<i>Veronica himalensis</i>
826	Scrophulariaceae	<i>Wulfenia amherstiana</i>
827	Solanaceae	<i>Datura stramonium</i>
828	Solanaceae	<i>Nicandra physalodes</i>
829	Solanaceae	<i>Nicotiana tabacum</i>
830	Solanaceae	<i>Physalis peruviana</i>
831	Solanaceae	<i>Scopolia stramonifolia</i> (Wall.) Shrestha = <i>Anisodus luridus</i> Link & Otto
832	Solanaceae	<i>Solanum aculeatissimum</i>
833	Solanaceae	<i>Solanum nigrum</i>
834	Sterculiaceae	<i>Melochia corchorifolia</i>
835	Symplocaceae	<i>Symplocos lucida</i> = <i>S. theifolia</i>
836	Symplocaceae	<i>Symplocos paniculata</i> = <i>S. crataegoide</i>
837	Symplocaceae	<i>Symplocos pyrifolia</i>
838	Symplocaceae	<i>Symplocos ramosissima</i>
839	Tamaricaceae	<i>Myricaria rosea</i> = <i>M. germanica</i>
840	Theaceae	<i>Camellia kissi</i>
841	Theaceae	<i>Eurya acuminate</i>
842	Theaceae	<i>Eurya cerasifolia</i>
843	Theaceae	<i>Schima wallichii</i>
844	Thymelaeaceae	<i>Daphne bholua</i> var. <i>glacialis</i>
845	Thymelaeaceae	<i>Edgeworthia gardneri</i>
846	Thymelaeaceae	<i>Wikstroemia canescens</i> = <i>Diplomorpha canescens</i>
847	Tiliaceae	<i>Triumfetta annua</i>
848	Toricelliaceae	<i>Toricellia tillifolia</i>

SN	Family	Botanical Name
849	<i>Umbelliferae</i>	<i>Acronema tenerum</i>
850	<i>Umbelliferae</i>	<i>Bupleurum falcatum</i>
851	<i>Umbelliferae</i>	<i>Bupleurum hamiltonii</i> = <i>B. tenue</i>
852	<i>Umbelliferae</i>	<i>Chaerophyllum villosum</i>
853	<i>Umbelliferae</i>	<i>Cortia depressa</i>
854	<i>Umbelliferae</i>	<i>Cortiella hookeri</i> = <i>Cortia hookeri</i>
855	<i>Umbelliferae</i>	<i>Heracleum nepalense</i>
856	<i>Umbelliferae</i>	<i>Heracleum wallichii</i>
857	<i>Umbelliferae</i>	<i>Meeboldia achilleifolia</i> = <i>Pimpinella achilleifolia</i>
858	<i>Umbelliferae</i>	<i>Oenanthe thomsonii</i>
859	<i>Umbelliferae</i>	<i>Pimpinella diversifolia</i>
860	<i>Umbelliferae</i>	<i>Pleurospermum apiolens</i>
861	<i>Umbelliferae</i>	<i>Pleurospermum benthamii</i>
862	<i>Umbelliferae</i>	<i>Pleurospermum dentatum</i>
863	<i>Umbelliferae</i>	<i>Pleurospermum hookeri</i>
864	<i>Umbelliferae</i>	<i>Sanicula elata</i>
865	<i>Umbelliferae</i>	<i>Selinum wallichianum</i> = <i>S. tenuifolium</i>
866	<i>Urticaceae</i>	<i>Boehmeria platyphylla</i>
867	<i>Urticaceae</i>	<i>Boehmeria polystachya</i>
868	<i>Urticaceae</i>	<i>Boehmeria rugulosa</i>
869	<i>Urticaceae</i>	<i>Elatostema monandrum</i> = <i>E. surculosum</i>
870	<i>Urticaceae</i>	<i>Girardinia diversifolia</i> = <i>Girardinia palmata</i>
871	<i>Urticaceae</i>	<i>Lecanthus peduncularis</i>
872	<i>Urticaceae</i>	<i>Maoutia puya</i>
873	<i>Urticaceae</i>	<i>Oreochnide frutescens</i>
874	<i>Urticaceae</i>	<i>Parietaria micrantha</i> = <i>P. debilis</i>
875	<i>Urticaceae</i>	<i>Pilea racemosa</i> = <i>P. subalpina</i>
876	<i>Urticaceae</i>	<i>Pilea symmeria</i> = <i>P. wightii</i>
877	<i>Urticaceae</i>	<i>Pilea umbrosa</i>
878	<i>Urticaceae</i>	<i>Pouzolzia sanguinea</i> = <i>P. viminea</i>
879	<i>Urticaceae</i>	<i>Urtica dioica</i>
880	<i>Valerianaceae</i>	<i>Nardostachys grandiflora</i> = <i>N. jatamansi</i>
881	<i>Valerianaceae</i>	<i>Valeriana hardwickii</i>
882	<i>Valerianaceae</i>	<i>Valeriana jatamansii</i> = <i>V. wallichii</i>
883	<i>Verbenaceae</i>	<i>Caryopteris bicolor</i> = <i>C. odorata</i>
884	<i>Verbenaceae</i>	<i>Clerodendrum japonicum</i>
885	<i>Verbenaceae</i>	<i>Clerodendrum serratum</i>
886	<i>Verbenaceae</i>	<i>Premna barbata</i>
887	<i>Verbenaceae</i>	<i>Premna interrupta</i>
888	<i>Verbenaceae</i>	<i>Vitex negundo</i>
889	<i>Violaceae</i>	<i>Viola biflora</i>
890	<i>Violaceae</i>	<i>Viola hamiltoniana</i> = <i>V. arcuata</i>
891	<i>Violaceae</i>	<i>Viola hookeri</i>
892	<i>Violaceae</i>	<i>Viola pilosa</i> = <i>V. serpens</i>
893	<i>Vitaceae</i>	<i>Parthenocissus semicordata</i>

SN	Family	Botanical Name
894	Vitaceae	<i>Tetrastigma serrulatum</i>
895	Vitaceae	<i>Vitis lanata</i>
<b>Monocots</b>		
896	Alliaceae	<i>Allium prattii</i> = <i>A. victorialis</i>
897	Alliaceae	<i>Allium wallichii</i>
898	Araceae	<i>Ariopsis peltata</i>
899	Araceae	<i>Arisaema concinnum</i>
900	Araceae	<i>Arisaema erubescens</i>
901	Araceae	<i>Arisaema jacquemontii</i>
902	Araceae	<i>Arisaema nepenthoides</i>
903	Araceae	<i>Arisaema speciosum</i>
904	Araceae	<i>Arisaema tortuosum</i>
905	Araceae	<i>Typhonium diversifolium</i>
906	Asparagaceae	<i>Asparagus racemosus</i>
907	Convallariaceae	<i>Maianthemum fuscum</i> = <i>Smilacina fusca</i>
908	Convallariaceae	<i>Maianthemum purpureum</i> = <i>Smilacina purpurea</i>
909	Convallariaceae	<i>Ophiopogon intermedius</i>
910	Convallariaceae	<i>Polygonatum cirrhifolium</i>
911	Convallariaceae	<i>Polygonatum hookeri</i>
912	Convallariaceae	<i>Polygonatum punctatum</i>
913	Convallariaceae	<i>Polygonatum verticillatum</i>
914	Convallariaceae	<i>Theropogon pallidus</i>
915	Cyperaceae	<i>Carex atrata</i> = <i>C. duthiei</i>
916	Cyperaceae	<i>Carex atrofusca</i>
917	Cyperaceae	<i>Carex cardiolepis</i>
918	Cyperaceae	<i>Carex cruciate</i>
919	Cyperaceae	<i>Carex filicina</i>
920	Cyperaceae	<i>Carex himalaica</i> (es)
921	Cyperaceae	<i>Carex laeta</i>
922	Cyperaceae	<i>Carex longipes</i>
923	Cyperaceae	<i>Carex myosurus</i>
924	Cyperaceae	<i>Carex nubigena</i>
925	Cyperaceae	<i>Carex setigera</i>
926	Cyperaceae	<i>Cyperus niveus</i>
927	Cyperaceae	<i>Eleocharis palustris</i>
928	Cyperaceae	<i>Kobresia esenbeckii</i> (Kunth) Noltie
929	Cyperaceae	<i>Kobresia fissiglumis</i> (es)
930	Cyperaceae	<i>Kobresia pygmaea</i>
931	Diocoreaceae	<i>Dioscorea bulbifera</i>
932	Diocoreaceae	<i>Dioscorea deltoidea</i>
933	Gramineae	<i>Agrostis hookeriana</i>
934	Gramineae	<i>Agrostis nervosa</i>
935	Gramineae	<i>Agrostis pilosula</i>
936	Gramineae	<i>Andropogon munroi</i> = <i>A. tristis</i>
937	Gramineae	<i>Apluda mutica</i>

SN	Family	Botanical Name
938	Gramineae	<i>Arundinella hookeri</i>
939	Gramineae	<i>Arundinella nepalensis</i>
940	Gramineae	<i>Avena fatua</i>
941	Gramineae	<i>Brachypodium pinnatum</i>
942	Gramineae	<i>Brachypodium sylvaticum</i>
943	Gramineae	<i>Bromus himalaicus</i>
944	Gramineae	<i>Bromus tectorum</i>
945	Gramineae	<i>Chrysopogon gryllus</i>
946	Gramineae	<i>Dactylis glomerata</i>
947	Gramineae	<i>Danthonia cumminsii</i> = <i>D. schneideri</i>
948	Gramineae	<i>Deschampsia caespitosa</i>
949	Gramineae	<i>Deyeuxia nepalensis</i> (es)
950	Gramineae	<i>Deyeuxia pulchella</i>
951	Gramineae	<i>Duthiea nepalensis</i> (es)
952	Gramineae	<i>Elymus nepalensis</i> (es) = <i>Agropyron nepalense</i>
953	Gramineae	<i>Elymus nutans</i>
954	Gramineae	<i>Eragrostiella nardoides</i>
955	Gramineae	<i>Eragrostis pilosa</i>
956	Gramineae	<i>Eulalia mollis</i>
957	Gramineae	<i>Festuca gigantean</i>
958	Gramineae	<i>Festuca leptopogon</i>
959	Gramineae	<i>Festuca ovina</i>
960	Gramineae	<i>Festuca rubra</i>
961	Gramineae	<i>Helictotrichon virescens</i>
962	Gramineae	<i>Heteropogon contortus</i>
963	Gramineae	<i>Isachne albens</i>
964	Gramineae	<i>Microstegium nudum</i>
965	Gramineae	<i>Microstegium vimineum</i>
966	Gramineae	<i>Pennisetum flaccidum</i>
967	Gramineae	<i>Pennisetum polystachion</i>
968	Gramineae	<i>Phleum alpinum</i>
969	Gramineae	<i>Poa himalayana</i>
970	Gramineae	<i>Poa jaunsarensis</i>
971	Gramineae	<i>Poa ludens</i>
972	Gramineae	<i>Poa mustangensis</i> (es)
973	Gramineae	<i>Poa nepalensis</i>
974	Gramineae	<i>Poa pagophila</i>
975	Gramineae	<i>Poa polycolea</i>
976	Gramineae	<i>Poa pratensis</i> subsp <i>angustifolia</i> = <i>P. langtangensis</i>
977	Gramineae	<i>Saccharum spontaneum</i>
978	Gramineae	<i>Setaria palmifolia</i>
979	Gramineae	<i>Themeda caudate</i>
980	Gramineae	<i>Themeda triandra</i>
981	Gramineae	<i>Trisetum spicatum</i>
982	Hypoxidaceae	<i>Hypoxis aurea</i>

SN	Family	Botanical Name
983	<i>Iridaceae</i>	<i>Iris decora</i>
984	<i>Iridaceae</i>	<i>Iris kemaonensis</i>
985	<i>Juncaceae</i>	<i>Juncus himalensis</i>
986	<i>Juncaceae</i>	<i>Juncus leucanthus</i>
987	<i>Juncaceae</i>	<i>Juncus membranaceus</i>
988	<i>Juncaceae</i>	<i>Juncus sikkimensis</i>
989	<i>Liliaceae</i>	<i>Fritillaria cirrhosa</i>
990	<i>Liliaceae</i>	<i>Lilium nanum</i>
991	<i>Liliaceae</i>	<i>Lilium nepalense</i>
992	<i>Liliaceae</i>	<i>Lilium wallichianum</i>
993	<i>Liliaceae</i>	<i>Lloydia serotina</i>
994	<i>Liliaceae</i>	<i>Notholirion macrophyllum</i>
995	<i>Nartheciaceae</i>	<i>Aletris pauciflora</i>
996	<i>Orchidaceae</i>	<i>Anthogonium gracile</i>
997	<i>Orchidaceae</i>	<i>Arundina graminifolia</i>
998	<i>Orchidaceae</i>	<i>Brachycorythis obcordata</i> = <i>Habenaria galeandra</i>
999	<i>Orchidaceae</i>	<i>Calanthe puberula</i>
1000	<i>Orchidaceae</i>	<i>Calanthe tricarinata</i>
1001	<i>Orchidaceae</i>	<i>Cephalanthera longifolia</i>
1002	<i>Orchidaceae</i>	<i>Coelogyne corymbosa</i>
1003	<i>Orchidaceae</i>	<i>Coelogyne cristata</i>
1004	<i>Orchidaceae</i>	<i>Cypripedium himalaicum</i>
1005	<i>Orchidaceae</i>	<i>Dactylorhiza hatagirea</i>
1006	<i>Orchidaceae</i>	<i>Dendrobium aphyllum</i>
1007	<i>Orchidaceae</i>	<i>Dendrobium eriiflorum</i>
1008	<i>Orchidaceae</i>	<i>Eria muscicola</i>
1009	<i>Orchidaceae</i>	<i>Goodyera fusca</i>
1010	<i>Orchidaceae</i>	<i>Gymnadenia orchidis</i>
1011	<i>Orchidaceae</i>	<i>Habenaria furcifera</i>
1012	<i>Orchidaceae</i>	<i>Habenaria intermedia</i>
1013	<i>Orchidaceae</i>	<i>Habenaria pectinata</i>
1014	<i>Orchidaceae</i>	<i>Herminium duthiei</i>
1015	<i>Orchidaceae</i>	<i>Herminium lanceum</i>
1016	<i>Orchidaceae</i>	<i>Liparis glossula</i>
1017	<i>Orchidaceae</i>	<i>Malaxis muscifera</i>
1018	<i>Orchidaceae</i>	<i>Neottianthe secundiflora</i>
1019	<i>Orchidaceae</i>	<i>Otochilus albus</i>
1020	<i>Orchidaceae</i>	<i>Panisea uniflora</i>
1021	<i>Orchidaceae</i>	<i>Pecteilis susannae</i>
1022	<i>Orchidaceae</i>	<i>Peristylus elisabethae</i>
1023	<i>Orchidaceae</i>	<i>Peristylus goodyeroides</i>
1024	<i>Orchidaceae</i>	<i>Pholidota articulate</i>
1025	<i>Orchidaceae</i>	<i>Platanthera clavigera</i>
1026	<i>Orchidaceae</i>	<i>Platanthera latilabris</i>
1027	<i>Orchidaceae</i>	<i>Platanthera stenantha</i>

SN	Family	Botanical Name
1028	Orchidaceae	<i>Pleione hookeriana</i>
1029	Orchidaceae	<i>Ponerorchis chusua</i>
1030	Orchidaceae	<i>Satyrium nepalense</i>
1031	Orchidaceae	<i>Spathoglottis ixioides</i>
1032	Orchidaceae	<i>Spiranthes sinensis</i>
1033	Smilacaceae	<i>Smilax menispermoidea</i>
1034	Trillidaceae	<i>Paris polyphylla</i>
1035	Trillidaceae	<i>Trillidium govianum</i>
1036	Urticaceae	<i>Girardinia diversifolia</i>
1037	Uvulariaceae	<i>Clintonia udensis</i>
1038	Uvulariaceae	<i>Disporum cantoniense</i>
1039	Zingiberaceae	<i>Cautleya gracilis</i> = <i>C. lutea</i> , <i>Roscoea gracilis</i>
1040	Zingiberaceae	<i>Cautleya spicata</i> = <i>Roscoea spicata</i>
1041	Zingiberaceae	<i>Curcuma angustifolia</i>
1042	Zingiberaceae	<i>Roscoea alpine</i>
1043	Zingiberaceae	<i>Roscoea purpurea</i>

Sources: Department of Medicinal Plants (1976), DNPWC (1977) & Regmi (2006)

### Endemic plants of LNP

SN	Scientific name	Altitude (m)	Location	Remarks
1.	<i>Baliospermum nepalensis</i>	1500-1600		
2.	<i>Begonia flagellaris</i>	2000-2900	Lingu, Tiblung	Need confirmation
3.	<i>Carum carvi</i>		Langtang Valley	
4.	<i>Clematis alternata</i>	1470-3000		
5.	<i>Cremanthodium nepalense</i>	2800-4000	Helambu	
6.	<i>Delphinium walliamsii</i> Munz.	1500-2600	Before Langtang	
7.	<i>Elaeagnus tricholepsis</i>		Chilime, Langtang Valley	
8.	<i>Heracleum lallii</i>	3000-4400	Lauribinayak	
9.	<i>Homalium napaulensis</i>	700-4500	Syaphru, Dhunche, Gosaikunda	
10.	<i>Impatiense scullyi</i>	1800-2630	Lingui, Tibling	Need confirmation
11.	<i>Meconopsis dhwojii</i>	3600-4570	Lauri Binayak, Langtang	
12.	<i>M.regia</i>	2700-4600	Sindhupalchowk	
13.	<i>M.taylorii</i>	3600-4570	Gosaikunda, Langtang	
14.	<i>Micromeria nepalensis</i>	1900-3600	Cheme, Rasuwa	Need confirmation
15.	<i>Pedicularis wallichii</i>			
16.	<i>Primula aureata</i>	4500	Gosaikunda	
17.	<i>P.sharmae</i>	2500-5300	Chandanbari	
18.	<i>Rhododendron cowanianum</i>			
19.	<i>R.lowndesii</i> = <i>R. lepidotum</i>		Source: Yonzon 1989	
20.	<i>Wendlandia appendiculata</i>	1000-1800	Dhunche, Syaphrubesi	
21.	<i>Zanthoxylum nepalense</i>	2000-2850	Dhunche-Chandanbari	



## Annex II - Checklist of mammals in Lamtang National Park

SN	Order	Family	Genus/species	Local name	Status				
					GoN	CITES	IUCN	NRDB	IWA
1	Insectivora	Soricidae	<i>Soriculus caudaatus</i>	Brown toothed shrew					
2			<i>S.nigrescens</i>	Himalayan shrew					
3			<i>S.baileyi</i>	Bailey's shrew					
4			<i>S.gruberi</i>	Gruber's shrew					
5			<i>S.leucops</i>	Indian long tailed shrew					
6			<i>S.murinus</i>	House shrew					
7			<i>S.etruscus</i>	Common dwarf shrew					
8	Primates	Ceropithecidae	<i>Macaca assamensis</i>	Assamese monkey	P	II	-	S	
9			<i>M.mulatta</i>	Rhesus macaque					
10			<i>Semnopithecus entellus</i>	Hanuman langur	-	I	-	S	
11	Carnivora	Canidae	<i>Canis lupus</i>	Grey wolf	P	I	V	V	
12			<i>C.aureus</i>	Golden jackal					
13			<i>Vulpes vulpes</i>	Red fox	-	-	-	S	
14			<i>Cuon alpines</i>	Asiatic wild dog	-	II	V	V	
15		Ursidae	<i>Selenarctos thibetanus</i>	Asiatic black Bear	-	I	V	V	
16		Ailuridae	<i>Ailurus fulgens</i>	Red panda	P	II	V	E	
17		Mustelidae	<i>Mustela sibirica</i>	Siberian weasel					
18			<i>M.altaica</i>	Mountain or pale weasel					
19			<i>Martes foina</i>	Stone or beech marten					
20			<i>M.flavigula</i>	Yellow throated marten					
21		Herpestidae	<i>Herpestes javanicus var. H.auropunctatus</i>	Small asian mongoose					
22			<i>H.edwardsii</i>	Indian gray mongoose					
23		Felidae	<i>Felis bengalensis</i>	Leopard Cat	P	II	-	V	+
24			<i>Pardofelis nebulosa</i>	Clouded leopard	P	I	V	V	+
25			<i>Panthera pardus</i>	Spotted leopard	-	I	-	S	+
26			<i>P.uncia</i>	Snow leopard	P	I	E	E	+
27	Artiodactyla	Suidae	<i>Sus scrofa</i>	Wild boar					
28		Moschidae	<i>Moschus chrysogaster</i>	Himalayan musk deer	P	I	E	E	
29		Cervidae	<i>Muntiacus muntjak</i>	Barking deer					
30			<i>Nemorhaedus goral</i>	Himalayan goral	-	I	-	S	
31			<i>N.sumatrensis</i>	Mainland serow	-	I	I	S	+
32			<i>Hemitragus jemlahicus</i>	Himalayan Tahr	-	-	K	S	+
33			<i>Ovis ammon</i>	Argali or great tibetan sheep	P	I	I	C	+

SN	Order	Family	Genus/species	Local name	Status					
					GoN	CITES	IUCN	NRDB	IWA	
34	Rodentia	Sciuridae	<i>Dremomys lokriah</i>	Orange bellied himlayan squirrel						
35		Pteromyidae	<i>Petaurista petaurista</i>	Red flying squirrel						
36			<i>P.caniceps</i>	Gray headed flying squirrel						
37		Muridae	<i>Mus musculus</i>	House rat						
38			<i>Rattus rattus</i>	Common house rat						
39			<i>Niviventer niviventer</i>	white bellied rat						
40			<i>N.eha</i>	Smoke bellied rat						
41			<i>N.fulvescens</i>	Chestnut rat						
42			<i>Alticola roylei</i>	Royle's vole						
43			<i>Pitymys sikimensis</i>	Sikkim vole						
44		Hystricidae	<i>Hystrix brachyura</i>	Malayan porcupine						
45		Lagomorpha,	Ochotonidae	<i>Ochotona roylei</i>	Himalayan mouse hare					
46				<i>O.macrotis</i>	Long eared pika					

Source: BPP (1995 NO. 14) & Regml, B. (2006)

+ = Presence, HMG= His Majesty's GoN,

CITES= Convention on International Trade on Endangered fauna and flora,

IUCN= World Conservation Union,

NRDB =National Red Data Book, IWA

### Annex III: List of birds

S.N.	Order	Family	Common name	Scientific name	Nepali name
1	GALLIFORMES	Phasianidae	Snow Partridge	<i>Lerwa lerwa</i>	लरवान
2			Hill Partridge	<i>Arborophila torqueola</i>	पिउरा
3			Tibetan Partridge	<i>Perdix hodgsoniae</i>	हिमाली पिउरा
4			Common Quail	<i>Coturnix coturnix</i>	बड्ढाई
5			Himalayan Snowcock	<i>Tetraogallus himalayensis</i>	हिमाली हिउँ कुखुरा
6			Tibetan Snowcock	<i>Tetraogallus tibetanus</i>	कोङ्मा हिउँ कुखुरा
7			Chukar	<i>Alectoris chukar</i>	चुकर
8			Black Francolin	<i>Francolinus francolinus</i>	कालो तित्रा
9			Himalayan Monal	<i>Lophophorus impejanus</i>	डाँफे
10			Satyr Tragopan	<i>Tragopan satyra</i>	मुनाल
11			Blood Pheasant	<i>Ithaginis cruentus</i>	चिलिमे
12			Kalij Pheasant	<i>Lophura leucomelanos</i>	कालिज
13	ANSERIFORMES	Anatidae	Bar-headed Goose	<i>Anser indicus</i>	खोयाहाँस
14			Goosander	<i>Mergus merganser</i>	मणितुण्डक हाँस
15			Ruddy Shelduck	<i>Tadorna ferruginea</i>	चखेवाचखेवी
16			Tufted Duck	<i>Aythya fuligula</i>	कालीजुरे हाँस
17			Northern Pintail	<i>Anas acuta</i>	सुईरोपुच्छे हाँस
18			Common Teal	<i>Anas crecca</i>	विजुलागैरी हाँस
19	CICONIIFORMES	Columbidae	Rock Dove	<i>Columba livia</i>	मलेवा
20			Snow Pigeon	<i>Columba leuconota</i>	हिमाली मलेवा
21			Speckled Woodpigeon	<i>Columba hodgsonii</i>	छिरबिरे वनपरेवा
22			Ashy Woodpigeon	<i>Columba pulchricollis</i>	फुस्रो वनपरेवा
23			Oriental Turtle-dove	<i>Streptopelia orientalis</i>	तामे दुकुर
24			Eurasian Collared-dove	<i>Streptopelia decaocto</i>	कण्ठे दुकुर
25			Western Spotted Dove	<i>Spilopelia suratensis</i>	कुले दुकुर
26			Barred Cuckoo-dove	<i>Macropygia unchall</i>	धर्के दुकुर
27			Wedge-tailed Green-pigeon	<i>Treron sphenurus</i>	पहाडी हलेसो
28	CAPRIMULGIFORMES	Caprimulgidae	Grey Nightjar	<i>Caprimulgus jotaka</i>	फुस्रो चैतेचरा
29		Apodidae	White-throated Needletail	<i>Hirundapus caudacutus</i>	सेतोकण्ठे गौथली
30			Silver-backed Needletail	<i>Hirundapus cochinchinensis</i>	चाँदीढाडे गौथली
31			Himalayan Swiftlet	<i>Aerodramus brevirostris</i>	चीचिका गौथली
32	Alpine Swift	<i>Tachymarptis melba</i>	बतासी गौथली		
33			Pacific Swift	<i>Apus pacificus</i>	पुच्छरकापे गौथली
34			House Swift	<i>Apus nipalensis</i>	फिरफिरे घरगौथली
35			Common Swift	<i>Apus apus</i>	खैरो गौथली
36	CUCULIFORMES	Cuculidae	Western Koel	<i>Eudynamys scolopaceus</i>	कोइली
37			Grey-bellied Cuckoo	<i>Cacomantis passerinus</i>	फुस्रो सानो कोइली
38			Fork-tailed Drongo-cuckoo	<i>Surniculus dicruroides</i>	चिबे कोइली
39			Large Hawk-cuckoo	<i>Hierococcyx sparverioides</i>	पहाडी बीउ कुहियो

S.N.	Order	Family	Common name	Scientific name	Nepali name
40			Whistling Hawk-cuckoo	<i>Hierococcyx nicolor</i>	पपीहा कोइली
41			Indian Cuckoo	<i>Cuculus micropterus</i>	काफल पाक्यो
42			Common Cuckoo	<i>Cuculus canorus</i>	कुक्कु कोइली
43			Oriental Cuckoo	<i>Cuculus saturatus</i>	पूर्वीय कोइली
44			Lesser Cuckoo	<i>Cuculus poliocephalus</i>	सानो कोइली
45	GRUIFORMES	Rallidae	White-breasted Waterhen	<i>Amaurornis phoenicurus</i>	सिमकुखुरा
46		Gruidae	Black-necked Crane	<i>Grus nigricollis</i>	कालीकण्ठ सारस
47	PELECANIFORMES	Ardeidae	Cattle Egret	<i>Bubulcus ibis</i>	वस्तु बकुल्ला
48	SULIFORMES	Phalacrocoracidae	Great Cormorant	<i>Phalacrocorax carbo</i>	जलेवा
49	CHARADRIIFORMES	Ibidorhynchidae	Ibisbill	<i>Ibidorhyncha struthersii</i>	तिलहरी चरा
50		Scolopacidae	Eurasian Curlew	<i>Numenius arquata</i>	आँसीदुँडे
51			Curlew Sandpiper	<i>Calidris ferruginea</i>	आँसीदुँडे जलरङ्ग
52			Eurasian Woodcock	<i>Scolopax rusticola</i>	तूलो चाहा
53			Solitary Snipe	<i>Gallinago solitaria</i>	भार्का चाहा
54			Wood Snipe	<i>Gallinago nemoricola</i>	वन चाहा
55			Common Sandpiper	<i>Actitis hypoleucos</i>	चञ्चले सुडसुडिया
56			Green Sandpiper	<i>Tringa ochropus</i>	रुख सुडसुडिया
57			Common Redshank	<i>Tringa totanus</i>	लालखुट्टे टिमटिमा
58			Wood Sandpiper	<i>Tringa glareola</i>	वन सुडसुडिया
59	STRIGIFORMES		Strigidae	Collared Owlet	<i>Glaucidium brodiei</i>
60		Asian Barred Owlet		<i>Glaucidium cuculoides</i>	तूलो डुन्दुल
61		Spotted Owlet		<i>Athene brama</i>	कोचलगाँडे लाटो कोसेरो
62		Little Owl		<i>Athene noctua</i>	हिमाली कोचलगाँडे
63			Mountain Scops-owl	<i>Otus spilocephalus</i>	लेकाली उलूक
64			Short-eared Owl	<i>Asio flammeus</i>	लघुकर्ण लाटोकोसेरो
65			Brown Wood-owl	<i>Strix leptogrammica</i>	चश्मे उलूक
66			Himalayan Owl	<i>Strix nivicolom</i>	कैलो पहाडी उलूक
67			Rock Eagle-owl	<i>Bubo bengalensis</i>	हिमाली हाप्सिलो
68	ACCIPITRIFORMES	Accipitridae	Oriental Honey-buzzard	<i>Pernis ptilorhynchus</i>	मधुहा
69			Short-toed Snake-eagle	<i>Circaetus gallicus</i>	सर्पहारी चील
70			Crested Serpent-eagle	<i>Spilornis cheela</i>	काकाकुल
71			Bearded Vulture	<i>Gypaetus barbatus</i>	हाडफोर
72			Egyptian Vulture	<i>Neophron percnopterus</i>	सेतो गिद्ध
73			Himalayan Griffon	<i>Gyps himalayensis</i>	हिमाली गिद्ध
74			Red-headed Vulture	<i>Sarcogyps calvus</i>	सुन गिद्ध
75			Griffon Vulture	<i>Gyps fulvus</i>	खैरो गिद्ध
76			Cinereous Vulture	<i>Aegypius monachus</i>	राजगिद्ध
77			Mountain Hawk-eagle	<i>Nisaetus nipalensis</i>	पहाडी शदलचील
78			Black Eagle	<i>Ictinaetus malaiensis</i>	द्रोणक चील
79			Greater Spotted Eagle	<i>Clanga clanga</i>	जीवाहार महाचील
80			Tawny Eagle	<i>Aquila rapax</i>	राग महाचील
81			Steppe Eagle	<i>Aquila nipalensis</i>	गोमायु महाचील
82			Eastern Imperial Eagle	<i>Aquila heliaca</i>	रणमत्त महाचील

S.N.	Order	Family	Common name	Scientific name	Nepali name		
83			Golden Eagle	<i>Aquila chrysaetos</i>	सुपर्ण महाचील		
84			Bonelli's Eagle	<i>Aquila fasciata</i>	मोरङ्गी चील		
85			Booted Eagle	<i>Hieraaetus pennatus</i>	काँधचन्द्र चील		
86			Hen Harrier	<i>Circus cyaneus</i>	चल्लाचोर भुइँचील		
87			Pallid Harrier	<i>Circus macrourus</i>	श्वेत भुइँचील		
88			Crested Goshawk	<i>Accipiter trivirgatus</i>	कल्की बसेरा		
89			Shikra	<i>Accipiter badius</i>	शिक्रा		
90			Besra	<i>Accipiter virgatus</i>	बेसरा		
91			Eurasian Sparrowhawk	<i>Accipiter nisus</i>	लबाज		
92			Northern Goshawk	<i>Accipiter gentilis</i>	बलाकांक्ष वनबाज		
93			Black Kite	<i>Milvus migrans</i>	कालो चील		
94			Himalayan Buzzard	<i>Buteo refectus</i>	श्येनबाज		
95			Long-legged Buzzard	<i>Buteo rufinus</i>	लामखुट्टे श्येनबाज		
96			Upland Buzzard	<i>Buteo hemilasius</i>	पहाडी श्येनबाज		
97			<b>TROGONIFORMES</b>	<b>Upupidae</b>	Common Hoopoe	<i>Upupa epops</i>	फाप्रे चरा
98			<b>CORACIIFORMES</b>	<b>Meropidae</b>	Chestnut-headed Bee-eater	<i>Merops leschenaulti</i>	कटुसटाउके मुरलीचरा
99	<b>Alcedinidae</b>	Crested Kingfisher		<i>Megaceryle lugubris</i>	तूलो छिरबिरे माटीकोरे		
100	<b>PICIFORMES</b>	<b>Megalaimidae</b>	Great Barbet	<i>Psilopogon virens</i>	न्याउली		
101			Golden-throated Barbet	<i>Psilopogon franklinii</i>	कुक्लुङ्ग		
102			Blue-throated Barbet	<i>Psilopogon asiaticus</i>	कुथुर्के		
103		<b>Indicatoridae</b>	Yellow-rumped Honeyguide	<i>Indicator xanthonotus</i>	चाकासूचक		
104		<b>Picidae</b>	Eurasian Wryneck	<i>Jynx torquilla</i>	खरलाहाँचे		
105			Speckled Piculet	<i>Picumnus innominatus</i>	थोप्ले ससिया		
106			Bay Woodpecker	<i>Blythipicus pyrrhotis</i>	तामे लाहाँचे		
107			Black-naped Woodpecker	<i>Picus guerini</i>	कालोगर्दने काठफोर		
108			Scaly-bellied Woodpecker	<i>Picus squamatus</i>	तूलोकल्ले काठफोर		
109			Brown-fronted Woodpecker	<i>Leiopicus auriceps</i>	खैरोटाउके काष्ठकूट		
110			Scarlet-breasted Woodpecker	<i>Dryobates cathpharius</i>	रातोछाती काष्ठकूट		
111			Rufous-bellied Woodpecker	<i>Dendrocopos hyperythrus</i>	कैलोछाती काष्ठकूट		
112			Fulvous-breasted Woodpecker	<i>Dendrocopos macei</i>	काष्ठकूट		
113			Darjeeling Woodpecker	<i>Dendrocopos darjellensis</i>	दार्जिलिङ्ग काष्ठकूट		
114	<b>CARIAMIFORMES</b>	<b>Falconidae</b>	Collared Falconet	<i>Microhierax caerulescens</i>	पौरी बाज		
115			Common Kestrel	<i>Falco tinnunculus</i>	बाँडाइ		
116			Amur Falcon	<i>Falco amurensis</i>	अमुर बाज		
117			Eurasian Hobby	<i>Falco subbuteo</i>	जुगे चिरान्तक बाज		
118			Oriental Hobby	<i>Falco severus</i>	चिरान्तक बाज		
119			Saker Falcon	<i>Falco cherrug</i>	तोप बाज		
120			Peregrine Falcon	<i>Falco peregrinus</i>	शाही बाज		
121	<b>PSITTACIFORMES</b>	<b>Psittacidae</b>	Slaty-headed Parakeet	<i>Psittacula himalayana</i>	कर्रा सुगा		

S.N.	Order	Family	Common name	Scientific name	Nepali name
122	PSITTACIFORMES	Oriolidae	Maroon Oriole	<i>Oriolus traillii</i>	घनरक्त सुनचरी
123			Indian Golden Oriole	<i>Oriolus kundoo</i>	गाजले सुनचरी
124		Vireonidae	Black-headed Shrike-babbler	<i>Pteruthius rufiventer</i>	कालोटाउके भद्राईभ्याकुर
125			White-browed Shrike-babbler	<i>Pteruthius aeralatus</i>	लालपंखे भद्राईभ्याकुर
126				Green Shrike-babbler	<i>Pteruthius xanthochlorus</i>
127	Black-eared Shrike-babbler			<i>Pteruthius melanotis</i>	गाजले भद्राईभ्याकुर
128	White-bellied Erpornis			<i>Erpornis zantholeuca</i>	सेतोपेटे जुरेचरा
129	Campephagidae		Short-billed Minivet	<i>Pericrocotus brevirostris</i>	लघुदूँडे रानीचरी
130			Long-tailed Minivet	<i>Pericrocotus ethologus</i>	लामपुच्छे रानीचरी
131			Scarlet Minivet	<i>Pericrocotus flammeus</i>	रानीचरी
132			Indian Cuckooshrike	<i>Coracina macei</i>	लटुशक विरहीचरी
133			Black-winged Cuckooshrike	<i>Lalage melaschistos</i>	कालो विरहीचरी
134	Rhipiduridae		White-browed Fantail	<i>Rhipidura aureola</i>	कुमथोप्ले मारुनीचरी
135			White-throated Fantail	<i>Rhipidura albicollis</i>	नक्कले मारुनीचरी
136	Dicruridae		Black Drongo	<i>Dicrurus macrocercus</i>	कालो चिबे
137			Ashy Drongo	<i>Dicrurus leucophaeus</i>	ध्वाँसे चिबे
138			Bronzed Drongo	<i>Dicrurus aeneus</i>	सानो चिबे
139			Lesser Racquet-tailed Drongo	<i>Dicrurus remifer</i>	भृङ्गराज चिबे
140			Hair-crested Drongo	<i>Dicrurus hottentottus</i>	केशराज चिबे
141	Laniidae		Bay-backed Shrike	<i>Lanius vittatus</i>	चित्रक भद्राई
142			Long-tailed Shrike	<i>Lanius schach</i>	भद्राई
143			Grey-backed Shrike	<i>Lanius tephronotus</i>	हिमाली भद्राई
144	Corvidae		Grey Treepie	<i>Dendrocitta formosae</i>	पहाडी कोकले
145		Red-billed Chough	<i>Pyrrhocorax pyrrhocorax</i>	टुङ्गा	
146		Yellow-billed Chough	<i>Pyrrhocorax graculus</i>	टेमु	
147		Yellow-billed Blue Magpie	<i>Urocissa flavirostris</i>	सुनदूँडे लामपुच्छे	
148		Red-billed Blue Magpie	<i>Urocissa erythroryncha</i>	स्यालपोथरी लामपुच्छे	
149		Plain-crowned Jay	<i>Garrulus bispecularis</i>	कैले वनकाग	
150		Black-headed Jay	<i>Garrulus lanceolatus</i>	कालोटाउके वनकाग	
151		Southern Nutcracker	<i>Nucifraga hemispila</i>	वनसर्पा	
152		Common Raven	<i>Corvus corax</i>	राजा काग	
153		House Crow	<i>Corvus splendens</i>	घर काग	
154	Large-billed Crow	<i>Corvus macrorhynchos</i>	कालो काग		
155	Stenostiridae	Grey-headed Canary-flycatcher	<i>Culicicapa ceylonensis</i>	चञ्चले अर्जुनक	
156	Paridae	Fire-capped Tit	<i>Cephalopyrus flammiceps</i>	रक्तशिर चिचिलकोटे	
157		Yellow-browed Tit	<i>Sylviparus modestus</i>	चँदुवा चिचिलकोटे	
158		Coal Tit	<i>Periparus ater</i>	सानो फुस्रे चिचिलकोटे	
159		Rufous-vented Tit	<i>Periparus rubidiventris</i>	सेतोगर्दने चिचिलकोटे	

S.N.	Order	Family	Common name	Scientific name	Nepali name
160			Grey-crested Tit	<i>Lophophanes dichrous</i>	फुस्रो जुरे चिचिलकोटे
161			Green-backed Tit	<i>Parus monticolus</i>	हरियो चिचिलकोटे
162			Great Tit	<i>Parus major</i>	चिचिलकोटे
163			Black-lored Tit	<i>Machlolophus xanthogenys</i>	पाण्डु चिचिलकोटे
164		<b>Alaudidae</b>	Hume's Lark	<i>Calandrella acutirostris</i>	पहेलोदूँडे भारद्वाज
165			Eastern Short-toed Lark	<i>Calandrella dukhunensis</i>	वर्तिका भारद्वाज
166			Oriental Skylark	<i>Alauda gulgula</i>	ब्रह्मीचटी
167		<b>Cisticolidae</b>	Striated Prinia	<i>Prinia crinigera</i>	सुया घाँसेफिस्टो
168			Black-throated Prinia	<i>Prinia atrogularis</i>	कालीकण्ठे घाँसे फिस्टो
169			Common Tailorbird	<i>Orthotomus sutorius</i>	पातसिउने फिस्टो
170		<b>Acrocephalidae</b>	Thick-billed Warbler	<i>Arundinax aedon</i>	मोटोदूँडे ट्याकट्याके
171		<b>Pnoepygidae</b>	Nepal Cupwing	<i>Pnoepyga immaculata</i>	नेपाल डिकुरेभ्याकुर
172			Pygmy Cupwing	<i>Pnoepyga pusilla</i>	मुरालिँडे डिकुरेभ्याकुर
173			Scaly-breasted Cupwing	<i>Pnoepyga albiventer</i>	कल्ले डिकुरेभ्याकुर
174		<b>Hirundinidae</b>	Asian House Martin	<i>Delichon dasypus</i>	एशियाली भीरगौथली
175			Nepal House Martin	<i>Delichon nipalense</i>	नेपाल भीरगौथली
176			Northern House Martin	<i>Delichon urbicum</i>	भीरगौथली
177			Barn Swallow	<i>Hirundo rustica</i>	घर गौथली
178			Red-rumped Swallow	<i>Cecropis daurica</i>	गेरुकटी गौथली
179			Eurasian Crag Martin	<i>Ptyonoprogne rupestris</i>	नहिकुटी गौथली
180			<b>Pycnonotidae</b>	Mountain Bulbul	<i>Ixos mccllellandii</i>
181		Black Bulbul		<i>Hypsipetes leucocephalus</i>	बाखे जुरेली
182		Striated Bulbul		<i>Pycnonotus striatus</i>	धर्के जुरेली
183		Himalayan Bulbul		<i>Pycnonotus leucogenys</i>	जुल्फे जुरेली
184		Red-vented Bulbul		<i>Pycnonotus cafer</i>	जुरेली
185		<b>Phylloscopidae</b>		Yellow-browed Warbler	<i>Phylloscopus inornatus</i>
186			Hume's Leaf-warbler	<i>Phylloscopus humei</i>	चञ्चले फिस्टो
187			Lemon-rumped Leaf-warbler	<i>Phylloscopus chloronotus</i>	पीतकटी फिस्टो
188			Buff-barred Warbler	<i>Phylloscopus pulcher</i>	सुन्तलेरेखी फिस्टो
189			Ashy-throated Warbler	<i>Phylloscopus maculipennis</i>	फुस्रो कण्ठे फिस्टो
190			Dusky Warbler	<i>Phylloscopus fuscatus</i>	गोधूलि फिस्टो
191			Smoky Warbler	<i>Phylloscopus fulgiventor</i>	ध्वाँसे फिस्टो
192			Tickell's Leaf-warbler	<i>Phylloscopus affinis</i>	पीतोदर फिस्टो
193			Green-crowned Warbler	<i>Phylloscopus burkii</i>	सुनचश्मे फिस्टो
194			Whistler's Warbler	<i>Phylloscopus whistleri</i>	सुसेली फिस्टो
195			Greenish Warbler	<i>Phylloscopus trochiloides</i>	जीवल फिस्टो
196			Large-billed Leaf-warbler	<i>Phylloscopus magnirostris</i>	दूलोदूँडे फिस्टो
197			Blyth's Leaf-warbler	<i>Phylloscopus reguloides</i>	तालुधर्के फिस्टो



S.N.	Order	Family	Common name	Scientific name	Nepali name
198			Western Crowned Leaf-warbler	<i>Phylloscopus occipitalis</i>	दूलो तालुधर्क फिस्टो
199			Grey-hooded Warbler	<i>Phylloscopus xanthoschistos</i>	तुमुलकारी फिस्टो
200			Grey-bellied Tesia	<i>Tesia cyaniventer</i>	फुस्रोपेटे टिसिया
201			Chestnut-headed Tesia	<i>Cettia castaneocoronata</i>	रातोटाउके टिसिया
202			Chestnut-crowned Bush-warbler	<i>Cettia major</i>	दूलो रातोटाउके भाडीफिस्टो
203			Grey-sided Bush-warbler	<i>Cettia brunnifrons</i>	रातोटाउके भाडीफिस्टो
204			Black-faced Warbler	<i>Abroscopus schisticeps</i>	गाजले फिस्टो
205			Brownish-flanked Bush-warbler	<i>Horornis fortipes</i>	खैरोकोखे भाडीफिस्टो
206			Hume's Bush-warbler	<i>Horornis brunnescens</i>	पीतेदर भाडीफिस्टो
207			Aberrant Bush-warbler	<i>Horornis flavolivaceus</i>	पीतहरित भाडीफिस्टो
208		<b>Aegithalidae</b>	Red-headed Tit	<i>Aegithalos iredalei</i>	कालीकण्ठे राजचिचिलकोटे
209			White-throated Tit	<i>Aegithalos niveogularis</i>	सेतो कण्ठे राजचिचिलकोटे
210			Rufous-fronted Tit	<i>Aegithalos iouschistos</i>	कैलोपेटे राजचिचिलकोटे
211		<b>Sylviidae</b>	Fire-tailed Myzornis	<i>Myzornis pyrrhoura</i>	हरित हिमसुधा
212			White-browed Fulvetta	<i>Fulvetta vinipectus</i>	पीतनयन फूलबुडा
213			Great Parrotbill	<i>Conostoma aemodium</i>	चाँदे बाँदरचरी
214			Fulvous Parrotbill	<i>Suthora fulvifrons</i>	निगाले बाँदरीचरी
215			Black-throated Parrotbill	<i>Suthora nipalensis</i>	नेपाल बाँदरचरी
216		<b>Zosteropidae</b>	Stripe-throated Yuhina	<i>Yuhina gularis</i>	थुपलकल्की जुरेचरा
217			Whiskered Yuhina	<i>Yuhina flavicollis</i>	जुगे जुरेचरा
218			Rufous-vented Yuhina	<i>Yuhina occipitalis</i>	खैरो जुरेचरा
219			Oriental White-eye	<i>Zosterops palpebrosus</i>	काँकीर
220		<b>Timaliidae</b>	Slender-billed Scimitar-babbler	<i>Pomatorhinus superciliaris</i>	लामोढुँडे पाल्कोटे
221			Streak-breasted Scimitar-babbler	<i>Pomatorhinus ruficollis</i>	छातीधर्स पाल्कोटे
222			Rusty-cheeked Scimitar-babbler	<i>Erythrognys erythrognys</i>	पाल्कोटे
223			Black-chinned Babbler	<i>Cyanoderma pyrrhops</i>	कालोचिउँडे वनभ्याकुर
224		<b>Pellorneidae</b>	Rufous-winged Fulvetta	<i>Schoeniparus castaneiceps</i>	कटुसटाउके फूलबुडा
225		<b>Leiotrichidae</b>	Nepal Fulvetta	<i>Alcippe nipalensis</i>	नेपाल फूलबुडा
226			Spiny Babbler	<i>Acanthoptila nipalensis</i>	काँडे भ्याकुर
227			Striated Laughingthrush	<i>Grammatoptila striata</i>	कल्की तोरीगाँडा
228			Spotted Laughingthrush	<i>Garrulax ocellatus</i>	मुँदाले तोरीगाँडा
229			Rufous-chinned Laughingthrush	<i>Garrulax rufogularis</i>	कैलोकण्ठे तोरीगाँडा
230			White-throated Laughingthrush	<i>Garrulax albogularis</i>	सोइरने तोरीगाँडा

S.N.	Order	Family	Common name	Scientific name	Nepali name
231			Scaly Laughingthrush	<i>Trochalopteron subunicolor</i>	कल्ले तोरीगाँडा
232			Streaked Laughingthrush	<i>Trochalopteron lineatum</i>	छिर्के तोरीगाँडा
233			Variegated Laughingthrush	<i>Trochalopteron variegatum</i>	टिकीयुरी तोरीगाँडा
234			Black-faced Laughingthrush	<i>Trochalopteron affine</i>	कानटाटे तोरीगाँडा
235			Chestnut-crowned Laughingthrush	<i>Trochalopteron erythrocephalum</i>	कटुसटाउके तोरीगाँडा
236			Rufous Sibia	<i>Heterophasia capistrata</i>	सिबिया
237			Red-billed Leiothrix	<i>Leiothrix lutea</i>	रोचिष्णु मिसिया
238			Hoary-throated Barwing	<i>Sibia nipalensis</i>	वनचाहर
239			Blue-winged Minla	<i>Siva cyanouroptera</i>	नीलपंख मिन्ला
240			Bar-throated Minla	<i>Chrysominla strigula</i>	शिव मिन्ला
241			Rusty-flanked Treecreeper	<i>Certhia nipalensis</i>	कैलोकोखे छेपारेचरी
242		<b>Certhiidae</b>	Sikkim Treecreeper	<i>Certhia discolor</i>	खैरो छेपारेचरी
243			Hodgson's Treecreeper	<i>Certhia hodgsoni</i>	सेतोपेटे छेपारेचरी
244			Chestnut-bellied Nuthatch	<i>Sitta cinnamoventris</i>	कटुसे मट्टा
245		<b>Sittidae</b>	White-tailed Nuthatch	<i>Sitta himalayensis</i>	पहाडी मट्टा
246			Wallcreeper	<i>Tichodroma muraria</i>	मुरारी पुतलीचरा
247		<b>Troglodytidae</b>	Northern Wren	<i>Troglodytes troglodytes</i>	चित्री
248			White-throated Dipper	<i>Cinclus cinclus</i>	सेतोपेटे वञ्जूल
249		<b>Cinclidae</b>	Brown Dipper	<i>Cinclus pallasii</i>	खैरो वञ्जूल
250			Brahminy Starling	<i>Sturnia pagodarum</i>	जुरे सारौ
251		<b>Sturnidae</b>	Chestnut-tailed Starling	<i>Sturnia malabarica</i>	रक्तनयनी सारौ
252			Common Myna	<i>Acridotheres tristis</i>	डाङ्ग्रे रूपी
253			Spot-winged Starling	<i>Saroglossa spilopterus</i>	कटुसकण्ठे सारौ
254			Grandala	<i>Grandala coelicolor</i>	हिमाली ग्राण्डला
255			Long-tailed Thrush	<i>Zoothera dixonii</i>	लामपुच्छे चाँचर
256			Alpine Thrush	<i>Zoothera mollissima</i>	सादाढाडे चाँचर
257			Long-billed Thrush	<i>Zoothera monticola</i>	लामोदूँडे चाँचर
258			Scaly Thrush	<i>Zoothera dauma</i>	गोब्रे चाँचर
259			Pied Thrush	<i>Geokichla wardii</i>	कस्तूरा चाँचर
260			Orange-headed Thrush	<i>Geokichla citrina</i>	सुन्तले चाँचर
261		<b>Turdidae</b>	Grey-winged Blackbird	<i>Turdus boulboul</i>	मदना चाँचर
262			Tickell's Thrush	<i>Turdus unicolor</i>	फुस्रे चाँचर
263			Tibetan Blackbird	<i>Turdus maximus</i>	कालो चाँचर
264			White-collared Blackbird	<i>Turdus albocinctus</i>	कण्ठे चाँचर
265			Chestnut Thrush	<i>Turdus rubrocanus</i>	कैले चाँचर
266			Black-throated Thrush	<i>Turdus atrogularis</i>	कालोकण्ठे चाँचर
267			Rufous-throated Thrush	<i>Turdus ruficollis</i>	कैलोकण्ठे चाँचर
268			Eyebrowed Thrush	<i>Turdus obscurus</i>	फुस्रोटाउके चाँचर
269			White-backed Thrush	<i>Turdus kessleri</i>	कालोटाउके चाँचर
270		<b>Muscicapidae</b>	Oriental Magpie-robin	<i>Copsychus saularis</i>	धोबिनी चरा
271			Dark-sided Flycatcher	<i>Muscicapa sibirica</i>	ध्वाँसे अर्जुनक
272			Asian Brown Flycatcher	<i>Muscicapa dauurica</i>	धूसर अर्जुनक

S.N.	Order	Family	Common name	Scientific name	Nepali name
273			Ferruginous Flycatcher	<i>Muscicapa ferruginea</i>	कैलो अर्जुनक
274			Rufous-bellied Niltava	<i>Niltava sundara</i>	सुन्दर नीलतभा
275			Small Niltava	<i>Niltava macgrigoriae</i>	सानो नीलतभा
276			Large Niltava	<i>Niltava grandis</i>	ठूलो नीलतभा
277			Verditer Flycatcher	<i>Eumyias thalassinus</i>	नीलतुथो अर्जुनक
278			Blue-throated Blue-flycatcher	<i>Cyornis rubeculoides</i>	नीलकण्ठे अर्जुनक
279			Gould's Shortwing	<i>Heteroxenicus stellatus</i>	थोप्ले लघुपंख
280			Himalayan Shortwing	<i>Brachypteryx cruralis</i>	नीलो लघुपंख
281			Indian Blue Robin	<i>Larvivora brunnea</i>	नीलो रबिन
282			White-bellied Redstart	<i>Hodgsonius phaenicuroides</i>	सेतोपेटे खञ्जरी
283			Himalayan Rubythroat	<i>Calliope pectoralis</i>	हिमाली रातो कण्ठ
284			White-tailed Blue Robin	<i>Myiomela leucura</i>	सेतोपुच्छे रबिन
285			Rufous-breasted Bush-robin	<i>Tarsiger hyperythrus</i>	कैलेछाती रबिन
286			Himalayan Bush-robin	<i>Tarsiger rufilatus</i>	सुन्तलाकोखे रबिन
287			Golden Bush-robin	<i>Tarsiger chrysaesus</i>	सुनौलो रबिन
288			Little Forktail	<i>Enicurus scouleri</i>	गंगा खोलेधोबिनी
289			Spotted Forktail	<i>Enicurus maculatus</i>	थोप्ले खोलेधोबिनी
290			Blue Whistling-thrush	<i>Myophonus caeruleus</i>	कल्बौडे
291			Slaty-blue Flycatcher	<i>Ficedula tricolor</i>	टिकटिके अर्जुनक
292			Snowy-browed Flycatcher	<i>Ficedula hyperythra</i>	सेतोआँखीभौ अर्जुनक
293			Pygmy Blue-flycatcher	<i>Ficedula hodgsoni</i>	लघु अर्जुनक
294			Rufous-gorgeted Flycatcher	<i>Ficedula strophciata</i>	सेतोटिके अर्जुनक
295			Ultramarine Flycatcher	<i>Ficedula superciliaris</i>	नीलश्वेत अर्जुनक
296			Little Pied Flycatcher	<i>Ficedula westermanni</i>	श्यामश्वेत अर्जुनक
297			Rusty-tailed Flycatcher	<i>Ficedula ruficauda</i>	कैलोपुच्छे अर्जुनक
298			Red-throated Flycatcher	<i>Ficedula albicilla</i>	लालकण्ठे अर्जुनक
299			Blue-fronted Redstart	<i>Phoenicurus frontalis</i>	नीलटाउके खञ्जरी
300			Blue-capped Redstart	<i>Phoenicurus coeruleocephala</i>	धोबिनी खञ्जरी
301			White-throated Redstart	<i>Phoenicurus schisticeps</i>	सेतो कण्ठे खञ्जरी
302			White-capped Water-redstart	<i>Phoenicurus leucocephalus</i>	सेतोटाउके जलखञ्जरी
303			Plumbeous Water-redstart	<i>Phoenicurus fuliginosus</i>	नीलाम्बर जलखञ्जरी
304			Black Redstart	<i>Phoenicurus ochruros</i>	ध्याप्ची खञ्जरी
305			White-winged Redstart	<i>Phoenicurus erythrogastrus</i>	सेतोपंखे खञ्जरी
306			Hodgson's Redstart	<i>Phoenicurus hodgsoni</i>	तनकम्प खञ्जरी
307			Blue-capped Rock-thrush	<i>Monticola cinclorhyncha</i>	सानो हजारा चाँचर
308			Chestnut-bellied Rock-thrush	<i>Monticola rufiventris</i>	हजारा चाँचर
309			Blue Rock-thrush	<i>Monticola solitarius</i>	उमा चाँचर
310		Regulidae	Grey Bushchat	<i>Saxicola ferreus</i>	हिमाली भ्र्याप्सी
311			Pied Bushchat	<i>Saxicola caprata</i>	काले भ्र्याप्सी
312			Common Stonechat	<i>Saxicola torquatus</i>	भेकभेक भ्र्याप्सी

S.N.	Order	Family	Common name	Scientific name	Nepali name
313			Pied Wheatear	<i>Oenanthe pleschanka</i>	श्यामश्वेत भुइँरबिन
314			Desert Wheatear	<i>Oenanthe deserti</i>	कालोकण्ठे भुइँरबिन
315			Goldcrest	<i>Regulus regulus</i>	स्वर्णचूल फिस्टो
316		<b>Bombycillidae</b>	Bohemian Waxwing	<i>Bombycilla garrulus</i>	हिमाली मूकचरी
317		<b>Chloropseidae</b>	Orange-bellied Leafbird	<i>Chloropsis hardwickii</i>	स्वर्णोदर हरितचरी
318		<b>Dicaeidae</b>	Yellow-bellied Flowerpecker	<i>Dicaeum melanozanthum</i>	पीतोदर पुष्पकोकिल
319			Thick-billed Flowerpecker	<i>Dicaeum agile</i>	मोटोदूँडे पुष्पकोकिल
320			Fire-breasted Flowerpecker	<i>Dicaeum ignipectus</i>	अग्निवक्ष पुष्पकोकिल
321		<b>Nectariniidae</b>	Purple Sunbird	<i>Cinnyris asiaticus</i>	कालोबुङ्गेचरा
322			Fire-tailed Sunbird	<i>Aethopyga ignicauda</i>	लामपुच्छे बुङ्गेचरा
323			Black-throated Sunbird	<i>Aethopyga saturata</i>	कालीकण्ठ बुङ्गेचरा
324			Green-tailed Sunbird	<i>Aethopyga nipalensis</i>	नेपाल बुङ्गेचरा
325			Gould's Sunbird	<i>Aethopyga gouldiae</i>	कान्ति बुङ्गेचरा
326			Crimson Sunbird	<i>Aethopyga siparaja</i>	सिपराजा बुङ्गेचरा
327		<b>Prunellidae</b>	Altai Accentor	<i>Prunella himalayana</i>	अल्ताई लेकचरी
328			Alpine Accentor	<i>Prunella collaris</i>	हिमाली लेकचरी
329			Maroon-backed Accentor	<i>Prunella immaculata</i>	पाण्डुनयनी लेकचरी
330			Robin Accentor	<i>Prunella rubeculoides</i>	रबिन लेकचरी
331			Rufous-breasted Accentor	<i>Prunella strophiata</i>	मुसे लेकचरी
332			Brown Accentor	<i>Prunella fulvescens</i>	गाजले लेकचरी
333		<b>Estrildidae</b>	White-rumped Munia	<i>Lonchura striata</i>	सेतोढाडे मुनियाँ
334		<b>Passeridae</b>	House Sparrow	<i>Passer domesticus</i>	घर भँगैरा
335			Eurasian Tree Sparrow	<i>Passer montanus</i>	रुख भँगैरा
336			Black-winged Snowfinch	<i>Montifringilla adamsi</i>	चाँदीपखे हिउँचरी
337		<b>Motacillidae</b>	White-rumped Snowfinch	<i>Onychostruthus taczanowskii</i>	सेतोढाडे हिउँचरी
338			Olive-backed Pipit	<i>Anthus hodgsoni</i>	रुख चुइयाँ
339			Red-throated Pipit	<i>Anthus cervinus</i>	लालकण्ठे चुइयाँ
340			Rosy Pipit	<i>Anthus roseatus</i>	गुलाफीकण्ठे चुइयाँ
341			Water Pipit	<i>Anthus spinoletta</i>	जल चुइयाँ
342			Upland Pipit	<i>Anthus sylvanus</i>	पहाडी चुइयाँ
343			Blyth's Pipit	<i>Anthus godlewskii</i>	छोटोदूँडे चुइयाँ
344			Western Yellow Wagtail	<i>Motacilla flava</i>	पहेलो टिकटिके
345			Grey Wagtail	<i>Motacilla cinerea</i>	फुस्रो टिकटिके
346			White-browed Wagtail	<i>Motacilla maderaspatensis</i>	खोले टिकटिके
347			White Wagtail	<i>Motacilla alba</i>	फुस्रो टिकटिके
348		<b>Fringillidae</b>	Common Chaffinch	<i>Fringilla coelebs</i>	चित्रकचरी
349			Brambling	<i>Fringilla montifringilla</i>	कालोटाउके चित्रकचरी
350			Collared Grosbeak	<i>Mycerobas affinis</i>	सुन्तलेगदैन महाँदूँड
351			Spot-winged Grosbeak	<i>Mycerobas melanozanthos</i>	पंखथोप्ले महाँदूँड
352			White-winged Grosbeak	<i>Mycerobas carnipes</i>	धूपी महाँदूँड
353			Scarlet Finch	<i>Carpodacus sipahi</i>	सिपाही तितु

S.N.	Order	Family	Common name	Scientific name	Nepali name
354			Beautiful Rosefinch	<i>Carpodacus pulcherrimus</i>	फिबी तितु
355			Dark-rumped Rosefinch	<i>Carpodacus edwardsii</i>	कुमधर्क तितु
356			Pink-browed Rosefinch	<i>Carpodacus rodochroa</i>	रातो फिबी तितु
357			Spot-winged Rosefinch	<i>Carpodacus rodopeplus</i>	पंखथोप्ले तितु
358			Vinaceous Rosefinch	<i>Carpodacus vinaceus</i>	लालवदन तितु
359			Great Rosefinch	<i>Carpodacus rubicilla</i>	राजतितु
360			Red-fronted Rosefinch	<i>Carpodacus puniceus</i>	रक्तशीर्ष राजतितु
361			Crimson-browed Finch	<i>Carpodacus subhimachalus</i>	सिम्रिक राजतितु
362			Himalayan White-browed Rosefinch	<i>Carpodacus thura</i>	पंखथोप्ले दूलोतितु
363			Brown Bullfinch	<i>Pyrrhula nipalensis</i>	खैरो टिउँटिउँ
364			Red-headed Bullfinch	<i>Pyrrhula erythrocephala</i>	रातोटाउके टिउँटिउँ
365			Blanford's Rosefinch	<i>Agraphospiza rubescens</i>	सानो सिम्रिक तितु
366			Gold-naped Finch	<i>Pyrrhoptes epauletta</i>	सुन्तलेटाउके कालो तितु
367			Dark-breasted Rosefinch	<i>Procarduelis nipalensis</i>	नेपाल तितु
368			Plain Mountain-finch	<i>Leucosticte nemoricola</i>	तितुभँगैरा
369			Brandt's Mountain-finch	<i>Leucosticte brandti</i>	ध्वाँसे टाउके तितुभँगैरा
370			Yellow-breasted Greenfinch	<i>Chloris spinoides</i>	गाजले पीतचरी
371			Twite	<i>Linaria flavirostris</i>	सानेदूँडे लिनेट
372			Red Crossbill	<i>Loxia curvirostra</i>	कैचीदूँडे
373			Eastern Goldfinch	<i>Carduelis caniceps</i>	रक्तमुहार पीतचरी
374			Red-fronted Serin	<i>Serinus pusillus</i>	लालमाथा सिरिन
375			Tibetan Siskin	<i>Spinus thibetanus</i>	भोट सिस्कीन
376		<b>Emberizidae</b>	Crested Bunting	<i>Emberiza lathami</i>	जुरे बगेडी
377			Chestnut-eared Bunting	<i>Emberiza fucata</i>	कानकैले बगेडी
378			Rock Bunting	<i>Emberiza cia</i>	शिला बगेडी
379			Yellow-breasted Bunting	<i>Emberiza aureola</i>	बगाले बगेडी
380			Little Bunting	<i>Emberiza pusilla</i>	लघु बगेडी

## Annex IV: Checklist of Reptiles and Amphibians in LNP

SN	Order/Family/LocalNames	Scientific Names	GoN	CITES	IUCN	NRDB	Region	Sites
	Order: Anura							
	Family - Bufonidae							
1	Himalayan Toad	Bufo himalayanus			LC v3.1		MH	3
	Family - Pelobatidae							
2	Khaptad pelobatid toad	Scutiger nepalensis			VU v3.1	S(es)	MH	4
	Order: Sauria							
	Family - Agamidae							
3	Three-keeled forest agama	Orioliaris tricarinatus					MH CP	2
	Family-Viperidae							
4	Stejneger's Pit Viper	Trimeresurus stejnegeri					TSCP	1

Source: BPP (1995 No.14)

## Annex V: Detail activities and budget of Management Plan

SN	Activities	Unit	No.	Rate	Year					Total Amount
					1	2	3	4	5	
<b>1</b>	<b>Park Protection</b>									
1.1	Construction of Chief Conservation Officer Quarter at HQ	No.	1	750000	750000					750000
1.2	Construction of Assistant Conservation Officers Quarter at HQ	No.	1	1250000		1312500				1312500
1.3	Construction/Renovation of Quarter for Rangers, Administrative staffs at HQ	No.	1	500000			550000			550000
1.4	Construction/Renovation of Quarter for Game Scouts at HQs	No.	1	750000				862500		862500
1.5	Construction of 5 Posts (Briddim, Kynajin, Bhotang, Lengsi, Talukeshari)	No.	5	500000	1500000		525000			2575000
1.6	Construction of 5 buildings for security unit (Mailung, Lengshi, Bhotang, Cholangpati, Tempathan)	No.	5	500000	1000000		1050000			2600000
1.7	Maintenance and repair buildings of head office, sector office, Range post, post and buildings of security offices.	No.	15	25000	75000		78750		86250	412500
1.8	Maintenance, repair and improvement of kitchen and toilets	No.	15	7500	22500		236250		258750	1237500
1.9	Electrification at sectors and post through national grid or solar PV	No.	10	25000	50000		52500		57500	275000
1.10	Construction of reservoir and drinking water facility in posts	Place	3	50000	50000		52500			157500
1.11	Provide clean and safe drinking water facility in 10 posts	No.	10	20000	40000		42000		46000	220000
1.12	Construct, maintenance and repair of 15 wooden bridges	No.	15	50000	150000		157500		172500	825000
1.13	Installation, repair and maintenance of CCTV cameras in Dhunche, Timure, Kalikasthan, Salle, Syaphubesi;	Place	15	7500	22500		236250		258750	1237500
1.14	Install BTS tower coordinating and with the support of telecom companies	No.	3							



SN	Activities	Unit	No.	Rate	Year					Total Amount
					1	2	3	4	5	
1.15	Procure 3 metal detectors to identify iron set leg traps probably used by poachers to trap wildlife (especially for musk deer and bear);	No.	3	350000	350000		385000		420000	1155000
1.16	Orient army staff for anti-poaching, create a flying squad including army staff at Park Headquarter	No.	5	125000	125000	131250	137500	143750	150000	687500
1.17	Support to informers in purchasing information of mendacious persons operating inside and periphery of the Park and BZ	No.	5	2520000	2520000	2646000	2772000	2898000	3024000	13860000
1.18	Provide support to Community Based Anti-poaching unit	Times	5	400000	400000	420000	440000	460000	480000	2200000
1.19	Delineate traditional use zone with the support of Park	Times	1	750000	750000					750000
1.20	Undertake study to discover anti-poaching trail and camp sites through regular visit in camping operation	Times	5	400000	400000	420000	440000	460000	480000	2200000
1.21	Undertake sweeping and camping operation	No.	15	350000	1050000	1102500	1155000	1207500	1260000	5775000
1.22	Use of smart technology in park patrolling and protection.	Times	1	1000000	1050000					1050000
1.23	Procure field gears for patrolling in the high altitude	No.	96	15000	288000	302400	316800	331200	345600	1584000
1.24	Organize coordination meetings with stakeholders	Times	10	50000	100000	105000	110000	115000	120000	550000
1.25	Participate in trans boundary meeting	Times	5	50000	50000	52500	55000	57500	60000	275000
1.26	Conduct meetings and interaction programs for youths and school students regarding importance of Snow leopard conservation,	Times	5	250000	250000	262500	275000	287500	300000	1375000
1.27	Procure binoculars	No.	10	30000	60000	63000	66000	69000	72000	330000
1.28	Procure digital camera	No.	10	50000	100000	105000	110000	115000	120000	550000
1.29	Procure GPS	No.	10	30000	60000	63000	66000	69000	72000	330000
1.30	Procure 5 motorbikes	No.	5	250000	250000	262500	275000	287500	300000	1375000

SN	Activities	Unit	No.	Rate	Year					Total Amount	
					1	2	3	4	5		
1.31	Procure 2 four wheel drive vehicle	No.	2	500000			5500000			6000000	11500000
	<b>Sub Total</b>				<b>43353000</b>	<b>40165650</b>	<b>33113300</b>	<b>19265950</b>		<b>17523600</b>	<b>153421500</b>
<b>2</b>	<b>Habitat management</b>										
2.1	Undertake spatial mapping of rangelands in both the Park and BZ;	Times	2	500000				600000			1100000
2.2	Carry out spatial mapping of wetlands in both the Park and BZ;	Times	2	500000		550000				600000	1150000
2.3	Conduct habitat mapping of important (critical) wildlife habitat and areas of high conservation significance	Times	1	500000	500000						500000
2.4	Conduct long-term research on invasive species and rangeland dynamics,	Times	1	400000	400000						400000
2.5	Assess water quality of wetlands in regular intervals;	Years	5	125000	125000		143750	150000		150000	706250
2.6	Clean wetlands and water hole on regular basis	Years	5	300000	300000		345000	360000		360000	1695000
2.7	Support researchers on studies to control invasive alien species	Times	2	450000		472500		517500			990000
2.8	Undertake interventions to control alien invasive species		5	400000	400000		2300000	2400000		480000	7780000
2.9	Carry out control burning activities in fire prone areas before pilgrimage season, along the road and trail	Times	5	600000	600000		660000	690000		720000	3300000
2.10	Reclaim degraded range land to increase range land productivity	Times	5	500000	500000		550000	575000		600000	2750000
2.11	Provide support to strengthen Rangeland Management Committee (RMC)	Years	5	250000	250000		275000	287500		300000	1375000
2.12	Prepare land use plans for critical habitats of Red panda outside PA's and manage them on the basis of land use plans	Times	1	500000	525000						525000
2.13	Construct self-guided Red panda habitat eco-trail outside the core zone	Times	1	750000	750000						750000

SN	Activities	Unit	No.	Rate	Year					Total Amount
					1	2	3	4	5	
2.14	Construct physical barriers to prevent intrusion of cattle from outside Red panda core area	Times	1	100000			110000			110000
2.15	Provide support to improve range land infrastructures like chauri trail, bridge, water hole etc at Chedang, Dhokachet, Dangdung Kharka to reduce grazing pressure in Polangpati area	Times	5	500000	500000	525000	550000	575000	600000	2750000
2.16	Provide support to extend satellite red panda conservation zone in Panchpokhari and Magjigoth	Times	1	300000	300000					300000
2.17	Construct infrastructures to protect the confluence of Kerung and Lende khola	Times	1	400000				460000		460000
2.18	Control landslide and support to soil conservation measures	Times	5	1000000	1000000	1050000	1100000	1150000	1200000	5500000
2.19	Connect various Red panda habitat through biological corridor	Times	2	300000		315000			360000	675000
2.20	Undertake habitat suitability study for Snow leopard at Kyanjin and Ghodtabela	Times	1	400000			440000			440000
2.21	Carry out study to identify priority habitat, critical corridors and climate refugia for snow leopards in the face of climate change	Times	1	500000				575000		575000
2.22	Assess possibility of conservation zone at Panchpokhari and Dudhkunda as a Snow leopard habitat,	Times	1	300000			330000			330000
2.23	Undertake study of status of Chojiang Valley as it is important for trans boundary conservation of Snow leopard,	Times	1	500000				575000		575000
2.24	Carry out mapping of climate variability and vulnerability of snow leopard habitats in order to manage its habitat by addressing the potential impacts of climate change;	Times	1	500000	500000					500000

SN	Activities	Unit	No.	Rate	Year					Total Amount
					1	2	3	4	5	
2.25	Prepare rangeland development plan for Upper Langtang Valley to reduce the grazing pressure in core areas like Larix conservation area and Kanjin musk deer conservation area	Times	1	300000			330000			330000
2.26	Carry out study to identify key habitat for Musk deer followed by protection and management of its habitat	Times	1	400000		420000				420000
2.27	Manage key areas for regular supply of forage for Musk deer	Years	5	250000	250000	262500	275000	287500	300000	1375000
2.28	Undertake study to identify critical pangolin habitat and map the priority sites	Times	1	500000			550000			550000
2.29	Undertake study regarding development and other construction works in the prime/designated pangolin habitats to implement mitigation measures	Times	1	350000				402500		402500
2.30	Identify indicator species to assess habitat condition,	Times	1	500000	500000					500000
2.31	Repair and maintain micro-hydroelectricity project of Kyanjin to reduce pressure of fuel wood	Years	5	500000	500000	525000	550000	575000	600000	2750000
2.32	Maintenance of biological corridor connecting to other PAs	Years	5	250000	1250000	1312500	1375000	1437500	1500000	6875000
2.33	Distribute grass seed to create grassland in private and public land	No.	10000	25	50000	52500	55000	57500	60000	275000
2.34	Promote fodder tree plantation in public and private land	No.	10000	25	50000	52500	55000	57500	60000	275000
2.35	Support to operate nursery	Years	5	150000	150000	157500	165000	172500	180000	825000
	<b>Sub Total</b>				<b>9375000</b>	<b>10305000</b>	<b>10158750</b>	<b>11905000</b>	<b>8070000</b>	<b>49813750</b>

SN	Activities	Unit	No.	Rate	Year					Total Amount
					1	2	3	4	5	
<b>3</b>	<b>Species Conservation</b>									
3.1	Update Flora and Fauna of LNP	Times	1	300000						360000
3.2	Undertake study on status of snow leopard, Red panda and Musk deer	Times	2	500000		525000				1125000
3.3	Update scientific information on Red panda ecology	Times	1	400000		420000				420000
3.4	Study ecological impact of tourism with special reference to Red panda conservation;	Times	1	300000		315000				315000
3.5	Random fecal sample of red panda in Ghodtabela/ Maginigoth and Polangpati and test it in lab	Times	3	75000	75000		82500		90000	247500
3.6	Carry out feasibility study about population estimation, grazing and other anthropogenic impact assessment in Panchpokhari and Maginigoth area	Times	1	500000			550000			550000
3.7	Carry out long-term study on ecology and behavior of snow leopards and their prey in LNP through the use of cutting-edge technologies;	Times	1	600000		600000				600000
3.8	Conduct snow leopard monitoring on regular basis using standardized Snow Leopard Information Management System (SLIMS) technique to update the status and distribution of snow leopards and their prey;	Times	5	35000	35000	36750	38500	40250	42000	192500
3.9	Piloting of camera trap for snow leopard	Times	1	1500000	300000	315000	330000	345000	360000	1650000
3.10	Provide support to manage regular supply of forage to musk deer;	Times	5	300000	300000	315000	330000	345000	360000	1650000
3.11	Control feral dogs to protect Musk deer from being killed or injured	Year	5	150000	150000	157500	165000	172500	180000	825000
3.12	Assess local knowledge, traditions, attitude and perceptions on pangolin conservation.	Times	1	300000	300000					300000
3.13	Provide basic postmortem and sample collection instruments in Shermathan, Ghodtabela and Dhunche	Times	2	275000	275000			316250		591250

SN	Activities	Unit	No.	Rate	Year					Total Amount
					1	2	3	4	5	
3.14	Undertake postmortem of all dead wild animals with the support of veterinary officer of LSO and maintain records	Years	5	350000	350000	367500	385000	402500	420000	1925000
3.15	Collect random fecal materials of all ranges of herbivores including red panda and test it in lab	Times	5	75000	75000	78750	82500	86250	90000	412500
3.16	Vaccinate domestic animal in collaboration with LSO to reduce communicable diseases	No.	2500	500	250000	262500	275000	287500	300000	1375000
3.17	Produce information, education and communication materials regarding Red panda, Snow leopard, Musk deer and Pangolin conservation,	No.	1000	1000	200000	210000	220000	230000	240000	1100000
	<b>Sub Total</b>				<b>2310000</b>	<b>3603000</b>	<b>2458500</b>	<b>2225250</b>	<b>3042000</b>	<b>13638750</b>
4	<b>Fire control</b>									
4.1	Prepare and implement fire control and management plan	No.	1	500000				575000		575000
4.2	Conduct study to identify fire prone areas by using satellite imagery analysis or web-based fire mapper;	Times	1	500000			550000			550000
4.3	Clear fire line or undertake control burning in the fire lines before the onset of fire season,	Ha.	100	20000	400000	420000	440000	460000	480000	2200000
4.4	Early burning of grasslands on the basis of burning regime and creation of firebreaks annually;	Ha.	100	10000	200000	210000	220000	230000	240000	1100000
1.3	Provide firefighting equipment to Park post and BCFs;	Times	2	50000		50000	50000			100000
4.5	Establish rapid action squad for firefighting in park headquarter, sector office and other fire prone areas including local people, park staff and security personnel	Times	1	250000	250000					250000

SN	Activities	Unit	No.	Rate	Year					Total Amount
					1	2	3	4	5	
4.7	Carry out fire prevention education and awareness activities through interaction	Times	5	100000	100000	105000	110000	115000	120000	550000
4.8	Prepare fire occurrence reporting and statistical databases	Times	5	50000	50000	52500	55000	57500	60000	275000
4.9	Mobilize rapid action squad for firefighting	No.	2	1000000				1000000	1000000	2000000
	<b>Sub Total</b>				<b>1000000</b>	<b>837500</b>	<b>1425000</b>	<b>2437500</b>	<b>1900000</b>	<b>7600000</b>
<b>5</b>	<b>Wildlife health management</b>									
5.1	Coordinate Livestock Service Office and conservation partner to provide vaccine to livestock against potential diseases that can be transferred to wildlife	Times	5	275000	275000	288750	302500	316250	330000	1512500
5.2	Support to establish a community based veterinary center with materials required in medical emergencies,	No.	1	500000				575000		575000
5.3	Collect random fecal materials of all ranges of herbivores including Red panda and test it in lab	Years	5	30000	30000	31500	33000	34500	36000	165000
5.4	Report and document mortality of wild animals immediately after it comes to notice of any staff as part of disease surveillance strategy,	No.	5	150000	150000	157500	165000	172500	180000	825000
5.5	Provide basic postmortem and sample collection instruments in Shermathan, Ghoatabeta and Dhunche,	Times	1	300000			330000			330000
5.6	Coordinate with livestock office to undertake post-mortem of deceased endangered wild animals.	Times	5	50000	50000	52500	55000	57500	60000	275000
	<b>Sub Total</b>				<b>505000</b>	<b>530250</b>	<b>885500</b>	<b>1155750</b>	<b>606000</b>	<b>3682500</b>



SN	Activities	Unit	No.	Rate	Year					Total Amount
					1	2	3	4	5	
<b>6</b>	<b>Encroachment control</b>									
6.1	Undertake spatial mapping of encroached areas and potential areas where it can expand	Times	5	100000	100000	105000	110000	115000	120000	550000
6.2	Update encroachment records in both Park and BZ;	Times	5	325000	325000	341250	357500	373750	390000	1787500
6.3	Demarcate boundary of Park and settlement area to discourage encroachment;	Times	5	500000	500000	525000	550000	575000	600000	2750000
6.4	Carry out fencing, plantation and restoration of evacuated and vulnerable areas	Times	5	300000	300000	315000	330000	345000	360000	1650000
6.5	Issue notice to evacuate the encroached area on a regular basis	Times	5	125000	125000	131250	137500	143750	150000	687500
6.6	Organize coordination meeting with DAO to resolve the encroachment problem,	Times	5	75000	75000	78750	82500	86250	90000	412500
6.7	Form committee to address the issues of illegal settlers as unregistered land and encroachers,	No.	1	50000	50000					50000
	<b>Sub Total</b>			<b>1475000</b>	<b>1496250</b>	<b>1567500</b>	<b>1638750</b>	<b>1710000</b>	<b>7887500</b>	
7	<b>Study and Research</b>									
	<b>Habitat management</b>									
7.1	Study of effect of invasive species to wildlife habitat	Times	1	300000				345000		345000
7.2	Study of vegetation dynamics and its impact on wildlife habitat;	Times	1	500000	500000					500000
	Study land cover change using geo information and earth observation science,	Times	2	500000		525000		575000		1100000
	<b>Species Conservation</b>									0
7.3	Carry out study of population status of rare and endangered species Red panda, Snow leopard, Musk deer, Clouded leopard, Leopard cat and Himalayan black bear	Times	1	500000				575000		575000

SN	Activities	Unit	No.	Rate	Year					Total Amount
					1	2	3	4	5	
7.4	Conduct feasibility study to translocate blue sheep in suitable habitats of LNP to supplement prey for snow leopards;	Times	1	1000000		1000000				1000000
7.5	Conduct regular snail survey specially in monsoon to detect liver-fluke, cytosomiasis,	Times	2	400000		420000		460000		880000
7.6	Study occurrence/population status of grey wolf and wild dogs	Year	5	1000000	1000000	1050000	1100000	1150000	1200000	5500000
7.7	Study the status, ecology and Guild structure of birds, reptiles and amphibians	Times	1	350000				402500		402500
7.8	Update digital database using latest topo sheets and satellite imageries	Times	2	500000		525000			600000	1125000
7.9	Study ecological processes that affect in maintaining healthy wildlife population,	Times	2	250000			275000		300000	575000
	<b>Climate Change</b>									0
7.1	Conduct study of climate change indicators and impact on biodiversity conservation along with identification of adaptation activities,	Times	2	400000		420000			480000	900000
7.11	Climate change impacts and indicators on biodiversity conservation along with adaptation strategies;	Times	2	500000			550000		600000	1150000
7.12	Study impacts of changes in precipitation and temperatures to vegetation and grassland,	Times	2	300000	300000				360000	660000
7.13	Potential impacts of climate change on ecology of wildlife	Times	2	300000	300000				360000	660000
	<b>Buffer Zone</b>									0
7.14	Undertake assessment of socio-economic condition of local people in the areas where human-wildlife conflict is high,	Times	2	300000		315000			360000	675000
7.15	Carry out study to identify use of corridors and other habitat features to reduce conflict	Times	1	300000		315000				315000

SN	Activities	Unit	No.	Rate	Year					Total Amount	
					1	2	3	4	5		
7.16	Conduct study to assess impact of BZ programme on conservation and sustainable livelihoods of local communities;	Times	1	600000	600000						600000
7.17	Conduct studies towards the conservation of biodiversity through various Government prioritized projects;	Times	1	1000000	200000	210000	220000	230000	240000		1100000
	<b>Tourism</b>										0
7.18	Carry out study towards impact of tourism on ecological aspects to determine Limit of Acceptable Change which will help in devising site-specific method for regulating tourism;	Times	1	300000			330000				330000
	<b>Institutional</b>										0
7.19	Prepare bibliography of the literatures for which studies were conducted in LNP;	Times	1	500000		525000					525000
7.2	Celebration of conservation days	Times	20	150000	600000	630000	660000	750000	870000		3510000
7.21	Organize World Wildlife Week	Times	5	100000	100000	105000	110000	115000	120000		550000
7.22	Establish reporting, recording, database and feedback mechanism on the biodiversity of the park	No.	5	300000	300000	315000	330000	345000	360000		1650000
7.23	Annual progress report publication	years	5	125000	125000	131250	137500	143750	150000		687500
7.24	Website creation and hosting	Times	5	25000	25000	26250	27500	28750	30000		137500
7.25	Organize/participate in trans boundary meeting	Times	5	75000	75000	78750	82500	86250	90000		412500
7.26	Strengthen District Level Wildlife Crime Control Bureau (trimester meeting)	years	5	75000	75000	78750	82500	86250	90000		412500
7.27	Trimester level staff meeting	Times	15	150000	450000	472500	495000	517500	540000		2475000
7.28	Undertake Mid-term review of the management plan;	Times	1	750000				862500			862500
7.29	Undertake evaluation of management plan in the fourth year of implementation,	Times	1	2000000					2400000		2400000
7.3	Conduct management effectiveness of LNP.	Times	1	1000000				1150000			1150000

SN	Activities	Unit	No.	Rate	Year					Total Amount	
					1	2	3	4	5		
7.31	Document success stories and best practices in the areas of community based biodiversity conservation	Times	1	500000						600000	600000
	<b>Sub Total</b>				<b>4650000</b>	<b>7142500</b>	<b>4400000</b>	<b>7822500</b>	<b>9750000</b>	<b>33765000</b>	
	<b>Monitoring</b>										
7.32	Conduct regular monitoring of water quality of different wetlands	Times	5	75000	75000	78750	82500	86250	90000	412500	412500
7.33	Monitoring of prey base species	Times	5	200000	200000	210000	220000	230000	240000	1100000	1100000
7.34	Monitoring of small mammals	Times	5	200000	200000	210000	220000	230000	240000	1100000	1100000
7.35	Undertake Bird Survey on periodic basis	Times	5	300000	300000	315000	330000	345000	360000	1650000	1650000
7.36	Monitoring of indicator species to assess habitat condition	Times	5	225000	225000	236250	247500	258750	270000	1237500	1237500
7.37	Carry out tourism impact monitoring to local culture	Times	5	400000	400000	420000	440000	460000	480000	2200000	2200000
7.38	Monitor habitat quality using different formats for ground verification, data validation and management implications,	Times	5	250000	250000	262500	275000	287500	300000	1375000	1375000
	<b>Sub Total</b>			<b>1650000</b>	<b>1732500</b>	<b>1815000</b>	<b>1897500</b>	<b>1980000</b>	<b>9075000</b>		
	<b>Training</b>										
	<b>Frontline Staff and Security Units</b>										
7.39	Orientation training to security units	Times	5	25000	25000	26250	27500	28750	30000	137500	137500
7.4	Orientation training to Game Scouts on legal issues	Times	3	150000	150000		165000		180000	495000	495000
7.41	Basic training on field equipment like GPS, Range Finder, Compass, etc	Times	3	250000	250000		275000		300000	825000	825000
7.42	Train staff to collect sample of blood, fecal matter, urine or vital organs	Times	5	100000	100000	105000	110000	115000	120000	550000	550000
7.43	Field techniques, including signs and indirect evidences of wildlife	Times	5	300000	300000	315000	330000	345000	360000	1650000	1650000
7.44	Training on anti-poaching operation	Times	2	300000		315000		600000		915000	915000
7.45	Orientation training on social mobilization and participatory planning	Times	1	400000	400000					400000	400000

SN	Activities	Unit	No.	Rate	Year					Total Amount
					1	2	3	4	5	
7.46	Wildlife management and handling training	Times	2	200000	200000			200000		400000
7.47	Basic training on vegetation quantification for recording data in monitoring plots	2	250000	500000	262500			287500	550000	1100000
7.48	Training to park staff in wildlife habitat monitoring	Times	3	200000		210000		230000	240000	680000
	<b>For Rangers</b>									0
7.49	Training on social mobilization	Times	2	500000		525000		575000		1100000
7.5	General and specialized Training of Trainers (TOTs)	Times	1	300000		315000				315000
7.51	Database management Training to Rangers	Times	5	50000	50000	52500		55000	60000	275000
	<b>For ACO and CCO</b>									
7.52	Training on People-wildlife amity	Times	3	200000	200000			220000	240000	660000
7.53	Training on appreciative enquiry	Times	3	150000	150000			150000	180000	480000
7.54	Human rights training to handle the convicted people	Times	5	250000	250000	262500		250000	300000	1350000
7.55	Training on GIS application for natural resource management focusing on wildlife	Times	3	300000		315000			360000	1020000
7.56	Training of Trainers (general and specialized)	Times	2	500000		525000		575000		1100000
7.57	Public administration and management training	Times	2	400000				460000	480000	940000
7.58	Training on organization development and management	Times	2	500000	500000				600000	1100000
7.59	Planning, monitoring and evaluation training	Times	5	200000	200000	210000		200000	240000	1080000
7.6	CITES training	Times	2	50000	50000			55000		105000
	<b>Others</b>									0
7.61	Forest Fire Management Training to park staff and security personnel and BCF members	Times	3	200000		210000		230000	240000	680000

SN	Activities	Unit	No.	Rate	Year					Total Amount
					1	2	3	4	5	
7.62	Training for community based anti-poaching units	Times	3	400000		420000	440000	460000		1320000
7.63	Provide trainings to nature guides to enhance their capacity in nature interpretation specifically on wildlife, birds, plants	Times	3	250000	250000			287500	300000	837500
7.64	Build capacity of poor and disadvantaged local people in the areas of hospitality, housekeeping, cooking and hygiene to initiate tourism enterprises	Times	3	400000		420000		460000	480000	1360000
7.65	Training on nature interpretation and display management	Times	2	200000				230000	240000	470000
7.66	Conduct refresher trainings to nature guides to update their knowledge and skills in nature interpretation	Times	3	300000	300000		330000		360000	990000
	<b>Sub Total</b>				<b>3637500</b>	<b>4226250</b>	<b>2895000</b>	<b>5716250</b>	<b>5860000</b>	<b>223355000</b>
<b>8</b>	<b>Tourism development</b>									
8.1	Construct 3 multipurpose VIC at Dhunche, Helambu and Kutumsang that includes ticket counter, display centre, museum, souvenir shop and rest room	No.	3	2500000	7500000					7500000
8.2	Support BZUCs to construct culture museum in three districts	No.	3	500000	500000	550000				1575000
8.3	Provide support to renovate Rasuwagadhi fort	No.	2	2500000	2500000				3000000	5500000
8.4	Provide support to renovate Dupcheshwori temple	No.	1	500000				575000		575000
8.5	Provide support to renovate monasteries	No.	10	500000	1000000	1100000		1150000	1200000	5500000
8.6	Repair and maintain culturally, religiously and historically important Trishuldhara and Amar Singh Cave	Times	1	500000		525000				525000
8.7	Support to renovate religious/cultural antiquities	Times	1	200000			210000			210000
8.8	Reconstruct the earthquake damaged infrastructures i.e. Cholangpati, Lauribinayak and Resting place near Gosaikunda	No.	3	500000	500000	550000				1575000

SN	Activities	Unit	No.	Rate	Year					Total Amount
					1	2	3	4	5	
8.9	Repair and refurbish the earthquake destroyed Buddha temple	No.	1	1000000			1100000			1100000
8.1	Develop comprehensive tourism plan of LNP	Times	1	500000	500000					500000
8.11	Construct new trekking trails in proposed new routes	Meter	150000	100	3000000	3150000	3300000	3450000	3600000	16500000
8.12	Repair and maintain trekking trail (Cholangpati to Gosaikunda)	Times	5	150000	150000	157500	165000	172500	180000	825000
8.13	Repair and maintain trekking trail (Suryakunda to Thadepati)	Times	5	150000	150000	157500	165000	172500	180000	825000
8.14	Repair and maintain trekking trail (Maginigoth to Kutumsang)	Times	5	150000	150000	157500	165000	172500	180000	825000
8.15	Repair and maintain trekking trail (Thadepati to Shermathan)	Times	5	150000	150000	157500	165000	172500	180000	825000
8.16	Repair and maintain the trekking trail (Dhunchu to Goasikunda)	km	5	150000	150000	157500				307500
8.17	Construct resting place and toilets for visitors at strategic places	No.	10	300000	600000	630000	660000	690000	720000	3300000
8.18	Provide support to open tea shops or hotels in newly opened trekking areas	No.	25	50000	250000	262500	275000	287500	300000	1375000
8.19	Erect hoarding boards informing Do's and Don'ts in the Park and BZ for the visitors	No.	50	15000	150000	157500	165000	172500	180000	825000
8.2	Place signage at appropriate location in the Park to show direction to the visitors	No.	100	3500	70000	73500	77000	80500	84000	385000
8.21	Undertake GPS mapping of all the tourism products in the Park and BZ	No.	2	500000	500000				600000	1100000
8.22	Carry out high altitude sickness camp in between Kyanjin, Ganjala and Yangri pass	Years	5	300000	300000	315000	330000	345000	360000	1650000
8.23	Provide support to rock climbing association to carry out rock climbing at Kyanjin,	Times	1	50000	50000					50000



SN	Activities	Unit	No.	Rate	Year					Total Amount	
					1	2	3	4	5		
8.24	Provide support to develop and implement visitor tracking system using smartcard to locate their movement and support in rescue operation	No.	1	1000000	1000000						1000000
8.25	Provide support to relocate hotels and lodges near Gosaikunda to 500 m away from Gosaikunda area	Times	1	75000		78750					78750
8.26	Prepare a sanitation guideline for hotel, lodge	No.	1	300000		315000					315000
8.27	Provide support to develop linkage of tourism economy to off-trail communities through agriculture, livestock and small scale cottage industries and village tourism	Times	5	250000	250000	262500	275000	287500	300000		1375000
8.28	Develop new tourism package including special interest tourism for diversification of tourism experience and shun out tourism activities from traditional areas	Times	1	200000	200000						200000
8.29	Support and strengthen trekking route management committee	Times	1	50000	50000						50000
8.30	Provide support to strengthen Gosaikunda Chetra Bikas Samiti	Times	5	150000	150000	157500	165000	172500	180000		825000
8.31	Organize Clean up campaign to manage waste in the route (waste collection and disposal)	Times	5	300000	300000	352000	369600	387200	404800		1813600
8.32	Solid waste management training to hotel operators	Times	5	75000	75000	78750	82500	86625	90000		412875
8.33	Conduct nature guide trainings to local and interested individuals giving priority to back ward community and youths;	Times	2	250000		262500		287500			550000
8.34	Organize small business development and management training	Times	2	75000			82500		82500		165000
8.35	Provide basic English language training to tourism operator in newly opened trekking areas	Times	2	75000			82500		90000		172500

SN	Activities	Unit	No.	Rate	Year					Total Amount
					1	2	3	4	5	
8.36	Conduct cook training;	Times	2	150000		157500			157500	315000
8.37	Conduct house-keeping trainings	Times	2	75000		78750			78750	157500
8.38	Conduct survey regarding tourist satisfactory on a yearly basis;	Times	5	150000	150000	157500	165000	172500	180000	825000
8.39	Prepare Video Spot to aware local people travelling in a bus about solid waste management;	Times	1	300000	300000					300000
8.4	Provide technical support to tourism operators to carry out study of cable car Dhunche to Gosaikunda, from Ghyangfedi - Gosaikunda and Nau kunda Yarsa / - Gosaikunda;	Times	3	150000		472500				472500
8.41	Provide support to journalists to visit LNP and publish article;	Years	5	200000	200000	210000	220000	230000	240000	1100000
8.42	Publish news and article in newspaper; and	Years	5	150000	150000	157500	165000	172500	180000	825000
8.43	Production of video documentary	Times	1	500000					600000	600000
	<b>Sub Total</b>				<b>20995000</b>	<b>10741750</b>	<b>10584100</b>	<b>9473075</b>	<b>13111300</b>	<b>64905225</b>
<b>9</b>	<b>Climate Change and Solid Waste Management</b>									
	<b>Climate change adaptation</b>									
9.1	Undertake vulnerability assessment with respect to climate change;	Times	1	300000				345000		345000
9.2	Detailed mapping of flood vulnerable communities and infrastructures in LNP and BZ;	Times	1	400000		420000				420000
9.3	Prepare local Disaster and Climate Resilience Plan for all the municipalities and rural municipalities in BZ;	No.	10	300000	600000	630000	660000	690000	720000	3300000
9.4	Support the implementation of disaster risk reduction and adaptation priorities of BCF	Times	5	250000	250000	262500	275000	287500	300000	1375000
9.5	Form Flood Risk Management Committee and support to institutionalize it.	No.	1	100000	100000					100000

SN	Activities	Unit	No.	Rate	Year					Total Amount
					1	2	3	4	5	
9.6	Undertake plantation to maintain the balance between fuel wood demand and supply for the house hold of local people,	Ha	25	50000	250000	262500	275000	287500	300000	1375000
9.7	Introduce biomass energy technologies to reduce fuel wood consumption	Times	5	400000	400000	420000	440000	460000	480000	2200000
9.8	Support BCFs to link with market towards carbon financing	Times	5	250000	250000	262500	288750	332063	398475	1531788
	<b>Solid waste management</b>									
9.9	Provide support to demonstrate proper techniques of garbage disposal and recycling techniques;	Times	2	250000	262500	287500	287500	287500	287500	550000
9.1	Provide support to manage garbage with special focus on reducing production, recycling, and destruction by prohibiting the use of polluting items such as plastic bags;	Times	2	400000	420000	420000	460000	460000	460000	880000
9.11	Construct waste disposal pits or put waste collection pots near entry point, ticket counter;	No.	50	5000	50000	52500	57750	66413	79695	306358
9.12	Prepare a common sanitation guideline to make hotel, lodge, homestay and restaurant adopt minimum sanitation standards	Times	1	300000	315000	315000	315000	315000	315000	315000
9.13	Provide water supply, toilet, drainage, collection and recycling centre to schools, public buildings with the support from conservation partners;	Times	5	500000	525000	577500	664125	664125	796950	3063575
9.14	Support eco-clubs to organize clean-up campaign regularly.	Years	5	250000	250000	262500	288750	332063	398475	1531788
	Renovation of infrastructures damaged by Earthquake									
9.15	Procure equipment that is required to establish GIS-based Disaster Information Management System (DIMS) at head quarter;	Times	1	500000	500000	500000	500000	500000	500000	500000
9.16	Prepare hazard-specific Standard Operating Procedures (SOPs) for specific disaster risk reduction;	Times	1	300000	315000	315000	315000	315000	315000	315000

SN	Activities	Unit	No.	Rate	Year					Total Amount
					1	2	3	4	5	
9.17	Carry out study to identify the disaster risk in the pertinent sectors;	Times	1	400000			440000			440000
9.18	Pilot early warning system at Timbu (flood prone area);	No.	1	2500000				2875000		2875000
9.19	Prepare manual of disaster risk reduction training to different stakeholders;	Times	1	300000	300000					300000
9.2	Provide training to Park staffs, security personnel, BZ communities and key stakeholders towards managing disaster risk especially during emergency period as well as post disaster period;	Times	2	250000	250000	262500				512500
9.21	Assess the impact of earthquake in species, ecosystem as well as ecological function and processes in the Park;	Times	1	350000			385000			385000
9.22	Provide support to reconstruct community infrastructures damaged by earthquake;	Years	5	500000	100000	105000	115500	132825	159390	612715
	<b>Sub Total</b>				<b>3800000</b>	<b>4777500</b>	<b>3803250</b>	<b>7219988</b>	<b>3632985</b>	<b>23233723</b>
10	<b>Buffer Zone</b>									
10.1	Support BCFs to renew their OPs	No.	25	30000	150000	157500	165000	172500	180000	825000
10.2	Handover additional BCFs to fulfill the demand of fuel, fodder and timber,	No.	10	15000	30000	31500	33000	34500	36000	165000
10.3	Organize BCF management trainings	No.	5	75000	75000	78750	82500	86250	90000	412500
10.4	Restore degraded forests in the BZ/ national forests and CFs outside PAs by artificial or natural regeneration	Ha.	50	25000	250000	262500	275000	287500	300000	1375000
10.5	Manage grasslands in the BZ so as to provide additional habitat for wildlife	Ha.	100	25000	500000	525000	550000	575000	600000	2750000
10.6	Restore wetlands in the corridors of BZ	No.	10	150000	300000	315000	330000	345000	360000	1650000
10.7	Support local community to plant trees in the roadside, river banks, public and private land	Ha.	50	25000	250000	262500	275000	287500	300000	1375000
10.8	Enrichment plantation in facility zone below 2500 m altitude	Times	5	150000	150000	157500	165000	172500	180000	825000
10.9	Prepare livelihood improvement strategy and plan	No.	1	500000	500000					500000

SN	Activities	Unit	No.	Rate	Year					Total Amount
					1	2	3	4	5	
10.10	Promote wildlife damage resistance cash crop varieties in interspersed agriculture and forest patches	Times	5	100000	100000	105000	110000	115000	120000	550000
10.11	High value agriculture crops (not preferred by wildlife) farming training	Times	2	75000	75000		82500			157500
10.12	Introduce improved animal breed to reduce number of unproductive animal	No.	20	25000	100000	105000	110000	115000	120000	550000
10.13	Pilot integrated settlement in one ward of BZ with the support of local bodies	No.	1	250000					250000	250000
10.14	Restoring traditional cultural and ethnographical tourism	Times	1	150000				150000		150000
10.15	Provide leadership training to Presidents and Vice Presidents of BZUG and BZUC	Times	22	175000	770000	808500	847000	885500	924000	4235000
10.16	Provide account keeping training to Secretary or Treasurer	Times	22	175000	770000	808500	847000	885500	924000	4235000
10.17	Provide support to organize cooperative management training	Times	5	150000	150000	157500	165000	172500	180000	825000
10.18	Participatory monitoring training	No.	5	150000	150000	157500	165000	172500	180000	825000
10.19	Regulation of relief fund for victims of human wildlife conflict	Year	5	500000	500000	525000	550000	575000	600000	2750000
10.20	Learning Visit of LNP staffs and BZUC members	Times	5	500000	500000	525000	550000	575000	600000	2750000
10.21	Implement ToT for the teachers of schools of BZ on biodiversity conservation,	Year	5	250000	250000	262500	275000	287500	300000	1375000
10.22	Conduct conservation awareness campaign at school and villages of BZ with conservation focused cultural show, street drama, concert, documentary show, etc.	Year	5	150000	150000	157500	165000	172500	180000	825000
10.23	Orientation training regarding conservation legislation to BZ communities	Times	5	25000	25000		27500		30000	82500
10.24	Celebrate various conservation days	years	5	100000	100000	105000	110000	115000	120000	550000

SN	Activities	Unit	No.	Rate	Year					Total Amount
					1	2	3	4	5	
10.25	Produce Information Education and Communication (IEC) material	Times	1	300000			300000			300000
10.26	Produce monthly radio documentary of BZ programme	No.	60	15000	180000	189000	198000	207000	216000	990000
10.27	Produce video documentary focusing BZ programme	No.	1	500000					600000	600000
10.28	Organize BZMC meetings	Times	25	75000	375000	393750	412500	431250	450000	2062500
10.29	Advertisement on newspapers	Times	10	10000	20000	21000	22000	23000	24000	110000
10.30	Support to 21 BZUCs	Years	5		84196200	68910985	62975037	58245753	54890288	329218263
	<b>Sub Total</b>				<b>90616200</b>	<b>75021985</b>	<b>69787037</b>	<b>65088753</b>	<b>62754288</b>	<b>363268263</b>
<b>11</b>	<b>Office Management</b>									
11.1	Salary, dress, ration	Years	5	39994500	39994500	41994225	43993950	45993675	47993400	219969750
11.2	Procure computer	No.	5	80000	80000	84000	88000	92000	96000	440000
11.3	Procure computer printer	No.	3	50000		50000	55000	57500		162500
11.4	Procure multimedia projector	No.	1	90000		94500				94500
11.5	Maintenance of vehicle, motorbikes	Years	5	500000	500000	525000	550000	575000	600000	2750000
11.6	Fuel for vehicle	Litre	10000	110	220000	231000	242000	253000	264000	1210000
11.7	Procure furniture	Years	5	200000	200000	210000	220000	230000	240000	1100000
11.8	Management of office equipment	Years	5	50000	50000	52500	55000	57500	60000	275000
11.9	Stationeries	Years	5	250000	250000	262500	275000	287500	300000	1375000
11.10	Payment of electricity, telephone, Internet	Years	5	350000	350000	367500	385000	402500	420000	1925000
	<b>Sub Total</b>				<b>41644500</b>	<b>43871225</b>	<b>45863950</b>	<b>47948675</b>	<b>49973400</b>	<b>229301750</b>
	<b>Grand Total</b>				<b>225011200</b>	<b>204451360</b>	<b>188756887</b>	<b>183794941</b>	<b>179913573</b>	<b>981927961</b>

## Annex VI: Five Year Plans of BZUCs

### Bhorle BZUC

S.N.	Activities	Unit	Quantity	Rate	Total Amount	Year I	Year II	Year III	Year IV	Year V	Total Amount	Remarks
<b>A. Conservation Programme</b>												
1	Plantation	Ha.	25	15000	375000	75000	78750	82500	86250	90000	412500	
2	Landslide control	Cubic meter	3000	3000	9000000							9000000
3	Water source conservation	Ha	9	50000	450000	90000	94500	99000	103500	108000	495000	
4	Irrigation	Km	4	100000	400000	100000	105000	110000	115000		430000	
5	Forest guard	Years	5	120000	600000	120000	126000	132000	138000	144000	660000	
6	Fireline cleaning	Km	5	5000	25000	5000	5250	5500	5750	6000	27500	
7	Plantation fencing	Km	5	100000	500000	100000	105000	110000	115000	120000	550000	
8	Improved fireplace for cooking	No.	1000	5000	5000000							5000000
9	Nursery management/ establishment	No.	1	100000	100000	100000					100000	
10	Metal pole (Lingo) distribution	No.	250	3500	875000	175000	183750	192500	201250	210000	962500	
	<b>Sub total</b>	Times				<b>765000</b>	<b>698250</b>	<b>731500</b>	<b>764750</b>	<b>678000</b>	<b>3637500</b>	<b>14000000</b>
<b>B. Community Development</b>												
1	User group building construction	No.	5	150000	750000	150000	157500	165000	172500	180000	825000	
2	Temple and monastery repair	No.	10	50000	500000	100000	20000	4000	800	160	124960	
3	Walking trail repair	Km	9	50000	450000						0	450000
4	Construction of KiriyaPutri house	No.	9	100000	900000							900000
5	Bio gas installation	No. of People	300	15000	4500000	900000	180000	36000	7200	1440	1124640	
6	Support for school	No.	5	100000	500000	100000	20000	4000	800	160	124960	
7	Waste management	No.	9	100000	900000	180000	36000	7200	1440	288	224928	
	<b>Sub total</b>					<b>1430000</b>	<b>413500</b>	<b>216200</b>	<b>182740</b>	<b>182048</b>	<b>2424488</b>	<b>1350000</b>



S.N.	Activities	Unit	Quantity	Rate	Total Amount	Year I	Year II	Year III	Year IV	Year V	Total Amount	Remarks
<b>C</b>	<b>Income Generation and Skill Development Programme</b>											
1	Sewing	No. of People	50	5000	250000	50000	52500	55000	57500	60000	275000	
2	Leadership and account management training	No. of People	26	1000	26000		26000				26000	
3	Plumber training	No. of People	20	5000	100000	300000					300000	
4	House wiring training	No. of People	20	5000	100000		300000				300000	
5	Agriculture farming training	No. of People	45	2000	90000	90000					90000	
6	Mushroom farming training	No. of People	20	2000	40000			100000			100000	
7	Goat farming training	No. of People	50	2000	100000	20000	21000	22000	23000	24000	110000	
8	Finance management training	No.	50	1500	75000	37500	39375				76875	
9	Plastic tunnel	No.	150	3000	450000	90000	94500	99000	103500	108000	495000	
10	Farm improvement	No.	150	5000	750000						750000	
11	Fruit farm	No. of People	18	5000	90000	90000					90000	
12	Computer training	No. of People	45	5000	225000	45000	47250	49500	51750	54000	247500	
	<b>Sub total</b>					<b>722500</b>	<b>580625</b>	<b>325500</b>	<b>235750</b>	<b>246000</b>	<b>2110375</b>	
<b>D</b>	<b>Conservation Education</b>											
1	Eco club mobilization	Place	5	50000	250000	50000	52500	55000	57500	60000	275000	
2	Conservation library	No.	1	1000000	1000000							1000000
3	Informative program/discussion/training	No.	50	1500	75000	15000	15750	16500	17250	18000	82500	
4	Educational tour	No. of People	55	5000	275000	137500	144375				281875	

S.N.	Activities	Unit	Quantity	Rate	Total Amount	Year I	Year II	Year III	Year IV	Year V	Total Amount	Remarks
5	Radio programme about conservation	No.	60	5000	300000	60000	63000	66000	69000	72000	330000	
6	Hoarding board	No.	15	15000	225000	195000					195000	
7	Celebration day	No.	10	25000	250000	50000	52500	55000	57500	60000	275000	
8	Organize orientation on conservation legislations	Years	5	50000	250000	50000	52500	55000	57500	60000	275000	
9	Support Eco club to organize school level programme	Years	5	30000	150000	30000	31500	33000	34500	36000	165000	
	<b>Sub total</b>					<b>587500</b>	<b>412125</b>	<b>280500</b>	<b>293250</b>	<b>306000</b>	<b>1879375</b>	<b>1000000</b>
<b>E</b>	<b>Administrative Costs</b>											
1	Camera	No.	1	35000	35000	35000					35000	
2	Stationery	No.	5	100000	500000	100000	105000	110000	115000	120000	550000	
3	Communication	Years	5	10000	50000	10000	10500	11000	11500	12000	55000	
4	Conservation related expenses	Years	5	5000	25000	5000	5250	5500	5750	6000	27500	
5	Office helper	No. of People	1	36000	36000	7200	7560	7920	8280	8640	39600	
6	Renewal of operational plan	Times	13	25000	325000	65000	68250	71500	74750	78000	357500	
7	Reformation of user and committee	Times	1	20000	20000	4000	4200	4400	4600	4800	22000	
8	Furniture	Set	2	20000	40000	40000					40000	
9	Computer	No.	1	25000	25000	25000					25000	
	<b>Sub total</b>					<b>291200</b>	<b>200760</b>	<b>210320</b>	<b>219880</b>	<b>229440</b>	<b>1151600</b>	
	<b>Grand Total (A+B+C+D+E)</b>					<b>3796200</b>	<b>2305260</b>	<b>1764020</b>	<b>1696370</b>	<b>1641488</b>	<b>11203338</b>	<b>16350000</b>

**Pangbochethan BZUC**

S.N.	Activities	Unit	Quantity	Rate	Total Amount	Year I	Year II	Year III	Year IV	Year V	Total Amount	Remarks
<b>A. Conservation Programme</b>												
1	CF renewal	No.	9	30000	270000			30000			30000	
2	Plantation	Ha	18	20000	360000	72000	75600	79200	82800	86400	396000	
3	Nursery establishment	No.	1	300000	300000	300000					300000	
4	Water source conservation	No.	5	15000	75000	15000	15750	16500	17250	18000	82500	
5	Provide support to metal pole (llingo)	No.	100	4000	400000	80000	84000	88000	92000	96000	440000	
6	Stone wall or barbed wire fencing	Meter	150	3000	450000	90000	94500	99000	103500	108000	495000	495000
7	Forest Guard	Years	5	130000	650000	130000	136500	143000	149500	156000	715000	
8	Provide support to install metallic stove	No.	75	4000	300000	60000	63000	66000	69000	72000	330000	330000
9	Pond for wildlife	No.	15	10000	150000	30000	31500	33000	34500	36000	165000	
10	Installation of biogas	No.	50	15000	750000	150000	157500	165000	172500	180000	825000	825000
11	Community based anti-poaching unit patrolling	Times	15	25000	375000	75000	78750	82500	86250	90000	412500	
	<b>Sub total</b>					<b>1002000</b>	<b>737100</b>	<b>802200</b>	<b>807300</b>	<b>842400</b>	<b>4191000</b>	<b>1650000</b>
<b>B. Community Development</b>												
8	Dumping site for waste management bin	No.	3	750000	2250000							2250000
1	Dustbin distribution for waste management	No.	10	2000	20000	4000	4200	4400	4600	4800	22000	22000
2	Cemetery construction	No.	5	100000	500000	100000	105000	110000	115000	120000	550000	550000
3	Maintenance of trekking route	Km	5	100000	500000	100000	105000	110000	115000	120000	550000	550000
4	Community building construction	No.	5	300000	1500000							1500000
5	Maintenance and repair of monasteries reconstruction	No.	6	300000	1800000							1800000
6	Chorten construction	No.	5	100000	500000	100000	105000	110000	115000	120000	550000	550000
7	Irrigation canal repair	Km	5	125000	625000	125000	131250	137500	143750	150000	687500	687500

S.N.	Activities	Unit	Quantity	Rate	Total Amount	Year I	Year II	Year III	Year IV	Year V	Total Amount	Remarks
8	Community cultural home	No.	1	700000	700000							700000
9	Drinking water maintenance and repair	LS	1	500000	500000	100000	105000	110000	115000	120000	550000	
10	Public toilet construction	No	1	500000	500000							500000
11	Construction of watch towers	No	1	500000	500000						500000	
12	Road maintenance	Km	5	50000	250000	50000	52500	55000	57500	60000	275000	
13	Hume pipe	No.	15	15000	225000	45000	47250	49500	51750	54000	247500	
14	Culvert	No	3	175000	525000	105000	110250	115500	120750	126000	577500	577500
	Signage at various places	No.	25	3000	75000	15000	15750	16500	17250	18000	82500	
	<b>Sub total</b>					<b>1244000</b>	<b>781200</b>	<b>818400</b>	<b>855600</b>	<b>892800</b>	<b>4592000</b>	<b>8999500</b>
<b>C</b>	<b>Income Generation and Skill Development Programme</b>											
	Organic farming training	Pax	50	1500	75000		37500		18750		56250	
	Waste recycling to make different products training	Pax	50	1500	75000	37500		41250			78750	
	Training to make carpet from old clothes	Pax	50	1500	75000		37500				37500	
	Sewing knitting training	Pax	50	1500	75000	315000				378000	693000	
	Shama (patuka) making training	Pax	50	1500	75000		37500				37500	
	Hotel management training (cook+hospitality)	Pax	50	1500	75000		315000		86250		401250	
	Home stay training	Pax	25	1500	37500			41250			41250	
	Organic coffee farming training	Pax	50	1500	75000				86250		86250	
	Chiraito farming training	Pax	25	1500	37500			41250			41250	
	Tea farming training	Pax	22	1500	33000					39600	39600	
	Carpentry training	Pax	25	1500	37500				43125		43125	
	Plumber training	Pax	50	1500	75000			41250			78750	
	Electric training	Pax	50	1500	75000	37500			315000		315000	
	TV/Mobile training	Pax	25	1500	37500					45000	45000	

S.N.	Activities	Unit	Quantity	Rate	Total Amount	Year I	Year II	Year III	Year IV	Year V	Total Amount	Remarks
	Livestock farming training	Pax	50	1500	75000	37500			43125		80625	
	Chicken farming training	Pax	50	1500	75000	42000					42000	
	Pig farming training	Pax	50	1500	75000		37500			45000	82500	
	Hybrid goat	No	15	10000	150000	30000	31500	33000	34500	36000	165000	
	Hybrid buffalo	No	15	22000	330000	66000	69300	72600	75900	79200	363000	
	Marketing of Medicinal Aromatic Plants	Times	1	300000	300000					300000	300000	
7	IPM training	Pax	25	5000	125000			137500			137500	
	Bee farming training	Pax	25	5000	125000				210000		210000	
9	Mushroom farming training	Pax	22	1500	33000			36300			36300	
	Alaichi farming training	Pax	25	2000	50000	42000					42000	
11	Off season vegetable farming training	Pax	25	2000	50000	42000					42000	
12	Bio briquette making training	Pax	50	1500	75000	75000					75000	
13	Oil extraction fro nuts training and equipment	No	1	250000	250000			275000			275000	
17	Kiwi farming training	No.	21	2000	42000			42000			42000	
	<b>Sub Total</b>					<b>724500</b>	<b>565800</b>	<b>761400</b>	<b>912900</b>	<b>922800</b>	<b>3887400</b>	
<b>E</b>	<b>Conservation Education</b>											
1	Orientation on conservation rules, regulation	No	100	1500	150000	30000	31500	33000	34500	36000	165000	
2	Learning observation tour	Times	1	50000	50000			500000			500000	
3	Eco club member observation tour	Times	2	25000	50000	25000			28750		53750	
4	Media fellowship about helambu eco trek	Times	3	50000	150000	50000		500000		60000	610000	
5	Produce documentary about community conservation	Times	1	300000	300000					360000	360000	
6	Eco club mobilization	No.	5	15000	75000	15000	15750	16500	17250	18000	82500	
7	School level conservation related competition	Times	5	50000	250000	50000	52500	55000	57500	60000	275000	

S.N.	Activities	Unit	Quantity	Rate	Total Amount	Year I	Year II	Year III	Year IV	Year V	Total Amount	Remarks
8	Celebration of conservation day	Times	5	25000	125000	25000	26250	27500	28750	30000	137500	
9	Erection of Hoarding board	No.	5	15000	75000	25000	26250	27500	28750	30000	137500	
	<b>Sub Total</b>					<b>220000</b>	<b>152250</b>	<b>1159500</b>	<b>195500</b>	<b>594000</b>	<b>2321250</b>	
<b>E</b>	<b>Administrative Costs</b>											
1	Furniture	Times	1	100000	100000	100000					100000	
2	Stationery	Years	5	50000	250000	50000	52500	55000	57500	60000	275000	
3	Communication	Years	5	50000	250000	50000	52500	55000	57500	60000	275000	
4	Conservation interaction expenses	Years	5	75000	375000	75000	78750	82500	86250	90000	412500	
5	Office Assistant	Years	5	130000	650000	130000	136500	143000	149500	156000	715000	
6	Computer, printer	Times	1	75000	75000	75000					75000	
	Multimedia projector	No	1	50000	50000			50000			50000	
7	Group, committee reformation	Times	1	100000	100000	100000					100000	
8	5 years management plan preparation	Times	1	50000	50000			50000			50000	
	Miscellaneous	Years	5	25000	125000	25000	26250	27500	28750	30000	137500	
	<b>Sub Total</b>					<b>605000</b>	<b>346500</b>	<b>463000</b>	<b>379500</b>	<b>396000</b>	<b>2190000</b>	
	<b>Grant Total (A+B+C+D)</b>					<b>3795500</b>	<b>2582850</b>	<b>4004500</b>	<b>3150800</b>	<b>3648000</b>	<b>17181650</b>	<b>10649500</b>

**Bachhala BZUC**

S.N.	Activities	Unit	Quantity	Rate	Total Amount	Year I	Year II	Year III	Year IV	Year V	Total Amount	Remarks
<b>A. Conservation Programme</b>												
1	CF renewal	No.	7	30000	210000	42000	44100	46200	48300	50400	231000	
2	Nursery establishment	No	1	500000	500000	125000	131250	137500	143750		537500	
3	Improved fireplace for cooking	No.	150	4000	600000	300000	315000				615000	615000
4	Fencing for controlling human wildlife conflict	Km	3	250000	750000	150000	157500	165000	172500	180000	825000	825000
5	Community forest guard	Place	7	48000	336000	67200	70560	73920	77280	80640	369600	
6	Patrolling for theft control	Meter	60	3000	180000	36000	37800	39600	41400	43200	198000	
7	Metal pole (Lingo)	No.	150	3500	525000	105000	110250	115500	120750	126000	577500	577500
8	Fire line cleaning	Km	5	75000	375000	75000	78750	82500	86250	90000	412500	412500
9	Check dam construction for Landslide control	Cubic meter	100	5000	500000	100000	105000	110000	115000	120000	550000	550000
10	Water source conservation for wildlife	No.	7	75000	525000	300000	315000				615000	
11	Cemented dustbin for waste management	No.	10	10000	100000	300000	315000				615000	
12	Walking road construction/repair	Times	7	100000	700000	300000	315000				615000	
	<b>Sub total</b>					<b>1900200</b>	<b>1995210</b>	<b>770220</b>	<b>805230</b>	<b>690240</b>	<b>6161100</b>	<b>2980000</b>
<b>B. Community Development</b>												
1	Agriculture road	Km	15	40000	600000	120000	126000	132000	138000	144000	660000	660000
2	Water source conservation	No.	20	30000	600000	120000	126000	132000	138000	144000	660000	660000
3	Temple/Monastery repair	Pax	8	100000	800000	160000	168000	176000	184000	192000	880000	880000
4	Construction of committee building	No.	1	750000	750000	150000	157500	165000	172500	180000	825000	825000
5	Water source repair for irrigation	No.	9	50000	450000	90000	94500	99000	103500	108000	495000	495000
6	Resting place construction	No.	3	300000	900000							900000
7	Drinking water project	No.	3	150000	450000	90000	94500	99000	103500	108000	495000	495000
8	Hyum pipe	No.	12	15000	180000	36000	37800	39600	41400	43200	198000	198000



S.N.	Activities	Unit	Quantity	Rate	Total Amount	Year I	Year II	Year III	Year IV	Year V	Total Amount	Remarks
9	Suspension bridge repair	No.	5	30000	150000							150000
10	School building repair	No.	7	100000	700000	140000	147000	154000	161000	168000	770000	
11	Irrigation canal repair	Meter	200	2500	500000	100000	105000	110000	115000	120000	550000	550000
	<b>Sub total</b>					<b>1006000</b>	<b>1056300</b>	<b>1106600</b>	<b>1156900</b>	<b>1207200</b>	<b>5533000</b>	<b>4435000</b>
<b>C</b>	<b>Income Generation and Skill Development Programme</b>											
1	Alaichi farming	Pax	27	2000	54000	54000					54000	
2	Chiraito farming	Pax	27	2000	54000		54000				54000	
3	Fish farming	Pax	27	2000	54000		54000				54000	
4	Tunnel agriculture production	Pax	45	2000	90000	90000					90000	
5	Mushroom farm	Pax	27	2000	54000	54000					54000	
6	House wiring training	Pax	3	15000	45000	45000					45000	
7	Mobile repair training	Pax	3	15000	45000		45000				45000	
8	Animal farm training	Pax	2	2000	4000			4000			4000	
9	Leadership development training	Pax	50	2000	100000	50000			55000		105000	
10	Bee farm training	Pax	18	2000	36000				36000		36000	
11	Account training	Pax	18	2000	36000	2000					2000	
12	Organizational management training	Pax	18	2000	36000		2000				2000	
13	Plumbing training	Pax	18	15000	270000					270000	270000	
14	Furniture/Laborer training	Pax	18	15000	270000				270000		270000	
15	Sewing/knitting training	Pax	18	15000	270000	135000		141750			276750	
16	Cook training	Pax	27	2000	54000		54000				54000	
17	Trekking guide training	No.	27	2000	54000	54000					54000	
18	Leadership training for women	Pax	26	1000	26000	26000					26000	
	<b>Sub total</b>					<b>510000</b>	<b>209000</b>	<b>145750</b>	<b>361000</b>	<b>270000</b>	<b>1495750</b>	
<b>D</b>	<b>Conservation Education</b>											
1	Presentation and discussion on rules, policy, legislation about conservation	Times	10	10000	100000	20000	21000	22000	23000	24000	110000	

S.N.	Activities	Unit	Quantity	Rate	Total Amount	Year I	Year II	Year III	Year IV	Year V	Total Amount	Remarks
2	Hoarding board	No.	5	5000	25000	25000					25000	
3	Celebration day	Times	10	50000	500000	100000	105000	110000	115000	120000	550000	
4	Eco club initiation	No.	1	25000	25000	25000					25000	
5	School level quiz, elocution contest by eco club	Times	5	30000	150000	30000	31500	33000	34500	36000	165000	
6	Learning observation tour	Pax	50	5000	250000	500000					500000	
7	Discussion for theft control	Times	2	25000	50000	25000		26250			51250	
8	Radio programme on conservation	Times	60	5000	300000	60000	63000	66000	69000	72000	330000	
	<b>Sub total</b>					<b>785000</b>	<b>220500</b>	<b>257250</b>	<b>241500</b>	<b>252000</b>	<b>1756250</b>	
<b>E</b>	<b>Administrative Costs</b>											
1	Furniture	Set	1	10000	10000	10000					10000	
2	Stationery	Years	5	50000	250000	50000	52500	55000	57500	60000	275000	
3	Communication	Years	5	50000	250000	50000	52500	55000	57500	60000	275000	
4	Office Assistant	Years	5	135000	675000	135000	141750	148500	155250	162000	742500	
5	Computer, printer	Times	1	80000	80000	80000					80000	
6	Conservation related expenses	Years	5	50000	250000	50000	52500	55000	57500	60000	275000	
7	User, committee reformation	Times	1	100000	100000			100000			100000	
8	5 years plan	Times	1	50000	50000		50000				50000	
	<b>Sub total</b>					<b>375000</b>	<b>349250</b>	<b>413500</b>	<b>327750</b>	<b>342000</b>	<b>1807500</b>	
	<b>Grand Total (A+B+C+D+E)</b>					<b>4576200</b>	<b>3830260</b>	<b>2693320</b>	<b>2892380</b>	<b>2761440</b>	<b>16753600</b>	<b>7415000</b>

**Bhorle BZUC**

S.N.	Activities	Unit	Quantity	Rate	Total Amount	Year I	Year II	Year III	Year IV	Year V	Total Amount	Remarks
<b>A. Conservation Programme</b>												
1	Plantation	Ha.	25	15000	375000	75000	78750	82500	86250	90000	412500	
2	Landslide control	Cubic meter	3000	3000	9000000							9000000
3	Water source conservation	Ha	9	50000	450000	90000	94500	99000	103500	108000	495000	
4	Irrigation	Km	4	100000	400000	100000	105000	110000	115000		430000	
5	Forest guard	Years	5	120000	600000	120000	126000	132000	138000	144000	660000	
6	Fire line cleaning	Km	5	5000	25000	5000	5250	5500	5750	6000	27500	
7	Plantation fencing	Km	5	100000	500000	100000	105000	110000	115000	120000	550000	
8	Improved fireplace for cooking	No.	1000	5000	5000000							5000000
9	Nursery management/ establishment	No.	1	100000	100000	100000					100000	
10	Metal pole (Lingo) distribution	No.	250	3500	875000	175000	183750	192500	201250	210000	962500	
	<b>Sub total</b>	Times				<b>765000</b>	<b>698250</b>	<b>731500</b>	<b>764750</b>	<b>678000</b>	<b>3637500</b>	<b>14000000</b>
<b>B. Community Development</b>												
1	User group building construction	No.	5	150000	750000	150000	157500	165000	172500	180000	825000	
2	Temple and monastery repair	No.	10	50000	500000	100000	20000	4000	800	160	124960	
3	Walking trail repair	Km	9	50000	450000						0	450000
4	Construction of Kiriyaputri house	No.	9	100000	900000							900000
5	Bio gas installation	Pax	300	15000	4500000	900000	180000	36000	7200	1440	1124640	
6	Support for school	No.	5	100000	500000	100000	20000	4000	800	160	124960	
7	Waste management	No.	9	100000	900000	180000	36000	7200	1440	288	224928	
	<b>Sub total</b>					<b>1430000</b>	<b>413500</b>	<b>216200</b>	<b>182740</b>	<b>182048</b>	<b>2424488</b>	<b>1350000</b>
<b>C Income Generation and Skill Development Programme</b>												
1	Sewing	Pax	50	5000	250000	50000	52500	55000	57500	60000	275000	
2	Leadership and account management training	Pax	26	1000	26000		26000				26000	

S.N.	Activities	Unit	Quantity	Rate	Total Amount	Year I	Year II	Year III	Year IV	Year V	Total Amount	Remarks
3	Plumber training	Pax	20	5000	100000	300000					300000	
4	House wiring training	Pax	20	5000	100000		300000				300000	
5	Agriculture farming training	Pax	45	2000	90000	90000					90000	
6	Mushroom farming training	Pax	20	2000	40000			100000			100000	
7	Goat farming training	Pax	50	2000	100000	20000	21000	22000	23000	24000	110000	
8	Finance management training	No.	50	1500	75000	37500	39375				76875	
9	Plastic tunnel	No.	150	3000	450000	90000	94500	99000	103500	108000	495000	
10	Farm improvement	No.	150	5000	750000						750000	750000
11	Fruit farm	Pax	18	5000	90000	90000					90000	
12	Computer training	Pax	45	5000	225000	45000	47250	49500	51750	54000	247500	
	<b>Sub total</b>					<b>722500</b>	<b>580625</b>	<b>325500</b>	<b>235750</b>	<b>246000</b>	<b>2110375</b>	<b>750000</b>
<b>D</b>	<b>Conservation Education</b>											
1	Eco club mobilization	Place	5	50000	250000	50000	52500	55000	57500	60000	275000	
2	Conservation library	No.	1	1000000	1000000							1000000
3	Informative program/discussion/training	No.	50	1500	75000	15000	15750	16500	17250	18000	82500	
4	Educational tour	Pax	55	5000	275000	137500	144375				281875	
5	Radio programme about conservation	No.	60	5000	300000	60000	63000	66000	69000	72000	330000	
6	Hoarding board	No.	15	15000	225000	195000					195000	
7	Celebration day	No.	10	25000	250000	50000	52500	55000	57500	60000	275000	
8	Organize orientation on conservation legislations	Years	5	50000	250000	50000	52500	55000	57500	60000	275000	
9	Support Eco club to organize school level programme	years	5	30000	150000	30000	31500	33000	34500	36000	165000	
	<b>Sub total</b>					<b>587500</b>	<b>412125</b>	<b>280500</b>	<b>293250</b>	<b>306000</b>	<b>1879375</b>	<b>1000000</b>
<b>E</b>	<b>Administrative Costs</b>											
1	Camera	No.	1	35000	35000	35000					35000	
2	Stationery	No.	5	100000	500000	100000	105000	110000	115000	120000	550000	
3	Communication	Years	5	10000	50000	10000	10500	11000	11500	12000	55000	

S.N.	Activities	Unit	Quantity	Rate	Total Amount	Year I	Year II	Year III	Year IV	Year V	Total Amount	Remarks
4	Conservation related expenses	Years	5	5000	25000	5000	5250	5500	5750	6000	27500	
5	Office helper	Pax	1	36000	36000	7200	7560	7920	8280	8640	39600	
6	Renewal of operational plan	Times	13	25000	325000	65000	68250	71500	74750	78000	357500	
7	Reformation of user and committee	Times	1	20000	20000	4000	4200	4400	4600	4800	22000	
8	Furniture	Set	2	20000	40000	40000					40000	
9	Computer	No.	1	25000	25000	25000					25000	
	<b>Sub total</b>					<b>291200</b>	<b>200760</b>	<b>210320</b>	<b>219880</b>	<b>229440</b>	<b>1151600</b>	<b>0</b>
	<b>Grand Total (A+B+C+D+E)</b>					<b>3796200</b>	<b>2305260</b>	<b>1764020</b>	<b>1696370</b>	<b>1641488</b>	<b>11203338</b>	<b>17100000</b>

**Briddim BZUC**

S.N.	Activities	Unit	Quantity	Rate	Total Amount	Year I	Year II	Year III	Year IV	Year V	Total Amount	Remarks
<b>A. Conservation Programme</b>												
1	Plantation (including grass)	Ha	25	15000	375000	75000	78750	82500	86250	90000	412500	
2	Support Forest Guard to patrol forest	Year	5	120000	600000	120000	126000	132000	138000	144000	660000	
3	Metal pole (lingo)	No.	150	3500	525000	105000	110250	115500	120750	126000	577500	
4	Metal fireplace	No.	50	10000	500000	100000	105000	110000	115000	120000	550000	
5	Construct pond for wildlife	No.	5	25000	125000	25000	26250	27500	28750	30000	137500	
6	Barbed wire fencing	Meter	500	500	250000	50000	52500	55000	57500	60000	275000	
	<b>Sub total</b>					<b>475000</b>	<b>498750</b>	<b>522500</b>	<b>546250</b>	<b>570000</b>	<b>2612500</b>	<b>0</b>
<b>B. Community Development</b>												
1	Walking trail construction	Meter	2500	150	375000	75000	78750	82500	86250	90000	412500	
2	Monastery reconstruction	No.	2	500000	1000000						1000000	
3	Monastery repair	No.	2	500000	1000000	200000	210000	220000	230000	240000	1100000	
4	Community building	No.	1	500000	500000	250000					250000	
5	School building construction support	Times	2	500000	1000000	250000			287500		537500	268750
6	Drainage construction	Meter	2000	500	1000000	200000	210000	220000	230000	240000	1100000	
7	Resting place construction	No.	2	100000	200000	40000		44000			84000	
	<b>Sub total</b>					<b>1015000</b>	<b>498750</b>	<b>566500</b>	<b>833750</b>	<b>570000</b>	<b>3484000</b>	<b>1518750</b>
<b>C. Income Generation and Skill Development Programme</b>												
1	Support for construction of green house	No.	250	3500	875000	175000	183750	192500	201250	210000	962500	
2	House wiring training	Pax	50	1000	50000	10000	10500	11000	11500	12000	55000	
3	Sewing and knitting training	Pax	50	1000	50000	10000	10500	11000	11500	12000	55000	
4	Plumbing training	Pax	50	1000	50000	10000	10500	11000	11500	12000	55000	
5	Hotel training	Pax	50	1000	50000	10000	10500	11000	11500	12000	55000	
6	Trekking guide training	Pax	50	1000	50000	10000	10500	11000	11500	12000	55000	
7	Electrician training	Pax	50	1000	50000	10000	10500	11000	11500	12000	55000	

S.N.	Activities	Unit	Quantity	Rate	Total Amount	Year I	Year II	Year III	Year IV	Year V	Total Amount	Remarks
8	Furniture/Laborer training	Pax	50	1000	50000	10000	10500	11000	11500	12000	55000	
9	Leadership development training	Pax	27	2000	54000	10800	11340	11880	12420	12960	59400	
10	Agriculture farming training, Goat farm training	Pax	50	2000	100000	20000	21000	22000	23000	24000	110000	
11	Farm improvement program	Pax	50	50000	2500000				2500000	0	2500000	2500000
12	Herbs farming training	Pax	50	3000	150000	30000	31500	33000	34500	36000	165000	
13	Disaster reduction pre alert training	Pax	27	3000	81000	16200	17010	17820	18630	19440	89100	
	<b>Sub total</b>					<b>322000</b>	<b>338100</b>	<b>354200</b>	<b>2870300</b>	<b>386400</b>	<b>4271000</b>	<b>2500000</b>
<b>D</b>	<b>Conservation Education</b>											
1	Hoarding board	No.	50	10000	500000	100000	105000	110000	115000	120000	550000	
2	Wall painting	No.	5	50000	250000	50000	52500	55000	57500	60000	275000	
3	Celebration day	No.	10	10000	100000	20000	21000	22000	23000	24000	110000	
4	Broadcasting of conservation programme	No.	60	5000	300000	60000	63000	66000	69000	72000	330000	
5	Presentation training on policy and rules	Times	5	30000	150000	50000	52500	55000			157500	
6	Conservation observation tour	Times	1	105000	105000			105000			105000	
	<b>Sub total</b>					<b>280000</b>	<b>294000</b>	<b>413000</b>	<b>264500</b>	<b>276000</b>	<b>1527500</b>	<b>0</b>
<b>E</b>	<b>Administrative Costs</b>											
1	Office helper	Pax	1	130000	130000	26000	27300	28600	29900	31200	143000	
2	Stationery	Years	5	50000	250000	50000	52500	55000	57500	60000	275000	
3	Communication	Years	5	25000	125000	25000	26250	27500	28750	30000	137500	
4	Laptop, Photocopy machine, Camera	Times	1	200000	200000	40000	42000	44000	46000	48000	220000	
5	Furniture	Times	1	200000	200000	66667	70000	73333			210000	
	<b>Sub total</b>					<b>207667</b>	<b>218050</b>	<b>228433</b>	<b>162150</b>	<b>169200</b>	<b>985500</b>	<b>0</b>
	<b>Grand Total (A+B+C+D+E)</b>					<b>2299667</b>	<b>1847650</b>	<b>2084633</b>	<b>4676950</b>	<b>1971600</b>	<b>12880500</b>	<b>4018750</b>



**Dhaibung BZUC**

S.N.	Activities	Unit	Quantity	Rate	Total Amount	Year I	Year II	Year III	Year IV	Year V	Total Amount	Remarks
<b>A.</b>	<b>Conservation Programme</b>											
1	Plantation	Ha	50	15000	750000	150000	157500	165000	172500	180000	825000	
2	Landslide control	Cubic meter	300	1500	450000	90000	94500	99000	103500	108000	495000	
3	Water source conservation	Ha	10	25000	250000	50000	52500	55000	57500	60000	275000	
4	Nursery management	No	1	300000	300000	60000					60000	
5	Metal pole (Lingo)	No.	100	3500	350000	87500	91875	96250	100625		376250	
6	Fencing to control monkey	Meter	400	1500	600000	120000	126000	132000	138000	144000	660000	
8	Forest guard	Years	5	120000	600000	120000	126000	132000	138000	144000	660000	
9	Patrolling for control of theft	No.	5	50000	250000	50000	52500	55000	57500	60000	275000	
10	Fire line	No.	6	60000	360000	72000	75600	79200	82800	86400	396000	
11	Bio gas	No.	25	20000	500000	100000	105000	110000	115000	120000	550000	
12	Waste management (dust bin)	No.	50	5000	250000	50000	52500	55000	57500	60000	275000	
13	Support improved fire place for cooking	No.	50	10000	500000	100000	105000	110000	115000	120000	550000	
	<b>Sub total</b>					<b>1049500</b>	<b>1038975</b>	<b>1088450</b>	<b>1137925</b>	<b>1082400</b>	<b>5397250</b>	
<b>B.</b>	<b>Community Development</b>											
1	Community building construction	No.	5	250000	1250000	250000	262500	275000	287500	300000	1375000	
2	Temple, monastery	No.	6	50000	300000	60000	63000	66000	69000	72000	330000	
3	Road construction with the support of local bodies	Meter	3000	25000	75000000						75000000	
4	Kiriyaputri house construction	No.	1	500000	500000		500000				500000	
5	Improve Goth support	No.	50	15000	750000	150000	157500	165000	172500	180000	825000	
6	Green house tunnel	No.	75	5000	375000	75000	78750	82500	86250	90000	412500	
8	Resting place	No.	5	75000	375000	75000	78750	82500	86250	90000	412500	
9	Construct vegetable collection centre	No.	1	250000	250000	50000	52500	55000	57500	60000	275000	
10	Public toilet	No.	2	300000	600000	120000	126000	132000	138000	144000	660000	

S.N.	Activities	Unit	Quantity	Rate	Total Amount	Year I	Year II	Year III	Year IV	Year V	Total Amount	Remarks
	<b>Sub total</b>					<b>780000</b>	<b>1319000</b>	<b>858000</b>	<b>897000</b>	<b>936000</b>	<b>4790000</b>	<b>75000000</b>
<b>C</b>	<b>Conservation Education</b>											
1	Basket production (including machine)	Pax	25	1500	37500	7500	7875	8250	8625	9000	41250	
2	Sewing knitting training	Pax	25	5000	125000	25000	26250	27500	28750	30000	137500	
3	House wiring training	Pax	27	2500	67500	13500	14175	14850	15525	16200	74250	
4	Agarbatti making training	Pax	27	1000	27000	5400	5670	5940	6210	6480	29700	
5	Mobile repairing training	Pax	20	2500	50000	10000	10500	11000	11500	12000	55000	
6	Mini tiller repair	Pax	9	5000	45000	9000	9450	9900	10350	10800	49500	
8	Goat, cow, chicken farming training	Pax	27	1500	40500	8100	8505	8910	9315	9720	44550	
9	Herb production training	Pax	9	5000	45000	9000	9450	9900	10350	10800	49500	
10	Mushroom farming training	Pax	27	1500	40500	8100	8505	8910	9315	9720	44550	
11	Agriculture farming training	Pax	27	1500	40500	8100	8505	8910	9315	9720	44550	
12	Organizational management training	Pax	27	1500	40500	8100	8505	8910	9315	9720	44550	
13	Account management training	Pax	27	1500	40500	8100	8505	8910	9315	9720	44550	
14	Finance management training	Pax	27	1500	40500	8100	8505	8910	9315	9720	44550	
15	Bamboo product making training	Pax	27	1500	40500	8100	8505	8910	9315	9720	44550	
16	Motorcycle repair training	Pax	9	15000	135000	27000	28350	29700	31050	32400	148500	
17	Gender violence training and programme	Pax	50	1500	75000	15000	15750	16500	17250	18000	82500	
18	Metal welding training	Pax	27	2500	67500	13500	14175	14850	15525	16200	74250	
19	Tomato sauce making training	Pax	27	2500	67500	13500	14175	14850	15525	16200	74250	
20	Mini tiller operation training	Pax	27	2500	67500	13500	14175	14850	15525	16200	74250	
21	Office management training	Pax	50	1500	75000	15000	15750	16500	17250	18000	82500	
22	Agriculture equipment repair	Pax	27	2500	67500	13500	14175	14850	15525	16200	74250	
	<b>Sub total</b>					<b>247100</b>	<b>259455</b>	<b>271810</b>	<b>284165</b>	<b>296520</b>	<b>1359050</b>	<b>0</b>

S.N.	Activities	Unit	Quantity	Rate	Total Amount	Year I	Year II	Year III	Year IV	Year V	Total Amount	Remarks
<b>D</b>	<b>Conservation Education</b>											
1	Eco club initiation	No.	3	75000	225000	45000	47250	49500	51750	54000	247500	
2	Learning observation tour about conservation	Pax	135	5000	675000	135000	141750	148500	155250	162000	742500	
3	Support Eco club to organize school level programme	No.	5	50000	250000	50000	52500	55000	57500	60000	275000	
4	Celebration day	No.	5	30000	150000	30000	31500	33000	34500	36000	165000	
5	Organize conservation awareness activities	No.	5	50000	250000	50000	52500	55000	57500	60000	275000	
6	Hoarding board	No.	3	15000	45000	45000					45000	
7	Organize orientation programme to raise awareness on conservation legislations	Times	5	75000	375000	75000	78750	82500	86250	90000	412500	
8	Radio program on conservation	Times	60	5000	300000	60000	63000	66000	69000	72000	330000	
9	Teej song contest	Years	5	100000	500000	100000	105000	110000	115000	120000	550000	
10	Conservation programme on Lhosar	Years	5	100000	500000	100000	105000	110000	115000	120000	550000	
11	Cleaning programme	Times	60	10000	600000	120000	126000	132000	138000	144000	660000	
	<b>Sub total</b>					<b>810000</b>	<b>803250</b>	<b>841500</b>	<b>879750</b>	<b>918000</b>	<b>4252500</b>	<b>0</b>
<b>E</b>												
1	<b>Administrative Costs</b>	Times	9	25000	225000	45000	47250	49500	51750	54000	247500	
2	User group reformation	Times	1	200000	200000	200000					200000	
3	Furniture	Years	5	50000	250000	50000	52500	55000	57500	60000	275000	
4	Stationery	Years	5	50000	250000	50000	52500	55000	57500	60000	275000	
5	Communication	Years	5	50000	250000	50000	52500	55000	57500	60000	275000	
6	Conservation related expenses	Set	1	75000	75000	75000					75000	
7	Computer, Printer, Camera	Years	1	100000	100000	20000	21000	22000	23000	24000	110000	
8	Office helper	Years	5	50000	250000			50000			50000	
9	Management plan preparation	Times	1	50000	50000					50000	50000	
	<b>Sub total</b>					<b>490000</b>	<b>225750</b>	<b>286500</b>	<b>247250</b>	<b>308000</b>	<b>1557500</b>	
	<b>Grand Total (A+B+C+D+E)</b>					<b>3376600</b>	<b>3646430</b>	<b>3346260</b>	<b>3446090</b>	<b>3540920</b>	<b>17356300</b>	<b>75000000</b>

**Dupcheshwori BZUC**

S.N.	Activities	Unit	Quantity	Rate	Total Amount	Year I	Year II	Year III	Year IV	Year V	Total Amount	Remarks
<b>A. Conservation Programme</b>												
1	CF renewal	No.	1	30000	30000			30000			30000	
2	Nursery establishment	No.	1	300000	300000	300000					300000	
3	Plantation	Ha	10	30000	300000	6000	63000	66000	69000	72000	330000	
4	Landslide control	No.	5	150000	750000	150000	157500	165000	172500	180000	825000	825000
5	Metal pole (llingo)	No.	150	4000	600000	120000	126000	132000	138000	144000	660000	660000
6	Stone wall or barbed wire fencing	Meter	5	100000	500000	100000	105000	110000	115000	120000	550000	550000
7	Water source conservation	No.	6	10000	60000	12000	12600	13200	13800	14400	66000	
8	Forest guard	No.	5	130000	650000	130000	136500	143000	149500	156000	715000	
9	Fire control (equipment purchase)	Times	1	300000	300000	100000	105000	110000			315000	
10	Waste management (dumping site)	No.	3	150000	450000	90000	94500	99000	103500	108000	495000	
11	Metal fireplace	No.	90	4000	360000	72000	75600	79200	82800	86400	396000	
	<b>Sub total</b>	Times				<b>1134000</b>	<b>875700</b>	<b>947400</b>	<b>844100</b>	<b>880800</b>	<b>4682000</b>	<b>2035000</b>
<b>B. Community Development</b>												
1	Dustbin distribution for waste management	No.	90	1200	108000	108000					108000	
2	Support to maintain and repair trekking trail	Km	10	50000	500000	100000	105000	110000	115000	120000	550000	
3	Community building construction	No.	7	100000	700000							700000
4	Support to construct Kiriya Putri house	No.	2	500000	1000000							1000000
5	Construct or renovate temple and monastery including maintenance	No.	5	300000	1500000							1500000
6	Construct chorten	No.	1	500000	500000	500000					500000	

S.N.	Activities	Unit	Quantity	Rate	Total Amount	Year I	Year II	Year III	Year IV	Year V	Total Amount	Remarks
7	Women group building construction	No.	3	200000	600000	200000		210000		220000	630000	
8	CBAPU building construction	No.	1	200000	200000	200000					200000	
9	Irrigation canal repair	Km	5	125000	625000	125000	131250	137500	143750	150000	687500	687500
10	Support for ambulance	Times	1	500000	500000						500000	500000
11	Flood and landslide control	No	5	100000	500000	100000	105000	110000	115000	120000	550000	550000
12	Tamang community cultural home	No.	2	100000	200000	100000	105000				205000	
13	School building repair	No.	3	150000	450000	150000		157500		165000	472500	
14	Drinking water pipe and tank construction	No.	20	10000	200000	40000	42000	44000	46000	48000	220000	
10	Park area entry gate (bandara river)	No.	1	100000	100000	100000					100000	
	<b>Sub total</b>					<b>1723000</b>	<b>488250</b>	<b>769000</b>	<b>419750</b>	<b>823000</b>	<b>4223000</b>	<b>4937500</b>
<b>C</b>	<b>Income Generation and Skill Development Programme</b>											
1	Driving training	Pax	21	10000	210000		315000				315000	
2	Plumber training	Pax	28	10000	280000	420000					420000	
3	Sewing knitting training	Pax	21	10000	210000	315000					315000	
6	Beautician training	Pax	21	5000	105000	42000					42000	
7	Hotel management training	Pax	21	1500	31500		315000				315000	
8	Furniture and Laborer training	Pax	21	5000	105000			315000			315000	
9	Electric training	Pax	21	10000	210000				315000		315000	
10	Fish farming training	Pax	50	2000	100000	42000					42000	
11	Goat farming training	Pax	50	1500	75000	42000					42000	
12	Chicken farming training	Pax	50	1500	75000	42000					42000	
13	Pig farming training	Pax	50	1500	75000		42000				42000	
14	Buffalo farming training	Pax	50	1500	75000		42000				42000	
15	Alaichi farming training	Pax	50	1500	75000	42000					42000	
16	Coffee farming training	Pax	50	1500	75000		42000				42000	

S.N.	Activities	Unit	Quantity	Rate	Total Amount	Year I	Year II	Year III	Year IV	Year V	Total Amount	Remarks
17	Kiwi farming training	Pax	50	1500	75000			42000			42000	
18	Amriso farming training	Pax	50	1500	75000	42000					42000	
19	Agriculture farming training	Pax	50	1500	75000	42000					42000	
20	Bee keeping training	Pax	50	5000	250000				210000		210000	
21	Herb chiraio farming training	Pax	50	2000	100000	42000					42000	
25	Equipment for bio brigade industry	No.	1	125000	125000	125000					125000	
26	Thasinggare oil beating machine	No.	1	150000	150000				150000		150000	
27	Seedling distribution for jayatun farming	Pax	500	500	250000					250000	250000	
	<b>Sub total</b>					<b>1196000</b>	<b>756000</b>	<b>357000</b>	<b>675000</b>	<b>250000</b>	<b>3234000</b>	
<b>E</b>	<b>Conservation Education</b>											
1	Orientation of conservation rules, regulation	Times	10	25000	250000	50000	52500	55000	57500	60000	275000	
2	Learning observation tour	Times	1	300000	300000			300000			300000	
22	Old aged tour	Pax	35	10000	350000		350000				350000	
23	Women conservation tour	Pax	35	10000	350000	350000					350000	
24	Forest committee conservation tour	Pax	35	10000	350000			350000			350000	
3	Eco club mobilization	Years	5	25000	125000	25000	26250	27500	28750	30000	137500	
4	School level competition	Times	10	50000	500000	100000	105000	110000	115000	120000	550000	
5	Celebration day	Times	10	15000	150000	30000	31500	33000	34500	36000	165000	
6	Hoarding board	Years	5	5000	25000	25000					25000	
	<b>Sub total</b>					<b>580000</b>	<b>565250</b>	<b>875500</b>	<b>235750</b>	<b>246000</b>	<b>2502500</b>	
<b>E</b>	<b>Administrative Costs</b>											
1	Furniture	Times	1	100000	100000	100000					100000	
2	Stationery	Years	5	50000	250000	50000	52500	55000	57500	60000	275000	
3	Communication	Years	5	50000	250000	50000	52500	55000	57500	60000	275000	
4	Conservation related expenses	Years	5	75000	375000	75000	78750	82500	86250	90000	412500	

S.N.	Activities	Unit	Quantity	Rate	Total Amount	Year I	Year II	Year III	Year IV	Year V	Total Amount	Remarks
5	Office helper	Years	5	130000	650000	130000	136500	143000	149500	156000	715000	
6	Computer, printer	Times	1	75000	75000	75000					75000	
7	Group, committee reformation	Times	1	100000	100000	100000					100000	
8	5 years management plan preparation	Times	1	50000	50000			50000			50000	
	<b>Sub total</b>					<b>580000</b>	<b>320250</b>	<b>385500</b>	<b>350750</b>	<b>366000</b>	<b>2002500</b>	
	<b>Grand Total (A+B+C+D+E)</b>					<b>5213000</b>	<b>3005450</b>	<b>3334400</b>	<b>2525350</b>	<b>2565800</b>	<b>16644000</b>	<b>6972500</b>

**Indreni BZUC**

S.N.	Activities	Unit	Quantity	Rate	Total Amount	Year I	Year II	Year III	Year IV	Year V	Total Amount	Remarks
<b>A.</b>	<b>Conservation Programme</b>											
1	Plantation	No.	5	40000	200000	40000	42000	44000	46000	48000	220000	
2	Red panda conservation patrolling	Times	15	15000	225000	45000	47250	49500	51750	54000	247500	
3	Nursery establishment	No.	1	300000	300000	300000					300000	
4	CF formation	No.	2	50000	100000	50000		52500			102500	
5	Landslide control	Place	10	150000	1500000							1500000
6	Water source conservation (tank construction)	Meter	2	1000000	2000000							2000000
7	Tourist trail construction	Km	4	100000	400000	80000	84000	88000	92000	96000	440000	440000
8	Metal pole (lingo)	No.	200	4000	800000	160000	168000	176000	184000	192000	880000	880000
9	Improved fire place	No.	200	4000	800000	160000	168000	176000	184000	192000	880000	880000
10	Fencing to reduce Human wildlife conflict	Km	2	150000	300000	150000	157500				307500	
11	View tower (tourism)	No.	1	500000	500000	250000	262500				512500	
12	Kharaka management	Times	3	84000	252000	50400	52920	55440	57960	60480	277200	
13	Forest guard	Pax	3	84000	252000	50400	52920	55440	57960	60480	277200	
	<b>Sub total</b>					<b>1335800</b>	<b>1035090</b>	<b>696880</b>	<b>673670</b>	<b>702960</b>	<b>4444400</b>	<b>5700000</b>
<b>B.</b>	<b>Community Development</b>											
1	Suspension bridge construction including maintenance	No.	5	300000	1500000							1500000
2	Tamang cultural house	Pax	1	750000	750000	375000	393750				768750	768750
3	Support for School	No.	10	50000	500000	100000	105000	110000	115000	120000	550000	550000
4	Temple, Monastery reconstruction	Set	7	500000	3500000							3500000
5	Resting place construction	No.	5	150000	750000	150000	157500	165000	172500	180000	825000	825000
6	Kiriyaputri house construction	No.	9	200000	1800000	360000	378000	396000	414000	432000	1980000	1980000
7	Irrigation	Place	7	100000	700000	140000	147000	154000	161000	168000	770000	770000



S.N.	Activities	Unit	Quantity	Rate	Total Amount	Year I	Year II	Year III	Year IV	Year V	Total Amount	Remarks
	<b>Sub total</b>					<b>1125000</b>	<b>1181250</b>	<b>825000</b>	<b>862500</b>	<b>900000</b>	<b>4893750</b>	<b>9068750</b>
<b>C</b>	<b>Income Generation and Skill Development Programme</b>											
1	Leadership development training	Pax	50	1500	75000	75000					75000	
14	Account training	Pax	18	2000	36000	36000					36000	
6	Agriculture training	Pax	50	1500	75000	75000					75000	
8	Off season vegetable farming training	Pax	50	1500	75000		20000				20000	
9	Fish farming training	Pax	25	10000	250000			250000			250000	
10	Bee keeping training	Pax	25	1500	37500			20000			20000	
2	Home stay training	Pax	25	2500	62500					62500	62500	
3	Sewing knitting training	Pax	25	10000	250000	250000					250000	
4	House wiring training	Pax	10	15000	150000					150000	150000	
5	Plumbing training	Pax	10	15000	150000			150000			150000	
11	Mobile repair training	Pax	10	5000	50000	50000					50000	
17	Furniture making training	No.	10	1500	15000				15000		15000	
18	Farm improvement training	Pax	25	10000	250000	50000				50000	100000	
16	Medicinal and aromatic plant farming training	Pax	19	1500	28500			28500			28500	
19	Hotel management training	Pax	10	1500	15000		15000				15000	
20	Cook training	Pax	10	5000	50000		50000				50000	
7	Seed distribution	Pax	20	1500	30000	30000					30000	
12	Hybrid goat	No.	19	20000	380000	380000					380000	
	<b>Sub total</b>					<b>946000</b>	<b>85000</b>	<b>198500</b>	<b>265000</b>	<b>262500</b>	<b>1757000</b>	
<b>D</b>	<b>Conservation Education</b>											
1	Road play on conservation	Years	5	100000	500000	100000	105000	110000	115000	120000	550000	
2	Conservation programme on radio	Times	20	5000	100000	20000	21000	22000	23000	24000	110000	
3	Hoarding board	No.	8	7000	56000	56000					56000	

S.N.	Activities	Unit	Quantity	Rate	Total Amount	Year I	Year II	Year III	Year IV	Year V	Total Amount	Remarks
4	School level competition	Times	5	25000	125000	25000	26250	27500	28750	30000	137500	
5	Celebration day	Times	10	100000	1000000	200000	210000	220000	230000	240000	1100000	
6	Ecoclub formation	No.	4	10000	40000	20000	21000				41000	
7	Brochure	Times	10	15000	150000	30000	31500	33000	34500	36000	165000	
8	Wall writing	Place	10	10000	100000	100000					100000	
9	Learning observation	Times	1	500000	500000	100000	105000	110000	115000	120000	550000	
	<b>Sub total</b>					<b>651000</b>	<b>519750</b>	<b>522500</b>	<b>546250</b>	<b>570000</b>	<b>2809500</b>	
<b>E</b>	<b>Administrative Costs</b>											
1	Furniture	Set	3	10000	30000	30000					30000	
2	Office helper	Pax	1	120000	120000	24000	25200	26400	27600	28800	132000	
3	Satationery	Years	5	10000	50000	10000	10500	11000	11500	12000	55000	
4	Communication	Years	5	5000	25000	5000	5250	5500	5750	6000	27500	
5	Conservation related expenses	Years	5	50000	250000	50000	52500	55000	57500	60000	275000	
	<b>Sub total</b>					<b>119000</b>	<b>93450</b>	<b>97900</b>	<b>102350</b>	<b>106800</b>	<b>519500</b>	
	<b>Grand Total (A+B+C+D+E)</b>					<b>4176800</b>	<b>2914540</b>	<b>2340780</b>	<b>2449770</b>	<b>2542260</b>	<b>14424150</b>	<b>1.5E+07</b>

**Kalpeshwori BZUC**

S.N.	Activities	Unit	Quantity	Rate	Total Amount	Year I	Year II	Year III	Year IV	Year V	Total Amount	Remarks
<b>A. Conservation Programme</b>												
1	CF renewal	No.	6	30000	180000	36000	37800	39600	41400	43200	198000	
3	Nursery establishment	Ha	1	300000	300000	300000					300000	
2	Plantation	Ha.	5	20000	100000	20000	21000	22000	23000	24000	110000	
4	Plantation fencing	Km	5	100000	500000	100000	105000	110000	115000	120000	550000	
5	Barbed wire fencing	Meter	750	1000	750000	150000	157500	165000	172500	180000	825000	825000
6	Metal pole (lingo)	No.	100	3500	350000	70000	73500	77000	80500	84000	385000	385000
7	Metal fireplace for cooking	No.	100	4000	400000	80000	84000	88000	92000	96000	440000	440000
8	Support to CBAPU	Times	15	10000	150000	30000	31500	33000	34500	36000	165000	
9	Water source conservation	No.	5	50000	250000	50000	52500	55000	57500	60000	275000	
11	Fire line construction	Km	2	100000	200000	100000	105000				205000	
12	Fire line cleaning	Times	5	10000	50000	10000	10500	11000	11500	12000	55000	
	<b>Sub total</b>					<b>946000</b>	<b>678300</b>	<b>600600</b>	<b>627900</b>	<b>655200</b>	<b>3508000</b>	<b>1650000</b>
<b>B. Community Development</b>												
1	Road repair	Km	5	30000	150000	30000	31500	33000	34500	36000	165000	
10	Waste management (small dumping site)	No.	3	200000	600000	200000	210000	220000			630000	
12	Drinking water tank construction (1000 liter)	No.	10	200000	2000000						0	2000000
2	Drinking water tap construction	No.	10	35000	350000	70000	73500	77000	80500	84000	385000	385000
3	Temple and monastery repair	No.	5	100000	500000	100000	105000	110000	115000	120000	550000	550000
4	CF building repair	Pax	2	300000	600000	200000	210000	220000			630000	
5	Irrigation canal repair	Km	5	40000	200000	40000	42000	44000	46000	48000	220000	
6	School building repair	No.	3	150000	450000	225000	236250				461250	
7	Committee building construction	No.	1	150000	150000	150000					150000	
8	Resting place construction	No.	3	150000	450000	150000	157500	165000			472500	
9	Hyum pipe installation	No.	15	30000	450000	90000	94500	99000	103500	108000	495000	

S.N.	Activities	Unit	Quantity	Rate	Total Amount	Year I	Year II	Year III	Year IV	Year V	Total Amount	Remarks
10	Culvert construction	No.	3	150000	450000	90000	94500	99000	103500	108000	495000	
11	Suspension bridge	No.	1	1500000	1500000						0	1500000
	<b>Sub total</b>					<b>1345000</b>	<b>1254750</b>	<b>1067000</b>	<b>483000</b>	<b>504000</b>	<b>4653750</b>	<b>4435000</b>
<b>C</b>	<b>Income Generation and Skill Development Programme</b>											
1	House wiring training	Pax	18	10000	180000	180000					180000	
2	Plumbing training	Pax	18	10000	180000		180000				180000	
3	Furniture making training	Pax	36	10000	360000				414000		414000	
4	Mobile repair training	Pax	18	10000	180000	180000					180000	
5	Motor cycle repair training	Pax	18	10000	180000	180000					180000	
12	Sewing knitting training	Pax	15	15000	225000		225000				225000	
15	Radio television repair training	Pax	10	10000	100000		100000				100000	
6	Cook training	Pax	15	2000	30000	30000					30000	
7	Hotel management training	Pax	15	2000	30000		30000				30000	
8	Trekking guide training	Pax	15	1500	22500	150000					150000	
9	Agriculture farming training	Pax	45	2000	90000		90000				90000	
18	IPM training	Pax	27	2000	54000	54000					54000	
10	Mushroom farming training	Pax	27	2000	54000			54000			54000	
11	Medicinal herb cultivation training	Pax	27	2000	54000		54000				54000	
19	Poultry farming training	No.	27	2000	54000					64800	64800	
13	Goat farming training	Pax	45	2000	90000			90000			90000	
14	Bee keeping training	Pax	27	2000	54000	54000					54000	
16	Hybrid goat distribution	No.	5	15000	75000			125000			125000	
17	Hybrid buffalo distribution	No.	3	40000	120000		210000				210000	
20	Leadership development training	Pax	36	2000	72000				72000		72000	
21	Account keeping training	Pax	36	2000	72000					72000	72000	

S.N.	Activities	Unit	Quantity	Rate	Total Amount	Year I	Year II	Year III	Year IV	Year V	Total Amount	Remarks
22	Organization management training	Pax	36	2000	72000	72000					72000	
	<b>Sub total</b>					<b>954000</b>	<b>835000</b>	<b>269000</b>	<b>486000</b>	<b>136800</b>	<b>2680800</b>	
<b>D</b>	<b>Conservation Education</b>											
1	Orientation on conservation rules, regulation	Times	10	25000	250000	50000	52500	55000	57500	60000	275000	
2	Learning observation tour	Times	2	300000	600000	300000			315000		615000	
3	Hoarding board	No.	3	15000	45000	15000	15750	16500			47250	
4	Celebration day	Times	10	35000	350000	70000	73500	77000	80500	84000	385000	
5	Eco club school level quiz, elocution competition	Times	10	50000	500000	100000	105000	110000	115000	120000	550000	
6	Eco club initiation	Times	5	50000	250000	50000	52500	55000	57500	60000	275000	
7	Interaction on consequences of poaching	Times	10	20000	200000	40000	42000	44000	46000	48000	220000	
8	CBAPU mobilization	Times	5	50000	250000	50000	52500	55000	57500	60000	275000	
	<b>Sub total</b>					<b>675000</b>	<b>393750</b>	<b>412500</b>	<b>729000</b>	<b>432000</b>	<b>2642250</b>	
<b>E</b>	<b>Administrative Costs</b>											
1	Furniture	Times	1	100000	100000	100000					100000	
2	Stationery	Years	5	50000	250000	50000	52500	55000	57500	60000	275000	
3	Communication	Years	5	50000	250000	50000	52500	55000	57500	60000	275000	
4	Conservation related expenses	Years	5	50000	250000	50000	52500	55000	57500	60000	275000	
5	Computer, Printer purchase	Times	1	75000	75000	75000					75000	
6	Office helper	Years	5	130000	650000	130000	136500	143000	149500	156000	715000	
7	Group, committee reformation	Times	1	75000	75000		75000				75000	
8	5 years operational plan preparation	Times	1	50000	50000			50000			50000	
	<b>Sub total</b>					<b>455000</b>	<b>369000</b>	<b>358000</b>	<b>322000</b>	<b>336000</b>	<b>1840000</b>	
	<b>Grand Total (A+B+C+D+E)</b>					<b>4375000</b>	<b>3530800</b>	<b>2707100</b>	<b>2647900</b>	<b>2064000</b>	<b>15324800</b>	<b>6085000</b>

**Laharepauwa BZUC**

S.N.	Activities	Unit	Quantity	Rate	Total Amount	Year I	Year II	Year III	Year IV	Year V	Total Amount	Remarks
<b>A. Conservation Programme</b>												
1	Renewal of CF operational plan	No.	11	15000	165000	33000	34650	36300	37950	39600	181500	
2	Plantation in CF	No.	5	50000	250000	50000	52500	55000	57500	60000	275000	
3	Water source conservation	Cubic meter	18	30000	540000	108000	113400	118800	124200	129600	594000	
4	Nursery establishment	No.	2	60000	120000	24000	25200	26400	27600	28800	132000	
5	Landslide control (including bio engineering)	Km	5	150000	750000						0	750000
6	Metal pole (lingo) distribution	Place	150	3000	450000	90000	94500	99000	103500	108000	495000	
7	Bio gas installation	No.	50	15000	750000	150000	157500	165000	172500	180000	825000	
8	Fire line construction	No.	5	50000	250000	50000	52500	55000	57500	60000	275000	
9	Pond construction for wildlife	No.	5	50000	250000	50000	52500	55000	57500	60000	275000	
10	Forest guard	Years	5	120000	600000	120000	126000	132000	138000	144000	660000	
11	Waste management (dumping pit including)	No.	9	50000	450000	90000	94500	99000	103500	108000	495000	
12	Forest management, cutting, weed cleaning	No.	11	50000	550000	110000	115500	121000	126500	132000	605000	
13	CF fencing	No.	15	50000	750000	150000	157500	165000	172500	180000	825000	
14	Improved fire place for cooking	No.	75	10000	750000	150000	157500	165000	172500	180000	825000	
	<b>Sub total</b>					<b>1175000</b>	<b>1233750</b>	<b>1292500</b>	<b>1351250</b>	<b>1410000</b>	<b>6462500</b>	<b>750000</b>
<b>B. Community Development</b>												
1	CF community building construction and repair	No.	5	150000	750000	150000	157500	165000	172500	180000	825000	
2	Temple, monastery management, construction and repair	No.	9	150000	1350000	270000					270000	1350000
3	Historical and cultural place conservation	No.	4	150000	600000	120000	126000	132000	138000	144000	660000	
4	Road repair, eco trail	Km	5	50000	250000	50000	52500	55000	57500	60000	275000	
5	Drinking water	No.	9	50000	450000	90000	94500	99000	103500	108000	495000	

S.N.	Activities	Unit	Quantity	Rate	Total Amount	Year I	Year II	Year III	Year IV	Year V	Total Amount	Remarks
6	Irrigation canal support	No.	9	50000	450000	90000	94500	99000	103500	108000	495000	
7	Kiryaputri house construction	No.	9	50000	450000	90000	94500	99000	103500	108000	495000	
8	Resting place construction	No.	4	50000	200000	40000	42000	44000	46000	48000	220000	
9	Aran house construction	No.	3	50000	150000	30000	31500	33000	34500	36000	165000	
10	School support	No.	11	10000	110000	22000	23100	24200	25300	26400	121000	
	<b>Sub total</b>					<b>952000</b>	<b>716100</b>	<b>750200</b>	<b>784300</b>	<b>818400</b>	<b>4021000</b>	<b>1350000</b>
<b>C</b>	<b>Income Generation and Skill Development Programme</b>											
1	Bamboo production training	Pax	3	1500	4500	900	945	990	1035	1080	4950	
2	Furniture/ Labour training	Pax	5	5000	25000	5000	5250	5500	5750	6000	27500	
3	Farm improvement training	Pax	50	2500	125000	25000	26250	27500	28750	30000	137500	
4	Agriculture farming training	Pax	25	3500	87500	17500	18375	19250	20125	21000	96250	
5	Fruit and herbs production training	Pax	25	2500	62500	12500	13125	13750	14375	15000	68750	
6	Garden management training	Pax	25	2500	62500	12500	13125	13750	14375	15000	68750	
7	Goat farming training	Pax	50	2500	125000	25000	26250	27500	28750	30000	137500	
8	Poultry farming training	Pax	50	2500	125000	25000	26250	27500	28750	30000	137500	
9	Bee keeping training	Pax	50	2500	125000	25000	26250	27500	28750	30000	137500	
10	Sauce making training	Pax	5	2000	10000	2000	2100	2200	2300	2400	11000	
11	Candle making training	Pax	5	2000	10000	2000	2100	2200	2300	2400	11000	
12	Agarbatti making training	Pax	10	2500	25000	5000	5250	5500	5750	6000	27500	
13	Soap training	Pax	25	2500	62500	12500	13125	13750	14375	15000	68750	
14	Basket making training	Pax	50	1500	75000	15000	15750	16500	17250	18000	82500	
15	House wiring training	Pax	21	3000	63000	12600	13230	13860	14490	15120	69300	
16	Parlour training	Pax	21	3500	73500	14700	15435	16170	16905	17640	80850	
17	Computer training	Pax	20	2000	40000	8000	8400	8800	9200	9600	44000	
18	Sewing knitting training	Pax	20	5000	100000	20000	21000	22000	23000	24000	110000	
19	Art training	Pax	5	5000	25000	5000	5250	5500	5750	6000	27500	
20	Cook training	Pax	25	2500	62500	12500	13125	13750	14375	15000	68750	

S.N.	Activities	Unit	Quantity	Rate	Total Amount	Year I	Year II	Year III	Year IV	Year V	Total Amount	Remarks
21	Plastic tunnel	Pax	50	2500	125000	25000	26250	27500	28750	30000	137500	
22	Leadership development training	Pax	50	1500	75000	15000	15750	16500	17250	18000	82500	
23	Account keeping	Pax	15	1500	22500	4500	4725	4950	5175	5400	24750	
24	Office management, proposal writing, administrative work training	Pax	50	1500	75000	15000	15750	16500	17250	18000	82500	
25	CF management training	Pax	50	1500	75000	15000	15750	16500	17250	18000	82500	
26	Gender equity training	Pax	50	1500	75000	15000	15750	16500	17250	18000	82500	
27	Organizational development	Pax	50	1500	75000	15000	15750	16500	17250	18000	82500	
	<b>Sub total</b>					<b>362200</b>	<b>380310</b>	<b>398420</b>	<b>416530</b>	<b>434640</b>	<b>1992100</b>	<b>0</b>
<b>D</b>	<b>Conservation Education</b>											
1	Celebration day	No.	1	60000	60000	12000	12600	13200	13800	14400	66000	
2	Organize education and observation tour	No.	2	250000	500000	100000			115000		215000	
3	Hoarding board erection	No.	11	15000	165000	33000	34650	36300	37950	39600	181500	
4	Eco club mobilization and support in implementing activities	Years	5	50000	250000	50000	52500	55000	57500	60000	275000	
5	Conservation programme in school	Years	11	50000	550000	110000	115500	121000	126500	132000	605000	
6	Publication of bulletin, calendar	No.	1000	500	500000	500000					500000	
7	Produce promotional materials like bag, t-shirt, cap	No.	500	750	375000	75000	78750	82500	86250	90000	412500	
8	Broadcasting of conservation programme through FM	Episode	60	5000	300000	60000	63000	66000	69000	72000	330000	
9	Produce documentary	No.	1	300000	300000					360000	360000	
10	Carry out orientation on conservation legislation	No.	15	25000	375000	75000	78750	82500	86250	90000	412500	
11	Organize conservation related folk song competing during Lhosar	No.	5	5000	25000	5000	5250	5500	5750	6000	27500	



S.N.	Activities	Unit	Quantity	Rate	Total Amount	Year I	Year II	Year III	Year IV	Year V	Total Amount	Remarks
12	Organize cleanup campaign	No.	5	30000	150000	30000	31500	33000	34500	36000	165000	
	<b>Sub total</b>					<b>1050000</b>	<b>472500</b>	<b>495000</b>	<b>632500</b>	<b>900000</b>	<b>3550000</b>	
<b>E</b>	<b>Administrative Costs</b>											
1	Stationery	Years	5	10000	50000	10000	10500	11000	11500	12000	55000	
2	Communication	Years	5	50000	250000	50000	52500	55000	57500	60000	275000	
3	Transportation	Years	5	25000	125000	25000	26250	27500	28750	30000	137500	
4	Furniture	Set	1	50000	50000	50000					50000	
5	UC reformation	Times	1	50000	50000			25000			25000	
6	Meeting expenses	Years	5	50000	250000	50000	52500	55000	57500	60000	275000	
7	Procure computer, printer, photocopy and digital camera	Times	1	150000	150000	150000					150000	
8	Refreshment for guests	Years	5	50000	250000	50000	52500	55000	57500	60000	275000	
9	Prepare five years management plan	Times	1	30000	30000			33000			33000	
	<b>Sub total</b>					<b>385000</b>	<b>194250</b>	<b>261500</b>	<b>212750</b>	<b>222000</b>	<b>1275500</b>	<b>0</b>
	<b>Grand Total (A+B+C+D+E)</b>					<b>3924200</b>	<b>2996910</b>	<b>3197620</b>	<b>3397330</b>	<b>3785040</b>	<b>17301100</b>	<b>2100000</b>

**Naukunda BZUC**

S.N.	Activities	Unit	Quantity	Rate	Total Amount	Year I	Year II	Year III	Year IV	Year V	Total Amount	Remarks
<b>A.</b>	<b>Conservation Programme</b>											
1	Plantation programme	Ha	10	15000	150000	30000	31500	33000	34500	36000	165000	
2	Support of Forest guard	Years	5	120000	600000	120000	126000	132000	138000	144000	660000	
3	Fencing on plantation area	Meter	1000	500	500000	50000	52500	55000	57500	60000	275000	275000
4	Metal pole (lingo) distribution	No.	150	3500	525000	52500	55125	57750	60375	63000	288750	288750
5	Improved fireplace for cooking	No.	250	5000	1250000						0	1250000
6	Support Solar PV	No.	200	5000	1000000						0	1000000
7	Kharka management (grass sowing and Goth construction)	No.	50	30000	1500000	150000	157500	165000	172500	180000	825000	825000
8	Nursery establishment	Place	1	300000	300000					360000	360000	
9	Dumping site construction	Place	3	200000	600000						0	600000
10	Check dam construction for land slide control	Place	5	300000	1500000	150000	157500	165000	172500	180000	825000	825000
11	Support Gas cylinder for poor and disabled	No.	250	3500	875000	87500	91875	96250	100625	105000	481250	481250
12	Fencing to maintain human wildlife amity	Meter	2000	500	1000000	100000	105000	110000	115000	120000	550000	550000
	<b>Sub total</b>					<b>740000</b>	<b>777000</b>	<b>814000</b>	<b>851000</b>	<b>1248000</b>	<b>4430000</b>	<b>6095000</b>
<b>B.</b>	<b>Community Development</b>											
1	Monastery construction and repair	No.	5	300000	1500000							1500000
2	Walking trail construction and repair	Meter	1500	150	225000	45000	47250	49500	51750	54000	247500	
3	Irrigation construction and repair	Meter	2500	750	1875000							1875000
4	School building construction and repair	Place	5	300000	1500000	150000	157500	165000	172500	180000	825000	825000
5	Drinking water construction and repair	Place	9	300000	2700000							2700000

S.N.	Activities	Unit	Quantity	Rate	Total Amount	Year I	Year II	Year III	Year IV	Year V	Total Amount	Remarks
6	Community building construction	Place	2	120000	240000	240000	252000				492000	
7	Farm improvement programme	Pax	200	15000	3000000							3000000
8	Agri-road construction and repair	Meter	10000	750	7500000							7500000
9	Resting place construction	Place	5	150000	750000	75000	78750	82500	86250	90000	412500	412500
10	View tower construction and repair	Place	3	150000	450000	75000	78750	82500			236250	236250
11	Water mill construction and repair	Place	4	50000	200000	50000	52500	55000	57500		215000	
12	Health post construction and repair	Place	1	1500000	1500000							1500000
	<b>Sub total</b>					<b>635000</b>	<b>666750</b>	<b>434500</b>	<b>368000</b>	<b>324000</b>	<b>2428250</b>	<b>19548750</b>
<b>C</b>	<b>Income Generation and Skill Development Programme</b>											
1	Leadership development training	Pax	50	1500	75000	15000	15750	16500	17250	18000	82500	
2	Account training	Pax	50	1500	75000	15000	15750	16500	17250	18000	82500	
3	House wiring training	Pax	30	5000	150000	30000	31500	33000	34500	36000	165000	
4	Plumbing training	Pax	30	5000	150000	30000	31500	33000	34500	36000	165000	
5	Furniture, labour training	Pax	40	5000	200000	40000	42000	44000	46000	48000	220000	
6	Sewing, knitting training	Pax	30	5000	150000	30000	31500	33000	34500	36000	165000	
7	Off season vegetable farming	Pax	50	1500	75000	15000	15750	16500	17250	18000	82500	
8	Herbs farming training	Pax	50	1500	75000	15000	15750	16500	17250	18000	82500	
9	Seed distribution	Pax	50	2500	125000	25000	26250	27500	28750	30000	137500	
10	Cook training	Pax	50	2500	125000	25000	26250	27500	28750	30000	137500	
11	Farm improvement training	Pax	100	1000	100000	20000	21000	22000	23000	24000	110000	
12	Support of plastic tunnel for green house vegetable farming	Pax	200	3500	700000	70000	73500	77000	80500	84000	385000	385000
	<b>Sub total</b>					<b>330000</b>	<b>346500</b>	<b>363000</b>	<b>379500</b>	<b>396000</b>	<b>1815000</b>	<b>385000</b>

S.N.	Activities	Unit	Quantity	Rate	Total Amount	Year I	Year II	Year III	Year IV	Year V	Total Amount	Remarks
<b>D</b>	<b>Conservation Education</b>											
1	Celebration day	Times	5	50000	250000	50000	52500	55000	57500	60000	275000	
2	Conservation programme broadcasting on radio	Times	60	3000	180000	36000	37800	39600	41400	43200	198000	
3	Eco club initiation	Place	3	120000	360000	72000	75600	79200	82800	86400	396000	
4	Orientation on conservation legislation	Times	12	30000	360000	72000	75600	79200	82800	86400	396000	
5	Hoarding board	Place	9	10000	90000	18000	18900	19800	20700	21600	99000	
6	Conservation discussion	Times	5	50000	250000	50000	52500	55000	57500	60000	275000	
7	School level competition related to conservation	Times	15	30000	450000	90000	94500	99000	103500	108000	495000	
8	Learning observation tour	Years	2	300000	600000	300000				360000	660000	
9	Disaster reduction training	Years	5	50000	250000	50000	52500	55000	57500	60000	275000	
10	Road play on conservation	Years	5	30000	150000	30000	31500	33000	34500	36000	165000	
	<b>Sub total</b>					<b>768000</b>	<b>491400</b>	<b>514800</b>	<b>538200</b>	<b>921600</b>	<b>3234000</b>	
<b>E</b>	<b>Administrative Costs</b>											
1	Information station building construction	Place	2	500000	1000000	200000	210000	220000	230000	240000	1100000	
2	Furniture Purchase	Set	50	700	35000	35000					35000	
3	Stationery	Years	5	40000	200000	40000	42000	44000	46000	48000	220000	
4	Office helper	Years	5	180000	900000	180000	189000	198000	207000	216000	990000	
5	Communication and transportation expenses	Years	5	60000	300000	60000	63000	66000	69000	72000	330000	
6	Conservation related expenses	Years	5	50000	250000	50000	52500	55000	57500	60000	275000	
7	Refreshment for visitors	Years	5	20000	100000	20000	21000	22000	23000	24000	110000	
8	Office account monitor	Years	5	15000	75000	15000	15750	16500	17250	18000	82500	
10	Programme monitoring expenses	Years	5	50000	250000	50000	52500	55000	57500	60000	275000	
	<b>Sub total</b>					<b>650000</b>	<b>645750</b>	<b>676500</b>	<b>707250</b>	<b>738000</b>	<b>3417500</b>	
	<b>Grand Total (A+B+C+D+E)</b>					<b>3123000</b>	<b>2927400</b>	<b>2802800</b>	<b>2843950</b>	<b>3627600</b>	<b>15324750</b>	<b>26028750</b>

**Ramche BZUC**

S.N.	Activities	Unit	Quantity	Rate	Total Amount	Year I	Year II	Year III	Year IV	Year V	Total Amount	Remarks
<b>A.</b>	<b>Conservation Programme</b>											
1	Plantation ( including grass)	Ha.	50	15000	750000	150000	157500	165000	172500	180000	825000	
2	Landslide control	Cubic meter	7	7000	49000	9800	10290	10780	11270	11760	53900	
3	Metal pole (lingo)	No.	150	3000	450000	90000	94500	99000	103500	108000	495000	495000
4	Alternative energy (improved fireplace, rice cooker, electric kettle, gas)	No.	200	3000	600000	120000	126000	132000	138000	144000	660000	660000
5	Barbed wire fencing	Meter	750	1000	750000	150000	157500	165000	172500	180000	825000	825000
6	Wall construction	Meter	50	10000	500000	100000	105000	110000	115000	120000	550000	550000
7	Drinking water source conservation	No.	7	100000	700000	140000	147000	154000	161000	168000	770000	770000
10	Kharka management	No.	5	50000	250000	50000	52500	55000	57500	60000	275000	275000
11	Dupche conservation	No.	7	50000	350000	70000	73500	77000	80500	84000	385000	385000
	<b>Sub total</b>	Times				<b>879800</b>	<b>923790</b>	<b>967780</b>	<b>1011770</b>	<b>1055760</b>	<b>4838900</b>	<b>3960000</b>
<b>B.</b>	<b>Community Development</b>											
1	Drinking water repair	No.	15	50000	750000	150000	157500	165000	172500	180000	825000	825000
2	Monastery, temple repair	No.	2	250000	500000	100000	105000	110000	115000	120000	550000	550000
3	Walking road construction/repair	No.	5	100000	500000	100000	105000	110000	115000	120000	550000	550000
4	Resting place construction	No.	3	150000	450000	90000	94500	99000	103500	108000	495000	495000
5	Firm bridge	Pax	10	50000	500000	100000	105000	110000	115000	120000	550000	550000
6	Culvert construction	No.	5	250000	1250000	250000	262500	275000	287500	300000	1375000	1375000
8	Dumping site construction	No.	5	300000	1500000	300000	315000	330000	345000	360000	1650000	1650000
	<b>Sub total</b>					<b>790000</b>	<b>829500</b>	<b>869000</b>	<b>908500</b>	<b>948000</b>	<b>4345000</b>	<b>3300000</b>
<b>C</b>	<b>Income Generation and Skill Development Programme</b>											
1	Green house construction support	No.	200	3000	600000	120000	126000	132000	138000	144000	660000	660000
2	House wiring training	Pax	50	1000	50000	10000	10500	11000	11500	12000	55000	55000
3	Sewing knitting training	Pax	50	1000	50000	10000	10500	11000	11500	12000	55000	55000
4	Plumbing training	Pax	50	1000	50000	10000	10500	11000	11500	12000	55000	55000

S.N.	Activities	Unit	Quantity	Rate	Total Amount	Year I	Year II	Year III	Year IV	Year V	Total Amount	Remarks
5	Hotel operation training	Pax	50	1000	50000	10000	10500	11000	11500	12000	55000	
6	Trekking guide training	Pax	50	1000	50000	10000	10500	11000	11500	12000	55000	
7	Electrician training	Pax	50	1000	50000	10000	10500	11000	11500	12000	55000	
8	Furniture, Labour training	Pax	50	1000	50000	10000	10500	11000	11500	12000	55000	
9	Leadership development training	Pax	27	2000	54000	10800	11340	11880	12420	12960	59400	
10	Agriculture farming and good farming training	Pax	50	2000	100000	20000	21000	22000	23000	24000	110000	
11	Farm improvement programme	Pax	150	5000	750000	150000	157500	165000	172500	180000	825000	825000
12	Herbs farming training	Pax	150	3000	450000	90000	94500	99000	103500	108000	495000	
13	Disaster reduction training	Pax	27	3000	81000	16200	17010	17820	18630	19440	89100	
	<b>Sub total</b>					<b>477000</b>	<b>500850</b>	<b>524700</b>	<b>548550</b>	<b>572400</b>	<b>2623500</b>	<b>1485000</b>
<b>D</b>	<b>Conservation Education</b>											
1	Hoarding board, sign board formation	No.	15	15000	225000	45000	47250	49500	51750	54000	247500	
2	Wall painting	No.	5	50000	250000	50000	52500	55000	57500	60000	275000	
3	Celebration day	No.	10	10000	100000	20000	21000	22000	23000	24000	110000	
4	Conservation education programme broadcasting	No.	60	5000	300000	60000	63000	66000	69000	72000	330000	
5	Orientation on conservation legislations	Times	5	30000	150000	50000	52500	55000	57500	60000	157500	
6	Conservation observation tour	Times	1	300000	300000			330000			330000	
	<b>Sub total</b>					<b>225000</b>	<b>236250</b>	<b>577500</b>	<b>201250</b>	<b>210000</b>	<b>1450000</b>	
<b>E</b>	<b>Administrative Costs</b>											
1	Office helper	Pax	1	130000	130000	26000	27300	28600	29900	31200	143000	
2	Stationery	Years	5	50000	250000	50000	52500	55000	57500	60000	275000	
3	Communication	Years	5	25000	125000	25000	26250	27500	28750	30000	137500	
4	Laptop, photocopy machine, camera	Times	1	200000	200000	40000	42000	44000	46000	48000	220000	
5	Furniture	Set	1	200000	200000	200000					200000	
	<b>Sub total</b>					<b>341000</b>	<b>148050</b>	<b>155100</b>	<b>162150</b>	<b>169200</b>	<b>975500</b>	
	<b>Grand Total (A+B+C+D+E)</b>					<b>2712800</b>	<b>2638440</b>	<b>3094080</b>	<b>2832220</b>	<b>2955360</b>	<b>14232900</b>	<b>8745000</b>

**Saramthali BZUC**

S.N.	Activities	Unit	Quantity	Rate	Total Amount	Year I	Year II	Year III	Year IV	Year V	Total Amount	Remarks
<b>A. Conservation Programme</b>												
1	Fence settlement and forest to reduce conflict	Meter	1000	1000	1000000	200000	210000	220000	230000	240000	1100000	1100000
2	Metal pole (lingo)	No	150	3500	525000	105000	110250	115500	120750	126000	577500	577500
3	Bio gas	No	50	15000	750000	150000	157500	165000	172500	180000	825000	825000
4	Nursery establishment	Km	1	350000	350000	70000	73500	77000	80500	84000	385000	
5	Plantation	Ha	10	20000	200000	40000	42000	44000	46000	48000	220000	
6	Metal fireplace for cooking	No.	150	4000	600000	120000	126000	132000	138000	144000	660000	660000
7	CF formation	No.	2	50000	100000	100000					100000	
8	CF renewal	No.	6	30000	180000	36000	37800	39600	41400	43200	198000	
9	Fire control program (cleaning)	Km	14	10000	140000	28000	29400	30800	32200	33600	154000	
10	Check dam for Landslide control	M3	500	5000	2500000						0	2500000
11	Water source conservation	No.	10	50000	500000	100000	105000	110000	115000	120000	550000	550000
	<b>Sub total</b>	Times				<b>949000</b>	<b>891450</b>	<b>933900</b>	<b>976350</b>	<b>1018800</b>	<b>4769500</b>	<b>6212500</b>
<b>B. Community Development</b>												
1	Women group building	No.	2	250000	500000	250000		262500			512500	512500
2	Agri-road construction	Km	5	200000	1000000							1000000
3	Community drinking water construction	No.	1									
3.1	Intake tank construction	No.	1	1000000	1000000							1000000
3.2	Pipe installation (75mm)	Pax	3000	250	750000		750000				750000	
3.3	Pipe installation (63mm)	Meter	6000	200	1200000		1200000	0			1200000	
3.4	Pipe installation (40mm)	Meter	4000	150	600000			600000			600000	
3.5	Water tank construction (reservoir)	No.	1	1500000	1500000							1500000
3.6	Pipe installation (25mm)	Meter	1000	125	125000				125000		125000	
3.7	G.I. Pipe	Meter	500	1200	600000				600000		600000	

S.N.	Activities	Unit	Quantity	Rate	Total Amount	Year I	Year II	Year III	Year IV	Year V	Total Amount	Remarks
3.8	Tap equipment	No.	30	5000	150000				150000		150000	
3.9	Material for tank	No.	1	30000	30000	30000					30000	
4	Laborer expenses	Pax	500	1000	500000	125000	131250	137500	143750		537500	
4.1	Transportation	Times	30	15000	450000	112500	118125	123750	129375		483750	
4	Walking trail repair	Km	5	25000	125000	25000	26250	27500	28750	30000	137500	
5	Irrigation canal	Km	3	50000	150000	30000	31500	33000	34500	36000	165000	
6	Support for school repair and maintenance	No.	5	50000	250000	50000	52500	55000	57500	60000	275000	
	<b>Sub total</b>					<b>622500</b>	<b>2309625</b>	<b>1239250</b>	<b>1268875</b>	<b>126000</b>	<b>5566250</b>	<b>4012500</b>
<b>C</b>	<b>Income Generation and Skill Development Programme</b>											
1	Leadership development training	Pax	18	2000	36000	36000					36000	
2	Account training	Pax	18	2000	36000	36000					36000	
3	Organization management training	Pax	25	2000	50000	50000					50000	
4	Finance management training	Pax	28	2000	56000		56000				56000	
5	Office management training	Pax	27	1500	40500	405000					405000	
6	Sewing, knitting training	Pax	18	15000	270000		270000				270000	
7	Beauty parlour training	Pax	45	2000	90000	90000					90000	
8	Animal farming training	Pax	36	2000	72000	72000					72000	
9	Mushroom farming training	Pax	500	50	25000			25000			25000	
10	Plastic distribution for green house	Meter	45	2000	90000		90000				90000	
11	Farm improvement training	Pax	18	10000	180000	180000					180000	
12	Mobile repair training	Pax	18	10000	180000		180000				180000	
13	Trekking guide training	Pax	27	2000	54000	54000					54000	
14	House wiring training	Pax	18	10000	180000			180000			180000	
15	Bee farming training	Pax	45	2000	90000				90000		90000	
16	Plumber training	Pax	18	10000	180000					180000	180000	



S.N.	Activities	Unit	Quantity	Rate	Total Amount	Year I	Year II	Year III	Year IV	Year V	Total Amount	Remarks
	<b>Sub total</b>					<b>923000</b>	<b>596000</b>	<b>205000</b>	<b>90000</b>	<b>180000</b>	<b>1994000</b>	
<b>D</b>	<b>Conservation Education</b>											
1	Orientation on Conservation rules, regulation	Times	15	35000	525000	105000	110250	115500	120750	126000	577500	
2	Celebration day	Times	10	25000	250000	50000	52500	55000	57500	60000	275000	
3	Eco club mobilization	Times	5	5000	25000	5000	5250	5500	5750	6000	27500	
4	School level competition	Times	10	30000	300000	60000	63000	66000	69000	72000	330000	
5	Hoarding board	No.	3	15000	45000	45000					45000	
6	Conservation poster development and publish	No.	500	100	50000	10000	10500	11000	11500	12000	55000	
8	Community anti poaching mobilization	Set	15	20000	300000	60000	63000	66000	69000	72000	330000	
10	Learning observation tour	Pax	36	6000	216000	216000					216000	
	<b>Sub total</b>					<b>551000</b>	<b>304500</b>	<b>319000</b>	<b>333500</b>	<b>348000</b>	<b>1856000</b>	
<b>E</b>	<b>Administrative Costs</b>											
1	Furniture	Times	1	100000	100000	100000					100000	
2	Computer, printer, camera	Years	1	75000	75000	75000					75000	
3	Stationery	Years	5	50000	250000	50000	52500	55000	57500	60000	275000	
4	Communication	Years	5	50000	250000	50000	52500	55000	57500	60000	275000	
5	Conservation related expenses	Years	5	75000	375000	75000	78750	82500	86250	90000	412500	
6	Group Committee reformation	Times	1	150000	150000			150000			150000	
7	5 years management plan	Times	1	50000	50000			50000			50000	
8	Office assistant	Years	5	130000	650000	130000	136500	143000	149500	156000	715000	
9	Forest guard	Years	5	130000	650000	130000	136500	143000	149500	156000	715000	
	<b>Sub total</b>					<b>610000</b>	<b>456750</b>	<b>678500</b>	<b>500250</b>	<b>522000</b>	<b>2767500</b>	
	<b>Grand Total (A+B+C+D+E)</b>					<b>3655500</b>	<b>4558325</b>	<b>3375650</b>	<b>3168975</b>	<b>2194800</b>	<b>16953250</b>	<b>10225000</b>

**Suryakunda BZUC**

S.N.	Activities	Unit	Quantity	Rate	Total Amount	Year I	Year II	Year III	Year IV	Year V	Total Amount	Remarks
<b>A.</b>	<b>Conservation Programme</b>											
1	Plantation	Ha	50	15000	750000	150000	157500	165000	172500	180000	825000	
2	Barbed wire fencing	Meter	1500	500	750000	150000	157500	165000	172500	180000	825000	
3	Water source conservation	No	10	50000	500000	100000	105000	110000	115000	120000	550000	
4	Landslide control	Km	10	40000	400000	80000	84000	88000	92000	96000	440000	
5	Community based anti poaching operation	Times	15	10000	150000	30000	31500	33000	34500	36000	165000	
6	Iron pole (lingo-G.I. pipe)	Meter	200	4500	900000	180000	189000	198000	207000	216000	990000	
7	Waste management dumping site	No.	3	200000	600000	120000		132000		144000	396000	
8	Pond conservation	No.	25	25000	625000	125000	131250	137500	143750	150000	687500	
	<b>Sub total</b>					<b>935000</b>	<b>855750</b>	<b>1028500</b>	<b>937250</b>	<b>1122000</b>	<b>4878500</b>	
<b>B.</b>	<b>Community Development</b>											
1	Monastery, temple repair	No.	5	200000	1000000	200000	210000	220000	230000	240000	1100000	
2	School repair	Times	3	150000	450000	150000		157500		165000	472500	
3	Tourist trail repair	Meter	2500	150	375000	75000	78750	82500	86250	90000	412500	
4	Walking trail repair	Meter	2500	150	375000	75000	78750	82500	86250	90000	412500	
5	Irrigation canal construction	Meter	1000	1000	1000000	200000	210000	220000	230000	240000	1100000	
6	Drinking water repair	No.	5	150000	750000	150000	157500	165000	172500	180000	825000	
7	Agri-road repair with the support of local bodies	Meter	3000	300000	900000000						900000000	
8	Community water mill construction	No.	1	500000	500000	500000					500000	
	<b>Sub total</b>					<b>1350000</b>	<b>735000</b>	<b>927500</b>	<b>805000</b>	<b>1005000</b>	<b>4822500</b>	<b>900000000</b>
<b>C</b>	<b>Income Generation and Skill Development Programme</b>											
1	Tunnel	No.	200	3000	600000	120000	126000	132000	138000	144000	660000	
2	Seed distribution (vegetable)	Pax	200	1000	200000	40000	42000	44000	46000	48000	220000	
3	Sewing knitting training	Pax	45	10000	450000	225000	236250				461250	

S.N.	Activities	Unit	Quantity	Rate	Total Amount	Year I	Year II	Year III	Year IV	Year V	Total Amount	Remarks
4	Guide training	Pax	18	2000	36000	36000					36000	
5	Chiraito farming training	Pax	50	2000	100000			50000	52500		102500	
6	Agriculture training	Pax	50	5000	250000		125000		131250		256250	
7	Animal farming training	Pax	60	2500	150000	30000	31500	33000	34500	36000	165000	
8	Leadership development training	Pax	88	1500	132000	26400	27720	29040	30360	31680	145200	
9	Cook training	Pax	50	2500	125000	25000	26250	27500	28750	30000	137500	
10	Account training	Pax	40	1500	60000	12000	12600	13200	13800	14400	66000	
	<b>Sub total</b>					<b>514400</b>	<b>627320</b>	<b>328740</b>	<b>475160</b>	<b>304080</b>	<b>2249700</b>	
<b>D</b>	<b>Conservation Education</b>											
1	Hoarding board erection	No.	6	10000	60000	20000	21000	22000			63000	
2	Wall painting	No.	3	50000	150000	50000	52500	55000		55000	157500	
3	Celebration day	Years	5	50000	250000	50000	52500	55000	57500	60000	275000	
4	Conservation programme publishing and broadcasting	Times	60	10000	600000	120000	126000	132000	138000	144000	660000	
5	Orientation on conservation legislation	No.	5	25000	125000	25000	26250	27500	28750	30000	137500	
6	Organize observation tour	Times	2	250000	500000	250000			262500		512500	
	<b>Sub total</b>					<b>515000</b>	<b>225750</b>	<b>289000</b>	<b>486750</b>	<b>289000</b>	<b>1805500</b>	
<b>E</b>	<b>Administrative Costs</b>											
1	Office helper	Years	5	120000	600000	120000	126000	132000	138000	144000	660000	
2	Stationery	Years	5	50000	250000	50000	52500	55000	57500	60000	275000	
3	Communication	Years	5	25000	125000	25000	26250	27500	28750	30000	137500	
4	Laptop, Photocopy machine, camera	Times	1	100000	100000	100000					100000	
5	Furniture	Set	1	50000	50000	25000		26250			51250	
	<b>Sub total</b>					<b>320000</b>	<b>204750</b>	<b>240750</b>	<b>224250</b>	<b>234000</b>	<b>1223750</b>	
	<b>Grand Total (A+B+C+D+E)</b>					<b>3634400</b>	<b>2648570</b>	<b>2814490</b>	<b>2928410</b>	<b>2954080</b>	<b>14979950</b>	<b>900000000</b>

**Timure BZUC**

S.N.	Activities	Unit	Quantity	Rate	Total Amount	Year I	Year II	Year III	Year IV	Year V	Total Amount	Remarks
<b>A.</b>	<b>Conservation Programme</b>											
1	Plantation	Ha	10	20000	200000	40000	42000	44000	46000	48000	220000	
2	Landslide control	Cubic meter	5	100000	500000	100000	105000	110000	115000	120000	550000	550000
3	Fencing	Meter	500	1500	750000	150000	157500	165000	172500	180000	825000	825000
4	Improved fireplace	No.	125	6000	750000	150000	157500	165000	172500	180000	825000	
5	Waste management	Place	5	100000	500000	100000	105000	110000	115000	120000	550000	
6	Water source conservation	No.	5	150000	750000	150000	157500	165000	172500	180000	825000	
7	Metallic stove	No.	75	5000	375000		375000				375000	375000
	<b>Sub total</b>					<b>690000</b>	<b>1099500</b>	<b>759000</b>	<b>793500</b>	<b>828000</b>	<b>4170000</b>	<b>1750000</b>
<b>B.</b>	<b>Community Development</b>											
1	Tourist walking trail construction	Km	15	50000	750000	150000	157500	165000	172500	180000	825000	825000
2	Drinking water construction repair	No.	5	100000	500000	100000	105000	110000	115000	120000	550000	550000
3	Committee building construction	No.	1	1000000	1000000	1000000					1000000	1000000
4	Community building, monastery, temple construction and repair	No.	7	150000	1050000	210000	220500	231000	241500	252000	1155000	1155000
5	School support program	No.	1	500000	500000	100000	105000	110000	115000	120000	550000	550000
6	Small irrigation canal	No.	1	750000	750000	250000	262500	275000			787500	787500
7	Electric mill construction	No.	3	250000	750000	750000					750000	750000
8	Home stay support	No.	30	20000	600000	300000	315000				615000	
10	Agri-road construction	Km	10	200000	2000000							2000000
	<b>Sub total</b>					<b>2860000</b>	<b>1165500</b>	<b>891000</b>	<b>644000</b>	<b>672000</b>	<b>6232500</b>	<b>7617500</b>
<b>C</b>	<b>Income Generation and Skill Development Programme</b>											
1	Herb farming training	Pax	25	1000	25000	5000	5250	5500	5750	6000	27500	
2	Leadership development training	Pax	15	1000	15000	3000	3150	3300	3450	3600	16500	

S.N.	Activities	Unit	Quantity	Rate	Total Amount	Year I	Year II	Year III	Year IV	Year V	Total Amount	Remarks
3	Animal farming training (hybrid species animal purchase i.e. yak)	No.	3	65000	195000	65000	68250	71500			204750	
4	Women training for finance	Pax	50	1000	50000	16667	17500	18333			52500	
5	Chicken farming	No.	325	5000	1625000	541667	568750		595833		1706250	
6	Animal farming for farmers and solar distribution	Pax	50	25000	1250000			625000	656250		1281250	
	<b>Sub total</b>					<b>631333</b>	<b>662900</b>	<b>723633</b>	<b>1261283</b>	<b>9600</b>	<b>3288750</b>	
<b>D</b>	<b>Conservation Education</b>											
1	School discussion training on conservation education	No.	3	25000	75000	15000	15750	16500	17250	18000	82500	
2	Rules and legislation information training on conservation	Years	5	25000	125000	25000	26250	27500	28750	30000	137500	
3	Hoarding board construction	No.	5	15000	75000	15000	15750	16500	17250	18000	82500	
4	Eco club initiation	Years	5	50000	250000	50000	52500	55000	57500	60000	275000	
5	Celebration day	No.	5	2000	10000	2000	2100	2200	2300	2400	11000	
6	Informative programme on theft	Years	5	25000	125000	25000	26250	27500	28750	30000	137500	
7	Fire control training	No.	3	50000	150000	30000	31500	33000	34500	36000	165000	
	<b>Sub total</b>					<b>162000</b>	<b>170100</b>	<b>178200</b>	<b>186300</b>	<b>194400</b>	<b>891000</b>	
<b>E</b>	<b>Administrative Costs</b>											
1	Office helper	Years	5	130000	650000	130000	136500	143000	149500	156000	715000	
2	Computer and printer	No.	1	75000	75000	75000					75000	
3	Stationery	Years	5	50000	250000	50000	52500	55000	57500	60000	275000	
4	Communication	Years	5	50000	250000	50000	52500	55000	57500	60000	275000	
5	Furniture	Set	1	50000	50000	50000					50000	
6	Camera	No.	1	15000	15000	15000					15000	
7	Committee reformation	Times	1	50000	50000			50000			50000	
8	Conservation related expenses	Years	5	50000	250000	50000	52500	55000	57500	60000	275000	
	<b>Sub total</b>					<b>420000</b>	<b>294000</b>	<b>358000</b>	<b>322000</b>	<b>336000</b>	<b>1730000</b>	
	<b>Grand Total (A+B+C+D+E)</b>					<b>4763333</b>	<b>3392000</b>	<b>2909833</b>	<b>3207083</b>	<b>2040000</b>	<b>16312250</b>	<b>9367500</b>

**Yarsa BZUC**

S.N.	Activities	Unit	Quantity	Rate	Total Amount	Year I	Year II	Year III	Year IV	Year V	Total Amount	Remarks
<b>A. Conservation Programme</b>												
1	Plantation (including grass)	Ha.	25	20000	500000	100000	105000	110000	115000	120000	550000	
2	Landslide control	Cubic meter	5	40000	200000	40000	42000	44000	46000	48000	220000	
3	Barbed wire fencing	Meter	500	1000	500000	100000	105000	110000	115000	120000	550000	550000
4	Metal pole (lingo)	No.	100	3500	350000	70000	73500	77000	80500	84000	385000	385000
5	Improved fireplace	Place	75	4000	300000	60000	63000	66000	69000	72000	330000	330000
6	Small hydropower repair	Meter	1	500000	500000	100000	105000	110000	115000	120000	550000	
7	Waste management	No.	5	150000	750000	150000	157500	165000	172500	180000	825000	825000
8	Anti-poaching group initiation	Years	5	50000	250000	50000	52500	55000	57500	60000	275000	
10	Kharka management	Years	10	150000	1500000	300000					300000	
	<b>Sub total</b>					<b>970000</b>	<b>703500</b>	<b>737000</b>	<b>770500</b>	<b>804000</b>	<b>3985000</b>	<b>2090000</b>
<b>B. Community Development</b>												
10	Agri road gravelling and repair	Km	2	200000	400000		200000	210000			410000	410000
5	Monastery construction	No.	1	750000	750000	150000	157500	165000	172500	180000	825000	825000
1	Monastery repair	No.	4	150000	600000	150000	157500	165000	172500		645000	645000
2	Drinking water construction	No.	1	300000	300000	60000	63000	66000	69000	72000	330000	
6	Drinking water repair	No.	5	50000	250000	50000	52500	55000	57500	60000	275000	
3	Walking trail construction and repair	Meter	3000	100	300000	60000	63000	66000	69000	72000	330000	
4	School building repair	No.	5	150000	750000	150000	157500	165000	172500	180000	825000	825000
7	Resting place construction	No.	5	50000	250000	50000	52500	55000	57500	60000	275000	
8	Water mill repair and improvement	No.	3	150000	450000	150000	157500	165000			472500	
9	Committee building construction	No.	1	1000000	1000000	1000000					1000000	
	<b>Sub total</b>					<b>1820000</b>	<b>1061000</b>	<b>1112000</b>	<b>770500</b>	<b>624000</b>	<b>5387500</b>	<b>2705000</b>

S.N.	Activities	Unit	Quantity	Rate	Total Amount	Year I	Year II	Year III	Year IV	Year V	Total Amount	Remarks
<b>C</b>	<b>Income Generation and Skill Development Programme</b>											
1	Leadership training for chairperson of group	Pax	50	1000	50000	50000					50000	
2	Account training for group's secretary	Pax	50	1000	50000	50000					50000	
3	House wiring training	Pax	18	10000	180000		180000				180000	
4	Plumbing training	Pax	18	10000	180000			180000			180000	
5	Furniture, Labor training	Pax	18	15000	270000				270000		270000	
6	Sewing knitting training	Pax	18	15000	270000					270000	270000	
7	Unseasonal vegetable farming	Pax	36	1000	36000	36000					36000	
8	Tunnel construction (green house for vegetable)	Pax	36	10000	360000		360000				360000	
9	Seed distribution	Pax	36	1000	36000		36000				36000	
10	Alaichi farming training	Pax	36	1000	36000					36000	36000	
11	Herb farming training	Pax	36	1000	36000		36000				36000	
12	Trekking guide training	Pax	27	15000	405000	405000					405000	
13	Farm improvement training	No.	27	1000	27000	27000					27000	
14	Yak distribution	Pax	2	65000	130000			130000			130000	
	<b>Sub total</b>					<b>568000</b>	<b>612000</b>	<b>310000</b>	<b>270000</b>	<b>306000</b>	<b>2066000</b>	
<b>D</b>	<b>Conservation Education</b>											
1	Celebration day	Times	48	25000	1200000	240000	252000	264000	276000	288000	1320000	
2	Presentation of conservation rules, regulation and legislation	Times	10	25000	250000	50000	52500	55000	57500	60000	275000	
3	Radio programme broadcasting about conservation	Times	60	10000	600000	120000	126000	132000	138000	144000	660000	
4	Eco club initiation	Years	5	50000	250000	50000	52500	55000	57500	60000	275000	
5	Hoarding board	No.	9	6000	54000	54000					54000	
6	School level competition on conservation	Years	5	20000	100000	20000	21000	22000	23000	24000	110000	

S.N.	Activities	Unit	Quantity	Rate	Total Amount	Year I	Year II	Year III	Year IV	Year V	Total Amount	Remarks
7	Meeting on conservation	Years	5	50000	250000	50000	52500	55000	57500	60000	275000	
8	Road play on conservation	Years	5	30000	150000	30000	31500	33000	34500	36000	165000	
9	Disaster reduction training	Years	5	25000	125000	25000	26250	27500	28750	30000	137500	
10	Educational tour	Times	1	120000	120000	24000	25200	26400	27600	28800	132000	
	<b>Sub total</b>					<b>663000</b>	<b>639450</b>	<b>669900</b>	<b>700350</b>	<b>730800</b>	<b>3403500</b>	
<b>E</b>	<b>Administrative Costs</b>											
1	Furniture	Times	2	10000	20000	20000					20000	
2	Stationery	Set	5	40000	200000	40000	42000	44000	46000	48000	220000	
3	Office helper	Set	5	84000	420000	84000	88200	92400	96600	100800	462000	
4	Computer and printer	No.	1	50000	50000	50000					50000	
5	Communication	No.	5	25000	125000	25000	26250	27500	28750	30000	137500	
6	Conservation related expenses	Set	5	50000	250000	50000	52500	55000	57500	60000	275000	
	<b>Sub total</b>					<b>269000</b>	<b>208950</b>	<b>218900</b>	<b>228850</b>	<b>238800</b>	<b>1164500</b>	
	<b>Grand Total (A+B+C+D+E)</b>					<b>4290000</b>	<b>3224900</b>	<b>3047800</b>	<b>2740200</b>	<b>2703600</b>	<b>16006500</b>	<b>4795000</b>



**Lingsing BZUC**

S.N.	Activities	Unit	Quantity	Rate	Total Amount	Year I	Year II	Year III	Year IV	Year V	Total Amount	Remarks
<b>A. Conservation Programme</b>												
1	Renewal of BCF	No.	5	30000	150000	50000	52500	55000			157500	
3	Plantation	Ha	25	15000	375000	75000	78750	82500	86250	90000	412500	
2	Fencing plantation	Meter	1000	750	750000	150000	157500	165000	172500	180000	825000	825000
6	Landslide control	M3	700	1000	700000	140000	147000	154000	161000	168000	770000	770000
7	Forest guard	No.	5	130000	650000	130000	136500	143000	149500	156000	715000	
	<b>Sub total</b>					<b>545000</b>	<b>572250</b>	<b>599500</b>	<b>569250</b>	<b>594000</b>	<b>2880000</b>	<b>1595000</b>
<b>B. Community Development</b>												
1	Agri road repair	Km	3	150000	450000	150000	157500	165000			472500	
2	Walking trail construction	Km	5	100000	500000	100000	105000	110000	115000	120000	550000	
3	Intake tank construction	No.	2	250000	500000	250000	262500				512500	512500
4	Pipe installation	Meter	1000	500	500000	100000	105000	110000	115000	120000	550000	550000
5	Pipe (6 inch) on the water source	Meter	300	1500	450000	225000	236250				461250	
6	Water tap purchase and installation	No.	20	25000	500000	250000	262500				512500	
7	Drinking water pipe on health post	Meter	900	500	450000	90000	94500	99000	103500	108000	495000	
8	Irrigation tank purchase	No.	3	20000	60000	60000					60000	
9	Irrigation canal construction	Meter	100	5000	500000	250000	262500				512500	512500
10	Monastery reconstruction	No.	1	250000	250000	250000					250000	250000
11	Community building	No.	1	500000	500000	500000					500000	500000
12	Dumping site construction	Place	1	100000	100000		100000				100000	
13	Resting place expansion (panch pokhari)	No.	1	400000	400000	400000					400000	
14	Public toilet	No.	1	700000	700000	700000					700000	
15	Resting place reconstruction	No.	1	200000	200000	200000					200000	
16	Suspension bridge construction and repair (Chyamshik and Ramsing)	No.	1	500000	500000	500000					500000	500000

S.N.	Activities	Unit	Quantity	Rate	Total Amount	Year I	Year II	Year III	Year IV	Year V	Total Amount	Remarks
	<b>Sub total</b>					<b>4025000</b>	<b>1585750</b>	<b>484000</b>	<b>333500</b>	<b>348000</b>	<b>6776250</b>	<b>2825000</b>
<b>C</b>	<b>Income Generation and Skill Development Programme</b>											
1	Agriculture training	Pax	50	1500	75000	50000					50000	
2	Vegetable farming training	Pax	50	1500	75000	50000					50000	
3	Fish farming training	Pax	25	5000	125000		100000				100000	
4	Trout fish distribution (Bhura distribution)	Pax	4000	50	200000		200000				200000	
5	Mobile repair training	Pax	10	5000	50000	25000					25000	
6	Sewing and knitting training	Pax	30	10000	300000	300000					300000	
7	Small industry training	Pax	45	1500	67500			225000			225000	
8	Livestock farming training	Pax	50	2000	100000	20000					20000	
9	Veterinary training	Pax	5	10000	50000				50000		50000	
10	Motorcycle repair training	Pax	15	10000	150000	50000					50000	
11	Parlour training	Pax	10	10000	100000		100000				100000	
12	Furniture and laborer training	Pax	25	5000	125000			125000			125000	
13	House wiring training	Pax	10	5000	50000					25000	25000	
14	Chicken farming training	Pax	50	2000	100000				50000		50000	
15	Leadership development training	Pax	50	2000	100000	50000					50000	
16	Account training	Pax	50	2000	100000	50000					50000	
	<b>Sub total</b>					<b>595000</b>	<b>400000</b>	<b>350000</b>	<b>100000</b>	<b>25000</b>	<b>1470000</b>	
<b>D</b>	<b>Conservation Education</b>											
1	Quiz contest program in school	Years	5	100000	500000	100000	105000	110000	115000	120000	550000	
2	Play on school and road as well	No.	10	50000	500000	100000	105000	110000	115000	120000	550000	
3	Hoarding board	No.	5	25000	125000	125000					125000	
4	Radio programme on conservation broadcasting	No.	60	5000	300000	60000	63000	66000	69000	72000	330000	
5	Brochure	Times	10	40000	400000	80000	84000	88000	92000	96000	440000	

S.N.	Activities	Unit	Quantity	Rate	Total Amount	Year I	Year II	Year III	Year IV	Year V	Total Amount	Remarks
6	Newspaper ads on conservation	Times	20	5000	100000	20000	21000	22000	23000	24000	110000	
7	Eco club formation	No.	6	5000	30000	6000	6300	6600	6900	7200	33000	
8	Eco club educational tour	Pax	50	10000	500000	500000					500000	
9	Observation tour for Committee members	Pax	35	14285.71	500000		500000				500000	
10	Celebration day	No.	10	50000	500000	100000	105000	110000	115000	120000	550000	
11	Rewarding best person for conservation work	Years	5	50000	250000	50000	52500	55000	57500	60000	275000	
	<b>Sub total</b>					<b>1141000</b>	<b>1041800</b>	<b>567600</b>	<b>593400</b>	<b>619200</b>	<b>3963000</b>	
<b>E</b>	<b>Administrative Costs</b>											
1	Furniture	Set	3	50000	150000	150000					150000	
2	Computer	No.	1	30000	30000	30000					30000	
3	Field gear	Times	1	25000	25000	25000					25000	
4	Office helper	Pax	1	120000	120000	24000	25200	26400	27600	28800	132000	
5	Stationery	Years	5	10000	50000	10000	10500	11000	11500	12000	55000	
6	Conservation related expenses	Years	5	10000	50000	10000	10500	11000	11500	12000	55000	
7	Unidentified expenses	Years	5	60000	300000	60000	63000	66000	69000	72000	330000	
8	Communication	Years	5	100000	500000	100000	105000	110000	115000	120000	550000	
9	Group and Committee reformation	Times	1	20000	20000			20000			20000	
10	Carpet purchase	Times	1	20000	20000	20000					20000	
	<b>Sub total</b>					<b>429000</b>	<b>214200</b>	<b>244400</b>	<b>234600</b>	<b>244800</b>	<b>1367000</b>	
	<b>Grand Total (A+B+C+D+E)</b>					<b>6735000</b>	<b>3814000</b>	<b>2245500</b>	<b>1830750</b>	<b>1831000</b>	<b>16456250</b>	<b>4420000</b>

**Dorje Lakpa BZUC**

S.N.	Activities	Unit	Quantity	Rate	Total Amount	Year I	Year II	Year III	Year IV	Year V	Total Amount	Remarks
<b>A.</b>	<b>Conservation Programme</b>											
1	Pond construction	No.	2	200000	400000	200000	210000				410000	
2	Grassland development	Ha.	10	20000	200000	100000	105000				205000	
3	Metal Pole (lingo)	No.	100	4000	400000	80000	84000	88000	92000	96000	440000	440000
4	Improved fireplace for cooking	No.	100	4500	450000	150000	157500	165000			472500	472500
5	Barbed wire fencing	Meter	750	1000	750000	150000	157500	165000	172500	180000	825000	825000
6	View tower	No.	1	500000	500000	250000	262500				512500	
7	Landslide control	C u b i c meter	500	2000	1000000	200000	210000	220000	230000	240000	1100000	1100000
8	Plantation fencing	Ha.	10	20000	200000	200000					200000	
	<b>Sub total</b>					<b>1330000</b>	<b>1186500</b>	<b>638000</b>	<b>494500</b>	<b>516000</b>	<b>4165000</b>	<b>2837500</b>
<b>B.</b>	<b>Community Development</b>											
1	Compound on community building	Meter	100	1000	100000	100000					100000	
2	Temple and Monastery repair	No.	5	150000	750000	150000	157500	165000	172500	180000	825000	
3	Temple reconstruction	No.	1	250000	250000	250000					250000	250000
4	Walking trail repair and improvement	Km	5	150000	750000	150000	157500	165000	172500	180000	825000	825000
5	Maintenance and repair of Mother's group building	No.	1	150000	150000	150000					150000	
6	Dumping site construction	No.	1	200000	200000		200000				200000	
7	Waste management (dustbin)	No.	5	40000	200000	200000					200000	
8	Drinking water source conservation (fencing, intake)	No.	5	100000	500000	250000	262500				512500	
9	Eco garden construction	No.	2	100000	200000	100000	105000				205000	
10	Playground management	No.	1	200000	200000	200000					200000	
	<b>Sub total</b>					<b>1550000</b>	<b>882500</b>	<b>330000</b>	<b>345000</b>	<b>360000</b>	<b>3467500</b>	<b>1075000</b>

S.N.	Activities	Unit	Quantity	Rate	Total Amount	Year I	Year II	Year III	Year IV	Year V	Total Amount	Remarks
<b>C</b>	<b>Income generation and Skill development programme</b>											
1	Leadership development training	Pax	50	1500	75000	75000					75000	
2	Account training	Pax	25	1500	37500		50000				50000	
3	Agriculture training	Pax	20	1500	30000	80000					80000	
4	Fish farming training	Pax	10	1500	15000	40000					40000	
5	Livestock farming training	Pax	30	1500	45000	120000					120000	
6	Sewing and knitting training	Pax	10	15000	150000	75000	78750				153750	
7	Parlour training	Pax	10	10000	100000		200000				200000	
8	Motorcycle repair training	Pax	5	10000	50000		100000				100000	
9	Mobile repair training	Pax	5	10000	50000		100000				100000	
10	Electrician training	Pax	5	15000	75000			100000			100000	
11	Plumber training	Pax	5	15000	75000				100000		100000	
12	Home stay training	Pax	15	3000	45000	45000					45000	
13	Hotel management training	Pax	20	3000	60000	30000	31500				61500	
15	Green house tunnel (Plastic distribution)	Pax	50	5000	250000	50000	52500	55000	57500	60000	275000	
16	Veterinary training	Pax	5	25000	300000		300000				300000	
	<b>Sub total</b>					<b>515000</b>	<b>912750</b>	<b>155000</b>	<b>157500</b>	<b>60000</b>	<b>1800250</b>	
<b>D</b>	<b>Conservation Education</b>											
8	Sport competition organized by eco club	Times	5	100000	500000	100000	105000	110000	115000	120000	550000	
1	Scholarship programme	Years	5	50000	250000	50000	52500	55000	57500	60000	275000	
2	Hoarding board	No.	10	9000	90000	90000					90000	
2	Radio programme on conservation	Times	60	3000	180000	36000	37800	39600	41400	43200	198000	
3	Orientation on conservation rules, regulation	Times	5	50000	250000	50000	52500	55000	57500	60000	275000	
4	Eco club mobilization	No.	5	10000	50000	10000	10500	11000	11500	12000	55000	
5	Celebration day	Times	5	50000	250000	50000	52500	55000	57500	60000	275000	

S.N.	Activities	Unit	Quantity	Rate	Total Amount	Year I	Year II	Year III	Year IV	Year V	Total Amount	Remarks
6	Anti poaching mobilization	Times	60	15000	900000	180000	189000	198000	207000	216000	990000	
7	Brochure distribution	Times	5	20000	100000	20000	21000	22000	23000	24000	110000	
9	Wall painting	Place	10	5000	50000	50000					50000	
	<b>Sub total</b>					<b>636000</b>	<b>520800</b>	<b>545600</b>	<b>570400</b>	<b>595200</b>	<b>2868000</b>	
<b>E</b>	<b>Administrative Costs</b>											
9	Payment for waste collection tractor	Years	5	180000	900000	180000	189000	198000	207000	216000	990000	
1	Furniture	Set	2	150000	300000	20000					20000	
2	Stationery	Years	5	10000	50000	10000	10500	11000	11500	12000	55000	
3	Conservation related expenses	Years	5	60000	300000	60000	63000	66000	69000	72000	330000	
4	Communication	Years	5	5000	25000	5000	5250	5500	5750	6000	27500	
5	Office helper	Years	5	60000	300000	60000	63000	66000	69000	72000	330000	
6	Unidentified expenses	Years	5	60000	300000	60000	63000	66000	69000	72000	330000	
7	Computer and Photocopy printer	Times	1	75000	75000	75000					75000	
	<b>Sub total</b>					<b>470000</b>	<b>393750</b>	<b>412500</b>	<b>431250</b>	<b>450000</b>	<b>2157500</b>	
	<b>Grand Total (A+B+C+D+E)</b>					<b>4501000</b>	<b>3896300</b>	<b>2081100</b>	<b>1998650</b>	<b>1981200</b>	<b>14458250</b>	<b>3912500</b>

**Redpanda BZUC**

S.N.	Activities	Unit	Quantity	Rate	Total Amount	Year I	Year II	Year III	Year IV	Year V	Total Amount	Remarks
<b>A. Conservation Programme</b>												
1	Form new CFUG	No.	2	20000	40000	20000	21000				41000	
2	Fencing with barbed wire to control wild boar	Meter	750	1000	750000	150000	157500	165000	172500	180000	825000	825000
3	Metal Pole (lingo)	No.	100	4000	400000	80000	84000	88000	92000	96000	440000	
4	Improved metal cook stove	No.	150	5000	750000	250000	262500	275000			787500	787500
5	Landslide control	m3	500	4000	2000000							2000000
6	Plantation	Ha.	15	20000	300000	60000	63000	66000	69000	72000	330000	
7	Kharaka management	No.	1	50000	50000		50000				50000	
8	Water source protection	No.	5	50000	250000	50000	52500	55000	57500	60000	275000	
9	Fire line construction	Meter	1000	750	750000	150000	157500	165000	172500	180000	825000	825000
10	Water holder in BZ forest	No	8	60000	50000	10000	10500	11000	11500	12000	55000	
	<b>Sub total</b>					<b>950000</b>	<b>1047500</b>	<b>825000</b>	<b>575000</b>	<b>600000</b>	<b>3997500</b>	<b>4437500</b>
<b>B. Community Development</b>												
1	Stone shoaling of walking trail	Meter	500	600	300000	300000	315000	330000	345000	360000	1650000	1650000
2	Monastery repair and maintenance	No.	6	150000	900000	450000	472500				922500	922500
3	Drinking water tap construction	No.	2	20000	40000	20000	21000				41000	
4	Playground establishment	No.	1	200000	200000	200000					200000	
5	Dumping site establishment	No.	1	150000	150000	150000					150000	
6	Provide dustbin maintenance and repair	No.	4	10000	40000	10000	10500	11000	11500		43000	
7	Construct view tower	No.	1	250000	250000			275000			275000	
8	Drainage construction	Meter	2000	1000	2000000						0	2000000
9	Pilot Integrated settlement	No.	1	700000	700000						0	700000
10	Resting place for people	No.	3	300000	900000	300000	315000	330000			945000	

S.N.	Activities	Unit	Quantity	Rate	Total Amount	Year I	Year II	Year III	Year IV	Year V	Total Amount	Remarks
11	Pilot Rain water harvesting, construction of plastic pond for drip irrigation (15000 liter capacity pond)	No.	10	75000	750000	750000					750000	
12	Small irrigation pipe	Meter	1000	1000	1000000							1000000
13	Place sign board	No.	10	7500	75000	15000	15750	16500	17250	18000	82500	
14	Shade construction for bus waiting	No.	1	350000	350000	350000					350000	
15	Toilet construction for school including water supply	No.	2	500000	1000000						0	1000000
16	Library support for school	No.	2	250000	500000		250000	275000			525000	
17	Public toilet for tourist	No.	1	500000	500000	100000					100000	
18	Hume pipe	Place	4	15000	60000	60000					60000	
19	Support to construct cultural museum	No.	1	500000	500000			550000			550000	550000
	<b>Sub total</b>					<b>2705000</b>	<b>1399750</b>	<b>1787500</b>	<b>373750</b>	<b>378000</b>	<b>6644000</b>	<b>7822500</b>
<b>C</b>	<b>Income generation and Skill development programme</b>											
1	One house one green house for organic farming training	Pax	50	4000	200000	100000		110000			210000	
2	Fish farming training	Pax	10	4000	40000		42000				42000	
3	Livestock farming training	Pax	60	4000	240000		120000		138000		258000	
4	Leadership development training	Pax	50	1500	75000	37500			43125		80625	
5	Account keeping training	Pax	25	2000	50000		50000				50000	
6	Sewing and knitting training	Pax	10	20000	200000	100000	105000				205000	
7	Parlour training	Pax	10	20000	200000		200000				200000	
8	Motorcycle repair training	Pax	5	20000	100000		100000				100000	
9	Mobile repair training	Pax	5	20000	100000		100000				100000	
10	House wiring training	Pax	5	20000	100000			100000			100000	
11	Plumber training	Pax	5	20000	100000				100000		100000	
12	Home stay training	Pax	15	3000	45000	45000					45000	



S.N.	Activities	Unit	Quantity	Rate	Total Amount	Year I	Year II	Year III	Year IV	Year V	Total Amount	Remarks
13	Hotel management training	Pax	20	3000	60000	30000	31500				61500	
14	Green house tunnel (Plastic distribution)	No.	20	20000	400000	80000	84000	88000	92000	96000	440000	
15	Veterinary training (skill based)	Pax	5	60000	300000		300000				300000	
	<b>Sub total</b>					<b>392500</b>	<b>1132500</b>	<b>298000</b>	<b>373125</b>	<b>96000</b>	<b>2292125</b>	
<b>D</b>	<b>Conservation Education</b>											
1	Hoarding board	No.	10	9000	90000	90000					90000	
2	Radio programme on conservation	Times	60	5000	300000	60000	63000	66000	69000	72000	330000	
3	Conservation rules, regulation Orientation	Times	5	50000	250000	50000	52500	55000	57500	60000	275000	
4	Eco club formation	No.	3	50000	150000	50000	100000				150000	
5	Celebration day	Times	5	50000	250000	50000	52500	55000	57500	60000	275000	
6	Anti-theft group initiation	Times	60	16000	960000	192000	201600	211200	220800	230400	1056000	
7	Brochure distribution	Times	5	20000	100000	20000	21000	22000	23000	24000	110000	
8	Sport competition organized by eco club	Times	5	100000	500000	100000	105000	110000	115000	120000	550000	
9	Wall painting of school	Place	5	5000	25000	25000					25000	
	<b>Sub total</b>					<b>637000</b>	<b>595600</b>	<b>519200</b>	<b>542800</b>	<b>566400</b>	<b>2861000</b>	
<b>E</b>	<b>Administrative Costs</b>											
1	Furniture	Set	1	50000	50000	50000					50000	
2	Stationery	Years	5	10000	50000	10000	10500	11000	11500	12000	55000	
3	Conservation interaction expenses	Years	5	60000	300000	60000	63000	66000	69000	72000	330000	
4	Communication	Years	5	60000	300000	60000	63000	66000	69000	72000	330000	
5	Office helper	Years	5	60000	300000	60000	63000	66000	69000	72000	330000	
6	Unidentified expenses	Years	5	60000	300000	60000	63000	66000	69000	72000	330000	
7	Computer and Photocopy printer	Times	1	75000	75000	75000					75000	
	<b>Sub total</b>					<b>375000</b>	<b>262500</b>	<b>275000</b>	<b>287500</b>	<b>300000</b>	<b>1500000</b>	
	<b>Grand Total (A+B+C+D+E)</b>					<b>5059500</b>	<b>4437850</b>	<b>3704700</b>	<b>2152175</b>	<b>1940400</b>	<b>17294625</b>	<b>1.2E+07</b>

**Ama Yangri BZUC**

S.N.	Activities	Unit	Quantity	Rate	Total Amount	Year I	Year II	Year III	Year IV	Year V	Total Amount	Remarks
<b>A.</b>	<b>Conservation Programme</b>											
1	Renewal of CFUG	No.	3	20000	60000	20000	20000	20000			60000	
6	Plantation	Ha.	10	50000	500000	100000	105000	110000	115000	120000	550000	
3	Metal Pole (lingo)	No.	50	4000	200000	40000	42000	44000	46000	48000	220000	
2	Barbed wire fencing to control wild boar	Meter	1000	750	750000	150000	157500	165000	172500	180000	825000	825000
5	Landslide control	M3	400	2000	800000	160000	168000	176000	184000	192000	880000	880000
7	Water source protection in Kharaka	No.	3	50000	150000	50000	52500	55000			157500	
9	Cleaning of bush to control Forest Fire	No.	15	25000	375000	75000	78750	82500	86250	90000	412500	
	<b>Sub total</b>					<b>595000</b>	<b>623750</b>	<b>652500</b>	<b>603750</b>	<b>630000</b>	<b>3105000</b>	<b>1705000</b>
<b>B.</b>	<b>Community Development</b>											
1	Improvement of walking trail	Meter	1500	500	750000	150000	157500	165000	172500	180000	825000	825000
2	Chorten repair and maintenance	No.	10	50000	500000	100000	105000	110000	115000	120000	550000	
3	Monastery repair and maintenance	No.	5	300000	1500000	300000	315000	330000	345000	360000	1650000	1650000
4	Drinking water Reservoir construction	No.	5	200000	1000000	200000	210000	220000	230000	240000	1100000	1100000
5	Distribution of drinking water pipe	Meter	1500	500	750000	150000	157500	165000	172500	180000	825000	825000
6	Dumping site establishment	No.	1	250000	250000					275000	275000	
7	Provide dustbin maintenance and repair	No.	17	25000	425000	85000	89250	93500	97750	102000	467500	
8	Drainage construction	Meter	500	1000	500000	100000	105000	110000	115000	120000	550000	550000
9	Pilot Integrated settlement	No.	1	500000	500000		500000				500000	
10	Small irrigation pipe irrigation	Meter	1000	750	750000	150000	157500	165000	172500	180000	825000	825000
11	Repair and maintain cultural museum	No.	1	500000	500000		500000				500000	

S.N.	Activities	Unit	Quantity	Rate	Total Amount	Year I	Year II	Year III	Year IV	Year V	Total Amount	Remarks
12	Maintenance and repair of suspension bridge Dhuring	No	1	500000	500000			500000			500000	
	<b>Sub total</b>					<b>1235000</b>	<b>2296750</b>	<b>1858500</b>	<b>1420250</b>	<b>1757000</b>	<b>8567500</b>	<b>5775000</b>
<b>C</b>	<b>Income generation and Skill development programme</b>											
1	Dakarmi training	Pax	10	15000	150000	150000					150000	
2	Carpentry training	Pax	10	15000	150000		150000				150000	
3	House wiring training	Pax	10	15000	150000			150000			150000	
4	Plumber training	Pax	10	15000	150000				150000		150000	
5	Mobile repair training	Pax	3	20000	60000	60000					60000	
6	Motorcycle repair training	Pax	3	20000	60000		60000				60000	
7	Carpet weaving training	Pax	25	5000	125000		125000				125000	
8	Handicraft making training	Pax	25	5000	125000			125000			125000	
9	Thanka painting training	Pax	5	25000	125000				125000		125000	
10	Livestock farming training	Pax	30	4000	120000	120000				120000	240000	
11	Leadership development training	Pax	50	1500	75000		75000				75000	
12	Sewing and knitting training	Pax	10	15000	150000		78750				153750	
13	Cook training	Pax	50	2000	100000			100000			100000	
14	Hotel management training	Pax	20	2000	40000	20000	21000				41000	
15	Account training	Pax	25	2000	50000		50000				50000	
16	Porter guide training	Pax	25	2000	50000			75000			75000	
17	Green house tunnel (Plastic distribution)	Pax	100	4000	400000		84000	88000	92000	96000	440000	
18	Veterinary training	Pax	50	2000	100000		300000				300000	
19	Enterprise development training	Pax	50	2000	100000					100000	100000	
20	Cooperative management training	Pax	25	1500	37500				37500		37500	
	<b>Sub total</b>					<b>580000</b>	<b>868750</b>	<b>538000</b>	<b>404500</b>	<b>316000</b>	<b>2707250</b>	

S.N.	Activities	Unit	Quantity	Rate	Total Amount	Year I	Year II	Year III	Year IV	Year V	Total Amount	Remarks
<b>D</b>	<b>Conservation Education</b>											
1	Hoarding board	No.	5	15000	75000	75000					75000	
2	Exchange visit to Dhunche	Pax	50	6000	300000	300000					300000	
3	Orient conservation rules, regulation	Times	5	50000	250000	50000	52500	55000	57500	60000	275000	
4	Eco club mobilization	No.	2	50000	100000	20000	21000	22000	23000	24000	110000	
5	Celebration day	Times	5	50000	250000	50000	52500	55000	57500	60000	275000	
6	Mobilize community based anti poaching	No.	1	60000	60000	12000	12600	13200	13800	14400	66000	
7	Sport competition organized by eco club	Times	5	100000	500000	100000	105000	110000	115000	120000	550000	
	<b>Sub total</b>					<b>607000</b>	<b>243600</b>	<b>255200</b>	<b>266800</b>	<b>278400</b>	<b>1651000</b>	
<b>E</b>	<b>Administrative Costs</b>											
1	Repair and Maintenance of Table chair	LS	1	10000	10000	20000	21000	22000	23000	24000	110000	
2	Stationery	Years	5	10000	50000	10000	10500	11000	11500	12000	55000	
3	Conservation related expenses	Years	5	60000	300000	60000	63000	66000	69000	72000	330000	
4	Communication	Years	5	5000	25000	5000	5250	5500	5750	6000	27500	
5	Repair and Maintenance of photo copy	LS	1	15000	15000	15000					15000	
6	Unidentified expenses	Years	5	60000	300000	60000	63000	66000	69000	72000	330000	
7	Computer and printer	No	1	75000	75000	75000	75000				150000	
8	Maintenance and repair of UC building	Years	5	10000	50000	50000	52500	55000	57500	60000	275000	
	<b>Sub total</b>					<b>295000</b>	<b>290250</b>	<b>225500</b>	<b>235750</b>	<b>246000</b>	<b>1292500</b>	
	<b>Grand Total (A+B+C+D+E)</b>					<b>3312000</b>	<b>4323100</b>	<b>3529700</b>	<b>2931050</b>	<b>3227400</b>	<b>17323250</b>	<b>7480000</b>

**Homacho BZUC**

S.N.	Activities	Unit	Quantity	Rate	Total Amount	Year I	Year II	Year III	Year IV	Year V	Total Amount	Remarks
<b>A. Conservation Programme</b>												
1	Renewal of CFUG	No.	3	20000	75000	25000	25000	25000			75000	
6	Plantation	Ha.	10	15000	150000	30000	31500	33000	34500	36000	165000	
3	Metal Pole (lingo)	No.	50	4000	200000	40000	42000	44000	46000	48000	220000	
2	RCC foundation barbed wire fencing for wild boar	Meter	1500	1000	1500000	300000	315000	330000	345000	360000	1650000	1650000
5	Landslide control	M3	500	2500	1250000	250000	262500	275000	287500	300000	1375000	1375000
7	Water source protection in Kharaka	No.	3	50000	150000	50000	52500	55000			157500	
9	Cleaning of bush to control Forest Fire	No.	15	25000	375000	75000	78750	82500	86250	90000	412500	
	<b>Sub total</b>					<b>770000</b>	<b>807250</b>	<b>844500</b>	<b>799250</b>	<b>834000</b>	<b>4055000</b>	<b>3025000</b>
<b>B. Community Development</b>												
1	Improvement of walking trail	Meter	1500	500	750000	750000					750000	750000
	Chorten repair and maintenance	No.	10	50000	500000	100000	105000	110000	115000	120000	550000	
2	Monastery repair and maintenance	No.	5	250000	1250000	250000	262500	275000	287500	300000	1375000	1375000
3	Drinking water Reservoir construction	No.	1	1250000	1250000	625000	625000				1250000	1250000
	Distribution of drinking water pipe	Meter	1500	500	750000	150000	165000	172500	180000	180000	847500	847500
1	Dumping site establishment	No.	1	250000	250000					275000	275000	
4	Drainage construction	Meter	500	1000	500000	100000	105000	110000	115000	120000	550000	550000
5	Pilot Integrated settlement	No.	1	500000	500000	500000					500000	
8	Pipe irrigation	Meter	1000	800	800000	160000	168000	176000	184000	192000	880000	880000
	Maintenance and repair of suspension bridge	No	1	500000	500000			500000			500000	
	<b>Sub total</b>					<b>2135000</b>	<b>1930500</b>	<b>1343500</b>	<b>881500</b>	<b>1187000</b>	<b>7477500</b>	<b>5652500</b>

S.N.	Activities	Unit	Quantity	Rate	Total Amount	Year I	Year II	Year III	Year IV	Year V	Total Amount	Remarks
<b>C</b>	<b>Income generation and Skill development programme</b>											
1	Dakarmi training	Pax	10	15000	150000	150000					150000	
2	Carpentry training	Pax	10	15000	150000		150000				150000	
3	House wiring training	Pax	10	15000	150000			150000			150000	
4	Plumber training	Pax	10	15000	150000				150000		150000	
5	Mobile repair training	Pax	3	20000	60000	60000					60000	
6	Motorcycle repair training	Pax	3	20000	60000		60000				60000	
7	Carpet weaving training	Pax	25	5000	125000		125000				125000	
8	Handicraft making training	Pax	25	5000	125000			125000			125000	
9	Thanka painting training	Pax	5	25000	125000				125000		125000	
10	Livestock farming training	Pax	30	4000	120000	120000				120000	240000	
11	Leadership development training	Pax	50	1500	75000		75000				75000	
12	Sewing and knitting training	Pax	10	20000	200000	100000	105000				205000	
13	Cook training	Pax	25	5000	125000			125000			125000	
14	Hotel management training	Pax	20	3000	60000	30000	31500				61500	
15	Account training	Pax	25	2000	50000		50000				50000	
16	Porter guide training	Pax	25	2500	62500			75000			75000	
17	Green house tunnel (Plastic distribution)	Pax	20	20000	400000	80000	84000	88000	92000	96000	440000	
18	Veterinary training	Pax	25	5000	125000		300000				300000	
19	Enterprise development training	Pax	25	2500	62500					62500	62500	
20	Cooperative management training	Pax	25	2500	62500				62500		62500	
	<b>Sub total</b>					<b>615000</b>	<b>905500</b>	<b>563000</b>	<b>429500</b>	<b>278500</b>	<b>2791500</b>	
<b>D</b>	<b>Conservation Education</b>											
1	Hoarding board	No.	5	9000	45000	45000					45000	
2	Exchange visit to Dhunche	Pax	50	3000	150000	150000					150000	

S.N.	Activities	Unit	Quantity	Rate	Total Amount	Year I	Year II	Year III	Year IV	Year V	Total Amount	Remarks
3	Conservation rules, regulation presentation	Times	5	50000	250000	50000	52500	55000	57500	60000	275000	
4	Eco club mobilization	No.	2	50000	100000	20000	21000	22000	23000	24000	110000	
5	Celebration day	Times	5	50000	250000	50000	52500	55000	57500	60000	275000	
6	Mobilize community based anti poaching	No.	1	60000	60000	12000	12600	13200	13800	14400	66000	
7	Sport competition organized by eco club	Times	5	100000	500000	100000	105000	110000	115000	120000	550000	
	<b>Sub total</b>					<b>427000</b>	<b>243600</b>	<b>255200</b>	<b>266800</b>	<b>278400</b>	<b>1471000</b>	
<b>E</b>	<b>Administrative Costs</b>											
1	Repair and Maintenance of Table chair	LS	1	10000	10000	20000	21000	22000	23000	24000	110000	
2	Stationery	Years	5	10000	50000	10000	10500	11000	11500	12000	55000	
3	Conservation related expenses	Years	5	60000	300000	60000	63000	66000	69000	72000	330000	
4	Communication	Years	5	5000	25000	5000	5250	5500	5750	6000	27500	
5	Repair and Maintenance of photo copy	LS	1	15000	15000	15000					15000	
6	Unidentified expenses	Years	5	60000	300000	60000	63000	66000	69000	72000	330000	
7	Computer and printer	No	1	75000	75000	75000	75000				150000	
8	Maintenance and repair of UC building	Years	5	10000	50000	50000	52500	55000	57500	60000	275000	
	<b>Sub total</b>					<b>295000</b>	<b>290250</b>	<b>225500</b>	<b>235750</b>	<b>246000</b>	<b>1292500</b>	
	<b>Grand Total (A+B+C+D+E)</b>					<b>4242000</b>	<b>4177100</b>	<b>3231700</b>	<b>2612800</b>	<b>2823900</b>	<b>17087500</b>	

**Langtang BZUC**

S.N.	Activities	Unit	Quantity	Rate	Total Amount	Year I	Year II	Year III	Year IV	Year V	Total Amount	Remarks
<b>A. Conservation Programme</b>												
1	Soil Conservation and Landslide control	M3	500	1000	500000	100000	105000	515000	115000	120000	955000	955,000.00
2	Pilot back boiler in the metallic	No.	25	12000	300000	6000	63000	309000	69000	72000	573000	
3	Kharaka management	No.	5	50000	250000	5000	52500	257500	57500	60000	477500	
4	Support solar water heater	No.	15	30000	450000	9000	94500	463500	103500	108000	859500	859,500.00
5	Pilot solar cooker	No.	20	15000	300000	100000	105000	315000	115000	120000	755000	
	<b>Sub total</b>					<b>400000</b>	<b>420000</b>	<b>1860000</b>	<b>460000</b>	<b>480000</b>	<b>3620000</b>	<b>1814500</b>
<b>B. Community Development</b>												
1	Stone sholing of walking trail	Meter	500	1000	500000	100000	105000	515000	115000	120000	955000	955,000.00
2	Monastery repair and maintenance	No.	2	150000	300000	150000	157500				307500	
3	Building construction to cover the drinking water facility	No.	2	300000	600000	300000	315000				615000	615,000.00
4	Dumping site establishment	No.	4	100000	400000	100000	105000	415000	115000		735000	735,000.00
5	Provide dustbin	No.	10	2500	25000	5000	5250	25750	5750	6000	47750	
6	Small irrigation canal	Meter	750	800	600000			200000	200000	200000	600000	600,000.00
7	Place sign board	No.	15	4000	60000	12000	12600	61800	13800	14400	114600	
8	Construction of compound wall for school	No.	2	300000	600000		300000	300000			600000	600,000.00
9	Library support for school	No.	2	250000	500000				250000	250000	500000	
10	Public toilet for tourist	No.	2	250000	500000	250000				300000	550000	550,000.00
11	Support to construct information centre and cultural museum	No.	1	500000	500000			500000			500000	500,000.00
	<b>Sub total</b>					<b>917000</b>	<b>1000350</b>	<b>2017550</b>	<b>699550</b>	<b>890400</b>	<b>5524850</b>	<b>4555000</b>
<b>C Income generation and Skill development programme</b>												
1	Green house tunnel (Plastic distribution)	No.	60	20000	1200000	240000	252000	264000	276000	288000	1320000	
2	Livestock farming training	Pax	60	4000	240000	120000			138000		258000	



S.N.	Activities	Unit	Quantity	Rate	Total Amount	Year I	Year II	Year III	Year IV	Year V	Total Amount	Remarks
3	Electrician training	Pax	5	20000	100000			100000			100000	
4	Plumber training	Pax	5	20000	100000				100000		100000	
5	Leadership development training	Pax	50	1500	75000	75000					75000	
6	Account training	Pax	50	2000	100000		50000				50000	
7	Hotel management training	Pax	60	3000	180000	90000	94500				184500	
8	English speaking training	Pax	40	1500	60000	30000	30000				60000	
9	Cook training	Pax	60	2000	120000	40000		34000		48000	122000	
10	Trekking Guide training	Pax	20	1500	30000		30000				30000	
11	Enterprise development training	Pax	50	1500	75000			37500	37500		75000	
12	Training cultural group	Pax	15	2500	37500				37500		37500	
	<b>Sub total</b>					<b>595000</b>	<b>456500</b>	<b>435500</b>	<b>589000</b>	<b>336000</b>	<b>2412000</b>	<b>0</b>
<b>D</b>	<b>Conservation Education</b>											
1	Observation tour Sagarmatha National park/ACAP	Pax	35	3500	122500	122500					122500	
2	Hoarding board	No.	8	10000	80000	80000					80000	
3	Orientation on conservation legislations	Times	5	50000	250000	50000	52500	55000	57500	60000	275000	
4	Eco club formation	No.	1	50000	50000	50000					50000	
5	Celebration day	Times	5	50000	250000	50000	52500	55000	57500	60000	275000	
8	Quiz contest, debate and essay wiring competition in school organized by eco club	Times	5	100000	500000	100000	105000	110000	115000	120000	550000	
	<b>Sub total</b>					<b>452500</b>	<b>210000</b>	<b>220000</b>	<b>230000</b>	<b>240000</b>	<b>1352500</b>	<b>0</b>
<b>E</b>	<b>Administrative Costs</b>											
1	Chairs, Almira and tables	LS	1	150000	150000	30000	31500	33000	34500	36000	165000	
2	Stationery	Years	5	10000	50000	10000	10500	11000	11500	12000	55000	
3	Conservation related expenses	Years	5	75000	375000	75000	78750	82500	86250	90000	412500	
4	Communication	Years	5	5000	25000	5000	5250	5500	5750	6000	27500	
5	Laptop computer and multipurpose printer	Times	1	150000	150000	150000					150000	
	<b>Sub total</b>					<b>270000</b>	<b>126000</b>	<b>132000</b>	<b>138000</b>	<b>144000</b>	<b>810000</b>	<b>0</b>
	<b>Grand Total (A+B+C+D+E)</b>					<b>2634500</b>	<b>2212850</b>	<b>4665050</b>	<b>2116550</b>	<b>2090400</b>	<b>13719350</b>	<b>6369500</b>

# नेपाल राजपत्र

## भाग ३

श्री ५ को सरकारद्वारा प्रकाशित

काठमाडौं, चैत ६ गते २०३२ साल

श्री ५ को सरकार  
वन मन्त्रालयको  
सूचना

राष्ट्रिय निकुन्ज तथा वन्यजन्तु संरक्षण ऐन, २०२६ को दफा ३ को उप-दफा (१) ले दिएको अधिकार प्रयोग गरी, श्री ५ को सरकारले वाग्मती अञ्चल, रसुवा, नुवाकोट र सिन्धुपाल्चोक जिल्लामा पर्ने देहायबमोजिम चारकिल्लाभित्रको क्षेत्रलाई "लामटाङ राष्ट्रिय निकुन्ज" घोषित गरेको छः-

- पूर्वः-नेपाल-चीन सिमानाको भाग, पूर्विछ्याचु, नोसेमखोला ।
- पश्चिमः- रसुवागडीदेखि बगेको भोटेकोशीको तिरतिर भई राम्चेगाउँको सीधा पश्चिम पर्ने त्रिशूली नदीको बगरसम्म ।
- उत्तरः- नेपाल-चीन सिमाना ।
- दक्षिणः- डोकसरखोला, चामेविरखोला, केरलेखोला हुँदै राम्चेसम्म ।  
उपर्युक्त सिमाना (किल्ला) को विस्तृत विवरण निम्न बमोजिम छः-
- पश्चिमः- रसुवागडीदेखि दक्षिण बगेको भोटेकोशीको तिरतिर भई त्रिशूलीको दोभानसम्म र त्रिशूलीको दोगानदेखि राम्चेगाउँको सीधा पश्चिम पर्ने त्रिशूली नदीको बगरसम्म । तर, घट्टेखोला, टिम्वुरे, त्रिदिम, छ्यासिङ्ग, खाङ्गिम, स्याबुवेसी, स्याबुगाउँ, भञ्ज्याङ गाउँ, मुगा, स्यानोमागुं, ठूलोमागुं, धुन्चे, बाकेकुण्ड, ढाडे, ग्राङ, राम्चे गाउँहरू र त्यसले चर्चेका आवादीलाई राष्ट्रिय निकुन्ज बाहिर पारिएको छ ।

(३३)

**दक्षिण:-** राम्पेगाउँबाट शुरू भई सीधा पूर्व डोगलाठ गाउँ बाहिर पाई केरलेखोला हुँदै पाङ्गुसम्म। त्यहाँबाट उत्तरतर्फ पाङ्गु, मिर्चिपु गाउँहरू बाहिर पाई चंटाङ खोला हुँदै दक्षिणतर्फ पाङ्गुशीसम्म। त्यहाँबाट उत्तर पूर्वतर्फ भेरडीडा हुँदै मेलाचे गाउँसम्म। त्यहाँबाट देवम्पे गाउँ बाहिर पाई चामेविखोला पछ्याउँदै ठीक पूर्वतर्फ गङ्गासम्म। गङ्गासम्मबाट उत्तर-पूर्व हुँदै सप्टि फोर दक्षिणतर्फ याङ्ग्रीगाउँ बाहिर पाई नाकोखोलासम्म। नाकोखोलाबाट ठीक पूर्व तर्फ हुँदै चाङसम्म भई दुनसोलखोला पछ्याउँदै उत्तरतर्फ साभालोङ गाउँसम्म। त्यहाँबाट उत्तरतर्फ साभालोङगाउँ बाहिर पाई गहुवागगाउँसम्म। त्यहाँबाट दक्षिणतर्फ महथान, टेम्पावाङ गाउँ बाहिर पाई निमानासु हुँदै नोसेमखोलासम्म।

**पूर्व:-** उत्तरतिर नोसेमखोलाको तिरागतर्फ खोलेखोला सप्टि पूर्वतर्फ हुँदा पूर्व-दुव्याचुदेखि ठीक उत्तर नेपाल-चीन सिमानासम्म।

**उत्तर:-** नेपाल-चीन सिमाना हुँदै पश्चिमतर्फ रमुनागडीसम्म।

**दृष्टव्य:-** (क) उपरोक्त चारकिल्लाभित्र पर्ने लामटाङ गाउँ र सेर्पा गाउँहरूले जंगल आवासी जग्गाहरू बाहेक राप्तिथ निकुन्ज कायम गरिएको छ।

(ख) विकास बाटोको सुविधा याविक बगोडिम कायम रहनेछ।

प्राज्ञले-  
धीरबहादुर रायमाझी  
श्री ५ को सरकारको सचिव

श्री ५ को सरकार  
वन मन्त्रालयको  
सूचना

जग्गा प्राप्त ऐन, २०१८ को दफा ७ को उप-दफा (१) ले दिएको अधिकार प्रयोग गरी श्री ५ को सरकारले श्री ५ को सरकारको सुदूर चिडियाखाना विस्तार गर्ने कार्यको लागि वाग्मसी अञ्चल, ललितपुर नगर पञ्चायत यता नं. ४ (क) मा पर्ने चिडियाखाना जग्गा प्राप्त गर्ने निर्णय गरेकोले सम्बन्धित जग्गावर्षीले जग्गाको माल र प्राप्ति नोपधानी वापत यस ऐन र जग्गा प्राप्त नियमहरू, २०२६ बमोजिम राखि पाउने हुँदा यो सूचना प्रकाशित गरिएको छ।

पूर्व चिडियाखानाको पश्चिम, पश्चिम गडक, उत्तर चिडियाखानाको पश्चिम, दक्षिण बाटो यति चारकिल्लाभित्रको कि.नं. ७० को पूरा २-४-०, कि.नं. ७१ को पूरा ०-१५-२, कि.नं. ७२ को पूरा ०-५-०, कि.नं. २१३ को पूरा १-०-०, कि.नं. २१४ को पूरा १-४-० समेत जम्मा मापपान रु. २२३६ (दुई हजार तीन सय मात्रै पैसा) जम्मा जग्गा रोपनी ५-१२-२ (पाँच रोपनी बाह्र धाम बुद्धे पैसा) को जग्गा।

प्राज्ञले-  
धीरबहादुर रायमाझी  
श्री ५ को सरकारको सचिव

- North:** Nepal-China international border
- East:** Mere danda, Melamchi village, Chamebir khola, Gangkharkha, Larke khola, Dhukso khola, Chansmarphu
- South:** Several ridge lines and rivers starting from Trishuli Ganga at Ramche, Kerle Khola, Chotang Khola, highest point of Pangu Danda
- West:** Bhotekoshi and Trisuli river

The northern east boundary of the park follows the Nepal-China international border. The western boundary follows Bhotekoshi and Trisuli river. The southern boundary follows several ridge lines and rivers. It starts from Trisuli river at Ramche following Kerle Khola eastwards, but excluding Pangsung and Sisipu villages and following the Chotang Khola up to the highest point of Pangu Danda in the south. Thereafter, northeasterly along the Mere Danda to Melamche village. Then, keeping Melamchi Village outside the park boundary follows Chamebir Khola up to Gang kharka on the north east. From Gang kharka boundary veers northeasterly and then southerly direction to Larke Khola, excluding Yangri Village. From Larke Khola to Dhukso Khola, through Changsmarphu, it follows the Dhukso Khola northwards up to Sagalong village then northwards to Mahathan village, but putting Sagalong village outside the boundary line. Thence southwards up to Nosem Khola through Nimalamu, but excluding Mahathan and Tempathan villages.

The eastern boundary of the bufferzone runs along the Nosem Khola towards Balephi Khola up to Phalame Sangu. The western boundary starts from confluence of Dhoksar Chahare and Trisuli River and runs southwards along Trisuli River down to confluence of Trisuli and Betrawati River.

The Southern boundary starts from confluence of Trisuli and Betrawati river eastwards up to Lachayang Danda up to Dorkhu Khola encompassing area of Lachayang VDC partially towards 51 no pillar of Raluka Gumba, VDC building of Raluka VDC (55 no pillar) towards Chilauni Village, Dang Kharka Village up to Tandi Khola. The BZ Boundary runs along Tandi Khola in North east up to Syandomla Khola, along the Syandomla Khola up Gumlung Danda of Rahut Bensi VDC, Chulibari of Gahun Kharka VDC, Mandi danda towards Manechaur of Ichowk VDC of Sindupalchowk District. The park boundary extends further east from Manechaur to Melamchi Khola along main trail leading Timbu, towards Thado Khola up to Tarbota Danda of Kiul VDC along the Larke Khola. The BZ Boundary further extends along the western boundary wall of Helambu Horticulture farm, along the trail leading to Yangri up to Thaldanda of Baruwa VDC, towards Thaldanda, Bisahuni up to Piju Khola. The boundary further runs eastwards along Piju Khola, then towards the confluence of Yangri and Indrabati Khola, along the Indrawati Khola up to Haweli Pati of Patal Danda towards Kuna Bisahuni of Bhotang VDC, Nagi Kharka of Kota VDC, Chumbir Pakha, Mahadev Chet of Ghunsa VDC, Nalkot Danda, Okhrene Danda of Chapa VDC, Sanu Gauda, Maidan Danda of Syahuli VDC up to trail leading to Golche. The boundary runs along the trail towards Sundarche, Pokhari Danda up to Dupche Danda, along the Kolche Khola up to confluence of Balephi Khola.

A small portion of Syaphru VDC is also declared as BZ that includes the area encompassed by the western boundary that starts from Pillar no 19 of ward no 9 of same VDC along the ridge of southern hill towards ridge of Siya village. The northern boundary starts from the confluence of Bhotekoshi Khola and Goljung Khola (Pillar no 1) towards west along ridge line of the hill towards the Trisuli Somdang Road, crossing the road towards Komin Danda, along the ridge of Komin Danda up to Pillar no 19. Eastern boundary runs long the Bhotekoshi River and southern boundary from Bhotekoshi towards ridge of southern hills of Siya Village.

Nepal Gazette published in 2055/1/14 further notifies that the enclave private settlements within park boundary including Ramche, Dhunche, Briddim, Timure and Lamtang VDCs are included under BZ area.

## Annex VII: Organizational structure of LNP

S.No	Post	Level	Approved position	Status of fulfillment		
				Fulfilled	Vacant	Contractual
1	Chief Conservation Officer	Gazetted class II	1	1		
2	Assistant Conservation Officer	Gazetted class III	3	3		
3	Park Ranger	Non gazetted class I (Technical)	9	8		
4	Nayab Subba	Non gazetted class I (Administrative)	1	1		
5	Accountant	Non gazetted class I (Account)	1		1	
6	Assistant Accountant	Non gazetted class II (Account)	1			1
7	Computer Operator	Non gazetted class I	1		1	
8	Kharidar	Non gazetted class II (Administrative)	4	3		
9	Senior Game Scout	Non gazetted class II (technical)	18	3	15	
10	Game Scout		54	54		
11	Driver	On contract	2	2		
12	Office helper	On contract	1			1
	<b>Total</b>		<b>96</b>	<b>75</b>	<b>17</b>	<b>2</b>

## Annex VIII: Park and Security Posts of LNP

SN	HQ / Sector / Range Post / Guard Post / Security Post	Place	No. of Posts			Remarks
			Park	NA	Both	
1	NP Headquarter	Dhunche, Rasuwa			1	Entrance gate
2	Timure Sector	Timure, Rasuwa			1	
3	Ghodtabela range post	Ghodtabela, Rasuwa	1			Entrance gate
4	Briddim post	Briddim, Rasuwa	1			
5	Syaphrubesi post	Syaphrubesi, Rasuwa			1	
6	Thulo Syaphru post	Thulo Syaphru, Rasuwa			1	
7	Chandanbari security post	Chandanbari, Rasuwa		1		
8	Langtang security post			1		
9	Kalikasthan range post	Kalikasthan, Rasuwa			1	
10	Mailung post	Mailung, Ramche, Rasuwa			1	Entrance gate
11	Ramche post	Ramche, Rasuwa	1			
12	Baandare post	Bandare, Rasuwa	1			
13	Lokil post	Lokil, Rasuwa	1			
14	Bondro post	Bondro, Rasuwa			1	
15	Shikharbesi range post	Shikharbesi, Nuwakot	1			Entrance gate
16	Urleni security post	Urleni, Nuwakot		1		
17	Helambu sector	Timbu, Sindhupalchowk	1			
18	Tempathan	Tempathan, Sindhupalchowk			1	Entrance gate
19	Kutumsang range post	Kutumsang, Sindhupalchowk			1	Entrance gate
20	Shermathan post	Shermathan, Sindhupalchowk			1	Entrance gate

NA- Nepali Army



## Annex IX: Tourist entered in LNP from 035/036 to 075/076 (1979-2019)

S.N.	Fiscal year	No of tourist	S.N.	Fiscal year	No of tourist
1	035/036	883	22	056/057	12754
2	036/037	1377	23	057/058	13166
3	037/038	1398	24	058/059	8880
4	038/039	2376	25	059/060	6660
5	039/040	1865	26	060/061	6219
6	040/041	2107	27	061/062	4122
7	041/042	2448	28	062/063	4230
8	042/043	3151	29	063/064	6614
9	043/044	3796	30	064/065	9219
10	044/045	5089	31	065/066	9946
11	045/046	6162	32	066/067	11184
12	046/047	6318	33	067/068	11173
13	047/048	7180	34	068/069	14315
14	048/049	8674	35	069/070	13370
15	049/050	8677	36	070/071	17050
16	050/051	6342	37	071/072	16593
17	051/052	6837	38	072/073	4292
18	052/053	7934	39	073/074	11068
19	053/054	7076	40	074/075	13759
20	054/055	8808	41	075/076	17691
21	055/056	10889	42	076/077	20159

## Annex X: Affiliation of BZUCs in the current federal structure

S.N.	Name of BZUCs	Name of previous Local bodies	Current Local bodies in federal structure
1	Langtang	Langtang VDC-7, Rasuwa	Gosaikunda Rural Municipality-4, Rasuwa
2	Briddim	Briddim VDC-8, Rasuwa	Gosaikunda Rural Municipality-3, Rasuwa
3	Timure	Timure VDC-4, Rasuwa	Gosaikunda Rural Municipality-2, Rasuwa
4	Suryakunda	Syaphu VDC-9, Rasuwa	Gosaikunda Rural Municipality-5, Rasuwa
5	Naukunda	Dhunchu VDC-5, Rasuwa	Gosaikunda Rural Municipality-6, Rasuwa
6	Ramche	Ramche VDC-9, Rasuwa	Kalika Rural Municipality-1, Rasuwa
7	Laharepauwa	Laharepauwa VDC-3, Rasuwa	Uttargaya Rural Municipality-5, Rasuwa
8	Dhaibung	Dhaibung VDC-5, Rasuwa	Kalika Rural Municipality-2, Rasuwa
9	Bhorle	Bhorle VDC-7, Rasuwa	Naukunda Rural Municipality-5, Rasuwa
10	Yarsa	Yarsa VDC-7, Rasuwa	Naukunda Rural Municipality-1, Rasuwa
11	Saramthali	Saramthali VDC-6, Rasuwa	Naukunda Rural Municipality-3, Rasuwa
12	Pangbochethan	Gaonkharka VDC-9, Nuwakot	Dupcheshowr Rural Municipality-2, Nuwakot
13	Indreni	Ghyangphedi VDC-4 Nuwakot	Dupcheshowr Rural Municipality-1, Nuwakot
14	Bachaladevi	Shikharbesi VDC-6 Nuwakot	Dupcheshowr Rural Municipality-7, Nuwakot
15	Dupcheshwori	Samundrar VDC-7, Nuwakot	Dupcheshowr Rural Municipality-6, Nuwakot
16	Kalpeshwori	Urleni VDC-6, Nuwakot	Tadi Rural Municipality-1, Nuwakot
17	Hyalmo Ama Yangri	Helambu VDC-7, Sindhupalchowk	Helambu Rural Municipality-1, Sindhupalchowk
18	Homacho	Helambu VDC-3, Sindhupalchowk	Panchpokhari Thankpal-2, Sindhupalchowk
19	Redpanda	Kiul VDC-8, Sindhupalchowk	Helambu Rural Municipality-2, Sindhupalchowk
20	Dorje Lakpa	Selang VDC-, Sindhupalchowk	Jugal Rural Municipality, Sindhupalchowk
21	Lengsi	Golche VDC-2 Sindhupalchowk	Jugal Rural Municipality-2, Sindhupalchowk

## Annex XI: Participants of the meeting

### Annex XIA: Participants of Task force meeting, DNPWC

2073/09/24

SN	Name	Designation	Organization
1	Ubaraj Regmi	Chief Conservation Officer	LNP
2	Amir Maharjan	Planning Officer	DNPWC
3	Narayan Rupakheti	Management Officer	DNPWC
4	Bishnu Prasad Thapaliya	Assistant Management Officer	DNPWC

### Annex XIB: Participants planning meeting, Dhunche

Date: 2074/02/28

SN	Name	Designation	Organization
1	Ubaraj Regmi	Chief Conservation Officer	LNP
2	Abhinas Thapa Magar	Assistant Conservation Officer	LNP
3	Ramesh Basnet	Ranger	LNP
4	Ajit Parajuli	Ranger	LNP
5	Til Kumari Adhikari	Subba	LNP
6	Nitendra Kumar Singh	Ranger	LNP
7	Saurav Shrestha	Consultant/PA Management Plan Preparation Expert	SDIC

### Annex XIC: Participants of BZMC meeting, Dhunche

Date: 2074/03/0

S.No	Name	Designation	Organization
1	Tempa Norbu Tamang	Chairperson	Naukunda BZUC
2	Ubaraj Regmi	Chief Conservation Officer	LNP/BZMC
3	Tasi Tamang	Chairperson	Langtang BZUC
4	Mipsa Tamang	Chairperson	Bridim BZUC
5	Tharpa Gyalbu	Chairperson	Timure BZUC
6	Pema Dorje Tamang	Chairperson	Suryakunda BZUC
7	Nirmala Tamang	Chairperson	Ramche BZUC
8	Uttam Thapa	Chairperson	Laharepauw BZUC
9	Radhika Neupani	Chairperson	Dhaibu BZUC
10	Khup Prasad Dhakal	Chairperson	Bhorle BZUC
11	Suk Bahadur Tamang	Chairperson	Yarsa BZUC
12	Tika Ram Waiba	Chairperson	Saramthali BZUC
13	Latul Sherpa	Chairperson	Pangbuciothan BZUC
14	Naresh Tamang	Chairperson	Indreni BZUC
15	Rajan Budhathoki	Chairperson	Bachaladevi BZUC
16	Bir Bahadur Tamang	Chairperson	Dupcheshwori BZUC
17	Deepak Khanal	Chairperson	Kalpaneshwori BZUC
18	Kesang Lama	Chairperson	Hyalmo Amayangri BZUC
19	Pema Sherpa	Chairperson	Homacho BZUC
20	Karma Lama	Chairperson	Red Panda BZUC

S.No	Name	Designation	Organization
21	Kishwor Lama	Chairperson	Dorjelakpa BZUC
22	Ramesh Dong	Chairperson	Lenchi BZUC
23	Abinash Thapa Magar	Assistant Conservation Officer	LNP
24	Surya Khadka	Assistant Conservation Officer	LNP
25	Shiva Lal Gaire	Assistant Conservation Officer	LNP
26	Ramesh Basnet	Ranger	LNP
27	Ajit Parajuli	Ranger	LNP
28	Nitendra Kumar Singh	Ranger	LNP
29	Padam Ghising	Assistant Account Officer	LNP
30	Ang Tempa Tamang	Sub Overseer	LNP
31	Shesh Nath Majhi	Office Helper	LNP
32	Arun Majhi	Game Scout	LNP
33	Indramaya Nagarkoti	Game Scout	LNP
34	Lalendra Kumar Yadav	Game Scout	LNP
35	Sarita Bhattarai	Game Scout	LNP
36	Raj Bahadur Rai	Game Scout	LNP
37	Narayan Rajbanshi	Game Scout	LNP
38	Man Bahadur Thapa Magar	Game Scout	LNP
39	Jit Bahadur Lopchan	Game Scout	LNP

#### Annex XID: Participants of BZMC meeting, Dhunche

Date:2074/03/18

SN	Name	Designation	Organization
1	Tempa Norbu Tamang	Chairperson	Naukunda BZUC
2	Ubaraj Regmi	Chief Conservation Officer/Member Secretary	LNP/BZMC
3	Tasi Tamang	Chairperson	Langtang BZUC
4	Mipsa Tamang	Chairperson	Bridim BZUC
5	Tharpa Gyalbu	Chairperson	Timure BZUC
6	Pema Dorje Tamang	Chairperson	Suryakunda BZUC
7	Nirmala Tamang	Chairperson	Ramche BZUC
8	Uttam Thapa	Chairperson	Laharepauw BZUC
9	Radhika Neupane	Chairperson	Dhaibu BZUC
10	Khup Prasad Dhakal	Chairperson	Bhorle BZUC
11	Suk Bahadur Tamang	Chairperson	Yarsa BZUC
12	Tika Ram Waiba	Chairperson	Saramthali BZUC
13	Latul Sherpa	Chairperson	Pangbucchothan BZUC
14	Naresh Tamang	Chairperson	Indreni BZUC
15	Rajan Budhathoki	Chairperson	Bachaladevi BZUC
16	Bir Bahadur Tamang	Chairperson	Dupcheshwori BZUC
17	Deepak Khanal	Chairperson	Kalpaneshwori BZUC
18	Kesang Lama	Chairperson	H yolmo Amayangri BZUC
19	Pema Sherpa	Chairperson	Homacho BZUC
20	Karma Lama	Chairperson	Red Panda BZUC



SN	Name	Designation	Organization
21	Kishwor Lama	Chairperson	Dorjelakpa BZUC
22	Ramesh Dong	Chairperson	Lenchi BZUC
23	Abinash Thapa Magar	Assistant Conservation Officer	LNP
24	Ramesh Basnet	Ranger	LNP
25	Ajit Parajuli	Ranger	LNP
26	Nitendra Kumar Singh	Ranger	LNP
27	Til Kumari Adhikari	Subba	LNP
28	Surendra Bhatta	Assistant Account Officer	LNP
29	Shesh Nath Bhattari	Office Helper	LNP
30	Nurbu Chiri Tamang	Game Scout	LNP
31	Gopal Thagunna	Game Scout	LNP
32	Sarashwoti Tamang	Game Scout	LNP
33	Man Bahadur Thapa Magar	Driver	LNP
34	Ang Tempa Tamang	Sub Overseer	LNP

**Annex XIE: Participants of LNP staff meeting, Dhunche**

Date: 2074/03/20

SN	Name	Designation	Organization
1	Ubaraj Regmi	Chief Conservation Officer	LNP
2	Abinas Thapa Magar	Assistant Conservation Officer	LNP
3	Ramesh Basnet	Ranger	LNP
4	Ajit Parajuli	Ranger	LNP
5	Til Kumari Adhikari	Subba	LNP
6	Nitendra Kumar Singh	Ranger	LNP
7	Saurav Shrestha	Consultant/PA Management Plan Preparation Expert	SDIC

## Annex XII: Management Plan Preparation Team

SN	Name	Designation	Office
1	Ubaraj Regmi / Sushma Rana	Chief Conservation Officer	LNP
2	Amir Maharjan	Planning Officer/member	DNPWC
3	Narayan Rupakheti	Management Officer/member	DNPWC
4	Saurav Shrestha	Consultant/PA Management Plan Preparation Expert	SDIC
5	Bhola Nath Dhakal	GIS Expert	SDIC
6	Nunu Shrestha	Programme Officer	SDIC
7	Sunom Shrestha	Programme Officer	SDIC
8	Ushma Gyawali	Programme Officer	SDIC

## Annex XIII: Reviewer of the Management Plan

SN	Name	Designation	Office
1	Mr. Gopal Prakash Bhattarai	DG	DNPWC
2	Mr. Sher Singh Thagunna	Deputy DG	DNPWC
3	Dr. Ram Chandra Kandel	Deputy DG	DNPWC
4	Mr. Shyam Bajimaya	Former DG/External Reviewer	Free lance Expert
5	Fanindra Raj Kharel	Former DG/Internal Reviewer	Free lance Expert
6	Bishnu Pd. Thapaliya	Assistant Conservation Officer	DNPWC



