

**NM1 - 26**

**C-117**

**YEAR(S):**

**2002**

Division I  
1025 N. French Dr., Hobbs, NM 88240  
Division II  
111 Central Ave., Roswell, NM 88203  
Division III  
1000 W. Main Road, Lordsburg, NM 88050  
Division IV  
1010 South Pecos, Santa Fe, NM 87505

State of New Mexico  
Energy Minerals and Natural Resources

Oil Conservation Division  
2040 South Pecos  
Santa Fe, NM 87505

Form C-117 A  
Revised March 17, 1999

Submit to Office in  
Appropriate District Office

PERMIT NO. A-13638

TANK CLEANING, SEDIMENT OIL REMOVAL, TRANSPORTATION OF MISCELLANEOUS HYDROCARBONS AND DISPOSAL PERMIT

Operator or Owner MWS Producing Address Box 1404 Stanton Tx 79782

Name of Facility, Name State DU Location 36-22-27  
U.L. - Sec. - Twp. - R. 6.

OPERATION TO BE PERFORMED:

- Tank Cleaning  Sediment Oil Removal  Transportation of Miscellaneous Hydrocarbons

Operator or Owner representative authorizing work mike

Date Work to be Performed 11-27-2  
TANK CLEANING DATA Tank Number \_\_\_\_\_ Volume \_\_\_\_\_

Sediment Oil or Miscellaneous Hydrocarbon Data Tank Type \_\_\_\_\_ Volume Below Load Line 12,345

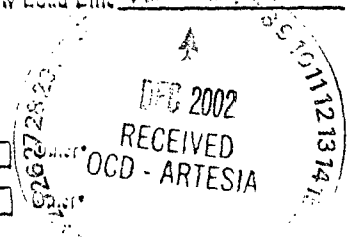
Sediment Oil from:  Pit  Celler  Other

MISCELLANEOUS OIL Tank Bottoms From:  Pipeline Station  Crude Terminal  Refinery  Other

Cooling From:  Gasoline Plant  Gauging Lines  Salt Water Disposal System  Other

Pipeline Break Oil or Spill

\*Other (Explain) \_\_\_\_\_



VOLUME AND DESTINATION: Estimated Volume 190 Bbls. Field test volume of good oil 193.84 Bbls.  
(Use required per oil treatment approved)

Destination (Name and Location of treating plant or other facility) Jenex Operating 11100 S Pecos Highway 15  
P O Box 308 Hobbs NM 88241

DESTRUCTION OF SEDIMENT OIL BY:  Burning  Pit Disposal  Use on Roads or Firewalls  Other

(Explain) \_\_\_\_\_

Location of Destruction \_\_\_\_\_

Justification of Destruction \_\_\_\_\_

CERTIFICATION: (APPLICATION MAY BE MADE BY EITHER OF THE FOLLOWING)

I hereby certify that the information above is true and complete to the best of my knowledge and belief.

Operator \_\_\_\_\_ Transporter Jenex Operating

By \_\_\_\_\_ Address P O Box 308 Hobbs NM 88241

Title \_\_\_\_\_ Signature [Signature]

Date \_\_\_\_\_ Title Plant Manager Date 11-27-2

OIL CONSERVATION DIVISION

Approved By [Signature] Title CS Date DEC 09 2002

A COPY OF THIS FORM MUST BE ON LOCATION DURING TANK CLEANING, REMOVAL OF SEDIMENT OIL OR MISCELLANEOUS HYDROCARBONS, AND MUST BE PRESENTED WITH TANK BOTTOMS, SEDIMENT OIL OR MISCELLANEOUS HYDROCARBONS AT THE TREATING PLANT TO WHICH IT IS DELIVERED.

DISTRIBUTION BY OCD	
<input checked="" type="checkbox"/>	Santa Fe
<input type="checkbox"/>	File
<input type="checkbox"/>	Operator
<input type="checkbox"/>	Transporter (2)

Division I  
1025 R. French Dr., Hobbs, NM 88240  
Division II  
419 South Loop, Roswell, NM 88203  
Division III  
1000 W. Main Road, Lordsburg, NM 88050  
Division IV  
2070 South Pecos, Santa Fe, NM 87505

State of New Mexico  
Energy Minerals and Natural Resources

Form C-117 A  
Revised March 17, 1999

Oil Conservation Division  
2040 South Pecos  
Santa Fe, NM 87505

Submit 3 Copies to  
Appropriate District Office

PERMIT NO. A-13637

TANK CLEANING, SEDIMENT OIL REMOVAL, TRANSPORTATION OF MISCELLANEOUS HYDROCARBONS AND DISPOSAL PERMIT

Operator or Owner Dakota Resources Address 911 N. Midkiss Rd Midland TX 79701  
Name of Facility Big Eddy SWO Location 8-21-28  
U.L. Sec. Tap. & No.

OPERATION TO BE PERFORMED:

- Tank Cleaning  Sediment Oil Removal  Transportation of Miscellaneous Hydrocarbons

Operator or Owner representative authorizing work mitc

Date work to be performed 11-27-2

TANK CLEANING DATA Tank Number \_\_\_\_\_ Volume \_\_\_\_\_

SEDIMENT OIL OR MISCELLANEOUS HYDROCARBON DATA Tank Type \_\_\_\_\_ Volume Below Load Lines 2345

Sediment Oil from:  Pit  Celler  Other


MISCELLANEOUS OIL

Tank contents from:  Pipeline Station  Crude Terminal  Refinery

Cause of spill:  Gasoline Plant  Gauging Lines  Salt Water Disposal System

Pipeline Break Oil or Spill

\*Other (explain) \_\_\_\_\_



VELOCITY AND DESTINATION: Estimated Volume 190 Bbls. Field test volume of good oil 183.53 Bbls.  
(This required part is Division approved)

Destination (Name and Location of treating plant or other facility) Jenex Operating 11100 S. Eunice Highway 15  
P O Box 308 Hobbs NM 88241

DESTINATION OF SEDIMENT OIL BY:  Burning  Pit Disposal  Use on Roads or firewalls  Other

(Explain) \_\_\_\_\_

Location of destination \_\_\_\_\_

Classification of destination \_\_\_\_\_

CERTIFICATION: (APPLICATION MAY BE MADE BY EITHER OF THE FOLLOWING)

I hereby certify that the information above is true and complete to the best of my knowledge and belief.

Operator \_\_\_\_\_ Transporter Jenex Operating  
By \_\_\_\_\_ Address P O Box 308 Hobbs NM 88241  
Title \_\_\_\_\_ Signature [Signature]  
Date \_\_\_\_\_ Title Plant Manager Date 11-27-2

OIL CONSERVATION DIVISION

Approved by [Signature] Title CS Date DEC 09 2002

A COPY OF THIS FORM MUST BE ON LOCATION DURING TANK CLEANING, REMOVAL OF SEDIMENT OIL OR MISCELLANEOUS HYDROCARBONS, AND MUST BE PRESENTED WITH TANK BOTTOMS, SEDIMENT OIL OR MISCELLANEOUS HYDROCARBONS AT THE TREATING PLANT TO WHICH IT IS DELIVERED.

DISTRIBUTION BY OGD	
<input checked="" type="checkbox"/>	Santa Fe
<input type="checkbox"/>	File
<input type="checkbox"/>	Operator
<input type="checkbox"/>	Transporter

Division I  
1000 W. French Blvd., Hobbs, NM 88240  
Division II  
1000 W. French Blvd., Hobbs, NM 88240  
Division III  
1000 W. French Blvd., Hobbs, NM 88240  
Division IV  
1000 W. French Blvd., Hobbs, NM 88240

State of New Mexico  
Energy Minerals and Natural Resources

Form C-117 A  
Revised March 17, 1999

Oil Conservation Division  
2040 South Pacheco  
Santa Fe, NM 87505

Submit to County or  
Appropriate District Office

PERMIT NO. A-13635

TANK CLEANING, SEDIMENT OIL REMOVAL, TRANSPORTATION OF MISCELLANEOUS HYDROCARBONS AND DISPOSAL PERMIT

Operator or Owner MWS Producing Address Box 1404 Stanton TX 79782  
Name of Facility State DU Location 36-22-27  
D.L. • Sec. • Top. • N.G.

OPERATION TO BE PERFORMED:

- Tank Cleaning  Sediment Oil Removal  Transportation of Miscellaneous Hydrocarbons

Operator or Owner Representative authorizing work Mike

Date work to be performed 11-25-02

TANK CLEANING DATA Tank Number \_\_\_\_\_ Volume \_\_\_\_\_


Sediment Oil or Miscellaneous Hydrocarbon DATA Tank Type \_\_\_\_\_ Volume Below Load Line \_\_\_\_\_

Sediment Oil from:  RA  Celler  Other

MISCELLANEOUS OIL: Tank Bottoms From:  Pipeline Station  Cross Terminal  Refinery

Cooling: From:  Cooling Plant  Gathering Lines  Salt Water Disposal System  Pipeline Break, Oil or Spill

\*Other (Specify): \_\_\_\_\_



VOLUME AND DESTINATION: Estimated Volume 19.5 Bbls. Field test volume of good oil 192.77 Bbls.  
(This required prior to Division approval)

Description (Name and Location of treating plant or other facility): Jenex Operating 11100 S Punice Highway 15  
P O Box 308 Hobbs NM 88241

DISPOSITION OF SEDIMENT OIL BY:  Burning  Pit Disposal  Use on Roads or firewalls  Other

(Specify) \_\_\_\_\_

Location of destination: \_\_\_\_\_

Justification of destination: \_\_\_\_\_

CERTIFICATION: (APPLICATION MAY BE MADE BY EITHER OF THE FOLLOWING)

I hereby certify that the information above is true and complete to the best of my knowledge and belief.

Name \_\_\_\_\_ Title Plant Manager  
Address P O Box 308 Hobbs NM 88241  
Signature \_\_\_\_\_ Date 11-25-02

OIL CONSERVATION DIVISION

Approved By [Signature] Title CS Date DEC 09 2002

A COPY OF THIS FORM MUST BE ON LOCATION DURING TANK CLEANING, REMOVAL OF SEDIMENT OIL OR MISCELLANEOUS HYDROCARBONS, AND MUST BE PRESENTED WITH TANK BOTTOMS, SEDIMENT OIL OR MISCELLANEOUS HYDROCARBONS AT THE TREATING PLANT TO WHICH IT IS DELIVERED.

DISTRIBUTION BY OCC

<input checked="" type="checkbox"/>	Santa Fe
<input type="checkbox"/>	File
<input type="checkbox"/>	Operator
<input type="checkbox"/>	Transport. (2)

1025 N. French Dr., Hobbs, NM 88241  
1025 N. French Dr., Hobbs, NM 88241  
1025 N. French Dr., Hobbs, NM 88241  
1025 N. French Dr., Hobbs, NM 88241  
1025 N. French Dr., Hobbs, NM 88241

State of New Mexico  
Energy Minerals and Natural Resources

Oil Conservation Division  
2040 South Pacheco  
Santa Fe, NM 87505

Form C-117 A  
Revised March 17, 1999

Submit to Office of  
Appropriate District Office

PERMIT NO. A-13633

TANK CLEANING, SEDIMENT OIL REMOVAL, TRANSPORTATION OF MISCELLANEOUS HYDROCARBONS AND DISPOSAL PERMIT

Operator or Owner OK Hot oil Service Address Box 146 Loco Hills Nm 88255  
Name of Facility OK Hot oil plant Location 29-17-29  
U.L. • Sec. • Twp. • N.S.

OPERATION TO BE PERFORMED:

- Tank Cleaning  Sediment Oil Removal  Transportation of Miscellaneous Hydrocarbons

Operator or Owner Representative authorizing work Tracy

Date work to be performed 11-23, 24-2

TANK CLEANING DATA Tank Number \_\_\_\_\_ Volume \_\_\_\_\_

SEDIMENT OIL OR MISCELLANEOUS HYDROCARBON DATA Tank Type \_\_\_\_\_ Volume Below Load Limit \_\_\_\_\_

Sediment Oil from:  Pit  Celler  Other

MISCELLANEOUS OIL: Tank contents from:  Pipeline Station  Crude Terminal  Refinery  Other

Coaching Plant:  Cracking Plant  Gathering Lines  Salt Water Disposal System  Other

Pipeline Break Oil or Spill

\*Other (Specify): \_\_\_\_\_

YIELD AND DESTINATION: Estimated Volume 760 Bbls. Field test volume of good oil 3556.6 Bbls.  
(This required permit is Division approved)

Destination (Name and Location of treating plant or other facility): Jenex Operating 11100 S. Eunice Highway 15  
P O Box 308 Hobbs NM 88241

DISPOSITION OF SEDIMENT OIL BY:  Burning  Pit Disposal  Use on Roads or firewalls  Other

(Specify) \_\_\_\_\_

Location of destination: \_\_\_\_\_

Justification of destination: \_\_\_\_\_

CERTIFICATION: (APPLICATION MAY BE MADE BY EITHER OF THE FOLLOWING)

I hereby certify that the information above is true and complete to the best of my knowledge and belief.

Owner: \_\_\_\_\_ Transporter: Jenex Operating

By: \_\_\_\_\_ Address: P O Box 308 Hobbs NM 88241

Title: \_\_\_\_\_ Signature: [Signature]

Date: \_\_\_\_\_ Title: Plant Manager Date: 11-22-2

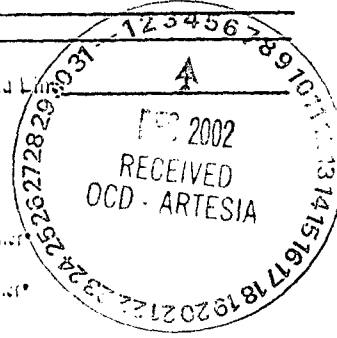
OIL CONSERVATION DIVISION

Approved by [Signature] Title CS Date DEC 09 2002

A COPY OF THIS FORM MUST BE ON LOCATION DURING TANK CLEANING, REMOVAL OF SEDIMENT OIL OR MISCELLANEOUS HYDROCARBONS, AND MUST BE PRESENTED WITH TANK BOTTOMS, SEDIMENT OIL OR MISCELLANEOUS HYDROCARBONS AT THE TREATING PLANT TO WHICH IT IS DELIVERED.

DISTRIBUTION BY OGD

<input checked="" type="checkbox"/>	Santa Fe
<input type="checkbox"/>	File
<input type="checkbox"/>	Operator
<input type="checkbox"/>	Truck Driver



1425 N. French Dr., Hobbs, NM 88240  
1425 N. French Dr., Hobbs, NM 88240  
1425 N. French Dr., Hobbs, NM 88240  
1425 N. French Dr., Hobbs, NM 88240  
1425 N. French Dr., Hobbs, NM 88240

State of New Mexico  
Energy Minerals and Natural Resources

Form C-117 A  
Revised March 17, 1999

Oil Conservation Division  
2040 South Pacheco  
Santa Fe, NM 87505

Submit to County or  
Appropriate District Office

PERMIT NO. A-13632

TANK CLEANING, SEDIMENT OIL REMOVAL, TRANSPORTATION OF MISCELLANEOUS HYDROCARBONS AND DISPOSAL PERMIT

Operator or Owner Key Energy Address P.O. Box 127 Carlsbad NM 88220  
Name of Facility BTE Location 13-22-27  
U.L. - Sec. - Twp. - Rge.

OPERATION TO BE PERFORMED:

- Tank Cleaning  Sediment Oil Removal  Transportation of Miscellaneous Hydrocarbons

Operator or Owner Representative authorizing work David

Date work to be performed 11-22-2

TANK CLEANING DATA Tank Number \_\_\_\_\_ Volume \_\_\_\_\_

Sediment Oil or Miscellaneous Hydrocarbon Data Tank Type \_\_\_\_\_ Volume Below Load Line \_\_\_\_\_

Sediment Oil from:  Pit  Celler  Other


MISCELLANEOUS OIL

Tank contents from:  Pipeline Station  Cross Terminal  Refinery

Coating: From  Coating Plant  Coating Lines  Salt Water Disposal System

Pipeline Break Oil or Spill

\*Other (Explain) \_\_\_\_\_



VOLUME AND DESTINATION: Estimated Volume 390 Bbls. Field test volume of good oil 372.05 Bbls.  
(This required part of Division approval)

Destination (Name and Location of treating plant or other facility): Jenex Operating 11100 S. Packer Highway 15  
P O Box 308 Hobbs NM 88241

DESTRUCTION OF SEDIMENT OIL BY:  Burning  Pit Disposal  Use on Roads or firewalls  Other

(Explain) \_\_\_\_\_

Location of Destruction \_\_\_\_\_

Justification of Destruction \_\_\_\_\_

CERTIFICATION: (APPLICATION MAY BE MADE BY EITHER OF THE FOLLOWING)

I hereby certify that the information above is true and complete to the best of my knowledge and belief.

Operator \_\_\_\_\_

Transporter Jenex Operating

By \_\_\_\_\_

Address P O Box 308 Hobbs NM 88241

Title \_\_\_\_\_

Signature [Signature]

Date \_\_\_\_\_

Title Plant Manager Date 11-22-2

OIL CONSERVATION DIVISION

Approved by [Signature] Title CS

Date DEC 09 2002

A COPY OF THIS FORM MUST BE ON LOCATION DURING TANK CLEANING, REMOVAL OF SEDIMENT OIL OR MISCELLANEOUS HYDROCARBONS, AND MUST BE PRESENTED WITH TANK BOTTOMS, SEDIMENT OIL OR MISCELLANEOUS HYDROCARBONS AT THE TREATING PLANT TO WHICH IT IS DELIVERED.

DISTRIBUTION BY OCC	
<input checked="" type="checkbox"/>	Santa Fe
<input type="checkbox"/>	File
<input type="checkbox"/>	Operator
<input type="checkbox"/>	Transporter (S)

1025 N. French Dr., Hobbs, NM 88240  
111 South First, Roswell, NM 88210  
1000 N. Grand Road, Lordsburg, NM 88416  
1010 South Pecos, Santa Fe, NM 87505

State of New Mexico  
Energy Minerals and Natural Resources

Form C-117 A  
Revised March 17, 1999

Oil Conservation Division  
2040 South Pacheeco  
Santa Fe, NM 87505

Submit 3 Copies to  
Appropriate District Office

PERMIT NO. A-13608

TANK CLEANING, SEDIMENT OIL REMOVAL, TRANSPORTATION OF MISCELLANEOUS HYDROCARBONS AND DISPOSAL PERMIT

Operator or Owner MUS production Inc. Address Box 1404 Stanton TX 79782  
Name of Facility, Name State DU Location 36-22-27

U.L. - Sec. - Twp. - R. 4.

OPERATION TO BE PERFORMED:

- Tank Cleaning  Sediment Oil Removal  Transportation of Miscellaneous Hydrocarbons

Operator or Owner Representative authorizing work mike

Date Work to be Performed 11-2-2

TANK CLEANING DATA Tank Number \_\_\_\_\_ Volume \_\_\_\_\_

SEDIEMENT OIL OR MISCELLANEOUS HYDROCARBON DATA Tank Type \_\_\_\_\_ Volume Below Ground \_\_\_\_\_

Sediment Oil from:  Pit  Cellar  Other

MISCELLANEOUS OIL

Tank Bottoms from:  Pipeline Station  Crude Terminal  Refinery  Other

Catchings from:  Gasoline Plant  Gathering Lines  Salt Water Disposal System  Other

Pipeline Break Oil or Spill

\*Other (Explain) \_\_\_\_\_

VOLUME AND DESTINATION: Estimated Volume 190 Bbls. Field test volume of good oil 168.36 Bbls.  
(Not required prior to District approval)

Destination (Name and Location of treating plant or other facility) Jenex Operating 11100 S Endice Highway 15  
P O Box 308 Hobbs NM 88241

DESTRUCTION OF SEDIMENT OIL BY:  Burning  Pit Disposal  Use on Roads or firewalls  Other

(Explain) \_\_\_\_\_

Location of Destruction \_\_\_\_\_

Justification of Destruction \_\_\_\_\_

CERTIFICATION: (APPLICATION MAY BE MADE BY EITHER OF THE FOLLOWING)

I hereby certify that the information above is true and complete to the best of my knowledge and belief.

Owner \_\_\_\_\_

Transporter Jenex Operating

By \_\_\_\_\_

Address P O Box 308 Hobbs NM 88241

Title \_\_\_\_\_

Signature [Signature]

Date \_\_\_\_\_

Title Plant Manager Date 11-2-2

OIL CONSERVATION DIVISION

Approved By [Signature] Title CS

Date DEC 09 2002

A COPY OF THIS FORM MUST BE ON LOCATION DURING TANK CLEANING, REMOVAL OF SEDIMENT OIL OR MISCELLANEOUS HYDROCARBONS, AND MUST BE PRESENTED WITH TANK BOTTOMS, SEDIMENT OIL OR MISCELLANEOUS HYDROCARBONS AT THE TREATING PLANT TO WHICH IT IS DELIVERED.

DISTRIBUTION BY OCD	
<input checked="" type="checkbox"/>	Santa Fe
<input type="checkbox"/>	File
<input type="checkbox"/>	Operator
<input type="checkbox"/>	Transporter (2)

Division I  
200 South Pacific Blvd., Hobbs, NM 88240  
Division II  
200 South Pacific Blvd., Hobbs, NM 88240  
Division III  
200 South Pacific Blvd., Hobbs, NM 88240  
Division IV  
200 South Pacific Blvd., Santa Fe, NM 87505

State of New Mexico  
Energy Minerals and Natural Resources

Form C-117 A  
Revised March 17, 1999

Oil Conservation Division  
2040 South Pacheco  
Santa Fe, NM 87505

Submit to County or  
Appropriate District Office

PERMIT NO. A-13607

TANK CLEANING, SEDIMENT OIL REMOVAL, TRANSPORTATION OF MISCELLANEOUS HYDROCARBONS AND DISPOSAL PERMIT

Operator or Owner: OK Hot Oil Service Address: Box 146 Loco Hills NM 88255  
Name of Facility: OK Hot Oil plant Location: 29-17-29  
U.L. - Sec. - Twp. - R. & S.

OPERATION TO BE PERFORMED:  
 Tank Cleaning  Sediment Oil Removal  Transportation of Miscellaneous Hydrocarbons

Operator or Owner Representative Authorizing Work: Tracy

Date Work to be performed: 11-2-2

TANK CLEANING DATA Tank Number \_\_\_\_\_ Volume \_\_\_\_\_

SEDIIMENT OIL OR MISCELLANEOUS HYDROCARBON DATA Tank Type \_\_\_\_\_ Volume Below Low Line \_\_\_\_\_

Sediment Oil from:  Pit  Cellar  Other

MISCELLANEOUS OIL Tank Release from:  Pipeline Station  Crude Terminal  Refinery  Other

Containing From:  Gasoline Plant  Gathering Lines  Salt Water Disposal System  Other  
 Pipeline Break Oil or Spill

\*Other (Explain): \_\_\_\_\_

VOLUME AND DESTINATION: Estimated Volume 555 Bbls. Field test volume of good oil 550.05 Bbls.  
(Not required prior to Division approval)

Destination (Name and Location of treating plant or other facility): Jenex Operating 11100 S Eunice Highway 15  
P O Box 308 Hobbs NM 88241

DESTRUCTION OF SEDIMENT OIL BY:  Burning  Pit Disposal  Use on Roads or firewalls  Other

(Explain): \_\_\_\_\_

Location of Destruction: \_\_\_\_\_

Justification of Destruction: \_\_\_\_\_

CERTIFICATION: (APPLICATION MAY BE MADE BY EITHER OF THE FOLLOWING)

I hereby certify that the information above is true and complete to the best of my knowledge and belief.

Operator \_\_\_\_\_ Title: Jenex Operating  
By \_\_\_\_\_ Address: P O Box 308 Hobbs NM 88241  
Title: \_\_\_\_\_ Signature: [Signature]  
Date: \_\_\_\_\_ Title: Plant Manager Date: 11-2-2

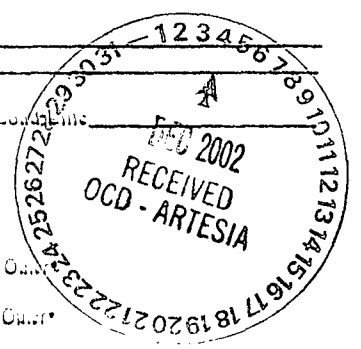
OIL CONSERVATION DIVISION

Approved by: [Signature] Title: CS Date: DEC 09 2002

A COPY OF THIS FORM MUST BE ON LOCATION DURING TANK CLEANING, REMOVAL OF SEDIMENT OIL OR MISCELLANEOUS HYDROCARBONS, AND MUST BE PRESENTED WITH TANK BOTTOMS, SEDIMENT OIL OR MISCELLANEOUS HYDROCARBONS AT THE TREATING PLANT TO WHICH IT IS DELIVERED.

DISTRIBUTION BY OSD

<input checked="" type="checkbox"/>	Santa Fe
<input type="checkbox"/>	File
<input type="checkbox"/>	Operator
<input type="checkbox"/>	Transporter (if)





District I  
1225 W. French Dr., Hobbs, NM 88240  
District II  
111 South Park, Azusa, NM 88210  
District III  
1000 Rio Grande Road, Azusa, NM 88410  
District IV  
2010 South Pacheco, Santa Fe, NM 87505

State of New Mexico  
Energy Minerals and Natural Resources

Oil Conservation Division  
2040 South Pacheco  
Santa Fe, NM 87505

Form C-117 A  
Revised March 17, 1999

Submit 3 Copies to  
Appropriate District Office

PERMIT NO. A-13618

TANK CLEANING, SEDIMENT OIL REMOVAL, TRANSPORTATION OF MISCELLANEOUS HYDROCARBONS AND DISPOSAL PERMIT

Operator or Owner OK Hot Oil Service Address Box 146 Loco Hills Nm 88255  
Name of Facility OK Hot Oil plant Location 29-17-29  
U.L. • Sec. • Twp. • Rge.

OPERATION TO BE PERFORMED:

- Tank Cleaning  Sediment Oil Removal  Transportation of Miscellaneous Hydrocarbons

Operator or Owner Representative authorizing work Tracy

Date Work to be Performed 11-15, 16-2

TANK CLEANING DATA Tank Number \_\_\_\_\_ Volume \_\_\_\_\_

Tank Type \_\_\_\_\_ Volume Below Load Line \_\_\_\_\_  
SEDIMENT OIL OR MISCELLANEOUS HYDROCARBON DATA

Sediment Oil from:  Pit  Celler  Other

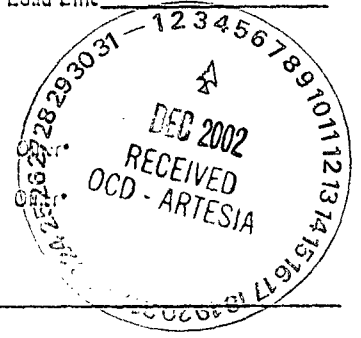
MISCELLANEOUS OIL

Tank Bottoms From:  Pipeline Station  Crude Terminal  Refinery

Catchings From:  Gasoline Plant  Gathering Lines  Salt Water Disposal System

Pipeline Break Oil or Spill

\*Other (Explain) \_\_\_\_\_



VOLUME AND DESTINATION: Estimated Volume 760 Bbls. Field test volume of good oil 542.00 Bbls.  
(Not required prior to Division approval)

Destination (Name and Location of treating plant or other facility) Jenex Operating 11100 S Eunice Highway 18  
P O Box 308 Hobbs NM 88241

DESTRUCTION OF SEDIMENT OIL BY:  Burning  Pit Disposal  Use on Roads or firewalls  Other

(Explain) \_\_\_\_\_

Location of Destruction \_\_\_\_\_

Justification of Destruction \_\_\_\_\_

CERTIFICATION: (APPLICATION MAY BE MADE BY EITHER OF THE FOLLOWING)

I hereby certify that the information above is true and complete to the best of my knowledge and belief.

Owner \_\_\_\_\_

Transporter Jenex Operating

By \_\_\_\_\_

Address P O Box 308 Hobbs NM 88241

Title \_\_\_\_\_

Signature [Signature]

Date \_\_\_\_\_

Title Plant Manager Date 11-14-2

OIL CONSERVATION DIVISION

Approved By [Signature] Title CS Date DEC 09 2002

A COPY OF THIS FORM MUST BE ON LOCATION DURING TANK CLEANING, REMOVAL OF SEDIMENT OIL OR MISCELLANEOUS HYDROCARBONS, AND MUST BE PRESENTED WITH TANK BOTTOMS, SEDIMENT OIL OR MISCELLANEOUS HYDROCARBONS AT THE TREATING PLANT TO WHICH IT IS DELIVERED.

DISTRIBUTION BY OCD	
<input checked="" type="checkbox"/>	Santa Fe
<input type="checkbox"/>	File
<input type="checkbox"/>	Operator
<input type="checkbox"/>	Transporter (2)

Division I  
1500 W. French Dr., Hobbs, NM 88240  
Division II  
211 South First, Roswell, NM 88210  
Division III  
1500 W. French Road, Roswell, NM 88210  
Division IV  
1500 South Pacheco, Santa Fe, NM 87505

State of New Mexico  
Energy Minerals and Natural Resources

Oil Conservation Division  
2040 South Pacheco  
Santa Fe, NM 87505

Form C-117 A  
Revised March 17, 1999

Submit 3 Copies to  
Appropriate District Office

PERMIT NO. A-13617

TANK CLEANING, SEDIMENT OIL REMOVAL, TRANSPORTATION OF MISCELLANEOUS HYDROCARBONS AND DISPOSAL PERMIT

Operator or Owner Key Energy Address P.O. Box 127 Carlsbad NM 88220  
Name of Facility BKE Location 13-22-27

U.L. - Sec. - Twp. - Rgs.

OPERATION TO BE PERFORMED:

- Tank Cleaning  Sediment Oil Removal  Transportation of Miscellaneous Hydrocarbons

Operator or Owner Representative authorizing work David

Date work to be performed 11-11-2

TANK CLEANING DATA Tank Number \_\_\_\_\_ Volume \_\_\_\_\_

SEDIMENT OIL OR MISCELLANEOUS HYDROCARBON DATA Tank Type \_\_\_\_\_ Volume Below Load Line \_\_\_\_\_

Sediment Oil from:  Pit  Cellar  Other


MISCELLANEOUS OIL

Tank Bottoms from:  Pipeline Station  Crude Terminal  Refinery

Castings from:  Gasoline Plant  Gathering Lines  Salt Water Disposal System

Pipeline Break Oil or Spill

\*Other (Explain) \_\_\_\_\_



VOLUME AND DESTINATION: Estimated Volume 190 Bbls. Field test volume of good oil 185.27 Bbls.  
(Not required prior to Division approval)

Destination (Name and Location of treating plant or other facility): Jenex Operating 11100 S Eunice Highway 15  
P O Box 308 Hobbs NM 88241

DESTRUCTION OF SEDIMENT OIL BY:  Burning  Pit Disposal  Use on Roads or firewalls  Other

(Explain) \_\_\_\_\_

Location of Destruction \_\_\_\_\_

Justification of Destruction \_\_\_\_\_

CERTIFICATION: (APPLICATION MAY BE MADE BY EITHER OF THE FOLLOWING)

I hereby certify that the information above is true and complete to the best of my knowledge and belief.

Owner \_\_\_\_\_

Transporter Jenex Operating

By \_\_\_\_\_

Address P O Box 308 Hobbs NM 88241

Title \_\_\_\_\_

Signature [Signature]

Date \_\_\_\_\_

Title Plant Manager Date 11-11-2

OIL CONSERVATION DIVISION

Approved by [Signature] Title OS

Date DEC 09 2002

A COPY OF THIS FORM MUST BE ON LOCATION DURING TANK CLEANING, REMOVAL OF SEDIMENT OIL OR MISCELLANEOUS HYDROCARBONS, AND MUST BE PRESENTED WITH TANK BOTTOMS, SEDIMENT OIL OR MISCELLANEOUS HYDROCARBONS AT THE TREATING PLANT TO WHICH IT IS DELIVERED.

DISTRIBUTION BY OCD	
<input checked="" type="checkbox"/>	Santa Fe
<input type="checkbox"/>	File
<input type="checkbox"/>	Operator
<input type="checkbox"/>	Transporter (2)

Form C-117 A  
Revised March 17, 1995

State of New Mexico  
Energy Minerals and Natural Resources

Oil Conservation Division  
2040 South Pacheco  
Santa Fe, NM 87505

Submit 2 Copies to  
Appropriate District Office

PERMIT NO. A-13616

TANK CLEANING, SEDIMENT OIL REMOVAL, TRANSPORTATION OF MISCELLANEOUS HYDROCARBONS AND DISPOSAL PERMIT

Operator or Owner Loco Hills Water Disposal Address Box 68 Loco Hills Nm 88255  
Name of Facility Loco Hills SWD Location 16-17-30  
U.L. - Sec. - Twp. - Rgs.

OPERATION TO BE PERFORMED:

- Tank Cleaning  Sediment Oil Removal  Transportation of Miscellaneous Hydrocarbons

Operator or Owner Representative authorizing work Bill

Date work to be performed 11-11-2

TANK CLEANING DATA Tank Number \_\_\_\_\_ Volume \_\_\_\_\_


Sediment Oil or Miscellaneous Hydrocarbon Data Tank Type \_\_\_\_\_ Volume Below Load Line \_\_\_\_\_

Sediment Oil from:  Pit  Cellar  Other

MISCELLANEOUS OIL Tank Source from:  Pipeline Station  Crude Terminal  Refinery

Casting from:  Gasoline Plant  Gauging Lines  Salt Water Disposal System  
 Pipeline Break Oil or Spill

\*Other (Explain) \_\_\_\_\_



VOLUME AND DESTINATION: Estimated Volume 380 Bbls. Field test volume of good oil 374.59 Bbls.  
(Not required prior to Division approval)

Destination (Name and Location of treating plant or other facility) Jenex Operating 11100 S Eunice Highway 18  
P O Box 308 Hobbs NM 88241

DESTRUCTION OF SEDIMENT OIL BY:  Burning  Pit Disposal  Use on Roads or firewalls  Other

(Explain) \_\_\_\_\_

Location of Destruction \_\_\_\_\_

Justification of Destruction \_\_\_\_\_

CERTIFICATION: (APPLICATION MAY BE MADE BY EITHER OF THE FOLLOWING)

I hereby certify that the information above is true and complete to the best of my knowledge and belief.

Owner \_\_\_\_\_

Transporter Jenex Operating

By \_\_\_\_\_

Address P O Box 308 Hobbs NM 88241

Title \_\_\_\_\_

Signature [Signature]

Date \_\_\_\_\_

Title Plant Manager Date 11-11-2

OIL CONSERVATION DIVISION

Approved By [Signature] Title CS

Date DEC 09 2002

A COPY OF THIS FORM MUST BE ON LOCATION DURING TANK CLEANING, REMOVAL OF SEDIMENT OIL OR MISCELLANEOUS HYDROCARBONS, AND MUST BE PRESENTED WITH TANK BOTTOMS, SEDIMENT OIL OR MISCELLANEOUS HYDROCARBONS AT THE TREATING PLANT TO WHICH IT IS DELIVERED.

DISTRIBUTION BY OCD

<input checked="" type="checkbox"/>	Santa Fe
<input type="checkbox"/>	File
<input type="checkbox"/>	Operator
<input type="checkbox"/>	Transporter (2)

Division I  
1025 R. French Dr., Hobbs, NM 88240  
Division II  
111 South Main, Roswell, NM 88203  
Division III  
1000 Rio Alamos Road, Roswell, NM 88203  
Division IV  
1012 South Main, Santa Fe, NM 87505

State of New Mexico  
Energy Minerals and Natural Resources

Oil Conservation Division  
2040 South Pacheco  
Santa Fe, NM 87505

Form C-117 A  
Revised March 17, 1999

Submit 3 Copies to  
Appropriate District Office

PERMIT NO. H-25416

TANK CLEANING, SEDIMENT OIL REMOVAL, TRANSPORTATION OF MISCELLANEOUS HYDROCARBONS AND DISPOSAL PERMIT

Operator or Owner Rice Operating Address 122 West Taylor Hobbs NM 88240  
Name of Facility M-33 Location 33-20-37  
U.L. - Sec. - Twp. - Rge.

OPERATION TO BE PERFORMED:

- Tank Cleaning  Sediment Oil Removal  Transportation of Miscellaneous Hydrocarbons

Operator or Owner Representative authorizing work Daniel

Date work to be performed 11-28-2

TANK CLEANING DATA Tank Number \_\_\_\_\_ Volume \_\_\_\_\_

Sediment Oil or Miscellaneous Hydrocarbon DATA Tank Type \_\_\_\_\_ Volume Below Load Line \_\_\_\_\_

Sediment Oil from:  Pit  Other  Other

MISCELLANEOUS OIL

Tank contents from:  Pipeline Station  Crude Terminal  Refinery  Other

Cause of spill:  Pipeline Break  Gathering Lines  Salt Water Disposal System  Other

Pipeline Break Oil or Spill

\*Other (Specify): \_\_\_\_\_

VOLUME AND DESTINATION: Estimated Volume 190 Bbls. Field test volume of good oil 174.63 Bbls.  
(Not required prior to Division approval)

Destination (Name and Location of treating plant or other facility) Jenex Operating 11100 S Pecos Highway 15  
P O Box 308 Hobbs NM 88241

DESTRUCTION OF SEDIMENT OIL BY:  Burning  Pit Disposal  Use on Roads or Firewalls  Other

(Specify)

Location of Destruction

Justification of Destruction

CERTIFICATION: (APPLICATION MAY BE MADE BY EITHER OF THE FOLLOWING)

I hereby certify that the information above is true and complete to the best of my knowledge and belief.

Name \_\_\_\_\_

Transporter Jenex Operating

Address \_\_\_\_\_

Address P O Box 308 Hobbs NM 88241

Title \_\_\_\_\_

Signature [Signature]

Date \_\_\_\_\_

Title Plant Manager Date 11-28-2

OIL CONSERVATION DIVISION

Approved By Marie Peterson

MARIE PETERSON  
GEOLOGICAL / PETROLEUM  
TECHNICIAN

Date \_\_\_\_\_

DEC 04 2002

A COPY OF THIS FORM MUST BE ON LOCATION DURING TANK CLEANING, REMOVAL OF SEDIMENT OIL OR MISCELLANEOUS HYDROCARBONS, AND MUST BE PRESENTED WITH TANK BOTTOMS, SEDIMENT OIL OR MISCELLANEOUS HYDROCARBONS AT THE TREATING PLANT TO WHICH IT IS DELIVERED.

DISTRIBUTION BY OGD	
_____	Santa Fe
_____	File
_____	Operator
_____	Transporter (2)

District I  
1025 W. French Dr., Hobbs, NM 88240  
District II  
211 South Main, Gallup, NM 87301  
District III  
1000 Rio Arriba Road, Aztec, NM 87410  
District IV  
2070 South Pacheco, Santa Fe, NM 87505

State of New Mexico  
Energy Minerals and Natural Resources

Oil Conservation Division  
2040 South Pacheco  
Santa Fe, NM 87505

Form C-117 A  
Revised March 17, 1999

Submit to Office of  
Appropriate District Office

PERMIT NO. H-25415

TANK CLEANING, SEDIMENT OIL REMOVAL, TRANSPORTATION OF MISCELLANEOUS HYDROCARBONS AND DISPOSAL PERMIT

Operator or Owner Mesquite Address Box 481 Carlsbad NM 88220  
Name of Facility Richardson Fee Location 5-14-36  
U.L. • Sec. • Twp. • R. 6.

OPERATION TO BE PERFORMED:

- Tank Cleaning  Sediment Oil Removal  Transportation of Miscellaneous Hydrocarbons

Operator or Owner Representative authorizing work Earnie

Date Work to be Performed 11-27-2

TANK CLEANING DATA Tank Number \_\_\_\_\_ Volume \_\_\_\_\_

Sediment Oil or Miscellaneous Hydrocarbon DATA Tank Type \_\_\_\_\_ Volume Below Load Line \_\_\_\_\_

Sediment Oil from:  Pit  Cellar  Other

MISCELLANEOUS OIL

Tank Bottoms from:  Pipeline Station  Cross Terminal  Refinery  Other

Cooling Front:  Cooling Plant  Gathering Lines  Salt Water Disposal System  Other

Pipeline Break Oil or Spill

\*Other (Explain) \_\_\_\_\_

VOLUME AND ESTIMATION: Estimated Volume 190 Bbls. Field test volume of good oil 153.66 Bbls.  
(Not required prior to Division approval)

Description (Name and Location of treating plant or other facility) Jenex Operating 11100 S Eunice Highway 18  
P O Box 308 Hobbs NM 88241

DESTRUCTION OF SEDIMENT OIL BY:  Burning  Pit Disposal  Use on Roads or Firewalls  Other

(Explain) \_\_\_\_\_

Location of Destruction \_\_\_\_\_

Justification of Destruction \_\_\_\_\_

CERTIFICATION: (APPLICATION MAY BE MADE BY EITHER OF THE FOLLOWING)

I hereby certify that the information above is true and complete to the best of my knowledge and belief.

Operator \_\_\_\_\_ Transporter Jenex Operating  
By \_\_\_\_\_ Address P O Box 308 Hobbs NM 88241  
Title \_\_\_\_\_ Signature [Signature]  
Date \_\_\_\_\_ Title Plant Manager Date 11-27-2

OIL CONSERVATION DIVISION

Approved By Marie Peterson Title GEOLOGICAL / PETROLEUM  
TECHNICIAN Date DEC 04 2002

A COPY OF THIS FORM MUST BE ON LOCATION DURING TANK CLEANING, REMOVAL OF SEDIMENT OIL OR MISCELLANEOUS HYDROCARBONS, AND MUST BE PRESENTED WITH TANK BOTTOMS, SEDIMENT OIL OR MISCELLANEOUS HYDROCARBONS AT THE TREATING PLANT TO WHICH IT IS DELIVERED.

DISTRIBUTION BY OGD	
	Santa Fe
	File
	Operator
	Transporter (2)

2025 N. French St., Hobbs, NM 88241  
2025 N. French St., Hobbs, NM 88241  
2025 N. French St., Hobbs, NM 88241  
2025 N. French St., Hobbs, NM 88241  
2025 N. French St., Hobbs, NM 88241

State of New Mexico  
Energy Minerals and Natural Resources

Form C-117 A  
Revised March 12, 1999

Oil Conservation Division  
2040 South Pueblo  
Santa Fe, NM 87505

Submit to Office of  
Appropriate District Office

PERMIT NO. H-25414

TANK CLEANING, SEDIMENT OIL REMOVAL, TRANSPORTATION OF MISCELLANEOUS HYDROCARBONS AND DISPOSAL PERMIT

Operator or Owner Rice Operating Address 122 West Taylor Hobbs NM 88240  
Name of Facility F-30 Location 30-18-39  
U.L. - Sec. - Top. - R.G.

OPERATION TO BE PERFORMED:

- Tank Cleaning  Sediment Oil Removal  Transportation of Miscellaneous Hydrocarbons

Operator or Owner Representative authorizing work Craig

Date work to be performed 11-27-02

TANK CLEANING DATA Tank Number \_\_\_\_\_ Volume \_\_\_\_\_

Sediment Oil or Miscellaneous Hydrocarbon Data Tank Type \_\_\_\_\_ Volume Below Load Line \_\_\_\_\_

SEDIMENT OIL OR MISCELLANEOUS HYDROCARBON DATA

Sediment Oil From:  Pit  Celler  Other

MISCELLANEOUS OIL

Tank Bottoms From:  Pipeline Station  Crude Terminal  Refinery  Other

Cooling: From  Gasoline Plant  Gathering Lines  Salt Water Disposal System  Other

Pipeline Break Oil or Spill

\*Other (Explain): \_\_\_\_\_

VELOCITY AND DESTINATION: Estimated Volume 100 Bbls. Field test volume of good oil 52.30 Bbls.  
(This required part is for operator approval)

Destination (Name and Location of treating plant or other facility): Jenex Operating 11100 S Pueblo Highway 18  
P O Box 308 Hobbs NM 88241

DESTRUCTION OF SEDIMENT OIL BY:  Burning  Pit Disposal  Use on Roads or firewalls  Other

(Explain): \_\_\_\_\_

Location of Destruction: \_\_\_\_\_

Justification of Destruction: \_\_\_\_\_

CERTIFICATION: (APPLICATION MAY BE MADE BY EITHER OF THE FOLLOWING)

I hereby certify that the information above is true and complete to the best of my knowledge and belief.

Name: \_\_\_\_\_

Transporter: Jenex Operating

By: \_\_\_\_\_

Address: P O Box 308 Hobbs NM 88241

Title: \_\_\_\_\_

Signature: [Signature]

Date: \_\_\_\_\_

Title: Plant Manager Date: 11-27-02

OIL CONSERVATION DIVISION

Approved By: Marie Peterson Title: GEOLOGICAL / PETROLEUM Date: \_\_\_\_\_  
TECHNICIAN

DEC 04 2002

A COPY OF THIS FORM MUST BE ON LOCATION DURING TANK CLEANING, REMOVAL OF SEDIMENT OIL OR MISCELLANEOUS HYDROCARBONS, AND MUST BE PRESENTED WITH TANK BOTTOMS, SEDIMENT OIL OR MISCELLANEOUS HYDROCARBONS AT THE TREATING PLANT TO WHICH IT IS DELIVERED.

DISTRIBUTION BY OGD	
	Santa Fe
	File
	Operator
	Transporter(s)

Division I  
1235 W. French Dr., Hobbs, NM 88240  
Division II  
111 South 1st St., Roswell, NM 88203  
Division III  
1000 W. Alameda Blvd., Roswell, NM 88201  
Division IV  
1010 South 1st St., Santa Fe, NM 87505

State of New Mexico  
Energy Minerals and Natural Resources

Oil Conservation Division  
2040 South Pacheco  
Santa Fe, NM 87505

Form C-117 A  
Revised March 17, 1999

Submit 3 Copies to  
Appropriate District Office

PERMIT NO. H-25413

TANK CLEANING, SEDIMENT OIL REMOVAL, TRANSPORTATION OF MISCELLANEOUS HYDROCARBONS AND DISPOSAL PERMIT

Operator or Owner Rice Operating Address 122 W Taylor Hobbs Nm 88240  
Name of Facility M-9 Location 9-20-37  
U.L. - Sec. - Top. - Hgt.

OPERATION TO BE PERFORMED:

- Tank Cleaning  Sediment Oil Removal  Transportation of Miscellaneous Hydrocarbons

Operator or Owner Representative authorizing work Craig

Date work to be performed 11-26-2

TANK CLEANING DATA Tank Number \_\_\_\_\_ Volume \_\_\_\_\_  
Tank Type \_\_\_\_\_ Volume Below Load Line \_\_\_\_\_

SEDIMENT OIL OR MISCELLANEOUS HYDROCARBON DATA  
Sediment Oil from:  Pit  Celler  Other

MISCELLANEOUS OIL  
Tank Bottoms from:  Pipeline Station  Cross Terminal  Refinery  Other  
Coatings from:  Gasoline Plant  Gathering Lines  Salt Water Disposal System  Other  
 Pipeline Break Oil or Spill

\*Other (explain) \_\_\_\_\_

VOLUME AND DESTINATION: Estimated Volume 60 Bbls. Field test volume of good oil 58.78 Bbls.  
(Not required prior to Division approval)

Destination (Name and Location of treating plant or other facility) Jenex Operating 11100 S. Poudre Highway 15  
P O Box 308 Hobbs NM 88241

DESTRUCTION OF SEDIMENT OIL BY:  Burning  Pit Disposal  Use on Roads or firewalls  Other

(Explain) \_\_\_\_\_  
Location of Destruction \_\_\_\_\_  
Justification of Destruction \_\_\_\_\_

CERTIFICATION: (APPLICATION MAY BE MADE BY EITHER OF THE FOLLOWING)

I hereby certify that the information above is true and complete to the best of my knowledge and belief.

Operator \_\_\_\_\_ Title Jenex Operating  
By \_\_\_\_\_ Address P O Box 308 Hobbs NM 88241  
Title \_\_\_\_\_ Signature [Signature]  
Date \_\_\_\_\_ Title Plant Manager Date 11-26-2

OIL CONSERVATION DIVISION

Approved By Marie Peterson Title GEOLOGICAL / PETROLEUM Date \_\_\_\_\_  
TECHNICIAN

DEC 04 2002

A COPY OF THIS FORM MUST BE ON LOCATION DURING TANK CLEANING, REMOVAL OF SEDIMENT OIL OR MISCELLANEOUS HYDROCARBONS, AND MUST BE PRESENTED WITH TANK BOTTOMS, SEDIMENT OIL OR MISCELLANEOUS HYDROCARBONS AT THE TREATING PLANT TO WHICH IT IS DELIVERED.

DISTRIBUTION BY OGD	
_____	Santa Fe
_____	File
_____	Operator
_____	Transporter(s)

Section I  
1025 N. Franklin Dr., Hobbs, NM 88241  
Section II  
211 Second Ave., Newark, NM 88210  
Section III  
1000 N. Main St., Roswell, NM 88203  
Section IV  
2000 S. Main St., Santa Fe, NM 87505

State of New Mexico  
Energy Minerals and Natural Resources

Form C-117 A  
Revised March 12, 1979

Oil Conservation Division  
2040 South Pacheco  
Santa Fe, NM 87505

Submit 3 Copies to  
Appropriate District Office

PERMIT NO. H-25409

TANK CLEANING, SEDIMENT OIL REMOVAL, TRANSPORTATION OF MISCELLANEOUS HYDROCARBONS AND DISPOSAL PERMIT

Operator or Owner: Chaparral Services Address: P.O. Box 1769 Eunice NM 88231

Name of Facility: Chaparral SWD Location: 17-23-37

U.L. - Sec. - Top. - Rge.

OPERATION TO BE PERFORMED:

- Tank Cleaning  Sediment Oil Removal  Transportation of Miscellaneous Hydrocarbons

Operator or Owner Representative authorizing work: Dink

Date work to be performed: 11-26-2

TANK CLEANING DATA Tank Number \_\_\_\_\_ Volume \_\_\_\_\_

Sediment Oil or Miscellaneous Hydrocarbon DATA Tank Type \_\_\_\_\_ Volume Below Load Line \_\_\_\_\_

Sediment Oil from:  Pit  Celler  Other

MISCELLANEOUS OIL

Tank Location from:  Pipeline Station  Cists Terminal  Refinery  Other LD

Catchings from:  Gasoline Plant  Gathering Lines  Salt Water Disposal System  Other LD

Pipeline Break Oil or Spill

\*Other (Explain) \_\_\_\_\_

VOLUME AND DESTINATION: Estimated Volume 500 Bbls. Field test volume of good oil 368.64 Bbls.  
(When required prior to destination approval)

Destination (Name and Location of treating plant or other facility): Jenex Operating 11100 S. Eunice Highway 15  
P O Box 308 Hobbs NM 88241

DESTRUCTION OF SEDIMENT OIL BY:  Burning  Pit Disposal  Use on Roads or firewalls  Other

(Explain) \_\_\_\_\_

Location of Destruction: \_\_\_\_\_

Justification of Destruction: \_\_\_\_\_

CERTIFICATION: (APPLICATION MAY BE MADE BY EITHER OF THE FOLLOWING)

I hereby certify that the information above is true and complete to the best of my knowledge and belief.

Operator: \_\_\_\_\_ Title: Jenex Operating  
By: \_\_\_\_\_ Address: P O Box 308 Hobbs NM 88241  
Title: \_\_\_\_\_ Signature: [Signature]  
Date: \_\_\_\_\_ Title: Plant Manager Date: 11-26-2

OIL CONSERVATION DIVISION

Approved By: Marie Peterson Title: MARIE PETERSON  
GEOLOGICAL / PETROLEUM  
TECHNICIAN Date: DEC 04 2002

A COPY OF THIS FORM MUST BE ON LOCATION DURING TANK CLEANING, REMOVAL OF SEDIMENT OIL OR MISCELLANEOUS HYDROCARBONS, AND MUST BE PRESENTED WITH TANK BOTTOMS, SEDIMENT OIL OR MISCELLANEOUS HYDROCARBONS AT THE TREATING PLANT TO WHICH IT IS DELIVERED.

DISTRIBUTION BY OGD	
State Fe	
File	
Operator	
Transporter	



Form C-117 A  
Revised March 17, 1999

State of New Mexico  
Energy Minerals and Natural Resources

Oil Conservation Division  
2040 South Pacheco  
Santa Fe, NM 87505

Submit a Copy to  
Appropriate District Office

PERMIT NO. H-25408

TANK CLEANING, SEDIMENT OIL REMOVAL, TRANSPORTATION OF MISCELLANEOUS HYDROCARBONS AND DISPOSAL PERMIT

Operator or Owner Rice Operating Address 122 West Taylor Hobbs NM 88240

Name of Facility Justice B-12 Location 12-25-37

U.L. - Sec. - Twp. - R. & G.

OPERATION TO BE PERFORMED:

- Tank Cleaning
- Sediment Oil Removal
- Transportation of Miscellaneous Hydrocarbons

Operator or Owner Representative authorizing work Craig

Date work to be performed 11-26-2

TANK CLEANING DATA Tank Number \_\_\_\_\_ Volume \_\_\_\_\_

SEDIMENT OIL OR MISCELLANEOUS HYDROCARBON DATA Tank Type \_\_\_\_\_ Volume Below Load Line \_\_\_\_\_

Sediment Oil from  m  Center  Outer

MISCELLANEOUS OIL

Take Bottoms from  Pipeline Station  Crude Terminal  Refinery  Other

Coasting from  Gasoline Plant  Gauging Lines  Salt Water Disposal System  Other

Pipeline Break Oil or Spill

\*Other (Explain) \_\_\_\_\_

VOLUME AND DESTINATION: Estimated Volume 100 Bbls. Field test volume of good oil 28.55 Bbls.  
(Not required prior to Division approval)

Destination (Name and Location of treating plant or other facility) Jenex Operating 11100 S Justice Highway 18  
P O Box 308 Hobbs NM 88241

DESTRUCTION OF SEDIMENT OIL BY:  Burning  Pit Disposal  Use on Roads or firewalls  Other

(Explain) \_\_\_\_\_

Location of Destruction \_\_\_\_\_

Justification of Destruction \_\_\_\_\_

CERTIFICATION: (APPLICATION MAY BE MADE BY EITHER OF THE FOLLOWING)

I hereby certify that the information above is true and complete to the best of my knowledge and belief.

Operator Jenex Operating

Address P O Box 308 Hobbs NM 88241

Signature [Signature]

Title Plant Manager Date 11-26-2

OIL CONSERVATION DIVISION

Approved by Marie Peterson THE GEOLOGICAL / PETROLEUM TECHNICIAN Date DEC 04 2002

A COPY OF THIS FORM MUST BE ON LOCATION DURING TANK CLEANING, REMOVAL OF SEDIMENT OIL OR MISCELLANEOUS HYDROCARBONS, AND MUST BE PRESENTED WITH TANK BOTTOMS, SEDIMENT OIL OR MISCELLANEOUS HYDROCARBONS AT THE TREATING PLANT TO WHICH IT IS DELIVERED.

DISTRIBUTION BY OCC	
_____	Santa Fe
_____	File
_____	Operator
_____	Transportation

District I  
1025 N. French Dr., Hobbs, NM 88240  
District II  
111 South Main, Roswell, NM 88210  
District III  
1000 W. Adams Road, Roswell, NM 88210  
District IV  
1010 South Palace, Santa Fe, NM 87505

State of New Mexico  
Energy Minerals and Natural Resources

Form C-117 A  
Revised March 12, 1999

Oil Conservation Division  
2040 South Pacheco  
Santa Fe, NM 87505

Submit a Copy to  
Appropriate District Office

PERMIT NO. H-25407

TANK CLEANING, SEDIMENT OIL REMOVAL, TRANSPORTATION OF MISCELLANEOUS HYDROCARBONS AND DISPOSAL PERMIT

Operator or Owner Rice Operating Address 127 W Taylor Hobbs NM 88240  
Name of Facility Justice P-26 Location 26-25-37  
U.L. • Sec. • Twp. • Rgs.

OPERATION TO BE PERFORMED:

- Tank Cleaning     Sediment Oil Removal     Transportation of Miscellaneous Hydrocarbons

Operator or Owner Representative authorizing work Craig

Date work to be performed 11-26-2

TANK CLEANING DATA    Tank Number \_\_\_\_\_    Volume \_\_\_\_\_

Sediment Oil or Miscellaneous Hydrocarbon DATA    Tank Type \_\_\_\_\_    Volume Below Load Line \_\_\_\_\_

Sediment Oil From:     rd     Cellar     Other

MISCELLANEOUS OIL:

Tank contents from:     Pipeline Station     Crude Terminal     Refinery     Other

Casting From:     Gasoline Plant     Gauging Lines     Salt Water Disposal System     Other

Pipeline Break Oil or Spill

\*Other (Explain): \_\_\_\_\_

VOLUME AND DESTINATION:    Estimated Volume 100 Bbls.    Field test volume of good oil 69.07 Bbls.  
(Use required joint to Division approval)

Destination (Name and Location of treating plant or other facility) Jenex Operating 11100 S Justice Highway 15  
P O Box 308 Hobbs NM 88241

DESTRUCTION OF SEDIMENT OIL BY:     Burning     Pit Disposal     Use on Roads or firewalls     Other

(Explain): \_\_\_\_\_

Location of Destruction: \_\_\_\_\_

Justification of Destruction: \_\_\_\_\_

CERTIFICATION: (APPLICATION MAY BE MADE BY EITHER OF THE FOLLOWING)

I hereby certify that the information above is true and complete to the best of my knowledge and belief.

Owner \_\_\_\_\_    Transporter Jenex Operating  
By \_\_\_\_\_    Address P O Box 308 Hobbs NM 88241  
Title \_\_\_\_\_    Signature [Signature]  
Date \_\_\_\_\_    Title Plant Manager    Date 11-26-2

OIL CONSERVATION DIVISION

Approved By Marie Peterson Title GEOLOGICAL / PETROLEUM Date \_\_\_\_\_  
TECHNICIAN

DEC 04 2002

A COPY OF THIS FORM MUST BE ON LOCATION DURING TANK CLEANING, REMOVAL OF SEDIMENT OIL OR MISCELLANEOUS HYDROCARBONS, AND MUST BE PRESENTED WITH TANK BOTTOMS, SEDIMENT OIL OR MISCELLANEOUS HYDROCARBONS AT THE TREATING PLANT TO WHICH IT IS DELIVERED.

DISTRIBUTION BY OGD	
_____	Santa Fe
_____	File
_____	Operator

Division I  
1435 W. French Dr., Hobbs, NM 88240  
Division II  
417 South Main, Roswell, NM 88210  
Division III  
1000 W. Adams Road, Roswell, NM 88210  
Division IV  
1010 South Pecos, Santa Fe, NM 87505

State of New Mexico  
Energy Minerals and Natural Resources  
Oil Conservation Division  
2040 South Pecos  
Santa Fe, NM 87505

Form C-117 A  
Revised March 17, 1993

Submit 3 Copies to  
Appropriate District Office

PERMIT NO. H-25406

TANK CLEANING, SEDIMENT OIL REMOVAL, TRANSPORTATION OF MISCELLANEOUS HYDROCARBONS AND DISPOSAL PERMIT

Operator or Owner Gandy Corp Address Box 827 Tatum NM 88267  
Name of Facility Gandy plant Location 11-10-35  
D.L. - Sec. - Twp. - R. 6.

OPERATION TO BE PERFORMED:

- Tank Cleaning  Sediment Oil Removal  Transportation of Miscellaneous Hydrocarbons

Operator or Owner Representative authorizing work Lewis

Date work to be performed 11-26-30-2

TANK CLEANING DATA Tank Number \_\_\_\_\_ Volume \_\_\_\_\_

Tank Type \_\_\_\_\_ Volume Below Load Line \_\_\_\_\_

SEDIMENT OIL OR MISCELLANEOUS HYDROCARBON DATA

Sediment Oil from:  Pit  Celler  Other

MISCELLANEOUS OIL

Tank bottom from:  Pipeline Station  Cross Terminal  Refinery  Other

Coating from:  Pipeline Plant  Gathering Lines  Salt Water Disposal System  Other

Pipeline Break Oil or Spill

\*Other (explain) \_\_\_\_\_

VOLUME AND DESTINATION: Estimated Volume 1000 Bbls. Field test volume of good oil 1184.83 Bbls.  
(The required permit is Division approved)

Destination (Name and Location of treating plant or other facility) Jenex Operating 11100 S Pecos Highway 15  
P O Box 308 Hobbs NM 88241

DISPOSITION OF SEDIMENT OIL BY:  Burning  Pit Disposal  Use on Roads or firewalls  Other

(explain) \_\_\_\_\_

Location of Disposition \_\_\_\_\_

Description of Disposition \_\_\_\_\_

CERTIFICATION: (APPLICATION MAY BE MADE BY EITHER OF THE FOLLOWING)

I hereby certify that the information above is true and complete to the best of my knowledge and belief.

Name \_\_\_\_\_ Title Jenex Operating  
by \_\_\_\_\_ Address P O Box 308 Hobbs NM 88241  
Title \_\_\_\_\_ Signature [Signature]  
Date \_\_\_\_\_ Title Plant Manager Date 11-26-2

OIL CONSERVATION DIVISION

Approved By Marie Peterson Title MARIE PETERSON  
GEOLOGICAL / PETROLEUM  
TECHNICIAN Date DEC 04 2007

A COPY OF THIS FORM MUST BE ON LOCATION DURING TANK CLEANING, REMOVAL OF SEDIMENT OIL OR MISCELLANEOUS HYDROCARBONS, AND MUST BE PRESENTED WITH TANK BOTTOMS, SEDIMENT OIL OR MISCELLANEOUS HYDROCARBONS AT THE TREATING PLANT TO WHICH IT IS DELIVERED.

DISTRIBUTION BY OGD	
_____	Santa Fe
_____	File
_____	Operator
_____	Transportation

Form C-117 A  
Revised March 17, 1992

State of New Mexico  
Energy Minerals and Natural Resources

Oil Conservation Division  
2040 South Pacheco  
Santa Fe, NM 87505

Submit to Office of  
Appropriate District Offices

PERMIT NO. H-25405

TANK CLEANING, SEDIMENT OIL REMOVAL, TRANSPORTATION OF MISCELLANEOUS HYDROCARBONS AND DISPOSAL PERMIT

Operator or Owner Pool Co. Address P.O. Box 5708 Hobbs NM 88241  
State of Facility State AB Location 3-19-37  
U.L. - Sec. - Top. - Hgt.

OPERATION TO BE PERFORMED:

- Tank Cleaning  Sediment Oil Removal  Transportation of Miscellaneous Hydrocarbons

Operator or Owner Representative authorizing work Freeman

Date work to be performed 11-26-2

TANK CLEANING DATA Tank Number \_\_\_\_\_ Volume \_\_\_\_\_

Sediment Oil or Miscellaneous Hydrocarbon Data Tank Type \_\_\_\_\_ Volume Below Load Line \_\_\_\_\_

Sediment Oil From:  Pit  Cellar  Other

MISCELLANEOUS OIL Tank Source From:  Pipeline Station  Crude Terminal  Refinery  Other

Cracking From:  Cracking Plant  Gathering Lines  Salt Water Disposal System  Other  
 Pipeline Break Oil or Spill

\*Other (Specify): \_\_\_\_\_

VOLUME AND DESTINATION: Estimated Volume 190 Bbls. Field test volume of good oil 150.99 Bbls.  
(This required prior to treatment operations)

Description (Name and Location of treating plant or other facility): Jenex Operating 11100 S. Pindar Highway 18  
P O Box 308 Hobbs NM 88241

DESTRUCTION OF SEDIMENT OIL BY:  Burning  Pit Disposal  Use on Roads or firewalls  Other

(Specify): \_\_\_\_\_

Location of Destruction: \_\_\_\_\_

Justification of Destruction: \_\_\_\_\_

CERTIFICATION: (APPLICATION MAY BE MADE BY EITHER OF THE FOLLOWING)

I hereby certify that the information above is true and complete to the best of my knowledge and belief.

Operator \_\_\_\_\_ Transporter Jenex Operating  
By \_\_\_\_\_ Address P O Box 308 Hobbs NM 88241  
Title \_\_\_\_\_ Signature [Signature]  
Date \_\_\_\_\_ Title Plant Manager Date 11-26-2

OIL CONSERVATION DIVISION

Approved By Marie Peterson Title GEOLOGICAL / PETROLEUM Date DEC 04 2002  
MARIE PETERSON  
TECHNICIAN

A COPY OF THIS FORM MUST BE ON LOCATION DURING TANK CLEANING, REMOVAL OF SEDIMENT OIL OR MISCELLANEOUS HYDROCARBONS, AND MUST BE PRESENTED WITH TANK BOTTOMS, SEDIMENT OIL OR MISCELLANEOUS HYDROCARBONS AT THE TREATING PLANT TO WHICH IT IS DELIVERED.

DISTRIBUTION BY OSD	
	Santa Fe
	File
	Operator
	Transporter (2)

Division I  
1235 N. French Dr., Hobbs, NM 88240  
Division II  
417 South Main, Gallup, NM 88240  
Division III  
1000 W. Main Road, Azusa, NM 87010  
Division IV  
1000 South Pecos, Santa Fe, NM 87505

State of New Mexico  
Energy Minerals and Natural Resources

Form C-117 A  
Revised March 17, 1999

Oil Conservation Division  
2040 South Pecos  
Santa Fe, NM 87505

Submit to Office of  
Appropriate District Office

PERMIT NO. H-25404

TANK CLEANING, SEDIMENT OIL REMOVAL, TRANSPORTATION OF MISCELLANEOUS HYDROCARBONS AND DISPOSAL PERMIT

Operator or Owner: DKD LLC Address: P.O. Box 682 Tatum Nm 88267  
Name of Facility: Watson 6 #1 SWN Location: 6-16-36  
U.L. - Sec. - Twp. - R. 6.

OPERATION TO BE PERFORMED:

- Tank Cleaning  Sediment Oil Removal  Transportation of Miscellaneous Hydrocarbons

Operator or Owner Representative authorizing work: Danny

Date work to be performed: 11-26-2

TANK CLEANING DATA Tank Number: \_\_\_\_\_ Volume: \_\_\_\_\_

Sediment Oil or Miscellaneous Hydrocarbon Data Tank Type: \_\_\_\_\_ Volume Below Load Line: \_\_\_\_\_

Sediment Oil from:  Pit  Cellar  Other

MISCELLANEOUS OIL

Tank Bottoms From:  Pipeline Station  Crude Terminal  Refinery  Other LD

Cooling Fluid:  Cooling Plant  Gathering Line  Salt Water Disposal System  Other HTBS

Pipeline Break Oil or Spill  Other OCB

\*Other (Explain): \_\_\_\_\_

VOLUME AND DESTINATION: Estimated Volume 190 Bbls. Field test volume of good oil 177.02 Bbls.  
(This required prior to Disposal approval)

Destination (Name and Location of treating plant or other facility): Jenex Operating 11100 S Pecos Highway 15  
P O Box 308 Hobbs NM 88241

DESTRUCTION OF SEDIMENT OIL BY:  Burning  Pit Disposal  Use on Roads or Firewalls  Other

(Explain): \_\_\_\_\_

Location of Disposal: \_\_\_\_\_

Justification of Destruction: \_\_\_\_\_

CERTIFICATION: (APPLICATION MAY BE MADE BY EITHER OF THE FOLLOWING)

I hereby certify that the information above is true and complete to the best of my knowledge and belief.

Operator: \_\_\_\_\_

Transporter: Jenex Operating

By: \_\_\_\_\_

Address: P O Box 308 Hobbs NM 88241

Title: \_\_\_\_\_

Signature: [Signature]

Date: \_\_\_\_\_

Title: Plant Manager Date: 11-26-2

OIL CONSERVATION DIVISION

Approved By: Marie Peterson Title: MARIE PETERSON  
GEOLOGICAL / PETROLEUM  
TECHNICIAN Date: DEC 04 2002

A COPY OF THIS FORM MUST BE ON LOCATION DURING TANK CLEANING, REMOVAL OF SEDIMENT OIL OR MISCELLANEOUS HYDROCARBONS, AND MUST BE PRESENTED WITH TANK BOTTOMS, SEDIMENT OIL OR MISCELLANEOUS HYDROCARBONS AT THE TREATING PLANT TO WHICH IT IS DELIVERED.

DISTRIBUTION BY OGD	
_____	Santa Fe
_____	File
_____	Operator
_____	Transporter

Division I  
1035 N. French Blvd., Hobbs, NM 88240  
Division II  
411 South First, Roswell, NM 88203  
Division III  
1000 N. Main, Roswell, NM 88203  
Division IV  
1010 South Pecos, Santa Fe, NM 87505

State of New Mexico  
Energy Minerals and Natural Resources

Form C-117 A  
Revised March 17, 1993

Oil Conservation Division  
2040 South Pecos  
Santa Fe, NM 87505

Submit 3 Copies to  
Appropriate District Office

PERMIT NO. H-25400

TANK CLEANING, SEDIMENT OIL REMOVAL, TRANSPORTATION OF MISCELLANEOUS HYDROCARBONS AND DISPOSAL PERMIT

Operator or Owner Rice Operating Address 122 W Taylor Hobbs NM 88240  
Name of Facility I-1 Location 1-20-36  
U.S. Sec. - Twp. - R. 6s.

OPERATION TO BE PERFORMED:

- Tank Cleaning  Sediment Oil Removal  Transportation of Miscellaneous Hydrocarbons

Operator or Owner Representative authorizing work OSCAR

Date work to be performed 11-24-2  
TANK CLEANING DATA Tank Number \_\_\_\_\_ Volume \_\_\_\_\_

Sediment Oil OR MISCELLANEOUS HYDROCARBON DATA Tank Type \_\_\_\_\_ Volume Below Load Line \_\_\_\_\_

Sediment Oil From:  Oil  Cellar  Other

MISCELLANEOUS OIL

Tank Bottoms From:  Pipeline Station  Crude Terminal  Refinery  Other

Cooling Fluid:  Gasoline Plant  Gathering Lines  Salt Water Disposal System  Other

Pipeline Break Oil or Spill

\*Other (Explain) \_\_\_\_\_

YIELD DRE AND ESTIMATION: Estimated Volume 50 Bbls. Field test volume of good oil 49.51 Bbls.  
(Use required permit to District approval)

Destination (Name and Location of treating plant or other facility) Jenex Operating 11100 S. Pecos Highway 18  
P O Box 308 Hobbs NM 88241

DISPOSITION OF SEDIMENT OIL BY:  Burning  Pit Disposal  Use on Roads or firewalls  Other

(Explain) \_\_\_\_\_

Location of destination \_\_\_\_\_

Justification of destination \_\_\_\_\_

CERTIFICATION: (APPLICATION MAY BE MADE BY EITHER OF THE FOLLOWING)

I hereby certify that the information above is true and complete to the best of my knowledge and belief.

Operator \_\_\_\_\_ Transporter Jenex Operating  
By \_\_\_\_\_ Address P O Box 308 Hobbs NM 88241  
Title \_\_\_\_\_ Signature [Signature]  
Date \_\_\_\_\_ Title Plant Manager Date \_\_\_\_\_

OIL CONSERVATION DIVISION

Approved By Marie Peterson Title MARIE PETERSON GEOLOGICAL / PETROLEUM TECHNICIAN Date DEC 04 2002

A COPY OF THIS FORM MUST BE ON LOCATION DURING TANK CLEANING, REMOVAL OF SEDIMENT OIL OR MISCELLANEOUS HYDROCARBONS, AND MUST BE PRESENTED WITH TANK BOTTOMS, SEDIMENT OIL OR MISCELLANEOUS HYDROCARBONS AT THE TREATING PLANT TO WHICH IT IS DELIVERED.

DISTRIBUTION BY OGD	
State	File
Operator	
Transporter	

1235 N. French Dr., Hobbs, NM 88240  
111 South Main, Hobbs, NM 88240  
1000 N. Main, Hobbs, NM 88240  
1000 N. Main, Hobbs, NM 88240  
1000 N. Main, Hobbs, NM 88240

State of New Mexico  
Energy Minerals and Natural Resources

Oil Conservation Division  
2040 South Pacheco  
Santa Fe, NM 87505

Form C-117 A  
Revised March 17, 1999

Submit to Operator  
Appropriate District Office

PERMIT NO. H-25398

TANK CLEANING, SEDIMENT OIL REMOVAL, TRANSPORTATION OF MISCELLANEOUS HYDROCARBONS AND DISPOSAL PERMIT

Operator or Owner Cooper Address Monument NM

Name of Facility Cooper Location 8-20-37  
U.L. • Sec. • Twp. • Rgd.

OPERATION TO BE PERFORMED:

- Tank Cleaning  Sediment Oil Removal  Transportation of Miscellaneous Hydrocarbons

Operator or Owner representative authorizing work Cooper

Date work to be performed 11-22-02

TANK CLEANING DATA Tank Number \_\_\_\_\_ Volume \_\_\_\_\_

Tank Type \_\_\_\_\_ Volume Below Load Line \_\_\_\_\_  
SEDIMENT OIL OR MISCELLANEOUS HYDROCARBON DATA


Sediment Oil from:  Pit  Celler  Other

MISCELLANEOUS OIL

Tank Bottoms from:  Pipeline Station  Cross Terminal  Refinery

Cooling: From:  Cooling Plant  Gathering Lines  Salt Water Disposal System

Pipeline Break Oil or Spill



\*Other (Explain) \_\_\_\_\_

NET VOLUME AND DESTINATION: Estimated Volume 195 Bbls. Field test volume of good oil 192.81 Bbls.  
(This required part to be Division approved)

Destination (Name and Location of treating plant or other facility) Jenex Operating 11100 S Eunice Highway 15  
P O Box 308 Hobbs NM 88241

DESTRUCTION OF SEDIMENT OIL BY:  Burning  Pit Disposal  Use on Roads or Firewalls  Other

(Explain) \_\_\_\_\_

Location of Destruction \_\_\_\_\_

Justification of Destruction \_\_\_\_\_

CERTIFICATION: (APPLICATION MAY BE MADE BY EITHER OF THE FOLLOWING)

I hereby certify that the information above is true and complete to the best of my knowledge and belief.

Operator \_\_\_\_\_

Transporter Jenex Operating

By \_\_\_\_\_

Address P O Box 308 Hobbs NM 88241

Title \_\_\_\_\_

Signature [Signature]

Date \_\_\_\_\_

Title Plant Manager Date 11-22-02

OIL CONSERVATION DIVISION

Approved By Marie Peterson Title MARIE PETERSON  
GEOLOGICAL / PETROLEUM  
TECHNICIAN Date \_\_\_\_\_

DEC 04 2002

A COPY OF THIS FORM MUST BE ON LOCATION DURING TANK CLEANING, REMOVAL OF SEDIMENT OIL OR MISCELLANEOUS HYDROCARBONS, AND MUST BE PRESENTED WITH TANK BOTTOMS, SEDIMENT OIL OR MISCELLANEOUS HYDROCARBONS AT THE TREATING PLANT TO WHICH IT IS DELIVERED.

DISTRIBUTION BY OGD	
	Santa Fe
	File
	Operator
	Transporter

District I  
1025 N. French Dr., Hobbs, NM 88240  
District II  
411 South Main, Roswell, NM 88210  
District III  
1000 W. Broadway Road, Aztec, NM 87410  
District IV  
1010 South Pacheco, Santa Fe, NM 87505

State of New Mexico  
Energy Minerals and Natural Resources

Form C-117 A  
Revised March 17, 1999

Oil Conservation Division  
2040 South Pacheco  
Santa Fe, NM 87505

Submit 3 Copies to  
Appropriate District Office

PERMIT NO. H-25395

TANK CLEANING, SEDIMENT OIL REMOVAL, TRANSPORTATION OF MISCELLANEOUS HYDROCARBONS AND DISPOSAL PERMIT

Operator or Owner Sundance Address P.O. Box 1737 Eunice NM 88231  
Name of Facility Prabo Facility Location 29-21-38  
D.L. - Sec. - Twp. - R. 6.

OPERATION TO BE PERFORMED:

- Tank Cleaning  Sediment Oil Removal  Transportation of Miscellaneous Hydrocarbons

Operator or Owner Representative authorizing work Kelly

Date work to be performed 11-22-2

TANK CLEANING DATA Tank Number \_\_\_\_\_ Volume \_\_\_\_\_

Tank Type \_\_\_\_\_ Volume Below Load Line \_\_\_\_\_

SEDIMENT OIL OR MISCELLANEOUS HYDROCARBON DATA

Sediment Oil from:  Pit  Cellar  Other

MISCELLANEOUS OIL

Tank Bottoms from:  Pipeline Station  Crude Terminal  Refinery  Other

Coasting from:  Gasoline Plant  Gathering Lines  Salt Water Disposal System  Other

Pipeline break Oil or Spill

\*Other (Explain) \_\_\_\_\_

YIELD AND DESTINATION: Estimated Volume 380 Bbls. Field test volume of good oil 372.10 Bbls.  
(Not required until treatment approved)

Destination (Name and Location of treating plant or other facility) Jenex Operating 11100 S Eunice Highway 18  
P O Box 308 Hobbs NM 88241

DESTRUCTION OF SEDIMENT OIL BY:  Burning  Pit Disposal  Use on Roads or firewalls  Other

(Explain) \_\_\_\_\_

Location of Destruction \_\_\_\_\_

Justification of Destruction \_\_\_\_\_

CERTIFICATION: (APPLICATION MAY BE MADE BY EITHER OF THE FOLLOWING)

I hereby certify that the information above is true and complete to the best of my knowledge and belief.

Operator \_\_\_\_\_

Transporter Jenex Operating

By \_\_\_\_\_

Address P O Box 308 Hobbs NM 88241

Title \_\_\_\_\_

Signature [Signature]

Date \_\_\_\_\_

Title Plant Manager Date 11-22-2

OIL CONSERVATION DIVISION

Approved By Marie Peterson Title \_\_\_\_\_

MARIE PETERSON  
GEOLOGICAL / PETROLEUM  
TECHNICIAN

Date DEC 04 2002

A COPY OF THIS FORM MUST BE ON LOCATION DURING TANK CLEANING, REMOVAL OF SEDIMENT OIL OR MISCELLANEOUS HYDROCARBONS, AND MUST BE PRESENTED WITH TANK BOTTOMS, SEDIMENT OIL OR MISCELLANEOUS HYDROCARBONS AT THE TREATING PLANT TO WHICH IT IS DELIVERED.

DISTRIBUTION BY OGD	
	Santa Fe
	File
	Operator
	Transporter (2)



Form C-117 A  
Revised March 17, 1999

State of New Mexico  
Energy Minerals and Natural Resources

Oil Conservation Division  
2040 South Pacheco  
Santa Fe, NM 87505

Submit 3 Copies to  
Appropriate District Office

PERMIT NO. H-25394

TANK CLEANING, SEDIMENT OIL REMOVAL, TRANSPORTATION OF MISCELLANEOUS HYDROCARBONS AND DISPOSAL PERMIT

Operator or Owner Gandy Corp. Address Box 827 Tatum NM 88267  
Name of Facility Gandy plant Location 11-10-35  
U.L. • Sec. • Top. • No.

OPERATION TO BE PERFORMED:

- Tank Cleaning  Sediment Oil Removal  Transportation of Miscellaneous Hydrocarbons

Operator or Owner Representative Authorizing work Lewis

Date work to be performed 11-22-25-2

TANK CLEANING DATA Tank Number \_\_\_\_\_ Volume \_\_\_\_\_

Tank Type \_\_\_\_\_ Volume Below Load Line \_\_\_\_\_

SEDIMENT OIL OR MISCELLANEOUS HYDROCARBON DATA

Sediment Oil from:  Pit  Celler  Other

MISCELLANEOUS OIL

Tank contents from:  Pipeline Station  Crude Terminal  Refinery

Cooling Plant:  Gasoline Plant  Gathering Lines  Salt Water Disposal System

Pipeline Break Oil or Spill

Other ED  
 Other Hobbs OGD

\*Other (Specify) \_\_\_\_\_

NET OIL AND GASES ESTIMATION: Estimated Volume 1560 Bbls. Field test volume of good oil 1558.20 Bbls.  
(This required prior to Disposal operation)

Destination (Name and Location of treating plant or other facility) Jenex Operating 11100 S Pueblo Highway 15  
P O Box 308 Hobbs NM 88241

DISTRIBUTION OF SEDIMENT OIL BY:  Burning  Pit Disposal  Use on Roads or firewalls  Other

(Specify) \_\_\_\_\_

Location of Destination \_\_\_\_\_

Justification of Destination \_\_\_\_\_

CERTIFICATION: (APPLICATION MAY BE MADE BY EITHER OF THE FOLLOWING)

I hereby certify that the information above is true and complete to the best of my knowledge and belief.

Owner \_\_\_\_\_

Transporter Jenex Operating

By \_\_\_\_\_

Address P O Box 308 Hobbs NM 88241

Title \_\_\_\_\_

Signature [Signature]

Date \_\_\_\_\_

Title Plant Manager Date 11-22-2

OIL CONSERVATION DIVISION

Approved by Marie Peterson Title MARIE PETERSON  
GEOLOGICAL / PETROLEUM  
TECHNICIAN Date \_\_\_\_\_

DEC 04 2002

A COPY OF THIS FORM MUST BE ON LOCATION DURING TANK CLEANING, REMOVAL OF SEDIMENT OIL OR MISCELLANEOUS HYDROCARBONS, AND MUST BE PRESENTED WITH TANK BOTTOMS, SEDIMENT OIL OR MISCELLANEOUS HYDROCARBONS AT THE TREATING PLANT TO WHICH IT IS DELIVERED.

DISTRIBUTION BY OGD	
	Santa Fe
	File
	Operator
	Transporter

District I  
1235 N. French Dr., Hobbs, NM 88240  
District II  
111 South First, Roswell, NM 88210  
District III  
1000 Rio Arriba Road, Aztec, NM 87410  
District IV  
1010 South Pacheco, Santa Fe, NM 87505

State of New Mexico  
Energy Minerals and Natural Resources

Oil Conservation Division  
2040 South Pacheco  
Santa Fe, NM 87505

Form C-117 A  
Revised March 17, 1999

Submit 3 Copies to  
Appropriate District Office

PERMIT NO. H-25388

TANK CLEANING, SEDIMENT OIL REMOVAL, TRANSPORTATION OF MISCELLANEOUS HYDROCARBONS AND DISPOSAL PERMIT

Operator or Owner Rice Operating Address 177 West Taylor Hobbs NM 88240  
Name of Facility M-33 Location 33-20-37  
U.L. - Sec. - Twp. - Rgs.

OPERATION TO BE PERFORMED:

- Tank Cleaning  Sediment Oil Removal  Transportation of Miscellaneous Hydrocarbons

Operator or Owner Representative authorizing work Craig

Date work to be performed 11-20-02

TANK CLEANING DATA Tank Number \_\_\_\_\_ Volume \_\_\_\_\_

Sediment Oil or Miscellaneous Hydrocarbon Data Tank Type \_\_\_\_\_ Volume Below Load Line \_\_\_\_\_

Sediment Oil from:  Pit  Cellar  Other

MISCELLANEOUS OIL

Tank Bottoms from:  Pipeline Station  Crude Terminal  Refinery  Other LD

Collecting from:  Gasoline Plant  Gathering Lines  Salt Water Disposal System  Other HOBBS OGD

Pipeline Break Oil or Spill

\*Other (Explain) \_\_\_\_\_

VOLUME AND DESTINATION: Estimated Volume 100 Bbls. Field test volume of good oil 75.51 Bbls.  
(Not required prior to District approval)

Destination (Name and Location of treating plant or other facility) Jenex Operating 11100 S Eunice Highway 18  
P O Box 308 Hobbs NM 88241

DISTRIBUTION OF SEDIMENT OIL BY:  Burning  Pit Disposal  Use on Roads or firewalls  Other

(Explain) \_\_\_\_\_

Location of Destruction \_\_\_\_\_

Justification of Destruction \_\_\_\_\_

CERTIFICATION: (APPLICATION MAY BE MADE BY EITHER OF THE FOLLOWING)

I hereby certify that the information above is true and complete to the best of my knowledge and belief.

Operator \_\_\_\_\_

Transporter Jenex Operating

By \_\_\_\_\_

Address P O Box 308 Hobbs NM 88241

Title \_\_\_\_\_

Signature [Signature]

Date \_\_\_\_\_

Title Plant Manager Date 11-20-02

OIL CONSERVATION DIVISION

Approved By Marie Peterson

Title MARIE PETERSON  
GEOLOGICAL / PETROLEUM  
TECHNICIAN

Date \_\_\_\_\_

DEC 04 2002

A COPY OF THIS FORM MUST BE ON LOCATION DURING TANK CLEANING, REMOVAL OF SEDIMENT OIL OR MISCELLANEOUS HYDROCARBONS, AND MUST BE PRESENTED WITH TANK BOTTOMS, SEDIMENT OIL OR MISCELLANEOUS HYDROCARBONS AT THE TREATING PLANT TO WHICH IT IS DELIVERED.

DISTRIBUTION BY OGD	
_____	Santa Fe
_____	File
_____	Operator
_____	Transporter (2)

District I  
1425 W. French Dr., Hobbs, NM 88240  
District II  
211 South First, Roswell, NM 88210  
District III  
1000 Rio Arriba Road, Roswell, NM 87416  
District IV  
2010 Santa Fe Avenue, Santa Fe, NM 87505

State of New Mexico  
Energy Minerals and Natural Resources

Form C-117 A  
Revised March 17, 1999

Oil Conservation Division  
2040 South Pacheco  
Santa Fe, NM 87505

Submit 3 Copies to  
Appropriate District Office

PERMIT NO. H-25381

TANK CLEANING, SEDIMENT OIL REMOVAL, TRANSPORTATION OF MISCELLANEOUS HYDROCARBONS AND DISPOSAL PERMIT

Operator or Owner Pool Co. Address P.O. Box 5208 Hobbs NM 88241  
Name of Facility State AB SWD Location 3-19-32  
U.L. - Sec. - Twp. - R. & G.

OPERATION TO BE PERFORMED:

- Tank Cleaning  Sediment Oil Removal  Transportation of Miscellaneous Hydrocarbons

Operator or Owner Representative authorizing work Freeman

Date work to be performed 11-19-2

TANK CLEANING DATA Tank Number \_\_\_\_\_ Volume \_\_\_\_\_

Tank Type \_\_\_\_\_ Volume Below Load Line \_\_\_\_\_

SEDIMENT OIL OR MISCELLANEOUS HYDROCARBON DATA

Sediment Oil From:  Pit  Cellar  Other

MISCELLANEOUS OIL

Tank Bottoms From:  Pipeline Station  Crude Terminal  Refinery

Cooling: From:  Gasoline Plant  Gathering Lines  Salt Water Disposal System

Pipeline Break Oil or Spill

\*Other (Explain) \_\_\_\_\_

VOLUME AND DESTINATION: Estimated Volume 190 Bbls. Field test volume of good oil 191.94 Bbls.  
(Not required prior to Division approval)

Destination (Name and Location of treating plant or other facility) Jenex Operating 11100 S Eunice Highway 15  
P O Box 308 Hobbs NM 88241

DESTRUCTION OF SEDIMENT OIL BY:  Burning  Pit Disposal  Use on Roads or firewalls  Other

(Explain) \_\_\_\_\_

Location of Destruction \_\_\_\_\_

Justification of Destruction \_\_\_\_\_

CERTIFICATION: (APPLICATION MAY BE MADE BY EITHER OF THE FOLLOWING)

I hereby certify that the information above is true and complete to the best of my knowledge and belief.

Owner \_\_\_\_\_ Transporter Jenex Operating

By \_\_\_\_\_ Address P O Box 308 Hobbs NM 88241

Title \_\_\_\_\_ Signature [Signature]

Date \_\_\_\_\_ Title Plant Manager Date 11-18-2

OIL CONSERVATION DIVISION

Approved By Marie Peterson Title MARIE PETERSON  
GEOLOGICAL / PETROLEUM  
TECHNICIAN Date \_\_\_\_\_

DEC 04 2002

A COPY OF THIS FORM MUST BE ON LOCATION DURING TANK CLEANING, REMOVAL OF SEDIMENT OIL OR MISCELLANEOUS HYDROCARBONS, AND MUST BE PRESENTED WITH TANK BOTTOMS, SEDIMENT OIL OR MISCELLANEOUS HYDROCARBONS AT THE TREATING PLANT TO WHICH IT IS DELIVERED.

DISTRIBUTION BY OCD	
	Santa Fe
	File
	Operator
	Transporter (2)

District I  
1225 W. French Dr., Hobbs, NM 88240  
District II  
411 South Park, Roswell, NM 88210  
District III  
1000 W. Grand Road, Azusa, NM 87410  
District IV  
1010 South Pacheco, Santa Fe, NM 87505

State of New Mexico  
Energy Minerals and Natural Resources

Form C-117 A  
Revised March 17, 1999

Oil Conservation Division  
2040 South Pacheco  
Santa Fe, NM 87505

Submit 3 Copies to  
Appropriate District Office

PERMIT NO. H-25380

TANK CLEANING, SEDIMENT OIL REMOVAL, TRANSPORTATION OF MISCELLANEOUS HYDROCARBONS AND DISPOSAL PERMIT

Operator or Owner Rice Operating Address 122 West Taylor Hobbs NM 88240  
Name of Facility BD C-2 Location 2-22-37  
U.L. - Sec. - Twp. - Rge.

OPERATION TO BE PERFORMED:

- Tank Cleaning  Sediment Oil Removal  Transportation of Miscellaneous Hydrocarbons

Operator or Owner Representative authorizing work Craig

Date work to be performed 11-16-2

TANK CLEANING DATA Tank Number \_\_\_\_\_ Volume \_\_\_\_\_

Sediment Oil or Miscellaneous Hydrocarbon Data Tank Type \_\_\_\_\_ Volume Below Load Line \_\_\_\_\_

Sediment Oil from:  Pit  Cellar  Other

MISCELLANEOUS OIL

Tank Bottoms from:  Pipeline Station  Crude Terminal  Refinery  Other

Coatings from:  Gasoline Plant  Gathering Lines  Salt Water Disposal System  Other

Pipeline Break Oil or Spill

\*Other (Explain) \_\_\_\_\_

VOLUME AND DESTINATION: Estimated Volume 110 Bbls. Field test volume of good oil 102.08 Bbls.  
(Not required prior to Division approval)

Destination (Name and Location of treating plant or other facility) Jenex Operating 11100 S Punice Highway 18  
P O Box 308 Hobbs NM 88241

DESTRUCTION OF SEDIMENT OIL BY:  Burning  Pit Disposal  Use on Roads or Firewalls  Other

(Explain) \_\_\_\_\_

Location of Destruction \_\_\_\_\_

Justification of Destruction \_\_\_\_\_

CERTIFICATION: (APPLICATION MAY BE MADE BY EITHER OF THE FOLLOWING)

I hereby certify that the information above is true and complete to the best of my knowledge and belief.

Operator \_\_\_\_\_ Transporter Jenex Operating  
By \_\_\_\_\_ Address P O Box 308 Hobbs NM 88241  
Title \_\_\_\_\_ Signature [Signature]  
Date \_\_\_\_\_ Title Plant Manager Date \_\_\_\_\_

OIL CONSERVATION DIVISION

Approved By Marie Peterson Title MARIE PETERSON  
GEOLOGICAL / PETROLEUM  
TECHNICIAN Date DEC 04 2002

A COPY OF THIS FORM MUST BE ON LOCATION DURING TANK CLEANING, REMOVAL OF SEDIMENT OIL OR MISCELLANEOUS HYDROCARBONS, AND MUST BE PRESENTED WITH TANK BOTTOMS, SEDIMENT OIL OR MISCELLANEOUS HYDROCARBONS AT THE TREATING PLANT TO WHICH IT IS DELIVERED.

DISTRIBUTION BY OGD	
	Santa Fe
	File
	Operator
	Transporter (2)

Division I  
1225 G. Funch Dr., Hobbs, NM 88240  
Division II  
211 South Park, Roswell, NM 88210  
Division III  
Route 110, Mesquite Road, Natchez, NM 87410  
Division IV  
2010 South Pacheco, Santa Fe, NM 87505

State of New Mexico  
Energy Minerals and Natural Resources

Form C-117 A  
Revised March 17, 1999

Oil Conservation Division  
2040 South Pacheco  
Santa Fe, NM 87505

Submit 3 Copies to  
Appropriate District Office

PERMIT NO. H-25379

TANK CLEANING, SEDIMENT OIL REMOVAL, TRANSPORTATION OF MISCELLANEOUS HYDROCARBONS AND DISPOSAL PERMIT

Operator or Owner Rice Operating Address 127 West Taylor Hobbs NM 88240  
Name of Facility I-1 Location 1-20-3k  
U.L. - Sec. - Twp. - Rge.

OPERATION TO BE PERFORMED:

- Tank Cleaning  Sediment Oil Removal  Transportation of Miscellaneous Hydrocarbons

Operator or Owner Representative authorizing work Craig

Date work to be performed 11-16-2

TANK CLEANING DATA Tank Number \_\_\_\_\_ Volume \_\_\_\_\_

Sediment Oil or Miscellaneous Hydrocarbon Data Tank Type \_\_\_\_\_ Volume Below Load Line \_\_\_\_\_

Sediment Oil from:  Pit  Cellar  Other

MISCELLANEOUS OIL

Tank Bottoms from:  Pipeline Station  Crude Terminal  Refinery  Other

Cooling From:  Cooling Plant  Gathering Lines  Salt Water Disposal System  Other

Pipeline Break Oil or Spill

\*Other (Specify) \_\_\_\_\_

VOLUME AND DESTINATION: Estimated Volume 150 Bbls. Field test volume of good oil 83.42 Bbls.  
(Not required prior to treated approval)

Destination (Name and Location of treating plant or other facility) Jenex Operating 11100 S. Eunice Highway 15  
P O Box 308 Hobbs NM 88241

DISTRIBUTION OF SEDIMENT OIL BY:  Burning  Pit Disposal  Use on Roads or firewalls  Other

(Specify) \_\_\_\_\_

Location of Destruction \_\_\_\_\_

Justification of Destruction \_\_\_\_\_

CERTIFICATION: (APPLICATION MAY BE MADE BY EITHER OF THE FOLLOWING)

I hereby certify that the information above is true and complete to the best of my knowledge and belief.

Operator \_\_\_\_\_

Transporter Jenex Operating

By \_\_\_\_\_

Address P O Box 308 Hobbs NM 88241

Title \_\_\_\_\_

Signature [Signature]

Date \_\_\_\_\_

Title Plant Manager Date 11-15-2

OIL CONSERVATION DIVISION

Approved By Marie Peterson Title \_\_\_\_\_

MARIE PETERSON  
GEOLOGICAL / PETROLEUM  
TECHNICIAN

Date DEC 04 2002

A COPY OF THIS FORM MUST BE ON LOCATION DURING TANK CLEANING, REMOVAL OF SEDIMENT OIL OR MISCELLANEOUS HYDROCARBONS, AND MUST BE PRESENTED WITH TANK BOTTOMS, SEDIMENT OIL OR MISCELLANEOUS HYDROCARBONS AT THE TREATING PLANT TO WHICH IT IS DELIVERED.

DISTRIBUTION BY OGD	
	Santa Fe
	File
	Operator
	Transporter (2)

District I  
1000 W. Central Blvd., Hobbs, NM 88240  
District II  
211 South Park, Roswell, NM 88210  
District III  
1000 W. Grand Blvd., Roswell, NM 88210  
District IV  
2010 South Pacheco, Santa Fe, NM 87505

State of New Mexico  
Energy Minerals and Natural Resources

Oil Conservation Division  
2040 South Pacheco  
Santa Fe, NM 87505

Form C-117 A  
Revised March 17, 1999

Submit to Office in  
Appropriate District Office

PERMIT NO. H-25378

TANK CLEANING, SEDIMENT OIL REMOVAL, TRANSPORTATION OF MISCELLANEOUS HYDROCARBONS AND DISPOSAL PERMIT

Operator or Owner Gandy Corp. Address Box 827 Tatum NM 88267

Name of Facility Gandy plant Location 11-10-35  
D.L. - Sec. - Twp. - R. 6c.

OPERATION TO BE PERFORMED:

- Tank Cleaning  Sediment Oil Removal  Transportation of Miscellaneous Hydrocarbons

Operator or Owner Representative authorizing work Lewis

Date work to be performed 11-16, 17-2

TANK CLEANING DATA Tank Number \_\_\_\_\_ Volume \_\_\_\_\_

Sediment Oil or Miscellaneous Hydrocarbon DATA Tank Type \_\_\_\_\_ Volume Below Load Line \_\_\_\_\_

Sediment Oil from:  Pit  Cellar  Other

MISCELLANEOUS OIL

Tank Bottoms from:  Pipeline Station  Crude Terminal  Refinery

Cooling From:  Gasoline Plant  Gathering Lines  Salt Water Disposal System

Pipeline Break Oil or Spill

\*Other (explain) \_\_\_\_\_

VOLUME AND DESTINATION: Estimated Volume 785 Bbls. Field test volume of good oil 774.17 Bbls.  
(As required per se Division approval)

Destination (Name and Location of treating plant or other facility) Jenex Operating 11100 S. Poudre Highway 15  
P O Box 308 Hobbs NM 88241

DESTRUCTION OF SEDIMENT OIL BY:  Burning  Pit Disposal  Use on Roads or firewalls  Other

(Explain) \_\_\_\_\_

Location of Destruction \_\_\_\_\_

Justification of Destruction \_\_\_\_\_

CERTIFICATION: (APPLICATION MAY BE MADE BY EITHER OF THE FOLLOWING)

I hereby certify that the information above is true and complete to the best of my knowledge and belief.

Owner \_\_\_\_\_

Transporter Jenex Operating

By \_\_\_\_\_

Address P O Box 308 Hobbs NM 88241

Title \_\_\_\_\_

Signature [Signature]

Date \_\_\_\_\_

Title Plant Manager Date 11-16-2

OIL CONSERVATION DIVISION

Approved by Marie Peterson

MARIE PETERSON  
GEOLOGICAL / PETROLEUM  
TECHNICIAN

Date \_\_\_\_\_

DEC 04 2002

A COPY OF THIS FORM MUST BE ON LOCATION DURING TANK CLEANING, REMOVAL OF SEDIMENT OIL OR MISCELLANEOUS HYDROCARBONS, AND MUST BE PRESENTED WITH TANK BOTTOMS, SEDIMENT OIL OR MISCELLANEOUS HYDROCARBONS AT THE TREATING PLANT TO WHICH IT IS DELIVERED.

DISTRIBUTION BY OGD	
_____	Santa Fe
_____	File
_____	Operator
_____	Transporter (3)

Division I  
1435 W. French Dr., Hobbs, NM 88240  
Division II  
211 South Park, Hobbs, NM 88240  
Division III  
1400 W. Grand Road, Hobbs, NM 88240  
Division IV  
2010 South Pecos, Santa Fe, NM 87505

State of New Mexico  
Energy Minerals and Natural Resources

Oil Conservation Division  
2040 South Pecos  
Santa Fe, NM 87505

Form C-117 A  
Revised March 17, 1999

Submit 3 Copies to  
Appropriate District Office

PERMIT NO. H-25377

TANK CLEANING, SEDIMENT OIL REMOVAL, TRANSPORTATION OF MISCELLANEOUS HYDROCARBONS AND DISPOSAL PERMIT

Operator or Owner Rice Operating Address 122 West Taylor Hobbs NM 88240  
Name of Facility Name ABO C-2 Location 2-17-36  
U.L. - Sec. - Twp. - R.G.

OPERATION TO BE PERFORMED:

- Tank Cleaning  Sediment Oil Removal  Transportation of Miscellaneous Hydrocarbons

Operator or Owner Representative authorizing work Craig

Date work to be performed 11-15-2

TANK CLEANING DATA Tank Number \_\_\_\_\_ Volume \_\_\_\_\_

Tank Type \_\_\_\_\_ Volume Below Load Line \_\_\_\_\_

SEDIMENT OIL OR MISCELLANEOUS HYDROCARBON DATA

Sediment Oil from:  Pit  Cellar  Other

MISCELLANEOUS OIL

Tank Bottoms from:  Pipeline Station  Crude Terminal  Refinery  Other\*

Caulking: From:  Pipeline Plant  Caulking Lines  Salt Water Disposal System  Other\*

Pipeline Break Oil or Spill

\*Other (Explain) \_\_\_\_\_

FILED  
Hobbs  
OCD

VOLUME AND DESTINATION: Estimated Volume 100 Bbls. Field test volume of good oil 98.39 Bbls.  
(Not required prior to District approval)

Destination (Name and Location of treating plant or other facility): Jenex Operating 11100 S Eunice Highway 18  
P O Box 308 Hobbs NM 88241

DESTRUCTION OF SEDIMENT OIL BY:  Burning  Pit Disposal  Use on Roads or firewalls  Other

(Explain) \_\_\_\_\_

Location of Destruction: \_\_\_\_\_

Justification of Destruction: \_\_\_\_\_

CERTIFICATION: (APPLICATION MAY BE MADE BY EITHER OF THE FOLLOWING)

I hereby certify that the information above is true and complete to the best of my knowledge and belief.

Operator \_\_\_\_\_ Title Jenex Operating  
By \_\_\_\_\_ Address P O Box 308 Hobbs NM 88241  
Title \_\_\_\_\_ Signature [Signature]  
Date \_\_\_\_\_ Title Plant Manager Date 11-15-2

OIL CONSERVATION DIVISION

Approved By Marie Peterson Title MARIE PETERSON  
GEOLOGICAL / PETROLEUM  
TECHNICIAN Date DEC 04 2002

A COPY OF THIS PERMIT MUST BE ON LOCATION DURING TANK CLEANING, REMOVAL OF SEDIMENT OIL OR MISCELLANEOUS HYDROCARBONS, AND MUST BE PRESENTED WITH TANK BOTTOMS, SEDIMENT OIL OR MISCELLANEOUS HYDROCARBONS AT THE TREATING PLANT TO WHICH IT IS DELIVERED.

DISTRIBUTION BY OCD	
	Santa Fe
	File
	Operator
	Transportation

Division I  
7000 N. French Dr., Hobbs, NM 88240  
Division II  
411 South Park, Roswell, NM 88210  
Division III  
1000 W. Broadway, Roswell, NM 88210  
Division IV  
5010 South Pecos, Santa Fe, NM 87505

State of New Mexico  
Energy Minerals and Natural Resources

Oil Conservation Division  
2040 South Pecos  
Santa Fe, NM 87505

Form C-117 A  
Revised March 12, 1999

Submit 3 Copies to  
Appropriate District Office

PERMIT NO. H-25372

TANK CLEANING, SEDIMENT OIL REMOVAL, TRANSPORTATION OF MISCELLANEOUS HYDROCARBONS AND DISPOSAL PERMIT

Operator or Owner E.C.L. Resources Address Box 10886 Midland TX 79702  
Name of Facility Alco State SWD Location 16-18-35  
U.L. - Sec. - Twp. - Rge.

OPERATION TO BE PERFORMED:

- Tank Cleaning  Sediment Oil Removal  Transportation of Miscellaneous Hydrocarbons

Operator or Owner Representative authorizing work Don

Date work to be performed 11-14-2

TANK CLEANING DATA Tank Number \_\_\_\_\_ Volume \_\_\_\_\_

Sediment Oil or Miscellaneous Hydrocarbon Data Tank Type \_\_\_\_\_ Volume Below Load Line \_\_\_\_\_

Sediment Oil from:  Pit  Cellar  Other

MISCELLANEOUS OIL

Tank Bottoms from:  Pipeline Station  Crude Terminal  Refinery  Other

Catchings from:  Gasoline Plant  Gathering Lines  Salt Water Disposal System  Other

Pipeline Break Oil or Spill

\*Other (Explain) \_\_\_\_\_

VOLUME AND DESTINATION: Estimated Volume 190 Bbls. Field test volume of good oil 192.81 Bbls.  
(Not required prior to treatment approval)

Destination (Name and Location of treating plant or other facility) Jenex Operating 11100 S Eunice Highway 15  
P O Box 308 Hobbs NM 88241

DESTRUCTION OF SEDIMENT OIL BY:  Burning  Pit Disposal  Use on Roads or firewalls  Other

(Explain) \_\_\_\_\_

Location of Destruction \_\_\_\_\_

Justification of Destruction \_\_\_\_\_

CERTIFICATION: (APPLICATION MAY BE MADE BY EITHER OF THE FOLLOWING)

I hereby certify that the information above is true and complete to the best of my knowledge and belief.

Owner \_\_\_\_\_

Transporter Jenex Operating

By \_\_\_\_\_

Address P O Box 308 Hobbs NM 88241

Title \_\_\_\_\_

Signature [Signature]

Date \_\_\_\_\_

Title Plant Manager Date 11-14-2

OIL CONSERVATION DIVISION

Approved By Marie Peterson

MARIE PETERSON  
TITLE GEOLOGICAL / PETROLEUM  
TECHNICIAN

DEC 04 2002  
Date \_\_\_\_\_

A COPY OF THIS FORM MUST BE ON LOCATION DURING TANK CLEANING, REMOVAL OF SEDIMENT OIL OR MISCELLANEOUS HYDROCARBONS, AND MUST BE PRESENTED WITH TANK BOTTOMS, SEDIMENT OIL OR MISCELLANEOUS HYDROCARBONS AT THE TREATING PLANT TO WHICH IT IS DELIVERED.

DISTRIBUTION BY OGD	
_____	Santa Fe
_____	File
_____	Operator
_____	Transporter (3)



District I  
1225 W. French Dr., Hobbs, NM 88240  
District II  
211 South Main, Roswell, NM 88210  
District III  
1000 W. Main, Lordsburg, NM 87840  
District IV  
1010 South Pacheco, Santa Fe, NM 87505

State of New Mexico  
Energy Minerals and Natural Resources

Form C-117 A  
Revised March 17, 1999

Oil Conservation Division  
2040 South Pacheco  
Santa Fe, NM 87505

Submit 3 Copies to  
Appropriate District Office

PERMIT NO. H-25371

TANK CLEANING, SEDIMENT OIL REMOVAL, TRANSPORTATION OF MISCELLANEOUS HYDROCARBONS AND DISPOSAL PERMIT

Operator or Owner Rice Operating Address 122 West Taylor Hobbs Nm 88240  
Name of Facility M-33 Location 33-20-37  
U.L. - Sec. - Twp. - Rgs.

OPERATION TO BE PERFORMED:

- Tank Cleaning  Sediment Oil Removal  Transportation of Miscellaneous Hydrocarbons

Operator or Owner Representative authorizing work Craig

Date work to be performed 11-14-2

TANK CLEANING DATA Tank Number \_\_\_\_\_ Volume \_\_\_\_\_

Sediment Oil OR MISCELLANEOUS HYDROCARBON DATA Tank Type \_\_\_\_\_ Volume Below Load Line \_\_\_\_\_

Sediment Oil from:  Pit  Cellar  Other

MISCELLANEOUS OIL

Transportation from:  Pipeline Station  Crude Terminal  Refinery  Other

Collecting from:  Gasoline Plant  Gathering Lines  Salt Water Disposal System  Other

Pipeline Break Oil or Spill

\*Other (Explain): \_\_\_\_\_

VOLUME AND DESTINATION: Estimated Volume 100 Bbls. Field test volume of good oil 103.11 Bbls.  
(Not required prior to Division approval)

Destination (Name and Location of treating plant or other facility): Jenex Operating 11100 S Eunice Highway 15  
P O Box 308 Hobbs NM 88241

DESTRUCTION OF SEDIMENT OIL BY:  Burning  Pit Disposal  Use on Roads or firewalls  Other

(Explain): \_\_\_\_\_

Location of Destruction: \_\_\_\_\_

Justification of Destruction: \_\_\_\_\_

CERTIFICATION: (APPLICATION MAY BE MADE BY EITHER OF THE FOLLOWING)

I hereby certify that the information above is true and complete to the best of my knowledge and belief.

Operator \_\_\_\_\_ Transporter Jenex Operating  
By \_\_\_\_\_ Address P O Box 308 Hobbs NM 88241  
Title \_\_\_\_\_ Signature [Signature]  
Date \_\_\_\_\_ Title Plant Manager Date 11-14-2

OIL CONSERVATION DIVISION

Approved By Marie Peterson Title MARIE PETERSON Date DEC 04 2002  
GEOLOGICAL / PETROLEUM  
TECHNICIAN

A COPY OF THIS FORM MUST BE ON LOCATION DURING TANK CLEANING, REMOVAL OF SEDIMENT OIL OR MISCELLANEOUS HYDROCARBONS, AND MUST BE PRESENTED WITH TANK BOTTOMS, SEDIMENT OIL OR MISCELLANEOUS HYDROCARBONS AT THE TREATING PLANT TO WHICH IT IS DELIVERED.

DISTRIBUTION BY OGD	
	Santa Fe
	File
	Operator
	Transporter (2)

District I  
1000 G. Pritchett Dr., Hobbs, NM 88240  
District II  
111 South Main, Roswell, NM 88203  
District III  
1000 Rio Arriba, Roswell, NM 88240  
District IV  
2010 South Pacheco, Santa Fe, NM 87505

State of New Mexico  
Energy Minerals and Natural Resources

Oil Conservation Division  
2040 South Pacheco  
Santa Fe, NM 87505

Form C-117 A  
Revised March 17, 1999

Submit a Copy to  
Appropriate District Office

PERMIT NO. H-25370

TANK CLEANING, SEDIMENT OIL REMOVAL, TRANSPORTATION OF MISCELLANEOUS HYDROCARBONS AND DISPOSAL PERMIT

Operator or Owner Rice Operating Address 122 West Taylor Hobbs NM 88240  
Name of Facility M-5 Location 5-20-37  
D.L. - Sec. - Twp. - Rge.

OPERATION TO BE PERFORMED:

- Tank Cleaning  Sediment Oil Removal  Transportation of Miscellaneous Hydrocarbons

Operator or Owner Representative authorizing work Craig

Date work to be performed 11-14-02

TANK CLEANING DATA Tank Number \_\_\_\_\_ Volume \_\_\_\_\_

Sediment Oil or Miscellaneous Hydrocarbon DATA Tank Type \_\_\_\_\_ Volume Below Load Line \_\_\_\_\_

Sediment Oil from:  Pit  Cellar  Other

MISCELLANEOUS OIL

Tank Bottoms from:  Pipeline Station  Crude Terminal  Refinery  Other

Coolings from:  Gasoline Plant  Gathering Lines  Salt Water Disposal System  Other

Pipeline Break Oil or Spill

\*Other (Specify): \_\_\_\_\_

VOLUME AND DESTINATION: Estimated Volume 190 Bbls. Field test volume of good oil 124.35 Bbls.  
(Not required prior to District approval)

Destination (Name and Location of treating plant or other facility) Jenex Operating 11100 S Eunice Highway 15  
P O Box 308 Hobbs NM 88241

DISTRIBUTION OF SEDIMENT OIL BY:  Burning  Pit Disposal  Use on Roads or firewalls  Other

(Specify): \_\_\_\_\_

Location of Destruction: \_\_\_\_\_

Justification of Destruction: \_\_\_\_\_

CERTIFICATION: (APPLICATION MAY BE MADE BY EITHER OF THE FOLLOWING)

I hereby certify that the information above is true and complete to the best of my knowledge and belief.

Operator \_\_\_\_\_

Transporter Jenex Operating

By \_\_\_\_\_

Address P O Box 308 Hobbs NM 88241

Title \_\_\_\_\_

Signature [Signature]

Date \_\_\_\_\_

Title Plant Manager Date 11-14-02

OIL CONSERVATION DIVISION

Approved By Marie Peterson

Title MARIE PETERSON  
GEOLOGICAL / PETROLEUM  
TECHNICIAN

Date DEC 04 2002

A COPY OF THIS FORM MUST BE ON LOCATION DURING TANK CLEANING, REMOVAL OF SEDIMENT OIL OR MISCELLANEOUS HYDROCARBONS, AND MUST BE PRESENTED WITH TANK BOTTOMS, SEDIMENT OIL OR MISCELLANEOUS HYDROCARBONS AT THE TREATING PLANT TO WHICH IT IS DELIVERED.

DISTRIBUTION BY OGD	
	Santa Fe
	File
	Operator
	Transporter (2)

District I  
1000 W. French Dr., Hobbs, NM 88240  
District II  
211 South Park, Roswell, NM 88210  
District III  
1000 W. Grand Road, Roswell, NM 88210  
District IV  
2010 South Pacifico, Santa Fe, NM 87505

State of New Mexico  
Energy Minerals and Natural Resources

Form C-117 A  
Revised March 17, 1999

Oil Conservation Division  
2040 South Pacifico  
Santa Fe, NM 87505

Submit to Office of  
Appropriate District Office

PERMIT NO. H-25369

TANK CLEANING, SEDIMENT OIL REMOVAL, TRANSPORTATION OF MISCELLANEOUS HYDROCARBONS AND DISPOSAL PERMIT

Operator or Owner Rice Operating Address 122 West Taylor Hobbs NM 88240  
Name of Facility T-26 Location 26-21-37  
U.L. - Sec. - Twp. - R. 6.

OPERATION TO BE PERFORMED:

- Tank Cleaning  Sediment Oil Removal  Transportation of Miscellaneous Hydrocarbons

Operator or Owner Representative authorizing work Craig

Date work to be performed 11-14, 15-2

TANK CLEANING DATA Tank Number \_\_\_\_\_ Volume \_\_\_\_\_

Tank Type \_\_\_\_\_ Volume Below Load Line \_\_\_\_\_  
SEDIMENT OIL OR MISCELLANEOUS HYDROCARBON DATA

Sediment Oil from:  Pit  Center  Other

MISCELLANEOUS OIL

Tank Bottoms from:  Pipeline Station  Crude Terminal  Refinery  Other

Coating from:  Gasoline Plant  Gathering Lines  Salt Water Disposal System  Other

Pipeline Break Oil or Spill

\*Other (Explain): \_\_\_\_\_

VOLUME AND DESTINATION: Estimated Volume 540 Bbls. Field test volume of good oil 159.77 Bbls.  
(Not required prior to Division approval)

Destination (Name and Location of treating plant or other facility) Jenex Operating 11100 S. Eunice Highway 15  
P O Box 308 Hobbs NM 88241

DESTRUCTION OF SEDIMENT OIL BY:  Burning  Pit Disposal  Use on Roads or firewalls  Other

(Explain): \_\_\_\_\_

Location of Destruction: \_\_\_\_\_

Justification of Destruction: \_\_\_\_\_

CERTIFICATION: (APPLICATION MAY BE MADE BY EITHER OF THE FOLLOWING)

I hereby certify that the information above is true and complete to the best of my knowledge and belief.

Operator \_\_\_\_\_

Transporter Jenex Operating

By \_\_\_\_\_

Address P O Box 308 Hobbs NM 88241

Title \_\_\_\_\_

Signature [Signature]

Date \_\_\_\_\_

Title Plant Manager Date 11-14-2

OIL CONSERVATION DIVISION

Approved By Marie Peterson Title \_\_\_\_\_

MARIE PETERSON  
GEOLOGICAL / PETROLEUM  
TECHNICIAN

Date DEC 04 2002

A COPY OF THIS FORM MUST BE ON LOCATION DURING TANK CLEANING, REMOVAL OF SEDIMENT OIL OR MISCELLANEOUS HYDROCARBONS, AND MUST BE PRESENTED WITH TANK BOTTOMS, SEDIMENT OIL OR MISCELLANEOUS HYDROCARBONS AT THE TREATING PLANT TO WHICH IT IS DELIVERED.

DISTRIBUTION BY OGD	
_____	Santa Fe
_____	File
_____	Operator
_____	Transporter (2)

Division I  
1425 G. Planchon Dr., Hobbs, NM 88240  
Division II  
211 South First, Roswell, NM 88203  
Division III  
1000 Rio Arriba Road, Roswell, NM 87416  
Division IV  
1010 South Pacheco, Santa Fe, NM 87505

State of New Mexico  
Energy Minerals and Natural Resources

Oil Conservation Division  
2040 South Pacheco  
Santa Fe, NM 87505

Form C-117 A  
Revised March 17, 1999

Submit 3 Copies to  
Appropriate District Office

PERMIT NO. H-25368

TANK CLEANING, SEDIMENT OIL REMOVAL, TRANSPORTATION OF MISCELLANEOUS HYDROCARBONS AND DISPOSAL PERMIT

Operator or Owner Sundance Address P.O. Box 1737 Eunice NM 88231  
Name of Facility Prabo Facility Location 29-21-38  
U.L. - Sec. - Twp. - Rge.

OPERATION TO BE PERFORMED:

- Tank Cleaning  Sediment Oil Removal  Transportation of Miscellaneous Hydrocarbons

Operator or Owner Representative authorizing work Kelly

Date work to be performed 11-15-2

TANK CLEANING DATA Tank Number \_\_\_\_\_ Volume \_\_\_\_\_

Sediment Oil or Miscellaneous Hydrocarbon DATA Tank Type \_\_\_\_\_ Volume Below Load Line \_\_\_\_\_

Sediment Oil from:  Pit  Cellar  Other

MISCELLANEOUS OIL Tank Bottoms from:  Pipeline Station  Crude Terminal  Refinery  Other

Coolings from:  Gasoline Plant  Gathering Lines  Salt Water Disposal System  Other  
 Pipeline Break Oil or Spill

\*Other (Explain) \_\_\_\_\_

VOLUME AND DESTINATION: Estimated Volume 190 Bbls. Field test volume of good oil 128.98 Bbls.  
(Not required prior to Division approval)

Destination (Name and Location of treating plant or other facility) Jenex Operating 11100 S Eunice Highway 15  
P O Box 308 Hobbs NM 88241

DESTRUCTION OF SEDIMENT OIL BY:  Burning  Pit Disposal  Use on Roads or Firewalls  Other

(Explain) \_\_\_\_\_

Location of Destruction \_\_\_\_\_

Justification of Destruction \_\_\_\_\_

CERTIFICATION: (APPLICATION MAY BE MADE BY EITHER OF THE FOLLOWING)

I hereby certify that the information above is true and complete to the best of my knowledge and belief.

Operator \_\_\_\_\_ Transporter Jenex Operating  
By \_\_\_\_\_ Address P O Box 308 Hobbs NM 88241  
Title \_\_\_\_\_ Signature [Signature]  
Date \_\_\_\_\_ Title Plant Manager Date 11-14-2

OIL CONSERVATION DIVISION

Approved By Marie Peterson Title MARIE PETERSON Date \_\_\_\_\_  
GEOLOGICAL / PETROLEUM  
TECHNICIAN

DEC 04 2002

A COPY OF THIS FORM MUST BE ON LOCATION DURING TANK CLEANING, REMOVAL OF SEDIMENT OIL OR MISCELLANEOUS HYDROCARBONS, AND MUST BE PRESENTED WITH TANK BOTTOMS, SEDIMENT OIL OR MISCELLANEOUS HYDROCARBONS AT THE TREATING PLANT TO WHICH IT IS DELIVERED.

DISTRIBUTION BY OCD	
_____	Santa Fe
_____	File
_____	Operator
_____	Transporter (3)

Division I  
1025 W. Franklin Dr., Hobbs, NM 88240  
Division II  
211 South Park, Roswell, NM 88210  
Division III  
1000 Rio Grande Road, Azusa, NM 87410  
Division IV  
2010 South Palouse, Santa Fe, NM 87505

State of New Mexico  
Energy Minerals and Natural Resources

Form C-117 A  
Revised March 17, 1999

Oil Conservation Division  
2040 South Pacheco  
Santa Fe, NM 87505

Submit 5 Copies to  
Appropriate District Office

PERMIT NO. H-25367

TANK CLEANING, SEDIMENT OIL REMOVAL, TRANSPORTATION OF MISCELLANEOUS HYDROCARBONS AND DISPOSAL PERMIT

Operator or Owner Kelly Baxter Address P.O. Box 1649 Austin TX  
Name of Facility Wallen Fec #1e2 Location 28-20-34 79767-1649  
U.L. - Sec. - Twp. - Rgs.

OPERATION TO BE PERFORMED:

- Tank Cleaning  Sediment Oil Removal  Transportation of Miscellaneous Hydrocarbons

Operator or Owner Representative Authorizing work Kelly

Date work to be performed 11-14-2  
TANK CLEANING DATA Tank Number \_\_\_\_\_ Volume \_\_\_\_\_

Tank Type \_\_\_\_\_ Volume Below Load Line \_\_\_\_\_  
SEDIMENT OIL OR MISCELLANEOUS HYDROCARBON DATA

Sediment Oil from:  Pit  Cellar  Other

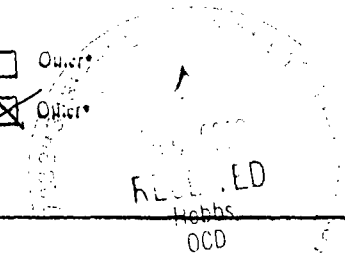
MISCELLANEOUS OIL

Tank Bottoms from:  Pipeline Station  Crude Terminal  Refinery  Other\*

Catchings from:  Gasoline Plant  Gathering Lines  Salt Water Disposal System  Other\*

Pipeline Break Oil or Spill

\*Other (Explain) pits from plugging wells



VOLUME AND DESTINATION: Estimated Volume 30 Bbls. Field test volume of good oil 54.00 Bbls.  
(Not required prior to Division approval)

Destination (Name and Location of treating plant or other facility) Jenex Operating 11100 S Eunice Highway 18  
P O Box 308 Hobbs NM 88241

DESTRUCTION OF SEDIMENT OIL BY:  Burning  Pit Disposal  Use on Roads or firewalls  Other

(Explain) \_\_\_\_\_

Location of Destruction \_\_\_\_\_

Justification of Destruction \_\_\_\_\_

CERTIFICATION: (APPLICATION MAY BE MADE BY EITHER OF THE FOLLOWING)

I hereby certify that the information above is true and complete to the best of my knowledge and belief.

Operator \_\_\_\_\_

Transporter Jenex Operating

By \_\_\_\_\_

Address P O Box 308 Hobbs NM 88241

Title \_\_\_\_\_

Signature [Signature]

Date \_\_\_\_\_

Title Plant Manager Date 11-14-2

OIL CONSERVATION DIVISION

Approved By Marie Peterson

Title MARIE PETERSON  
GEOLOGICAL / PETROLEUM  
TECHNICIAN

Date DEC 04 2002

A COPY OF THIS FORM MUST BE ON LOCATION DURING TANK CLEANING, REMOVAL OF SEDIMENT OIL OR MISCELLANEOUS HYDROCARBONS, AND MUST BE PRESENTED WITH TANK BOTTOMS, SEDIMENT OIL OR MISCELLANEOUS HYDROCARBONS AT THE TREATING PLANT TO WHICH IT IS DELIVERED.

DISTRIBUTION BY OCD	
/	Santa Fe
	File
	Operator
	Transporter (3)

District I  
1225 W. French Dr., Hobbs, NM 88240  
District II  
211 South Park, Gallup, NM 87301  
District III  
1000 W. Grand Road, Aztec, NM 87410  
District IV  
2010 South Pacheco, Santa Fe, NM 87505

State of New Mexico  
Energy Minerals and Natural Resources

Oil Conservation Division  
2040 South Pacheco  
Santa Fe, NM 87505

Form C-117 A  
Revised March 17, 1999

Submit 3 Copies to  
Appropriate District Office

PERMIT NO. H-25365

TANK CLEANING, SEDIMENT OIL REMOVAL, TRANSPORTATION OF MISCELLANEOUS HYDROCARBONS AND DISPOSAL PERMIT

Operator or Owner Rice Operating Address 122 West Taylor Hobbs Nm 88240  
Name of Facility Name H-33 Location 33-19-37  
D.L. - Sec. - Twp. - Rgs.

OPERATION TO BE PERFORMED:

- Tank Cleaning  Sediment Oil Removal  Transportation of Miscellaneous Hydrocarbons

Operator or Owner Representative authorizing work Craig

Date work to be performed 11-12-2

TANK CLEANING DATA Tank Number \_\_\_\_\_ Volume \_\_\_\_\_

Sediment Oil OR MISCELLANEOUS HYDROCARBON DATA Tank Type \_\_\_\_\_ Volume Below Load Line \_\_\_\_\_

Sediment Oil from:  Pit  Center  Other

MISCELLANEOUS OIL

Tank bottoms from:  Pipeline Station  Crude Terminal  Refinery  Other

Exchange from:  Gasoline Plant  Gathering Lines  Salt Water Disposal System  Other

Ripening break Oil or Spill

\*Other (Explain) \_\_\_\_\_

VOLUME AND DESTINATION: Estimated Volume 65 Bbls. Field test volume of good oil 6161 Bbls.  
(This required prior to Division approval)

Destination (Name and Location of treating plant or other facility) Jenex Operating 11100 S Eunice Highway 18  
P O Box 308 Hobbs NM 88241

DESTRUCTION OF SEDIMENT OIL BY:  Burning  Pit Disposal  Use on Roads or firewalls  Other

(Explain) \_\_\_\_\_

Location of Destruction \_\_\_\_\_

Justification of Destruction \_\_\_\_\_

CERTIFICATION: (APPLICATION MAY BE MADE BY EITHER OF THE FOLLOWING)

I hereby certify that the information above is true and complete to the best of my knowledge and belief.

Operator \_\_\_\_\_ Transporter Jenex Operating

By \_\_\_\_\_ Address P O Box 308 Hobbs NM 88241

Title \_\_\_\_\_ Signature [Signature]

Date \_\_\_\_\_ Title Plant Manager Date 11-12-2

OIL CONSERVATION DIVISION

Approved by Marie Peterson Title MARIE PETERSON  
GEOLOGICAL / PETROLEUM  
TECHNICIAN Date DEC 04 2002

A COPY OF THIS FORM MUST BE ON LOCATION DURING TANK CLEANING, REMOVAL OF SEDIMENT OIL OR MISCELLANEOUS HYDROCARBONS, AND MUST BE PRESENTED WITH TANK BOTTOMS, SEDIMENT OIL OR MISCELLANEOUS HYDROCARBONS AT THE TREATING PLANT TO WHICH IT IS DELIVERED.

DISTRIBUTION BY OGD	
	Santa Fe
	File
	Operator
	Transporter (2)

District I  
1425 W. French Dr., Hobbs, NM 88240  
District II  
211 South Main, Roswell, NM 88210  
District III  
1600 W. Brazos Road, Aztec, NM 87410  
District IV  
2010 South Pacheco, Santa Fe, NM 87505

State of New Mexico  
Energy Minerals and Natural Resources

Oil Conservation Division  
2040 South Pacheco  
Santa Fe, NM 87505

Form C-117 A  
Revised March 17, 1999

Submit 3 Copies to  
Appropriate District Office

PERMIT NO. H-25362

TANK CLEANING, SEDIMENT OIL REMOVAL, TRANSPORTATION OF MISCELLANEOUS HYDROCARBONS AND DISPOSAL PERMIT

Operator or Owner Sundance Services Address P.O. Box 1737 Eunice NM 88231  
Name of Facility Prabo Facility Location 29-21-38  
U.L. - Sec. - Twp. - Rgs.

OPERATION TO BE PERFORMED:

- Tank Cleaning  Sediment Oil Removal  Transportation of Miscellaneous Hydrocarbons

Operator or Owner Representative authorizing work Kelly

Date Work to be Performed 11-12-2

TANK CLEANING DATA Tank Number \_\_\_\_\_ Volume \_\_\_\_\_

Tank Type \_\_\_\_\_ Volume Below Load Line \_\_\_\_\_

SEDIMENT OIL OR MISCELLANEOUS HYDROCARBON DATA

Sediment Oil from:  Pit  Celler  Other

MISCELLANEOUS OIL

Tank Bottoms from:  Pipeline Station  Crude Terminal  Refinery  Other

Catchings from:  Gasoline Plant  Gathering Lines  Salt Water Disposal System  Other

Pipeline Break Oil or Spill

\*Other (Explain) \_\_\_\_\_

VOLUME AND DESTINATION: Estimated Volume 190 Bbls. Field test volume of good oil 189.26 Bbls.  
(This required field test is determined separately)

Destination (Name and Location of treating plant or other facility) Jenex Operating 11100 S Eunice Highway 18  
P O Box 308 Hobbs NM 88241

DESTRUCTION OF SEDIMENT OIL BY:  Burning  Pit Disposal  Use on Roads or Firewalls  Other

(Explain) \_\_\_\_\_

Location of Destruction \_\_\_\_\_

Justification of Destruction \_\_\_\_\_

CERTIFICATION: (APPLICATION MAY BE MADE BY EITHER OF THE FOLLOWING)

I hereby certify that the information above is true and complete to the best of my knowledge and belief.

Operator \_\_\_\_\_

Transporter Jenex Operating

By \_\_\_\_\_

Address P O Box 308 Hobbs NM 88241

Title \_\_\_\_\_

Signature [Signature]

Date \_\_\_\_\_

Title Plant Manager Date 11-12-2

OIL CONSERVATION DIVISION

Approved By Marie Peterson Title MARIE PETERSON  
GEOLOGICAL / PETROLEUM  
TECHNICIAN Date \_\_\_\_\_

A COPY OF THIS FORM MUST BE ON LOCATION DURING TANK CLEANING, REMOVAL OF SEDIMENT OIL OR MISCELLANEOUS HYDROCARBONS, AND MUST BE PRESENTED WITH TANK BOTTOMS, SEDIMENT OIL OR MISCELLANEOUS HYDROCARBONS AT THE TREATING PLANT TO WHICH IT IS DELIVERED.

DISTRIBUTION BY OGD	
	Santa Fe
	File
	Operator
	Transporter (2)

District I  
1025 N. French Dr., Hobbs, NM 88240  
District II  
111 South Main, Gallup, NM 87301  
District III  
1000 W. Grand Road, Aztec, NM 87410  
District IV  
2040 South Pacheco, Santa Fe, NM 87505

State of New Mexico  
Energy Minerals and Natural Resources

Oil Conservation Division  
2040 South Pacheco  
Santa Fe, NM 87505

Form C-117 A  
Revised March 17, 1999

Submit 3 Copies to  
Appropriate District Office

PERMIT NO. H-25361

TANK CLEANING, SEDIMENT OIL REMOVAL, TRANSPORTATION OF MISCELLANEOUS HYDROCARBONS AND DISPOSAL PERMIT

Operator or Owner Rice Operating Address 122 West Taylor Hobbs NM 88240  
Name of Facility Name N-18 Location 18-22-37  
U.L. - Sec. - Twp. - h.a.

OPERATION TO BE PERFORMED:

- Tank Cleaning  Sediment Oil Removal  Transportation of Miscellaneous Hydrocarbons

Operator or Owner Representative authorizing work Craig

Date work to be performed 11-12-2

TANK CLEANING DATA Tank Number \_\_\_\_\_ Volume \_\_\_\_\_

Sediment Oil or Miscellaneous Hydrocarbon Data Tank Type \_\_\_\_\_ Volume Below Load Line \_\_\_\_\_

SEDIMENT OIL OR MISCELLANEOUS HYDROCARBON DATA

Sediment Oil from:  Pit  Cellar  Other

MISCELLANEOUS OIL

Tank Bottoms from:  Pipeline Station  Crude Terminal  Refinery  Other

Coolings from:  Gasoline Plant  Gathering Lines  Salt Water Disposal System  Other

Pipeline Break Oil or Spill

\*Other (Specify) \_\_\_\_\_

VOLUME AND DESTINATION: Estimated Volume 190 Bbls. Field test volume of good oil 346.47 Bbls.  
(Not required prior to District approval)

Destination (Name and Location of treating plant or other facility) Jenex Operating 11100 S. Endice Highway 15  
P O Box 308 Hobbs NM 88241

DESTRUCTION OF SEDIMENT OIL BY:  Burning  Pit Disposal  Use on Roads or firewalls  Other

(Specify) \_\_\_\_\_

Location of Destruction \_\_\_\_\_

Justification of Destruction \_\_\_\_\_

CERTIFICATION: (APPLICATION MAY BE MADE BY EITHER OF THE FOLLOWING)

I hereby certify that the information above is true and complete to the best of my knowledge and belief.

Owner \_\_\_\_\_

Transporter Jenex Operating

By \_\_\_\_\_

Address P O Box 308 Hobbs NM 88241

Title \_\_\_\_\_

Signature [Signature]

Date \_\_\_\_\_

Title Plant Manager Date 11-12-2

OIL CONSERVATION DIVISION

Approved by Marie Peterson

MARIE PETERSON  
Title GEOLOGICAL / PETROLEUM  
TECHNICIAN

Date \_\_\_\_\_

A COPY OF THIS FORM MUST BE ON LOCATION DURING TANK CLEANING, REMOVAL OF SEDIMENT OIL OR MISCELLANEOUS HYDROCARBONS, AND MUST BE PRESENTED WITH TANK BOTTOMS, SEDIMENT OIL OR MISCELLANEOUS HYDROCARBONS AT THE TREATING PLANT TO WHICH IT IS DELIVERED.

DISTRIBUTION BY OGD	
	Santa Fe
	File
	Operator
	Transporter (2)



Division I  
1025 N. French Dr., Hobbs, NM 88240  
Division II  
211 South Main, Roswell, NM 88203  
Division III  
1000 N. Main Road, Roswell, NM 88203  
Division IV  
2010 South Pacheco, Santa Fe, NM 87505

State of New Mexico  
Energy Minerals and Natural Resources

Oil Conservation Division  
2040 South Pacheco  
Santa Fe, NM 87505

Form C-117 A  
Revised March 17, 1999

Submit 3 Copies to  
Appropriate District Office

PERMIT NO. H-25354

TANK CLEANING, SEDIMENT OIL REMOVAL, TRANSPORTATION OF MISCELLANEOUS HYDROCARBONS AND DISPOSAL PERMIT

Operator or Owner: Gandy Corp Address: Box 827 Tatum Nm 88267  
Name of Facility Name: Gandy plant Location: 11-10-35  
D.L. - Sec. - Twp. - R. 6.

OPERATION TO BE PERFORMED:

- Tank Cleaning  Sediment Oil Removal  Transportation of Miscellaneous Hydrocarbons

Operator or Owner Representative authorizing work: Lewis

Date work to be performed: 11-11-2

TANK CLEANING DATA Tank Number \_\_\_\_\_ Volume \_\_\_\_\_

Sediment Oil or Miscellaneous Hydrocarbon DATA Tank Type \_\_\_\_\_ Volume Below Load Line \_\_\_\_\_

Sediment Oil from:  Pit  Cellar  Other

MISCELLANEOUS OIL

Tank Bottoms from:  Pipeline Station  Crude Terminal  Refinery  Other LD

Catching From:  Gasoline Plant  Gathering Lines  Salt Water Disposal System  Other OCU

Pipeline Break Oil or Spill

\*Other (Specify): \_\_\_\_\_

VOLUME AND DESTINATION: Estimated Volume 585 Bbls. Field test volume of good oil 586.26 Bbls.  
(Not required prior to Division approval)

Destination (Name and Location of treating plant or other facility): Jenex Operating 11100 S. Eunice Highway 15  
P O Box 308 Hobbs NM 88241

DESTRUCTION OF SEDIMENT OIL BY:  Burning  Pit Disposal  Use on Roads or firewalls  Other

(Specify): \_\_\_\_\_

Location of Destruction: \_\_\_\_\_

Justification of Destruction: \_\_\_\_\_

CERTIFICATION: (APPLICATION MAY BE MADE BY EITHER OF THE FOLLOWING)

I hereby certify that the information above is true and complete to the best of my knowledge and belief.

Operator: \_\_\_\_\_

Transporter: Jenex Operating

By: \_\_\_\_\_

Address: P O Box 308 Hobbs NM 88241

Title: \_\_\_\_\_

Signature: [Signature]

Date: \_\_\_\_\_

Title: Plant Manager Date: 11-11-2

OIL CONSERVATION DIVISION

Approved By: Marie Peterson

Title: MARIE PETERSON  
GEOLOGICAL / PETROLEUM  
TECHNICIAN

Date: DEC 04 1999

A COPY OF THIS FORM MUST BE ON LOCATION DURING TANK CLEANING, REMOVAL OF SEDIMENT OIL OR MISCELLANEOUS HYDROCARBONS, AND MUST BE PRESENTED WITH TANK BOTTOMS, SEDIMENT OIL OR MISCELLANEOUS HYDROCARBONS AT THE TREATING PLANT TO WHICH IT IS DELIVERED.

DISTRIBUTION BY OCU	
	Santa Fe
	File
	Operator
	Transporter (3)

Division I  
1425 N. Mendenhall Dr., Hobbs, NM 88240  
Division II  
1411 South Main, Roswell, NM 88203  
Division III  
1000 Rio Arriba Road, Azusa, NM 87410  
Division IV  
1010 South Main, Santa Fe, NM 87505

State of New Mexico  
Energy Minerals and Natural Resources

Form C-117 A  
Revised March 17, 1999

Oil Conservation Division  
2040 South Pacheco  
Santa Fe, NM 87505

Submit 3 Copies to  
Appropriate District Office

PERMIT NO. H-25353

TANK CLEANING, SEDIMENT OIL REMOVAL, TRANSPORTATION OF MISCELLANEOUS HYDROCARBONS AND DISPOSAL PERMIT

Operator or Owner Rice Operating Address 122 W Taylor Hobbs Nm 88240  
Name of Facility J-26 Location 26-21-32  
U.L. • Sec. • Twp. • Rge.

OPERATION TO BE PERFORMED:

- Tank Cleaning  Sediment Oil Removal  Transportation of Miscellaneous Hydrocarbons

Operator or Owner Representative authorizing work Ron

Date work to be performed 11-10, 11-2

TANK CLEANING DATA Tank Number \_\_\_\_\_ Volume \_\_\_\_\_

SEDIMENT OIL OR MISCELLANEOUS HYDROCARBON DATA Tank Type \_\_\_\_\_ Volume Below Load Line \_\_\_\_\_

Sediment Oil From:  Pit  Cellar  Other

MISCELLANEOUS OIL

Tank Bottoms From:  Pipeline Station  Crude Terminal  Refinery  Other <sup>ED</sup>

Cooling From:  Cooling Plant  Gauging Lines  Salt Water Disposal System  Other <sup>HOBBS</sup>

Pipeline Break Oil or Spill  Other <sup>CCD</sup>

\*Other (Specify) \_\_\_\_\_

VOLUME AND DESTINATION: Estimated Volume 350 Bbls. Field test volume of good oil 348.86 Bbls.  
(Not required prior to District approval)

Destination (Name and Location of treating plant or other facility) Jenex Operating 11100 S Eunice Highway 15  
P O Box 308 Hobbs NM 88241

DISTRIBUTION OF SEDIMENT OIL BY:  Burning  Pit Disposal  Use on Roads or firewalls  Other

(Specify) \_\_\_\_\_

Location of Destruction \_\_\_\_\_

Justification of Destruction \_\_\_\_\_

CERTIFICATION: (APPLICATION MAY BE MADE BY EITHER OF THE FOLLOWING)

I hereby certify that the information above is true and complete to the best of my knowledge and belief.

Operator \_\_\_\_\_

Transporter Jenex Operating

By \_\_\_\_\_

Address P O Box 308 Hobbs NM 88241

Title \_\_\_\_\_

Signature [Signature]

Date \_\_\_\_\_

Title Plant Manager Date 11-10-2

OIL CONSERVATION DIVISION

Approved By Marie Peterson

MARIE PETERSON  
Title GEOLOGICAL / PETROLEUM  
TECHNICIAN

Date DEC 04 2002

A COPY OF THIS FORM MUST BE ON LOCATION DURING TANK CLEANING, REMOVAL OF SEDIMENT OIL OR MISCELLANEOUS HYDROCARBONS, AND MUST BE PRESENTED WITH TANK BOTTOMS, SEDIMENT OIL OR MISCELLANEOUS HYDROCARBONS AT THE TREATING PLANT TO WHICH IT IS DELIVERED.

DISTRIBUTION BY CCD	
	Santa Fe
	File
	Operator
	Transporter (2)

Division I  
1225 N. French Blvd., Hobbs, NM 88240  
Division II  
211 South Main, Gallup, NM 87301  
Division III  
1000 N. Main, Lordsburg, NM 87540  
Division IV  
1000 South Pecos, Santa Fe, NM 87505

State of New Mexico  
Energy Minerals and Natural Resources

Oil Conservation Division  
2040 South Pecos  
Santa Fe, NM 87505

Form C-117-A  
Revised March 17, 1999

Submit 3 Copies to  
Appropriate District Office

PERMIT NO. H-25352

TANK CLEANING, SEDIMENT OIL REMOVAL, TRANSPORTATION OF MISCELLANEOUS HYDROCARBONS AND DISPOSAL PERMIT

Operator or Owner Rice Operating Address 122 West Tyler Hobbs NM 88240  
Name of Facility H-35 Location 35-22-37  
U.L. - Sec. - Twp. - Rge.

OPERATION TO BE PERFORMED:

- Tank Cleaning  Sediment Oil Removal  Transportation of Miscellaneous Hydrocarbons

Operator or Owner Representative authorizing work Daniel

Date work to be performed 11-8-2

TANK CLEANING DATA Tank Number \_\_\_\_\_ Volume \_\_\_\_\_

Sediment Oil or Miscellaneous Hydrocarbon Data Tank Type \_\_\_\_\_ Volume Below Load Line \_\_\_\_\_

Sediment Oil from:  Pit  Cellar  Other

MISCELLANEOUS OIL

Tank Bottoms from:  Pipeline Station  Crude Terminal  Refinery  Other <sup>h.l. h.u. ED</sup> <sub>HOBS OGD</sub>

Cooking Plant:  Gasoline Plant  Gathering Lines  Salt Water Disposal System  Other

Pipeline Break Oil or Spill

\*Other (Explain) \_\_\_\_\_

VOLUME AND DESTINATION: Estimated Volume 50 Bbls. Field test volume of good oil 49.73 Bbls.  
(Not required prior to Division approval)

Destination (Name and Location of treating plant or other facility) Jenex Operating 11100 S Eunice Highway 15  
P O Box 308 Hobbs NM 88241

DESTRUCTION OF SEDIMENT OIL BY:  Burning  Pit Disposal  Use on Roads or firewalls  Other

(Explain) \_\_\_\_\_

Location of Destruction \_\_\_\_\_

Justification of Destruction \_\_\_\_\_

CERTIFICATION: (APPLICATION MAY BE MADE BY EITHER OF THE FOLLOWING)

I hereby certify that the information above is true and complete to the best of my knowledge and belief.

Owner \_\_\_\_\_

Transporter Jenex Operating

By \_\_\_\_\_

Address P O Box 308 Hobbs NM 88241

Title \_\_\_\_\_

Signature [Signature]

Date \_\_\_\_\_

Title Plant Manager Date \_\_\_\_\_

OIL CONSERVATION DIVISION

Approved By Marie Peterson Title GEOLOGICAL / PETROLEUM Date DEC 04 2002  
TECHNICIAN

A COPY OF THIS FORM MUST BE ON LOCATION DURING TANK CLEANING, REMOVAL OF SEDIMENT OIL OR MISCELLANEOUS HYDROCARBONS, AND MUST BE PRESENTED WITH TANK BOTTOMS, SEDIMENT OIL OR MISCELLANEOUS HYDROCARBONS AT THE TREATING PLANT TO WHICH IT IS DELIVERED.

DISTRIBUTION BY OGD	
	Santa Fe
	File
	Operator
	Transporter (2)

Division I  
1225 N. French Dr., Hobbs, NM 88241  
Division II  
1111 South Main, Roswell, NM 88203  
Division III  
1600 N. Arizona Road, Aztec, NM 87410  
Division IV  
1010 South Pacheco, Santa Fe, NM 87505

State of New Mexico  
Energy Minerals and Natural Resources

Oil Conservation Division  
2040 South Pacheco  
Santa Fe, NM 87505

Form C-117 A  
Revised March 17, 1999

Submit 3 Copies to  
Appropriate District Office

PERMIT NO. H-25351

TANK CLEANING, SEDIMENT OIL REMOVAL, TRANSPORTATION OF MISCELLANEOUS HYDROCARBONS AND DISPOSAL PERMIT  
Operator or Owner Southwestern Energy Address 2350 North Sam Houston Parkway East  
Name of Facility Corbin SWD Location 31-17-33  
U.L. - Sec. - Twp. - Rge.

OPERATION TO BE PERFORMED:

- Tank Cleaning  Sediment Oil Removal  Transportation of Miscellaneous Hydrocarbons

Operator or Owner Representative authorizing work: \_\_\_\_\_

Date work to be performed: 11-8-2

TANK CLEANING DATA Tank Number \_\_\_\_\_ Volume \_\_\_\_\_

Sediment Oil or Miscellaneous Hydrocarbon DATA Tank Type \_\_\_\_\_ Volume Below Load Line \_\_\_\_\_

Sediment Oil from:  Pit  Cellar  Other

MISCELLANEOUS OIL

Tank Bottoms from:  Pipeline Station  Crude Terminal  Refinery  Other

Coatings from:  Gasoline Plant  Gathering Lines  Salt Water Disposal System  Other

Pipeline Break Oil or Spill

\*Other (Specify): \_\_\_\_\_

VOLUME AND DESTINATION: Estimated Volume 125 Bbls. Field test volume of good oil 120.41 Bbls.  
(Not required prior to Division approval)

Destination (Name and Location of treating plant or other facility): Jenex Operating 11100 S Eunice Highway 15  
P O Box 308 Hobbs NM 88241

DESTRUCTION OF SEDIMENT OIL BY:  Burning  Pit Disposal  Use on Roads or Firewalls  Other

(Explain): \_\_\_\_\_

Location of Destruction: \_\_\_\_\_

Justification of Destruction: \_\_\_\_\_

CERTIFICATION: (APPLICATION MAY BE MADE BY EITHER OF THE FOLLOWING)

I hereby certify that the information above is true and complete to the best of my knowledge and belief.

Operator: \_\_\_\_\_

Transporter: Jenex Operating

By: \_\_\_\_\_

Address: P O Box 308 Hobbs NM 88241

Title: \_\_\_\_\_

Signature: [Signature]

Date: \_\_\_\_\_

Title: Plant Manager Date: 11-8-2

OIL CONSERVATION DIVISION

Approved By: Marie Peterson

MARIE PETERSON  
Title: GEOLOGICAL / PETROLEUM  
TECHNICIAN

DEC 04 2002

A COPY OF THIS FORM MUST BE ON LOCATION DURING TANK CLEANING, REMOVAL OF SEDIMENT OIL OR MISCELLANEOUS HYDROCARBONS, AND MUST BE PRESENTED WITH TANK BOTTOMS, SEDIMENT OIL OR MISCELLANEOUS HYDROCARBONS AT THE TREATING PLANT TO WHICH IT IS DELIVERED.

DISTRIBUTION BY OGD	
	Santa Fe
	Pit
	Operator
	Transporter (3)

District I  
1025 N. French Blvd, Hobbs, NM 88240  
District II  
211 South Main, Roswell, NM 88210  
District III  
1000 W. Grand, Roswell, NM 88210  
District IV  
1010 South Pecos, Santa Fe, NM 87505

State of New Mexico  
Energy Minerals and Natural Resources

Form C-117 A  
Revised March 17, 1999

Oil Conservation Division  
2040 South Pecos  
Santa Fe, NM 87505

Submit 3 Copies to  
Appropriate District Office

PERMIT NO. H-25350

TANK CLEANING, SEDIMENT OIL REMOVAL, TRANSPORTATION OF MISCELLANEOUS HYDROCARBONS AND DISPOSAL PERMIT

Operator or Owner Rice Operating Address 122 West Taylor Hobbs NM 88240  
Name of Facility C-2 Location 2-22-37  
U.L. - Sec. - Twp. - Rgs.

OPERATION TO BE PERFORMED:

- Tank Cleaning  Sediment Oil Removal  Transportation of Miscellaneous Hydrocarbons

Operator or Owner Representative authorizing work Daniel

Date work to be performed 11-8-2

TANK CLEANING DATA Tank Number \_\_\_\_\_ Volume \_\_\_\_\_

SEDIMENT OIL OR MISCELLANEOUS HYDROCARBON DATA Tank Type \_\_\_\_\_ Volume Below Ground Line \_\_\_\_\_

Sediment Oil from:  Pit  Cellar  Other

MISCELLANEOUS OIL

Tank Bottoms from:  Pipeline Station  Crude Terminal  Refinery  Other

Catchings from:  Gasoline Plant  Gathering Lines  Salt Water Disposal System  Other

Pipeline Break Oil or Spill

\*Other (Specify): \_\_\_\_\_

VOLUME AND DESTINATION: Estimated Volume 100 Bbls. Field test volume of good oil 99.50 Bbls.  
(Not required prior to Division approval)

Destination (Name and Location of treating plant or other facility) Jenex Operating 11100 S. Eunice Highway 15  
P O Box 308 Hobbs NM 88241

DESTRUCTION OF SEDIMENT OIL BY:  Burning  Pit Disposal  Use on Roads or firewalls  Other

(Specify): \_\_\_\_\_

Location of Destruction: \_\_\_\_\_

Justification of Destruction: \_\_\_\_\_

CERTIFICATION: (APPLICATION MAY BE MADE BY EITHER OF THE FOLLOWING)

I hereby certify that the information above is true and complete to the best of my knowledge and belief.

Operator \_\_\_\_\_

Transporter Jenex Operating

By \_\_\_\_\_

Address P O Box 308 Hobbs NM 88241

Title \_\_\_\_\_

Signature [Signature]

Date \_\_\_\_\_

Title Plant Manager Date 11-8-2

OIL CONSERVATION DIVISION

Approved By Marie Peterson

MARIE PETERSON  
TITLE GEOLOGICAL / PETROLEUM  
TECHNICIAN

DATE 01 04 2002

A COPY OF THIS FORM MUST BE ON LOCATION DURING TANK CLEANING, REMOVAL OF SEDIMENT OIL OR MISCELLANEOUS HYDROCARBONS, AND MUST BE PRESENTED WITH TANK BOTTOMS, SEDIMENT OIL OR MISCELLANEOUS HYDROCARBONS AT THE TREATING PLANT TO WHICH IT IS DELIVERED.

DISTRIBUTION BY OGD	
_____	Santa Fe
_____	File
_____	Operator
_____	Transporter (2)

Division I  
1025 N. French Dr., Hobbs, NM 88240  
Division II  
211 South Main, Roswell, NM 88203  
Division III  
1000 N. Wilson Road, Roswell, NM 87416  
Division IV  
2010 South Pacific, Santa Fe, NM 87505

State of New Mexico  
Energy Minerals and Natural Resources

Oil Conservation Division  
2040 South Pacific  
Santa Fe, NM 87505

Form C-117 A  
Revised March 17, 1999

Submit 3 Copies to  
Appropriate District Office

PERMIT NO. H-25349

TANK CLEANING, SEDIMENT OIL REMOVAL, TRANSPORTATION OF MISCELLANEOUS HYDROCARBONS AND DISPOSAL PERMIT

Operator or Owner Rice Operating Address 122 W Taylor Hobbs NM 88240

Name of Facility J-26 Location 26-21-37  
D.L. - Sec. - Twp. - R. 6.

OPERATION TO BE PERFORMED:

- Tank Cleaning  Sediment Oil Removal  Transportation of Miscellaneous Hydrocarbons

Operator or Owner Representative authorizing work Craig

Date work to be performed 11-8-9-2

TANK CLEANING DATA Tank Number \_\_\_\_\_ Volume \_\_\_\_\_

Tank Type \_\_\_\_\_ Volume Below Load Line \_\_\_\_\_

SEDIMENT OIL OR MISCELLANEOUS HYDROCARBON DATA

Sediment Oil from:  Pit  Cellar  Other

MISCELLANEOUS OIL

Tank Bottoms from:  Pipeline Station  Cross Terminal  Refinery  FOUR LD

Cooling: From:  Gasoline Plant  Gathering Lines  Salt Water Disposal System  HOBBS

Pipeline Break Oil or Spill  OTHER

\*Other (Explain) \_\_\_\_\_

VOLUME AND DESTINATION: Estimated Volume 250 Bbls. Field test volume of good oil 266.40 Bbls.  
(NA required prior to Division approval)

Destination (Name and Location of treating plant or other facility) Jenex Operating 11100 S Eunice Highway 15  
P O Box 308 Hobbs NM 88241

DESTRUCTION OF SEDIMENT OIL BY:  Burning  Pit Disposal  Use on Roads or firewalls  Other

(Explain) \_\_\_\_\_

Location of Destruction \_\_\_\_\_

Justification of Destruction \_\_\_\_\_

CERTIFICATION: (APPLICATION MAY BE MADE BY EITHER OF THE FOLLOWING)

I hereby certify that the information above is true and complete to the best of my knowledge and belief.

Owner \_\_\_\_\_

Transporter Jenex Operating

By \_\_\_\_\_

Address P O Box 308 Hobbs NM 88241

Title \_\_\_\_\_

Signature [Signature]

Date \_\_\_\_\_

Title Plant Manager Date 11-8-2

OIL CONSERVATION DIVISION

Approved By Marie Peterson

Title MARIE PETERSON  
GEOLOGICAL / PETROLEUM  
TECHNICIAN

Date DEC 04 2002

A COPY OF THIS FORM MUST BE ON LOCATION DURING TANK CLEANING, REMOVAL OF SEDIMENT OIL OR MISCELLANEOUS HYDROCARBONS, AND MUST BE PRESENTED WITH TANK BOTTOMS, SEDIMENT OIL OR MISCELLANEOUS HYDROCARBONS AT THE TREATING PLANT TO WHICH IT IS DELIVERED.

DISTRIBUTION BY OGD	
_____	Santa Fe
_____	File
_____	Operator
_____	Transporter (2)

Form C-117 A  
Revised March 17, 1999

State of New Mexico  
Energy Minerals and Natural Resources

Oil Conservation Division  
2040 South Pacheco  
Santa Fe, NM 87505

Submit 3 Copies to  
Appropriate District Office

PERMIT NO. H-25347

TANK CLEANING, SEDIMENT OIL REMOVAL, TRANSPORTATION OF MISCELLANEOUS HYDROCARBONS AND DISPOSAL PERMIT

Operator or Owner: Mesquite SWD Address: Box 481 Carlsbad NM 88220  
Name of Facility Name: Longtrust CBM#1 Location: 24-19-37  
U.L. - Sec. - Twp. - Rgd.

OPERATION TO BE PERFORMED:

- Tank Cleaning  Sediment Oil Removal  Transportation of Miscellaneous Hydrocarbons

Operator or Owner Representative authorizing work: Earnie

Date Work to be Performed: 11-7-2

TANK CLEANING DATA Tank Number: \_\_\_\_\_ Volume: \_\_\_\_\_

Tank Type: \_\_\_\_\_ Volume Below Load Line: \_\_\_\_\_

SEDIMENT OIL OR MISCELLANEOUS HYDROCARBON DATA

Sediment Oil from:  Pit  Cellar  Other

MISCELLANEOUS OIL

Tank Bottoms from:  Pipeline Station  Crude Terminal  Refinery

Cooling: From:  Gasoline Plant  Gathering Lines  Salt Water Disposal System

Pipeline Break Oil or Spill

\*Other (Explain): \_\_\_\_\_

VOLUME AND DESTINATION: Estimated Volume 190 Bbls. Field test volume of good oil 189.89 Bbls.  
(Not required prior to Division approval)

Destination (Name and Location of treating plant or other facility): Jenex Operating 11100 S Eunice Highway 15  
P O Box 308 Hobbs NM 88241

DESTRUCTION OF SEDIMENT OIL BY:  Burning  Pit Disposal  Use on Roads or firewalls  Other

(Explain): \_\_\_\_\_

Location of Destruction: \_\_\_\_\_

Justification of Destruction: \_\_\_\_\_

CERTIFICATION: (APPLICATION MAY BE MADE BY EITHER OF THE FOLLOWING)

I hereby certify that the information above is true and complete to the best of my knowledge and belief.

Operator: \_\_\_\_\_ Title: Jenex Operating  
By: \_\_\_\_\_ Address: P O Box 308 Hobbs NM 88241  
Title: \_\_\_\_\_ Signature: [Signature]  
Date: \_\_\_\_\_ Title: Plant Manager Date: 11-7-2

OIL CONSERVATION DIVISION

Approved By: Marie Peterson Title: MARIE PETERSON  
GEOLOGICAL / PETROLEUM  
TECHNICIAN Date: DEC 04 2002

A COPY OF THIS FORM MUST BE ON LOCATION DURING TANK CLEANING, REMOVAL OF SEDIMENT OIL OR MISCELLANEOUS HYDROCARBONS, AND MUST BE PRESENTED WITH TANK BOTTOMS, SEDIMENT OIL OR MISCELLANEOUS HYDROCARBONS AT THE TREATING PLANT TO WHICH IT IS DELIVERED.

DISTRIBUTION BY OGD	
	Santa Fe
	File
	Operator
	Transporter (2)

District I  
1225 N. French Dr., Hobbs, NM 88240  
District II  
211 South Park, Roswell, NM 88210  
District III  
1600 W. Bristol Road, Reno, NM 87410  
District IV  
2010 South Postigo, Santa Fe, NM 87505

State of New Mexico  
Energy Minerals and Natural Resources

Form C-117 A  
Revised March 17, 1999

Oil Conservation Division  
2040 South Pacheco  
Santa Fe, NM 87505

Submit a Copy to  
Appropriate District Office

PERMIT NO. H-25346

TANK CLEANING, SEDIMENT OIL REMOVAL, TRANSPORTATION OF MISCELLANEOUS HYDROCARBONS AND DISPOSAL PERMIT

Operator or Owner Mesquite SWD Address Box 481 Carlsbad NM 88220  
Name of Facility Richardson Fee Location 5-14-36  
U.L. - Sec. - Twp. - R. 6.

OPERATION TO BE PERFORMED:

- Tank Cleaning  Sediment Oil Removal  Transportation of Miscellaneous Hydrocarbons

Operator or Owner Representative authorizing work Fannie

Date Work to be Performed 11-7-2

TANK CLEANING DATA Tank Number \_\_\_\_\_ Volume \_\_\_\_\_

Sediment Oil or Miscellaneous Hydrocarbon DATA Tank Type \_\_\_\_\_ Volume Below Load Line \_\_\_\_\_

Sediment Oil from:  Pit  Celler  Other

MISCELLANEOUS OIL

Tank Bottoms from:  Pipeline Station  Crude Terminal  Refinery  Other

Cooling From:  Gasoline Plant  Gathering Lines  Salt Water Disposal System  Other

Pipeline Break Oil or Spill

\*Other (Explain) \_\_\_\_\_

VOLUME AND DESTINATION: Estimated Volume 190 Bbls. Field test volume of good oil 185.57 Bbls.  
(NW required prior to Division approval)

Destination (Name and Location of treating plant or other facility) Jenex Operating 11100 S Eunice Highway 18  
P O Box 308 Hobbs NM 88241

DESTRUCTION OF SEDIMENT OIL BY:  Burning  Pit Disposal  Use on Roads or firewalls  Other

(Explain) \_\_\_\_\_

Location of Destruction \_\_\_\_\_

Justification of Destruction \_\_\_\_\_

CERTIFICATION: (APPLICATION MAY BE MADE BY EITHER OF THE FOLLOWING)

I hereby certify that the information above is true and complete to the best of my knowledge and belief.

Owner \_\_\_\_\_

Transporter Jenex Operating

By \_\_\_\_\_

Address P O Box 308 Hobbs NM 88241

Title \_\_\_\_\_

Signature [Signature]

Date \_\_\_\_\_

Title Plant Manager Date 11-7-2

OIL CONSERVATION DIVISION

Approved By Marie Peterson

MARIE PETERSON  
Title GEOLOGICAL / PETROLEUM  
TECHNICIAN

DEC 04 2002  
Date

A COPY OF THIS FORM MUST BE ON LOCATION DURING TANK CLEANING, REMOVAL OF SEDIMENT OIL OR MISCELLANEOUS HYDROCARBONS, AND MUST BE PRESENTED WITH TANK BOTTOMS, SEDIMENT OIL OR MISCELLANEOUS HYDROCARBONS AT THE TREATING PLANT TO WHICH IT IS DELIVERED.

DISTRIBUTION BY OGD	
	Santa Fe
	File
	Operator
	Transporter (2)



District I  
1235 W. French Dr., Hobbs, NM 88240  
District II  
211 South Park, Roswell, NM 88210  
District III  
1000 Rio Grande Blvd., Roswell, NM 88210  
District IV  
1010 South Parkway, Santa Fe, NM 87505

State of New Mexico  
Energy Minerals and Natural Resources

Form C-117 A  
Revised March 17, 1999

Oil Conservation Division  
2040 South Pacheco  
Santa Fe, NM 87505

Submit 3 Copies to  
Appropriate District Office

PERMIT NO. H-25345

TANK CLEANING, SEDIMENT OIL REMOVAL, TRANSPORTATION OF MISCELLANEOUS HYDROCARBONS AND DISPOSAL PERMIT

Operator or Owner Cooper Address Monument NM  
Name of Facility Cooper SUD Location 8-20-37  
D.L. - Sec. - Twp. - Rgs.

OPERATION TO BE PERFORMED:

- Tank Cleaning  Sediment Oil Removal  Transportation of Miscellaneous Hydrocarbons

Operator or Owner Representative authorizing work Cooper

Date work to be performed 11-6-2

TANK CLEANING DATA Tank Number \_\_\_\_\_ Volume \_\_\_\_\_

Sediment Oil or Miscellaneous Hydrocarbon Data Tank Type \_\_\_\_\_ Volume Below Load Line \_\_\_\_\_

SEDIMENT OIL OR MISCELLANEOUS HYDROCARBON DATA

Sediment Oil from:  Pit  Cellar  Other

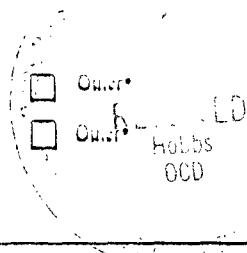
MISCELLANEOUS OIL

Tank Bottoms from:  Pipeline Station  Crude Terminal  Refinery

Castings from:  Gasoline Plant  Gathering Lines  Salt Water Disposal System

Pipeline Break Oil or Spill

\*Other (Explain) \_\_\_\_\_



VOLUME AND DESTINATION: Estimated Volume 185 Bbls. Field test volume of good oil 186.30 Bbls.  
(Not required prior to Division approval)

Destination (Name and Location of treating plant or other facility) Janex Operating 11100 S Eunice Highway 15  
P O Box 308 Hobbs NM 88241

DESTRUCTION OF SEDIMENT OIL BY:  Burning  Pit Disposal  Use on Roads or firewalls  Other

(Explain) \_\_\_\_\_

Location of Destruction \_\_\_\_\_

Justification of Destruction \_\_\_\_\_

CERTIFICATION: (APPLICATION MAY BE MADE BY EITHER OF THE FOLLOWING)

I hereby certify that the information above is true and complete to the best of my knowledge and belief.

Owner \_\_\_\_\_

Transporter Janex Operating

By \_\_\_\_\_

Address P O Box 308 Hobbs NM 88241

Title \_\_\_\_\_

Signature [Signature]

Date \_\_\_\_\_

Title Plant Manager Date 11-6-2

OIL CONSERVATION DIVISION

Approved by Marie Peterson

MARIE PETERSON  
Title GEOLOGICAL / PETROLEUM  
TECHNICIAN

DEC 04 2002

A COPY OF THIS FORM MUST BE ON LOCATION DURING TANK CLEANING, REMOVAL OF SEDIMENT OIL OR MISCELLANEOUS HYDROCARBONS, AND MUST BE PRESENTED WITH TANK BOTTOMS, SEDIMENT OIL OR MISCELLANEOUS HYDROCARBONS AT THE TREATING PLANT TO WHICH IT IS DELIVERED.

DISTRIBUTION BY OGD	
	Santa Fe
	File
	Operator
	Transporter (2)

District I  
1035 N. French Dr., Hobbs, NM 88240  
District II  
111 South Park, Gallup, NM 87310  
District III  
1000 W. Grand Road, Lordsburg, NM 87610  
District IV  
1010 South Pecos, Santa Fe, NM 87505

State of New Mexico  
Energy Minerals and Natural Resources

Oil Conservation Division  
2040 South Pecos  
Santa Fe, NM 87505

Form C-117 A  
Revised March 17, 1999

Submit 3 Copies to  
Appropriate District Office

PERMIT NO. H-25344

TANK CLEANING, SEDIMENT OIL REMOVAL, TRANSPORTATION OF MISCELLANEOUS HYDROCARBONS AND DISPOSAL PERMIT

Operator or Owner Rice Operating Address 122 West Taylor Hobbs Nm 88240  
Name of Facility M-9 Location 9-20-37  
U.L. - Sec. - Twp. - R. 6.

OPERATION TO BE PERFORMED:

- Tank Cleaning  Sediment Oil Removal  Transportation of Miscellaneous Hydrocarbons

Operator or Owner Representative authorizing work Craig

Date work to be performed 11-6-2

TANK CLEANING DATA Tank Number \_\_\_\_\_ Volume \_\_\_\_\_

Sediment Oil or Miscellaneous Hydrocarbon Data Tank Type \_\_\_\_\_ Volume Below Load Line \_\_\_\_\_

SEDIMENT OIL OR MISCELLANEOUS HYDROCARBON DATA

Sediment Oil from:  Pit  Cellar  Other

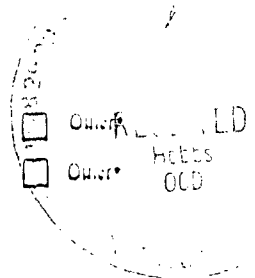
MISCELLANEOUS OIL

Tank bottoms from:  Pipeline Station  Crude Terminal  Refinery

Cooling: From:  Gasoline Plant  Gathering Lines  Salt Water Disposal System

pipeline break Oil or Spill

\*Other (Explain) \_\_\_\_\_



VOLUME AND DESTINATION: Estimated Volume 50 Bbls. Field test volume of good oil 48.33 Bbls.  
(Not required prior to Division approval)

Destination (Name and Location of treating plant or other facility) Jenex Operating 11100 S Eunice Highway 15  
P O Box 308 Hobbs NM 88241

DESTRUCTION OF SEDIMENT OIL BY:  Burning  Pit Disposal  Use on Roads or firewalls  Other

(Explain) \_\_\_\_\_

Location of Destruction: \_\_\_\_\_

Justification of Destruction: \_\_\_\_\_

CERTIFICATION: (APPLICATION MAY BE MADE BY EITHER OF THE FOLLOWING)

I hereby certify that the information above is true and complete to the best of my knowledge and belief.

Owner \_\_\_\_\_ Transporter Jenex Operating

by \_\_\_\_\_ Address P O Box 308 Hobbs NM 88241

Title \_\_\_\_\_ Signature [Signature]

Date \_\_\_\_\_ Title Plant Manager Date 11-6-2

OIL CONSERVATION DIVISION

Approved By Marie Peterson Title GEOLOGICAL / PETROLEUM Date DEC 04 2002  
TECHNICIAN

A COPY OF THIS FORM MUST BE ON LOCATION DURING TANK CLEANING, REMOVAL OF SEDIMENT OIL OR MISCELLANEOUS HYDROCARBONS, AND MUST BE PRESENTED WITH TANK BOTTOMS, SEDIMENT OIL OR MISCELLANEOUS HYDROCARBONS AT THE TREATING PLANT TO WHICH IT IS DELIVERED.

DISTRIBUTION BY OGD	
	Santa Fe
	File
	Operator
	Transporter (2)

District I  
1225 N. French Dr., Hobbs, NM 88240  
District II  
211 South Main, Roswell, NM 88210  
District III  
1600 Rio Arriba Road, Reno, NM 87410  
District IV  
1010 South Pacheco, Santa Fe, NM 87505

State of New Mexico  
Energy Minerals and Natural Resources

Oil Conservation Division  
2040 South Pacheco  
Santa Fe, NM 87505

Form C-117 A  
Revised March 17, 1999

Submit 3 Copies to  
Appropriate District Office

PERMIT NO. H-25343

TANK CLEANING, SEDIMENT OIL REMOVAL, TRANSPORTATION OF MISCELLANEOUS HYDROCARBONS AND DISPOSAL PERMIT

Operator or Owner Rice Operating Address 122 W Taylor Hobbs NM 88240  
Name of Facility Name J-26 Location 26-21-37  
U.L. - Sec. - Twp. - Rgs.

OPERATION TO BE PERFORMED:

- Tank Cleaning  Sediment Oil Removal  Transportation of Miscellaneous Hydrocarbons

Operator or Owner Representative authorizing work Craig

Date Work to be Performed 11-6-2

TANK CLEANING DATA Tank Number \_\_\_\_\_ Volume \_\_\_\_\_

Sediment Oil or Miscellaneous Hydrocarbon Data Tank Type \_\_\_\_\_ Volume Below Load Line \_\_\_\_\_

Sediment Oil from:  Pit  Cellar  Other

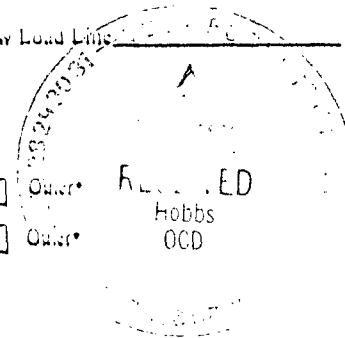
MISCELLANEOUS OIL

Tank Bottoms from:  Pipeline Station  Crude Terminal  Refinery  Other

Catchings from:  Gasoline Plant  Gathering Lines  Salt Water Disposal System  Other

Pipeline Break Oil or Spill

\*Other (Explain) \_\_\_\_\_



VOLUME AND DESTINATION: Estimated Volume 130 Bbls. Field test volume of good oil 128.94 Bbls.  
(Not required prior to District approval)

Destination (Name and Location of treating plant or other facility) Jenex Operating 11100 S Eunice Highway 18  
P O Box 308 Hobbs NM 88241

DESTRUCTION OF SEDIMENT OIL BY:  Burning  Pit Disposal  Use on Roads or firewalls  Other

(Explain) \_\_\_\_\_

Location of Destruction \_\_\_\_\_

Justification of Destruction \_\_\_\_\_

CERTIFICATION: (APPLICATION MAY BE MADE BY EITHER OF THE FOLLOWING)

I hereby certify that the information above is true and complete to the best of my knowledge and belief.

Owner \_\_\_\_\_

Transporter Jenex Operating

By \_\_\_\_\_

Address P O Box 308 Hobbs NM 88241

Title \_\_\_\_\_

Signature [Signature]

Date \_\_\_\_\_

Title Plant Manager Date 11-6-2

OIL CONSERVATION DIVISION

Approved By Marie Peterson

MARIE PETERSON  
Title GEOLOGICAL / PETROLEUM  
TECHNICIAN

DEC 04 2002

Date \_\_\_\_\_

A COPY OF THIS FORM MUST BE ON LOCATION DURING TANK CLEANING, REMOVAL OF SEDIMENT OIL OR MISCELLANEOUS HYDROCARBONS, AND MUST BE PRESENTED WITH TANK BOTTOMS, SEDIMENT OIL OR MISCELLANEOUS HYDROCARBONS AT THE TREATING PLANT TO WHICH IT IS DELIVERED.

DISTRIBUTION BY OCD	
	Santa Fe
	File
	Operator
	Transporter (2)

Division I  
1000 W. French Dr., Hobbs, NM 88240  
Division II  
211 South 1st St., Roswell, NM 88210  
Division III  
1000 W. French Dr., Roswell, NM 88240  
Division IV  
2040 South Pacheco, Santa Fe, NM 87505

State of New Mexico  
Energy Minerals and Natural Resources

Oil Conservation Division  
2040 South Pacheco  
Santa Fe, NM 87505

Form C-117 A  
Revised March 17, 1999

Submit 3 Copies to  
Appropriate District Office

PERMIT NO. H-25341

TANK CLEANING, SEDIMENT OIL REMOVAL, TRANSPORTATION OF MISCELLANEOUS HYDROCARBONS AND DISPOSAL PERMIT

Operator or Owner Basin Alliance Address Box 1378 Hobbs NM 88241  
Name of Facility State A.T. SWD Location 33-18-36  
D.L. - Sec. - Twp. - R. 60.

OPERATION TO BE PERFORMED:

- Tank Cleaning  Sediment Oil Removal  Transportation of Miscellaneous Hydrocarbons

Operator or Owner Representative authorizing work Hugo

Date work to be performed 11-5-2

TANK CLEANING DATA Tank Number \_\_\_\_\_ Volume \_\_\_\_\_

Sediment Oil or Miscellaneous Hydrocarbon Data Tank Type \_\_\_\_\_ Volume Below Load Line \_\_\_\_\_

Sediment Oil from:  Pit  Cellar  Other

MISCELLANEOUS OIL

Tank Bottoms from:  Pipeline Station  Crude Terminal  Refinery

Catchings from:  Gasoline Plant  Gathering Lines  Salt Water Disposal System

Pipeline Break Oil or Spill

\*Other (Explain) \_\_\_\_\_

VOLUME AND DESTINATION: Estimated Volume 80 Bbls. Field test volume of good oil 77.62 Bbls.  
(Not required prior to Division approval)

Destination (Name and Location of treating plant or other facility) Janex Operating 11100 S. Eunice Highway 15  
P O Box 308 Hobbs NM 88241

DESTRUCTION OF SEDIMENT OIL BY:  Burning  Pit Disposal  Use on Roads or firewalls  Other

(Explain) \_\_\_\_\_

Location of Destruction \_\_\_\_\_

Justification of Destruction \_\_\_\_\_

CERTIFICATION: (APPLICATION MAY BE MADE BY EITHER OF THE FOLLOWING)

I hereby certify that the information above is true and complete to the best of my knowledge and belief.

Owner \_\_\_\_\_

Transporter Janex Operating

By \_\_\_\_\_

Address P O Box 308 Hobbs NM 88241

Title \_\_\_\_\_

Signature [Signature]

Date \_\_\_\_\_

Title Plant Manager Date 11-5-2

OIL CONSERVATION DIVISION

Approved By Marie Peterson

MARIE PETERSON  
Title GEOLOGICAL / PETROLEUM  
TECHNICIAN

DEC 04 2002  
Date

A COPY OF THIS FORM MUST BE ON LOCATION DURING TANK CLEANING, REMOVAL OF SEDIMENT OIL OR MISCELLANEOUS HYDROCARBONS, AND MUST BE PRESENTED WITH TANK BOTTOMS, SEDIMENT OIL OR MISCELLANEOUS HYDROCARBONS AT THE TREATING PLANT TO WHICH IT IS DELIVERED.

DISTRIBUTION BY OGD	
	Santa Fe
	File
	Operator
	Transporter (2)

District I  
1000 W. French Dr., Hobbs, NM 88240  
District II  
211 South Park, Roswell, NM 88210  
District III  
1000 W. Adams Road, Roswell, NM 87410  
District IV  
1010 South Parkway, Santa Fe, NM 87505

State of New Mexico  
Energy Minerals and Natural Resources

Form C-117 A  
Revised March 17, 1999

Oil Conservation Division  
2040 South Pacheco  
Santa Fe, NM 87505

Submit 3 Copies to  
Appropriate District Office

PERMIT NO. H-25338

TANK CLEANING, SEDIMENT OIL REMOVAL, TRANSPORTATION OF MISCELLANEOUS HYDROCARBONS AND DISPOSAL PERMIT

Operator or Owner Gandy Corp Address Box 827 Tucum NM 88267  
Name of Facility Gandy plant Location 11-10-35  
D.L. - Sec. - Twp. - Rgd.

OPERATION TO BE PERFORMED:

- Tank Cleaning  Sediment Oil Removal  Transportation of Miscellaneous Hydrocarbons

Operator or Owner Representative authorizing work Lewis

Date work to be performed 11-5 through 7-2

TANK CLEANING DATA Tank Number \_\_\_\_\_ Volume \_\_\_\_\_

Sediment Oil or Miscellaneous Hydrocarbon DATA Tank Type \_\_\_\_\_ Volume Below Load Line \_\_\_\_\_

Sediment Oil from:  Pit  Cellar  Other

MISCELLANEOUS OIL

Tank Bottoms from:  Pipeline Station  Crude Terminal  Refinery  Other\*

Catchings from:  Gasoline Plant  Gathering Lines  Salt Water Disposal System  Other\*

Pipeline Break Oil or Spill

\*Other (Explain) \_\_\_\_\_

VOLUME AND DESTINATION: Estimated Volume 780 Bbls. Field test volume of good oil 936.55 Bbls.  
(Not required prior to Division approval)

Destination (Name and Location of treating plant or other facility) Jenex Operating 11100 S Eunice Highway 15  
P O Box 308 Hobbs NM 88241

DESTRUCTION OF SEDIMENT OIL BY:  Burning  Pit Disposal  Use on Roads or firewalls  Other

(Explain) \_\_\_\_\_

Location of Destruction \_\_\_\_\_

Justification of Destination \_\_\_\_\_

CERTIFICATION: (APPLICATION MAY BE MADE BY EITHER OF THE FOLLOWING)

I hereby certify that the information above is true and complete to the best of my knowledge and belief.

Operator \_\_\_\_\_

Transporter Jenex Operating

By \_\_\_\_\_

Address P O Box 308 Hobbs NM 88241

Title \_\_\_\_\_

Signature [Signature]

Date \_\_\_\_\_

Title Plant Manager Date 11-5-2

OIL CONSERVATION DIVISION

Approved By Marie Peterson Title MARIE PETERSON  
GEOLOGICAL / PETROLEUM  
TECHNICIAN Date \_\_\_\_\_

DEC 04 2002

A COPY OF THIS FORM MUST BE ON LOCATION DURING TANK CLEANING, REMOVAL OF SEDIMENT OIL OR MISCELLANEOUS HYDROCARBONS, AND MUST BE PRESENTED WITH TANK BOTTOMS, SEDIMENT OIL OR MISCELLANEOUS HYDROCARBONS AT THE TREATING PLANT TO WHICH IT IS DELIVERED.

DISTRIBUTION BY OGD	
	Santa Fe
	File
	Operator
	Transporter (2)

District I  
1225 W. French Dr., Hobbs, NM 88240  
District II  
211 South Loop, Roswell, NM 88210  
District III  
1800 Rio Arriba Road, Aztec, NM 87410  
District IV  
2010 South Pacheco, Santa Fe, NM 87505

State of New Mexico  
Energy Minerals and Natural Resources

Oil Conservation Division  
2040 South Pacheco  
Santa Fe, NM 87505

Form C-117 A  
Revised March 17, 1999

Submit a Copy to  
Appropriate District Office

PERMIT NO. H-25336

TANK CLEANING, SEDIMENT OIL REMOVAL, TRANSPORTATION OF MISCELLANEOUS HYDROCARBONS AND DISPOSAL PERMIT

Operator or Owner Pool Co. Address P.O. Box 5208 Hobbs NM 88241  
Name of Facility State AB SWD Location 3-19-37  
U.L. - Sec. - Twp. - Rgs.

OPERATION TO BE PERFORMED:

- Tank Cleaning  Sediment Oil Removal  Transportation of Miscellaneous Hydrocarbons

Operator or Owner Representative authorizing work Freeman

Date Work to be performed 11-4-2

TANK CLEANING DATA Tank Number \_\_\_\_\_ Volume \_\_\_\_\_

Sediment Oil or Miscellaneous Hydrocarbon DATA Tank Type \_\_\_\_\_ Volume Below Load Line \_\_\_\_\_

Sediment Oil from:  Pit  Cellar  Other

MISCELLANEOUS OIL Tank Bottoms from:  Pipeline Station  Crude Terminal  Refinery

Cleanings from:  Gasoline Plant  Gathering Lines  Salt Water Disposal System  
 Pipeline break Oil or Spill

\*Other (Explain) \_\_\_\_\_

VOLUME AND DESTINATION: Estimated Volume 190 Bbls. Field test volume of good oil 190.47 Bbls.  
(Use required prior to Division approval)

Destination (Name and Location of treating plant or other facility) Jenex Operating 11100 S. Rudice Highway 15  
P O Box 308 Hobbs NM 88241

DESTRUCTION OF SEDIMENT OIL BY:  Burning  Pit Disposal  Use on Roads or firewalls  Other

(Explain) \_\_\_\_\_

Location of Destruction \_\_\_\_\_

Justification of Destruction \_\_\_\_\_

CERTIFICATION: (APPLICATION MAY BE MADE BY EITHER OF THE FOLLOWING)

I hereby certify that the information above is true and complete to the best of my knowledge and belief.

Owner \_\_\_\_\_

Transporter Jenex Operating

By \_\_\_\_\_

Address P O Box 308 Hobbs NM 88241

Title \_\_\_\_\_

Signature [Signature]

Date \_\_\_\_\_

Title Plant Manager Date 11-4-2

OIL CONSERVATION DIVISION

Approved By Marie Peterson Title MARIE PETERSON  
GEOLOGICAL / PETROLEUM  
TECHNICIAN

Date DEC 04 2002

A COPY OF THIS FORM MUST BE ON LOCATION DURING TANK CLEANING, REMOVAL OF SEDIMENT OIL OR MISCELLANEOUS HYDROCARBONS, AND MUST BE PRESENTED WITH TANK BOTTOMS, SEDIMENT OIL OR MISCELLANEOUS HYDROCARBONS AT THE TREATING PLANT TO WHICH IT IS DELIVERED.

DISTRIBUTION BY OGD	
	Santa Fe
	File
	Operator
	Transporter (2)

District I  
1025 N. French Dr., Hobbs, NM 88240  
District II  
111 South Main, Roswell, NM 88210  
District III  
1000 N. Main St., Lordsburg, NM 87840  
District IV  
1010 South Main, Santa Fe, NM 87505

State of New Mexico  
Energy Minerals and Natural Resources

Form C-117 A  
Revised March 17, 1999

Oil Conservation Division  
2040 South Pacheco  
Santa Fe, NM 87505

Submit 3 Copies to  
Appropriate District Office

PERMIT NO. H-25335

TANK CLEANING, SEDIMENT OIL REMOVAL, TRANSPORTATION OF MISCELLANEOUS HYDROCARBONS AND DISPOSAL PERMIT

Operator or Owner Rice Operating Address 122 West Taylor Hobbs NM 88240  
Name of Facility A-22 Location 22-22-37  
U.L. - Sec. - Twp. - Rge.

OPERATION TO BE PERFORMED:

- Tank Cleaning  Sediment Oil Removal  Transportation of Miscellaneous Hydrocarbons

Operator or Owner Representative authorizing work Jen

Date work to be performed 11-2-2

TANK CLEANING DATA Tank Number \_\_\_\_\_ Volume \_\_\_\_\_

Sediment Oil or Miscellaneous Hydrocarbon Data Tank Type \_\_\_\_\_ Volume Below Load Line \_\_\_\_\_

Sediment Oil from:  Pit  Cellar  Other

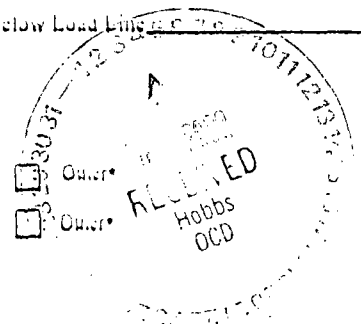
MISCELLANEOUS OIL

Tank Bottoms from:  Pipeline Station  Crude Terminal  Refinery

Catchings from:  Gasoline Plant  Gathering Lines  Salt Water Disposal System

Pipeline Break Oil or Spill

\*Other (Explain) \_\_\_\_\_



VOLUME AND DESTINATION: Estimated Volume 100 Bbls. Field test volume of good oil 16.92 Bbls.  
(Not required prior to Division approval)

Destination (Name and Location of treating plant or other facility) Jenex Operating 11100 S Eunice Highway 15  
P O Box 308 Hobbs NM 88241

DESTRUCTION OF SEDIMENT OIL BY:  Burning  Pit Disposal  Use on Roads or firewalls  Other

(Explain) \_\_\_\_\_

Location of Destruction \_\_\_\_\_

Justification of Destruction \_\_\_\_\_

CERTIFICATION: (APPLICATION MAY BE MADE BY EITHER OF THE FOLLOWING)

I hereby certify that the information above is true and complete to the best of my knowledge and belief.

Owner \_\_\_\_\_

Transporter Jenex Operating

By \_\_\_\_\_

Address P O Box 308 Hobbs NM 88241

Title \_\_\_\_\_

Signature [Signature]

Date \_\_\_\_\_

Title Plant Manager Date 11-2-2

OIL CONSERVATION DIVISION

Approved By Marie Peterson Title MARIE PETERSON GEOLOGICAL / PETROLEUM TECHNICIAN Date \_\_\_\_\_

REC 043

A COPY OF THIS FORM MUST BE ON LOCATION DURING TANK CLEANING, REMOVAL OF SEDIMENT OIL OR MISCELLANEOUS HYDROCARBONS, AND MUST BE PRESENTED WITH TANK BOTTOMS, SEDIMENT OIL OR MISCELLANEOUS HYDROCARBONS AT THE TREATING PLANT TO WHICH IT IS DELIVERED.

DISTRIBUTION BY OCC	
	Santa Fe
	File
	Operator
	Transporter (2)

District I  
1025 N. French Dr., Hobbs, NM 88240  
District II  
211 South First, Roswell, NM 88210  
District III  
1000 W. Arizona Road, Azusa, NM 87410  
District IV  
1010 South Pacific, Santa Fe, NM 87505

State of New Mexico  
Energy Minerals and Natural Resources

Form C-117 A  
Revised March 17, 1999

Oil Conservation Division  
2040 South Pacheco  
Santa Fe, NM 87505

Submit 3 Copies to  
Appropriate District Office

PERMIT NO. H-25334

TANK CLEANING, SEDIMENT OIL REMOVAL, TRANSPORTATION OF MISCELLANEOUS HYDROCARBONS AND DISPOSAL PERMIT

Operator or Owner Rice Operating Address 122 West Taylor Hobbs NM 88240  
Name of Facility C-2 Location 2-22-37  
U.L. - Sec. - Twp. - Rge.

OPERATION TO BE PERFORMED:

- Tank Cleaning  Sediment Oil Removal  Transportation of Miscellaneous Hydrocarbons

Operator or Owner Representative authorizing work Craig

Date work to be performed 11-2-2

TANK CLEANING DATA Tank Number \_\_\_\_\_ Volume \_\_\_\_\_

Tank Type \_\_\_\_\_ Volume Below Load Line \_\_\_\_\_

SEDIMENT OIL OR MISCELLANEOUS HYDROCARBON DATA

Sediment Oil from:  Pit  Cellar  Other

MISCELLANEOUS OIL

Tank Bottoms from:  Pipeline Station  Crude Terminal  Refinery  Other\*

Casting - From:  Gasoline Plant  Gathering Lines  Salt Water Disposal System  Other\*

Pipeline Break Oil or Spill

\*Other (Specify) \_\_\_\_\_

VOLUME AND DESTINATION: Estimated Volume 85.00 Bbls. Field test volume of good oil 84.50 Bbls.  
(Not required prior to District approval)

Destination (Name and Location of treating plant or other facility) Jenex Operating 11100 S Eunice Highway 15

P O Box 308 Hobbs NM 88241

DESTRUCTION OF SEDIMENT OIL BY:  Burning  Pit Disposal  Use on Roads or firewalls  Other

(Specify) \_\_\_\_\_

Location of Destruction \_\_\_\_\_

Justification of Destruction \_\_\_\_\_

CERTIFICATION: (APPLICATION MAY BE MADE BY EITHER OF THE FOLLOWING)


I hereby certify that the information above is true and complete to the best of my knowledge and belief.

Operator \_\_\_\_\_

by \_\_\_\_\_

Title \_\_\_\_\_

Date \_\_\_\_\_



Transporter Jenex Operating

Address P O Box 308 Hobbs NM 88241

Signature [Signature]

Title Plant Manager Date 11-2-2

OIL CONSERVATION DIVISION

Approved By Marie Peterson

MARIE PETERSON  
Title GEOLOGICAL / PETROLEUM  
TECHNICIAN

Date \_\_\_\_\_

DEC 04 2002

A COPY OF THIS FORM MUST BE ON LOCATION DURING TANK CLEANING, REMOVAL OF SEDIMENT OIL OR MISCELLANEOUS HYDROCARBONS, AND MUST BE PRESENTED WITH TANK BOTTOMS, SEDIMENT OIL OR MISCELLANEOUS HYDROCARBONS AT THE TREATING PLANT TO WHICH IT IS DELIVERED.

DISTRIBUTION BY OGD	
_____	Santa Fe
_____	File
_____	Operator
_____	Transporter (2)



Form C-117-A  
Revised March 17, 1999

State of New Mexico  
Energy Minerals and Natural Resources

Oil Conservation Division  
2010 South Pacheco  
Santa Fe, NM 87505

Form C-117-A  
Revised March 17, 1999  
Submit to County or  
Appropriate District Office

PERMIT NO. A-13597

TANK CLEANING, SEDIMENT OIL REMOVAL, TRANSPORTATION OF MISCELLANEOUS HYDROCARBONS AND DISPOSAL PERMIT  
Operator or Owner Loco Hills Water Disposal Address Box 68 Loco Hills NM 88255  
Name of Permit Loco Hills SWD Location 16-17-30  
U.L. - Sec. - Twp. - Rge.

OPERATION TO BE PERFORMED:

- Tank Cleaning  Sediment Oil Removal  Transportation of Miscellaneous Hydrocarbons

Operator or Owner Representative authorizing work Dick

Date work to be performed 10-30-2

TANK CLEANING DATA Tank Number \_\_\_\_\_ Volume \_\_\_\_\_

Sediment Oil or Miscellaneous Hydrocarbon Data Tank Type \_\_\_\_\_ Volume Below Load Line \_\_\_\_\_

SEDIMENT OIL OR MISCELLANEOUS HYDROCARBON DATA

Sediment Oil from:  Pit  Celler  Other


MISCELLANEOUS OIL

Tank Bottoms from:  Pipeline Station  Crude Terminal  Refinery

Catchings from:  Gasoline Plant  Gathering Lines  Salt Water Disposal System

Pipeline Break Oil or Spill

\*Other (Specify) \_\_\_\_\_



VOLUME AND DESTINATION: Estimated Volume 380 Bbls. Field test volume of good oil 325.99 Bbls.  
(Not required prior to District approval)

Destination (Name and Location of treating plant or other facility) Jenex Operating 11100 S Eunice Highway 15  
P O Box 308 Hobbs NM 88241

DESTRUCTION OF SEDIMENT OIL BY:  Burning  Pit Disposal  Use on Roads or Firewalls  Other

(Specify) \_\_\_\_\_  
Location of Destruction \_\_\_\_\_  
Justification of Destruction \_\_\_\_\_

CERTIFICATION: (APPLICATION MAY BE MADE BY EITHER OF THE FOLLOWING)

I hereby certify that the information above is true and complete to the best of my knowledge and belief.

Owner \_\_\_\_\_ Transporter Jenex Operating  
By \_\_\_\_\_ Address P O Box 308 Hobbs NM 88241  
Title \_\_\_\_\_ Signature [Signature]  
Date \_\_\_\_\_ Title Plant Manager Date 10-30-2

OIL CONSERVATION DIVISION

Approved by [Signature] Title CS Date NOV 12 2002

A COPY OF THIS FORM MUST BE ON LOCATION DURING TANK CLEANING, REMOVAL OF SEDIMENT OIL OR MISCELLANEOUS HYDROCARBONS, AND MUST BE PRESENTED WITH TANK BOTTOMS, SEDIMENT OIL OR MISCELLANEOUS HYDROCARBONS AT THE TREATING PLANT TO WHICH IT IS DELIVERED.

DISTRIBUTION BY OCC

<input checked="" type="checkbox"/>	Santa Fe
<input type="checkbox"/>	File
<input type="checkbox"/>	Operator
<input type="checkbox"/>	Transporter (3)

Form C-117 A  
Revised March 17, 1999

State of New Mexico  
Energy Minerals and Natural Resources

Oil Conservation Division  
2040 South Pacheco  
Santa Fe, NM 87505

Form C-117 A  
Revised March 17, 1999  
Submit to County or  
Appropriate District Office

PERMIT NO. A-13594

TANK CLEANING, SEDIMENT OIL REMOVAL, TRANSPORTATION OF MISCELLANEOUS HYDROCARBONS AND DISPOSAL PERMIT

Operator or Owner MUS Address Box 1404 Stanton Tx 79782

Name of Facility State DU Location 36-22-27

U.L. - Sec. - Twp. - R. 6s.

OPERATION TO BE PERFORMED:

- Tank Cleaning
- Sediment Oil Removal
- Transportation of Miscellaneous Hydrocarbons

Operator or Owner Representative authorizing work mike

Date work to be performed 10-28-2

TANK CLEANING DATA Tank Number \_\_\_\_\_ Volume \_\_\_\_\_

SEDIEMENT OIL OR MISCELLANEOUS HYDROCARBON DATA Tank Type \_\_\_\_\_ Volume Below Load Line \_\_\_\_\_

Sediment Oil from:  Pit  Cellar  Other


MISCELLANEOUS OIL

Tank Release from:  Pipeline Station  Cross Terminal  Refinery  Other

Coaching from:  Gasoline Plant  Gathering Lines  Salt Water Disposal System  Other

Pipeline Break Oil or Spill

\*Other (Specify) \_\_\_\_\_



VOLUME AND DESTINATION: Estimated Volume 380 Bbls. Field test volume of good oil 376.93 Bbls.  
(This required part to be done by operator)

Destination (Name and Location of treating plant or other facility) Jenex Operating 11100 S Eunice Highway 15  
P O Box 308 Hobbs NM 88241

DISPOSITION OF SEDIMENT OIL BY:  Burning  Pit Disposal  Use on Roads or firewalls  Other

(Specify) \_\_\_\_\_

Location of Disposal \_\_\_\_\_

Justification of Disposal \_\_\_\_\_

CERTIFICATION: (APPLICATION MAY BE MADE BY EITHER OF THE FOLLOWING)

I hereby certify that the information above is true and complete to the best of my knowledge and belief.

Operator \_\_\_\_\_ Transporter Jenex Operating

By \_\_\_\_\_ Address P O Box 308 Hobbs NM 88241

Title \_\_\_\_\_ Signature [Signature]

Date \_\_\_\_\_ Title Plant Manager Date 10-28-2

OIL CONSERVATION DIVISION

Approved By [Signature] Title CS Date NOV 12 2002

A COPY OF THIS FORM MUST BE ON LOCATION DURING TANK CLEANING, REMOVAL OF SEDIMENT OIL OR MISCELLANEOUS HYDROCARBONS, AND MUST BE PRESENTED WITH TANK BOTTOMS, SEDIMENT OIL OR MISCELLANEOUS HYDROCARBONS AT THE TREATING PLANT TO WHICH IT IS DELIVERED.

DISTRIBUTION BY OCD	
<input checked="" type="checkbox"/>	Santa Fe
<input type="checkbox"/>	File
<input type="checkbox"/>	Operator
<input type="checkbox"/>	Transporter

Section 1  
200 South Pacheco Blvd., Hobbs, NM 88240  
Section 2  
200 South Pacheco Blvd., Hobbs, NM 88240  
Section 3  
200 South Pacheco Blvd., Hobbs, NM 88240  
Section 4  
200 South Pacheco Blvd., Santa Fe, NM 87505

State of New Mexico  
Energy Minerals and Natural Resources

Form C-117 A  
Revised March 17, 1999

Oil Conservation Division  
2040 South Pacheco  
Santa Fe, NM 87505

Submit to Central or  
Appropriate District Office

PERMIT NO. A-13593

TANK CLEANING, SEDIMENT OIL REMOVAL, TRANSPORTATION OF MISCELLANEOUS HYDROCARBONS AND DISPOSAL PERMIT

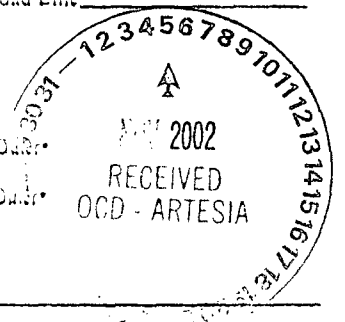
Operator or Owner Key Energy Address P.O. Box 127 Carlsbad NM 88220  
Name of Facility BKE Location 13-22-27  
U.L. - Sec. - Twp. - Rgs.

OPERATION TO BE PERFORMED:  
 Tank Cleaning  Sediment Oil Removal  Transportation of Miscellaneous Hydrocarbons  
Operator or Owner Representative Authorizing Work David

Date Work to be performed 10-27-2  
TANK CLEANING DATA Tank Number \_\_\_\_\_ Volume \_\_\_\_\_

Sediment Oil or Miscellaneous Hydrocarbon Data Tank Type \_\_\_\_\_ Volume Below Load Line \_\_\_\_\_

Sediment Oil from:  m  Cellar  Other  
Miscellaneous Oil:  Pipeline Station  Crude Terminal  Refinery  Other  
Leakage from:  Gasoline Plant  Gathering Line  Salt Water Disposal System  Other  
 Pipeline Break Out or Spill



VOLUME AND DESTINATION: Estimated Volume 190 Bbls. Field test volume of good oil 193.94 Bbls.  
(See required permit of Division approval)

Destination (Name and Location of treating plant or other facility) Janex Operating 11100 S Eunice Highway 15  
P O Box 308 Hobbs NM 88241

DISTRIBUTION OF SEDIMENT OIL BY:  Barring  Pit Disposal  Use on Roads or Firewalls  Other  
(By whom) \_\_\_\_\_  
Location of Destruction \_\_\_\_\_  
Justification of Destruction \_\_\_\_\_

CERTIFICATION: (APPLICATION MAY BE MADE BY EITHER OF THE FOLLOWING)  
I hereby certify that the information above is true and complete to the best of my knowledge and belief.

Operator \_\_\_\_\_ Title Plant Manager Date 10-25-2  
Transporter Janex Operating  
Address P O Box 308 Hobbs NM 88241  
Signature \_\_\_\_\_

OIL CONSERVATION DIVISION

Approved by J Nelson Title CS Date NOV 12 2002

A COPY OF THIS FORM MUST BE ON LOCATION DURING TANK CLEANING, REMOVAL OF SEDIMENT OIL OR MISCELLANEOUS HYDROCARBONS, AND MUST BE PRESENTED WITH TANK BOTTOMS, SEDIMENT OIL OR MISCELLANEOUS HYDROCARBONS AT THE TREATING PLANT TO WHICH IT IS DELIVERED.

DISTRIBUTION BY OGD	
<input checked="" type="checkbox"/>	Santa Fe
<input type="checkbox"/>	File
<input type="checkbox"/>	Operator
<input type="checkbox"/>	Transporter

Division of Energy, Minerals and Natural Resources  
2040 South Pacheco, Santa Fe, NM 87505

State of New Mexico  
Energy Minerals and Natural Resources

Oil Conservation Division  
2040 South Pacheco  
Santa Fe, NM 87505

Form C-117 A  
Revised March 17, 1999

Submit to County or  
Appropriate District Office

PERMIT NO. A-13592

TANK CLEANING, SEDIMENT OIL REMOVAL, TRANSPORTATION OF MISCELLANEOUS HYDROCARBONS AND DISPOSAL PERMIT

Operator or Owner: OK Hot Oil Service Address: Box 146 Loco Hills Nm 88255

Name of Facility: OK Hot Oil plant Location: 29-17-29  
U.L. - Sec. - Twp. - R. & S.

OPERATION TO BE PERFORMED:  
 Tank Cleaning  Sediment Oil Removal  Transportation of Miscellaneous Hydrocarbons

Operator or Owner Representative authorizing work: Tracy

Date work to be performed: 10-24-2  
TANK CLEANING DATA Tank Number \_\_\_\_\_ Volume \_\_\_\_\_

SEDIMENT OIL OR MISCELLANEOUS HYDROCARBON DATA  
Tank Type \_\_\_\_\_ Volume Below Load Line \_\_\_\_\_

Sediment Oil from:  Pit  Cellar  Other

MISCELLANEOUS OIL  
Tank Bottoms from:  Pipeline Station  Crude Terminal  Refinery  Other

Catchings from:  Gasoline Plant  Gathering Lines  Salt Water Disposal System  Other  
 Pipeline Break Oil or Spill

\*Other (Specify): \_\_\_\_\_

VOLUME AND DESTINATION: Estimated Volume 760 Bbls. Field test volume of good oil 369.86 Bbls.  
(Not required prior to Division approval)

Destination (name and location of treating plant or other facility): Jenex Operating 11100 S Eunice Highway 15  
P O Box 308 Hobbs NM 88241

DESTRUCTION OF SEDIMENT OIL BY:  Burning  Pit Disposal  Use on Roads or firewalls  Other

(Specify): \_\_\_\_\_  
Location of Destruction: \_\_\_\_\_  
Justification of Destruction: \_\_\_\_\_

CERTIFICATION: (APPLICATION MAY BE MADE BY EITHER OF THE FOLLOWING)  
I hereby certify that the information above is true and complete to the best of my knowledge and belief.

Operator: \_\_\_\_\_ Title: \_\_\_\_\_  
By: \_\_\_\_\_ Address: Jenex Operating  
Title: \_\_\_\_\_ Signature: \_\_\_\_\_  
Date: \_\_\_\_\_ Title: Plant Manager Date: 10-23-2

OIL CONSERVATION DIVISION  
Approved By: J Nelson Title: CS Date: NOV 12 2002

A COPY OF THIS FORM MUST BE ON LOCATION DURING TANK CLEANING, REMOVAL OF SEDIMENT OIL OR MISCELLANEOUS HYDROCARBONS, AND MUST BE PRESENTED WITH TANK BOTTOMS, SEDIMENT OIL OR MISCELLANEOUS HYDROCARBONS AT THE TREATING PLANT TO WHICH IT IS DELIVERED.

DISTRIBUTION BY OCD

<input checked="" type="checkbox"/>	Santa Fe
<input type="checkbox"/>	File
<input type="checkbox"/>	Operator
<input type="checkbox"/>	Transporter (3)

Form C-117 A  
Revised March 17, 1999

State of New Mexico  
Energy Minerals and Natural Resources

Oil Conservation Division  
2040 South Pacheco  
Santa Fe, NM 87505

Submit 3 Copies to  
Appropriate District Office

PERMIT NO. A-13591

TANK CLEANING, SEDIMENT OIL REMOVAL, TRANSPORTATION OF MISCELLANEOUS HYDROCARBONS AND DISPOSAL PERMIT

Operator or Owner: Dakota Resources Address: 911 N. midkiss Rd Midland Tx 79701

Name of Facility: Big Eddy 100 SWP Location: 8-21-28  
U.L. • Sec. • Twp. • Rge.

OPERATION TO BE PERFORMED:

- Tank Cleaning  Sediment Oil Removal  Transportation of Miscellaneous Hydrocarbons

Operator or Owner Representative authorizing work: mike

Date Work to be Performed: 10-23-2

TANK CLEANING DATA Tank Number \_\_\_\_\_ Volume \_\_\_\_\_

Sediment Oil or Miscellaneous Hydrocarbon DATA Tank Type \_\_\_\_\_ Volume Below Load Line \_\_\_\_\_

Sediment Oil from:  Pit  Cellar  Other

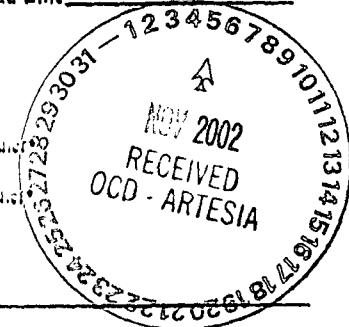
MISCELLANEOUS OIL

Tank Bottoms from:  Pipeline Station  Crude Terminal  Refinery  Other

Catchings from:  Gasoline Plant  Gathering Lines  Salt Water Disposal System  Other

Pipeline Break Oil or Spill

\*Other (Explain): \_\_\_\_\_



VOLUME AND DESTINATION: Estimated Volume 190 Bbls. Field test volume of good oil 170.95 Bbls.  
(Not required prior to treatment approval)

Destination (Name and Location of treating plant or other facility): Jenex Operating 11100 S Eunice Highway 18  
P O Box 308 Hobbs NM 88241

DESTRUCTION OF SEDIMENT OIL BY:  Burning  Pit Disposal  Use on Roads or firewalls  Other

(Explain): \_\_\_\_\_

Location of Destruction: \_\_\_\_\_

Justification of Destruction: \_\_\_\_\_

COMPLETION: (APPLICATION MAY BE MADE BY EITHER OF THE FOLLOWING)

I hereby certify that the information above is true and complete to the best of my knowledge and belief.

Operator: \_\_\_\_\_ Transporter: Jenex Operating

By: \_\_\_\_\_ Address: P O Box 308 Hobbs NM 88241

Title: \_\_\_\_\_ Signature: [Signature]

Date: \_\_\_\_\_ Title: Plant Manager Date: 10-23-2

OIL CONSERVATION DIVISION

Approved by: [Signature] Title: CS Date: NOV 12 2002

A COPY OF THIS FORM MUST BE ON LOCATION DURING TANK CLEANING, REMOVAL OF SEDIMENT OIL OR MISCELLANEOUS HYDROCARBONS, AND MUST BE PRESENTED WITH TANK BOTTOMS, SEDIMENT OIL OR MISCELLANEOUS HYDROCARBONS AT THE TREATING PLANT TO WHICH IT IS DELIVERED.

DISTRIBUTION BY OGD	
<input checked="" type="checkbox"/>	Santa Fe
<input type="checkbox"/>	File
<input type="checkbox"/>	Operator
<input type="checkbox"/>	Transporter

District I  
1025 N. French Dr., Hobbs, NM 88240  
District II  
111 South Park, Roswell, NM 88210  
District III  
1000 Rio Grande Road, Lordsburg, NM 87410  
District IV  
1010 South Pecos, Santa Fe, NM 87505

State of New Mexico  
Energy Minerals and Natural Resources

Form C-117 A  
Revised March 17, 1999

Oil Conservation Division  
2040 South Pecos  
Santa Fe, NM 87505

Submit 3 Copies to  
Appropriate District Office

PERMIT NO. A-13582

TANK CLEANING, SEDIMENT OIL REMOVAL, TRANSPORTATION OF MISCELLANEOUS HYDROCARBONS AND DISPOSAL PERMIT

Operator or Owner: Loco Hills Water Disposal Address: Box 68 Loco Hills NM 88255

Name of Facility: Loco Hills SWP Location: 16-17-30  
U.L. • Sec. • Twp. • Rge.

OPERATION TO BE PERFORMED:

- Tank Cleaning     Sediment Oil Removal     Transportation of Miscellaneous Hydrocarbons

Operator or Owner Representative authorizing work: Dick

Date Work to be Performed: 10-17-2

TANK CLEANING DATA    Tank Number: \_\_\_\_\_    Volume: \_\_\_\_\_

Sediment Oil or Miscellaneous Hydrocarbon DATA    Tank Type: \_\_\_\_\_    Volume Below Load Line: \_\_\_\_\_

Sediment Oil from:     Pit     Celler     Other

MISCELLANEOUS OIL

Tank Bottoms from:     Pipeline Station     Crude Terminal     Refinery     Other

Catchings from:     Gasoline Plant     Gathering Lines     Salt Water Disposal System     Other

Pipeline Break Oil or Spill

\*Other (Explain): \_\_\_\_\_

VOLUME AND DESTINATION:    Estimated Volume 380 Bbls.    Field test volume of good oil 377.25 Bbls.  
(Not required prior to District approval)

Destination (Name and Location of treating plant or other facility): Jenex Operating 11100 S Eunice Highway 15  
P O Box 308 Hobbs NM 88241

DESTRUCTION OF SEDIMENT OIL BY:     Burning     Pit Disposal     Use on Roads or firewalls     Other

(Explain): \_\_\_\_\_

Location of Destruction: \_\_\_\_\_

Justification of Destruction: \_\_\_\_\_

CERTIFICATION: (APPLICATION MAY BE MADE BY EITHER OF THE FOLLOWING)

I hereby certify that the information above is true and complete to the best of my knowledge and belief.

Operator: \_\_\_\_\_    Transporter: Jenex Operating

By: \_\_\_\_\_    Address: P O Box 308 Hobbs NM 88241

Title: \_\_\_\_\_    Signature: [Signature]

Date: \_\_\_\_\_    Title: Plant Manager    Date: 10-16-2

OIL CONSERVATION DIVISION

Approved By: [Signature]    Title: CS    Date: NOV 12 2002

A COPY OF THIS FORM MUST BE ON LOCATION DURING TANK CLEANING, REMOVAL OF SEDIMENT OIL OR MISCELLANEOUS HYDROCARBONS, AND MUST BE PRESENTED WITH TANK BOTTOMS, SEDIMENT OIL OR MISCELLANEOUS HYDROCARBONS AT THE TREATING PLANT TO WHICH IT IS DELIVERED.

DISTRIBUTION BY OGD	
<input checked="" type="checkbox"/>	Santa Fe
<input type="checkbox"/>	File
<input type="checkbox"/>	Operator
<input type="checkbox"/>	Tr

District I  
1535 N. French Dr., Hobbs, NM 88240  
District II  
311 South Park, Roswell, NM 88200  
District III  
1000 Ave. of the World, Roswell, NM 87710  
District IV  
1010 South Pecos, Santa Fe, NM 87505

State of New Mexico  
Energy Minerals and Natural Resources

Oil Conservation Division  
2040 South Pecos  
Santa Fe, NM 87505

Form C-117 A  
Revised March 17, 1999

Submit to Office in  
Appropriate District Office

PERMIT NO. A-13579

TANK CLEANING, SEDIMENT OIL REMOVAL, TRANSPORTATION OF MISCELLANEOUS HYDROCARBONS AND DISPOSAL PERMIT

Operator or Owner Key Energy Address P.O. Box 127 Carlsbad NM 88220  
Name of Facility BKE Location 13-22-27  
U.L. • Sec. • Twp. • Rge.

OPERATION TO BE PERFORMED:

- Tank Cleaning  Sediment Oil Removal  Transportation of Miscellaneous Hydrocarbons

Operator or Owner Representative authorizing work David

Date Work to be Performed 10-15-2  
TANK CLEANING DATA Tank Number \_\_\_\_\_ Volume \_\_\_\_\_

Sediment Oil or Miscellaneous Hydrocarbon Data Tank Type \_\_\_\_\_ Volume Below Load Line \_\_\_\_\_

Sediment Oil From:  Pit  Cellar  Other

MISCELLANEOUS OIL

Tank Bottoms From:  Pipeline Station  Crude Terminal  Refinery  Other

Catchings From:  Gasoline Plant  Gathering Lines  Salt Water Disposal System  Other

Pipeline Break Oil or Spill



Operator (Explain) \_\_\_\_\_

Estimated Volume 380 Bbls. Field test volume of good oil 358.35 Bbls.  
(Not required prior to Division approval)

Location (Name and Location of treating plant or other facility) Jenex Operating 11100 S Pecos Highway 15  
P O Box 308 Hobbs NM 88241

DISTRIBUTION OF SEDIMENT OIL BY:  Burning  Pit Disposal  Use on Roads or firewalls  Other

(Explain) \_\_\_\_\_

Location of Destruction \_\_\_\_\_

Justification of Destruction \_\_\_\_\_

CERTIFICATION: (APPLICATION MAY BE MADE BY EITHER OF THE FOLLOWING)

I hereby certify that the information above is true and complete to the best of my knowledge and belief.

Operator \_\_\_\_\_ Title Plant Manager Date 10-14-2  
Transporter Jenex Operating  
Address P O Box 308 Hobbs NM 88241  
Signature \_\_\_\_\_

OIL CONSERVATION DIVISION

Approved by [Signature] Title CS Date NOV 12 2002

A COPY OF THIS FORM MUST BE ON LOCATION DURING TANK CLEANING, REMOVAL OF SEDIMENT OIL OR MISCELLANEOUS HYDROCARBONS, AND MUST BE PRESENTED WITH TANK BOTTOMS, SEDIMENT OIL OR MISCELLANEOUS HYDROCARBONS AT THE TREATING PLANT TO WHICH IT IS DELIVERED.

DISTRIBUTION BY OGD	
<input checked="" type="checkbox"/>	Santa Fe
<input type="checkbox"/>	File
<input type="checkbox"/>	Operator

District I  
1000 N. French Dr., Hobbs, NM 88240  
District II  
211 South Park, Roswell, NM 88210  
District III  
1000 Rio Arriba Road, Gallup, NM 87410  
District IV  
2010 South Parkway, Santa Fe, NM 87505

State of New Mexico  
Energy Minerals and Natural Resources

Oil Conservation Division  
2040 South Pacheco  
Santa Fe, NM 87505

Form C-117 A  
Revised March 17, 1999

Submit 3 Copies to  
Appropriate District Office

PERMIT NO. A-13578

TANK CLEANING, SEDIMENT OIL REMOVAL, TRANSPORTATION OF MISCELLANEOUS HYDROCARBONS AND DISPOSAL PERMIT

Operator or Owner MVS Producing Address Box 1404 Stanton Tx 79782  
Name of Facility State DO Location 36-22-27  
U.L. - Sec. - Twp. - Rge.

OPERATION TO BE PERFORMED:

- Tank Cleaning  Sediment Oil Removal  Transportation of Miscellaneous Hydrocarbons

Operator or Owner Representative authorizing work mike

Date Work to be Performed 10-14-2

TANK CLEANING DATA Tank Number \_\_\_\_\_ Volume \_\_\_\_\_

SEDIMENT OIL OR MISCELLANEOUS HYDROCARBON DATA Tank Type \_\_\_\_\_ Volume Below Ground \_\_\_\_\_

Sediment Oil from:  Pit  Cellar  Other

MISCELLANEOUS OIL

Tank Bottoms from:  Pipeline Station  Crude Terminal  Refinery  Other\*

Contaminant from:  Gasoline Plant  Gathering Lines  Salt Water Disposal System  Other\*

Pipeline Break Oil or Spill

\*Quantity (gallons) \_\_\_\_\_

ORIGIN AND DESTINATION: Estimated Volume 190 Bbls. Field test volume of good oil 191.43 Bbls.  
(Not required prior to District approval)

Location (Name and Location of treating plant or other facility) Jenex Operating 11100 S Eunice Highway 18  
P O Box 308 Hobbs NM 88241

DESTRUCTION OF SEDIMENT OIL BY:  Burning  Pit Disposal  Use on Roads or firewalls  Other

(Explain) \_\_\_\_\_

Location of Destruction \_\_\_\_\_

Justification of Destruction \_\_\_\_\_

CERTIFICATION: (APPLICATION MAY BE MADE BY EITHER OF THE FOLLOWING)

I hereby certify that the information above is true and complete to the best of my knowledge and belief.

Owner \_\_\_\_\_

Transporter Jenex Operating

By \_\_\_\_\_

Address P O Box 308 Hobbs NM 88241

Title \_\_\_\_\_

Signature [Signature]

Date \_\_\_\_\_

Title Plant Manager Date 10-14-2

OIL CONSERVATION DIVISION

Approved by [Signature] Title CS Date NOV 12 2002

A COPY OF THIS FORM MUST BE ON LOCATION DURING TANK CLEANING, REMOVAL OF SEDIMENT OIL OR MISCELLANEOUS HYDROCARBONS, AND MUST BE PRESENTED WITH TANK BOTTOMS, SEDIMENT OIL OR MISCELLANEOUS HYDROCARBONS AT THE TREATING PLANT TO WHICH IT IS DELIVERED.

DISTRIBUTION BY OCD	
<input checked="" type="checkbox"/>	Santa Fe
<input type="checkbox"/>	File
<input type="checkbox"/>	Operator
<input type="checkbox"/>	Transporter (2)



District I  
1225 N. French Dr., Hobbs, NM 88240  
District II  
211 South Park, Artesia, NM 88210  
District III  
1000 Rio Pecos Road, Azusa, NM 87410  
District IV  
2010 South Pecos, Santa Fe, NM 87505

State of New Mexico  
Energy Minerals and Natural Resources

Oil Conservation Division  
2040 South Pecos  
Santa Fe, NM 87505

Form C-117 A  
Revised March 17, 1999

Submit 3 Copies to  
Appropriate District Office

PERMIT NO. A-13577

TANK CLEANING, SEDIMENT OIL REMOVAL, TRANSPORTATION OF MISCELLANEOUS HYDROCARBONS AND DISPOSAL PERMIT

Operator or Owner Loco Hills Water Disposal Address Box 68 Loco Hills NM 88255  
Name of Facility Loco Hills SWD Location 16-17-30  
U.L. - Sec. - Twp. - Rge.

OPERATION TO BE PERFORMED:

- Tank Cleaning  Sediment Oil Removal  Transportation of Miscellaneous Hydrocarbons

Operator or Owner Representative authorizing work Darrell

Date Work to be Performed 10-14-2

TANK CLEANING DATA Tank Number \_\_\_\_\_ Volume \_\_\_\_\_

Tank Type \_\_\_\_\_ Volume Below Load Line \_\_\_\_\_

SEDIMENT OIL OR MISCELLANEOUS HYDROCARBON DATA

Sediment Oil From:  Pit  Cellar  Other

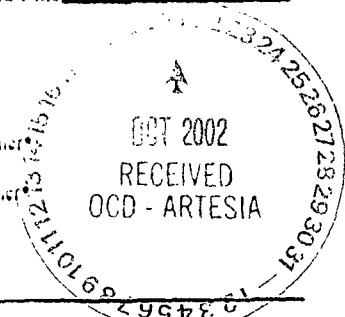
MISCELLANEOUS OIL

Tank Bottoms From:  Pipeline Station  Crude Terminal  Refinery  Other

Catchage From:  Gasoline Plant  Gathering Lines  Salt Water Disposal System  Other

Pipeline Break Oil or Spill

\*Other (Explain) \_\_\_\_\_



VOLUME AND DESTINATION: Estimated Volume 380 Bbls. Field test volume of good oil 316.99 Bbls.  
(Not required prior to Dist. approval)

Destination (Name and Location of treating plant or other facility) Jenex Operating 11100 S Eunice Highway 15  
P O Box 308 Hobbs NM 88241

DESTRUCTION OF SEDIMENT OIL BY:  Burning  Pit Disposal  Use on Roads or firewalls  Other

(Explain) \_\_\_\_\_

Location of Destruction \_\_\_\_\_

Justification of Destruction \_\_\_\_\_

CERTIFICATION: (APPLICATION MAY BE MADE BY EITHER OF THE FOLLOWING)

I hereby certify that the information above is true and complete to the best of my knowledge and belief.

Operator \_\_\_\_\_ Transporter Jenex Operating  
By \_\_\_\_\_ Address P O Box 308 Hobbs NM 88241  
Title \_\_\_\_\_ Signature [Signature]  
Date \_\_\_\_\_ Title Plant Manager Date 10-14-2

OIL CONSERVATION DIVISION

Approved By [Signature] Title CS Date NOV 12 2002

A COPY OF THIS FORM MUST BE ON LOCATION DURING TANK CLEANING, REMOVAL OF SEDIMENT OIL OR MISCELLANEOUS HYDROCARBONS, AND MUST BE PRESENTED WITH TANK BOTTOMS, SEDIMENT OIL OR MISCELLANEOUS HYDROCARBONS AT THE TREATING PLANT TO WHICH IT IS DELIVERED.

DISTRIBUTION BY OCC	
<input checked="" type="checkbox"/>	Santa Fe
<input type="checkbox"/>	File
<input type="checkbox"/>	Operator
<input type="checkbox"/>	Transporter (3)

District I  
1025 W. French Dr., Hobbs, NM 88240  
District II  
211 South Park, Artesia, NM 88210  
District III  
1000 Rio Grande Road, Aztec, NM 87410  
District IV  
2010 South Pacheco, Santa Fe, NM 87505

State of New Mexico  
Energy Minerals and Natural Resources

Oil Conservation Division  
2040 South Pacheco  
Santa Fe, NM 87505

Form C-117 A  
Revised March 17, 1999

Submit 3 Copies to  
Appropriate District Office

PERMIT NO. A-13567

TANK CLEANING, SEDIMENT OIL REMOVAL, TRANSPORTATION OF MISCELLANEOUS HYDROCARBONS AND DISPOSAL PERMIT

Operator or Owner OK Hot Oil Service Address Box 146 Loco Hills NM 88255  
Name of Facility OK Hot oil plant Location 29-17-29  
U.L. • Sec. • Twp. • Rge.

OPERATION TO BE PERFORMED:

- Tank Cleaning     Sediment Oil Removal     Transportation of Miscellaneous Hydrocarbons

Operator or Owner Representative authorizing work Tracy

Date Work to be Performed 10-8-2

TANK CLEANING DATA    Tank Number \_\_\_\_\_    Volume \_\_\_\_\_

SEDIMENT OIL OR MISCELLANEOUS HYDROCARBON DATA    Tank Type \_\_\_\_\_    Volume Below Load Line \_\_\_\_\_

Sediment Oil From:     Pit     Cellar     Other


MISCELLANEOUS OIL

Tank Bottoms From:     Pipeline Station     Crude Terminal     Refinery     Other

Catchage From:     Gasoline Plant     Gathering Lines     Salt Water Disposal System     Other

Pipeline Break Oil or Spill

\*Other (Explain) \_\_\_\_\_



VOLUME AND DESTINATION:    Estimated Volume 260 Bbls.    Field test volume of good oil 727.97 Bbls.  
(Not required prior to Division approval)

Destination (Name and Location of treating plant or other facility) Jenex Operating 11100 S Eunice Highway 18  
P O Box 308 Hobbs NM 88241

DESTRUCTION OF SEDIMENT OIL BY:     Burning     Pit Disposal     Use on Roads or firewalls     Other

(Explain) \_\_\_\_\_

Location of Destruction \_\_\_\_\_

Justification of Destruction \_\_\_\_\_

CERTIFICATION: (APPLICATION MAY BE MADE BY EITHER OF THE FOLLOWING)

I hereby certify that the information above is true and complete to the best of my knowledge and belief.

Owner \_\_\_\_\_    Transporter Jenex Operating  
By \_\_\_\_\_    Address P O Box 308 Hobbs NM 88241  
Title \_\_\_\_\_    Signature [Signature]  
Date \_\_\_\_\_    Title Plant Manager    Date 10-7-2

OIL CONSERVATION DIVISION

Approved By [Signature] Title CS    Date NOV 12 2002

A COPY OF THIS FORM MUST BE ON LOCATION DURING TANK CLEANING, REMOVAL OF SEDIMENT OIL OR MISCELLANEOUS HYDROCARBONS, AND MUST BE PRESENTED WITH TANK BOTTOMS, SEDIMENT OIL OR MISCELLANEOUS HYDROCARBONS AT THE TREATING PLANT TO WHICH IT IS DELIVERED.

DISTRIBUTION BY CCD	
<input checked="" type="checkbox"/>	Santa Fe
<input type="checkbox"/>	File
<input type="checkbox"/>	Operator
<input type="checkbox"/>	Transporter (2)

District I  
1025 N. French Dr., Hobbs, NM 88240  
District II  
111 South Park, Artesia, NM 88210  
District III  
1005 Rio Grande Road, Aztec, NM 87410  
District IV  
1010 South Pacheco, Santa Fe, NM 87505

State of New Mexico  
Energy Minerals and Natural Resources

Oil Conservation Division  
2040 South Pacheco  
Santa Fe, NM 87505

Form C-117 A  
Revised March 17, 1999

Submit 5 Copies to  
Appropriate District Office

PERMIT NO. 19-13566

TANK CLEANING, SEDIMENT OIL REMOVAL, TRANSPORTATION OF MISCELLANEOUS HYDROCARBONS AND DISPOSAL PERMIT

Operator or Owner Loco Hills Water Disposal Address Box 68 Loco Hills NM 88255  
Name of Facility Loco Hills Sand Location 16-17-30  
U.L. - Sec. - Twp. - Rge.

OPERATION TO BE PERFORMED:

- Tank Cleaning  Sediment Oil Removal  Transportation of Miscellaneous Hydrocarbons

Operator or Owner Representative authorizing work Darrell

Date Work to be Performed 10-7-2

TANK CLEANING DATA Tank Number \_\_\_\_\_ Volume \_\_\_\_\_

Sediment Oil or Miscellaneous Hydrocarbon Data Tank Type \_\_\_\_\_ Volume Below Load Line \_\_\_\_\_

Sediment Oil from:  Pit  Cellar  Other


MISCELLANEOUS OIL

Tank Bottoms from:  Pipeline Station  Crude Terminal  Refinery  Other

Catchings from:  Gasoline Plant  Gathering Lines  Salt Water Disposal System  Other

Pipeline Break Oil or Spill

\*Other (Explain) \_\_\_\_\_



VOLUME AND DESTINATION: Estimated Volume 385 Bbls. Field test volume of good oil 382.69 Bbls.  
(Not required prior to Division approval)

Destination (Name and Location of treating plant or other facility) Jenex Operating 11100 S Eunice Highway 18  
P O Box 308 Hobbs NM 88241

DESTRUCTION OF SEDIMENT OIL BY:  Burning  Pit Disposal  Use on Roads or firewalls  Other

(Explain) \_\_\_\_\_

Location of Destruction \_\_\_\_\_

Justification of Destruction \_\_\_\_\_

CERTIFICATION: (APPLICATION MAY BE MADE BY EITHER OF THE FOLLOWING)

I hereby certify that the information above is true and complete to the best of my knowledge and belief.

Operator \_\_\_\_\_ Transporter Jenex Operating  
by \_\_\_\_\_ Address P O Box 308 Hobbs NM 88241  
Title \_\_\_\_\_ Signature [Signature]  
Date \_\_\_\_\_ Title Plant Manager Date 10-7-2

OIL CONSERVATION DIVISION

Approved by [Signature] Title CS Date NOV 12 2002

A COPY OF THIS FORM MUST BE ON LOCATION DURING TANK CLEANING, REMOVAL OF SEDIMENT OIL OR MISCELLANEOUS HYDROCARBONS, AND MUST BE PRESENTED WITH TANK BOTTOMS, SEDIMENT OIL OR MISCELLANEOUS HYDROCARBONS AT THE TREATING PLANT TO WHICH IT IS DELIVERED.

DISTRIBUTION BY OCD	
<input checked="" type="checkbox"/>	Santa Fe
<input type="checkbox"/>	File
<input type="checkbox"/>	Operator
<input type="checkbox"/>	Transporter (2)

District I  
1425 W. French Dr., Hobbs, NM 88240  
District II  
511 South First, Artesia, NM 88210  
District III  
1000 W. Brazos Road, Aztec, NM 87410  
District IV  
1010 South Pecos, Santa Fe, NM 87505

State of New Mexico  
Energy Minerals and Natural Resources

Form C-117 A  
Revised March 17, 1999

Oil Conservation Division  
2040 South Pecos  
Santa Fe, NM 87505

Submit 5 Copies to  
Appropriate District Office

PERMIT NO. A-13565

TANK CLEANING, SEDIMENT OIL REMOVAL, TRANSPORTATION OF MISCELLANEOUS HYDROCARBONS AND DISPOSAL PERMIT

Operator or Owner MWS Production Address Box 1404 Stanton TX 79782  
Name of Facility State DU Location 36-22-27  
U.L. - Sec. - Twp. - Rge.

OPERATION TO BE PERFORMED:

- Tank Cleaning  Sediment Oil Removal  Transportation of Miscellaneous Hydrocarbons

Operator or Owner Representative authorizing work mike

Date Work to be Performed 10-3-2

TANK CLEANING DATA Tank Number \_\_\_\_\_ Volume \_\_\_\_\_

Sediment Oil or Miscellaneous Hydrocarbon Data Tank Type \_\_\_\_\_ Volume Below Load \_\_\_\_\_

Sediment Oil From:  Pit  Cellar  Other

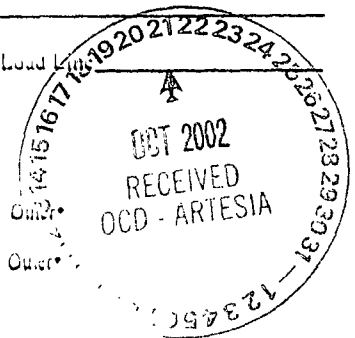
MISCELLANEOUS OIL

Tank Bottoms From:  Pipeline Station  Crude Terminal  Refinery  Other

Catchings From:  Gasoline Plant  Gathering Lines  Salt Water Disposal System  Other

Pipeline Break Oil or Spill

\*Other (Explain) \_\_\_\_\_



VOLUME AND DESTINATION: Estimated Volume 190 Bbls. Field test volume of good oil 184.53 Bbls.  
(Not required prior to Division approval)

Destination (Name and Location of treating plant or other facility) Jenex Operating 11100 S Eunice Highway 18  
P O Box 308 Hobbs NM 88241

DESTRUCTION OF SEDIMENT OIL BY:  Burning  Pit Disposal  Use on Roads or firewalls  Other

(Explain) \_\_\_\_\_

Location of Destruction \_\_\_\_\_

Justification of Destruction \_\_\_\_\_

CERTIFICATION: (APPLICATION MAY BE MADE BY EITHER OF THE FOLLOWING)

I hereby certify that the information above is true and complete to the best of my knowledge and belief.

Owner \_\_\_\_\_ Transporter Jenex Operating

by \_\_\_\_\_ Address P O Box 308 Hobbs NM 88241

Title \_\_\_\_\_ Signature [Signature]

Date \_\_\_\_\_ Title Plant Manager Date 10-3-2

OIL CONSERVATION DIVISION

Approved By [Signature] Title CS Date NOV 12 2002

A COPY OF THIS FORM MUST BE ON LOCATION DURING TANK CLEANING, REMOVAL OF SEDIMENT OIL OR MISCELLANEOUS HYDROCARBONS, AND MUST BE PRESENTED WITH TANK BOTTOMS, SEDIMENT OIL OR MISCELLANEOUS HYDROCARBONS AT THE TREATING PLANT TO WHICH IT IS DELIVERED.

DISTRIBUTION BY OCC	
<input checked="" type="checkbox"/>	Santa Fe
<input checked="" type="checkbox"/>	File
<input type="checkbox"/>	Operator
<input type="checkbox"/>	Transporter (2)

District I  
1435 W. French Dr., Hobbs, NM 88240  
District II  
511 South Park, Roswell, NM 88210  
District III  
1000 Rio Grande Road, Roswell, NM 88410  
District IV  
2010 South Pacheco, Santa Fe, NM 87505

State of New Mexico  
Energy Minerals and Natural Resources

Form C-117 A  
Revised March 17, 1999

Oil Conservation Division  
2040 South Pacheco  
Santa Fe, NM 87505

Submit 5 Copies to  
Appropriate District Office

PERMIT NO. A-13564

TANK CLEANING, SEDIMENT OIL REMOVAL, TRANSPORTATION OF MISCELLANEOUS HYDROCARBONS AND DISPOSAL PERMIT

Operator or Owner Key Energy Address P.O. Box 127 Carlsbad Nm 88220  
 Lease or Facility Name BKE Location 13-22-27  
 U.L. - Sec. - Twp. - Rge.

OPERATION TO BE PERFORMED:

- Tank Cleaning  Sediment Oil Removal  Transportation of Miscellaneous Hydrocarbons

Operator or Owner Representative authorizing work David

Date Work to be Performed 10-3-2

TANK CLEANING DATA Tank Number \_\_\_\_\_ Volume \_\_\_\_\_

Tank Type \_\_\_\_\_ Volume Below Load Line \_\_\_\_\_  
 SEDIMENT OIL OR MISCELLANEOUS HYDROCARBON DATA

Sediment Oil from:  Pit  Celler  Other

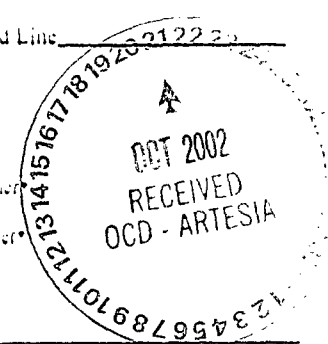
MISCELLANEOUS OIL

Tank Bottoms from:  Pipeline Station  Crude Terminal  Refinery  Other

Catchings from:  Gasoline Plant  Gathering Lines  Salt Water Disposal System  Other

Pipeline Break Oil or Spill

\*Other (Explain) \_\_\_\_\_



VOLUME AND DESTINATION: Estimated Volume 190 Bbls. Field test volume of good oil 174.83 Bbls.  
(Not required prior to Division approval)

Destination (Name and Location of treating plant or other facility) Jenex Operating 11100 S Eunice Highway 18  
P O Box 308 Hobbs NM 88241

DESTRUCTION OF SEDIMENT OIL BY:  Burning  Pit Disposal  Use on Roads or firewalls  Other

(Explain) \_\_\_\_\_

Location of Destruction \_\_\_\_\_

Justification of Destruction \_\_\_\_\_

CERTIFICATION: (APPLICATION MAY BE MADE BY EITHER OF THE FOLLOWING)

I hereby certify that the information above is true and complete to the best of my knowledge and belief.

Operator \_\_\_\_\_ Transporter Jenex Operating

by \_\_\_\_\_ Address P O Box 308 Hobbs NM 88241

Title \_\_\_\_\_ Signature [Signature]

Date \_\_\_\_\_ Title Plant Manager Date 10-2-2

OIL CONSERVATION DIVISION

Approved By [Signature] Title CS Date NOV 12 2002

A COPY OF THIS FORM MUST BE ON LOCATION DURING TANK CLEANING, REMOVAL OF SEDIMENT OIL OR MISCELLANEOUS HYDROCARBONS, AND MUST BE PRESENTED WITH TANK BOTTOMS, SEDIMENT OIL OR MISCELLANEOUS HYDROCARBONS AT THE TREATING PLANT TO WHICH IT IS DELIVERED.

DISTRIBUTION BY OCD	
/	Santa Fe
	File
	Operator
	Transporter (2)

District I  
1225 W. French Dr., Hobbs, NM 88240  
District II  
211 South Park, Gallup, NM 87310  
District III  
1000 Rio Grande Road, Aztec, NM 87410  
District IV  
2010 South Pacheco, Santa Fe, NM 87505

State of New Mexico  
Energy Minerals and Natural Resources

Oil Conservation Division  
2040 South Pacheco  
Santa Fe, NM 87505

Form C-117 A  
Revised March 17, 1999

Submit 5 Copies to  
Appropriate District Office

PERMIT NO. A-13563

TANK CLEANING, SEDIMENT OIL REMOVAL, TRANSPORTATION OF MISCELLANEOUS HYDROCARBONS AND DISPOSAL PERMIT

Operator or Owner Loco Hills Water Disposal Address Box 68 Loco Hills NM 88255  
Name of Facility Loco Hills SWD Location 16-17-30  
U.L. - Sec. - Twp. - Rge.

OPERATION TO BE PERFORMED:

- Tank Cleaning  Sediment Oil Removal  Transportation of Miscellaneous Hydrocarbons

Operator or Owner Representative authorizing work Pick

Date Work to be Performed 10-2-2

TANK CLEANING DATA Tank Number \_\_\_\_\_ Volume \_\_\_\_\_

SEDIMENT OIL OR MISCELLANEOUS HYDROCARBON DATA Tank Type \_\_\_\_\_ Volume Below Load \_\_\_\_\_

Sediment Oil from:  Pit  Celler  Other

MISCELLANEOUS OIL

Tank Bottoms from:  Pipeline Station  Crude Terminal  Refinery  Other

Coatings from:  Gasoline Plant  Gathering Lines  Salt Water Disposal System  Other

Pipeline Break Oil or Spill

\*Other (Explain) \_\_\_\_\_



VOLUME AND DESTINATION: Estimated Volume 380 Bbls. Field test volume of good oil 375.44 Bbls.  
(Not required prior to Division approval)

Destination (Name and Location of treating plant or other facility) Jenex Operating 11100 S Munice Highway 18  
P O Box 308 Hobbs NM 88241

DESTRUCTION OF SEDIMENT OIL BY:  Burning  Pit Disposal  Use on Roads or Firewalls  Other

(Explain) \_\_\_\_\_

Location of Destruction \_\_\_\_\_

Justification of Destruction \_\_\_\_\_

CERTIFICATION: (APPLICATION MAY BE MADE BY EITHER OF THE FOLLOWING)

I hereby certify that the information above is true and complete to the best of my knowledge and belief.

Owner \_\_\_\_\_ Transporter Jenex Operating

By \_\_\_\_\_ Address P O Box 308 Hobbs NM 88241

Title \_\_\_\_\_ Signature [Signature]

Date \_\_\_\_\_ Title Plant Manager Date 10-2-2

OIL CONSERVATION DIVISION

Approved By [Signature] Title CS Date NOV 12 2002

A COPY OF THIS FORM MUST BE ON LOCATION DURING TANK CLEANING, REMOVAL OF SEDIMENT OIL OR MISCELLANEOUS HYDROCARBONS, AND MUST BE PRESENTED WITH TANK BOTTOMS, SEDIMENT OIL OR MISCELLANEOUS HYDROCARBONS AT THE TREATING PLANT TO WHICH IT IS DELIVERED.

DISTRIBUTION BY OCD	
<input checked="" type="checkbox"/>	Santa Fe
<input type="checkbox"/>	File
<input type="checkbox"/>	Operator
<input type="checkbox"/>	Transporter (2)

District I  
1625 N. French Dr., Hobbs, NM 88240  
District II  
411 South First, Artesia, NM 88210  
District III  
1600 Rio Grande Road, Aztec, NM 87410  
District IV  
2040 South Pacheco, Santa Fe, NM 87505

State of New Mexico  
Energy Minerals and Natural Resources

Oil Conservation Division  
2040 South Pacheco  
Santa Fe, NM 87505

Form C-117 A  
Revised March 17, 1999

Submit 3 Copies to  
Appropriate District Office

PERMIT NO. A-13562

TANK CLEANING, SEDIMENT OIL REMOVAL, TRANSPORTATION OF MISCELLANEOUS HYDROCARBONS AND DISPOSAL PERMIT

Operator or Owner Dakota Resources Address 911 N. midkiff Rd Midland Tx 79701

Lease or Facility Name Big Eddy Location 8-21-28  
U.L. - Sec. - Twp. - Rge.

OPERATION TO BE PERFORMED:

- Tank Cleaning  Sediment Oil Removal  Transportation of Miscellaneous Hydrocarbons

Operator or Owner Representative authorizing work mike

Date Work to be Performed 10-1-2

TANK CLEANING DATA Tank Number \_\_\_\_\_ Volume \_\_\_\_\_

Tank Type \_\_\_\_\_ Volume Below Load Line \_\_\_\_\_

SEDIMENT OIL OR MISCELLANEOUS HYDROCARBON DATA

Sediment Oil from:  Pit  Cellar  Other


MISCELLANEOUS OIL

Tank Bottoms from:  Pipeline Station  Crude Terminal  Refinery  Other\*

Catchings from:  Gasoline Plant  Gathering Lines  Salt Water Disposal System  Other\*

Pipeline Break Oil or Spill

\*Other (Explain) \_\_\_\_\_



VOLUME AND DESTINATION: Estimated Volume 190 Bbls. Field test volume of good oil 139.71 Bbls.  
(Not required prior to Division approval)

Destination (Name and Location of treating plant or other facility) Jenex Operating 11100 S Eunice Highway 18  
P O Box 308 Hobbs NM 88241

DESTRUCTION OF SEDIMENT OIL BY:  Burning  Pit Disposal  Use on Roads or firewalls  Other

(Explain) \_\_\_\_\_

Location of Destruction \_\_\_\_\_

Justification of Destruction \_\_\_\_\_

CERTIFICATION: (APPLICATION MAY BE MADE BY EITHER OF THE FOLLOWING)

I hereby certify that the information above is true and complete to the best of my knowledge and belief.

Owner \_\_\_\_\_

Transporter Jenex Operating

By \_\_\_\_\_

Address P O Box 308 Hobbs NM 88241

Title \_\_\_\_\_

Signature [Signature]

Date \_\_\_\_\_

Title Plant Manager Date 10-1-2

OIL CONSERVATION DIVISION

Approved By [Signature] Title CS

Date NOV 12 2002

A COPY OF THIS FORM MUST BE ON LOCATION DURING TANK CLEANING, REMOVAL OF SEDIMENT OIL OR MISCELLANEOUS HYDROCARBONS, AND MUST BE PRESENTED WITH TANK BOTTOMS, SEDIMENT OIL OR MISCELLANEOUS HYDROCARBONS AT THE TREATING PLANT TO WHICH IT IS DELIVERED.

DISTRIBUTION BY OCD	
<input checked="" type="checkbox"/>	Santa Fe
<input type="checkbox"/>	File
<input type="checkbox"/>	Operator
<input type="checkbox"/>	Transporter (2)

District I  
1025 N. French Dr., Hobbs, NM 88240  
District II  
111 South Main, Roswell, NM 88210  
District III  
1000 Rio Arriba Road, Aztec, NM 87410  
District IV  
1010 South Pacheco, Santa Fe, NM 87505

State of New Mexico  
Energy Minerals and Natural Resources

Form C-117 A  
Revised March 17, 1999

Oil Conservation Division  
2040 South Pacheco  
Santa Fe, NM 87505

Submit 3 Copies to  
Appropriate District Office

PERMIT NO. H-25328

TANK CLEANING, SEDIMENT OIL REMOVAL, TRANSPORTATION OF MISCELLANEOUS HYDROCARBONS AND DISPOSAL PERMIT

Operator or Owner Gandy Corp. Address Box 827 Tatum NM 88267  
Name of Facility Gandy plant Location 11-10-35  
U.L. - Sec. - Twp. - Rge.

OPERATION TO BE PERFORMED:

- Tank Cleaning  Sediment Oil Removal  Transportation of Miscellaneous Hydrocarbons

Operator or Owner Representative authorizing work Lewis

Date work to be performed 10-31-2

TANK CLEANING DATA Tank Number \_\_\_\_\_ Volume \_\_\_\_\_

Tank Type \_\_\_\_\_ Volume Below Load Line \_\_\_\_\_

SEDIMENT OIL OR MISCELLANEOUS HYDROCARBON DATA

Sediment Oil from:  Pit  Cellar  Other

MISCELLANEOUS OIL

Tank Bottoms from:  Pipeline Station  Crude Terminal  Refinery  Other\*

Catchings from:  Gasoline Plant  Gathering Lines  Salt Water Disposal System  Other\*

Pipeline Break Oil or Spill

\*Other (Explain) \_\_\_\_\_

VOLUME AND DESTINATION: Estimated Volume 395 Bbls. Field test volume of good oil 586.24 Bbls.  
(Not required prior to District approval)

Destination (Name and Location of treating plant or other facility) Jenex Operating 11100 S Eunice Highway 18  
P O Box 308 Hobbs NM 88241

DESTRUCTION OF SEDIMENT OIL BY:  Burning  Pit Disposal  Use on Roads or firewalls  Other

(Explain) \_\_\_\_\_

Location of Destruction \_\_\_\_\_

Justification of Destruction \_\_\_\_\_

CERTIFICATION: (APPLICATION MAY BE MADE BY EITHER OF THE FOLLOWING)

I hereby certify that the information above is true and complete to the best of my knowledge and belief.

Owner \_\_\_\_\_

Transporter Jenex Operating

By \_\_\_\_\_

Address P O Box 308 Hobbs NM 88241

Title \_\_\_\_\_

Signature [Signature]

Date \_\_\_\_\_

Title Plant Manager Date 10-31-2

OIL CONSERVATION DIVISION

Approved By Marie Peterson Title MARIE PETERSON GEOLOGICAL / PETROLEUM TECHNICIAN Date NOV 06 2002

A COPY OF THIS FORM MUST BE ON LOCATION DURING TANK CLEANING, REMOVAL OF SEDIMENT OIL OR MISCELLANEOUS HYDROCARBONS, AND MUST BE PRESENTED WITH TANK BOTTOMS, SEDIMENT OIL OR MISCELLANEOUS HYDROCARBONS AT THE TREATING PLANT TO WHICH IT IS DELIVERED.

DISTRIBUTION BY OGD	
	Santa Fe
	File
	Operator
	Transporter (2)



District I  
1025 W. French Dr., Hobbs, NM 88240  
District II  
111 South Park, Roswell, NM 88210  
District III  
1000 W. Plaza Road, Roswell, NM 87410  
District IV  
1010 South Pacific, Santa Fe, NM 87505

State of New Mexico  
Energy Minerals and Natural Resources

Form C-117 A  
Revised March 17, 1999

Oil Conservation Division  
2040 South Pacific  
Santa Fe, NM 87505

Submit 5 Copies to  
Appropriate District Office

PERMIT NO. H-25327

TANK CLEANING, SEDIMENT OIL REMOVAL, TRANSPORTATION OF MISCELLANEOUS HYDROCARBONS AND DISPOSAL PERMIT

Operator or Owner: Rice Operating Address: 122 W Taylor Hobbs NM 88240  
Name of Facility: K-33 Location: 33-19-37  
U.L. - Sec. - Twp. - R. & C.

OPERATION TO BE PERFORMED:  
 Tank Cleaning  Sediment Oil Removal  Transportation of Miscellaneous Hydrocarbons

Operator or Owner Representative authorizing work: Craig

Date work to be performed: 10-31-2

TANK CLEANING DATA Tank Number \_\_\_\_\_ Volume \_\_\_\_\_

Tank Type \_\_\_\_\_ Volume Below Load Line \_\_\_\_\_

SEDIMENT OIL OR MISCELLANEOUS HYDROCARBON DATA

Sediment Oil from:  Pit  Cellar  Other

MISCELLANEOUS OIL

Tank Bottoms from:  Pipeline Station  Crude Terminal  Refinery  Other

Catchings from:  Gasoline Plant  Gauging Lines  Salt Water Disposal System  Other

Pipeline Break Oil or Spill

\*Other (Explain) \_\_\_\_\_

VOLUME AND DESTINATION: Estimated Volume 190 Bbls. Field test volume of good oil 88.63 Bbls.  
(Not required prior to Division approval)

Destination (Name and Location of treating plant or other facility): Jenex Operating 11100 S Eunice Highway 15  
P O Box 308 Hobbs NM 88241

DESTRUCTION OF SEDIMENT OIL BY:  Burning  Pit Disposal  Use on Roads or firewalls  Other

(Explain) \_\_\_\_\_

Location of Destruction: \_\_\_\_\_

Justification of Destruction: \_\_\_\_\_

CERTIFICATION: (APPLICATION MAY BE MADE BY EITHER OF THE FOLLOWING)

I hereby certify that the information above is true and complete to the best of my knowledge and belief.

Operator: \_\_\_\_\_ Transporter: Jenex Operating  
By: \_\_\_\_\_ Address: P O Box 308 Hobbs NM 88241  
Title: \_\_\_\_\_ Signature: [Signature]  
Date: \_\_\_\_\_ Title: Plant Manager Date: 10-31-2

OIL CONSERVATION DIVISION

Approved By: Marie Peterson Title: MARIE PETERSON  
GEOLOGICAL / PETROLEUM  
TECHNICIAN Date: NOV 06 2002

A COPY OF THIS FORM MUST BE ON LOCATION DURING TANK CLEANING, REMOVAL OF SEDIMENT OIL OR MISCELLANEOUS HYDROCARBONS, AND MUST BE PRESENTED WITH TANK BOTTOMS, SEDIMENT OIL OR MISCELLANEOUS HYDROCARBONS AT THE TREATING PLANT TO WHICH IT IS DELIVERED.

DISTRIBUTION BY OGD	
	Santa Fe
	File
	Operator
	Transporter (2)

ENR 111  
1025 N. French Dr., Hobbs, NM 88240  
ENR 111  
211 South First, Gallup, NM 87301  
ENR 111  
1000 Rio Pecos Road, Aztec, NM 87410  
ENR 111  
1010 South Pecos, Santa Fe, NM 87505

State of New Mexico  
Energy Minerals and Natural Resources

Oil Conservation Division  
2040 South Pecos  
Santa Fe, NM 87505

Form C-117 A  
Revised March 17, 1999

Submit 3 Copies to  
Appropriate District Office

PERMIT NO. H-25326

TANK CLEANING, SEDIMENT OIL REMOVAL, TRANSPORTATION OF MISCELLANEOUS HYDROCARBONS AND DISPOSAL PERMIT

Operator or Owner Rice Operat'g Address 122 West Taylor Hobbs NM 88240  
Name of Facility Name I-1 Location 1-20-36  
U.L. - Sec. - Twp. - R. & G.

OPERATION TO BE PERFORMED:

Tank Cleaning  Sediment Oil Removal  Transportation of Miscellaneous Hydrocarbons

Operator or Owner Representative authorizing work Craig

Date work to be performed 10-30-2

TANK CLEANING DATA Tank Number \_\_\_\_\_ Volume \_\_\_\_\_

Tank Type \_\_\_\_\_ Volume Below Load Line \_\_\_\_\_  
SEDIMENT OIL OR MISCELLANEOUS HYDROCARBON DATA

Sediment Oil from:  Pit  Cellar  Other

MISCELLANEOUS OIL

Tank Bottoms from:  Pipeline Station  Crude Terminal  Refinery  Other

Castings from:  Gasoline Plant  Gathering Lines  Salt Water Disposal System  Other

Pipeline Break Oil or Spill

Other (Explain) \_\_\_\_\_

VOLUME AND DESTINATION: Estimated Volume 50 Bbls. Field test volume of good oil 415.00 Bbls.  
(Not required prior to Division approval)

Destination (Name and Location of treating plant or other facility) Jenex Operating 11100 S. Ruidice Highway 15  
P O Box 308 Hobbs NM 88241

DESTRUCTION OF SEDIMENT OIL BY:  Burning  Pit Disposal  Use on Roads or firewalls  Other

(Explain) \_\_\_\_\_

Location of Destruction \_\_\_\_\_

Justification of Destruction \_\_\_\_\_

CERTIFICATION: (APPLICATION MAY BE MADE BY EITHER OF THE FOLLOWING)

I hereby certify that the information above is true and complete to the best of my knowledge and belief.

Owner \_\_\_\_\_

Transporter Jenex Operating

By \_\_\_\_\_

Address P O Box 308 Hobbs NM 88241

Title \_\_\_\_\_

Signature [Signature]

Date \_\_\_\_\_

Title Plant Manager Date 10-30-2

OIL CONSERVATION DIVISION

Approved By Marie Peterson Title MARIE PETERSON GEOLOGICAL / PETROLEUM TECHNICIAN Date NOV 06 2002

A COPY OF THIS FORM MUST BE ON LOCATION DURING TANK CLEANING, REMOVAL OF SEDIMENT OIL OR MISCELLANEOUS HYDROCARBONS, AND MUST BE PRESENTED WITH TANK BOTTOMS, SEDIMENT OIL OR MISCELLANEOUS HYDROCARBONS AT THE TREATING PLANT TO WHICH IT IS DELIVERED.

DISTRIBUTION BY OGD	
_____	Santa Fe
_____	File
_____	Operator
_____	Transporter (2)

Division I  
1000 Taft Avenue Dr., Hobbs, NM 88240  
Division II  
111 South First, Roswell, NM 88210  
Division III  
1000 Airline Road, Reno, NM 87410  
Division IV  
1000 South Pacheco, Santa Fe, NM 87505

State of New Mexico  
Energy Minerals and Natural Resources

Oil Conservation Division  
2040 South Pacheco  
Santa Fe, NM 87505

Form C-117 A  
Revised March 17, 1999

Submit 3 Copies to  
Appropriate District Office

PERMIT NO. H-25324

TANK CLEANING, SEDIMENT OIL REMOVAL, TRANSPORTATION OF MISCELLANEOUS HYDROCARBONS AND DISPOSAL PERMIT

Operator or Owner Basin Alliance LLC Address Box 1378 Hobbs NM 88241  
Name of Facility A. S. Stall Location 33-18-36  
U.L. - Sec. - Twp. - R. 6.

OPERATION TO BE PERFORMED:

- Tank Cleaning  Sediment Oil Removal  Transportation of Miscellaneous Hydrocarbons

Operator or Owner Representative authorizing work Hugo

Date work to be performed 10-31-2

TANK CLEANING DATA Tank Number \_\_\_\_\_ Volume \_\_\_\_\_

Sediment Oil or Miscellaneous Hydrocarbon DATA Tank Type \_\_\_\_\_ Volume Below Load Line \_\_\_\_\_

Sediment Oil from:  Pit  Cellar  Other

MISCELLANEOUS OIL

Tank Bottoms from:  Pipeline Station  Crude Terminal  Refinery  Other

Catching Point:  Gasoline Plant  Gathering Lines  Salt Water Disposal System  Other

Pipeline Break Oil or Spill

\*Other (Specify) \_\_\_\_\_

VOLUME AND DESTINATION: Estimated Volume 380 Bbls. Field test volume of good oil 276.03 Bbls.  
(Not required prior to Division approval)

Destination (Name and Location of treating plant or other facility) Jenex Operating 11100 S Eunice Highway 15  
P O Box 308 Hobbs NM 88241

DESTRUCTION OF SEDIMENT OIL BY:  Burning  Pit Disposal  Use on Roads or firewalls  Other

(Specify) \_\_\_\_\_

Location of Destruction \_\_\_\_\_

Description of Destruction \_\_\_\_\_

CERTIFICATION: (APPLICATION MAY BE MADE BY EITHER OF THE FOLLOWING)

I hereby certify that the information above is true and complete to the best of my knowledge and belief.

Operator \_\_\_\_\_ Title Plant Manager Date 10-30-2  
By \_\_\_\_\_ Title \_\_\_\_\_  
Address P O Box 308 Hobbs NM 88241  
Signature \_\_\_\_\_  
Title Plant Manager Date 10-30-2

OIL CONSERVATION DIVISION

Approved By Marie Peterson Title MARIE PETERSON Date NOV 06 2002  
GEOLOGICAL / PETROLEUM  
TECHNICIAN

A COPY OF THIS FORM MUST BE ON LOCATION DURING TANK CLEANING, REMOVAL OF SEDIMENT OIL OR MISCELLANEOUS HYDROCARBONS, AND MUST BE PRESENTED WITH TANK BOTTOMS, SEDIMENT OIL OR MISCELLANEOUS HYDROCARBONS AT THE TREATING PLANT TO WHICH IT IS DELIVERED.

DISTRIBUTION BY OGD	
_____	Santa Fe
_____	File
_____	Operator
_____	Transporter (2)

District I  
1225 N. French Dr., Hobbs, NM 88241  
District II  
111 South Park, Roswell, NM 88203  
District III  
1000 N. Grand Blvd., Roswell, NM 88210  
District IV  
2010 South Pacheco, Santa Fe, NM 87505

State of New Mexico  
Energy Minerals and Natural Resources

Oil Conservation Division  
2040 South Pacheco  
Santa Fe, NM 87505

Form C-117 A  
Revised March 17, 1999

Submit 3 Copies to  
Appropriate District Office

PERMIT NO. H-25323

TANK CLEANING, SEDIMENT OIL REMOVAL, TRANSPORTATION OF MISCELLANEOUS HYDROCARBONS AND DISPOSAL PERMIT

Operator or Owner E.G.L. Resources Address Box 10886 Midland TX 79702

Name of Facility ARCO State #2 SWD Location 16-18-35

U.L. • Sec. • Twp. • R. #.

OPERATION TO BE PERFORMED:

- Tank Cleaning  Sediment Oil Removal  Transportation of Miscellaneous Hydrocarbons

Operator or Owner Representative authorizing work Don

Date Work to be Performed 10-30-2

TANK CLEANING DATA Tank Number \_\_\_\_\_ Volume \_\_\_\_\_

Tank Type \_\_\_\_\_ Volume Below Load Line \_\_\_\_\_

SEDIMENT OIL OR MISCELLANEOUS HYDROCARBON DATA

Sediment Oil from:  Pit  Celler  Other

MISCELLANEOUS OIL

Tank bottoms from:  Pipeline Station  Crude Terminal  Refinery  Other\*

Cooling: From:  Gasoline Plant  Gathering Lines  Salt Water Disposal System  Other\*

Pipeline Break Oil or Spill

\*Other (Explain) \_\_\_\_\_

VOLUME AND DESTINATION: Estimated Volume 190 Bbls. Field test volume of good oil 190.14 Bbls.

(Not required prior to Division approval)

Destination (Name and Location of treating plant or other facility) Jenex Operating 11100 S Eunice Highway 15

P O Box 308 Hobbs NM 88241

DESTRUCTION OF SEDIMENT OIL BY:  Burning  Pit Disposal  Use on Roads or Firewalls  Other

(Explain) \_\_\_\_\_

Location of Destruction \_\_\_\_\_

Justification of Destruction \_\_\_\_\_

CERTIFICATION: (APPLICATION MAY BE MADE BY EITHER OF THE FOLLOWING)

I hereby certify that the information above is true and complete to the best of my knowledge and belief.

Owner \_\_\_\_\_

Transporter Jenex Operating

By \_\_\_\_\_

Address P O Box 308 Hobbs NM 88241

Title \_\_\_\_\_

Signature [Signature]

Date \_\_\_\_\_

Title Plant Manager Date 10-30-2

OIL CONSERVATION DIVISION

Approved By Marie Peterson

MARIE PETERSON  
Title GEOLOGICAL / PETROLEUM  
TECHNICIAN

Date NOV 06 2002

A COPY OF THIS FORM MUST BE ON LOCATION DURING TANK CLEANING, REMOVAL OF SEDIMENT OIL OR MISCELLANEOUS HYDROCARBONS, AND MUST BE PRESENTED WITH TANK BOTTOMS, SEDIMENT OIL OR MISCELLANEOUS HYDROCARBONS AT THE TREATING PLANT TO WHICH IT IS DELIVERED.

DISTRIBUTION BY OGD	
_____	Santa Fe
_____	File
_____	Operator
_____	Transporter (2)

Division 1  
1225 West Franklin Blvd, Hobbs, NM 88240  
Division 2  
1225 West Franklin Blvd, Hobbs, NM 88240  
Division 3  
1225 West Franklin Blvd, Hobbs, NM 88240  
Division 4  
1225 West Franklin Blvd, Hobbs, NM 88240  
Division 5  
1225 West Franklin Blvd, Hobbs, NM 88240

State of New Mexico  
Energy Minerals and Natural Resources

Form C-117 A  
Revised March 17, 1999

Oil Conservation Division  
2040 South Pacheco  
Santa Fe, NM 87505

Submit to County or  
Appropriate District Office

PERMIT NO. H-25319

TANK CLEANING, SEDIMENT OIL REMOVAL, TRANSPORTATION OF MISCELLANEOUS HYDROCARBONS AND DISPOSAL PERMIT

Operator or Owner Rice Operating Address 122 West Taylor Hobbs NM 88240  
Name of Facility K-33 Location 33-19-37  
U.L. • Sec. • Twp. • Rge.

OPERATION TO BE PERFORMED:

- Tank Cleaning  Sediment Oil Removal  Transportation of Miscellaneous Hydrocarbons

Operator or Owner Representative authorizing work Oscar

Date work to be performed 10-28-2

TANK CLEANING DATA Tank Number \_\_\_\_\_ Volume \_\_\_\_\_

SEDIMENT OIL OR MISCELLANEOUS HYDROCARBON DATA Tank Type \_\_\_\_\_ Volume Below Load Line \_\_\_\_\_

Sediment Oil from:  Pit  Cellar  Other

MISCELLANEOUS OIL

Tank from:  Pipeline Station  Crude Terminal  Refinery  Other\*

Leaking from:  Gasoline Plant  Gathering Lines  Salt Water Disposal System  Other\*

Pipeline Break Oil or Spill

\*Other (Specify): \_\_\_\_\_

VOLUME AND DESTINATION: Estimated Volume 160 Bbls. Field test volume of good oil 149.96 Bbls.  
(Not required prior to Division approval)

Destination (Name and Location of treating plant or other facility): Jenex Operating 11100 S Eunice Highway 15  
P O Box 308 Hobbs NM 88241

DESCRIPTION OF SEDIMENT OIL BY:  Burning  Pit Disposal  Use on Roads or Firewalls  Other

(Specify): \_\_\_\_\_

Location of Disposal: \_\_\_\_\_

Justification of Disposal: \_\_\_\_\_

CERTIFICATION: (APPLICATION MAY BE MADE BY EITHER OF THE FOLLOWING)

I hereby certify that the information above is true and complete to the best of my knowledge and belief.

Operator \_\_\_\_\_ Transporter Jenex Operating  
By \_\_\_\_\_ Address P O Box 308 Hobbs NM 88241  
Title \_\_\_\_\_ Signature [Signature]  
Date \_\_\_\_\_ Title Plant Manager Date 10-28-2

OIL CONSERVATION DIVISION

Approved By Marie Peterson Title GEOLOGICAL / PETROLEUM TECHNICIAN Date NOV 06 2002

A COPY OF THIS FORM MUST BE ON LOCATION DURING TANK CLEANING, REMOVAL OF SEDIMENT OIL OR MISCELLANEOUS HYDROCARBONS, AND MUST BE PRESENTED WITH TANK BOTTOMS, SEDIMENT OIL OR MISCELLANEOUS HYDROCARBONS AT THE TREATING PLANT TO WHICH IT IS DELIVERED.

DISTRIBUTION BY OGD	
	Santa Fe
	File
	Operator
	Transporter

Division of Energy, Minerals and Natural Resources  
2040 South Pacheco  
Santa Fe, NM 87505

State of New Mexico  
Energy Minerals and Natural Resources

Form C-117 A  
Revised March 17, 1999

Oil Conservation Division  
2040 South Pacheco  
Santa Fe, NM 87505

Submit to County or  
Appropriate District Office

PERMIT NO. H-25316

TANK CLEANING, SEDIMENT OIL REMOVAL, TRANSPORTATION OF MISCELLANEOUS HYDROCARBONS AND DISPOSAL PERMIT

Operator or Owner Key Energy Address Box 99 Eunice NM 88231  
Name of Facility Atha #1 SWD Location 31-21-36  
D.L. - Sec. - Twp. - Rge.

OPERATION TO BE PERFORMED:

- Tank Cleaning  Sediment Oil Removal  Transportation of Miscellaneous Hydrocarbons

Operator or Owner Representative Authorizing Work Eddy

Date Work to be performed 10-26-2

TANK CLEANING DATA Tank Number \_\_\_\_\_ Volume \_\_\_\_\_

Sediment Oil Data Tank Type \_\_\_\_\_ Volume Below Load Line \_\_\_\_\_

SEDIMENT OIL OR MISCELLANEOUS HYDROCARBON DATA

Sediment Oil from:  Pit  Cellar  Other

MISCELLANEOUS OIL

Tank Bottoms from:  Pipeline Station  Crude Terminal  Refinery  Other

Coasting from:  Gasoline Plant  Gathering Lines  Salt Water Disposal System  Other

Pipeline Break Oil or Spill

\*Other (Specify): \_\_\_\_\_

VOLUME AND DESTINATION: Estimated Volume 190 Bbls. Field test volume of good oil 140.80 Bbls.  
(This required data to be treated separately)

Destination (Name and Location of treating plant or other facility) Jenex Operating 1100 S Eunice Highway 15  
P O Box 308 Hobbs NM 88241

DESTRUCTION OF SEDIMENT OIL BY:  Burning  Pit Disposal  Use on Roads or firewalls  Other

(Specify) \_\_\_\_\_

Location of Destruction: \_\_\_\_\_

Justification of Destruction: \_\_\_\_\_

CERTIFICATION: (APPLICATION MAY BE MADE BY EITHER OF THE FOLLOWING)

I hereby certify that the information above is true and complete to the best of my knowledge and belief.

Owner \_\_\_\_\_ Transporter Jenex Operating  
By \_\_\_\_\_ Address P O Box 308 Hobbs NM 88241  
Title \_\_\_\_\_ Signature [Signature]  
Date \_\_\_\_\_ Title Plant Manager Date 10-26-2

OIL CONSERVATION DIVISION

Approved By Marie Peterson Title GEOLOGICAL / PETROLEUM TECHNICIAN Date NOV 06 2002

A COPY OF THIS FORM MUST BE ON LOCATION DURING TANK CLEANING, REMOVAL OF SEDIMENT OIL OR MISCELLANEOUS HYDROCARBONS, AND MUST BE PRESENTED WITH TANK BOTTOMS, SEDIMENT OIL OR MISCELLANEOUS HYDROCARBONS AT THE TREATING PLANT TO WHICH IT IS DELIVERED.

DISTRIBUTION BY OGD	
State Fe	
File	
Operator	
Transporter	

Division of Oil Conservation  
2040 South Pacheco Blvd., Santa Fe, NM 87505  
Telephone: (505) 424-2200  
Fax: (505) 424-2201  
E-mail: oilconservation@state.nm.us

State of New Mexico  
Energy Minerals and Natural Resources

Oil Conservation Division  
2040 South Pacheco  
Santa Fe, NM 87505

Form C-117 A  
Revised March 17, 1999

Submit to County or  
Appropriate District Office

PERMIT NO. H-25314

TANK CLEANING, SEDIMENT OIL REMOVAL, TRANSPORTATION OF MISCELLANEOUS HYDROCARBONS AND DISPOSAL PERMIT

Operator or Owner: Rice Operating Address: 122 W Taylor Hobbs NM 88240  
Name of Facility: M-33 Location: 33-20-37  
U.L. - Sec. - Twp. - Rge.

OPERATION TO BE PERFORMED:

- Tank Cleaning  Sediment Oil Removal  Transportation of Miscellaneous Hydrocarbons

Operator or Owner Representative authorizing work: OSCAR

Date work to be performed: 10-25-2

TANK CLEANING DATA Tank Number: \_\_\_\_\_ Volume: \_\_\_\_\_

Tank Type: \_\_\_\_\_ Volume Below Load Line: \_\_\_\_\_

SEDIMENT OIL OR MISCELLANEOUS HYDROCARBON DATA

Sediment Oil from:  Pit  Celler  Other

MISCELLANEOUS OIL

Tank Bottoms from:  Pipeline Station  Crude Terminal  Refinery  Other\*

Containing:  Gasoline Plant  Gathering Lines  Salt Water Disposal System  Other\*

Pipeline Break Oil or Spill

\*Other (explain): \_\_\_\_\_

VOLUME AND DESTINATION: Estimated Volume 100 Bbls. Field test volume of good oil: 75.36 Bbls.  
(Not required prior to Division approval)

Destination (Name and Location of treating plant or other facility): Jenex Operating 11100 S Eunice Highway 15  
P O Box 308 Hobbs NM 88241

DESTRUCTION OF SEDIMENT OIL BY:  Burning  Pit Disposal  Use on Roads or Firewalls  Other

(Explain): \_\_\_\_\_

Location of Destruction: \_\_\_\_\_

Justification of Destruction: \_\_\_\_\_

CERTIFICATION: (APPLICATION MAY BE MADE BY EITHER OF THE FOLLOWING)

I hereby certify that the information above is true and complete to the best of my knowledge and belief.

Owner: \_\_\_\_\_

Transporter: Jenex Operating

By: \_\_\_\_\_

Address: P O Box 308 Hobbs NM 88241

Title: \_\_\_\_\_

Signature: [Signature]

Date: \_\_\_\_\_

Title: Plant Manager Date: 10-25-2

OIL CONSERVATION DIVISION

Approved By: Marie Peterson

MARIE PETERSON  
GEOLOGICAL / PETROLEUM  
TECHNICIAN

Title: \_\_\_\_\_

Date: NOV 06 2002

A COPY OF THIS FORM MUST BE ON LOCATION DURING TANK CLEANING, REMOVAL OF SEDIMENT OIL OR MISCELLANEOUS HYDROCARBONS, AND MUST BE PRESENTED WITH TANK BOTTOMS, SEDIMENT OIL OR MISCELLANEOUS HYDROCARBONS AT THE TREATING PLANT TO WHICH IT IS DELIVERED.

DISTRIBUTION BY OGD	
_____	Santa Fe
_____	File
_____	Operator
_____	Transporter

10001  
10002  
10003  
10004  
10005  
10006  
10007  
10008  
10009

State of New Mexico  
Energy Minerals and Natural Resources

Form C-117 A  
Revised March 17, 1999

Oil Conservation Division  
2010 South Pacheco  
Santa Fe, NM 87505

Submit to Office of  
Appropriate District Office

PERMIT NO. H-25313

TANK CLEANING, SEDIMENT OIL REMOVAL, TRANSPORTATION OF MISCELLANEOUS HYDROCARBONS AND DISPOSAL PERMIT

Operator or Owner: Sundance Services Address: P.O. Box 1737 Eunice NM 88231

Name of Facility: Prabo Facility Location: 29-21-38  
U.L. - Sec. - Twp. - Rge.

OPERATION TO BE PERFORMED:

- Tank Cleaning  Sediment Oil Removal  Transportation of Miscellaneous Hydrocarbons

Operator or Owner Representative Authorizing Work: Kelly

Date Work to be Performed: 10-25-2

TANK CLEANING DATA Tank Number \_\_\_\_\_ Volume \_\_\_\_\_

Tank Type \_\_\_\_\_ Volume Below Load Line \_\_\_\_\_

SEDIMENT OIL OR MISCELLANEOUS HYDROCARBON DATA

Sediment Oil from:  Pit  Cellar  Other

MISCELLANEOUS OIL

Tank Location from:  Pipeline Station  Crude Terminal  Refinery  Other\*

Leakage from:  Gasoline Pallet  Gathering Lines  Salt Water Disposal System  Other\*

Pipeline Break Oil or Spill

\*Other (Specify): \_\_\_\_\_

*Kelly - Lu Hobbs OG*

ESTIMATE AND DESTINATION: Estimated Volume 190 Bbls. Field test volume of good oil 16693 Bbls.  
(Not required prior to treatment operations)

Destination (Name and Location of treating plant or other facility): Jenex Operating 11100 S Eunice Highway 15  
P O Box 308 Hobbs NM 88241

DIRECTION OF SEDIMENT OIL BY:  Burning  Pit Disposal  Use on Roads or firewalls  Other

(Specify): \_\_\_\_\_

Location of destination: \_\_\_\_\_

Justification of destination: \_\_\_\_\_

CERTIFICATION (APPLICATION MAY BE MADE BY EITHER OF THE FOLLOWING)

I hereby certify that the information above is true and complete to the best of my knowledge and belief.

Operator: \_\_\_\_\_ Title: Jenex Operating  
By: \_\_\_\_\_ Address: P O Box 308 Hobbs NM 88241  
Title: \_\_\_\_\_ Signature: \_\_\_\_\_  
Date: \_\_\_\_\_ Title: Plant Manager Date: 10-25-2

OIL CONSERVATION DIVISION

Approved By: Marie Peterson Title: MARIE PETERSON GEOLOGICAL / PETROLEUM TECHNICIAN Date: NOV 06 2002

A COPY OF THIS FORM MUST BE ON LOCATION DURING TANK CLEANING, REMOVAL OF SEDIMENT OIL OR MISCELLANEOUS HYDROCARBONS, AND MUST BE PRESENTED WITH TANK BOTTOMS, SEDIMENT OIL OR MISCELLANEOUS HYDROCARBONS AT THE TREATING PLANT TO WHICH IT IS DELIVERED.

DISTRIBUTION BY OGD	
State Fe	
File	
Operator	
Transporter (s)	



1000 N. Phoenix Blvd., Hobbs, NM 88240  
1000 N. Phoenix Blvd., Hobbs, NM 88240  
1000 N. Phoenix Blvd., Hobbs, NM 88240  
1000 N. Phoenix Blvd., Hobbs, NM 88240  
1000 N. Phoenix Blvd., Hobbs, NM 88240

State of New Mexico  
Energy Minerals and Natural Resources

Oil Conservation Division  
2040 South Pacheco  
Santa Fe, NM 87505

Form C-117-A  
Revised March 17, 1999

Submit to County or  
Appropriate District Office

PERMIT NO. H-25312

TANK CLEANING, SEDIMENT OIL REMOVAL, TRANSPORTATION OF MISCELLANEOUS HYDROCARBONS AND DISPOSAL PERMIT  
Operator or Owner Vista Services Address P.O. Box 758 Eunice NM 88231  
Name of Field, Mine Royalty Holden #4 SWN Location 25-21-37  
U.L. - Sec. - Twp. - Rge.

OPERATION TO BE PERFORMED:

- Tank Cleaning  Sediment Oil Removal  Transportation of Miscellaneous Hydrocarbons

Operator or Owner Representative authorizing work Mike

Date Work to be performed 10-25-2

TANK CLEANING DATA Tank Number \_\_\_\_\_ Volume \_\_\_\_\_

Tank Type \_\_\_\_\_ Volume Below Load Line \_\_\_\_\_

SEDIMENT OIL OR MISCELLANEOUS HYDROCARBON DATA

Sediment Oil from:  Pit  Cellar  Other

MISCELLANEOUS OIL

Tank Bottoms from:  Pipeline Station  Crude Terminal  Refinery  Other

Containing:  Gasoline Plant  Gathering Lines  Salt Water Disposal System  Other

Pipeline Break Oil or Spill

\*Other (Specify) \_\_\_\_\_

RECEIVED  
Hobbs  
OCD

VOLUME AND DESTINATION: Estimated Volume 190 Bbls. Field test volume of good oil: 153.78 Bbls.  
(Not required prior to Division approval)

Destination (Name and Location of treating plant or other facility): Jenex Operating 11100 S. Eunice Highway 15  
P O Box 308 Hobbs NM 88241

DESTINATION OF SEDIMENT OIL BY:  Burning  Pit Disposal  Use on Roads or firewalls  Other

(Specify) \_\_\_\_\_

Location of destination \_\_\_\_\_

Justification of destination \_\_\_\_\_

CERTIFICATION: (APPLICATION MAY BE MADE BY EITHER OF THE FOLLOWING)

I hereby certify that the information above is true and complete to the best of my knowledge and belief.

Operator \_\_\_\_\_

Transporter Jenex Operating

By \_\_\_\_\_

Address P O Box 308 Hobbs NM 88241

Title \_\_\_\_\_

Signature [Signature]

Date \_\_\_\_\_

Title Plant Manager Date 10-25-2

OIL CONSERVATION DIVISION

Approved by Marie Peterson

TITLE MARIE PETERSON  
GEOLOGICAL / PETROLEUM  
TECHNICIAN

DATE NOV 06 2002

A COPY OF THIS FORM MUST BE ON LOCATION DURING TANK CLEANING, REMOVAL OF SEDIMENT OIL OR MISCELLANEOUS HYDROCARBONS, AND MUST BE PRESENTED WITH TANK BOTTOMS, SEDIMENT OIL OR MISCELLANEOUS HYDROCARBONS AT THE TREATING PLANT TO WHICH IT IS DELIVERED.

DISTRIBUTION BY OCS	
_____	Santa Fe
_____	File
_____	Operator
_____	Transporter (s)

Form C-117 A  
Revised March 17, 1999

State of New Mexico  
Energy Minerals and Natural Resources

Oil Conservation Division  
2040 South Pacheco  
Santa Fe, NM 87505

Submit to County or  
Appropriate District Office

PERMIT NO. H-25311

TANK CLEANING, SEDIMENT OIL REMOVAL, TRANSPORTATION OF MISCELLANEOUS HYDROCARBONS AND DISPOSAL PERMIT

Operator or Owner Rice Operating Address 122 W Taylor Hobbs NM 88240  
Name of Facility H-33 Location 33-19-37  
U.L. - Sec. - Twp. - R. & G.

OPERATION TO BE PERFORMED:

- Tank Cleaning  Sediment Oil Removal  Transportation of Miscellaneous Hydrocarbons

Operator or Owner Representative Authorizing Work Craig

Date Work to be performed 10-25-2

TANK CLEANING DATA Tank Number \_\_\_\_\_ Volume \_\_\_\_\_

Sediment Oil or Miscellaneous Hydrocarbon Data Tank Type \_\_\_\_\_ Volume Below Load Line \_\_\_\_\_

Sediment Oil from:  Pit  Cellar  Other

MISCELLANEOUS OIL

Tank Source from:  Pipeline Station  Cross Terminal  Refinery  Other

Containing from:  Gasoline Plant  Gathering Line  Salt Water Disposal System  Other

Pipeline Break Oil or Spill

\*Other (Specify) \_\_\_\_\_

REC'D  
OCC

VOLUME AND DESTINATION: Estimated Volume 100 Bbls. Field test volume of good oil 70.18 Bbls.  
(Use required for the Division Approval)

Destination (name and location of treating plant or other facility) Jenex Operating 11100 S Eunice Highway 18  
P O Box 308 Hobbs NM 88241

DESTRUCTION OF SEDIMENT OIL BY:  Burning  Pit Disposal  Use on Roads or Firewalls  Other

(Specify) \_\_\_\_\_

Location of Destruction \_\_\_\_\_

Justification of Destruction \_\_\_\_\_

CERTIFICATION: (APPLICATION MAY BE MADE BY EITHER OF THE FOLLOWING)

I hereby certify that the information above is true and complete to the best of my knowledge and belief.

Owner \_\_\_\_\_ Transporter Jenex Operating

By \_\_\_\_\_ Address P O Box 308 Hobbs NM 88241

Title \_\_\_\_\_ Signature [Signature]

Date \_\_\_\_\_ Title Plant Manager Date 10-25-2

OIL CONSERVATION DIVISION

Approved by Marie Peterson Title MARIE PETERSON  
GEOLOGICAL / PETROLEUM  
TECHNICIAN Date NOV 06 2002

A COPY OF THIS FORM MUST BE ON LOCATION DURING TANK CLEANING, REMOVAL OF SEDIMENT OIL OR MISCELLANEOUS HYDROCARBONS, AND MUST BE PRESENTED WITH TANK BOTTOMS, SEDIMENT OIL OR MISCELLANEOUS HYDROCARBONS AT THE TREATING PLANT TO WHICH IT IS DELIVERED.

DISTRIBUTION BY OCC	
	Santa Fe
	File
	Operator
	Transporter(s)

District I  
1025 N. French Dr., Hobbs, NM 88240  
District II  
211 South Park, Roswell, NM 88210  
District III  
1000 Rio Arriba Road, Roswell, NM 87410  
District IV  
1010 South Pecos, Santa Fe, NM 87505

State of New Mexico  
Energy Minerals and Natural Resources

Oil Conservation Division  
2040 South Pecos  
Santa Fe, NM 87505

Form C-117 A  
Revised March 17, 1999

Submit 3 Copies to  
Appropriate District Office

PERMIT NO. H-25308

TANK CLEANING, SEDIMENT OIL REMOVAL, TRANSPORTATION OF MISCELLANEOUS HYDROCARBONS AND DISPOSAL PERMIT

Operator or Owner Rice Operating Address 122 W Taylor Hobbs NM 88240  
Name of Facility M-33 Location 33-20-37  
U.L. - Sec. - Twp. - Rge.

OPERATION TO BE PERFORMED:

- Tank Cleaning  Sediment Oil Removal  Transportation of Miscellaneous Hydrocarbons

Operator or Owner Representative authorizing work Craig

Date Work to be Performed 10-23-2

TANK CLEANING DATA Tank Number \_\_\_\_\_ Volume \_\_\_\_\_

Tank Type \_\_\_\_\_ Volume Below Load Line \_\_\_\_\_  
SEDIMENT OIL OR MISCELLANEOUS HYDROCARBON DATA

Sediment Oil From:  Pit  Cellar  Other

MISCELLANEOUS OIL

Tank Bottoms From:  Pipeline Station  Crude Terminal  Refinery  Other\*

Catchings From:  Gasoline Plant  Gathering Lines  Salt Water Disposal System  Other\*

Pipeline Break Oil or Spill

\*Other (Explain): \_\_\_\_\_

VOLUME AND DESTINATION: Estimated Volume 190 Bbls. Field test volume of good oil: 143.88 Bbls.  
(Not required prior to Division approval)

Destination (Name and Location of treating plant or other facility) Jenex Operating 11100 S Eunice Highway 15  
P O Box 308 Hobbs NM 88241

DESTRUCTION OF SEDIMENT OIL BY:  Burning  Pit Disposal  Use on Roads or firewalls  Other

(Explain): \_\_\_\_\_

Location of Destruction: \_\_\_\_\_

Justification of Destruction: \_\_\_\_\_

CERTIFICATION: (APPLICATION MAY BE MADE BY EITHER OF THE FOLLOWING)

I hereby certify that the information above is true and complete to the best of my knowledge and belief.

Operator \_\_\_\_\_

Transporter Jenex Operating

By \_\_\_\_\_

Address P O Box 308 Hobbs NM 88241

Title \_\_\_\_\_

Signature [Signature]

Date \_\_\_\_\_

Title Plant Manager Date \_\_\_\_\_

OIL CONSERVATION DIVISION

Approved By Marie Peterson

Title MARIE PETERSON  
GEOLOGICAL / PETROLEUM  
TECHNICIAN

Date NOV 06 2002

A COPY OF THIS FORM MUST BE ON LOCATION DURING TANK CLEANING, REMOVAL OF SEDIMENT OIL OR MISCELLANEOUS HYDROCARBONS, AND MUST BE PRESENTED WITH TANK BOTTOMS, SEDIMENT OIL OR MISCELLANEOUS HYDROCARBONS AT THE TREATING PLANT TO WHICH IT IS DELIVERED.

DISTRIBUTION BY OCD	
	Santa Fe
	File
	Operator
	Transporter (2)

District I  
1025 N. French Dr., Hobbs, NM 88240  
District II  
511 South Park, Roswell, NM 88210  
District III  
1000 Rio Grande Road, Gallup, NM 87410  
District IV  
2010 South Pecos, Santa Fe, NM 87505

State of New Mexico  
Energy Minerals and Natural Resources

Form C-117 A  
Revised March 17, 1999

Oil Conservation Division  
2040 South Pecos  
Santa Fe, NM 87505

Submit 3 Copies to  
Appropriate District Office

PERMIT NO. H-25305

TANK CLEANING, SEDIMENT OIL REMOVAL, TRANSPORTATION OF MISCELLANEOUS HYDROCARBONS AND DISPOSAL PERMIT

Operator or Owner: Gandy Corp Address: Box 827 Tatum NM 88267  
Name of Facility: Gandy plant Location: 11-10-35  
U.L. - Sec. - Twp. - Rgs.

OPERATION TO BE PERFORMED:

- Tank Cleaning  Sediment Oil Removal  Transportation of Miscellaneous Hydrocarbons

Operator or Owner Representative authorizing work: Lewis

Date Work to be Performed: 10-23 through 27-2

TANK CLEANING DATA Tank Number: \_\_\_\_\_ Volume: \_\_\_\_\_

Tank Type: \_\_\_\_\_ Volume Below Load Line: \_\_\_\_\_

SEDIMENT OIL OR MISCELLANEOUS HYDROCARBON DATA

Sediment Oil from:  Pit  Cellar  Other

MISCELLANEOUS OIL

Tank Bottoms From:  Pipeline Station  Crude Terminal  Refinery  Other\*

Castings From:  Gasoline Plant  Gathering Lines  Salt Water Disposal System  Other\*

Pipeline Break Oil or Spill

\*Other (Explain): \_\_\_\_\_

VOLUME AND DESTINATION: Estimated Volume 1550 Bbls. Field test volume of good oil: 1753.06 Bbls.  
(Not required prior to Division approval)

Description (Name and Location of treating plant or other facility): Jenex Operating 11100 S Eunice Highway 18  
P O Box 308 Hobbs NM 88241

DESTRUCTION OF SEDIMENT OIL BY:  Burning  Pit Disposal  Use on Roads or firewalls  Other

(Explain): \_\_\_\_\_

Location of Destruction: \_\_\_\_\_

Justification of Destruction: \_\_\_\_\_

CERTIFICATION: (APPLICATION MAY BE MADE BY EITHER OF THE FOLLOWING)

I hereby certify that the information above is true and complete to the best of my knowledge and belief.

Owner: \_\_\_\_\_

Transporter: Jenex Operating

By: \_\_\_\_\_

Address: P O Box 308 Hobbs NM 88241

Title: \_\_\_\_\_

Signature: [Signature]

Date: \_\_\_\_\_

Title: Plant Manager Date: 10-23-2

OIL CONSERVATION DIVISION

Approved By: Marie Peterson

Title: MARIE PETERSON  
GEOLOGICAL / PETROLEUM  
TECHNICIAN

Date: NOV 06 2002

A COPY OF THIS FORM MUST BE ON LOCATION DURING TANK CLEANING, REMOVAL OF SEDIMENT OIL OR MISCELLANEOUS HYDROCARBONS, AND MUST BE PRESENTED WITH TANK BOTTOMS, SEDIMENT OIL OR MISCELLANEOUS HYDROCARBONS AT THE TREATING PLANT TO WHICH IT IS DELIVERED.

DISTRIBUTION BY OCD	
	Santa Fe
	File
	Operator
	Transporter: (2)

District I  
1225 W. French Dr., Hobbs, NM 88240  
District II  
411 South Park, Roswell, NM 88210  
District III  
1000 Rio Grande Road, Roswell, NM 87416  
District IV  
2010 South Redwood, Santa Fe, NM 87505

State of New Mexico  
Energy Minerals and Natural Resources

Form C-117 A  
Revised March 17, 1999

Oil Conservation Division  
2040 South Pacheco  
Santa Fe, NM 87505

Submit 3 Copies to  
Appropriate District Office

PERMIT NO. H-25299

TANK CLEANING, SEDIMENT OIL REMOVAL, TRANSPORTATION OF MISCELLANEOUS HYDROCARBONS AND DISPOSAL PERMIT

Operator or Owner Rice Operating Address 122 West Taylor Hobbs NM 88240  
Name of Facility N-18 Location 18-22-37  
U.L. - Sec. - Twp. - Rge.

OPERATION TO BE PERFORMED:

- Tank Cleaning  Sediment Oil Removal  Transportation of Miscellaneous Hydrocarbons

Operator or Owner Representative authorizing work Craig

Date Work to be Performed 10-21-2

TANK CLEANING DATA Tank Number \_\_\_\_\_ Volume \_\_\_\_\_

Tank Type \_\_\_\_\_ Volume Below Load Line \_\_\_\_\_

SEDIMENT OIL OR MISCELLANEOUS HYDROCARBON DATA

Sediment Oil From:  Pit  Cellar  Other

MISCELLANEOUS OIL

Tank Bottoms From:  Pipeline Station  Crude Terminal  Refinery  Other

Carriage From:  Gasoline Plant  Gathering Lines  Salt Water Disposal System  Other

Pipeline Break Oil or Spill

\*Other (Explain) \_\_\_\_\_

RECEIVED  
Hobbs  
OCD

VOLUME AND DESTINATION: Estimated Volume 90 Bbls. Field test volume of good oil 87.81 Bbls.  
(Not required prior to Division approval)

Description (Name and Location of treating plant or other facility) Jenex Operating 11100 S Eunice Highway 15  
P O Box 308 Hobbs NM 88241

DESTRUCTION OF SEDIMENT OIL BY:  Burning  Pit Disposal  Use on Roads or firewalls  Other

(Explain) \_\_\_\_\_

Location of Destruction \_\_\_\_\_

Justification of Destruction \_\_\_\_\_

CERTIFICATION: (APPLICATION MAY BE MADE BY EITHER OF THE FOLLOWING)

I hereby certify that the information above is true and complete to the best of my knowledge and belief.

Operator \_\_\_\_\_ Transporter Jenex Operating  
By \_\_\_\_\_ Address P O Box 308 Hobbs NM 88241  
Title \_\_\_\_\_ Signature [Signature]  
Date \_\_\_\_\_ Title Plant Manager Date 10-21-2

OIL CONSERVATION DIVISION

Approved By Marie Peterson Title GEOLOGICAL / PETROLEUM Date NOV 06 2002  
TECHNICIAN

A COPY OF THIS FORM MUST BE ON LOCATION DURING TANK CLEANING, REMOVAL OF SEDIMENT OIL OR MISCELLANEOUS HYDROCARBONS, AND MUST BE PRESENTED WITH TANK BOTTOMS, SEDIMENT OIL OR MISCELLANEOUS HYDROCARBONS AT THE TREATING PLANT TO WHICH IT IS DELIVERED.

DISTRIBUTION BY OCD	
	Santa Fe
	File
	Operator
	Transporter

Division I  
1225 N. French Dr., Hobbs, NM 88240  
Division II  
211 South Park, Hobbs, NM 88240  
Division III  
1000 Rio Grande Blvd., Hobbs, NM 88240  
Division IV  
2010 South Pecos, Santa Fe, NM 87505

State of New Mexico  
Energy Minerals and Natural Resources

Oil Conservation Division  
2040 South Pecos  
Santa Fe, NM 87505

Form C-117 A  
Revised March 17, 1999

Submit 3 Copies to  
Appropriate District Office

PERMIT NO. H-25298

TANK CLEANING, SEDIMENT OIL REMOVAL, TRANSPORTATION OF MISCELLANEOUS HYDROCARBONS AND DISPOSAL PERMIT

Operator or Owner: Rice Operating Address: 122 W Taylor Hobbs NM 88240  
Name of Facility: H-35 Location: 35-22-37  
U.L. • Sec. • Twp. • Rge.

OPERATION TO BE PERFORMED:

- Tank Cleaning  Sediment Oil Removal  Transportation of Miscellaneous Hydrocarbons

Operator or Owner Representative authorizing work: Craig

Date Work to be Performed: 10-21-2

TANK CLEANING DATA Tank Number: \_\_\_\_\_ Volume: \_\_\_\_\_

Sediment Oil or Miscellaneous Hydrocarbon Data Tank Type: \_\_\_\_\_ Volume Below Load Line: \_\_\_\_\_

SEDIMENT OIL OR MISCELLANEOUS HYDROCARBON DATA

Sediment Oil From:  Pit  Cellar  Other

MISCELLANEOUS OIL

Tank Bottoms From:  Pipeline Station  Crude Terminal  Refinery  Other

Catchings From:  Gasoline Plant  Gathering Lines  Salt Water Disposal System  Other

Pipeline Break Oil or Spill

\*Other (Explain): \_\_\_\_\_

RECEIVED  
Hobbs  
OCD

VOLUME AND DESTINATION: Estimated Volume 50 Bbls. Field test volume of good oil 48.78 Bbls.  
(Not required prior to Division approval)

Destination (Name and Location of treating plant or other facility): Jenex Operating 11100 S Eunice Highway 15  
P O Box 308 Hobbs NM 88241

DESTRUCTION OF SEDIMENT OIL BY:  Burning  Pit Disposal  Use on Roads or firewalls  Other

(Explain): \_\_\_\_\_

Location of Destruction: \_\_\_\_\_

Justification of Destruction: \_\_\_\_\_

CERTIFICATION: (APPLICATION MAY BE MADE BY EITHER OF THE FOLLOWING)

I hereby certify that the information above is true and complete to the best of my knowledge and belief.

Name: \_\_\_\_\_

Transporter: Jenex Operating

By: \_\_\_\_\_

Address: P O Box 308 Hobbs NM 88241

Title: \_\_\_\_\_

Signature: [Signature]

Date: \_\_\_\_\_

Title: Plant Manager Date: 10-21-2

OIL CONSERVATION DIVISION

Approved By: Marie Peterson Title: MARIE PETERSON  
GEOLOGICAL / PETROLEUM  
TECHNICIAN Date: NOV 06 2002

A COPY OF THIS FORM MUST BE ON LOCATION DURING TANK CLEANING, REMOVAL OF SEDIMENT OIL OR MISCELLANEOUS HYDROCARBONS, AND MUST BE PRESENTED WITH TANK BOTTOMS, SEDIMENT OIL OR MISCELLANEOUS HYDROCARBONS AT THE TREATING PLANT TO WHICH IT IS DELIVERED.

DISTRIBUTION BY OCD	
	Santa Fe
	File
	Operator
	Transporter

Division of Oil Conservation  
2040 South Pacheco Blvd., Santa Fe, NM 87505  
Phone: (505) 824-2100  
Fax: (505) 824-2101  
E-mail: ocd@dmr.state.nm.us

State of New Mexico  
Energy Minerals and Natural Resources

Oil Conservation Division  
2040 South Pacheco  
Santa Fe, NM 87505

Form C-117 A  
Revised March 17, 1999

Submit to County or  
Appropriate District Office

PERMIT NO. H-25295

TANK CLEANING, SEDIMENT OIL REMOVAL, TRANSPORTATION OF MISCELLANEOUS HYDROCARBONS AND DISPOSAL PERMIT

Operator or Owner: Key Energy Address: Box 99 Eunice NM 88231

Name of Facility: Christmas SWD Location: 28-22-37

U.L. • Sec. • Twp. • R. 2

OPERATION TO BE PERFORMED:

- Tank Cleaning  Sediment Oil Removal  Transportation of Miscellaneous Hydrocarbons

Operator or Owner Representative Authorizing Work: Eddy

Date Work to be Performed: 10-20-02

TANK CLEANING DATA Tank Number: \_\_\_\_\_ Volume: \_\_\_\_\_

Sediment Oil or Miscellaneous Hydrocarbon DATA Tank Type: \_\_\_\_\_ Volume Below Load Line: \_\_\_\_\_

Sediment Oil from:  Pit  Cellar  Other

MISCELLANEOUS OIL

Tank Volume From:  Pipeline Station  Crude Terminal  Refinery  Other

Containing From:  Gasoline Plant  Gathering Lines  Salt Water Disposal System  Other

Pipeline Break Oil or Spill

\*Other (Explain): \_\_\_\_\_

RECEIVED  
NOV 20 2002  
HOBBS, NM

VOLUME AND DESTINATION: Estimated Volume 270 Bbls. Field test volume of good oil 265.49 Bbls.  
(This required prior to destination operations)

Destination (Name and Location of treating plant or other facility): Jengx Operating 11100 S Eunice Highway 15  
P O Box 308 Hobbs NM 88241

DESTRUCTION OF SEDIMENT OIL BY:  Burning  Pit Disposal  Use on Roads or Firewalls  Other

(Explain): \_\_\_\_\_

Location of Destruction: \_\_\_\_\_

Justification of Destruction: \_\_\_\_\_

CERTIFICATION: (APPLICATION MAY BE MADE BY EITHER OF THE FOLLOWING)

I hereby certify that the information above is true and complete to the best of my knowledge and belief.

Operator: \_\_\_\_\_

Transporter: Jengx Operating

By: \_\_\_\_\_

Address: P O Box 308 Hobbs NM 88241

Title: \_\_\_\_\_

Signature: [Signature]

Date: \_\_\_\_\_

Title: Plant Manager Date: \_\_\_\_\_

OIL CONSERVATION DIVISION

Approved by: Marie Peterson

MARIE PETERSON  
GEOLOGICAL / PETROLEUM  
TECHNICIAN

Date: NOV 06 2002

A COPY OF THIS FORM MUST BE ON LOCATION DURING TANK CLEANING, REMOVAL OF SEDIMENT OIL OR MISCELLANEOUS HYDROCARBONS, AND MUST BE PRESENTED WITH TANK BOTTOMS, SEDIMENT OIL OR MISCELLANEOUS HYDROCARBONS AT THE TREATING PLANT TO WHICH IT IS DELIVERED.

DISTRIBUTION BY OGD	
State Fe	_____
File	_____
Operator	_____
_____	_____

District I  
1035 W. French Dr., Hobbs, NM 88240  
District II  
211 South Park, Roswell, NM 88210  
District III  
1000 Rio Alamos Road, Roswell, NM 87416  
District IV  
2010 South Postway, Santa Fe, NM 87505

State of New Mexico  
Energy Minerals and Natural Resources

Oil Conservation Division  
2040 South Pacheco  
Santa Fe, NM 87505

Form C-117 A  
Revised March 17, 1999

Submit 3 Copies to  
Appropriate District Office

PERMIT NO. H-25294

TANK CLEANING, SEDIMENT OIL REMOVAL, TRANSPORTATION OF MISCELLANEOUS HYDROCARBONS AND DISPOSAL PERMIT

Operator or Owner Rice Operating Address 122 W Taylor Hobbs  
Name of Facility M-5 Location S-20-37  
U.L. - Sec. - Twp. - Rge.

OPERATION TO BE PERFORMED:

- Tank Cleaning  Sediment Oil Removal  Transportation of Miscellaneous Hydrocarbons

Operator or Owner Representative authorizing work OSCAR

Date Work to be Performed 10-19-2

TANK CLEANING DATA Tank Number \_\_\_\_\_ Volume \_\_\_\_\_

Sediment Oil or Miscellaneous Hydrocarbon DATA Tank Type \_\_\_\_\_ Volume Below Load Line \_\_\_\_\_

Sediment Oil From:  Pit  Cellar  Other

MISCELLANEOUS OIL

Tank Bottoms From:  Pipeline Station  Crude Terminal  Refinery  Other\*

Catchings From:  Gasoline Plant  Gathering Lines  Salt Water Disposal System  Other\*

Pipeline Break Oil or Spill

\*Other (Specify): \_\_\_\_\_

VOLUME AND DESTINATION: Estimated Volume 120 Bbls. Field test volume of good oil 112.86 Bbls.  
(Not required prior to treatment approval)

Destination (Name and Location of treating plant or other facility) Jenex Operating 11100 S Eunice Highway 15  
P O Box 308 Hobbs NM 88241

DESTRUCTION OF SEDIMENT OIL BY:  Burning  Pit Disposal  Use on Roads or firewalls  Other

(Specify): \_\_\_\_\_

Location of Destruction: \_\_\_\_\_

Justification of Destruction: \_\_\_\_\_

CERTIFICATION: (APPLICATION MAY BE MADE BY EITHER OF THE FOLLOWING)

I hereby certify that the information above is true and complete to the best of my knowledge and belief.

Operator \_\_\_\_\_

Transporter Jenex Operating

By \_\_\_\_\_

Address P O Box 308 Hobbs NM 88241

Title \_\_\_\_\_

Signature [Signature]

Date \_\_\_\_\_

Title Plant Manager Date 10-19-2

OIL CONSERVATION DIVISION

Approved By Marie Peterson Title MARIE PETERSON Date NOV 06 2002  
GEOLOGICAL / PETROLEUM  
TECHNICIAN

A COPY OF THIS FORM MUST BE ON LOCATION DURING TANK CLEANING, REMOVAL OF SEDIMENT OIL OR MISCELLANEOUS HYDROCARBONS, AND MUST BE PRESENTED WITH TANK BOTTOMS, SEDIMENT OIL OR MISCELLANEOUS HYDROCARBONS AT THE TREATING PLANT TO WHICH IT IS DELIVERED.

DISTRIBUTION BY OGD	
	Santa Fe
	File
	Operator
	Trans - 2002



Division I  
1025 N. French Blvd., Hobbs, NM 88240  
Division II  
211 South First, Gallup, NM 87301  
Division III  
1000 N. Bridge Road, Lordsburg, NM 87842  
Division IV  
2040 South Pacheco, Santa Fe, NM 87505

State of New Mexico  
Energy Minerals and Natural Resources

Form C-117 A  
Revised March 17, 1994

Oil Conservation Division  
2040 South Pacheco  
Santa Fe, NM 87505

Submit 3 Copies to  
Appropriate District Office

PERMIT NO. H-25290

TANK CLEANING, SEDIMENT OIL REMOVAL, TRANSPORTATION OF MISCELLANEOUS HYDROCARBONS AND DISPOSAL PERMIT

Operator or Owner: Sundance Services Address: P.O. Box 1737 Eunice NM 88231

Name of Facility: Praba Facility Location: 29-21-38  
U.L. - Sec. - Twp. - R. & G.

OPERATION TO BE PERFORMED:

- Tank Cleaning  Sediment Oil Removal  Transportation of Miscellaneous Hydrocarbons

Operator or Owner Representative authorizing work: Kelly

Date Work to be Performed: 10-18-2

TANK CLEANING DATA Tank Number: \_\_\_\_\_ Volume: \_\_\_\_\_

Sediment Oil or Miscellaneous Hydrocarbon DATA Tank Type: \_\_\_\_\_ Volume Below Load Line: \_\_\_\_\_

Sediment Oil From:  Pit  Cellar  Other

MISCELLANEOUS OIL Tank Bottoms From:  Pipeline Station  Crude Terminal  Refinery  Other

Catchings From:  Gasoline Plant  Gathering Lines  Salt Water Disposal System  Other

\*Other (Explain): \_\_\_\_\_

RECEIVED  
Hobbs  
10/20/02

VOLUME AND DESTINATION: Estimated Volume 190 Bbls. Field test volume of good oil 182.90 Bbls.  
(Not required for all destinations)

Destination (Name and location of treating plant or other facility): Jenex Operating 11100 S Eunice Highway 15  
P O Box 308 Hobbs NM 88241

DESTRUCTION OF SEDIMENT OIL BY:  Burning  Pit Disposal  Use on Roads or firewalls  Other

(Explain): \_\_\_\_\_

Location of Destruction: \_\_\_\_\_

Justification of Destruction: \_\_\_\_\_

CERTIFICATION: (APPLICATION MAY BE MADE BY EITHER OF THE FOLLOWING)

I hereby certify that the information above is true and complete to the best of my knowledge and belief.

Operator: \_\_\_\_\_ Transporter: Jenex Operating  
By: \_\_\_\_\_ Address: P O Box 308 Hobbs NM 88241  
Title: \_\_\_\_\_ Signature: [Signature]  
Date: 10-17-2

OIL CONSERVATION DIVISION

Approved by: Marie Peterson Title: MARIE PETERSON  
GEOLOGICAL / PETROLEUM  
TECHNICIAN Date: NOV 06 2002

A COPY OF THIS FORM MUST BE ON LOCATION DURING TANK CLEANING, REMOVAL OF SEDIMENT OIL OR MISCELLANEOUS HYDROCARBONS, AND MUST BE PRESENTED WITH TANK BOTTOMS, SEDIMENT OIL OR MISCELLANEOUS HYDROCARBONS AT THE TREATING PLANT TO WHICH IT IS DELIVERED.

DISTRIBUTION BY OCS	
	Santa Fe
	File
	Operator

District I  
1025 N. French Dr., Hobbs, NM 88240  
District II  
411 South Park, Roswell, NM 88210  
District III  
1000 Rio Grande Road, Roswell, NM 87410  
District IV  
1010 South Palmetto, Santa Fe, NM 87505

State of New Mexico  
Energy Minerals and Natural Resources

Form C-117 A  
Revised March 17, 1999

Oil Conservation Division  
2040 South Pacheco  
Santa Fe, NM 87505

Submit 3 Copies to  
Appropriate District Office

PERMIT NO. H-25289

TANK CLEANING, SEDIMENT OIL REMOVAL, TRANSPORTATION OF MISCELLANEOUS HYDROCARBONS AND DISPOSAL PERMIT

Operator or Owner C.R.I. Address P.O. Box 388 Hobbs Nm 88241

Name of Facility Hobbs plant Location 27-20-32  
U.L. • Sec. • Twp. • R. & C.

OPERATION TO BE PERFORMED:  
 Tank Cleaning  Sediment Oil Removal  Transportation of Miscellaneous Hydrocarbons

Operator or Owner Representative authorizing work Jehn

Date Work to be performed 10-18-2

TANK CLEANING DATA Tank Number \_\_\_\_\_ Volume \_\_\_\_\_

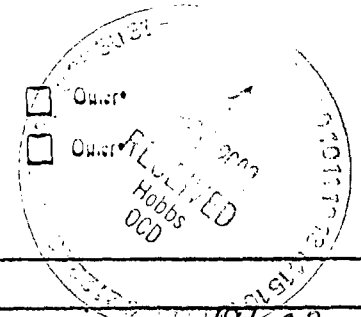
Sediment Oil or Miscellaneous Hydrocarbon DATA Tank Type \_\_\_\_\_ Volume Below Load Line \_\_\_\_\_

Sediment Oil from:  Pit  Cellar  Other

MISCELLANEOUS OIL Tank Bottoms From:  Pipeline Station  Crude Terminal  Refinery

Catchings From:  Gasoline Plant  Gathering Lines  Salt Water Disposal System  
 Pipeline Break Oil or Spill

\*Owner (Explain) \_\_\_\_\_



VOLUME AND DESTINATION: Estimated Volume 190 Bbls. Field test volume of good oil 196.02 Bbls.  
(Not required prior to Division approval)

Destination (Name and Location of treating plant or other facility) Jenex Operating 11100 S Eunice Highway 15  
P O Box 308 Hobbs NM 88241

DESTRUCTION OF SEDIMENT OIL BY:  Burning  Pit Disposal  Use on Roads or firewalls  Other

(Explain) \_\_\_\_\_

Location of Destruction \_\_\_\_\_

Justification of Destruction \_\_\_\_\_

CERTIFICATION: (APPLICATION MAY BE MADE BY EITHER OF THE FOLLOWING)

I hereby certify that the information above is true and complete to the best of my knowledge and belief.

Operator \_\_\_\_\_ Title Jenex Operating  
By \_\_\_\_\_ Address P O Box 308 Hobbs NM 88241  
Title \_\_\_\_\_ Signature [Signature]  
Date \_\_\_\_\_ Title Plant Manager Date 10-17-2

OIL CONSERVATION DIVISION

Approved By Marie Peterson Title MARIE PETERSON Date NOV 06 2002  
GEOLOGICAL / PETROLEUM  
TECHNICIAN

A COPY OF THIS FORM MUST BE ON LOCATION DURING TANK CLEANING, REMOVAL OF SEDIMENT OIL OR MISCELLANEOUS HYDROCARBONS, AND MUST BE PRESENTED WITH TANK BOTTOMS, SEDIMENT OIL OR MISCELLANEOUS HYDROCARBONS AT THE TREATING PLANT TO WHICH IT IS DELIVERED.

DISTRIBUTION BY OGD

	Santa Fe
	File
	Operator

Division I  
1035 W. French Dr., Hobbs, NM 88240  
Division II  
211 South Park, Roswell, NM 88210  
Division III  
1000 Rio Grande Blvd., Roswell, NM 87410  
Division IV  
2010 South Parkway, Santa Fe, NM 87505

State of New Mexico  
Energy Minerals and Natural Resources

Oil Conservation Division  
2040 South Pacheco  
Santa Fe, NM 87505

Form C-117 A  
Revised March 17, 1999

Submit 3 Copies to  
Appropriate District Office

PERMIT NO. H-25287

TANK CLEANING, SEDIMENT OIL REMOVAL, TRANSPORTATION OF MISCELLANEOUS HYDROCARBONS AND DISPOSAL PERMIT

Operator or Owner: Rice Operating Address: 122 West Taylor Hobbs NM 88240  
Name of Facility: BD C-2 Location: 2-22-37  
U.L. - Sec. - Twp. - Rgs.

OPERATION TO BE PERFORMED:

- Tank Cleaning  Sediment Oil Removal  Transportation of Miscellaneous Hydrocarbons

Operator or Owner Representative authorizing work: Craig

Date Work to be Performed: 10-17-02

TANK CLEANING DATA Tank Number: \_\_\_\_\_ Volume: \_\_\_\_\_

Sediment Oil or Miscellaneous Hydrocarbon DATA Tank Type: \_\_\_\_\_ Volume Below Load Line: \_\_\_\_\_

Sediment Oil from:  Pit  Cellar  Other

MISCELLANEOUS OIL Tank Bottoms from:  Pipeline Station  Crude Terminal  Refinery  Other

Catchings from:  Gasoline Plant  Gathering Lines  Salt Water Disposal System  Other  
 Pipeline Break Oil or Spill

\*Other (Explain): \_\_\_\_\_

VOLUME AND DESTINATION: Estimated Volume 150 Bbls. Field test volume of good oil 97.99 Bbls.  
(Not required prior to treatment operations)

Description (Name and Location of treating plant or other facility): Jenex Operating 11100 S Eunice Highway 18  
P O Box 308 Hobbs NM 88241

DESTRUCTION OF SEDIMENT OIL BY:  Burning  Pit Disposal  Use on Roads or firewalls  Other

(Explain): \_\_\_\_\_

Location of Destruction: \_\_\_\_\_

Justification of Destruction: \_\_\_\_\_

CERTIFICATION: (APPLICATION MAY BE MADE BY EITHER OF THE FOLLOWING)

I hereby certify that the information above is true and complete to the best of my knowledge and belief.

Operator: \_\_\_\_\_ Transporter: Jenex Operating  
By: \_\_\_\_\_ Address: P O Box 308 Hobbs NM 88241  
Title: \_\_\_\_\_ Signature: [Signature]  
Date: \_\_\_\_\_ Title: Plant Manager Date: 10-16-02

OIL CONSERVATION DIVISION

Approved By: Marie Peterson Title: MARIE PETERSON  
GEOLOGICAL / PETROLEUM  
TECHNICIAN Date: OCT 21 2002

A COPY OF THIS FORM MUST BE ON LOCATION DURING TANK CLEANING, REMOVAL OF SEDIMENT OIL OR MISCELLANEOUS HYDROCARBONS, AND MUST BE PRESENTED WITH TANK BOTTOMS, SEDIMENT OIL OR MISCELLANEOUS HYDROCARBONS AT THE TREATING PLANT TO WHICH IT IS DELIVERED.

DISTRIBUTION BY OGD	
_____	Santa Fe
_____	File
_____	Operator
_____	T.

District I  
1425 N. French Dr., Hobbs, NM 88240  
District II  
511 South Park, Roswell, NM 88210  
District III  
1000 Rio Grande Road, Roswell, NM 87410  
District IV  
1010 South Park Road, Santa Fe, NM 87505

State of New Mexico  
Energy Minerals and Natural Resources

Form C-117 A  
Revised March 17, 1999

Oil Conservation Division  
2040 South Pacheco  
Santa Fe, NM 87505

Submit 3 Copies to  
Appropriate District Office

PERMIT NO. H-25286

TANK CLEANING, SEDIMENT OIL REMOVAL, TRANSPORTATION OF MISCELLANEOUS HYDROCARBONS AND DISPOSAL PERMIT

Operator or Owner C.R.I. Address P.O. Box 388 Hobbs NM 88241  
Name of Facility Hobbs plant Location 27-20-32  
D.L. - Sec. - Twp. - Rge.

OPERATION TO BE PERFORMED:

- Tank Cleaning  Sediment Oil Removal  Transportation of Miscellaneous Hydrocarbons

Operator or Owner Representative authorizing work John

Date Work to be Performed 10-16-2

TANK CLEANING DATA Tank Number \_\_\_\_\_ Volume \_\_\_\_\_

Tank Type \_\_\_\_\_ Volume Below Load Line \_\_\_\_\_

SEDIMENT OIL OR MISCELLANEOUS HYDROCARBON DATA

Sediment Oil from:  Pit  Cellar  Other

MISCELLANEOUS OIL

Tank Bottoms from:  Pipeline Station  Crude Terminal  Refinery  Other\*

Catchings from:  Gasoline Plant  Gathering Lines  Salt Water Disposal System  Other\*

Pipeline Break Oil or Spill

\*Other (Explain) \_\_\_\_\_

VOLUME AND DESTINATION: Estimated Volume 190 Bbls. Field test volume of good oil 188.76 Bbls.  
(Not required prior to Division approval)

Destination (Name and Location of treating plant or other facility) Jenex Operating 11100 S Eunice Highway 18  
P O Box 308 Hobbs NM 88241

DESTRUCTION OF SEDIMENT OIL BY:  Burning  Pit Disposal  Use on Roads or firewalls  Other

(Explain) \_\_\_\_\_

Location of Destruction \_\_\_\_\_

Justification of Destruction \_\_\_\_\_

CERTIFICATION: (APPLICATION MAY BE MADE BY EITHER OF THE FOLLOWING)

I hereby certify that the information above is true and complete to the best of my knowledge and belief.

Operator \_\_\_\_\_ Transporter Jenex Operating  
By \_\_\_\_\_ Address P O Box 308 Hobbs NM 88241  
Title \_\_\_\_\_ Signature [Signature]  
Date \_\_\_\_\_ Title Plant Manager Date 10-16-2

OIL CONSERVATION DIVISION

Approved By Marie Peterson Title GEOLOGICAL / PETROLEUM Date OCT 21 2002  
TECHNICIAN

A COPY OF THIS FORM MUST BE ON LOCATION DURING TANK CLEANING, REMOVAL OF SEDIMENT OIL OR MISCELLANEOUS HYDROCARBONS, AND MUST BE PRESENTED WITH TANK BOTTOMS, SEDIMENT OIL OR MISCELLANEOUS HYDROCARBONS AT THE TREATING PLANT TO WHICH IT IS DELIVERED.

DISTRIBUTION BY OCD	
	Santa Fe
	File
	Operator
	Transporter (2)

District I  
1035 W. French Dr., Hobbs, NM 88240  
District II  
211 South Park, Roswell, NM 88210  
District III  
1000 Rio Grande Road, Roswell, NM 87410  
District IV  
1010 South Federal, Santa Fe, NM 87505

State of New Mexico  
Energy Minerals and Natural Resources

Form C-117 A  
Revised March 17, 1979

Oil Conservation Division  
2040 South Pacheco  
Santa Fe, NM 87505

Submit 3 Copies to  
Appropriate District Office

PERMIT NO. H-25281

TANK CLEANING, SEDIMENT OIL REMOVAL, TRANSPORTATION OF MISCELLANEOUS HYDROCARBONS AND DISPOSAL PERMIT

Operator or Owner Gandy Corp. Address Box 827 Tatum NM 88267  
Name of Facility Gandy plant Location 11-10-35  
U.L. - Sec. - Twp. - Rgs.

OPERATION TO BE PERFORMED:

- Tank Cleaning  Sediment Oil Removal  Transportation of Miscellaneous Hydrocarbons

Operator or Owner Representative authorizing work Lewis

Date Work to be Performed 10-16 through 20-2

TANK CLEANING DATA Tank Number \_\_\_\_\_ Volume \_\_\_\_\_

Sediment Oil or Miscellaneous Hydrocarbon Data Tank Type \_\_\_\_\_ Volume Below Load Line \_\_\_\_\_

Sediment Oil from:  Pit  Cellar  Other

MISCELLANEOUS OIL

Tank Bottoms from:  Pipeline Station  Crude Terminal  Refinery  Other

Castings from:  Gasoline Plant  Gathering Lines  Salt Water Disposal System  Other

Pipeline Break Oil or Spill

\*Other (Specify) \_\_\_\_\_

VOLUME AND DESTINATION: Estimated Volume 1500 Bbls. Field test volume of good oil: 1580.03 Bbls.  
(Not required prior to District approval)

Description (Name and Location of treating plant or other facility) Jenex Operating 11100 S Eunice Highway 15  
P O Box 308 Hobbs NM 88241

DESTRUCTION OF SEDIMENT OIL BY:  Burning  Pit Disposal  Use on Roads or firewalls  Other

(Specify) \_\_\_\_\_

Location of Destruction \_\_\_\_\_

Justification of Destruction \_\_\_\_\_

CERTIFICATION: (APPLICATION MAY BE MADE BY EITHER OF THE FOLLOWING)

I hereby certify that the information above is true and complete to the best of my knowledge and belief.

Operator \_\_\_\_\_

Transporter Jenex Operating

By \_\_\_\_\_

Address P O Box 308 Hobbs NM 88241

Title \_\_\_\_\_

Signature [Signature]

Date \_\_\_\_\_

Title Plant Manager Date 10-15-2

OIL CONSERVATION DIVISION

Approved by Marie Peterson

Title MARIE PETERSON  
GEOLOGICAL / PETROLEUM  
TECHNICIAN

Date NOV 06 2002

A COPY OF THIS FORM MUST BE ON LOCATION DURING TANK CLEANING, REMOVAL OF SEDIMENT OIL OR MISCELLANEOUS HYDROCARBONS, AND MUST BE PRESENTED WITH TANK BOTTOMS, SEDIMENT OIL OR MISCELLANEOUS HYDROCARBONS AT THE TREATING PLANT TO WHICH IT IS DELIVERED.

DISTRIBUTION BY OGD	
_____	Santa Fe
_____	File
_____	Operator
_____	Transporter

Division I  
1000 Rio Pecos Dr., Hobbs, NM 88240  
Division II  
111 South Park, Roswell, NM 88210  
Division III  
1000 Rio Pecos Road, Roswell, NM 87410  
Division IV  
1000 South Pecos, Santa Fe, NM 87505

State of New Mexico  
Energy Minerals and Natural Resources

Oil Conservation Division  
2040 South Pecos  
Santa Fe, NM 87505

Form C-117 A  
Revised March 17, 1999

Submit 3 Copies to  
Appropriate District Office

PERMIT NO. H-25280

TANK CLEANING, SEDIMENT OIL REMOVAL, TRANSPORTATION OF MISCELLANEOUS HYDROCARBONS AND DISPOSAL PERMIT

Operator or Owner: Rice Operating Address: 122 West Taylor Hobbs NM 88240  
Name of Facility: J-26 Location: 26-21-37  
U.L. • Sec. • Twp. • Rge.

OPERATION TO BE PERFORMED:

- Tank Cleaning  Sediment Oil Removal  Transportation of Miscellaneous Hydrocarbons

Operator or Owner Representative authorizing work: Craig

Date Work to be Performed: 10-19-2

TANK CLEANING DATA Tank Number: \_\_\_\_\_ Volume: \_\_\_\_\_

SEDIMENT OIL OR MISCELLANEOUS HYDROCARBON DATA Tank Type: \_\_\_\_\_ Volume Below Load Line: \_\_\_\_\_

Sediment Oil from:  Pit  Celler  Other

MISCELLANEOUS OIL

Tank Bottoms from:  Pipeline Station  Crude Terminal  Refinery  Other

Catchings from:  Gasoline Plant  Gathering Lines  Salt Water Disposal System  Other  
 Pipeline Break Oil or Spill

\*Other (Explain): \_\_\_\_\_

VOLUME AND DESTINATION: Estimated Volume 500 Bbls. Field test volume of good oil 366.67 Bbls.  
(Not required prior to District approval)

Description (Name and Location of treating plant or other facility): Jenex Operating 11100 S Eunice Highway 15  
P O Box 308 Hobbs NM 88241

DESTRUCTION OF SEDIMENT OIL BY:  Burning  Pit Disposal  Use on Roads or firewalls  Other

(Explain): \_\_\_\_\_

Location of Destruction: \_\_\_\_\_

Justification of Destruction: \_\_\_\_\_

CERTIFICATION: (APPLICATION MAY BE MADE BY EITHER OF THE FOLLOWING)

I hereby certify that the information above is true and complete to the best of my knowledge and belief.

Operator: \_\_\_\_\_

Transporter: Jenex Operating

By: \_\_\_\_\_

Address: P O Box 308 Hobbs NM 88241

Title: \_\_\_\_\_

Signature: [Signature]

Date: \_\_\_\_\_

Title: Plant Manager Date: \_\_\_\_\_

OIL CONSERVATION DIVISION

Approved By: Marie Peterson

MARIE PETERSON  
Title: GEOLOGICAL / PETROLEUM  
TECHNICIAN

Date: NOV 06 2002

A COPY OF THIS FORM MUST BE ON LOCATION DURING TANK CLEANING, REMOVAL OF SEDIMENT OIL OR MISCELLANEOUS HYDROCARBONS, AND MUST BE PRESENTED WITH TANK BOTTOMS, SEDIMENT OIL OR MISCELLANEOUS HYDROCARBONS AT THE TREATING PLANT TO WHICH IT IS DELIVERED.

DISTRIBUTION BY OGD	
	Santa Fe
	File
	Operator
	Transporter

District I  
1425 N. French Dr., Hobbs, NM 88240  
District II  
511 South Park, Roswell, NM 88210  
District III  
1600 Rio Grande Road, Gallop, NM 87410  
District IV  
2010 South Pecos, Santa Fe, NM 87505

State of New Mexico  
Energy Minerals and Natural Resources

Form C-117 A  
Revised March 17, 1999

Oil Conservation Division  
2040 South Pecos  
Santa Fe, NM 87505

Submit 3 Copies to  
Appropriate District Office

PERMIT NO. H25279

TANK CLEANING, SEDIMENT OIL REMOVAL, TRANSPORTATION OF MISCELLANEOUS HYDROCARBONS AND DISPOSAL PERMIT

Operator or Owner: Mesquite SWD Address: Box 481 Carlsbad NM 88220  
Name of Facility: CBM #1 Longtrust SWD Location: 24-19-37  
U.L. - Sec. - Twp. - Rge.

OPERATION TO BE PERFORMED:

- Tank Cleaning  Sediment Oil Removal  Transportation of Miscellaneous Hydrocarbons

Operator or Owner Representative authorizing work: Earnie

Date Work to be Performed: 10-15-2

TANK CLEANING DATA Tank Number: \_\_\_\_\_ Volume: \_\_\_\_\_

Tank Type: \_\_\_\_\_ Volume Below Load Line: \_\_\_\_\_

SEDIMENT OIL OR MISCELLANEOUS HYDROCARBON DATA

Sediment Oil From:  Pit  Cellar  Other

MISCELLANEOUS OIL

Tank Bottoms From:  Pipeline Station  Crude Terminal  Refinery  Other\*

Catchings From:  Gasoline Plant  Gathering Lines  Salt Water Disposal System  Other\*

Pipeline Break Oil or Spill

\*Other (Explain): \_\_\_\_\_

APPROVED  
Hobbs  
OCD

VOLUME AND DESTINATION: Estimated Volume 190 Bbls. Field test volume of good oil 181.68 Bbls.  
(Not required prior to Division approval)

Destination (Name and Location of treating plant or other facility): Jenex Operating 11100 S Eunice Highway 18  
P O Box 308 Hobbs NM 88241

DESTRUCTION OF SEDIMENT OIL BY:  Burning  Pit Disposal  Use on Roads or Firewalls  Other

(Explain): \_\_\_\_\_

Location of Destruction: \_\_\_\_\_

Justification of Destruction: \_\_\_\_\_

CERTIFICATION: (APPLICATION MAY BE MADE BY EITHER OF THE FOLLOWING)

I hereby certify that the information above is true and complete to the best of my knowledge and belief.

Owner: \_\_\_\_\_

Transporter: Jenex Operating

By: \_\_\_\_\_

Address: P O Box 308 Hobbs NM 88241

Title: \_\_\_\_\_

Signature: [Signature]

Date: \_\_\_\_\_

Title: Plant Manager Date: 10-14-2

OIL CONSERVATION DIVISION

Approved By: Marie Peterson Title: MARIE PETERSON  
GEOLOGICAL / PETROLEUM  
TECHNICIAN

Date: OCT 21 2002

A COPY OF THIS FORM MUST BE ON LOCATION DURING TANK CLEANING, REMOVAL OF SEDIMENT OIL OR MISCELLANEOUS HYDROCARBONS, AND MUST BE PRESENTED WITH TANK BOTTOMS, SEDIMENT OIL OR MISCELLANEOUS HYDROCARBONS AT THE TREATING PLANT TO WHICH IT IS DELIVERED.

DISTRIBUTION BY OCD	
_____	Santa Fe
_____	File
_____	Operator
_____	Transporter (2)

District I  
1825 N. French Dr., Hobbs, NM 88240  
District II  
211 South Park, Roswell, NM 88210  
District III  
1800 Air Office Road, Gallup, NM 87410  
District IV  
2010 South Pecos, Santa Fe, NM 87505

State of New Mexico  
Energy Minerals and Natural Resources

Oil Conservation Division  
2040 South PACHECO  
Santa Fe, NM 87505

Form C-117 A  
Revised March 17, 1999

Submit 3 Copies to  
Appropriate District Office

PERMIT NO. H-25278

TANK CLEANING, SEDIMENT OIL REMOVAL, TRANSPORTATION OF MISCELLANEOUS HYDROCARBONS AND DISPOSAL PERMIT

Operator or Owner Sundance Services Address P.O. Box 1737 Eunice NM 88231  
Name of Facility Prabo Facility Location 29-21-38  
U.L. - Sec. - Twp. - Rge.

OPERATION TO BE PERFORMED:

Tank Cleaning  Sediment Oil Removal  Transportation of Miscellaneous Hydrocarbons

Operator or Owner Representative authorizing work Kelly

Date Work to be Performed 10-14-2

TANK CLEANING DATA Tank Number \_\_\_\_\_ Volume \_\_\_\_\_

Tank Type \_\_\_\_\_ Volume Below Load Line \_\_\_\_\_

SEDIMENT OIL OR MISCELLANEOUS HYDROCARBON DATA

Sediment Oil from:  Pit  Cellar  Other

MISCELLANEOUS OIL

Tank Bottoms from:  Pipeline Station  Crude Terminal  Refinery  Other\*

Coatings from:  Gasoline Plant  Gathering Lines  Salt Water Disposal System  Other\*  
 Pipeline Break Oil or Spill

\*Other (Explain) \_\_\_\_\_

VOLUME AND DESTINATION: Estimated Volume 380 Bbls. Field test volume of good oil 306.18 Bbls.  
(Not required prior to Division approval)

Destination (Name and Location of treating plant or other facility) Jenex Operating 11100 S Eunice Highway 18  
P O Box 308 Hobbs NM 88241

DESTRUCTION OF SEDIMENT OIL BY:  Burning  Pit Disposal  Use on Roads or firewalls  Other

(Explain) \_\_\_\_\_

Location of Destruction \_\_\_\_\_

Justification of Destruction \_\_\_\_\_

CERTIFICATION: (APPLICATION MAY BE MADE BY EITHER OF THE FOLLOWING)

I hereby certify that the information above is true and complete to the best of my knowledge and belief.

Owner \_\_\_\_\_ Transporter Jenex Operating  
By \_\_\_\_\_ Address P O Box 308 Hobbs NM 88241  
Title \_\_\_\_\_ Signature [Signature]  
Date \_\_\_\_\_ Title Plant Manager Date 10-14-2

OIL CONSERVATION DIVISION

Approved By Marie Peterson Title MARIE PETERSON GEOLOGICAL / PETROLEUM TECHNICIAN Date OCT 21 2002

A COPY OF THIS FORM MUST BE ON LOCATION DURING TANK CLEANING, REMOVAL OF SEDIMENT OIL OR MISCELLANEOUS HYDROCARBONS, AND MUST BE PRESENTED WITH TANK BOTTOMS, SEDIMENT OIL OR MISCELLANEOUS HYDROCARBONS AT THE TREATING PLANT TO WHICH IT IS DELIVERED.

DISTRIBUTION BY OCD	
	Santa Fe
	File
	Operator
	Transporter (2)



District I  
1225 W. French Dr., Hobbs, NM 88240  
District II  
211 South First, Roswell, NM 88210  
District III  
1600 Rio Arriba Road, Farmington, NM 87401  
District IV  
1010 South Palmetto, Santa Fe, NM 87505

State of New Mexico  
Energy Minerals and Natural Resources

Oil Conservation Division  
2040 South Pacheco  
Santa Fe, NM 87505

Form C-117 A  
Revised March 17, 1979

Submit 3 Copies to  
Appropriate District Office

PERMIT NO. H-25277

TANK CLEANING, SEDIMENT OIL REMOVAL, TRANSPORTATION OF MISCELLANEOUS HYDROCARBONS AND DISPOSAL PERMIT

Operator or Owner: Rice Operator Address: 122 West Taylor Hobbs NM 88240  
Name of Facility: K-33 Location: 33-19-37  
U.L. - Sec. - Twp. - Rge.

OPERATION TO BE PERFORMED:

Tank Cleaning  Sediment Oil Removal  Transportation of Miscellaneous Hydrocarbons

Operator or Owner Representative authorizing work: Craig

Date Work to be Performed: 10-12-2

TANK CLEANING DATA Tank Number: \_\_\_\_\_ Volume: \_\_\_\_\_

Tank Type: \_\_\_\_\_ Volume Below Load Line: \_\_\_\_\_  
SEDIMENT OIL OR MISCELLANEOUS HYDROCARBON DATA

Sediment Oil from:  Pit  Celler  Other

MISCELLANEOUS OIL

Tank Bottoms from:  Pipeline Station  Crude Terminal  Refinery  Other\*

Catchings from:  Gasoline Plant  Gathering Lines  Salt Water Disposal System  Other\*

Pipeline Break Oil or Spill

\*Other (Explain): \_\_\_\_\_

VOLUME AND DESTINATION: Estimated Volume 100 Bbls. Field test volume of good oil 87.32 Bbls.  
(Not required prior to treatment approval)

Destination (Name and Location of treating plant or other facility): Jenex Operating 11100 S Eunice Highway 18  
P O Box 308 Hobbs NM 88241

DESTRUCTION OF SEDIMENT OIL BY:  Burning  Pit Disposal  Use on Roads or Firewalls  Other

(Explain): \_\_\_\_\_

Location of Destruction: \_\_\_\_\_

Justification of Destruction: \_\_\_\_\_

CERTIFICATION: (APPLICATION MAY BE MADE BY EITHER OF THE FOLLOWING)

I hereby certify that the information above is true and complete to the best of my knowledge and belief.

Operator: \_\_\_\_\_

Transporter: Jenex Operating

By: \_\_\_\_\_

Address: P O Box 308 Hobbs NM 88241

Title: \_\_\_\_\_

Signature: [Signature]

Date: \_\_\_\_\_

Title: Plant Manager Date: 10-12-2

OIL CONSERVATION DIVISION

Approved By: Marie Peterson Title: MARIE PETERSON Date: OCT 21 2002  
GEOLOGICAL / PETROLEUM  
TECHNICIAN

A COPY OF THIS FORM MUST BE ON LOCATION DURING TANK CLEANING, REMOVAL OF SEDIMENT OIL OR MISCELLANEOUS HYDROCARBONS, AND MUST BE PRESENTED WITH TANK BOTTOMS, SEDIMENT OIL OR MISCELLANEOUS HYDROCARBONS AT THE TREATING PLANT TO WHICH IT IS DELIVERED.

DISTRIBUTION BY OGD	
	Santa Fe
	File
	Operator
	Transporter

District I  
1625 N. French Dr., Hobbs, NM 88240  
District II  
211 South Park, Roswell, NM 88210  
District III  
1000 Rio Grande Road, Gallup, NM 87410  
District IV  
2010 South Posthole, Santa Fe, NM 87505

State of New Mexico  
Energy Minerals and Natural Resources

Form C-117 A  
Revised March 17, 1992

Oil Conservation Division  
2040 South Pacheco  
Santa Fe, NM 87505

Submit 3 Copies to  
Appropriate District Office

PERMIT NO. H-25276

TANK CLEANING, SEDIMENT OIL REMOVAL, TRANSPORTATION OF MISCELLANEOUS HYDROCARBONS AND DISPOSAL PERMIT

Operator or Owner Mesquite SWD Address Box 481 Carlsbad NM 88220  
Name of Facility Richardson Fee Location 5-14-36  
U.L. - Sec. - Twp. - Rge.

OPERATION TO BE PERFORMED:

- Tank Cleaning  Sediment Oil Removal  Transportation of Miscellaneous Hydrocarbons

Operator or Owner Representative authorizing work Earnie

Date Work to be Performed 10-12-2

TANK CLEANING DATA Tank Number \_\_\_\_\_ Volume \_\_\_\_\_

Sediment Oil or Miscellaneous Hydrocarbon Data Tank Type \_\_\_\_\_ Volume Below Load Line \_\_\_\_\_

Sediment Oil from:  Pit  Cellar  Other

MISCELLANEOUS OIL

Tank Bottoms from:  Pipeline Station  Crude Terminal  Refinery  Other\*

Catchage from:  Gasoline Plant  Gathering Lines  Salt Water Disposal System  Other\*

Pipeline Break Oil or Spill

\*Other (Explain) \_\_\_\_\_

VOLUME AND DESTINATION: Estimated Volume 190 Bbls. Field test volume of good oil 191.90 Bbls.  
(Not required prior to Division approval)

Destination (Name and Location of treating plant or other facility) Jenex Operating 11100 S Eunice Highway 18  
P O Box 308 Hobbs NM 88241

DESTRUCTION OF SEDIMENT OIL BY:  Burning  Pit Disposal  Use on Roads or firewalls  Other

(Explain) \_\_\_\_\_

Location of Destruction \_\_\_\_\_

Justification of Destruction \_\_\_\_\_

CERTIFICATION: (APPLICATION MAY BE MADE BY EITHER OF THE FOLLOWING)

I hereby certify that the information above is true and complete to the best of my knowledge and belief.

Owner \_\_\_\_\_

Transporter Jenex Operating

By \_\_\_\_\_

Address P O Box 308 Hobbs NM 88241

Title \_\_\_\_\_

Signature [Signature]

Date \_\_\_\_\_

Title Plant Manager Date 10-12-2

OIL CONSERVATION DIVISION

Approved by Marie Peterson Title MARIE PETERSON Date OCT 20  
GEOLOGICAL / PETROLEUM  
TECHNICIAN

A COPY OF THIS FORM MUST BE ON LOCATION DURING TANK CLEANING, REMOVAL OF SEDIMENT OIL OR MISCELLANEOUS HYDROCARBONS, AND MUST BE PRESENTED WITH TANK BOTTOMS, SEDIMENT OIL OR MISCELLANEOUS HYDROCARBONS AT THE TREATING PLANT TO WHICH IT IS DELIVERED.

DISTRIBUTION BY OCD	
	Santa Fe
	File
	Operator
	Transporter (2)

District I  
1035 N. French Dr., Hobbs, NM 88240  
District II  
211 South Park, Roswell, NM 88210  
District III  
1000 Rio Grande Road, Lordsburg, NM 87410  
District IV  
2010 Santa Fe Avenue, Santa Fe, NM 87505

State of New Mexico  
Energy Minerals and Natural Resources

Oil Conservation Division  
2040 South Pacheco  
Santa Fe, NM 87505

Form C-117 A  
Revised March 17, 1993

Submit 3 Copies to  
Appropriate District Office

PERMIT NO. H-25275

TANK CLEANING, SEDIMENT OIL REMOVAL, TRANSPORTATION OF MISCELLANEOUS HYDROCARBONS AND DISPOSAL PERMIT

Operator or Owner: Rice Operating Address: 122 W Taylor Hobbs NM 88240  
Name of Facility: M-5 Location: 5-20-37  
U.L. - Sec. - Twp. - Rge.

OPERATION TO BE PERFORMED:

- Tank Cleaning  Sediment Oil Removal  Transportation of Miscellaneous Hydrocarbons

Operator or Owner Representative authorizing work: Craig

Date Work to be Performed: 10-12-92

TANK CLEANING DATA Tank Number: \_\_\_\_\_ Volume: \_\_\_\_\_

Sediment Oil or Miscellaneous Hydrocarbon Data Tank Type: \_\_\_\_\_ Volume Below Load Line: \_\_\_\_\_

Sediment Oil from:  Pit  Cellar  Other

MISCELLANEOUS OIL Tank Source From:  Pipeline Station  Crude Terminal  Refinery  Other\*

Catchings From:  Gasoline Plant  Gathering Lines  Salt Water Disposal System  Other\*

Pipeline Break Oil or Spill

\*Other (Explain): \_\_\_\_\_

VEHICLE AND DESTINATION: Estimated Volume 180 Bbls. Field test volume of good oil 164.81 Bbls.  
(Not required prior to Division approval)

Destination (Name and Location of treating plant or other facility): Jenex Operating 11100 S Eunice Highway 15  
P O Box 308 Hobbs NM 88241

DESTRUCTION OF SEDIMENT OIL BY:  Burning  Pit Disposal  Use on Roads or firewalls  Other

(Explain): \_\_\_\_\_

Location of Destruction: \_\_\_\_\_

Justification of Destruction: \_\_\_\_\_

CERTIFICATION: (APPLICATION MAY BE MADE BY EITHER OF THE FOLLOWING)

I hereby certify that the information above is true and complete to the best of my knowledge and belief.

Name: \_\_\_\_\_  
by: \_\_\_\_\_  
Title: \_\_\_\_\_  
Date: \_\_\_\_\_

Transporter: Jenex Operating  
Address: P O Box 308 Hobbs NM 88241  
Signature: [Signature]  
Title: Plant Manager Date: 10-12-92

OIL CONSERVATION DIVISION

Approved By: Marie Peterson Title: MARIE PETERSON  
GEOLOGICAL / PETROLEUM  
TECHNICIAN

Date: OCT 21 1992

A COPY OF THIS FORM MUST BE ON LOCATION DURING TANK CLEANING, REMOVAL OF SEDIMENT OIL OR MISCELLANEOUS HYDROCARBONS, AND MUST BE PRESENTED WITH TANK BOTTOMS, SEDIMENT OIL OR MISCELLANEOUS HYDROCARBONS AT THE TREATING PLANT TO WHICH IT IS DELIVERED.

DISTRIBUTION BY OGD	
	Santa Fe
	File
	Operator

District I  
1825 N. French Dr., Hobbs, NM 88240  
District II  
511 South Park, Roswell, NM 88210  
District III  
1800 Rio Grande Road, Gallup, NM 87410  
District IV  
2010 South Pacheco, Santa Fe, NM 87505

State of New Mexico  
Energy Minerals and Natural Resources

Oil Conservation Division  
2040 South Pacheco  
Santa Fe, NM 87505

Form C-117 A  
Revised March 17, 1999

Submit 3 Copies to  
Appropriate District Office

PERMIT NO. H-25270

TANK CLEANING, SEDIMENT OIL REMOVAL, TRANSPORTATION OF MISCELLANEOUS HYDROCARBONS AND DISPOSAL PERMIT

Operator or Owner Rice Operating Address 122 W Taylor Hobbs NM 88240  
Name of Facility N-18 Location 18-22-37  
U.L. - Sec. - Twp. - Rge.

OPERATION TO BE PERFORMED:

- Tank Cleaning  Sediment Oil Removal  Transportation of Miscellaneous Hydrocarbons

Operator or Owner Representative authorizing work Daniel

Date Work to be Performed 10-7-2

TANK CLEANING DATA Tank Number \_\_\_\_\_ Volume \_\_\_\_\_

Sediment Oil or Miscellaneous Hydrocarbon Data Tank Type \_\_\_\_\_ Volume Below Load Line \_\_\_\_\_

Sediment Oil From:  Pit  Cellar  Other

MISCELLANEOUS OIL

Tank Bottoms From:  Pipeline Station  Crude Terminal  Refinery  Other\*

Catchings From:  Gasoline Plant  Gathering Lines  Salt Water Disposal System  Other\*  
 Pipeline Break Oil or Spill

\*Other (Explain) \_\_\_\_\_

VOLUME AND DESTINATION: Estimated Volume 100 Bbls. Field test volume of good oil 85.31 Bbls.  
(Not required prior to Division approval)

Destination (Name and Location of treating plant or other facility) Jenex Operating 11100 S Eunice Highway 18  
P O Box 308 Hobbs NM 88241

DESTRUCTION OF SEDIMENT OIL BY:  Burning  Pit Disposal  Use on Roads or Firewalls  Other

(Explain) \_\_\_\_\_

Location of Destruction \_\_\_\_\_

Justification of Destruction \_\_\_\_\_

CERTIFICATION: (APPLICATION MAY BE MADE BY EITHER OF THE FOLLOWING)

I hereby certify that the information above is true and complete to the best of my knowledge and belief.

Owner \_\_\_\_\_

Transporter Jenex Operating

By \_\_\_\_\_

Address P O Box 308 Hobbs NM 88241

Title \_\_\_\_\_

Signature [Signature]

Date \_\_\_\_\_

Title Plant Manager Date 10-7-2

OIL CONSERVATION DIVISION

Approved By Marie Peterson

Title MARIE PETERSON  
GEOLOGICAL / PETROLEUM  
TECHNICIAN

Date OCT 21 2002

A COPY OF THIS FORM MUST BE ON LOCATION DURING TANK CLEANING, REMOVAL OF SEDIMENT OIL OR MISCELLANEOUS HYDROCARBONS, AND MUST BE PRESENTED WITH TANK BOTTOMS, SEDIMENT OIL OR MISCELLANEOUS HYDROCARBONS AT THE TREATING PLANT TO WHICH IT IS DELIVERED.

DISTRIBUTION BY OCD	
	Santa Fe
	File
	Operator
	Transporter (2)

District I  
1625 N. French Dr., Hobbs, NM 88240  
District II  
511 South First, Roswell, NM 88210  
District III  
1000 Rio Grande Blvd., Gallup, NM 87410  
District IV  
2010 South Postway, Santa Fe, NM 87505

State of New Mexico  
Energy Minerals and Natural Resources

Oil Conservation Division  
2040 South Pacheco  
Santa Fe, NM 87505

Form C-117 A  
Revised March 17, 1977

Submit 3 Copies to  
Appropriate District Office

PERMIT NO. H-25269

TANK CLEANING, SEDIMENT OIL REMOVAL, TRANSPORTATION OF MISCELLANEOUS HYDROCARBONS AND DISPOSAL PERMIT

Operator or Owner Gandy Corp. Address Box 827 Tatum NM 88267  
Name of Facility Gandy plant Location 11-10-35  
U.L. - Sec. - Twp. - Rge.

OPERATION TO BE PERFORMED:

- Tank Cleaning  Sediment Oil Removal  Transportation of Miscellaneous Hydrocarbons

Operator or Owner Representative authorizing work Lewis

Date Work to be Performed 10-8 through 11-2

TANK CLEANING DATA Tank Number \_\_\_\_\_ Volume \_\_\_\_\_

Sediment Oil or Miscellaneous Hydrocarbon DATA Tank Type \_\_\_\_\_ Volume Below Load Line \_\_\_\_\_

Sediment Oil from:  Pit  Cellar  Other

MISCELLANEOUS OIL

Tank Bottoms from:  Pipeline Station  Crude Terminal  Refinery  Other\*

Coilings from:  Gasoline Plant  Gathering Lines  Salt Water Disposal System  Other\*

Pipeline Break Oil or Spill

\*Other (Explain) \_\_\_\_\_

VOLUME AND DESTINATION: Estimated Volume 1000 Bbls. Field test volume of good oil 1555.1 Bbls.  
(Not required prior to Division approval)

Destination (Name and Location of treating plant or other facility) Jenex Operating 11100 S Eunice Highway 18  
P O Box 308 Hobbs NM 88241

DESTRUCTION OF SEDIMENT OIL BY:  Burning  Pit Disposal  Use on Roads or firewalls  Other

(Explain) \_\_\_\_\_

Location of Destruction \_\_\_\_\_

Justification of Destruction \_\_\_\_\_

CERTIFICATION: (APPLICATION MAY BE MADE BY EITHER OF THE FOLLOWING)

I hereby certify that the information above is true and complete to the best of my knowledge and belief.

Operator \_\_\_\_\_ Transporter Jenex Operating  
By \_\_\_\_\_ Address P O Box 308 Hobbs NM 88241  
Title \_\_\_\_\_ Signature [Signature]  
Date \_\_\_\_\_ Title Plant Manager Date 10-7-2

OIL CONSERVATION DIVISION

Approved By Marie Peterson Title MARIE PETERSON Date OCT 21 1977  
GEOLOGICAL / PETROLEUM  
TECHNICIAN

A COPY OF THIS FORM MUST BE ON LOCATION DURING TANK CLEANING, REMOVAL OF SEDIMENT OIL OR MISCELLANEOUS HYDROCARBONS, AND MUST BE PRESENTED WITH TANK BOTTOMS, SEDIMENT OIL OR MISCELLANEOUS HYDROCARBONS AT THE TREATING PLANT TO WHICH IT IS DELIVERED.

DISTRIBUTION BY OCD	
_____	Santa Fe
_____	File
_____	Operator
_____	Transporter (2)

District I  
1025 W. French Dr., Hobbs, NM 88240  
District II  
211 South Park, Azusa, NM 88210  
District III  
1600 Rio Grande Road, Aztec, NM 87410  
District IV  
2010 South Pacheco, Santa Fe, NM 87505

State of New Mexico  
Energy Minerals and Natural Resources

Oil Conservation Division  
2040 South Pacheco  
Santa Fe, NM 87505

Form C-117 A  
Revised March 17, 1993

Submit 5 Copies to  
Appropriate District Office

PERMIT NO. H-25268

TANK CLEANING, SEDIMENT OIL REMOVAL, TRANSPORTATION OF MISCELLANEOUS HYDROCARBONS AND DISPOSAL PERMIT

Operator or Owner Rice Operating Address 122 W Taylor Hobbs NM 88240  
Name of Facility M-33 Location 33-20-37  
U.L. - Sec. - Twp. - Rgs.

OPERATION TO BE PERFORMED:

- Tank Cleaning  Sediment Oil Removal  Transportation of Miscellaneous Hydrocarbons

Operator or Owner Representative authorizing work Jan

Date Work to be Performed 10-7-2

TANK CLEANING DATA Tank Number \_\_\_\_\_ Volume \_\_\_\_\_

Tank Type \_\_\_\_\_ Volume Below Load Line \_\_\_\_\_

SEDIMENT OIL OR MISCELLANEOUS HYDROCARBON DATA

Sediment Oil from:  Pit  Cellar  Other

MISCELLANEOUS OIL

Tank Bottoms from:  Pipeline Station  Crude Terminal  Refinery  Other\*

Catchings from:  Gasoline Plant  Gathering Lines  Salt Water Disposal System  Other\*

Pipeline Break Oil or Spill

\*Other (Explain) \_\_\_\_\_

VOLUME AND DESTINATION: Estimated Volume 150 Bbls. Field test volume of good oil 64.34 Bbls.  
(Not required prior to Division approval)

Destination (Name and Location of treating plant or other facility) Jenex Operating 11100 S Eunice Highway 18  
P O Box 308 Hobbs NM 88241

DESTRUCTION OF SEDIMENT OIL BY:  Burning  Pit Disposal  Use on Roads or firewalls  Other

(Explain) \_\_\_\_\_

Location of Destruction \_\_\_\_\_

Justification of Destruction \_\_\_\_\_

CERTIFICATION: (APPLICATION MAY BE MADE BY EITHER OF THE FOLLOWING)

I hereby certify that the information above is true and complete to the best of my knowledge and belief.

Operator \_\_\_\_\_

Transporter Jenex Operating

By \_\_\_\_\_

Address P O Box 308 Hobbs NM 88241

Title \_\_\_\_\_

Signature [Signature]

Date \_\_\_\_\_

Title Plant Manager Date 10-7-2

OIL CONSERVATION DIVISION

Approved By Marie Peterson Title MARIE PETERSON  
GEOLOGICAL / PETROLEUM  
TECHNICIAN

Date OCT 21 2002

A COPY OF THIS FORM MUST BE ON LOCATION DURING TANK CLEANING, REMOVAL OF SEDIMENT OIL OR MISCELLANEOUS HYDROCARBONS, AND MUST BE PRESENTED WITH TANK BOTTOMS, SEDIMENT OIL OR MISCELLANEOUS HYDROCARBONS AT THE TREATING PLANT TO WHICH IT IS DELIVERED.

DISTRIBUTION BY OCD	
	Santa Fe
	File
	Operator
	Transporter (2)

District I  
1025 W. French Dr., Hobbs, NM 88240  
District II  
511 South Park, Roswell, NM 88210  
District III  
1000 Rio Arriba Road, Aztec, NM 87410  
District IV  
1010 South Pacheco, Santa Fe, NM 87505

State of New Mexico  
Energy Minerals and Natural Resources

Oil Conservation Division  
2040 South Pacheco  
Santa Fe, NM 87505

Form C-117 A  
Revised March 17, 1999

Submit 5 Copies to  
Appropriate District Office

PERMIT NO. H-25267

TANK CLEANING, SEDIMENT OIL REMOVAL, TRANSPORTATION OF MISCELLANEOUS HYDROCARBONS AND DISPOSAL PERMIT

Operator or Owner Rice Operating Address 177 W Taylor Hobbs NM 88240  
Lease or Facility Name K-33 Location 33-19-37  
U.L. - Sec. - Twp. - Rge.

OPERATION TO BE PERFORMED:

- Tank Cleaning  Sediment Oil Removal  Transportation of Miscellaneous Hydrocarbons

Operator or Owner Representative authorizing work Jon

Date Work to be Performed 10-6-2

TANK CLEANING DATA Tank Number \_\_\_\_\_ Volume \_\_\_\_\_

Tank Type \_\_\_\_\_ Volume Below Load Line \_\_\_\_\_

SEDIMENT OIL OR MISCELLANEOUS HYDROCARBON DATA

Sediment Oil from:  Pit  Cellar  Other

MISCELLANEOUS OIL

Tank Bottoms From:  Pipeline Station  Crude Terminal  Refinery  Other\*

Catchings From:  Gasoline Plant  Gathering Lines  Salt Water Disposal System  Other\*

Pipeline Break Oil or Spill

\*Other (Explain) \_\_\_\_\_

VOLUME AND DESTINATION: Estimated Volume 120 Bbls. Field test volume of good oil 106.52 Bbls.  
(Not required prior to Division approval)

Destination (Name and Location of treating plant or other facility) Jenex Operating 11100 S Eunice Highway 18  
P O Box 308 Hobbs NM 88241

DESTRUCTION OF SEDIMENT OIL BY:  Burning  Pit Disposal  Use on Roads or firewalls  Other

(Explain) \_\_\_\_\_

Location of Destruction \_\_\_\_\_

Justification of Destruction \_\_\_\_\_

CERTIFICATION: (APPLICATION MAY BE MADE BY EITHER OF THE FOLLOWING)

I hereby certify that the information above is true and complete to the best of my knowledge and belief.

Operator \_\_\_\_\_

Transporter Jenex Operating

By \_\_\_\_\_

Address P O Box 308 Hobbs NM 88241

Title \_\_\_\_\_

Signature [Signature]

Date \_\_\_\_\_

Title Plant Manager Date 10-6-2

OIL CONSERVATION DIVISION

Approved By Marie Peterson

Title MARIE PETERSON  
GEOLOGICAL / PETROLEUM  
TECHNICIAN

Date OCT 21 2002

A COPY OF THIS FORM MUST BE ON LOCATION DURING TANK CLEANING, REMOVAL OF SEDIMENT OIL OR MISCELLANEOUS HYDROCARBONS, AND MUST BE PRESENTED WITH TANK BOTTOMS, SEDIMENT OIL OR MISCELLANEOUS HYDROCARBONS AT THE TREATING PLANT TO WHICH IT IS DELIVERED.

DISTRIBUTION BY OCD	
	Santa Fe
	File
	Operator
	Transporter (2)

District I  
1035 W. French Dr., Hobbs, NM 88240  
District II  
211 South First, Roswell, NM 88210  
District III  
1002 Rio Grande Road, Aztec, NM 87410  
District IV  
1010 South Pacheco, Santa Fe, NM 87505

State of New Mexico  
Energy Minerals and Natural Resources

Form C-117 A  
Revised March 17, 1999

Oil Conservation Division  
2040 South Pacheco  
Santa Fe, NM 87505

Submit 5 Copies to  
Appropriate District Office

PERMIT NO. H-25266

TANK CLEANING, SEDIMENT OIL REMOVAL, TRANSPORTATION OF MISCELLANEOUS HYDROCARBONS AND DISPOSAL PERMIT

Operator or Owner Basin Alliance Address Box 1378 Hobbs NM 88241  
Name of Facility State A-J Location 33-18-36  
U.L. - Sec. - Twp. - Rge.

OPERATION TO BE PERFORMED:

- Tank Cleaning  Sediment Oil Removal  Transportation of Miscellaneous Hydrocarbons

Operator or Owner Representative authorizing work Hugo

Date Work to be Performed 10-6-2

TANK CLEANING DATA Tank Number \_\_\_\_\_ Volume \_\_\_\_\_

Sediment Oil or Miscellaneous Hydrocarbon DATA Tank Type \_\_\_\_\_ Volume Below Load Line \_\_\_\_\_

Sediment Oil From:  Pit  Celler  Other

MISCELLANEOUS OIL

Tank Bottoms From:  Pipeline Station  Crude Terminal  Refinery  Other

Catchings From:  Gasoline Plant  Gathering Lines  Salt Water Disposal System  Other

Pipeline Break Oil or Spill

\*Other (Explain): \_\_\_\_\_

VOLUME AND DESTINATION: Estimated Volume 150 Bbls. Field test volume of good oil 183.98 Bbls.  
(Not required prior to Division approval)

Destination (Name and Location of treating plant or other facility) Jenex Operating 11100 S Eunice Highway 18  
P O Box 308 Hobbs NM 88241

DESTRUCTION OF SEDIMENT OIL BY:  Burning  Pit Disposal  Use on Roads or firewalls  Other

(Explain): \_\_\_\_\_

Location of Destruction: \_\_\_\_\_

Justification of Destruction: \_\_\_\_\_

CERTIFICATION: (APPLICATION MAY BE MADE BY EITHER OF THE FOLLOWING)

I hereby certify that the information above is true and complete to the best of my knowledge and belief.

Owner \_\_\_\_\_

Transporter Jenex Operating

By \_\_\_\_\_

Address P O Box 308 Hobbs NM 88241

Title \_\_\_\_\_

Signature [Signature]

Date \_\_\_\_\_

Title Plant Manager Date 10-6-2

OIL CONSERVATION DIVISION

Approved By Marie Peterson Title \_\_\_\_\_

MARIE PETERSON  
GEOLOGICAL / PETROLEUM  
TECHNICIAN

Date \_\_\_\_\_

OCT 21 2002

A COPY OF THIS FORM MUST BE ON LOCATION DURING TANK CLEANING, REMOVAL OF SEDIMENT OIL OR MISCELLANEOUS HYDROCARBONS, AND MUST BE PRESENTED WITH TANK BOTTOMS, SEDIMENT OIL OR MISCELLANEOUS HYDROCARBONS AT THE TREATING PLANT TO WHICH IT IS DELIVERED.

DISTRIBUTION BY OCD	
	Santa Fe
	File
	Operator
	Transporter (2)



District I  
1035 W. French Dr., Hobbs, NM 88240  
District II  
211 South First, Roswell, NM 88210  
District III  
1000 Rio Brazos Road, Aztec, NM 87410  
District IV  
2010 South Pacheco, Santa Fe, NM 87505

State of New Mexico  
Energy Minerals and Natural Resources

Oil Conservation Division  
2040 South Pacheco  
Santa Fe, NM 87505

Form C-117 A  
Revised March 17, 1999

Submit 5 Copies to  
Appropriate District Office

PERMIT NO. H-25265

TANK CLEANING, SEDIMENT OIL REMOVAL, TRANSPORTATION OF MISCELLANEOUS HYDROCARBONS AND DISPOSAL PERMIT

Operator or Owner Jenex Operating Address 122 W Taylor Hobbs NM 88240  
Lease or Facility Name J-26 Location 26-21-37  
U.L. - Sec. - Twp. - Rgs.

OPERATION TO BE PERFORMED:

- Tank Cleaning  Sediment Oil Removal  Transportation of Miscellaneous Hydrocarbons

Operator or Owner Representative Authorizing work 10-5-2 Jon

Date Work to be Performed 10-5-2

TANK CLEANING DATA Tank Number \_\_\_\_\_ Volume \_\_\_\_\_

Tank Type \_\_\_\_\_ Volume Below Load Line \_\_\_\_\_

SEDIMENT OIL OR MISCELLANEOUS HYDROCARBON DATA

Sediment Oil from:  Pit  Cellar  Other

MISCELLANEOUS OIL

Tank Bottoms from:  Pipeline Station  Crude Terminal  Refinery  Other\*

Catchings from:  Gasoline Plant  Gathering Lines  Salt Water Disposal System  Other\*

Pipeline Break Oil or Spill

\*Other (Explain) \_\_\_\_\_

VOLUME AND DESTINATION: Estimated Volume 500 Bbls. Field test volume of good oil 435.41 Bbls.  
(Not required prior to Division approval)

Destination (Name and Location of treating plant or other facility) Jenex Operating 1100 S Eunice Highway 15  
P O Box 308 Hobbs NM 88241

DESTRUCTION OF SEDIMENT OIL BY:  Burning  Pit Disposal  Use on Roads or firewalls  Other

(Explain) \_\_\_\_\_

Location of Destruction \_\_\_\_\_

Justification of Destruction \_\_\_\_\_

CERTIFICATION: (APPLICATION MAY BE MADE BY EITHER OF THE FOLLOWING)

I hereby certify that the information above is true and complete to the best of my knowledge and belief.

Operator \_\_\_\_\_ Transporter Jenex Operating

by \_\_\_\_\_ Address P O Box 308 Hobbs NM 88241

Title \_\_\_\_\_ Signature [Signature]

Date \_\_\_\_\_ Title Plant Manager Date 10-5-2

OIL CONSERVATION DIVISION

Approved By Marie Peterson Title MARIE PETERSON Date OCT 21 2002  
GEOLOGICAL / PETROLEUM  
TECHNICIAN

A COPY OF THIS FORM MUST BE ON LOCATION DURING TANK CLEANING, REMOVAL OF SEDIMENT OIL OR MISCELLANEOUS HYDROCARBONS, AND MUST BE PRESENTED WITH TANK BOTTOMS, SEDIMENT OIL OR MISCELLANEOUS HYDROCARBONS AT THE TREATING PLANT TO WHICH IT IS DELIVERED.

DISTRIBUTION BY OCD	
	Santa Fe
	File
	Operator
	Transporter (2)

District I  
1025 N. French Dr., Hobbs, NM 88240  
District II  
211 South Park, Azusa, NM 88210  
District III  
1000 Rio Grande Road, Aztec, NM 87410  
District IV  
2010 South Pacheco, Santa Fe, NM 87505

State of New Mexico  
Energy Minerals and Natural Resources

Oil Conservation Division  
2040 South Pacheco  
Santa Fe, NM 87505

Form C-117 A  
Revised March 17, 1999

Submit 3 Copies to  
Appropriate District Office

PERMIT NO. H-25264

TANK CLEANING, SEDIMENT OIL REMOVAL, TRANSPORTATION OF MISCELLANEOUS HYDROCARBONS AND DISPOSAL PERMIT

Operator or Owner Rice Operating Address 122 W Taylor Hobbs NM 88240  
Name of Facility M-9 Location 9-20-37  
U.L. - Sec. - Twp. - Rgs.

OPERATION TO BE PERFORMED:

- Tank Cleaning  Sediment Oil Removal  Transportation of Miscellaneous Hydrocarbons

Operator or Owner Representative authorizing work Craig

Date Work to be Performed 10-4-2

TANK CLEANING DATA Tank Number \_\_\_\_\_ Volume \_\_\_\_\_

Tank Type \_\_\_\_\_ Volume Below Load Line \_\_\_\_\_  
SEDIMENT OIL OR MISCELLANEOUS HYDROCARBON DATA

Sediment Oil from:  Pit  Cellar  Other

MISCELLANEOUS OIL

Tank Bottoms From:  Pipeline Station  Crude Terminal  Refinery  Other\*

Catchings From:  Gasoline Plant  Gathering Lines  Salt Water Disposal System  Other\*

Pipeline Break Oil or Spill

\*Other (Explain) \_\_\_\_\_

VOLUME AND DESTINATION: Estimated Volume 100 Bbls. Field test volume of good oil 94.69 Bbls.  
(Not required prior to Division approval)

Destination (Name and Location of treating plant or other facility) Jenex Operating 11100 S Eunice Highway 18  
P O Box 308 Hobbs NM 88241

DESTRUCTION OF SEDIMENT OIL BY:  Burning  Pit Disposal  Use on Roads or firewalls  Other

(Explain) \_\_\_\_\_

Location of Destruction \_\_\_\_\_

Justification of Destruction \_\_\_\_\_

CERTIFICATION: (APPLICATION MAY BE MADE BY EITHER OF THE FOLLOWING)

I hereby certify that the information above is true and complete to the best of my knowledge and belief.

Owner \_\_\_\_\_ Transporter Jenex Operating  
By \_\_\_\_\_ Address P O Box 308 Hobbs NM 88241  
Title \_\_\_\_\_ Signature [Signature]  
Date \_\_\_\_\_ Title Plant Manager Date 10-4-2

OIL CONSERVATION DIVISION

Approved By Marie Peterson Title MARIE PETERSON  
GEOLOGICAL / PETROLEUM  
TECHNICIAN Date OCT 21 2002

A COPY OF THIS FORM MUST BE ON LOCATION DURING TANK CLEANING, REMOVAL OF SEDIMENT OIL OR MISCELLANEOUS HYDROCARBONS, AND MUST BE PRESENTED WITH TANK BOTTOMS, SEDIMENT OIL OR MISCELLANEOUS HYDROCARBONS AT THE TREATING PLANT TO WHICH IT IS DELIVERED.

DISTRIBUTION BY OCD	
_____	Santa Fe
_____	File
_____	Operator
_____	Transporter (2)

District I  
1035 N. French Dr., Hobbs, NM 88240  
District II  
211 South Park, Roswell, NM 88210  
District III  
1000 Rio Grande Blvd., Aztec, NM 87410  
District IV  
2010 South Pacheco, Santa Fe, NM 87505

State of New Mexico  
Energy Minerals and Natural Resources

Oil Conservation Division  
2040 South Pacheco  
Santa Fe, NM 87505

Form C-117 A  
Revised March 17, 1999

Submit 5 Copies to  
Appropriate District Office

PERMIT NO. H-25263

TANK CLEANING, SEDIMENT OIL REMOVAL, TRANSPORTATION OF MISCELLANEOUS HYDROCARBONS AND DISPOSAL PERMIT

Operator or Owner Rice Operating Address 122 W Taylor Hobbs Nm 88240  
Lease or Facility Name M-5 Location 5-20-37  
U.L. - Sec. - Twp. - Rge.

OPERATION TO BE PERFORMED:

- Tank Cleaning  Sediment Oil Removal  Transportation of Miscellaneous Hydrocarbons

Operator or Owner Representative authorizing work Craig

Date Work to be Performed 10-4-2

TANK CLEANING DATA Tank Number \_\_\_\_\_ Volume \_\_\_\_\_

Tank Type \_\_\_\_\_ Volume Below Load Line \_\_\_\_\_

SEDIMENT OIL OR MISCELLANEOUS HYDROCARBON DATA

Sediment Oil From:  Pit  Cellar  Other

MISCELLANEOUS OIL

Tank Bottoms From:  Pipeline Station  Crude Terminal  Refinery  Other\*

Catchings From:  Gasoline Plant  Gathering Lines  Salt Water Disposal System  Other\*

Pipeline Break Oil or Spill

\*Other (Explain) \_\_\_\_\_

VOLUME AND DESTINATION: Estimated Volume 300 Bbls. Field test volume of good oil 268.47 Bbls.  
(Not required prior to Director approval)

Destination (Name and Location of treating plant or other facility) Jenex Operating 11100 S Eunice Highway 15  
P O Box 308 Hobbs NM 88241

DESTRUCTION OF SEDIMENT OIL BY:  Burning  Pit Disposal  Use on Roads or firewalls  Other

(Explain) \_\_\_\_\_

Location of Destruction \_\_\_\_\_

Justification of Destruction \_\_\_\_\_

CERTIFICATION: (APPLICATION MAY BE MADE BY EITHER OF THE FOLLOWING)

I hereby certify that the information above is true and complete to the best of my knowledge and belief.

Owner \_\_\_\_\_

Transporter Jenex Operating

By \_\_\_\_\_

Address P O Box 308 Hobbs NM 88241

Title \_\_\_\_\_

Signature [Signature]

Date \_\_\_\_\_

Title Plant Manager Date 10-4-2

OIL CONSERVATION DIVISION

Approved by Marie Peterson Title \_\_\_\_\_

MARIE PETERSON  
GEOLOGICAL / PETROLEUM  
TECHNICIAN

Date OCT 21 2002

A COPY OF THIS FORM MUST BE ON LOCATION DURING TANK CLEANING, REMOVAL OF SEDIMENT OIL OR MISCELLANEOUS HYDROCARBONS, AND MUST BE PRESENTED WITH TANK BOTTOMS, SEDIMENT OIL OR MISCELLANEOUS HYDROCARBONS AT THE TREATING PLANT TO WHICH IT IS DELIVERED.

DISTRIBUTION BY OCD	
	Santa Fe
	File
	Operator
	Transporter (2)

District I  
1625 N. French Dr., Hobbs, NM 88240  
District II  
211 South First, Aztec, NM 86210  
District III  
1600 Rio Brazos Road, Aztec, NM 87410  
District IV  
2010 South Pecos, Santa Fe, NM 87505

State of New Mexico  
Energy Minerals and Natural Resources

Oil Conservation Division  
2040 South Pecos  
Santa Fe, NM 87505

Form C-117 A  
Revised March 17, 1999

Submit 5 Copies to  
Appropriate District Office

PERMIT NO. H-25246

TANK CLEANING, SEDIMENT OIL REMOVAL, TRANSPORTATION OF MISCELLANEOUS HYDROCARBONS AND DISPOSAL PERMIT

Operator or Owner Cooper Address Monument Nm  
Name of Facility Cooper SWD Location 8-20-37  
U.L. - Sec. - Twp. - Rge.

OPERATION TO BE PERFORMED:

- Tank Cleaning  Sediment Oil Removal  Transportation of Miscellaneous Hydrocarbons

Operator or Owner Representative authorizing work 10-2-2 Jimmy

Date Work to be Performed 10-2-2

TANK CLEANING DATA Tank Number \_\_\_\_\_ Volume \_\_\_\_\_

Sediment Oil or Miscellaneous Hydrocarbon Data Tank Type \_\_\_\_\_ Volume Below Load Line \_\_\_\_\_

Sediment Oil from:  Pit  Cellar  Other

MISCELLANEOUS OIL

Tank Bottoms From:  Pipeline Station  Crude Terminal  Refinery  Other\*

Catchings From:  Gasoline Plant  Gathering Lines  Salt Water Disposal System  Other\*

Pipeline Break Oil or Spill

\*Other (Explain) \_\_\_\_\_

RECEIVED  
Hobbs  
OCC

VOLUME AND DESTINATION: Estimated Volume 200 Bbls. Field test volume of good oil 189.77 Bbls.  
(Not required prior to Division approval)

Destination (Name and Location of treating plant or other facility) Jenex Operating 11100 S Eunice Highway 18  
P O Box 308 Hobbs NM 88241

DESTRUCTION OF SEDIMENT OIL BY:  Burning  Pit Disposal  Use on Roads or firewalls  Other

(Explain) \_\_\_\_\_

Location of Destruction \_\_\_\_\_

Justification of Destruction \_\_\_\_\_

CERTIFICATION: (APPLICATION MAY BE MADE BY EITHER OF THE FOLLOWING)

I hereby certify that the information above is true and complete to the best of my knowledge and belief.

Owner \_\_\_\_\_

Transporter Jenex Operating

By \_\_\_\_\_

Address P O Box 308 Hobbs NM 88241

Title \_\_\_\_\_

Signature [Signature]

Date \_\_\_\_\_

Title Plant Manager Date 10-2-2

OIL CONSERVATION DIVISION

Approved By Marie Peterson Title MARIE PETERSON  
GEOLOGICAL / PETROLEUM  
TECHNICIAN Date OCT 21 2002

A COPY OF THIS FORM MUST BE ON LOCATION DURING TANK CLEANING, REMOVAL OF SEDIMENT OIL OR MISCELLANEOUS HYDROCARBONS, AND MUST BE PRESENTED WITH TANK BOTTOMS, SEDIMENT OIL OR MISCELLANEOUS HYDROCARBONS AT THE TREATING PLANT TO WHICH IT IS DELIVERED.

DISTRIBUTION BY OCC	
	Santa Fe
	File
	Operator
	Transporter (2)

District I  
1025 N. French Dr., Hobbs, NM 88240  
District II  
511 South First, Aztec, NM 86210  
District III  
1005 Rio Brizos Road, Aztec, NM 87410  
District IV  
2010 South Pacheco, Santa Fe, NM 87505

State of New Mexico  
Energy Minerals and Natural Resources

Form C-117 A  
Revised March 17, 1999

Oil Conservation Division  
2040 South Pacheco  
Santa Fe, NM 87505

Submit 5 Copies to  
Appropriate District Office

PERMIT NO. H-25245

TANK CLEANING, SEDIMENT OIL REMOVAL, TRANSPORTATION OF MISCELLANEOUS HYDROCARBONS AND DISPOSAL PERMIT

Operator or Owner Sundance Services Address P.O. Box 1737 Eunice NM 88231  
Lease or Facility Name Prubo Facility Location 29-21-38  
U.L. - Sec. - Twp. - Rge.

OPERATION TO BE PERFORMED:

- Tank Cleaning  Sediment Oil Removal  Transportation of Miscellaneous Hydrocarbons

Operator or Owner Representative authorizing work Fabian

Date Work to be Performed 10-2-2

TANK CLEANING DATA Tank Number \_\_\_\_\_ Volume \_\_\_\_\_

Tank Type \_\_\_\_\_ Volume Below Load Line \_\_\_\_\_

SEDIMENT OIL OR MISCELLANEOUS HYDROCARBON DATA

Sediment Oil from:  Pit  Cellar  Other

MISCELLANEOUS OIL

Tank Bottoms From:  Pipeline Station  Crude Terminal  Refinery  Other\*

Catchings From:  Gasoline Plant  Gathering Lines  Salt Water Disposal System  Other\*

Pipeline Break Oil or Spill

\*Other (Explain) \_\_\_\_\_

VOLUME AND DESTINATION: Estimated Volume 380 Bbls. Field test volume of good oil 335.77 Bbls.  
(Not required prior to Division approval)

Destination (Name and Location of treating plant or other facility) Jenex Operating 11100 S Eunice Highway 18  
P O Box 308 Hobbs NM 88241

DESTRUCTION OF SEDIMENT OIL BY:  Burning  Pit Disposal  Use on Roads or firewalls  Other

(Explain) \_\_\_\_\_

Location of Destruction \_\_\_\_\_

Justification of Destruction \_\_\_\_\_

CERTIFICATION: (APPLICATION MAY BE MADE BY EITHER OF THE FOLLOWING)

I hereby certify that the information above is true and complete to the best of my knowledge and belief.

Operator \_\_\_\_\_

Transporter Jenex Operating

By \_\_\_\_\_

Address P O Box 308 Hobbs NM 88241

Title \_\_\_\_\_

Signature [Signature]

Date \_\_\_\_\_

Title Plant Manager Date 10-2-2

OIL CONSERVATION DIVISION

Approved By Marie Peterson Title MARIE PETERSON GEOLOGICAL / PETROLEUM TECHNICIAN Date OCT 21 2002

A COPY OF THIS FORM MUST BE ON LOCATION DURING TANK CLEANING, REMOVAL OF SEDIMENT OIL OR MISCELLANEOUS HYDROCARBONS, AND MUST BE PRESENTED WITH TANK BOTTOMS, SEDIMENT OIL OR MISCELLANEOUS HYDROCARBONS AT THE TREATING PLANT TO WHICH IT IS DELIVERED.

DISTRIBUTION BY OCD	
	Santa Fe
	File
	Operator
	Transporter (2)

District I  
1625 N. French Dr., Hobbs, NM 88240  
District II  
611 South First, Azusa, NM 86210  
District III  
1000 Rio Grande Road, Aztec, NM 87410  
District IV  
2019 South Pacheco, Santa Fe, NM 87505

State of New Mexico  
Energy Minerals and Natural Resources

Form C-117 A  
Revised March 17, 1999

Oil Conservation Division  
2040 South Pacheco  
Santa Fe, NM 87505

Submit 5 Copies to  
Appropriate District Office

PERMIT NO. H-25244

TANK CLEANING, SEDIMENT OIL REMOVAL, TRANSPORTATION OF MISCELLANEOUS HYDROCARBONS AND DISPOSAL PERMIT

Operator or Owner Rice Operating Address 122 W Taylor Hobbs Nm 88240  
 Lease or Facility Name H-35 Location 35-22-37  
 U.L. - Sec. - Twp. - Rge.

OPERATION TO BE PERFORMED:

- Tank Cleaning  Sediment Oil Removal  Transportation of Miscellaneous Hydrocarbons

Operator or Owner Representative authorizing work Craig

Date Work to be Performed 10-1-2

TANK CLEANING DATA Tank Number \_\_\_\_\_ Volume \_\_\_\_\_

Tank Type \_\_\_\_\_ Volume Below Load Line \_\_\_\_\_

SEDIMENT OIL OR MISCELLANEOUS HYDROCARBON DATA

Sediment Oil from:  Pit  Cellar  Other

MISCELLANEOUS OIL

Tank Bottoms From:  Pipeline Station  Crude Terminal  Refinery  Other\*

Catchings From:  Gasoline Plant  Gathering Lines  Salt Water Disposal System  Other\*

Pipeline Break Oil or Spill

\*Other (Explain) \_\_\_\_\_

VOLUME AND DESTINATION: Estimated Volume 190 Bbls. Field test volume of good oil 183.11 Bbls.  
(Not required prior to Division approval)

Destination (Name and Location of treating plant or other facility) Jenex Operating 11100 S Eunice Highway 18  
P O Box 308 Hobbs NM 88241

DESTRUCTION OF SEDIMENT OIL BY:  Burning  Pit Disposal  Use on Roads or firewalls  Other

(Explain) \_\_\_\_\_

Location of Destruction \_\_\_\_\_

Justification of Destruction \_\_\_\_\_

CERTIFICATION: (APPLICATION MAY BE MADE BY EITHER OF THE FOLLOWING)

I hereby certify that the information above is true and complete to the best of my knowledge and belief.

Owner \_\_\_\_\_ Transporter Jenex Operating  
 By \_\_\_\_\_ Address P O Box 308 Hobbs NM 88241  
 Title \_\_\_\_\_ Signature [Signature]  
 Date \_\_\_\_\_ Title Plant Manager Date 10-1-1

OIL CONSERVATION DIVISION

Approved By Marie Peterson Title MARIE PETERSON Date OCT 21 2002  
GEOLOGICAL / PETROLEUM  
TECHNICIAN

A COPY OF THIS FORM MUST BE ON LOCATION DURING TANK CLEANING, REMOVAL OF SEDIMENT OIL OR MISCELLANEOUS HYDROCARBONS, AND MUST BE PRESENTED WITH TANK BOTTOMS, SEDIMENT OIL OR MISCELLANEOUS HYDROCARBONS AT THE TREATING PLANT TO WHICH IT IS DELIVERED.

DISTRIBUTION BY OCD	
	Santa Fe
	File
	Operator
	Transporter (2)

District I  
1625 N. French Dr., Hobbs, NM 88240  
District II  
611 South First, Azusa, NM 86216  
District III  
1600 Rio Brazos Road, Aztec, NM 87410  
District IV  
2090 South Pacheco, Santa Fe, NM 87505

State of New Mexico  
Energy Minerals and Natural Resources

Oil Conservation Division  
2040 South Pacheco  
Santa Fe, NM 87505

Form C-117 A  
Revised March 17, 1999

Submit 5 Copies to  
Appropriate District Office

PERMIT NO. H-25243

TANK CLEANING, SEDIMENT OIL REMOVAL, TRANSPORTATION OF MISCELLANEOUS HYDROCARBONS AND DISPOSAL PERMIT

Operator or Owner Rice Operating Address 122 West Taylor Hobbs NM 88240  
Lease or Facility Name J-26 Location 26-21-37  
U.L. - Sec. - Twp. - Rge.

OPERATION TO BE PERFORMED:

- Tank Cleaning  Sediment Oil Removal  Transportation of Miscellaneous Hydrocarbons

Operator or Owner Representative authorizing work Craig

Date Work to be Performed 10-1-2

TANK CLEANING DATA Tank Number \_\_\_\_\_ Volume \_\_\_\_\_

Tank Type \_\_\_\_\_ Volume Below Load Line \_\_\_\_\_

SEDIMENT OIL OR MISCELLANEOUS HYDROCARBON DATA

Sediment Oil from:  Pit  Cellar  Other

MISCELLANEOUS OIL

Tank Bottoms From:  Pipeline Station  Crude Terminal  Refinery  Other\*

Catchings From:  Gasoline Plant  Gathering Lines  Salt Water Disposal System  Other\*  
 Pipeline Break Oil or Spill

\*Other (Explain) \_\_\_\_\_

VOLUME AND DESTINATION: Estimated Volume 400 Bbls. Field test volume of good oil 349.95 Bbls.  
(Not required prior to Division approval)

Destination (Name and Location of treating plant or other facility) Jenex Operating 11100 S Eunice Highway 18  
P O Box 308 Hobbs NM 88241

DESTRUCTION OF SEDIMENT OIL BY:  Burning  Pit Disposal  Use on Roads or firewalls  Other

(Explain) \_\_\_\_\_

Location of Destruction \_\_\_\_\_

Justification of Destruction \_\_\_\_\_

CERTIFICATION: (APPLICATION MAY BE MADE BY EITHER OF THE FOLLOWING)

I hereby certify that the information above is true and complete to the best of my knowledge and belief.

Owner \_\_\_\_\_ Transporter Jenex Operating  
by \_\_\_\_\_ Address P O Box 308 Hobbs NM 88241  
Title \_\_\_\_\_ Signature [Signature]  
Date \_\_\_\_\_ Title Plant Manager Date 10-1-2

OIL CONSERVATION DIVISION

Approved By Marie Peterson Title MARIE PETERSON GEOLOGICAL / PETROLEUM TECHNICIAN Date OCT 21 2002

A COPY OF THIS FORM MUST BE ON LOCATION DURING TANK CLEANING, REMOVAL OF SEDIMENT OIL OR MISCELLANEOUS HYDROCARBONS, AND MUST BE PRESENTED WITH TANK BOTTOMS, SEDIMENT OIL OR MISCELLANEOUS HYDROCARBONS AT THE TREATING PLANT TO WHICH IT IS DELIVERED.

DISTRIBUTION BY OCD	
	Santa Fe
	File
	Operator
	Transporter (2)

District I  
1625 N. French Dr., Hobbs, NM 88240  
District II  
511 South First, Aztec, NM 87410  
District III  
1000 Rio Grande Road, Aztec, NM 87410  
District IV  
2000 South Pacheco, Santa Fe, NM 87505

State of New Mexico  
Energy Minerals and Natural Resources

Oil Conservation Division  
2040 South Pacheco  
Santa Fe, NM 87505

Form C-117 A  
Revised March 17, 1999

Submit 3 Copies to  
Appropriate District Office

PERMIT NO. H-25242

TANK CLEANING, SEDIMENT OIL REMOVAL, TRANSPORTATION OF MISCELLANEOUS HYDROCARBONS AND DISPOSAL PERMIT

Operator or Owner Mesquite SWD Address Box 481 Carlsbad NM 88220  
Lease or Facility Name Richardson Fee Location 5-14-36  
U.L. - Sec. - Twp. - Rge.

OPERATION TO BE PERFORMED:

- Tank Cleaning  Sediment Oil Removal  Transportation of Miscellaneous Hydrocarbons

Operator or Owner Representative authorizing work Ernie

Date Work to be Performed 9-29-2

TANK CLEANING DATA Tank Number \_\_\_\_\_ Volume \_\_\_\_\_

Tank Type \_\_\_\_\_ Volume Below Load Line \_\_\_\_\_

SEDIMENT OIL OR MISCELLANEOUS HYDROCARBON DATA

Sediment Oil from:  Pit  Cellar  Other

MISCELLANEOUS OIL

Tank Bottoms From:  Pipeline Station  Crude Terminal  Refinery  Other

Catchings From:  Gasoline Plant  Gathering Lines  Salt Water Disposal System  Other

Pipeline Break Oil or Spill

\*Other (Explain) \_\_\_\_\_

RECEIVED  
Hobbs  
OCD

VOLUME AND DESTINATION: Estimated Volume 190 Bbls. Field test volume of good oil 181.64 Bbls.  
(Not required prior to Division approval)

Destination (Name and Location of treating plant or other facility) Jenex Operating 11100 S Eunice Highway 18  
P O Box 308 Hobbs NM 88241

DESTRUCTION OF SEDIMENT OIL BY:  Burning  Pit Disposal  Use on Roads or firewalls  Other

(Explain) \_\_\_\_\_

Location of Destruction \_\_\_\_\_

Justification of Destruction \_\_\_\_\_

CERTIFICATION: (APPLICATION MAY BE MADE BY EITHER OF THE FOLLOWING)

I hereby certify that the information above is true and complete to the best of my knowledge and belief.

Owner \_\_\_\_\_

Transporter Jenex Operating

By \_\_\_\_\_

Address P O Box 308 Hobbs NM 88241

Title \_\_\_\_\_

Signature [Signature]

Date \_\_\_\_\_

Title Plant Manager Date 9-27-2

OIL CONSERVATION DIVISION

Approved By Marie Peterson

MARIE PETERSON  
Title GEOLOGICAL / PETROLEUM  
TECHNICIAN

Date \_\_\_\_\_

OCT 21 2002

A COPY OF THIS FORM MUST BE ON LOCATION DURING TANK CLEANING, REMOVAL OF SEDIMENT OIL OR MISCELLANEOUS HYDROCARBONS, AND MUST BE PRESENTED WITH TANK BOTTOMS, SEDIMENT OIL OR MISCELLANEOUS HYDROCARBONS AT THE TREATING PLANT TO WHICH IT IS DELIVERED.

DISTRIBUTION BY OCD	
	Santa Fe
	File
	Operator
	Transporter (2)



District I  
1025 N. French Dr., Hobbs, NM 88240  
District II  
511 South First, Artesia, NM 88210  
District III  
1000 Rio Grande Road, Aztec, NM 87410  
District IV  
2010 South Pacheco, Santa Fe, NM 87505

State of New Mexico  
Energy Minerals and Natural Resources

Form C-117 A  
Revised March 17, 1999

Oil Conservation Division  
2040 South Pacheco  
Santa Fe, NM 87505

Submit 5 Copies to  
Appropriate District Office

PERMIT NO. A-13559

TANK CLEANING, SEDIMENT OIL REMOVAL, TRANSPORTATION OF MISCELLANEOUS HYDROCARBONS AND DISPOSAL PERMIT

Operator or Owner Key Energy Address P.O. Box 127 Carlsbad NM 88220  
 Lease or Facility Name BKF Location 13-22-27  
 U.L. • Sec. • Twp. • Rge.

OPERATION TO BE PERFORMED:

- Tank Cleaning  Sediment Oil Removal  Transportation of Miscellaneous Hydrocarbons

Operator or Owner Representative authorizing work David

Date Work to be Performed 9-27-2

TANK CLEANING DATA Tank Number \_\_\_\_\_ Volume \_\_\_\_\_

Tank Type \_\_\_\_\_ Volume Below Load Line \_\_\_\_\_

SEDIMENT OIL OR MISCELLANEOUS HYDROCARBON DATA

Sediment Oil from:  Pit  Cellar  Other


MISCELLANEOUS OIL

Tank Bottoms from:  Pipeline Station  Crude Terminal  Refinery  Other\*

Catchings from:  Gasoline Plant  Gathering Lines  Salt Water Disposal System  Other\*

Pipeline Break Oil or Spill

\*Other (Explain) \_\_\_\_\_



VOLUME AND DESTINATION: Estimated Volume 190 Bbls. Field test volume of good oil 185.98 Bbls.  
 (Not required prior to Division approval)

Destination (Name and Location of treating plant or other facility) Jenex Operating 11100 S Eunice Highway 18  
P O Box 308 Hobbs NM 88241

DESTRUCTION OF SEDIMENT OIL BY:  Burning  Pit Disposal  Use on Roads or firewalls  Other

(Explain) \_\_\_\_\_

Location of Destruction \_\_\_\_\_

Justification of Destruction \_\_\_\_\_

CERTIFICATION: (APPLICATION MAY BE MADE BY EITHER OF THE FOLLOWING)

I hereby certify that the information above is true and complete to the best of my knowledge and belief.

Owner \_\_\_\_\_ Transporter Jenex Operating

By \_\_\_\_\_ Address P O Box 308 Hobbs NM 88241

Title \_\_\_\_\_ Signature [Signature]

Date \_\_\_\_\_ Title Plant Manager Date 9-26-2

OIL CONSERVATION DIVISION

Approved by J Nelson Title CS Date OCT 18 2002

A COPY OF THIS FORM MUST BE ON LOCATION DURING TANK CLEANING, REMOVAL OF SEDIMENT OIL OR MISCELLANEOUS HYDROCARBONS, AND MUST BE PRESENTED WITH TANK BOTTOMS, SEDIMENT OIL OR MISCELLANEOUS HYDROCARBONS AT THE TREATING PLANT TO WHICH IT IS DELIVERED.

DISTRIBUTION BY OCD	
<input checked="" type="checkbox"/>	Santa Fe
<input type="checkbox"/>	File
<input type="checkbox"/>	Operator
<input type="checkbox"/>	Transporter (2)

District I  
1625 N. French Dr., Hobbs, NM 88240  
District II  
811 South First, Artesia, NM 88210  
District III  
1060 Rio Brazos Road, Aztec, NM 87410  
District IV  
2040 South Pacheco, Santa Fe, NM 87505

State of New Mexico  
Energy Minerals and Natural Resources

Form C-117 A  
Revised March 17, 1999

Oil Conservation Division  
2040 South Pacheco  
Santa Fe, NM 87505

Submit 5 Copies to  
Appropriate District Office

PERMIT NO. A-13558

TANK CLEANING, SEDIMENT OIL REMOVAL, TRANSPORTATION OF MISCELLANEOUS HYDROCARBONS AND DISPOSAL PERMIT

Operator or Owner Loco Hills Water Disposal Address Box 68 Loco Hills NM 88255  
Lease or Facility Name Loco Hills SWB Location 16-17-30  
U.L. - Sec. - Twp. - Rgc.

OPERATION TO BE PERFORMED:

Tank Cleaning  Sediment Oil Removal  Transportation of Miscellaneous Hydrocarbons

Operator or Owner Representative authorizing work Dick

Date Work to be Performed 9-24, 25-2

TANK CLEANING DATA Tank Number \_\_\_\_\_ Volume \_\_\_\_\_

Sediment Oil or Miscellaneous Hydrocarbon Data Tank Type \_\_\_\_\_ Volume Below Load Line 23456780

Sediment Oil from:  Pit  Cellar  Other

MISCELLANEOUS OIL Tank Bottoms From:  Pipeline Station  Crude Terminal  Refinery  Other\*

Catchings From:  Gasoline Plant  Gathering Lines  Salt Water Disposal System  Other\*  
 Pipeline Break Oil or Spill

\*Other (Explain) \_\_\_\_\_

VOLUME AND DESTINATION: Estimated Volume 380 Bbls. Field test volume of good oil 366.27 Bbls.  
(Not required prior to Division approval)

Destination (Name and Location of treating plant or other facility) Jenex Operating 11100 S Eunice Highway 18  
P O Box 308 Hobbs NM 88241

DESTRUCTION OF SEDIMENT OIL BY:  Burning  Pit Disposal  Use on Roads or firewalls  Other

(Explain) \_\_\_\_\_

Location of Destruction \_\_\_\_\_

Justification of Destruction \_\_\_\_\_

CERTIFICATION: (APPLICATION MAY BE MADE BY EITHER OF THE FOLLOWING)

I hereby certify that the information above is true and complete to the best of my knowledge and belief.

Owner \_\_\_\_\_ Transporter Jenex Operating

By \_\_\_\_\_ Address P O Box 308 Hobbs NM 88241

Title \_\_\_\_\_ Signature [Signature]

Date \_\_\_\_\_ Title Plant Manager Date 9-24-2

OIL CONSERVATION DIVISION

Approved By [Signature] Title CS Date OCT 18 2002

A COPY OF THIS FORM MUST BE ON LOCATION DURING TANK CLEANING, REMOVAL OF SEDIMENT OIL OR MISCELLANEOUS HYDROCARBONS, AND MUST BE PRESENTED WITH TANK BOTTOMS, SEDIMENT OIL OR MISCELLANEOUS HYDROCARBONS AT THE TREATING PLANT TO WHICH IT IS DELIVERED.

DISTRIBUTION BY OCD	
<input checked="" type="checkbox"/>	Santa Fe
<input type="checkbox"/>	File
<input type="checkbox"/>	Operator
<input type="checkbox"/>	Transporter (2)

District I  
1625 N. French Dr., Hobbs, NM 88240  
District II  
611 South First, Artesia, NM 88210  
District III  
1000 Rio Brazos Road, Aztec, NM 87410  
District IV  
2040 South Pacheco, Santa Fe, NM 87505

State of New Mexico  
Energy Minerals and Natural Resources

Form C-117 A  
Revised March 17, 1999

Oil Conservation Division  
2040 South Pacheco  
Santa Fe, NM 87505

Submit 3 Copies to  
Appropriate District Office

PERMIT NO. A-13554

TANK CLEANING, SEDIMENT OIL REMOVAL, TRANSPORTATION OF MISCELLANEOUS HYDROCARBONS AND DISPOSAL PERMIT

Operator or Owner Key Energy Address P.O. Box 127 Carlsbad NM 88220  
Lease or Facility Name BKE Location 13-22-27  
U.L. - Sec. - Twp. - Rge.

OPERATION TO BE PERFORMED:

- Tank Cleaning  Sediment Oil Removal  Transportation of Miscellaneous Hydrocarbons

Operator or Owner Representative authorizing work David

Date Work to be Performed 9-19-2

TANK CLEANING DATA Tank Number \_\_\_\_\_ Volume \_\_\_\_\_

Tank Type \_\_\_\_\_ Volume Below Load Line \_\_\_\_\_

SEDIMENT OIL OR MISCELLANEOUS HYDROCARBON DATA

Sediment Oil from:  Pit  Cellar  Other

MISCELLANEOUS OIL

Tank Bottoms From:  Pipeline Station  Crude Terminal  Refinery  Other\*

Catchings From:  Gasoline Plant  Gathering Lines  Salt Water Disposal System  Other\*

Pipeline Break Oil or Spill

\*Other (Explain) \_\_\_\_\_



VOLUME AND DESTINATION: Estimated Volume 190 Bbls. Field test volume of good oil 183.70 Bbls.  
(Not required prior to Division approval)

Destination (Name and Location of treating plant or other facility) Jenex Operating 11100 S Eunice Highway 18  
P O Box 308 Hobbs NM 88241

DESTRUCTION OF SEDIMENT OIL BY:  Burning  Pit Disposal  Use on Roads or firewalls  Other

(Explain) \_\_\_\_\_

Location of Destruction \_\_\_\_\_

Justification of Destruction \_\_\_\_\_

CERTIFICATION: (APPLICATION MAY BE MADE BY EITHER OF THE FOLLOWING)

I hereby certify that the information above is true and complete to the best of my knowledge and belief.

Owner \_\_\_\_\_ Transporter Jenex Operating

By \_\_\_\_\_ Address P O Box 308 Hobbs NM 88241

Title \_\_\_\_\_ Signature [Signature]

Date \_\_\_\_\_ Title Plant Manager Date 9-19-2

OIL CONSERVATION DIVISION

Approved By [Signature] Title CG Date OCT 18 2002

A COPY OF THIS FORM MUST BE ON LOCATION DURING TANK CLEANING, REMOVAL OF SEDIMENT OIL OR MISCELLANEOUS HYDROCARBONS, AND MUST BE PRESENTED WITH TANK BOTTOMS, SEDIMENT OIL OR MISCELLANEOUS HYDROCARBONS AT THE TREATING PLANT TO WHICH IT IS DELIVERED.

DISTRIBUTION BY OCD	
<input checked="" type="checkbox"/>	Santa Fe
<input type="checkbox"/>	File
<input type="checkbox"/>	Operator
<input type="checkbox"/>	Transporter (2)

District I  
1625 N. French Dr., Hobbs, NM 88240  
District II  
811 South First, Artesia, NM 88210  
District III  
1060 Rio Brazos Road, Aztec, NM 87410  
District IV  
2040 South Pacheco, Santa Fe, NM 87505

State of New Mexico  
Energy Minerals and Natural Resources

Oil Conservation Division  
2040 South Pacheco  
Santa Fe, NM 87505

Form C-117 A  
Revised March 17, 1999

Submit 5 Copies to  
Appropriate District Office

PERMIT NO. A-13545

**TANK CLEANING, SEDIMENT OIL REMOVAL, TRANSPORTATION OF MISCELLANEOUS HYDROCARBONS AND DISPOSAL PERMIT**

Operator or Owner Loco Hills Water Disposal Address Box 68 Loco Hills NM 88255  
Lease or Facility Name Loco Hills SWD Location 16-17-30  
U.L. - Sec. - Twp. - Rge.

**OPERATION TO BE PERFORMED:**

- Tank Cleaning  Sediment Oil Removal  Transportation of Miscellaneous Hydrocarbons

Operator or Owner Representative authorizing work Dick

Date Work to be Performed 9-18-2

**TANK CLEANING DATA** Tank Number \_\_\_\_\_ Volume \_\_\_\_\_

Tank Type \_\_\_\_\_ Volume Below Load Line \_\_\_\_\_

**SEDIMENT OIL OR MISCELLANEOUS HYDROCARBON DATA**

Sediment Oil from:  Pit  Cellar  Other

**MISCELLANEOUS OIL**

Tank Bottoms From:  Pipeline Station  Crude Terminal  Refinery  Other

Catchings From:  Gasoline Plant  Gathering Lines  Salt Water Disposal System  Other

Pipeline Break Oil or Spill

\*Other (Explain) \_\_\_\_\_

**VOLUME AND DESTINATION:** Estimated Volume 190 Bbls. Field test volume of good oil 187.39 Bbls.  
(Not required prior to Division approval)

Destination (Name and Location of treating plant or other facility) Jenex Operating 11100 S Eunice Highway 18  
P O Box 308 Hobbs NM 88241

**DESTRUCTION OF SEDIMENT OIL BY:**  Burning  Pit Disposal  Use on Roads or firewalls  Other

(Explain) \_\_\_\_\_

Location of Destruction \_\_\_\_\_

Justification of Destruction \_\_\_\_\_

**CERTIFICATION: (APPLICATION MAY BE MADE BY EITHER OF THE FOLLOWING)**

I hereby certify that the information above is true and complete to the best of my knowledge and belief.

Owner \_\_\_\_\_ Transporter Jenex Operating

By \_\_\_\_\_ Address P O Box 308 Hobbs NM 88241

Title \_\_\_\_\_ Signature [Signature]

Date \_\_\_\_\_ Title Plant Manager Date 9-17-2

**OIL CONSERVATION DIVISION**

Approved By [Signature] Title CS Date OCT 18 2002

A COPY OF THIS FORM MUST BE ON LOCATION DURING TANK CLEANING, REMOVAL OF SEDIMENT OIL OR MISCELLANEOUS HYDROCARBONS, AND MUST BE PRESENTED WITH TANK BOTTOMS, SEDIMENT OIL OR MISCELLANEOUS HYDROCARBONS AT THE TREATING PLANT TO WHICH IT IS DELIVERED.

DISTRIBUTION BY OCD	
<input checked="" type="checkbox"/>	Santa Fe
<input type="checkbox"/>	File
<input type="checkbox"/>	Operator
<input type="checkbox"/>	Transporter (2)

District I  
1625 N. French Dr., Hobbs, NM 88240  
District II  
811 South First, Artesia, NM 88210  
District III  
1000 Rio Brazos Road, Aztec, NM 87410  
District IV  
2040 South Pacheco, Santa Fe, NM 87505

State of New Mexico  
Energy Minerals and Natural Resources

Oil Conservation Division  
2040 South Pacheco  
Santa Fe, NM 87505

Form C-117 A  
Revised March 17, 1999

Submit 5 Copies to  
Appropriate District Office

PERMIT NO. A-13542

**TANK CLEANING, SEDIMENT OIL REMOVAL, TRANSPORTATION OF MISCELLANEOUS HYDROCARBONS AND DISPOSAL PERMIT**

Operator or Owner OK Hot Oil Service Address Box 146 Loco H. 113 NM 88255

Lease or Facility Name OK Hot oil plant Location 29-17-29  
U.L. - Sec. - Twp. - Rge.

**OPERATION TO BE PERFORMED:**

- Tank Cleaning  Sediment Oil Removal  Transportation of Miscellaneous Hydrocarbons

Operator or Owner Representative authorizing work Tracy

Date Work to be Performed 9-11-2

**TANK CLEANING DATA** Tank Number \_\_\_\_\_ Volume \_\_\_\_\_

Tank Type \_\_\_\_\_ Volume Below Load Line 234507

**SEDIMENT OIL OR MISCELLANEOUS HYDROCARBON DATA**

Sediment Oil from:  Pit  Cellar  Other

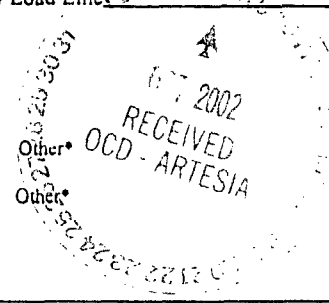
**MISCELLANEOUS OIL**

Tank Bottoms From:  Pipeline Station  Crude Terminal  Refinery

Catchings From:  Gasoline Plant  Gathering Lines  Salt Water Disposal System

Pipeline Break Oil or Spill

\*Other (Explain) \_\_\_\_\_



**VOLUME AND DESTINATION:** Estimated Volume 750 Bbls. Field test volume of good oil 0 Bbls.  
(Not required prior to Division approval)

Destination (Name and Location of treating plant or other facility) Jenex Operating 11100 S Eunice Highway 18  
P O Box 308 Hobbs NM 88241

**DESTRUCTION OF SEDIMENT OIL BY:**  Burning  Pit Disposal  Use on Roads or firewalls  Other

(Explain) \_\_\_\_\_

Location of Destruction \_\_\_\_\_

Justification of Destruction \_\_\_\_\_

**CERTIFICATION:** (APPLICATION MAY BE MADE BY EITHER OF THE FOLLOWING)

I hereby certify that the information above is true and complete to the best of my knowledge and belief.

Owner \_\_\_\_\_

Transporter Jenex Operating

By \_\_\_\_\_

Address P O Box 308 Hobbs NM 88241

Title \_\_\_\_\_

Signature [Signature]

Date \_\_\_\_\_

Title Plant Manager Date 9-10-2

**OIL CONSERVATION DIVISION**

Approved By [Signature] Title CS Date OCT 18 2002

A COPY OF THIS FORM MUST BE ON LOCATION DURING TANK CLEANING, REMOVAL OF SEDIMENT OIL OR MISCELLANEOUS HYDROCARBONS, AND MUST BE PRESENTED WITH TANK BOTTOMS, SEDIMENT OIL OR MISCELLANEOUS HYDROCARBONS AT THE TREATING PLANT TO WHICH IT IS DELIVERED.

DISTRIBUTION BY OCD	
<input checked="" type="checkbox"/>	Santa Fe
<input type="checkbox"/>	File
<input type="checkbox"/>	Operator
<input type="checkbox"/>	Transporter (2)

District I  
1625 N. French Dr., Hobbs, NM 88240  
District II  
811 South First, Artesia, NM 88210  
District III  
1000 Rio Brazos Road, Aztec, NM 87410  
District IV  
2040 South Pacheco, Santa Fe, NM 87505

State of New Mexico  
Energy Minerals and Natural Resources

Form C-117 A  
Revised March 17, 1999

Oil Conservation Division  
2040 South Pacheco  
Santa Fe, NM 87505

Submit 5 Copies to  
Appropriate District Office

PERMIT NO. A-13541

TANK CLEANING, SEDIMENT OIL REMOVAL, TRANSPORTATION OF MISCELLANEOUS HYDROCARBONS AND DISPOSAL PERMIT

Operator or Owner Key Energy Address P.O. Box 127 Carlsbad Nm 88220  
Lease or Facility Name BKE Location 13-22-27  
U.L. - Sec. - Twp. - Rge.

OPERATION TO BE PERFORMED:

Tank Cleaning  Sediment Oil Removal  Transportation of Miscellaneous Hydrocarbons

Operator or Owner Representative authorizing work David

Date Work to be Performed 9-10-2

TANK CLEANING DATA Tank Number \_\_\_\_\_ Volume \_\_\_\_\_

Tank Type \_\_\_\_\_ Volume Below Load Line \_\_\_\_\_

SEDIMENT OIL OR MISCELLANEOUS HYDROCARBON DATA

Sediment Oil from:  Pit  Cellar  Other

MISCELLANEOUS OIL

Tank Bottoms From:  Pipeline Station  Crude Terminal  Refinery  Other

Catchings From:  Gasoline Plant  Gathering Lines  Salt Water Disposal System  Other

Pipeline Break Oil or Spill

\*Other (Explain) \_\_\_\_\_



VOLUME AND DESTINATION: Estimated Volume 190 Bbls. Field test volume of good oil 185.37 Bbls.  
(Not required prior to Division approval)

Destination (Name and Location of treating plant or other facility) Jenex Operating 11100 S Eunice Highway 18  
P O Box 308 Hobbs NM 88241

DESTRUCTION OF SEDIMENT OIL BY:  Burning  Pit Disposal  Use on Roads or firewalls  Other

(Explain) \_\_\_\_\_

Location of Destruction \_\_\_\_\_

Justification of Destruction \_\_\_\_\_

CERTIFICATION: (APPLICATION MAY BE MADE BY EITHER OF THE FOLLOWING)

I hereby certify that the information above is true and complete to the best of my knowledge and belief.

Owner \_\_\_\_\_ Transporter Jenex Operating

By \_\_\_\_\_ Address P O Box 308 Hobbs NM 88241

Title \_\_\_\_\_ Signature [Signature]

Date \_\_\_\_\_ Title Plant Manager Date 9-10-2

OIL CONSERVATION DIVISION

Approved By [Signature] Title CS Date OCT 18 2002

A COPY OF THIS FORM MUST BE ON LOCATION DURING TANK CLEANING, REMOVAL OF SEDIMENT OIL OR MISCELLANEOUS HYDROCARBONS, AND MUST BE PRESENTED WITH TANK BOTTOMS, SEDIMENT OIL OR MISCELLANEOUS HYDROCARBONS AT THE TREATING PLANT TO WHICH IT IS DELIVERED.

DISTRIBUTION BY OGD	
<input checked="" type="checkbox"/>	Santa Fe
<input type="checkbox"/>	File
<input type="checkbox"/>	Operator
<input type="checkbox"/>	Transporter (2)

District I  
1625 N. French Dr., Hobbs, NM 88240  
District II  
811 South First, Artesia, NM 88210  
District III  
1000 Rio Brazos Road, Aztec, NM 87410  
District IV  
2040 South Pacheco, Santa Fe, NM 87505

State of New Mexico  
Energy Minerals and Natural Resources  
Oil Conservation Division  
2040 South Pacheco  
Santa Fe, NM 87505

Form C-117 A  
Revised March 17, 1999  
Submit 5 Copies to  
Appropriate District Office

PERMIT NO. A-13540

**TANK CLEANING, SEDIMENT OIL REMOVAL, TRANSPORTATION OF MISCELLANEOUS HYDROCARBONS AND DISPOSAL PERMIT**

Operator or Owner MWS Producing Address Box 1404 Stanton TX 79782  
Lease or Facility Name State DV SWD Location 36-22-27  
U.L. - Sec. - Twp. - Rge.

**OPERATION TO BE PERFORMED:**

- Tank Cleaning     Sediment Oil Removal     Transportation of Miscellaneous Hydrocarbons

Operator or Owner Representative authorizing work mike

Date Work to be Performed 9-9-2

**TANK CLEANING DATA**    Tank Number \_\_\_\_\_    Volume \_\_\_\_\_

Tank Type \_\_\_\_\_    Volume Below Load Line \_\_\_\_\_  
**SEDIMENT OIL OR MISCELLANEOUS HYDROCARBON DATA**

Sediment Oil from:     Pit     Cellar     Other

**MISCELLANEOUS OIL**

Tank Bottoms From:     Pipeline Station     Crude Terminal     Refinery     Other\*

Catchings From:     Gasoline Plant     Gathering Lines     Salt Water Disposal System     Other\*

Pipeline Break Oil or Spill

\*Other (Explain) \_\_\_\_\_



**VOLUME AND DESTINATION:**    Estimated Volume 190 Bbls.    Field test volume of good oil 187.09 Bbls.  
(Not required prior to Division approval)

Destination (Name and Location of treating plant or other facility) Jenex Operating 11100 S Eunice Highway 18  
P O Box 308 Hobbs NM 88241

**DESTRUCTION OF SEDIMENT OIL BY:**     Burning     Pit Disposal     Use on Roads or firewalls     Other

(Explain) \_\_\_\_\_

Location of Destruction \_\_\_\_\_

Justification of Destruction \_\_\_\_\_

**CERTIFICATION: (APPLICATION MAY BE MADE BY EITHER OF THE FOLLOWING)**

I hereby certify that the information above is true and complete to the best of my knowledge and belief.

Owner \_\_\_\_\_

Transporter Jenex Operating

By \_\_\_\_\_

Address P O Box 308 Hobbs NM 88241

Title \_\_\_\_\_

Signature [Signature]

Date \_\_\_\_\_

Title Plant Manager    Date 9-9-2

**OIL CONSERVATION DIVISION**

Approved By [Signature] Title CS

Date OCT 18 2002

A COPY OF THIS FORM MUST BE ON LOCATION DURING TANK CLEANING, REMOVAL OF SEDIMENT OIL OR MISCELLANEOUS HYDROCARBONS, AND MUST BE PRESENTED WITH TANK BOTTOMS, SEDIMENT OIL OR MISCELLANEOUS HYDROCARBONS AT THE TREATING PLANT TO WHICH IT IS DELIVERED.

DISTRIBUTION BY OCD	
<input checked="" type="checkbox"/>	Santa Fe
<input type="checkbox"/>	File
<input type="checkbox"/>	Operator
<input type="checkbox"/>	Transporter (2)

District I  
1625 N. French Dr., Hobbs, NM 88240  
District II  
811 South First, Artesia, NM 88210  
District III  
1000 Rio Brazos Road, Aztec, NM 87410  
District IV  
2040 South Pacheco, Santa Fe, NM 87505

State of New Mexico  
Energy Minerals and Natural Resources

Oil Conservation Division  
2040 South Pacheco  
Santa Fe, NM 87505

Form C-117 A  
Revised March 17, 1999

Submit 5 Copies to  
Appropriate District Office

PERMIT NO. A-13539

**TANK CLEANING, SEDIMENT OIL REMOVAL, TRANSPORTATION OF MISCELLANEOUS HYDROCARBONS AND DISPOSAL PERMIT**

Operator or Owner Dakota Resources Address 911 N. Midkiff Rd Midland Tx 79701  
Lease or Facility Name Big Eddy 100 SWD Location 8-21-28  
U.L. - Sec. - Twp. - Rge.

**OPERATION TO BE PERFORMED:**

- Tank Cleaning  Sediment Oil Removal  Transportation of Miscellaneous Hydrocarbons

Operator or Owner Representative authorizing work mike

Date Work to be Performed 9-9-2

TANK CLEANING DATA Tank Number \_\_\_\_\_ Volume \_\_\_\_\_

Tank Type \_\_\_\_\_ Volume Below Load Line \_\_\_\_\_

SEDIMENT OIL OR MISCELLANEOUS HYDROCARBON DATA

Sediment Oil from:  Pit  Cellar  Other

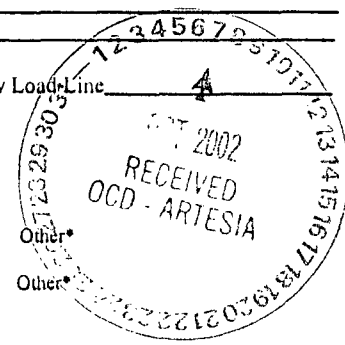
MISCELLANEOUS OIL

Tank Bottoms From:  Pipeline Station  Crude Terminal  Refinery  Other\*

Catchings From:  Gasoline Plant  Gathering Lines  Salt Water Disposal System  Other\*

Pipeline Break Oil or Spill

\*Other (Explain) \_\_\_\_\_



VOLUME AND DESTINATION: Estimated Volume 190 Bbls. Field test volume of good oil 188.42 Bbls.  
(Not required prior to Division approval)

Destination (Name and Location of treating plant or other facility) Jenex Operating 11100 S Eunice Highway 18  
P O Box 308 Hobbs NM 88241

DESTRUCTION OF SEDIMENT OIL BY:  Burning  Pit Disposal  Use on Roads or firewalls  Other

(Explain) \_\_\_\_\_

Location of Destruction \_\_\_\_\_

Justification of Destruction \_\_\_\_\_

**CERTIFICATION: (APPLICATION MAY BE MADE BY EITHER OF THE FOLLOWING)**

I hereby certify that the information above is true and complete to the best of my knowledge and belief.

Owner \_\_\_\_\_ Transporter Jenex Operating

By \_\_\_\_\_ Address P O Box 308 Hobbs NM 88241

Title \_\_\_\_\_ Signature [Signature]

Date \_\_\_\_\_ Title Plant Manager Date 9-9-2

OIL CONSERVATION DIVISION

Approved By [Signature] Title CS Date OCT 18 2002

A COPY OF THIS FORM MUST BE ON LOCATION DURING TANK CLEANING, REMOVAL OF SEDIMENT OIL OR MISCELLANEOUS HYDROCARBONS, AND MUST BE PRESENTED WITH TANK BOTTOMS, SEDIMENT OIL OR MISCELLANEOUS HYDROCARBONS AT THE TREATING PLANT TO WHICH IT IS DELIVERED.

DISTRIBUTION BY OCD	
<input checked="" type="checkbox"/>	Santa Fe
<input type="checkbox"/>	File
<input type="checkbox"/>	Operator
<input type="checkbox"/>	Transporter (2)



District I  
1625 N. French Dr., Hobbs, NM 88240  
District II  
511 South First, Artesia, NM 88210  
District III  
1000 Rio Brazos Road, Aztec, NM 87410  
District IV  
2070 South Pacheco, Santa Fe, NM 87505

State of New Mexico  
Energy Minerals and Natural Resources

Form C-117 A  
Revised March 17, 1999

Oil Conservation Division  
2040 South Pacheco  
Santa Fe, NM 87505

Submit 5 Copies to  
Appropriate District Office

PERMIT NO. H-25240

TANK CLEANING, SEDIMENT OIL REMOVAL, TRANSPORTATION OF MISCELLANEOUS HYDROCARBONS AND DISPOSAL PERMIT

Operator or Owner Basin Alliance Corp Address Box 1378 Hobbs NM 88241  
Lease or Facility Name A.J. State Location 33-18-36  
U.L. - Sec. - Twp. - Rge.

OPERATION TO BE PERFORMED:

- Tank Cleaning  Sediment Oil Removal  Transportation of Miscellaneous Hydrocarbons

Operator or Owner Representative authorizing work Hugo

Date Work to be Performed 9-28-2

TANK CLEANING DATA Tank Number \_\_\_\_\_ Volume \_\_\_\_\_

Tank Type \_\_\_\_\_ Volume Below Load Line \_\_\_\_\_

SEDIMENT OIL OR MISCELLANEOUS HYDROCARBON DATA

Sediment Oil from:  Pit  Cellar  Other

MISCELLANEOUS OIL

Tank Bottoms From:  Pipeline Station  Crude Terminal  Refinery  Other

Catchings From:  Gasoline Plant  Gathering Lines  Salt Water Disposal System  Other

Pipeline Break Oil or Spill

\*Other (Explain) \_\_\_\_\_

VOLUME AND DESTINATION: Estimated Volume 300 Bbls. Field test volume of good oil 344.97 Bbls.  
(Not required prior to Division approval)

Destination (Name and Location of treating plant or other facility) Jenex Operating 11100 S Eunice Highway 18  
P O Box 308 Hobbs NM 88241

DESTRUCTION OF SEDIMENT OIL BY:  Burning  Pit Disposal  Use on Roads or firewalls  Other

(Explain) \_\_\_\_\_

Location of Destruction \_\_\_\_\_

Justification of Destruction \_\_\_\_\_

CERTIFICATION: (APPLICATION MAY BE MADE BY EITHER OF THE FOLLOWING)

I hereby certify that the information above is true and complete to the best of my knowledge and belief.

Owner \_\_\_\_\_

Transporter Jenex Operating

By \_\_\_\_\_

Address P O Box 308 Hobbs NM 88241

Title \_\_\_\_\_

Signature [Signature]

Date \_\_\_\_\_

Title Plant Manager Date 9-27-2

OIL CONSERVATION DIVISION

Approved By Marie Peterson

Title MARIE PETERSON  
GEOLOGICAL / PETROLEUM  
TECHNICIAN

Date OCT 07 2002

A COPY OF THIS FORM MUST BE ON LOCATION DURING TANK CLEANING, REMOVAL OF SEDIMENT OIL OR MISCELLANEOUS HYDROCARBONS, AND MUST BE PRESENTED WITH TANK BOTTOMS, SEDIMENT OIL OR MISCELLANEOUS HYDROCARBONS AT THE TREATING PLANT TO WHICH IT IS DELIVERED.

DISTRIBUTION BY OCD	
	Santa Fe
	File
	Operator
	Transporter (2)

District I  
1625 N. French Dr., Hobbs, NM 88240  
District II  
211 South First, Azusa, NM 86210  
District III  
1600 Rio Grande Road, Aztec, NM 87410  
District IV  
2010 South Pacheco, Santa Fe, NM 87505

State of New Mexico  
Energy Minerals and Natural Resources

Oil Conservation Division  
2040 South Pacheco  
Santa Fe, NM 87505

Form C-117 A  
Revised March 17, 1999

Submit 3 Copies to  
Appropriate District Office

PERMIT NO. H-25239

TANK CLEANING, SEDIMENT OIL REMOVAL, TRANSPORTATION OF MISCELLANEOUS HYDROCARBONS AND DISPOSAL PERMIT

Operator or Owner Key Energy Address Box 99 Eunice NM 88231  
Lease or Facility Name Athena #1 SWD Location 31-21-36  
U.L. - Sec. - Twp. - Rge.

OPERATION TO BE PERFORMED:

- Tank Cleaning  Sediment Oil Removal  Transportation of Miscellaneous Hydrocarbons

Operator or Owner Representative authorizing work Eddy

Date Work to be Performed 9-28-2

TANK CLEANING DATA Tank Number \_\_\_\_\_ Volume \_\_\_\_\_

Sediment Oil or Miscellaneous Hydrocarbon DATA Tank Type \_\_\_\_\_ Volume Below Load Line \_\_\_\_\_

Sediment Oil from:  Pit  Cellar  Other

MISCELLANEOUS OIL Tank Bottoms From:  Pipeline Station  Crude Terminal  Refinery  Other\*

Catchings From:  Gasoline Plant  Gathering Lines  Salt Water Disposal System  Other\*  
 Pipeline Break Oil or Spill

\*Other (Explain) \_\_\_\_\_

VOLUME AND DESTINATION: Estimated Volume 190 Bbls. Field test volume of good oil 185.18 Bbls.  
(Not required prior to Division approval)

Destination (Name and Location of treating plant or other facility) Jenex Operating 11100 S Eunice Highway 18  
P O Box 308 Hobbs NM 88241

DESTRUCTION OF SEDIMENT OIL BY:  Burning  Pit Disposal  Use on Roads or firewalls  Other

(Explain) \_\_\_\_\_

Location of Destruction \_\_\_\_\_

Justification of Destruction \_\_\_\_\_

CERTIFICATION: (APPLICATION MAY BE MADE BY EITHER OF THE FOLLOWING)

I hereby certify that the information above is true and complete to the best of my knowledge and belief.

Owner \_\_\_\_\_ Transporter Jenex Operating

By \_\_\_\_\_ Address P O Box 308 Hobbs NM 88241

Title \_\_\_\_\_ Signature [Signature]

Date \_\_\_\_\_ Title Plant Manager Date 9-27-2

OIL CONSERVATION DIVISION

Approved By Marie Peterson Title MARIE PETERSON Date OCT 07 2002  
GEOLOGICAL / PETROLEUM  
TECHNICIAN

A COPY OF THIS FORM MUST BE ON LOCATION DURING TANK CLEANING, REMOVAL OF SEDIMENT OIL OR MISCELLANEOUS HYDROCARBONS, AND MUST BE PRESENTED WITH TANK BOTTOMS, SEDIMENT OIL OR MISCELLANEOUS HYDROCARBONS AT THE TREATING PLANT TO WHICH IT IS DELIVERED.

DISTRIBUTION BY OCD	
	Santa Fe
	File
	Operator
	Transporter (2)

District I  
1625 N. French Dr., Hobbs, NM 88240  
District II  
611 South First, Azusa, NM 86210  
District III  
1600 Rio Brazos Road, Aztec, NM 87410  
District IV  
2040 South Pacheco, Santa Fe, NM 87505

State of New Mexico  
Energy Minerals and Natural Resources

Oil Conservation Division  
2040 South Pacheco  
Santa Fe, NM 87505

Form C-117 A  
Revised March 17, 1999

Submit 3 Copies to  
Appropriate District Office

PERMIT NO. H-25237

TANK CLEANING, SEDIMENT OIL REMOVAL, TRANSPORTATION OF MISCELLANEOUS HYDROCARBONS AND DISPOSAL PERMIT

Operator or Owner Rice Operating Address 122 W Taylor Hobbs NM 88240  
Lease or Facility Name J-26 Location 26-21-37  
U.L. - Sec. - Twp. - Rge.

OPERATION TO BE PERFORMED:

- Tank Cleaning  Sediment Oil Removal  Transportation of Miscellaneous Hydrocarbons

Operator or Owner Representative authorizing work Craig

Date Work to be Performed 9-26-02

TANK CLEANING DATA Tank Number \_\_\_\_\_ Volume \_\_\_\_\_

Tank Type \_\_\_\_\_ Volume Below Load Line \_\_\_\_\_

SEDIMENT OIL OR MISCELLANEOUS HYDROCARBON DATA

Sediment Oil from:  Pit  Cellar  Outer

MISCELLANEOUS OIL

Tank Bottoms From:  Pipeline Station  Crude Terminal  Refinery  Other

Catchings From:  Gasoline Plant  Gathering Lines  Salt Water Disposal System  Other

Pipeline Break Oil or Spill

\*Other (Explain) \_\_\_\_\_

VOLUME AND DESTINATION: Estimated Volume 300 Bbls. Field test volume of good oil 284.96 Bbls.  
(Not required prior to Division approval)

Destination (Name and Location of treating plant or other facility) Jenex Operating 11100 S Eunice Highway 18  
P O Box 308 Hobbs NM 88241

DESTRUCTION OF SEDIMENT OIL BY:  Burning  Pit Disposal  Use on Roads or firewalls  Other

(Explain) \_\_\_\_\_

Location of Destruction \_\_\_\_\_

Justification of Destruction \_\_\_\_\_

CERTIFICATION: (APPLICATION MAY BE MADE BY EITHER OF THE FOLLOWING)

I hereby certify that the information above is true and complete to the best of my knowledge and belief.

Owner \_\_\_\_\_ Transporter Jenex Operating

By \_\_\_\_\_ Address P O Box 308 Hobbs NM 88241

Title \_\_\_\_\_ Signature [Signature]

Date \_\_\_\_\_ Title Plant Manager Date \_\_\_\_\_

OIL CONSERVATION DIVISION

Approved by Marie Peterson Title MARIE PETERSON Date OCT 07 2002  
GEOLOGICAL / PETROLEUM  
TECHNICIAN

A COPY OF THIS FORM MUST BE ON LOCATION DURING TANK CLEANING, REMOVAL OF SEDIMENT OIL OR MISCELLANEOUS HYDROCARBONS, AND MUST BE PRESENTED WITH TANK BOTTOMS, SEDIMENT OIL OR MISCELLANEOUS HYDROCARBONS AT THE TREATING PLANT TO WHICH IT IS DELIVERED.

DISTRIBUTION BY OCD	
	Santa Fe
	File
	Operator
	Transporter (2)

District I  
1625 N. French Dr., Hobbs, NM 88240  
District II  
611 South First, Artesia, NM 88210  
District III  
1600 Rio Brazos Road, Aztec, NM 87410  
District IV  
2040 South Pacheco, Santa Fe, NM 87505

State of New Mexico  
Energy Minerals and Natural Resources

Oil Conservation Division  
2040 South Pacheco  
Santa Fe, NM 87505

Form C-117 A  
Revised March 17, 1999

Submit 5 Copies to  
Appropriate District Office

PERMIT NO. H-25236

TANK CLEANING, SEDIMENT OIL REMOVAL, TRANSPORTATION OF MISCELLANEOUS HYDROCARBONS AND DISPOSAL PERMIT

Operator or Owner Rice Operating Address 122 W Taylor Hobbs NM 88240  
Lease or Facility Name N-18 Location 18-22-37  
U.L. - Sec. - Twp. - Rge.

OPERATION TO BE PERFORMED:

- Tank Cleaning  Sediment Oil Removal  Transportation of Miscellaneous Hydrocarbons

Operator or Owner Representative authorizing work Craig

Date Work to be Performed 9-26-2

TANK CLEANING DATA Tank Number \_\_\_\_\_ Volume \_\_\_\_\_

Tank Type \_\_\_\_\_ Volume Below Load Line \_\_\_\_\_

SEDIMENT OIL OR MISCELLANEOUS HYDROCARBON DATA

Sediment Oil from:  Pit  Cellar  Other

MISCELLANEOUS OIL

Tank Bottoms From:  Pipeline Station  Crude Terminal  Refinery  Other

Catchings From:  Gasoline Plant  Gathering Lines  Salt Water Disposal System  Other

Pipeline Break Oil or Spill

\*Other (Explain) \_\_\_\_\_

VOLUME AND DESTINATION: Estimated Volume 100 Bbls. Field test volume of good oil 80.34 Bbls.  
(Not required prior to Division approval)

Destination (Name and Location of treating plant or other facility) Jenex Operating 11100 S Eunice Highway 18  
P O Box 308 Hobbs NM 88241

DESTRUCTION OF SEDIMENT OIL BY:  Burning  Pit Disposal  Use on Roads or firewalls  Other

(Explain) \_\_\_\_\_

Location of Destruction \_\_\_\_\_

Justification of Destruction \_\_\_\_\_

CERTIFICATION: (APPLICATION MAY BE MADE BY EITHER OF THE FOLLOWING)

I hereby certify that the information above is true and complete to the best of my knowledge and belief.

Owner \_\_\_\_\_

Transporter Jenex Operating

By \_\_\_\_\_

Address P O Box 308 Hobbs NM 88241

Title \_\_\_\_\_

Signature [Signature]

Date \_\_\_\_\_

Title Plant Manager Date 9-26-2

OIL CONSERVATION DIVISION

Approved By Marie Peterson Title MARIE PETERSON Date OCT 07 2002  
GEOLOGICAL / PETROLEUM  
TECHNICIAN

A COPY OF THIS FORM MUST BE ON LOCATION DURING TANK CLEANING, REMOVAL OF SEDIMENT OIL OR MISCELLANEOUS HYDROCARBONS, AND MUST BE PRESENTED WITH TANK BOTTOMS, SEDIMENT OIL OR MISCELLANEOUS HYDROCARBONS AT THE TREATING PLANT TO WHICH IT IS DELIVERED.

DISTRIBUTION BY OCD	
	Santa Fe
	File
	Operator
	Transporter (2)

District I  
1625 N. French Dr., Hobbs, NM 88240  
District II  
611 South First, Artesia, NM 88210  
District III  
1660 Rio Brazos Road, Aztec, NM 87410  
District IV  
2040 South Pacheco, Santa Fe, NM 87505

State of New Mexico  
Energy Minerals and Natural Resources

Form C-117 A  
Revised March 17, 1999

Oil Conservation Division  
2040 South Pacheco  
Santa Fe, NM 87505

Submit 5 Copies to  
Appropriate District Office

PERMIT NO. H-25235

TANK CLEANING, SEDIMENT OIL REMOVAL, TRANSPORTATION OF MISCELLANEOUS HYDROCARBONS AND DISPOSAL PERMIT

Operator or Owner Sundance Services Address P.O. Box 1737 Eunice NM 88231  
Lease or Facility Name Prabo Facility Location 29-21-38  
U.L. - Sec. - Twp. - Rge.

OPERATION TO BE PERFORMED:

- Tank Cleaning  Sediment Oil Removal  Transportation of Miscellaneous Hydrocarbons

Operator or Owner Representative authorizing work Kelly

Date Work to be Performed 9-27-2

TANK CLEANING DATA Tank Number \_\_\_\_\_ Volume \_\_\_\_\_

Tank Type \_\_\_\_\_ Volume Below Load Line \_\_\_\_\_

SEDIMENT OIL OR MISCELLANEOUS HYDROCARBON DATA

Sediment Oil from:  Pit  Cellar  Other

MISCELLANEOUS OIL

Tank Bottoms From:  Pipeline Station  Crude Terminal  Refinery  Other\*

Catchings From:  Gasoline Plant  Gathering Lines  Salt Water Disposal System  Other\*

Pipeline Break Oil or Spill

\*Other (Explain) \_\_\_\_\_

VOLUME AND DESTINATION: Estimated Volume 190 Bbls. Field test volume of good oil 161.58 Bbls.  
(Not required prior to Division approval)

Destination (Name and Location of treating plant or other facility) Jenex Operating 11100 S Eunice Highway 18  
P O Box 308 Hobbs NM 88241

DESTRUCTION OF SEDIMENT OIL BY:  Burning  Pit Disposal  Use on Roads or firewalls  Other

(Explain) \_\_\_\_\_

Location of Destruction \_\_\_\_\_

Justification of Destruction \_\_\_\_\_

CERTIFICATION: (APPLICATION MAY BE MADE BY EITHER OF THE FOLLOWING)

I hereby certify that the information above is true and complete to the best of my knowledge and belief.

Owner \_\_\_\_\_ Transporter Jenex Operating

By \_\_\_\_\_ Address P O Box 308 Hobbs NM 88241

Title \_\_\_\_\_ Signature [Signature]

Date \_\_\_\_\_ Title Plant Manager Date 9-26-2

OIL CONSERVATION DIVISION

Approved By Marie Peterson Title MARIE PETERSON Date OCT 07 2002  
GEOLOGICAL / PETROLEUM  
TECHNICIAN

DISTRIBUTION BY OCD	
	Santa Fe
	File
	Operator
	Transporter (2)

A COPY OF THIS FORM MUST BE ON LOCATION DURING TANK CLEANING, REMOVAL OF SEDIMENT OIL OR MISCELLANEOUS HYDROCARBONS, AND MUST BE PRESENTED WITH TANK BOTTOMS, SEDIMENT OIL OR MISCELLANEOUS HYDROCARBONS AT THE TREATING PLANT TO WHICH IT IS DELIVERED.

District I  
1625 N. French Dr., Hobbs, NM 88240  
District II  
611 South First, Artesia, NM 86210  
District III  
1600 Rio Brazos Road, Aztec, NM 87410  
District IV  
2040 South Pacheco, Santa Fe, NM 87505

State of New Mexico  
Energy Minerals and Natural Resources

Form C-117 A  
Revised March 17, 1999

Oil Conservation Division  
2040 South Pacheco  
Santa Fe, NM 87505

Submit 5 Copies to  
Appropriate District Office

PERMIT NO. H-25234

TANK CLEANING, SEDIMENT OIL REMOVAL, TRANSPORTATION OF MISCELLANEOUS HYDROCARBONS AND DISPOSAL PERMIT

Operator or Owner Rice Operating Address 122 West Taylor Hobbs NM 88240  
Lease or Facility Name BD C-2 Location 2-22-37  
U.L. - Sec. - Twp. - Rge.

OPERATION TO BE PERFORMED:

Tank Cleaning  Sediment Oil Removal  Transportation of Miscellaneous Hydrocarbons

Operator or Owner Representative authorizing work Craig

Date Work to be Performed 9-25-2

TANK CLEANING DATA Tank Number \_\_\_\_\_ Volume \_\_\_\_\_

Tank Type \_\_\_\_\_ Volume Below Load Line \_\_\_\_\_

SEDIMENT OIL OR MISCELLANEOUS HYDROCARBON DATA

Sediment Oil from:  Pit  Cellar  Other

MISCELLANEOUS OIL

Tank Bottoms From:  Pipeline Station  Crude Terminal  Refinery  Other\*

Catchings From:  Gasoline Plant  Gathering Lines  Salt Water Disposal System  Other\*

Pipeline Break Oil or Spill

\*Other (Explain) \_\_\_\_\_

VOLUME AND DESTINATION: Estimated Volume 100 Bbls. Field test volume of good oil 158.72 Bbls.  
(Not required prior to Division approval)

Destination (Name and Location of treating plant or other facility) Jenex Operating 11100 S Eunice Highway 18  
P O Box 308 Hobbs NM 88241

DESTRUCTION OF SEDIMENT OIL BY:  Burning  Pit Disposal  Use on Roads or firewalls  Other

(Explain) \_\_\_\_\_

Location of Destruction \_\_\_\_\_

Justification of Destruction \_\_\_\_\_

CERTIFICATION: (APPLICATION MAY BE MADE BY EITHER OF THE FOLLOWING)

I hereby certify that the information above is true and complete to the best of my knowledge and belief.

Owner \_\_\_\_\_

Transporter Jenex Operating

By \_\_\_\_\_

Address P O Box 308 Hobbs NM 88241

Title \_\_\_\_\_

Signature [Signature]

Date \_\_\_\_\_

Title Plant Manager Date 9-25-2

OIL CONSERVATION DIVISION

Approved By Marie Peterson

MARIE PETERSON  
Title GEOLOGICAL / PETROLEUM  
TECHNICIAN

Date OCT 07 2002

A COPY OF THIS FORM MUST BE ON LOCATION DURING TANK CLEANING, REMOVAL OF SEDIMENT OIL OR MISCELLANEOUS HYDROCARBONS, AND MUST BE PRESENTED WITH TANK BOTTOMS, SEDIMENT OIL OR MISCELLANEOUS HYDROCARBONS AT THE TREATING PLANT TO WHICH IT IS DELIVERED.

DISTRIBUTION BY OCD	
	Santa Fe
	File
	Operator
	Transporter (2)

District I  
1625 N. French Dr., Hobbs, NM 88240  
District II  
611 South First, Artesia, NM 88210  
District III  
1000 Rio Brazos Road, Aztec, NM 87410  
District IV  
2040 South Pacheco, Santa Fe, NM 87505

State of New Mexico  
Energy Minerals and Natural Resources

Form C-117 A  
Revised March 17, 1999

Oil Conservation Division  
2040 South Pacheco  
Santa Fe, NM 87505

Submit 5 Copies to  
Appropriate District Office

PERMIT NO. H-25232

TANK CLEANING, SEDIMENT OIL REMOVAL, TRANSPORTATION OF MISCELLANEOUS HYDROCARBONS AND DISPOSAL PERMIT

Operator or Owner Pool Car Address Box 5208 Hobbs NM 88241  
Lease or Facility Name State AB SWD Location 3-19-37  
U.L. - Sec. - Twp. - Rgc.

OPERATION TO BE PERFORMED:

Tank Cleaning  Sediment Oil Removal  Transportation of Miscellaneous Hydrocarbons

Operator or Owner Representative authorizing work Freeman

Date Work to be Performed 9-26-02  
TANK CLEANING DATA Tank Number \_\_\_\_\_ Volume \_\_\_\_\_

Tank Type \_\_\_\_\_ Volume Below Load Line \_\_\_\_\_  
SEDIMENT OIL OR MISCELLANEOUS HYDROCARBON DATA

Sediment Oil from:  Pit  Cellar  Other

MISCELLANEOUS OIL

Tank Bottoms From:  Pipeline Station  Crude Terminal  Refinery  Other\*

Catchings From:  Gasoline Plant  Gathering Lines  Salt Water Disposal System  Other\*

Pipeline Break Oil or Spill

\*Other (Explain) \_\_\_\_\_

VOLUME AND DESTINATION: Estimated Volume 190 Bbls. Field test volume of good oil 184.92 Bbls.  
(Not required prior to Division approval)

Destination (Name and Location of treating plant or other facility) Jenex Operating 11100 S Eunice Highway 18  
P O Box 308 Hobbs NM 88241

DESTRUCTION OF SEDIMENT OIL BY:  Burning  Pit Disposal  Use on Roads or firewalls  Other

(Explain) \_\_\_\_\_

Location of Destruction \_\_\_\_\_

Justification of Destruction \_\_\_\_\_

CERTIFICATION: (APPLICATION MAY BE MADE BY EITHER OF THE FOLLOWING)

I hereby certify that the information above is true and complete to the best of my knowledge and belief.

Owner \_\_\_\_\_ Transporter Jenex Operating  
By \_\_\_\_\_ Address P O Box 308 Hobbs NM 88241  
Title \_\_\_\_\_ Signature [Signature]  
Date \_\_\_\_\_ Title Plant Manager Date 9-25-02

OIL CONSERVATION DIVISION

Approved By Marie Peterson Title MARIE PETERSON Date OCT 07 2002  
GEOLOGICAL / PETROLEUM  
TECHNICIAN

A COPY OF THIS FORM MUST BE ON LOCATION DURING TANK CLEANING, REMOVAL OF SEDIMENT OIL OR MISCELLANEOUS HYDROCARBONS, AND MUST BE PRESENTED WITH TANK BOTTOMS, SEDIMENT OIL OR MISCELLANEOUS HYDROCARBONS AT THE TREATING PLANT TO WHICH IT IS DELIVERED.

DISTRIBUTION BY OCD	
	Santa Fe
	File
	Operator
	Transporter (2)

District I  
1625 N. French Dr., Hobbs, NM 88240  
District II  
611 South First, Artesia, NM 88210  
District III  
1000 Rio Brazos Road, Aztec, NM 87410  
District IV  
2040 South Pacheco, Santa Fe, NM 87505

State of New Mexico  
Energy Minerals and Natural Resources

Form C-117 A  
Revised March 17, 1999

Oil Conservation Division  
2040 South Pacheco  
Santa Fe, NM 87505

Submit 5 Copies to  
Appropriate District Office

PERMIT NO. H-25231

TANK CLEANING, SEDIMENT OIL REMOVAL, TRANSPORTATION OF MISCELLANEOUS HYDROCARBONS AND DISPOSAL PERMIT

Operator or Owner Rice Operating Address 122 W Taylor Hobbs Nm, 88240  
Lease or Facility Name J-26 Location 26-21-37  
U.L. - Sec. - Twp. - Rge.

OPERATION TO BE PERFORMED:

- Tank Cleaning  Sediment Oil Removal  Transportation of Miscellaneous Hydrocarbons

Operator or Owner Representative authorizing work Craig

Date Work to be Performed 9-24-2

TANK CLEANING DATA Tank Number \_\_\_\_\_ Volume \_\_\_\_\_

Sediment Oil or Miscellaneous Hydrocarbon Data Tank Type \_\_\_\_\_ Volume Below Load Line \_\_\_\_\_

SEDIMENT OIL OR MISCELLANEOUS HYDROCARBON DATA

Sediment Oil from:  Pit  Cellar  Other

MISCELLANEOUS OIL

Tank Bottoms From:  Pipeline Station  Crude Terminal  Refinery  Other\*

Catchings From:  Gasoline Plant  Gathering Lines  Salt Water Disposal System  Other\*

Pipeline Break Oil or Spill

\*Other (Explain) \_\_\_\_\_

229.44

VOLUME AND DESTINATION: Estimated Volume 150 Bbls. Field test volume of good oil ~~4500~~ Bbls.  
(Not required prior to Division approval)

Destination (Name and Location of treating plant or other facility) Jenex Operating 11100 S Eunice Highway 18  
P O Box 308 Hobbs NM 88241

DESTRUCTION OF SEDIMENT OIL BY:  Burning  Pit Disposal  Use on Roads or firewalls  Other

(Explain) \_\_\_\_\_

Location of Destruction \_\_\_\_\_

Justification of Destruction \_\_\_\_\_

CERTIFICATION: (APPLICATION MAY BE MADE BY EITHER OF THE FOLLOWING)

I hereby certify that the information above is true and complete to the best of my knowledge and belief.

Owner \_\_\_\_\_

Transporter Jenex Operating

By \_\_\_\_\_

Address P O Box 308 Hobbs NM 88241

Title \_\_\_\_\_

Signature [Signature]

Date \_\_\_\_\_

Title Plant Manager Date 9-24-2

OIL CONSERVATION DIVISION

Approved By Marie Peterson

Title MARIE PETERSON  
GEOLOGICAL / PETROLEUM  
TECHNICIAN

Date OCT 07 2002

A COPY OF THIS FORM MUST BE ON LOCATION DURING TANK CLEANING, REMOVAL OF SEDIMENT OIL OR MISCELLANEOUS HYDROCARBONS, AND MUST BE PRESENTED WITH TANK BOTTOMS, SEDIMENT OIL OR MISCELLANEOUS HYDROCARBONS AT THE TREATING PLANT TO WHICH IT IS DELIVERED.

DISTRIBUTION BY OCD	
	Santa Fe
	File
	Operator
	Transporter (2)



District I  
1625 N. French Dr., Hobbs, NM 88240  
District II  
611 South First, Aztec, NM 88210  
District III  
1600 Rio Brazos Road, Aztec, NM 87410  
District IV  
2040 South Pacheco, Santa Fe, NM 87505

State of New Mexico  
Energy Minerals and Natural Resources

Form C-117 A  
Revised March 17, 1999

Oil Conservation Division  
2040 South Pacheco  
Santa Fe, NM 87505

Submit 5 Copies to  
Appropriate District Office

PERMIT NO. H-25223

TANK CLEANING, SEDIMENT OIL REMOVAL, TRANSPORTATION OF MISCELLANEOUS HYDROCARBONS AND DISPOSAL PERMIT

Operator or Owner New Mexico SWD Address Box 1518 Roswell NM 88201  
Lease or Facility Name Vada Jenkins SWD Location 30-9-35  
U.L. - Sec. - Twp. - Rgc.

OPERATION TO BE PERFORMED:

- Tank Cleaning  Sediment Oil Removal  Transportation of Miscellaneous Hydrocarbons

Operator or Owner Representative authorizing work clarence

Date Work to be Performed 9-24-2

TANK CLEANING DATA Tank Number \_\_\_\_\_ Volume \_\_\_\_\_

Tank Type \_\_\_\_\_ Volume Below Load Line \_\_\_\_\_

SEDIMENT OIL OR MISCELLANEOUS HYDROCARBON DATA

Sediment Oil from:  Pit  Cellar  Other

MISCELLANEOUS OIL

Tank Bottoms From:  Pipeline Station  Crude Terminal  Refinery  Other\*

Catchings From:  Gasoline Plant  Gathering Lines  Salt Water Disposal System  Other\*

Pipeline Break Oil or Spill

\*Other (Explain) \_\_\_\_\_

VOLUME AND DESTINATION: Estimated Volume 380 Bbls. Field test volume of good oil 376.26 Bbls.  
(Not required prior to Division approval)

Destination (Name and Location of treating plant or other facility) Jenex Operating 11100 S Eunice Highway 18  
P O Box 308 Hobbs NM 88241

DESTRUCTION OF SEDIMENT OIL BY:  Burning  Pit Disposal  Use on Roads or firewalls  Other

(Explain) \_\_\_\_\_

Location of Destruction \_\_\_\_\_

Justification of Destruction \_\_\_\_\_

CERTIFICATION: (APPLICATION MAY BE MADE BY EITHER OF THE FOLLOWING)

I hereby certify that the information above is true and complete to the best of my knowledge and belief.

Owner \_\_\_\_\_

Transporter Jenex Operating

By \_\_\_\_\_

Address P O Box 308 Hobbs NM 88241

Title \_\_\_\_\_

Signature [Signature]

Date \_\_\_\_\_

Title Plant Manager Date 9-24-2

OIL CONSERVATION DIVISION

Approved By Marie Peterson Title MARIE PETERSON Date OCT 07 2002  
GEOLOGICAL / PETROLEUM  
TECHNICIAN

A COPY OF THIS FORM MUST BE ON LOCATION DURING TANK CLEANING, REMOVAL OF SEDIMENT OIL OR MISCELLANEOUS HYDROCARBONS, AND MUST BE PRESENTED WITH TANK BOTTOMS, SEDIMENT OIL OR MISCELLANEOUS HYDROCARBONS AT THE TREATING PLANT TO WHICH IT IS DELIVERED.

DISTRIBUTION BY OCD	
	Santa Fe
	File
	Operator
	Transporter (2)

District I  
1625 N. French Dr., Hobbs, NM 88240  
District II  
811 South First, Artesia, NM 88210  
District III  
1600 Rio Brazos Road, Aztec, NM 87410  
District IV  
2040 South Pacheco, Santa Fe, NM 87505

State of New Mexico  
Energy Minerals and Natural Resources

Form C-117 A  
Revised March 17, 1999

Oil Conservation Division  
2040 South Pacheco  
Santa Fe, NM 87505

Submit 5 Copies to  
Appropriate District Office

PERMIT NO. H-25222

TANK CLEANING, SEDIMENT OIL REMOVAL, TRANSPORTATION OF MISCELLANEOUS HYDROCARBONS AND DISPOSAL PERMIT

Operator or Owner Rice Operat'g Address 122 W Taylor Hobbs NM 88240  
Lease or Facility Name J-26 Location 26-21-37  
U.L. - Sec. - Twp. - Rge.

OPERATION TO BE PERFORMED:

- Tank Cleaning  Sediment Oil Removal  Transportation of Miscellaneous Hydrocarbons

Operator or Owner Representative authorizing work Craig

Date Work to be Performed 9-23-2

TANK CLEANING DATA Tank Number \_\_\_\_\_ Volume \_\_\_\_\_

Tank Type \_\_\_\_\_ Volume Below Load Line \_\_\_\_\_

SEDIMENT OIL OR MISCELLANEOUS HYDROCARBON DATA

Sediment Oil from:  Pit  Cellar  Other

MISCELLANEOUS OIL

Tank Bottoms From:  Pipeline Station  Crude Terminal  Refinery  Other\*

Catchings From:  Gasoline Plant  Gathering Lines  Salt Water Disposal System  Other\*

Pipeline Break Oil or Spill

\*Other (Explain) \_\_\_\_\_

VOLUME AND DESTINATION: Estimated Volume 190 Bbls. Field test volume of good oil 170.17 Bbls.  
(Not required prior to Division approval)

Destination (Name and Location of treating plant or other facility) Jenex Operating 11100 S Eunice Highway 18  
P O Box 308 Hobbs NM 88241

DESTRUCTION OF SEDIMENT OIL BY:  Burning  Pit Disposal  Use on Roads or firewalls  Other

(Explain) \_\_\_\_\_

Location of Destruction \_\_\_\_\_

Justification of Destruction \_\_\_\_\_

CERTIFICATION: (APPLICATION MAY BE MADE BY EITHER OF THE FOLLOWING)

I hereby certify that the information above is true and complete to the best of my knowledge and belief.

Owner \_\_\_\_\_

Transporter Jenex Operating

By \_\_\_\_\_

Address P O Box 308 Hobbs NM 88241

Title \_\_\_\_\_

Signature [Signature]

Date \_\_\_\_\_

Title Plant Manager Date 9-23-2

OIL CONSERVATION DIVISION

Approved By Marie Peterson

MARIE PETERSON  
GEOLOGICAL / PETROLEUM  
TECHNICIAN

OCT 07 2002  
Date \_\_\_\_\_

DISTRIBUTION BY OCD	
	Santa Fe
	File
	Operator
	Transporter (2)

A COPY OF THIS FORM MUST BE ON LOCATION DURING TANK CLEANING, REMOVAL OF SEDIMENT OIL OR MISCELLANEOUS HYDROCARBONS, AND MUST BE PRESENTED WITH TANK BOTTOMS, SEDIMENT OIL OR MISCELLANEOUS HYDROCARBONS AT THE TREATING PLANT TO WHICH IT IS DELIVERED.

District I  
1625 N. French Dr., Hobbs, NM 88240  
District II  
811 South First, Artesia, NM 88210  
District III  
1000 Rio Brazos Road, Aztec, NM 87410  
District IV  
2040 South Pacheco, Santa Fe, NM 87505

State of New Mexico  
Energy Minerals and Natural Resources

Form C-117 A  
Revised March 17, 1999

Oil Conservation Division  
2040 South Pacheco  
Santa Fe, NM 87505

Submit 5 Copies to  
Appropriate District Office

PERMIT NO. H-25221

TANK CLEANING, SEDIMENT OIL REMOVAL, TRANSPORTATION OF MISCELLANEOUS HYDROCARBONS AND DISPOSAL PERMIT

Operator or Owner Jenex Operating Address 122 W Taylor Hobbs Nm 88240  
Lease or Facility Name K-33 Location 33-19-37  
U.L. - Sec. - Twp. - Rgc.

OPERATION TO BE PERFORMED:

Tank Cleaning  Sediment Oil Removal  Transportation of Miscellaneous Hydrocarbons

Operator or Owner Representative authorizing work Craig

Date Work to be Performed 9-23-2  
TANK CLEANING DATA Tank Number \_\_\_\_\_ Volume \_\_\_\_\_

Tank Type \_\_\_\_\_ Volume Below Load Line \_\_\_\_\_  
SEDIMENT OIL OR MISCELLANEOUS HYDROCARBON DATA

Sediment Oil from:  Pit  Cellar  Other

MISCELLANEOUS OIL

Tank Bottoms From:  Pipeline Station  Crude Terminal  Refinery  Other\*

Catchings From:  Gasoline Plant  Gathering Lines  Salt Water Disposal System  Other\*

Pipeline Break Oil or Spill

\*Other (Explain) \_\_\_\_\_

VOLUME AND DESTINATION: Estimated Volume 150 Bbls. Field test volume of good oil 102.70 Bbls.  
(Not required prior to Division approval)

Destination (Name and Location of treating plant or other facility) Jenex Operating 11100 S Eunice Highway 18  
P O Box 308 Hobbs NM 88241

DESTRUCTION OF SEDIMENT OIL BY:  Burning  Pit Disposal  Use on Roads or firewalls  Other

(Explain) \_\_\_\_\_

Location of Destruction \_\_\_\_\_

Justification of Destruction \_\_\_\_\_

CERTIFICATION: (APPLICATION MAY BE MADE BY EITHER OF THE FOLLOWING)

I hereby certify that the information above is true and complete to the best of my knowledge and belief.

Owner \_\_\_\_\_

Transporter Jenex Operating

By \_\_\_\_\_

Address P O Box 308 Hobbs NM 88241

Title \_\_\_\_\_

Signature [Signature]

Date \_\_\_\_\_

Title Plant Manager Date 9-23-2

OIL CONSERVATION DIVISION

Approved By Marie Peterson Title MARIE PETERSON  
GEOLOGICAL / PETROLEUM  
TECHNICIAN Date OCT 07 2002

DISTRIBUTION BY OCD	
	Santa Fe
	File
	Operator
	Transporter (2)

A COPY OF THIS FORM MUST BE ON LOCATION DURING TANK CLEANING, REMOVAL OF SEDIMENT OIL OR MISCELLANEOUS HYDROCARBONS, AND MUST BE PRESENTED WITH TANK BOTTOMS, SEDIMENT OIL OR MISCELLANEOUS HYDROCARBONS AT THE TREATING PLANT TO WHICH IT IS DELIVERED.

District I  
1625 N. French Dr., Hobbs, NM 88240  
District II  
611 South First, Artesia, NM 88210  
District III  
1666 Rio Brazos Road, Aztec, NM 87410  
District IV  
2040 South Pacheco, Santa Fe, NM 87505

State of New Mexico  
Energy Minerals and Natural Resources

Form C-117 A  
Revised March 17, 1999

Oil Conservation Division  
2040 South Pacheco  
Santa Fe, NM 87505

Submit 5 Copies to  
Appropriate District Office

PERMIT NO. H-25215

TANK CLEANING, SEDIMENT OIL REMOVAL, TRANSPORTATION OF MISCELLANEOUS HYDROCARBONS AND DISPOSAL PERMIT

Operator or Owner Gandy Corp Address Box 827 Tatum Nm 88267  
Lease or Facility Name Gandy plant Location 11-10-35  
U.L. - Sec. - Twp. - Rge.

OPERATION TO BE PERFORMED:

- Tank Cleaning  Sediment Oil Removal  Transportation of Miscellaneous Hydrocarbons

Operator or Owner Representative authorizing work Lewis

Date Work to be Performed 9-22 through 27-2

TANK CLEANING DATA Tank Number \_\_\_\_\_ Volume \_\_\_\_\_

Tank Type \_\_\_\_\_ Volume Below Load Line \_\_\_\_\_

SEDIMENT OIL OR MISCELLANEOUS HYDROCARBON DATA

Sediment Oil from:  Pit  Cellar  Other

MISCELLANEOUS OIL

Tank Bottoms From:  Pipeline Station  Crude Terminal  Refinery  Other\*

Catchings From:  Gasoline Plant  Gathering Lines  Salt Water Disposal System  Other\*

Pipeline Break Oil or Spill

\*Other (Explain) \_\_\_\_\_

VOLUME AND DESTINATION: Estimated Volume 1550 Bbls. Field test volume of good oil 1732.26 Bbls.  
(Not required prior to Division approval)

Destination (Name and Location of treating plant or other facility) Jenex Operating 11100 S Eunice Highway 18  
P O Box 308 Hobbs NM 88241

DESTRUCTION OF SEDIMENT OIL BY:  Burning  Pit Disposal  Use on Roads or firewalls  Other

(Explain) \_\_\_\_\_

Location of Destruction \_\_\_\_\_

Justification of Destruction \_\_\_\_\_

CERTIFICATION: (APPLICATION MAY BE MADE BY EITHER OF THE FOLLOWING)

I hereby certify that the information above is true and complete to the best of my knowledge and belief.

Owner \_\_\_\_\_ Transporter Jenex Operating  
By \_\_\_\_\_ Address P O Box 308 Hobbs NM 88241  
Title \_\_\_\_\_ Signature [Signature]  
Date \_\_\_\_\_ Title Plant Manager Date 9-22-2

OIL CONSERVATION DIVISION

Approved By Marie Peterson Title MARIE PETERSON Date OCT 07 2002  
GEOLOGICAL / PETROLEUM  
TECHNICIAN

A COPY OF THIS FORM MUST BE ON LOCATION DURING TANK CLEANING, REMOVAL OF SEDIMENT OIL OR MISCELLANEOUS HYDROCARBONS, AND MUST BE PRESENTED WITH TANK BOTTOMS, SEDIMENT OIL OR MISCELLANEOUS HYDROCARBONS AT THE TREATING PLANT TO WHICH IT IS DELIVERED.

DISTRIBUTION BY OCD	
	Santa Fe
	File
	Operator
	Transporter (2)

District I  
1625 N. French Dr., Hobbs, NM 88240  
District II  
611 South First, Artesia, NM 88210  
District III  
1600 Rio Brazos Road, Aztec, NM 87410  
District IV  
2040 South Pacheco, Santa Fe, NM 87505

State of New Mexico  
Energy Minerals and Natural Resources

Form C-117 A  
Revised March 17, 1999

Oil Conservation Division  
2040 South Pacheco  
Santa Fe, NM 87505

Submit 5 Copies to  
Appropriate District Office

PERMIT NO. H-25214

TANK CLEANING, SEDIMENT OIL REMOVAL, TRANSPORTATION OF MISCELLANEOUS HYDROCARBONS AND DISPOSAL PERMIT

Operator or Owner Rice Operating Address 122 W Taylor Hobbs NM 88240  
Lease or Facility Name J-26 Location 26-21-37  
U.L. - Sec. - Twp. - Rge.

OPERATION TO BE PERFORMED:

- Tank Cleaning  Sediment Oil Removal  Transportation of Miscellaneous Hydrocarbons

Operator or Owner Representative authorizing work ~~\_\_\_\_\_~~ Dannid

Date Work to be Performed 9-22-2

TANK CLEANING DATA Tank Number \_\_\_\_\_ Volume \_\_\_\_\_

Tank Type \_\_\_\_\_ Volume Below Load Line \_\_\_\_\_

SEDIMENT OIL OR MISCELLANEOUS HYDROCARBON DATA

Sediment Oil from:  Pit  Cellar  Other

MISCELLANEOUS OIL

Tank Bottoms From:  Pipeline Station  Crude Terminal  Refinery  Other\*

Catchings From:  Gasoline Plant  Gathering Lines  Salt Water Disposal System  Other\*

Pipeline Break Oil or Spill

\*Other (Explain) \_\_\_\_\_

VOLUME AND DESTINATION: Estimated Volume 190 Bbls. Field test volume of good oil 170.17 Bbls.  
(Not required prior to Division approval)

Destination (Name and Location of treating plant or other facility) Jenex Operating 11100 S Eunice Highway 18  
P O Box 308 Hobbs NM 88241

DESTRUCTION OF SEDIMENT OIL BY:  Burning  Pit Disposal  Use on Roads or firewalls  Other

(Explain) \_\_\_\_\_

Location of Destruction \_\_\_\_\_

Justification of Destruction \_\_\_\_\_

CERTIFICATION: (APPLICATION MAY BE MADE BY EITHER OF THE FOLLOWING)

I hereby certify that the information above is true and complete to the best of my knowledge and belief.

Owner \_\_\_\_\_

Transporter Jenex Operating

By \_\_\_\_\_

Address P O Box 308 Hobbs NM 88241

Title \_\_\_\_\_

Signature [Signature]

Date \_\_\_\_\_

Title Plant Manager Date 9-22-2

OIL CONSERVATION DIVISION

Approved By Marie Peterson

MARIE PETERSON  
Title GEOLOGICAL / PETROLEUM  
TECHNICIAN

Date OCT 07 2002

A COPY OF THIS FORM MUST BE ON LOCATION DURING TANK CLEANING, REMOVAL OF SEDIMENT OIL OR MISCELLANEOUS HYDROCARBONS, AND MUST BE PRESENTED WITH TANK BOTTOMS, SEDIMENT OIL OR MISCELLANEOUS HYDROCARBONS AT THE TREATING PLANT TO WHICH IT IS DELIVERED.

DISTRIBUTION BY OCD	
	Santa Fe
	File
	Operator
	Transporter (2)

District I  
1625 N. French Dr., Hobbs, NM 88240  
District II  
811 South First, Artesia, NM 88210  
District III  
1000 Rio Brazos Road, Aztec, NM 87410  
District IV  
2040 South Pacheco, Santa Fe, NM 87505

State of New Mexico  
Energy Minerals and Natural Resources

Oil Conservation Division  
2040 South Pacheco  
Santa Fe, NM 87505

Form C-117 A  
Revised March 17, 1999

Submit 5 Copies to  
Appropriate District Office

PERMIT NO. H-25210

**TANK CLEANING, SEDIMENT OIL REMOVAL, TRANSPORTATION OF MISCELLANEOUS HYDROCARBONS AND DISPOSAL PERMIT**

Operator or Owner Sundance Services Address P.O. Box 1737 Eunice NM 88231  
Lease or Facility Name Prabo Facility Location 29-21-38  
U.L. - Sec. - Twp. - Rge.

**OPERATION TO BE PERFORMED:**

Tank Cleaning  Sediment Oil Removal  Transportation of Miscellaneous Hydrocarbons

Operator or Owner Representative authorizing work Fabian

Date Work to be Performed 9-20-2

**TANK CLEANING DATA** Tank Number \_\_\_\_\_ Volume \_\_\_\_\_

Tank Type \_\_\_\_\_ Volume Below Load Line \_\_\_\_\_

**SEDIMENT OIL OR MISCELLANEOUS HYDROCARBON DATA**

Sediment Oil from:  Pit  Cellar  Other

**MISCELLANEOUS OIL**

Tank Bottoms From:  Pipeline Station  Crude Terminal  Refinery  Other\*

Catchings From:  Gasoline Plant  Gathering Lines  Salt Water Disposal System  Other\*

Pipeline Break Oil or Spill

\*Other (Explain) \_\_\_\_\_

**VOLUME AND DESTINATION:** Estimated Volume 190 Bbls. Field test volume of good oil 164.59 Bbls.  
(Not required prior to Division approval)

Destination (Name and Location of treating plant or other facility) Jenex Operating 11100 S Eunice Highway 18  
P O Box 308 Hobbs NM 88241

**DESTRUCTION OF SEDIMENT OIL BY:**  Burning  Pit Disposal  Use on Roads or firewalls  Other

(Explain) \_\_\_\_\_

Location of Destruction \_\_\_\_\_

Justification of Destruction \_\_\_\_\_

**CERTIFICATION:** (APPLICATION MAY BE MADE BY EITHER OF THE FOLLOWING)

I hereby certify that the information above is true and complete to the best of my knowledge and belief.

Owner \_\_\_\_\_ Transporter Jenex Operating

By \_\_\_\_\_ Address P O Box 308 Hobbs NM 88241

Title \_\_\_\_\_ Signature [Signature]

Date \_\_\_\_\_ Title Plant Manager Date 9-20-2

**OIL CONSERVATION DIVISION**

Approved By Marie Peterson Title MARIE PETERSON Date OCT 07 2002  
GEOLOGICAL / PETROLEUM  
TECHNICIAN

A COPY OF THIS FORM MUST BE ON LOCATION DURING TANK CLEANING, REMOVAL OF SEDIMENT OIL OR MISCELLANEOUS HYDROCARBONS, AND MUST BE PRESENTED WITH TANK BOTTOMS, SEDIMENT OIL OR MISCELLANEOUS HYDROCARBONS AT THE TREATING PLANT TO WHICH IT IS DELIVERED.

DISTRIBUTION BY OCD	
	Santa Fe
	File
	Operator
	Transporter (2)

District I  
1625 N. French Dr., Hobbs, NM 88240  
District II  
611 South First, Artesia, NM 86210  
District III  
1060 Rio Brazos Road, Aztec, NM 87410  
District IV  
2040 South Pacheco, Santa Fe, NM 87505

State of New Mexico  
Energy Minerals and Natural Resources

Form C-117 A  
Revised March 17, 1999

Oil Conservation Division  
2040 South Pacheco  
Santa Fe, NM 87505

Submit 5 Copies to  
Appropriate District Office

PERMIT NO. H-25205

TANK CLEANING, SEDIMENT OIL REMOVAL, TRANSPORTATION OF MISCELLANEOUS HYDROCARBONS AND DISPOSAL PERMIT

Operator or Owner Watson Treating Plant Address P.O. Box 682 Tatum NM 88267  
Lease or Facility Name Watson SWD Location 12-8-34  
U.L. - Sec. - Twp. - Rge.

OPERATION TO BE PERFORMED:

- Tank Cleaning  Sediment Oil Removal  Transportation of Miscellaneous Hydrocarbons

Operator or Owner Representative authorizing work Danny

Date Work to be Performed 9-18-2

TANK CLEANING DATA Tank Number \_\_\_\_\_ Volume \_\_\_\_\_

Tank Type \_\_\_\_\_ Volume Below Load Line \_\_\_\_\_

SEDIMENT OIL OR MISCELLANEOUS HYDROCARBON DATA

Sediment Oil from:  Pit  Cellar  Other

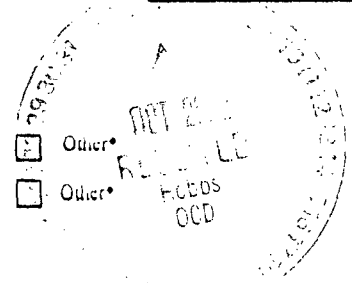
MISCELLANEOUS OIL

Tank Bottoms From:  Pipeline Station  Crude Terminal  Refinery

Catchings From:  Gasoline Plant  Gathering Lines  Salt Water Disposal System

Pipeline Break Oil or Spill

\*Other (Explain) \_\_\_\_\_



VOLUME AND DESTINATION: Estimated Volume 190 Bbls. Field test volume of good oil 142.42 Bbls.  
(Not required prior to Division approval)

Destination (Name and Location of treating plant or other facility) Jenex Operating 11100 S Eunice Highway 18  
P O Box 308 Hobbs NM 88241

DESTRUCTION OF SEDIMENT OIL BY:  Burning  Pit Disposal  Use on Roads or firewalls  Other

(Explain) \_\_\_\_\_

Location of Destruction \_\_\_\_\_

Justification of Destruction \_\_\_\_\_

CERTIFICATION: (APPLICATION MAY BE MADE BY EITHER OF THE FOLLOWING)

I hereby certify that the information above is true and complete to the best of my knowledge and belief.

Owner \_\_\_\_\_

Transporter Jenex Operating

By \_\_\_\_\_

Address P O Box 308 Hobbs NM 88241

Title \_\_\_\_\_

Signature [Signature]

Date \_\_\_\_\_

Title Plant Manager Date 9-17-2

OIL CONSERVATION DIVISION

Approved By Marie Peterson

Title MARIE PETERSON  
GEOLOGICAL / PETROLEUM  
TECHNICIAN

Date OCT 07 2002

DISTRIBUTION BY OCD	
	Santa Fe
	File
	Operator
	Transporter (2)

A COPY OF THIS FORM MUST BE ON LOCATION DURING TANK CLEANING, REMOVAL OF SEDIMENT OIL OR MISCELLANEOUS HYDROCARBONS, AND MUST BE PRESENTED WITH TANK BOTTOMS, SEDIMENT OIL OR MISCELLANEOUS HYDROCARBONS AT THE TREATING PLANT TO WHICH IT IS DELIVERED.

District I  
1625 N. French Dr., Hobbs, NM 88240  
District II  
611 South First, Artesia, NM 86210  
District III  
1600 Rio Brazos Road, Aztec, NM 87410  
District IV  
2040 South Pacheco, Santa Fe, NM 87505

State of New Mexico  
Energy Minerals and Natural Resources

Form C-117 A  
Revised March 17, 1999

Oil Conservation Division  
2040 South Pacheco  
Santa Fe, NM 87505

Submit 5 Copies to  
Appropriate District Office

PERMIT NO. H-25204

TANK CLEANING, SEDIMENT OIL REMOVAL, TRANSPORTATION OF MISCELLANEOUS HYDROCARBONS AND DISPOSAL PERMIT

Operator or Owner DKD LLC, Address P.O. Box 682 Tatum Nm 88267

Lease or Facility Name Watson 6 #1 SWD Location 6-16-36

U.L. - Sec. - Twp. - Rge.

OPERATION TO BE PERFORMED:

- Tank Cleaning  Sediment Oil Removal  Transportation of Miscellaneous Hydrocarbons

Operator or Owner Representative authorizing work Danny

Date Work to be Performed 9-18-2

TANK CLEANING DATA Tank Number \_\_\_\_\_ Volume \_\_\_\_\_

Tank Type \_\_\_\_\_ Volume Below Load Line \_\_\_\_\_

SEDIMENT OIL OR MISCELLANEOUS HYDROCARBON DATA

Sediment Oil from:  Pit  Cellar  Other

MISCELLANEOUS OIL

Tank Bottoms From:  Pipeline Station  Crude Terminal  Refinery  Other\*

Catchings From:  Gasoline Plant  Gathering Lines  Salt Water Disposal System  Other\*

Pipeline Break Oil or Spill

\*Other (Explain) \_\_\_\_\_

VOLUME AND DESTINATION: Estimated Volume 190 Bbls. Field test volume of good oil 167.83 Bbls.  
(Not required prior to Division approval)

Destination (Name and Location of treating plant or other facility) Jenex Operating 11100 S Eunice Highway 18

P O Box 308 Hobbs NM 88241

DESTRUCTION OF SEDIMENT OIL BY:  Burning  Pit Disposal  Use on Roads or firewalls  Other

(Explain) \_\_\_\_\_

Location of Destruction \_\_\_\_\_

Justification of Destruction \_\_\_\_\_

CERTIFICATION: (APPLICATION MAY BE MADE BY EITHER OF THE FOLLOWING)

I hereby certify that the information above is true and complete to the best of my knowledge and belief.

Owner \_\_\_\_\_

Transporter Jenex Operating

By \_\_\_\_\_

Address P O Box 308 Hobbs NM 88241

Title \_\_\_\_\_

Signature [Signature]

Date \_\_\_\_\_

Title Plant Manager Date 9-17-2

OIL CONSERVATION DIVISION

Approved By Marie Peterson Title MARIE PETERSON GEOLOGICAL / PETROLEUM TECHNICIAN Date OCT 07 2002

A COPY OF THIS FORM MUST BE ON LOCATION DURING TANK CLEANING, REMOVAL OF SEDIMENT OIL OR MISCELLANEOUS HYDROCARBONS, AND MUST BE PRESENTED WITH TANK BOTTOMS, SEDIMENT OIL OR MISCELLANEOUS HYDROCARBONS AT THE TREATING PLANT TO WHICH IT IS DELIVERED.

DISTRIBUTION BY OCD	
	Santa Fe
	File
	Operator
	Transporter (2)



District I  
1625 N. French Dr., Hobbs, NM 88240  
District II  
811 South First, Artesia, NM 88210  
District III  
1000 Rio Brazos Road, Aztec, NM 87410  
District IV  
2040 South Pacheco, Santa Fe, NM 87505

State of New Mexico  
Energy Minerals and Natural Resources

Form C-117 A  
Revised March 17, 1999

Oil Conservation Division  
2040 South Pacheco  
Santa Fe, NM 87505

Submit 5 Copies to  
Appropriate District Office

PERMIT NO. H-25263

TANK CLEANING, SEDIMENT OIL REMOVAL, TRANSPORTATION OF MISCELLANEOUS HYDROCARBONS AND DISPOSAL PERMIT

Operator or Owner Rice Operating Address 122 W Taylor Hobbs NM 88240  
Lease or Facility Name BD C-2 Location 2-22-37  
U.L. - Sec. - Twp. - Rge.

OPERATION TO BE PERFORMED:

Tank Cleaning  Sediment Oil Removal  Transportation of Miscellaneous Hydrocarbons

Operator or Owner Representative authorizing work Craig

Date Work to be Performed 9-17-2

TANK CLEANING DATA Tank Number \_\_\_\_\_ Volume \_\_\_\_\_

Tank Type \_\_\_\_\_ Volume Below Load Line \_\_\_\_\_  
SEDIMENT OIL OR MISCELLANEOUS HYDROCARBON DATA

Sediment Oil from:  Pit  Cellar  Other

MISCELLANEOUS OIL

Tank Bottoms From:  Pipeline Station  Crude Terminal  Refinery

Catchings From:  Gasoline Plant  Gathering Lines  Salt Water Disposal System

Pipeline Break Oil or Spill

\*Other (Explain) \_\_\_\_\_

VOLUME AND DESTINATION: Estimated Volume 190 Bbbs. Field test volume of good oil 148.61 Bbbs.  
(Not required prior to Division approval)

Destination (Name and Location of treating plant or other facility) Jenex Operating 11100 S Eunice Highway 18  
P O Box 308 Hobbs NM 88241

DESTRUCTION OF SEDIMENT OIL BY:  Burning  Pit Disposal  Use on Roads or firewalls  Other

(Explain) \_\_\_\_\_

Location of Destruction \_\_\_\_\_

Justification of Destruction \_\_\_\_\_

CERTIFICATION: (APPLICATION MAY BE MADE BY EITHER OF THE FOLLOWING)

I hereby certify that the information above is true and complete to the best of my knowledge and belief.

Owner \_\_\_\_\_

Transporter Jenex Operating

By \_\_\_\_\_

Address P O Box 308 Hobbs NM 88241

Title \_\_\_\_\_

Signature [Signature]

Date \_\_\_\_\_

Title Plant Manager Date 9-17-2

OIL CONSERVATION DIVISION

Approved By Marie Peterson Title MARIE PETERSON Date OCT 07 2002  
GEOLOGICAL / PETROLEUM  
TECHNICIAN

A COPY OF THIS FORM MUST BE ON LOCATION DURING TANK CLEANING, REMOVAL OF SEDIMENT OIL OR MISCELLANEOUS HYDROCARBONS, AND MUST BE PRESENTED WITH TANK BOTTOMS, SEDIMENT OIL OR MISCELLANEOUS HYDROCARBONS AT THE TREATING PLANT TO WHICH IT IS DELIVERED.

DISTRIBUTION BY OCD	
	Santa Fe
	File
	Operator
	Transporter (2)

District I  
1625 N. French Dr., Hobbs, NM 88240  
District II  
811 South First, Artesia, NM 88210  
District III  
1000 Rio Brazos Road, Aztec, NM 87410  
District IV  
2040 South Pacheco, Santa Fe, NM 87505

State of New Mexico  
Energy Minerals and Natural Resources

Oil Conservation Division  
2040 South Pacheco  
Santa Fe, NM 87505

Form C-117 A  
Revised March 17, 1999

Submit 5 Copies to  
Appropriate District Office

PERMIT NO. H-25202

TANK CLEANING, SEDIMENT OIL REMOVAL, TRANSPORTATION OF MISCELLANEOUS HYDROCARBONS AND DISPOSAL PERMIT

Operator or Owner Rice Operating Address 122 W Taylor Hobbs Nm 88240  
Lease or Facility Name J-26 Location 26-21-37  
U.L. - Sec. - Twp. - Rge.

OPERATION TO BE PERFORMED:

Tank Cleaning  Sediment Oil Removal  Transportation of Miscellaneous Hydrocarbons

Operator or Owner Representative authorizing work Craig

Date Work to be Performed 9-17-2

TANK CLEANING DATA Tank Number \_\_\_\_\_ Volume \_\_\_\_\_

Tank Type \_\_\_\_\_ Volume Below Load Line \_\_\_\_\_  
SEDIMENT OIL OR MISCELLANEOUS HYDROCARBON DATA

Sediment Oil from:  Pit  Cellar  Other

MISCELLANEOUS OIL

Tank Bottoms From:  Pipeline Station  Crude Terminal  Refinery  Other\*

Catchings From:  Gasoline Plant  Gathering Lines  Salt Water Disposal System  Other\*

Pipeline Break Oil or Spill

\*Other (Explain) \_\_\_\_\_

VOLUME AND DESTINATION: Estimated Volume 380 Bbls. Field test volume of good oil 406.70 Bbls.  
(Not required prior to Division approval)

Destination (Name and Location of treating plant or other facility) Jenex Operating 11100 S Eunice Highway 18  
P O Box 308 Hobbs NM 88241

DESTRUCTION OF SEDIMENT OIL BY:  Burning  Pit Disposal  Use on Roads or firewalls  Other

(Explain) \_\_\_\_\_

Location of Destruction \_\_\_\_\_

Justification of Destruction \_\_\_\_\_

CERTIFICATION: (APPLICATION MAY BE MADE BY EITHER OF THE FOLLOWING)

I hereby certify that the information above is true and complete to the best of my knowledge and belief.

Owner \_\_\_\_\_

Transporter Jenex Operating

By \_\_\_\_\_

Address P O Box 308 Hobbs NM 88241

Title \_\_\_\_\_

Signature [Signature]

Date \_\_\_\_\_

Title Plant Manager Date 9-17-2

OIL CONSERVATION DIVISION

Approved By Marie Peterson Title MARIE PETERSON Date OCT 07 2002  
GEOLOGICAL / PETROLEUM  
TECHNICIAN

A COPY OF THIS FORM MUST BE ON LOCATION DURING TANK CLEANING, REMOVAL OF SEDIMENT OIL OR MISCELLANEOUS HYDROCARBONS, AND MUST BE PRESENTED WITH TANK BOTTOMS, SEDIMENT OIL OR MISCELLANEOUS HYDROCARBONS AT THE TREATING PLANT TO WHICH IT IS DELIVERED.

DISTRIBUTION BY OCD	
	Santa Fe
	File
	Operator
	Transporter (2)

District I  
1625 N. French Dr., Hobbs, NM 88240  
District II  
811 South First, Artesia, NM 88210  
District III  
1600 Rio Brazos Road, Aztec, NM 87410  
District IV  
2040 South Pacheco, Santa Fe, NM 87505

State of New Mexico  
Energy Minerals and Natural Resources

Form C-117 A  
Revised March 17, 1999

Oil Conservation Division  
2040 South Pacheco  
Santa Fe, NM 87505

Submit 5 Copies to  
Appropriate District Office

PERMIT NO. H-25201

TANK CLEANING, SEDIMENT OIL REMOVAL, TRANSPORTATION OF MISCELLANEOUS HYDROCARBONS AND DISPOSAL PERMIT

Operator or Owner Rice Operating Address 122 W Taylor Hobbs NM 88240  
Lease or Facility Name K-33 Location 33-19-37  
U.L. - Sec. - Twp. - Rge.

OPERATION TO BE PERFORMED:

- Tank Cleaning  Sediment Oil Removal  Transportation of Miscellaneous Hydrocarbons

Operator or Owner Representative authorizing work Craig

Date Work to be Performed 9-17-2

TANK CLEANING DATA Tank Number \_\_\_\_\_ Volume \_\_\_\_\_

Tank Type \_\_\_\_\_ Volume Below Load Line \_\_\_\_\_

SEDIMENT OIL OR MISCELLANEOUS HYDROCARBON DATA

Sediment Oil from:  Pit  Cellar  Other

MISCELLANEOUS OIL

Tank Bottoms From:  Pipeline Station  Crude Terminal  Refinery  Other\*

Catchings From:  Gasoline Plant  Gathering Lines  Salt Water Disposal System  Other\*

Pipeline Break Oil or Spill

\*Other (Explain) \_\_\_\_\_

VOLUME AND DESTINATION: Estimated Volume 380 Bbls. Field test volume of good oil 183.23 Bbls.  
(Not required prior to Division approval)

Destination (Name and Location of treating plant or other facility) Jenex Operating 11100 S Eunice Highway 18  
P O Box 308 Hobbs NM 88241

DESTRUCTION OF SEDIMENT OIL BY:  Burning  Pit Disposal  Use on Roads or firewalls  Other

(Explain) \_\_\_\_\_

Location of Destruction \_\_\_\_\_

Justification of Destruction \_\_\_\_\_

CERTIFICATION: (APPLICATION MAY BE MADE BY EITHER OF THE FOLLOWING)

I hereby certify that the information above is true and complete to the best of my knowledge and belief.

Owner \_\_\_\_\_

Transporter Jenex Operating

By \_\_\_\_\_

Address P O Box 308 Hobbs NM 88241

Title \_\_\_\_\_

Signature [Signature]

Date \_\_\_\_\_

Title Plant Manager Date 9-17-2

OIL CONSERVATION DIVISION

Approved By Marie Peterson Title MARIE PETERSON  
GEOLOGICAL / PETROLEUM  
TECHNICIAN

Date OCT 07 2002

A COPY OF THIS FORM MUST BE ON LOCATION DURING TANK CLEANING, REMOVAL OF SEDIMENT OIL OR MISCELLANEOUS HYDROCARBONS, AND MUST BE PRESENTED WITH TANK BOTTOMS, SEDIMENT OIL OR MISCELLANEOUS HYDROCARBONS AT THE TREATING PLANT TO WHICH IT IS DELIVERED.

DISTRIBUTION BY OCD	
	Santa Fe
	File
	Operator
	Transporter (2)

District I  
1625 N. French Dr., Hobbs, NM 88240  
District II  
811 South First, Artesia, NM 88210  
District III  
1000 Rio Brazos Road, Aztec, NM 87410  
District IV  
2040 South Pacheco, Santa Fe, NM 87505

State of New Mexico  
Energy Minerals and Natural Resources

Oil Conservation Division  
2040 South Pacheco  
Santa Fe, NM 87505

Form C-117 A  
Revised March 17, 1999

Submit 5 Copies to  
Appropriate District Office

PERMIT NO. H-25196

TANK CLEANING, SEDIMENT OIL REMOVAL, TRANSPORTATION OF MISCELLANEOUS HYDROCARBONS AND DISPOSAL PERMIT

Operator or Owner Rice Operating Address 122 West Taylor Hobbs Nm 88240  
Lease or Facility Name J-26 Location 26-21-37  
U.L. - Sec. - Twp. - Rge.

OPERATION TO BE PERFORMED:

- Tank Cleaning  Sediment Oil Removal  Transportation of Miscellaneous Hydrocarbons

Operator or Owner Representative authorizing work Craig

Date Work to be Performed 9-12-2

TANK CLEANING DATA Tank Number \_\_\_\_\_ Volume \_\_\_\_\_

Tank Type \_\_\_\_\_ Volume Below Load Line \_\_\_\_\_

SEDIMENT OIL OR MISCELLANEOUS HYDROCARBON DATA

Sediment Oil from:  Pit  Cellar  Other

MISCELLANEOUS OIL

Tank Bottoms From:  Pipeline Station  Crude Terminal  Refinery  Other\*

Catchings From:  Gasoline Plant  Gathering Lines  Salt Water Disposal System  Other\*

Pipeline Break Oil or Spill

\*Other (Explain) \_\_\_\_\_

VOLUME AND DESTINATION: Estimated Volume 190 Bbbs. Field test volume of good oil 291.71 Bbbs.  
(Not required prior to Division approval)

Destination (Name and Location of treating plant or other facility) Jenex Operating 11100 S Eunice Highway 18  
P O Box 308 Hobbs NM 88241

DESTRUCTION OF SEDIMENT OIL BY:  Burning  Pit Disposal  Use on Roads or firewalls  Other

(Explain) \_\_\_\_\_

Location of Destruction \_\_\_\_\_

Justification of Destruction \_\_\_\_\_

CERTIFICATION: (APPLICATION MAY BE MADE BY EITHER OF THE FOLLOWING)

I hereby certify that the information above is true and complete to the best of my knowledge and belief.

Owner \_\_\_\_\_

Transporter Jenex Operating

By \_\_\_\_\_

Address P O Box 308 Hobbs NM 88241

Title \_\_\_\_\_

Signature [Signature]

Date \_\_\_\_\_

Title Plant Manager Date 9-12-2

OIL CONSERVATION DIVISION

Approved By Marie Peterson

Title MARIE PETERSON  
GEOLOGICAL / PETROLEUM  
TECHNICIAN

Date

OCT 07 2002

A COPY OF THIS FORM MUST BE ON LOCATION DURING TANK CLEANING, REMOVAL OF SEDIMENT OIL OR MISCELLANEOUS HYDROCARBONS, AND MUST BE PRESENTED WITH TANK BOTTOMS, SEDIMENT OIL OR MISCELLANEOUS HYDROCARBONS AT THE TREATING PLANT TO WHICH IT IS DELIVERED.

DISTRIBUTION BY OCD	
	Santa Fe
	File
	Operator
	Transporter (2)

District I  
1625 N. French Dr., Hobbs, NM 88240  
District II  
811 South First, Artesia, NM 88210  
District III  
1000 Rio Brazos Road, Aztec, NM 87410  
District IV  
2040 South Pacheco, Santa Fe, NM 87505

State of New Mexico  
Energy Minerals and Natural Resources

Oil Conservation Division  
2040 South Pacheco  
Santa Fe, NM 87505

Form C-117 A  
Revised March 17, 1999

Submit 5 Copies to  
Appropriate District Office

PERMIT NO. H-25795

**TANK CLEANING, SEDIMENT OIL REMOVAL, TRANSPORTATION OF MISCELLANEOUS HYDROCARBONS AND DISPOSAL PERMIT**

Operator or Owner Rice Operating Address 122 West Taylor Hobbs NM 88240  
Lease or Facility Name K-33 Location 33-19-37  
U.L. - Sec. - Twp. - Rge.

**OPERATION TO BE PERFORMED:**

Tank Cleaning  Sediment Oil Removal  Transportation of Miscellaneous Hydrocarbons

Operator or Owner Representative authorizing work Craig

Date Work to be Performed 9-12-2

**TANK CLEANING DATA** Tank Number \_\_\_\_\_ Volume \_\_\_\_\_

Tank Type \_\_\_\_\_ Volume Below Load Line \_\_\_\_\_

**SEDIMENT OIL OR MISCELLANEOUS HYDROCARBON DATA**

Sediment Oil from:  Pit  Cellar  Other

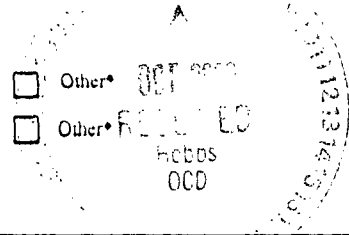
**MISCELLANEOUS OIL**

Tank Bottoms From:  Pipeline Station  Crude Terminal  Refinery

Catchings From:  Gasoline Plant  Gathering Lines  Salt Water Disposal System

Pipeline Break Oil or Spill

\*Other (Explain) \_\_\_\_\_



**VOLUME AND DESTINATION:** Estimated Volume 190 Bbls. Field test volume of good oil 649.29 Bbls.  
(Not required prior to Division approval)

Destination (Name and Location of treating plant or other facility) Jenex Operating 11100 S Eunice Highway 18  
P O Box 308 Hobbs NM 88241

**DESTRUCTION OF SEDIMENT OIL BY:**  Burning  Pit Disposal  Use on Roads or firewalls  Other

(Explain) \_\_\_\_\_

Location of Destruction \_\_\_\_\_

Justification of Destruction \_\_\_\_\_

**CERTIFICATION: (APPLICATION MAY BE MADE BY EITHER OF THE FOLLOWING)**

I hereby certify that the information above is true and complete to the best of my knowledge and belief.

Owner \_\_\_\_\_

Transporter Jenex Operating

By \_\_\_\_\_

Address P O Box 308 Hobbs NM 88241

Title \_\_\_\_\_

Signature [Signature]

Date \_\_\_\_\_

Title Plant Manager Date 9-12-2

**OIL CONSERVATION DIVISION**

Approved By Marie Peterson Title \_\_\_\_\_

MARIE PETERSON  
GEOLOGICAL / PETROLEUM  
TECHNICIAN

Date \_\_\_\_\_

OCT 07 2002

A COPY OF THIS FORM MUST BE ON LOCATION DURING TANK CLEANING, REMOVAL OF SEDIMENT OIL OR MISCELLANEOUS HYDROCARBONS, AND MUST BE PRESENTED WITH TANK BOTTOMS, SEDIMENT OIL OR MISCELLANEOUS HYDROCARBONS AT THE TREATING PLANT TO WHICH IT IS DELIVERED.

DISTRIBUTION BY OCD	
	Santa Fe
	File
	Operator
	Transporter (2)

District I  
1625 N. French Dr., Hobbs, NM 88240  
District II  
811 South First, Artesia, NM 88210  
District III  
1000 Rio Brazos Road, Aztec, NM 87410  
District IV  
2040 South Pacheco, Santa Fe, NM 87505

State of New Mexico  
Energy Minerals and Natural Resources

Oil Conservation Division  
2040 South Pacheco  
Santa Fe, NM 87505

Form C-117 A  
Revised March 17, 1999

Submit 5 Copies to  
Appropriate District Office

PERMIT NO. H-25193

**TANK CLEANING, SEDIMENT OIL REMOVAL, TRANSPORTATION OF MISCELLANEOUS HYDROCARBONS AND DISPOSAL PERMIT**

Operator or Owner Rice Operating Address 127 W Taylor Hobbs NM 88240  
Lease or Facility Name J-26 Location 26-21-37  
U.L. - Sec. - Twp. - Rge.

**OPERATION TO BE PERFORMED:**

- Tank Cleaning  Sediment Oil Removal  Transportation of Miscellaneous Hydrocarbons

Operator or Owner Representative authorizing work Craig

Date Work to be Performed 9-11-2

TANK CLEANING DATA Tank Number \_\_\_\_\_ Volume \_\_\_\_\_

Tank Type \_\_\_\_\_ Volume Below Load Line \_\_\_\_\_

SEDIMENT OIL OR MISCELLANEOUS HYDROCARBON DATA

Sediment Oil from:  Pit  Cellar  Other

MISCELLANEOUS OIL

Tank Bottoms From:  Pipeline Station  Crude Terminal  Refinery  Other\*

Catchings From:  Gasoline Plant  Gathering Lines  Salt Water Disposal System  Other\*

Pipeline Break Oil or Spill

\*Other (Explain) \_\_\_\_\_

VOLUME AND DESTINATION: Estimated Volume 100 Bbls. Field test volume of good oil 96.86 Bbls.  
(Not required prior to Division approval)

Destination (Name and Location of treating plant or other facility) Jenex Operating 11100 S Eunice Highway 18  
P O Box 308 Hobbs NM 88241

DESTRUCTION OF SEDIMENT OIL BY:  Burning  Pit Disposal  Use on Roads or firewalls  Other

(Explain) \_\_\_\_\_

Location of Destruction \_\_\_\_\_

Justification of Destruction \_\_\_\_\_

CERTIFICATION: (APPLICATION MAY BE MADE BY EITHER OF THE FOLLOWING)

I hereby certify that the information above is true and complete to the best of my knowledge and belief.

Owner \_\_\_\_\_ Transporter Jenex Operating

By \_\_\_\_\_ Address P O Box 308 Hobbs NM 88241

Title \_\_\_\_\_ Signature [Signature]

Date \_\_\_\_\_ Title Plant Manager Date 9-11-2

OIL CONSERVATION DIVISION

Approved By Marie Peterson Title MARIE PETERSON Date OCT 07 2002  
GEOLOGICAL / PETROLEUM  
TECHNICIAN

A COPY OF THIS FORM MUST BE ON LOCATION DURING TANK CLEANING, REMOVAL OF SEDIMENT OIL OR MISCELLANEOUS HYDROCARBONS, AND MUST BE PRESENTED WITH TANK BOTTOMS, SEDIMENT OIL OR MISCELLANEOUS HYDROCARBONS AT THE TREATING PLANT TO WHICH IT IS DELIVERED.

DISTRIBUTION BY OCD	
	Santa Fe
	File
	Operator
	Transporter (2)

District I  
1625 N. French Dr., Hobbs, NM 88240  
District II  
811 South First, Artesia, NM 88210  
District III  
1000 Rio Brazos Road, Aztec, NM 87410  
District IV  
2040 South Pacheco, Santa Fe, NM 87505

State of New Mexico  
Energy Minerals and Natural Resources

Form C-117 A  
Revised March 17, 1999

Oil Conservation Division  
2040 South Pacheco  
Santa Fe, NM 87505

Submit 5 Copies to  
Appropriate District Office

PERMIT NO. H-25191

**TANK CLEANING, SEDIMENT OIL REMOVAL, TRANSPORTATION OF MISCELLANEOUS HYDROCARBONS AND DISPOSAL PERMIT**

Operator or Owner Gandy Corp Address Box 827 Tatum Nm 88267  
Lease or Facility Name Gandy plant Location 11-10-35  
U.L. - Sec. - Twp. - Rge.

**OPERATION TO BE PERFORMED:**

- Tank Cleaning  Sediment Oil Removal  Transportation of Miscellaneous Hydrocarbons

Operator or Owner Representative authorizing work Lewis

Date Work to be Performed 9-11 through 15-2

TANK CLEANING DATA Tank Number \_\_\_\_\_ Volume \_\_\_\_\_

Tank Type \_\_\_\_\_ Volume Below Load Line \_\_\_\_\_

**SEDIMENT OIL OR MISCELLANEOUS HYDROCARBON DATA**

Sediment Oil from:  Pit  Cellar  Other

**MISCELLANEOUS OIL**

Tank Bottoms From:  Pipeline Station  Crude Terminal  Refinery  Other\*

Catchings From:  Gasoline Plant  Gathering Lines  Salt Water Disposal System  Other\*

Pipeline Break Oil or Spill

\*Other (Explain) \_\_\_\_\_

**VOLUME AND DESTINATION:** Estimated Volume 1550 Bbls. Field test volume of good oil 2111.97 Bbls.  
(Not required prior to Division approval)

Destination (Name and Location of treating plant or other facility) Jenex Operating 11100 S Eunice Highway 18  
P O Box 308 Hobbs NM 88241

**DESTRUCTION OF SEDIMENT OIL BY:**  Burning  Pit Disposal  Use on Roads or firewalls  Other

(Explain) \_\_\_\_\_

Location of Destruction \_\_\_\_\_

Justification of Destruction \_\_\_\_\_

**CERTIFICATION: (APPLICATION MAY BE MADE BY EITHER OF THE FOLLOWING)**

I hereby certify that the information above is true and complete to the best of my knowledge and belief.

Owner \_\_\_\_\_

Transporter Jenex Operating

By \_\_\_\_\_

Address P O Box 308 Hobbs NM 88241

Title \_\_\_\_\_

Signature [Signature]

Date \_\_\_\_\_

Title Plant Manager Date 9-11-2

**OIL CONSERVATION DIVISION**

Approved By Marie Peterson

MARIE PETERSON  
GEOLOGICAL / PETROLEUM  
TECHNICIAN

Date OCT 07 2002

A COPY OF THIS FORM MUST BE ON LOCATION DURING TANK CLEANING, REMOVAL OF SEDIMENT OIL OR MISCELLANEOUS HYDROCARBONS, AND MUST BE PRESENTED WITH TANK BOTTOMS, SEDIMENT OIL OR MISCELLANEOUS HYDROCARBONS AT THE TREATING PLANT TO WHICH IT IS DELIVERED.

DISTRIBUTION BY OCD	
	Santa Fe
	File
	Operator
	Transporter (2)

District I  
1625 N. French Dr., Hobbs, NM 88240  
District II  
811 South First, Artesia, NM 88210  
District III  
1000 Rio Brazos Road, Aztec, NM 87410  
District IV  
2040 South Pacheco, Santa Fe, NM 87505

State of New Mexico  
Energy Minerals and Natural Resources

Form C-117 A  
Revised March 17, 1999

Oil Conservation Division  
2040 South Pacheco  
Santa Fe, NM 87505

Submit 5 Copies to  
Appropriate District Office

PERMIT NO. H-25187

TANK CLEANING, SEDIMENT OIL REMOVAL, TRANSPORTATION OF MISCELLANEOUS HYDROCARBONS AND DISPOSAL PERMIT

Operator or Owner Rice Operating Address 122 W Taylor Hobbs NM 88240  
Lease or Facility Name N-18 Location 18-22-37  
U.L. - Sec. - Twp. - Rge.

OPERATION TO BE PERFORMED:

- Tank Cleaning  Sediment Oil Removal  Transportation of Miscellaneous Hydrocarbons

Operator or Owner Representative authorizing work Craig

Date Work to be Performed 9-10-2

TANK CLEANING DATA Tank Number \_\_\_\_\_ Volume \_\_\_\_\_

Tank Type \_\_\_\_\_ Volume Below Load Line \_\_\_\_\_

SEDIMENT OIL OR MISCELLANEOUS HYDROCARBON DATA

Sediment Oil from:  Pit  Cellar  Other

MISCELLANEOUS OIL

Tank Bottoms From:  Pipeline Station  Crude Terminal  Refinery  Other\*

Catchings From:  Gasoline Plant  Gathering Lines  Salt Water Disposal System  Other\*

Pipeline Break Oil or Spill

\*Other (Explain) \_\_\_\_\_

VOLUME AND DESTINATION: Estimated Volume 120 Bbls. Field test volume of good oil 65.22 Bbls.  
(Not required prior to Division approval)

Destination (Name and Location of treating plant or other facility) Jenex Operating 11100 S Eunice Highway 18  
P O Box 308 Hobbs NM 88241

DESTRUCTION OF SEDIMENT OIL BY:  Burning  Pit Disposal  Use on Roads or firewalls  Other

(Explain) \_\_\_\_\_

Location of Destruction \_\_\_\_\_

Justification of Destruction \_\_\_\_\_

CERTIFICATION: (APPLICATION MAY BE MADE BY EITHER OF THE FOLLOWING)

I hereby certify that the information above is true and complete to the best of my knowledge and belief.

Owner \_\_\_\_\_

Transporter Jenex Operating

By \_\_\_\_\_

Address P O Box 308 Hobbs NM 88241

Title \_\_\_\_\_

Signature [Signature]

Date \_\_\_\_\_

Title Plant Manager Date 9-10-2

OIL CONSERVATION DIVISION

Approved By Marie Peterson

MARIE PETERSON  
Title GEOLOGICAL / PETROLEUM  
TECHNICIAN

Date OCT 07 2002

A COPY OF THIS FORM MUST BE ON LOCATION DURING TANK CLEANING, REMOVAL OF SEDIMENT OIL OR MISCELLANEOUS HYDROCARBONS, AND MUST BE PRESENTED WITH TANK BOTTOMS, SEDIMENT OIL OR MISCELLANEOUS HYDROCARBONS AT THE TREATING PLANT TO WHICH IT IS DELIVERED.

DISTRIBUTION BY OCD	
	Santa Fe
	File
	Operator
	Transporter (2)



District I  
1625 N. French Dr., Hobbs, NM 88240  
District II  
811 South First, Artesia, NM 88210  
District III  
1000 Rio Brazos Road, Aztec, NM 87410  
District IV  
2040 South Pacheco, Santa Fe, NM 87505

State of New Mexico  
Energy Minerals and Natural Resources

Form C-117 A  
Revised March 17, 1999

Oil Conservation Division  
2040 South Pacheco  
Santa Fe, NM 87505

Submit 5 Copies to  
Appropriate District Office

PERMIT NO. H-25186

TANK CLEANING, SEDIMENT OIL REMOVAL, TRANSPORTATION OF MISCELLANEOUS HYDROCARBONS AND DISPOSAL PERMIT

Operator or Owner Rice Operating Address 122 W Taylor Hobbs Nm 88240  
Lease or Facility Name K-33 Location 33-19-37  
U.L. - Sec. - Twp. - Rge.

OPERATION TO BE PERFORMED:

Tank Cleaning  Sediment Oil Removal  Transportation of Miscellaneous Hydrocarbons

Operator or Owner Representative authorizing work Craig

Date Work to be Performed 9-10-2

TANK CLEANING DATA Tank Number \_\_\_\_\_ Volume \_\_\_\_\_

Tank Type \_\_\_\_\_ Volume Below Load Line \_\_\_\_\_  
SEDIMENT OIL OR MISCELLANEOUS HYDROCARBON DATA

Sediment Oil from:  Pit  Cellar  Other

MISCELLANEOUS OIL

Tank Bottoms From:  Pipeline Station  Crude Terminal  Refinery  Other\*

Catchings From:  Gasoline Plant  Gathering Lines  Salt Water Disposal System  Other\*

Pipeline Break Oil or Spill

\*Other (Explain) \_\_\_\_\_

VOLUME AND DESTINATION: Estimated Volume 190 Bbls. Field test volume of good oil 292.65 Bbls.  
(Not required prior to Division approval)

Destination (Name and Location of treating plant or other facility) Jenex Operating 11100 S Eunice Highway 18  
P O Box 308 Hobbs NM 88241

DESTRUCTION OF SEDIMENT OIL BY:  Burning  Pit Disposal  Use on Roads or firewalls  Other

(Explain) \_\_\_\_\_

Location of Destruction \_\_\_\_\_

Justification of Destruction \_\_\_\_\_

CERTIFICATION: (APPLICATION MAY BE MADE BY EITHER OF THE FOLLOWING)

I hereby certify that the information above is true and complete to the best of my knowledge and belief.

Owner \_\_\_\_\_

Transporter Jenex Operating

By \_\_\_\_\_

Address P O Box 308 Hobbs NM 88241

Title \_\_\_\_\_

Signature [Signature]

Date \_\_\_\_\_

Title Plant Manager Date 9-10-2

OIL CONSERVATION DIVISION

Approved By Marie Peterson

Title MARIE PETERSON  
GEOLOGICAL / PETROLEUM  
TECHNICIAN

Date OCT 07 2002

A COPY OF THIS FORM MUST BE ON LOCATION DURING TANK CLEANING, REMOVAL OF SEDIMENT OIL OR MISCELLANEOUS HYDROCARBONS, AND MUST BE PRESENTED WITH TANK BOTTOMS, SEDIMENT OIL OR MISCELLANEOUS HYDROCARBONS AT THE TREATING PLANT TO WHICH IT IS DELIVERED.

DISTRIBUTION BY OCD	
	Santa Fe
	File
	Operator
	Transporter (2)

District I  
1625 N. French Dr., Hobbs, NM 88240  
District II  
811 South First, Artesia, NM 88210  
District III  
1000 Rio Brazos Road, Aztec, NM 87410  
District IV  
2040 South Pacheco, Santa Fe, NM 87505

State of New Mexico  
Energy Minerals and Natural Resources

Oil Conservation Division  
2040 South Pacheco  
Santa Fe, NM 87505

Form C-117 A  
Revised March 17, 1999

Submit 5 Copies to  
Appropriate District Office

PERMIT NO. H-25184

**TANK CLEANING, SEDIMENT OIL REMOVAL, TRANSPORTATION OF MISCELLANEOUS HYDROCARBONS AND DISPOSAL PERMIT**

Operator or Owner Sundance Services Address P.O. Box 1737 Eunice NM 88231  
Lease or Facility Name Prabo Facility Location 29-21-38  
U.L. - Sec. - Twp. - Rge.

**OPERATION TO BE PERFORMED:**

- Tank Cleaning  Sediment Oil Removal  Transportation of Miscellaneous Hydrocarbons

Operator or Owner Representative authorizing work Fabian

Date Work to be Performed 9-10-2

**TANK CLEANING DATA** Tank Number \_\_\_\_\_ Volume \_\_\_\_\_

Tank Type \_\_\_\_\_ Volume Below Load Line \_\_\_\_\_

**SEDIMENT OIL OR MISCELLANEOUS HYDROCARBON DATA**

Sediment Oil from:  Pit  Cellar  Other

**MISCELLANEOUS OIL**

Tank Bottoms From:  Pipeline Station  Crude Terminal  Refinery  Other\*

Catchings From:  Gasoline Plant  Gathering Lines  Salt Water Disposal System  Other\*

Pipeline Break Oil or Spill

\*Other (Explain) \_\_\_\_\_

**VOLUME AND DESTINATION:** Estimated Volume 190 Bbls. Field test volume of good oil 165.56 Bbls.  
(Not required prior to Division approval)

Destination (Name and Location of treating plant or other facility) Jenex Operating 11100 S Eunice Highway 18  
P O Box 308 Hobbs NM 88241

**DESTRUCTION OF SEDIMENT OIL BY:**  Burning  Pit Disposal  Use on Roads or firewalls  Other

(Explain) \_\_\_\_\_

Location of Destruction \_\_\_\_\_

Justification of Destruction \_\_\_\_\_

**CERTIFICATION: (APPLICATION MAY BE MADE BY EITHER OF THE FOLLOWING)**

I hereby certify that the information above is true and complete to the best of my knowledge and belief.

Owner \_\_\_\_\_ Transporter Jenex Operating  
By \_\_\_\_\_ Address P O Box 308 Hobbs NM 88241  
Title \_\_\_\_\_ Signature [Signature]  
Date \_\_\_\_\_ Title Plant Manager Date 9-10-2

**OIL CONSERVATION DIVISION**

Approved By Marie Peterson Title MARIE PETERSON Date OCT 07 2002  
GEOLOGICAL / PETROLEUM  
TECHNICIAN

A COPY OF THIS FORM MUST BE ON LOCATION DURING TANK CLEANING, REMOVAL OF SEDIMENT OIL OR MISCELLANEOUS HYDROCARBONS, AND MUST BE PRESENTED WITH TANK BOTTOMS, SEDIMENT OIL OR MISCELLANEOUS HYDROCARBONS AT THE TREATING PLANT TO WHICH IT IS DELIVERED.

DISTRIBUTION BY OCD	
	Santa Fe
	File
	Operator
	Transporter (2)

District I  
1625 N. French Dr., Hobbs, NM 88240  
District II  
811 South First, Artesia, NM 88210  
District III  
1000 Rio Brazos Road, Aztec, NM 87410  
District IV  
2040 South Pacheco, Santa Fe, NM 87505

State of New Mexico  
Energy Minerals and Natural Resources

Oil Conservation Division  
2040 South Pacheco  
Santa Fe, NM 87505

Form C-117 A  
Revised March 17, 1999

Submit 5 Copies to  
Appropriate District Office

PERMIT NO. H-25180

**TANK CLEANING, SEDIMENT OIL REMOVAL, TRANSPORTATION OF MISCELLANEOUS HYDROCARBONS AND DISPOSAL PERMIT**

Operator or Owner Basin Alliance Address Box 1378 Hobbs Nm 88241  
Lease or Facility Name AJ State SWD Location 33-18-36  
U.L. - Sec. - Twp. - Rge.

**OPERATION TO BE PERFORMED:**

Tank Cleaning  Sediment Oil Removal  Transportation of Miscellaneous Hydrocarbons

Operator or Owner Representative authorizing work Hugo

Date Work to be Performed 9-9-2

**TANK CLEANING DATA** Tank Number \_\_\_\_\_ Volume \_\_\_\_\_  
Tank Type \_\_\_\_\_ Volume Below Load Line \_\_\_\_\_

**SEDIMENT OIL OR MISCELLANEOUS HYDROCARBON DATA**

Sediment Oil from:  Pit  Cellar  Other


**MISCELLANEOUS OIL**

Tank Bottoms From:  Pipeline Station  Crude Terminal  Refinery  Other\*

Catchings From:  Gasoline Plant  Gathering Lines  Salt Water Disposal System  Other\*

Pipeline Break Oil or Spill

\*Other (Explain) \_\_\_\_\_



**VOLUME AND DESTINATION:** Estimated Volume 190 Bbls. Field test volume of good oil 18026 Bbls.  
(Not required prior to Division approval)

Destination (Name and Location of treating plant or other facility) Jenex Operating 11100 S Eunice Highway 18  
P O Box 308 Hobbs NM 88241

**DESTRUCTION OF SEDIMENT OIL BY:**  Burning  Pit Disposal  Use on Roads or firewalls  Other

(Explain) \_\_\_\_\_

Location of Destruction \_\_\_\_\_

Justification of Destruction \_\_\_\_\_

**CERTIFICATION:** (APPLICATION MAY BE MADE BY EITHER OF THE FOLLOWING)

I hereby certify that the information above is true and complete to the best of my knowledge and belief.

Owner \_\_\_\_\_ Transporter Jenex Operating  
By \_\_\_\_\_ Address P O Box 308 Hobbs NM 88241  
Title \_\_\_\_\_ Signature [Signature]  
Date \_\_\_\_\_ Title Plant Manager Date 9-9-2

**OIL CONSERVATION DIVISION**

Approved By Marie Peterson Title MARIE PETERSON Date OCT 07 2002  
GEOLOGICAL / PETROLEUM  
TECHNICIAN

A COPY OF THIS FORM MUST BE ON LOCATION DURING TANK CLEANING, REMOVAL OF SEDIMENT OIL OR MISCELLANEOUS HYDROCARBONS, AND MUST BE PRESENTED WITH TANK BOTTOMS, SEDIMENT OIL OR MISCELLANEOUS HYDROCARBONS AT THE TREATING PLANT TO WHICH IT IS DELIVERED.

DISTRIBUTION BY OCD	
	Santa Fe
	File
	Operator
	Transporter (2)

District I  
1625 N. French Dr., Hobbs, NM 88240  
District II  
811 South First, Artesia, NM 88210  
District III  
1000 Rio Brazos Road, Aztec, NM 87410  
District IV  
2040 South Pacheco, Santa Fe, NM 87505

State of New Mexico  
Energy Minerals and Natural Resources

Oil Conservation Division  
2040 South Pacheco  
Santa Fe, NM 87505

Form C-117 A  
Revised March 17, 1999

Submit 5 Copies to  
Appropriate District Office

PERMIT NO. H-25177

**TANK CLEANING, SEDIMENT OIL REMOVAL, TRANSPORTATION OF MISCELLANEOUS HYDROCARBONS AND DISPOSAL PERMIT**

Operator or Owner Vista Services Address P.O. Box 758 Eunice NM 88231  
Lease or Facility Name Royalty Holden #4 SWD Location 25-21-37  
U.L. - Sec. - Twp. - Rge.

**OPERATION TO BE PERFORMED:**

- Tank Cleaning  Sediment Oil Removal  Transportation of Miscellaneous Hydrocarbons

Operator or Owner Representative authorizing work mike

Date Work to be Performed 9-7-2

**TANK CLEANING DATA** Tank Number \_\_\_\_\_ Volume \_\_\_\_\_

Tank Type \_\_\_\_\_ Volume Below Load Line \_\_\_\_\_  
**SEDIMENT OIL OR MISCELLANEOUS HYDROCARBON DATA**

Sediment Oil from:  Pit  Cellar  Other

**MISCELLANEOUS OIL**

Tank Bottoms From:  Pipeline Station  Crude Terminal  Refinery  Other\*

Catchings From:  Gasoline Plant  Gathering Lines  Salt Water Disposal System  Other\*

Pipeline Break Oil or Spill

\*Other (Explain) \_\_\_\_\_

**VOLUME AND DESTINATION:** Estimated Volume 380 Bbls. Field test volume of good oil 184.92 Bbls.  
(Not required prior to Division approval)

Destination (Name and Location of treating plant or other facility) Jenex Operating 11100 S Eunice Highway 18  
P O Box 308 Hobbs NM 88241

**DESTRUCTION OF SEDIMENT OIL BY:**  Burning  Pit Disposal  Use on Roads or firewalls  Other

(Explain) \_\_\_\_\_

Location of Destruction \_\_\_\_\_

Justification of Destruction \_\_\_\_\_

**CERTIFICATION:** (APPLICATION MAY BE MADE BY EITHER OF THE FOLLOWING)

I hereby certify that the information above is true and complete to the best of my knowledge and belief.

Owner \_\_\_\_\_ Transporter Jenex Operating  
By \_\_\_\_\_ Address P O Box 308 Hobbs NM 88241  
Title \_\_\_\_\_ Signature [Signature]  
Date \_\_\_\_\_ Title Plant Manager Date 9-7-2

**OIL CONSERVATION DIVISION**

Approved By Marie Peterson Title MARIE PETERSON Date OCT 07 2002  
GEOLOGICAL / PETROLEUM  
TECHNICIAN

A COPY OF THIS FORM MUST BE ON LOCATION DURING TANK CLEANING, REMOVAL OF SEDIMENT OIL OR MISCELLANEOUS HYDROCARBONS, AND MUST BE PRESENTED WITH TANK BOTTOMS, SEDIMENT OIL OR MISCELLANEOUS HYDROCARBONS AT THE TREATING PLANT TO WHICH IT IS DELIVERED.

DISTRIBUTION BY OCD	
	Santa Fe
	File
	Operator
	Transporter (2)

District I  
1625 N. French Dr., Hobbs, NM 88240  
District II  
811 South First, Artesia, NM 88210  
District III  
1000 Rio Brazos Road, Aztec, NM 87410  
District IV  
2040 South Pacheco, Santa Fe, NM 87505

State of New Mexico  
Energy Minerals and Natural Resources

Oil Conservation Division  
2040 South Pacheco  
Santa Fe, NM 87505

Form C-117 A  
Revised March 17, 1999

Submit 5 Copies to  
Appropriate District Office

PERMIT NO. H-25176

**TANK CLEANING, SEDIMENT OIL REMOVAL, TRANSPORTATION OF MISCELLANEOUS HYDROCARBONS AND DISPOSAL PERMIT**

Operator or Owner Gandy Corp. Address Box 827 Tatum NM 88267  
Lease or Facility Name Gandy plant Location 11-10-35  
U.L. - Sec. - Twp. - Rge.

**OPERATION TO BE PERFORMED:**

- Tank Cleaning  Sediment Oil Removal  Transportation of Miscellaneous Hydrocarbons

Operator or Owner Representative authorizing work Lewis

Date Work to be Performed 9-6 through 9-2

**TANK CLEANING DATA** Tank Number \_\_\_\_\_ Volume \_\_\_\_\_

Tank Type \_\_\_\_\_ Volume Below Load Line \_\_\_\_\_

**SEDIMENT OIL OR MISCELLANEOUS HYDROCARBON DATA**

Sediment Oil from:  Pit  Cellar  Other

**MISCELLANEOUS OIL**

Tank Bottoms From:  Pipeline Station  Crude Terminal  Refinery  Other\*

Catchings From:  Gasoline Plant  Gathering Lines  Salt Water Disposal System  Other\*

Pipeline Break Oil or Spill

\*Other (Explain) \_\_\_\_\_

**VOLUME AND DESTINATION:** Estimated Volume 1750 Bbls. Field test volume of good oil 1734.93 Bbls.  
(Not required prior to Division approval)

Destination (Name and Location of treating plant or other facility) Jenex Operating 11100 S Eunice Highway 18  
P O Box 308 Hobbs NM 88241

**DESTRUCTION OF SEDIMENT OIL BY:**  Burning  Pit Disposal  Use on Roads or firewalls  Other

(Explain) \_\_\_\_\_

Location of Destruction \_\_\_\_\_

Justification of Destruction \_\_\_\_\_

**CERTIFICATION:** (APPLICATION MAY BE MADE BY EITHER OF THE FOLLOWING)

I hereby certify that the information above is true and complete to the best of my knowledge and belief.

Owner \_\_\_\_\_ Transporter Jenex Operating

By \_\_\_\_\_ Address P O Box 308 Hobbs NM 88241

Title \_\_\_\_\_ Signature [Signature]

Date \_\_\_\_\_ Title Plant Manager Date 9-6-2

**OIL CONSERVATION DIVISION**

Approved By Marie Peterson Title MARIE PETERSON Date \_\_\_\_\_  
GEOLOGICAL / PETROLEUM  
TECHNICIAN

**OCT 07 2002**

A COPY OF THIS FORM MUST BE ON LOCATION DURING TANK CLEANING, REMOVAL OF SEDIMENT OIL OR MISCELLANEOUS HYDROCARBONS, AND MUST BE PRESENTED WITH TANK BOTTOMS, SEDIMENT OIL OR MISCELLANEOUS HYDROCARBONS AT THE TREATING PLANT TO WHICH IT IS DELIVERED.

DISTRIBUTION BY OCD	
	Santa Fe
	File
	Operator
	Transporter (2)

District I  
1625 N. French Dr., Hobbs, NM 88240  
District II  
811 South First, Artesia, NM 88210  
District III  
1000 Rio Brazos Road, Aztec, NM 87410  
District IV  
2040 South Pacheco, Santa Fe, NM 87505

State of New Mexico  
Energy Minerals and Natural Resources

Oil Conservation Division  
2040 South Pacheco  
Santa Fe, NM 87505

Form C-117 A  
Revised March 17, 1999

Submit 5 Copies to  
Appropriate District Office

PERMIT NO. H-25175

**TANK CLEANING, SEDIMENT OIL REMOVAL, TRANSPORTATION OF MISCELLANEOUS HYDROCARBONS AND DISPOSAL PERMIT**

Operator or Owner Rice Operating Address 122 W Taylor Hobbs Nm 88240  
Lease or Facility Name K-33 Location 33-19-37  
U.L. - Sec. - Twp. - Rge.

**OPERATION TO BE PERFORMED:**

- Tank Cleaning  Sediment Oil Removal  Transportation of Miscellaneous Hydrocarbons

Operator or Owner Representative authorizing work Craig

Date Work to be Performed 9-5-2

TANK CLEANING DATA Tank Number \_\_\_\_\_ Volume \_\_\_\_\_

Tank Type \_\_\_\_\_ Volume Below Load Line \_\_\_\_\_  
SEDIMENT OIL OR MISCELLANEOUS HYDROCARBON DATA

Sediment Oil from:  Pit  Cellar  Other

MISCELLANEOUS OIL

Tank Bottoms From:  Pipeline Station  Crude Terminal  Refinery  Other\*

Catchings From:  Gasoline Plant  Gathering Lines  Salt Water Disposal System  Other\*

Pipeline Break Oil or Spill

\*Other (Explain) \_\_\_\_\_

VOLUME AND DESTINATION: Estimated Volume 190 Bbls. Field test volume of good oil 317.72 Bbls.  
(Not required prior to Division approval)

Destination (Name and Location of treating plant or other facility) Jenex Operating 11100 S Eunice Highway 18  
P O Box 308 Hobbs NM 88241

DESTRUCTION OF SEDIMENT OIL BY:  Burning  Pit Disposal  Use on Roads or firewalls  Other

(Explain) \_\_\_\_\_

Location of Destruction \_\_\_\_\_

Justification of Destruction \_\_\_\_\_

**CERTIFICATION: (APPLICATION MAY BE MADE BY EITHER OF THE FOLLOWING)**

I hereby certify that the information above is true and complete to the best of my knowledge and belief.

Owner \_\_\_\_\_ Transporter Jenex Operating

By \_\_\_\_\_ Address P O Box 308 Hobbs NM 88241

Title \_\_\_\_\_ Signature [Signature]

Date \_\_\_\_\_ Title Plant Manager Date 9-5-2

OIL CONSERVATION DIVISION

Approved By Marie Peterson Title MARIE PETERSON Date OCT 07 2002  
GEOLOGICAL / PETROLEUM  
TECHNICIAN

A COPY OF THIS FORM MUST BE ON LOCATION DURING TANK CLEANING, REMOVAL OF SEDIMENT OIL OR MISCELLANEOUS HYDROCARBONS, AND MUST BE PRESENTED WITH TANK BOTTOMS, SEDIMENT OIL OR MISCELLANEOUS HYDROCARBONS AT THE TREATING PLANT TO WHICH IT IS DELIVERED.

DISTRIBUTION BY OCD	
	Santa Fe
	File
	Operator
	Transporter (2)

District I  
1625 N. French Dr., Hobbs, NM 88240  
District II  
811 South First, Artesia, NM 88210  
District III  
1000 Rio Brazos Road, Aztec, NM 87410  
District IV  
2040 South Pacheco, Santa Fe, NM 87505

State of New Mexico  
Energy Minerals and Natural Resources

Oil Conservation Division  
2040 South Pacheco  
Santa Fe, NM 87505

Form C-117 A  
Revised March 17, 1999

Submit 5 Copies to  
Appropriate District Office

PERMIT NO. H-25174

**TANK CLEANING, SEDIMENT OIL REMOVAL, TRANSPORTATION OF MISCELLANEOUS HYDROCARBONS AND DISPOSAL PERMIT**

Operator or Owner Rice Operating Address 177 W Taylor Hobbs NM 88240  
Lease or Facility Name Vacuum H-35 Location 35-17-35  
U.L. - Sec. - Twp. - Rge.

**OPERATION TO BE PERFORMED:**

- Tank Cleaning  Sediment Oil Removal  Transportation of Miscellaneous Hydrocarbons

Operator or Owner Representative authorizing work Craig

Date Work to be Performed 9-5-2

**TANK CLEANING DATA** Tank Number \_\_\_\_\_ Volume \_\_\_\_\_

Tank Type \_\_\_\_\_ Volume Below Load Line \_\_\_\_\_

**SEDIMENT OIL OR MISCELLANEOUS HYDROCARBON DATA**

Sediment Oil from:  Pit  Cellar  Other

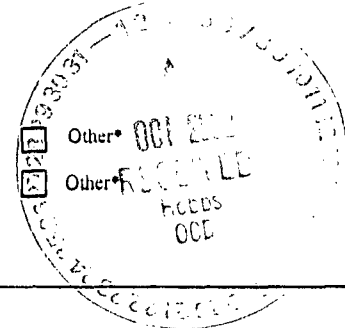
**MISCELLANEOUS OIL**

Tank Bottoms From:  Pipeline Station  Crude Terminal  Refinery

Catchings From:  Gasoline Plant  Gathering Lines  Salt Water Disposal System

Pipeline Break Oil or Spill

\*Other (Explain) \_\_\_\_\_



**VOLUME AND DESTINATION:** Estimated Volume 100 Bbls. Field test volume of good oil 33.66 Bbls.  
(Not required prior to Division approval)

Destination (Name and Location of treating plant or other facility) Jenex Operating 11100 S Eunice Highway 18  
P O Box 308 Hobbs NM 88241

**DESTRUCTION OF SEDIMENT OIL BY:**  Burning  Pit Disposal  Use on Roads or firewalls  Other

(Explain) \_\_\_\_\_

Location of Destruction \_\_\_\_\_

Justification of Destruction \_\_\_\_\_

**CERTIFICATION:** (APPLICATION MAY BE MADE BY EITHER OF THE FOLLOWING)

I hereby certify that the information above is true and complete to the best of my knowledge and belief.

Owner \_\_\_\_\_

Transporter Jenex Operating

By \_\_\_\_\_

Address P O Box 308 Hobbs NM 88241

Title \_\_\_\_\_

Signature [Signature]

Date \_\_\_\_\_

Title Plant Manager Date 9-5-2

**OIL CONSERVATION DIVISION**

Approved By Marie Peterson Title MARIE PETERSON Date OCT 07 2002  
GEOLOGICAL / PETROLEUM  
TECHNICIAN

A COPY OF THIS FORM MUST BE ON LOCATION DURING TANK CLEANING, REMOVAL OF SEDIMENT OIL OR MISCELLANEOUS HYDROCARBONS, AND MUST BE PRESENTED WITH TANK BOTTOMS, SEDIMENT OIL OR MISCELLANEOUS HYDROCARBONS AT THE TREATING PLANT TO WHICH IT IS DELIVERED.

DISTRIBUTION BY OCD	
	Santa Fe
	File
	Operator
	Transporter (2)

District I  
1625 N. French Dr., Hobbs, NM 88240  
District II  
811 South First, Artesia, NM 88210  
District III  
1000 Rio Brazos Road, Aztec, NM 87410  
District IV  
2040 South Pacheco, Santa Fe, NM 87505

State of New Mexico  
Energy Minerals and Natural Resources

Form C-117 A  
Revised March 17, 1999

Oil Conservation Division  
2040 South Pacheco  
Santa Fe, NM 87505

Submit 5 Copies to  
Appropriate District Office

PERMIT NO. H-25173

**TANK CLEANING, SEDIMENT OIL REMOVAL, TRANSPORTATION OF MISCELLANEOUS HYDROCARBONS AND DISPOSAL PERMIT**

Operator or Owner Rice Operating Address 122 W Taylor Hobbs NM 88240  
Lease or Facility Name J-26 Location 26-21-37  
U.L. - Sec. - Twp. - Rge.

**OPERATION TO BE PERFORMED:**

- Tank Cleaning     Sediment Oil Removal     Transportation of Miscellaneous Hydrocarbons

Operator or Owner Representative authorizing work Craig

Date Work to be Performed 9-5-2

**TANK CLEANING DATA** Tank Number \_\_\_\_\_ Volume \_\_\_\_\_

Tank Type \_\_\_\_\_ Volume Below Load Line \_\_\_\_\_

**SEDIMENT OIL OR MISCELLANEOUS HYDROCARBON DATA**

Sediment Oil from:  Pit  Cellar  Other


**MISCELLANEOUS OIL**

Tank Bottoms From:  Pipeline Station  Crude Terminal  Refinery  Other\*

Catchings From:  Gasoline Plant  Gathering Lines  Salt Water Disposal System  Other\*

Pipeline Break Oil or Spill

\*Other (Explain) \_\_\_\_\_



**VOLUME AND DESTINATION:** Estimated Volume 190 Bbls. Field test volume of good oil 94.01 Bbls.  
(Not required prior to Division approval)

Destination (Name and Location of treating plant or other facility) Jenex Operating 11100 S Eunice Highway 18  
P O Box 308 Hobbs NM 88241

**DESTRUCTION OF SEDIMENT OIL BY:**  Burning  Pit Disposal  Use on Roads or firewalls  Other

(Explain) \_\_\_\_\_

Location of Destruction \_\_\_\_\_

Justification of Destruction \_\_\_\_\_

**CERTIFICATION:** (APPLICATION MAY BE MADE BY EITHER OF THE FOLLOWING)

I hereby certify that the information above is true and complete to the best of my knowledge and belief.

Owner \_\_\_\_\_ Transporter Jenex Operating  
By \_\_\_\_\_ Address P O Box 308 Hobbs NM 88241  
Title \_\_\_\_\_ Signature [Signature]  
Date \_\_\_\_\_ Title Plant Manager Date 9-5-2

**OIL CONSERVATION DIVISION**

Approved By Marie Peterson Title MARIE PETERSON Date OCT 07 2002  
GEOLOGICAL / PETROLEUM  
TECHNICIAN

A COPY OF THIS FORM MUST BE ON LOCATION DURING TANK CLEANING, REMOVAL OF SEDIMENT OIL OR MISCELLANEOUS HYDROCARBONS, AND MUST BE PRESENTED WITH TANK BOTTOMS, SEDIMENT OIL OR MISCELLANEOUS HYDROCARBONS AT THE TREATING PLANT TO WHICH IT IS DELIVERED.

DISTRIBUTION BY OCD	
	Santa Fe
	File
	Operator
	Transporter (2)



District I  
1625 N. French Dr., Hobbs, NM 88240  
District II  
811 South First, Artesia, NM 88210  
District III  
1000 Rio Brazos Road, Aztec, NM 87410  
District IV  
2040 South Pocheco, Santa Fe, NM 87505

State of New Mexico  
Energy Minerals and Natural Resources

Oil Conservation Division  
2040 South Pocheco  
Santa Fe, NM 87505

Form C-117 A  
Revised March 17, 1999

Submit 5 Copies to  
Appropriate District Office

PERMIT NO. N-25165

**TANK CLEANING, SEDIMENT OIL REMOVAL, TRANSPORTATION OF MISCELLANEOUS HYDROCARBONS AND DISPOSAL PERMIT**

Operator or Owner Hem Disposal Address Box 1544 Lovington NM 88260  
Lease or Facility Name Magnes Graham SWP Location 9-15-36  
U.L. - Sec. - Twp. - Rge.

**OPERATION TO BE PERFORMED:**

- Tank Cleaning  Sediment Oil Removal  Transportation of Miscellaneous Hydrocarbons

Operator or Owner Representative authorizing work Don

Date Work to be Performed 9-10-2  
**TANK CLEANING DATA** Tank Number \_\_\_\_\_ Volume \_\_\_\_\_

Tank Type \_\_\_\_\_ Volume Below Load Line \_\_\_\_\_  
**SEDIMENT OIL OR MISCELLANEOUS HYDROCARBON DATA**

Sediment Oil from:  Pit  Cellar  Other

**MISCELLANEOUS OIL**

Tank Bottoms From:  Pipeline Station  Crude Terminal  Refinery  Other\*

Catchings From:  Gasoline Plant  Gathering Lines  Salt Water Disposal System  Other\*  
 Pipeline Break Oil or Spill

\*Other (Explain) \_\_\_\_\_

**VOLUME AND DESTINATION:** Estimated Volume 380 Bbls. Field test volume of good oil 350.19 Bbls.  
(Not required prior to Division approval)

Destination (Name and Location of treating plant or other facility) Jenex Operating 11100 S Eunice Highway 18  
P O Box 308 Hobbs NM 88241

**DESTRUCTION OF SEDIMENT OIL BY:**  Burning  Pit Disposal  Use on Roads or firewalls  Other

(Explain) \_\_\_\_\_

Location of Destruction \_\_\_\_\_

Justification of Destruction \_\_\_\_\_

**CERTIFICATION: (APPLICATION MAY BE MADE BY EITHER OF THE FOLLOWING)**

I hereby certify that the information above is true and complete to the best of my knowledge and belief.

Owner \_\_\_\_\_ Transporter Jenex Operating  
By \_\_\_\_\_ Address P O Box 308 Hobbs NM 88241  
Title \_\_\_\_\_ Signature [Signature]  
Date \_\_\_\_\_ Title Plant Manager Date 9-9-2

**OIL CONSERVATION DIVISION**

Approved By Marie Peterson Title MARIE PETERSON Date OCT 07 2002  
GEOLOGICAL / PETROLEUM  
TECHNICIAN

A COPY OF THIS FORM MUST BE ON LOCATION DURING TANK CLEANING, REMOVAL OF SEDIMENT OIL OR MISCELLANEOUS HYDROCARBONS, AND MUST BE PRESENTED WITH TANK BOTTOMS, SEDIMENT OIL OR MISCELLANEOUS HYDROCARBONS AT THE TREATING PLANT TO WHICH IT IS DELIVERED.

DISTRIBUTION BY OCD	
	Santa Fe
	File
	Operator
	Transporter (2)

District I  
1625 N. French Dr., Hobbs, NM 88240  
District II  
811 South First, Artesia, NM 88210  
District III  
1000 Rio Brazos Road, Aztec, NM 87410  
District IV  
2040 South Pacheco, Santa Fe, NM 87505

State of New Mexico  
Energy Minerals and Natural Resources

Oil Conservation Division  
2040 South Pacheco  
Santa Fe, NM 87505

Form C-117 A  
Revised March 17, 1999

Submit 5 Copies to  
Appropriate District Office

PERMIT NO. H-25164

**TANK CLEANING, SEDIMENT OIL REMOVAL, TRANSPORTATION OF MISCELLANEOUS HYDROCARBONS AND DISPOSAL PERMIT**

Operator or Owner Rice Operating Address 122 W Taylor Hobbs NM 88240  
Lease or Facility Name BD C-2 Location 2-22-37  
U.L. - Sec. - Twp. - Rge.

**OPERATION TO BE PERFORMED:**

Tank Cleaning  Sediment Oil Removal  Transportation of Miscellaneous Hydrocarbons

Operator or Owner Representative authorizing work Craig

Date Work to be Performed 9-3-2

**TANK CLEANING DATA** Tank Number \_\_\_\_\_ Volume \_\_\_\_\_

Tank Type \_\_\_\_\_ Volume Below Load Line \_\_\_\_\_  
**SEDIMENT OIL OR MISCELLANEOUS HYDROCARBON DATA**

Sediment Oil from:  Pit  Cellar  Other

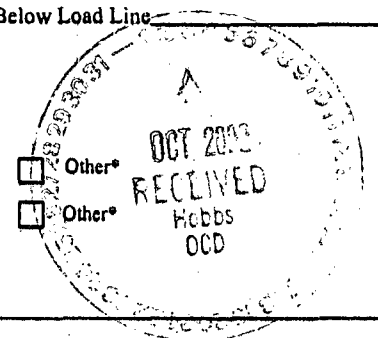
**MISCELLANEOUS OIL**

Tank Bottoms From:  Pipeline Station  Crude Terminal  Refinery

Catchings From:  Gasoline Plant  Gathering Lines  Salt Water Disposal System

Pipeline Break Oil or Spill

\*Other (Explain) \_\_\_\_\_



**VOLUME AND DESTINATION:** Estimated Volume 150 Bbls. Field test volume of good oil 111.94 Bbls.  
(Not required prior to Division approval)

Destination (Name and Location of treating plant or other facility) Jenex Operating 11100 S Eunice Highway 18  
P O Box 308 Hobbs NM 88241

**DESTRUCTION OF SEDIMENT OIL BY:**  Burning  Pit Disposal  Use on Roads or firewalls  Other

(Explain) \_\_\_\_\_

Location of Destruction \_\_\_\_\_

Justification of Destruction \_\_\_\_\_

**CERTIFICATION: (APPLICATION MAY BE MADE BY EITHER OF THE FOLLOWING)**

I hereby certify that the information above is true and complete to the best of my knowledge and belief.

Owner \_\_\_\_\_

Transporter Jenex Operating

By \_\_\_\_\_

Address P O Box 308 Hobbs NM 88241

Title \_\_\_\_\_

Signature [Signature]

Date \_\_\_\_\_

Title Plant Manager Date 9-3-2

**OIL CONSERVATION DIVISION**

Approved By Marie Peterson Title \_\_\_\_\_

MARIE PETERSON  
GEOLOGICAL / PETROLEUM  
TECHNICIAN

Date OCT 07 2002

A COPY OF THIS FORM MUST BE ON LOCATION DURING TANK CLEANING, REMOVAL OF SEDIMENT OIL OR MISCELLANEOUS HYDROCARBONS, AND MUST BE PRESENTED WITH TANK BOTTOMS, SEDIMENT OIL OR MISCELLANEOUS HYDROCARBONS AT THE TREATING PLANT TO WHICH IT IS DELIVERED.

DISTRIBUTION BY OCD	
	Santa Fe
	File
	Operator
	Transporter (2)

District I  
1625 N. French Dr., Hobbs, NM 88240  
District II  
811 South First, Artesia, NM 88210  
District III  
1000 Rio Brazos Road, Aztec, NM 87410  
District IV  
2040 South Pacheco, Santa Fe, NM 87505

State of New Mexico  
Energy Minerals and Natural Resources

Oil Conservation Division  
2040 South Pacheco  
Santa Fe, NM 87505

Form C-117 A  
Revised March 17, 1999

Submit 5 Copies to  
Appropriate District Office

PERMIT NO. H-25163

TANK CLEANING, SEDIMENT OIL REMOVAL, TRANSPORTATION OF MISCELLANEOUS HYDROCARBONS AND DISPOSAL PERMIT

Operator or Owner Rice Operating Address 122 W Taylor Hobbs NM 88240  
Lease or Facility Name J-26 Location 26-21-37  
U.L. - Sec. - Twp. - Rge.

OPERATION TO BE PERFORMED:

- Tank Cleaning  Sediment Oil Removal  Transportation of Miscellaneous Hydrocarbons

Operator or Owner Representative authorizing work Craig

Date Work to be Performed 9-2-2

TANK CLEANING DATA Tank Number \_\_\_\_\_ Volume \_\_\_\_\_

Tank Type \_\_\_\_\_ Volume Below Load Line \_\_\_\_\_

SEDIMENT OIL OR MISCELLANEOUS HYDROCARBON DATA

Sediment Oil from:  Pit  Cellar  Other

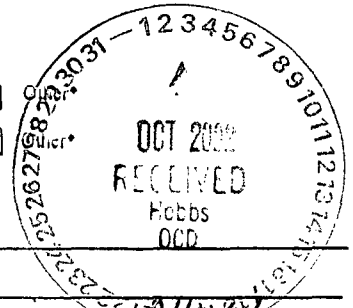
MISCELLANEOUS OIL

Tank Bottoms From:  Pipeline Station  Crude Terminal  Refinery

Catchings From:  Gasoline Plant  Gathering Lines  Salt Water Disposal System

Pipeline Break Oil or Spill

\*Other (Explain) \_\_\_\_\_



VOLUME AND DESTINATION: Estimated Volume 190 Bbls. Field test volume of good oil 124166 Bbls.  
(Not required prior to Division approval)

Destination (Name and Location of treating plant or other facility) Jenex Operating 11100 S Eunice Highway 18  
P O Box 308 Hobbs NM 88241

DESTRUCTION OF SEDIMENT OIL BY:  Burning  Pit Disposal  Use on Roads or firewalls  Other

(Explain) \_\_\_\_\_

Location of Destruction \_\_\_\_\_

Justification of Destruction \_\_\_\_\_

CERTIFICATION: (APPLICATION MAY BE MADE BY EITHER OF THE FOLLOWING)

I hereby certify that the information above is true and complete to the best of my knowledge and belief.

Owner \_\_\_\_\_ Transporter Jenex Operating  
By \_\_\_\_\_ Address P O Box 308 Hobbs NM 88241  
Title \_\_\_\_\_ Signature [Signature]  
Date \_\_\_\_\_ Title Plant Manager Date 9-2-2

OIL CONSERVATION DIVISION

Approved By Marie Peterson Title MARIE PETERSON Date OCT 07 2002  
GEOLOGICAL / PETROLEUM  
TECHNICIAN

A COPY OF THIS FORM MUST BE ON LOCATION DURING TANK CLEANING, REMOVAL OF SEDIMENT OIL OR MISCELLANEOUS HYDROCARBONS, AND MUST BE PRESENTED WITH TANK BOTTOMS, SEDIMENT OIL OR MISCELLANEOUS HYDROCARBONS AT THE TREATING PLANT TO WHICH IT IS DELIVERED.

DISTRIBUTION BY OCD	
	Santa Fe
	File
	Operator
	Transporter (2)

District I  
1625 N. French Dr., Hobbs, NM 88240  
District II  
511 South First, Artesia, NM 88210  
District III  
1000 Rio Brazos Road, Aztec, NM 87410  
District IV  
2040 South Pacheco, Santa Fe, NM 87505

State of New Mexico  
Energy Minerals and Natural Resources

Form C-117 A  
Revised March 17, 1999

Oil Conservation Division  
2040 South Pacheco  
Santa Fe, NM 87505

Submit 5 Copies to  
Appropriate District Office

PERMIT NO. H-25162

TANK CLEANING, SEDIMENT OIL REMOVAL, TRANSPORTATION OF MISCELLANEOUS HYDROCARBONS AND DISPOSAL PERMIT

Operator or Owner Gandy Corp Address Box 827 Tatum Nm 88267  
Lease or Facility Name Gandy plant Location 11-10-35  
U.L. - Sec. - Twp. - Rge.

OPERATION TO BE PERFORMED:

- Tank Cleaning  Sediment Oil Removal  Transportation of Miscellaneous Hydrocarbons

Operator or Owner Representative authorizing work Lewis

Date Work to be Performed 9-1-4-2

TANK CLEANING DATA Tank Number \_\_\_\_\_ Volume \_\_\_\_\_

Sediment Oil or Miscellaneous Hydrocarbon Data Tank Type \_\_\_\_\_ Volume Below Load Line \_\_\_\_\_

SEDIMENT OIL OR MISCELLANEOUS HYDROCARBON DATA

Sediment Oil from:  Pit  Cellar  Other

MISCELLANEOUS OIL

Tank Bottoms From:  Pipeline Station  Crude Terminal  Refinery  Other\*

Catchings From:  Gasoline Plant  Gathering Lines  Salt Water Disposal System  Other\*

Pipeline Break Oil or Spill

\*Other (Explain) \_\_\_\_\_

293037-12

VOLUME AND DESTINATION: Estimated Volume 1750 Bbls. Field test volume of good oil 1709.61 Bbls.  
(Not required prior to Division approval)

Destination (Name and Location of treating plant or other facility) Jenex Operating 11100 S Eunice Highway 18  
P O Box 308 Hobbs NM 88241

DESTRUCTION OF SEDIMENT OIL BY:  Burning  Pit Disposal  Use on Roads or firewalls  Other

(Explain) \_\_\_\_\_

Location of Destruction \_\_\_\_\_

Justification of Destruction \_\_\_\_\_

CERTIFICATION: (APPLICATION MAY BE MADE BY EITHER OF THE FOLLOWING)

I hereby certify that the information above is true and complete to the best of my knowledge and belief.

Owner \_\_\_\_\_ Transporter Jenex Operating  
By \_\_\_\_\_ Address P O Box 308 Hobbs NM 88241  
Title \_\_\_\_\_ Signature [Signature]  
Date \_\_\_\_\_ Title Plant Manager Date \_\_\_\_\_

OIL CONSERVATION DIVISION

Approved By Marie Peterson Title MARIE PETERSON Date OCT 07 2002  
GEOLOGICAL / PETROLEUM  
TECHNICIAN

A COPY OF THIS FORM MUST BE ON LOCATION DURING TANK CLEANING, REMOVAL OF SEDIMENT OIL OR MISCELLANEOUS HYDROCARBONS, AND MUST BE PRESENTED WITH TANK BOTTOMS, SEDIMENT OIL OR MISCELLANEOUS HYDROCARBONS AT THE TREATING PLANT TO WHICH IT IS DELIVERED.

DISTRIBUTION BY OCD	
	Santa Fe
	File
	Operator
	Transporter (2)

District I  
1625 N. French Dr., Hobbs, NM 88240  
District II  
811 South First, Artesia, NM 88210  
District III  
1600 Rio Brazos Road, Aztec, NM 87410  
District IV  
2040 South Pacheco, Santa Fe, NM 87505

State of New Mexico  
Energy Minerals and Natural Resources

Oil Conservation Division  
2040 South Pacheco  
Santa Fe, NM 87505

Form C-117 A  
Revised March 17, 1999

Submit 5 Copies to  
Appropriate District Office

PERMIT NO. H-25158

TANK CLEANING, SEDIMENT OIL REMOVAL, TRANSPORTATION OF MISCELLANEOUS HYDROCARBONS AND DISPOSAL PERMIT

Operator or Owner Basin Alliance Address Box 1378 Hobbs NM 88241  
Lease or Facility Name A.J. State SWD Location 33-18-36  
U.L. - Sec. - Twp. - Rge.

OPERATION TO BE PERFORMED:

- Tank Cleaning  Sediment Oil Removal  Transportation of Miscellaneous Hydrocarbons

Operator or Owner Representative authorizing work Hugo

Date Work to be Performed 8-30-2

TANK CLEANING DATA Tank Number \_\_\_\_\_ Volume \_\_\_\_\_

Tank Type \_\_\_\_\_ Volume Below Load Line \_\_\_\_\_

SEDIMENT OIL OR MISCELLANEOUS HYDROCARBON DATA

Sediment Oil from:  Pit  Cellar  Other

MISCELLANEOUS OIL

Tank Bottoms From:  Pipeline Station  Crude Terminal  Refinery  Other

Catchings From:  Gasoline Plant  Gathering Lines  Salt Water Disposal System  Other

Pipeline Break Oil or Spill

\*Other (Explain) \_\_\_\_\_

VOLUME AND DESTINATION: Estimated Volume 190 Bbls. Field test volume of good oil 0 Bbls.  
(Not required prior to Division approval)

Destination (Name and Location of treating plant or other facility) Jenex Operating 11100 S Eunice Highway 18  
P O Box 308 Hobbs NM 88241

DESTRUCTION OF SEDIMENT OIL BY:  Burning  Pit Disposal  Use on Roads or firewalls  Other

(Explain) \_\_\_\_\_

Location of Destruction \_\_\_\_\_

Justification of Destruction \_\_\_\_\_

CERTIFICATION: (APPLICATION MAY BE MADE BY EITHER OF THE FOLLOWING)

I hereby certify that the information above is true and complete to the best of my knowledge and belief.

Owner \_\_\_\_\_ Transporter Jenex Operating  
By \_\_\_\_\_ Address P O Box 308 Hobbs NM 88241  
Title \_\_\_\_\_ Signature [Signature]  
Date \_\_\_\_\_ Title Plant Manager Date 8-29-2

OIL CONSERVATION DIVISION

Approved By Marie Peterson Title MARIE PETERSON Date SEP 03 2002  
GEOLOGICAL / PETROLEUM  
TECHNICIAN

A COPY OF THIS FORM MUST BE ON LOCATION DURING TANK CLEANING, REMOVAL OF SEDIMENT OIL OR MISCELLANEOUS HYDROCARBONS, AND MUST BE PRESENTED WITH TANK BOTTOMS, SEDIMENT OIL OR MISCELLANEOUS HYDROCARBONS AT THE TREATING PLANT TO WHICH IT IS DELIVERED.

DISTRIBUTION BY OCD	
	Santa Fe
	File
	Operator
	Transporter (2)

District I  
1625 N. French Dr., Hobbs, NM 88240  
District II  
811 South First, Azusa, NM 88210  
District III  
1000 Rio Brazos Road, Aztec, NM 87410  
District IV  
2040 South Pacheco, Santa Fe, NM 87505

State of New Mexico  
Energy Minerals and Natural Resources

Form C-117 A  
Revised March 17, 1999

Oil Conservation Division  
2040 South Pacheco  
Santa Fe, NM 87505

Submit 5 Copies to  
Appropriate District Office

PERMIT NO. H-25157

TANK CLEANING, SEDIMENT OIL REMOVAL, TRANSPORTATION OF MISCELLANEOUS HYDROCARBONS AND DISPOSAL PERMIT

Operator or Owner Pool Co. Address P.O. Box 5208 Hobbs NM 88241  
Lease or Facility Name State AB SWD Location 3-19-37  
U.L. - Sec. - Twp. - Rge.

OPERATION TO BE PERFORMED:

Tank Cleaning  Sediment Oil Removal  Transportation of Miscellaneous Hydrocarbons

Operator or Owner Representative authorizing work Freeman

Date Work to be Performed 8-30-2  
TANK CLEANING DATA Tank Number \_\_\_\_\_ Volume \_\_\_\_\_

Tank Type \_\_\_\_\_ Volume Below Load Line \_\_\_\_\_  
SEDIMENT OIL OR MISCELLANEOUS HYDROCARBON DATA

Sediment Oil from:  Pit  Cellar  Other

MISCELLANEOUS OIL

Tank Bottoms From:  Pipeline Station  Crude Terminal  Refinery  Other\*

Catchings From:  Gasoline Plant  Gathering Lines  Salt Water Disposal System  Other\*

Pipeline Break Oil or Spill

\*Other (Explain) \_\_\_\_\_

VOLUME AND DESTINATION: Estimated Volume 190 Bbls. Field test volume of good oil 187.31 Bbls.  
(Not required prior to Division approval)

Destination (Name and Location of treating plant or other facility) Jenex Operating 11100 S Eunice Highway 18  
P O Box 308 Hobbs NM 88241

DESTRUCTION OF SEDIMENT OIL BY:  Burning  Pit Disposal  Use on Roads or firewalls  Other

(Explain) \_\_\_\_\_

Location of Destruction \_\_\_\_\_

Justification of Destruction \_\_\_\_\_

CERTIFICATION: (APPLICATION MAY BE MADE BY EITHER OF THE FOLLOWING)

I hereby certify that the information above is true and complete to the best of my knowledge and belief.

Owner \_\_\_\_\_ Transporter Jenex Operating  
By \_\_\_\_\_ Address P O Box 308 Hobbs NM 88241  
Title \_\_\_\_\_ Signature [Signature]  
Date \_\_\_\_\_ Title Plant Manager Date 8-30-2

OIL CONSERVATION DIVISION

Approved By Marie Peterson Title MARIE PETERSON Date SEP 03 2002  
GEOLOGICAL / PETROLEUM  
TECHNICIAN

A COPY OF THIS FORM MUST BE ON LOCATION DURING TANK CLEANING, REMOVAL OF SEDIMENT OIL OR MISCELLANEOUS HYDROCARBONS, AND MUST BE PRESENTED WITH TANK BOTTOMS, SEDIMENT OIL OR MISCELLANEOUS HYDROCARBONS AT THE TREATING PLANT TO WHICH IT IS DELIVERED.

DISTRIBUTION BY OCD	
	Santa Fe
	File
	Operator
	Transporter (2)

District I  
1625 N. French Dr., Hobbs, NM 88240  
District II  
811 South First, Artesia, NM 88210  
District III  
1600 Rio Brazos Road, Aztec, NM 87410  
District IV  
2040 South Pacheco, Santa Fe, NM 87505

State of New Mexico  
Energy Minerals and Natural Resources

Oil Conservation Division  
2040 South Pacheco  
Santa Fe, NM 87505

Form C-117 A  
Revised March 17, 1999

Submit 5 Copies to  
Appropriate District Office

PERMIT NO. H-25156

TANK CLEANING, SEDIMENT OIL REMOVAL, TRANSPORTATION OF MISCELLANEOUS HYDROCARBONS AND DISPOSAL PERMIT

Operator or Owner Rice Operating Address 122 W Taylor Hobbs NM 88240  
Lease or Facility Name M-5 Location 5-20-37  
U.L. - Sec. - Twp. - Rge.

OPERATION TO BE PERFORMED:

- Tank Cleaning  Sediment Oil Removal  Transportation of Miscellaneous Hydrocarbons

Operator or Owner Representative authorizing work Craig

Date Work to be Performed 8-30-2

TANK CLEANING DATA Tank Number \_\_\_\_\_ Volume \_\_\_\_\_

Tank Type \_\_\_\_\_ Volume Below Load Line \_\_\_\_\_

SEDIMENT OIL OR MISCELLANEOUS HYDROCARBON DATA

Sediment Oil from:  Pit  Cellar  Other

MISCELLANEOUS OIL

Tank Bottoms From:  Pipeline Station  Crude Terminal  Refinery  Other\*

Catchings From:  Gasoline Plant  Gathering Lines  Salt Water Disposal System  Other\*

Pipeline Break Oil or Spill

\*Other (Explain) \_\_\_\_\_

VOLUME AND DESTINATION: Estimated Volume 100 Bbls. Field test volume of good oil 119.81 Bbls.  
(Not required prior to Division approval)

Destination (Name and Location of treating plant or other facility) Jenex Operating 11100 S Eunice Highway 18  
P O Box 308 Hobbs NM 88241

DESTRUCTION OF SEDIMENT OIL BY:  Burning  Pit Disposal  Use on Roads or firewalls  Other

(Explain) \_\_\_\_\_

Location of Destruction \_\_\_\_\_

Justification of Destruction \_\_\_\_\_

CERTIFICATION: (APPLICATION MAY BE MADE BY EITHER OF THE FOLLOWING)

I hereby certify that the information above is true and complete to the best of my knowledge and belief.

Owner \_\_\_\_\_

Transporter Jenex Operating

By \_\_\_\_\_

Address P O Box 308 Hobbs NM 88241

Title \_\_\_\_\_

Signature [Signature]

Date \_\_\_\_\_

Title Plant Manager Date 8-30-2

OIL CONSERVATION DIVISION

Approved By Marie Peterson Title MARIE PETERSON  
GEOLOGICAL / PETROLEUM  
TECHNICIAN

Date SEP 03 2002

A COPY OF THIS FORM MUST BE ON LOCATION DURING TANK CLEANING, REMOVAL OF SEDIMENT OIL OR MISCELLANEOUS HYDROCARBONS, AND MUST BE PRESENTED WITH TANK BOTTOMS, SEDIMENT OIL OR MISCELLANEOUS HYDROCARBONS AT THE TREATING PLANT TO WHICH IT IS DELIVERED.

DISTRIBUTION BY OCD	
	Santa Fe
	File
	Operator
	Transporter (2)

District I  
1625 N. French Dr., Hobbs, NM 88240  
District II  
811 South First, Artesia, NM 88210  
District III  
1600 Rio Brazos Road, Aztec, NM 87410  
District IV  
2040 South Pacheco, Santa Fe, NM 87505

State of New Mexico  
Energy Minerals and Natural Resources

Oil Conservation Division  
2040 South Pacheco  
Santa Fe, NM 87505

Form C-117 A  
Revised March 17, 1999

Submit 5 Copies to  
Appropriate District Office

PERMIT NO. H-25155

TANK CLEANING, SEDIMENT OIL REMOVAL, TRANSPORTATION OF MISCELLANEOUS HYDROCARBONS AND DISPOSAL PERMIT

Operator or Owner Rice Operating Address 122 W Taylor Hobbs NM 88240  
Lease or Facility Name N-18 Location 18-22-37  
U.L. - Sec. - Twp. - Rge.

OPERATION TO BE PERFORMED:

- Tank Cleaning  Sediment Oil Removal  Transportation of Miscellaneous Hydrocarbons

Operator or Owner Representative authorizing work Craig

Date Work to be Performed 8-29-2

TANK CLEANING DATA Tank Number \_\_\_\_\_ Volume \_\_\_\_\_

Tank Type \_\_\_\_\_ Volume Below Load Line \_\_\_\_\_

SEDIMENT OIL OR MISCELLANEOUS HYDROCARBON DATA

Sediment Oil from:  Pit  Cellar  Other

MISCELLANEOUS OIL

Tank Bottoms From:  Pipeline Station  Crude Terminal  Refinery  Other\*

Catchings From:  Gasoline Plant  Gathering Lines  Salt Water Disposal System  Other\*

Pipeline Break Oil or Spill

\*Other (Explain) \_\_\_\_\_

VOLUME AND DESTINATION: Estimated Volume 100 Bbls. Field test volume of good oil 93.50 Bbls.  
(Not required prior to Division approval)

Destination (Name and Location of treating plant or other facility) Jenex Operating 11100 S Eunice Highway 18  
P O Box 308 Hobbs NM 88241

DESTRUCTION OF SEDIMENT OIL BY:  Burning  Pit Disposal  Use on Roads or firewalls  Other

(Explain) \_\_\_\_\_

Location of Destruction \_\_\_\_\_

Justification of Destruction \_\_\_\_\_

CERTIFICATION: (APPLICATION MAY BE MADE BY EITHER OF THE FOLLOWING)

I hereby certify that the information above is true and complete to the best of my knowledge and belief.

Owner \_\_\_\_\_ Transporter Jenex Operating

By \_\_\_\_\_ Address P O Box 308 Hobbs NM 88241

Title \_\_\_\_\_ Signature [Signature]

Date \_\_\_\_\_ Title Plant Manager Date 8-29-2

OIL CONSERVATION DIVISION

Approved By Marie Peterson Title MARIE PETERSON Date SEP 03 2002  
GEOLOGICAL / PETROLEUM  
TECHNICIAN

A COPY OF THIS FORM MUST BE ON LOCATION DURING TANK CLEANING, REMOVAL OF SEDIMENT OIL OR MISCELLANEOUS HYDROCARBONS, AND MUST BE PRESENTED WITH TANK BOTTOMS, SEDIMENT OIL OR MISCELLANEOUS HYDROCARBONS AT THE TREATING PLANT TO WHICH IT IS DELIVERED.

DISTRIBUTION BY OCD	
	Santa Fe
	File
	Operator
	Transporter (2)



District I  
1625 N. French Dr., Hobbs, NM 88240  
District II  
811 South First, Artesia, NM 88210  
District III  
1000 Rio Brazos Road, Aztec, NM 87410  
District IV  
2040 South Pacheco, Santa Fe, NM 87505

State of New Mexico  
Energy Minerals and Natural Resources

Form C-117 A  
Revised March 17, 1999

Oil Conservation Division  
2040 South Pacheco  
Santa Fe, NM 87505

Submit 5 Copies to  
Appropriate District Office

PERMIT NO. H-25149

TANK CLEANING, SEDIMENT OIL REMOVAL, TRANSPORTATION OF MISCELLANEOUS HYDROCARBONS AND DISPOSAL PERMIT

Operator or Owner Rice Operating Address 122 W Taylor Hobbs NM 88240  
Lease or Facility Name M-5 Location S-20-37  
U.L. - Sec. - Twp. - Rge.

OPERATION TO BE PERFORMED:

- Tank Cleaning  Sediment Oil Removal  Transportation of Miscellaneous Hydrocarbons

Operator or Owner Representative authorizing work Craig

Date Work to be Performed 8-28-2

TANK CLEANING DATA Tank Number \_\_\_\_\_ Volume \_\_\_\_\_

Sediment Oil or Miscellaneous Hydrocarbon Data Tank Type \_\_\_\_\_ Volume Below Load Line \_\_\_\_\_

Sediment Oil from:  Pit  Cellar  Other

MISCELLANEOUS OIL

Tank Bottoms From:  Pipeline Station  Crude Terminal  Refinery  Other\*

Catchings From:  Gasoline Plant  Gathering Lines  Salt Water Disposal System  Other\*

Pipeline Break Oil or Spill

\*Other (Explain) \_\_\_\_\_

VOLUME AND DESTINATION: Estimated Volume 190 Bbls. Field test volume of good oil 119.81 Bbls.  
(Not required prior to Division approval)

Destination (Name and Location of treating plant or other facility) Jenex Operating 11100 S Eunice Highway 18  
P O Box 308 Hobbs NM 88241

DESTRUCTION OF SEDIMENT OIL BY:  Burning  Pit Disposal  Use on Roads or firewalls  Other

(Explain) \_\_\_\_\_

Location of Destruction \_\_\_\_\_

Justification of Destruction \_\_\_\_\_

CERTIFICATION: (APPLICATION MAY BE MADE BY EITHER OF THE FOLLOWING)

I hereby certify that the information above is true and complete to the best of my knowledge and belief.

Owner \_\_\_\_\_

Transporter Jenex Operating

By \_\_\_\_\_

Address P O Box 308 Hobbs NM 88241

Title \_\_\_\_\_

Signature [Signature]

Date \_\_\_\_\_

Title Plant Manager Date 8-28-2

OIL CONSERVATION DIVISION

Approved By Marie Peterson

MARIE PETERSON  
Title GEOLOGICAL / PETROLEUM  
TECHNICIAN

Date SEP 03 2002

A COPY OF THIS FORM MUST BE ON LOCATION DURING TANK CLEANING, REMOVAL OF SEDIMENT OIL OR MISCELLANEOUS HYDROCARBONS, AND MUST BE PRESENTED WITH TANK BOTTOMS, SEDIMENT OIL OR MISCELLANEOUS HYDROCARBONS AT THE TREATING PLANT TO WHICH IT IS DELIVERED.

DISTRIBUTION BY OCD	
	Santa Fe
	File
	Operator
	Transporter (2)

District I  
1625 N. French Dr., Hobbs, NM 88240  
District II  
311 South First, Artesia, NM 88210  
District III  
1000 Rio Brazos Road, Aztec, NM 87410  
District IV  
2040 South Pacheco, Santa Fe, NM 87505

State of New Mexico  
Energy Minerals and Natural Resources

Oil Conservation Division  
2040 South Pacheco  
Santa Fe, NM 87505

Form C-117 A  
Revised March 17, 1999

Submit 5 Copies to  
Appropriate District Office

PERMIT NO. H-25148

TANK CLEANING, SEDIMENT OIL REMOVAL, TRANSPORTATION OF MISCELLANEOUS HYDROCARBONS AND DISPOSAL PERMIT

Operator or Owner Rice Operating Address 122 West Taylor Hobbs NM 88240  
Lease or Facility Name F-30 Location 30-18-39  
U.L. - Sec. - Twp. - Rge.

OPERATION TO BE PERFORMED:

- Tank Cleaning  Sediment Oil Removal  Transportation of Miscellaneous Hydrocarbons

Operator or Owner Representative authorizing work Craig

Date Work to be Performed 8-28-2

TANK CLEANING DATA Tank Number \_\_\_\_\_ Volume \_\_\_\_\_

Tank Type \_\_\_\_\_ Volume Below Load Line \_\_\_\_\_  
SEDIMENT OIL OR MISCELLANEOUS HYDROCARBON DATA

Sediment Oil from:  Pit  Cellar  Other

MISCELLANEOUS OIL

Tank Bottoms From:  Pipeline Station  Crude Terminal  Refinery  Other\*

Catchings From:  Gasoline Plant  Gathering Lines  Salt Water Disposal System  Other\*\*

Pipeline Break Oil or Spill

\*Other (Explain) \_\_\_\_\_

VOLUME AND DESTINATION: Estimated Volume 100 Bbls. Field test volume of good oil 52.10 Bbls.  
(Not required prior to Division approval)

Destination (Name and Location of treating plant or other facility) Jenex Operating 11100 S Eunice Highway 18  
P O Box 308 Hobbs NM 88241

DESTRUCTION OF SEDIMENT OIL BY:  Burning  Pit Disposal  Use on Roads or firewalls  Other

(Explain) \_\_\_\_\_

Location of Destruction \_\_\_\_\_

Justification of Destruction \_\_\_\_\_

CERTIFICATION: (APPLICATION MAY BE MADE BY EITHER OF THE FOLLOWING)

I hereby certify that the information above is true and complete to the best of my knowledge and belief.

Owner \_\_\_\_\_ Transporter Jenex Operating  
By \_\_\_\_\_ Address P O Box 308 Hobbs NM 88241  
Title \_\_\_\_\_ Signature [Signature]  
Date \_\_\_\_\_ Title Plant Manager Date \_\_\_\_\_

OIL CONSERVATION DIVISION

Approved By Marie Peterson Title MARIE PETERSON Date SEP 03 2002  
GEOLOGICAL / PETROLEUM  
TECHNICIAN

A COPY OF THIS FORM MUST BE ON LOCATION DURING TANK CLEANING, REMOVAL OF SEDIMENT OIL OR MISCELLANEOUS HYDROCARBONS, AND MUST BE PRESENTED WITH TANK BOTTOMS, SEDIMENT OIL OR MISCELLANEOUS HYDROCARBONS AT THE TREATING PLANT TO WHICH IT IS DELIVERED.

DISTRIBUTION BY OCD	
	Santa Fe
	File
	Operator
	Transporter (2)

District I  
1625 N. French Dr., Hobbs, NM 88240  
District II  
311 South First, Artesia, NM 88210  
District III  
1000 Rio Brazos Road, Aztec, NM 87410  
District IV  
2040 South Pacheco, Santa Fe, NM 87505

State of New Mexico  
Energy Minerals and Natural Resources

Oil Conservation Division  
2040 South Pacheco  
Santa Fe, NM 87505

Form C-117 A  
Revised March 17, 1999

Submit 5 Copies to  
Appropriate District Office

PERMIT NO. H-25147

TANK CLEANING, SEDIMENT OIL REMOVAL, TRANSPORTATION OF MISCELLANEOUS HYDROCARBONS AND DISPOSAL PERMIT

Operator or Owner Key Energy Address Box 99 Eunice NM 88231  
Lease or Facility Name Christmas SWD Location 28-22-37  
U.L. - Sec. - Twp. - Rge.

OPERATION TO BE PERFORMED:

- Tank Cleaning  Sediment Oil Removal  Transportation of Miscellaneous Hydrocarbons

Operator or Owner Representative authorizing work Eddy

Date Work to be Performed 8-29-2

TANK CLEANING DATA Tank Number \_\_\_\_\_ Volume \_\_\_\_\_

Tank Type \_\_\_\_\_ Volume Below Load Line \_\_\_\_\_

SEDIMENT OIL OR MISCELLANEOUS HYDROCARBON DATA

Sediment Oil from:  Pit  Cellar  Other

MISCELLANEOUS OIL

Tank Bottoms From:  Pipeline Station  Crude Terminal  Refinery  Other\*

Catchings From:  Gasoline Plant  Gathering Lines  Salt Water Disposal System  Other\*

Pipeline Break Oil or Spill

\*Other (Explain) \_\_\_\_\_

VOLUME AND DESTINATION: Estimated Volume 250 Bbls. Field test volume of good oil 162.00 Bbls.  
(Not required prior to Division approval)

Destination (Name and Location of treating plant or other facility) Jenex Operating 11100 S Eunice Highway 18  
P O Box 308 Hobbs NM 88241

DESTRUCTION OF SEDIMENT OIL BY:  Burning  Pit Disposal  Use on Roads or firewalls  Other

(Explain) \_\_\_\_\_

Location of Destruction \_\_\_\_\_

Justification of Destruction \_\_\_\_\_

CERTIFICATION: (APPLICATION MAY BE MADE BY EITHER OF THE FOLLOWING)

I hereby certify that the information above is true and complete to the best of my knowledge and belief.

Owner \_\_\_\_\_ Transporter Jenex Operating

by \_\_\_\_\_ Address P O Box 308 Hobbs NM 88241

Title \_\_\_\_\_ Signature [Signature]

Date \_\_\_\_\_ Title Plant Manager Date 8-28-2

OIL CONSERVATION DIVISION

Approved By Marie Peterson Title MARIE PETERSON Date SEP 03 2002  
GEOLOGICAL / PETROLEUM  
TECHNICIAN

A COPY OF THIS FORM MUST BE ON LOCATION DURING TANK CLEANING, REMOVAL OF SEDIMENT OIL OR MISCELLANEOUS HYDROCARBONS, AND MUST BE PRESENTED WITH TANK BOTTOMS, SEDIMENT OIL OR MISCELLANEOUS HYDROCARBONS AT THE TREATING PLANT TO WHICH IT IS DELIVERED.

DISTRIBUTION BY OCD	
	Santa Fe
	File
	Operator
	Transporter (2)

District I  
1625 N. French Dr., Hobbs, NM 88240  
District II  
811 South First, Artesia, NM 88210  
District III  
1000 Rio Brazos Road, Aztec, NM 87410  
District IV  
2040 South Pacheco, Santa Fe, NM 87505

State of New Mexico  
Energy Minerals and Natural Resources

Form C-117 A  
Revised March 17, 1999

Oil Conservation Division  
2040 South Pacheco  
Santa Fe, NM 87505

Submit 5 Copies to  
Appropriate District Office

PERMIT NO. H-25146

TANK CLEANING, SEDIMENT OIL REMOVAL, TRANSPORTATION OF MISCELLANEOUS HYDROCARBONS AND DISPOSAL PERMIT

Operator or Owner Key Energy Address Box 99 Eunice Nm 88231  
Lease or Facility Name Atha #1 SWD Location 31-21-36  
U.L. - Sec. - Twp. - Rge.

OPERATION TO BE PERFORMED:

- Tank Cleaning  Sediment Oil Removal  Transportation of Miscellaneous Hydrocarbons

Operator or Owner Representative authorizing work Eddy

Date Work to be Performed 8-28-2

TANK CLEANING DATA Tank Number \_\_\_\_\_ Volume \_\_\_\_\_

Tank Type \_\_\_\_\_ Volume Below Load Line \_\_\_\_\_

SEDIMENT OIL OR MISCELLANEOUS HYDROCARBON DATA

Sediment Oil from:  Pit  Cellar  Other

MISCELLANEOUS OIL

Tank Bottoms From:  Pipeline Station  Crude Terminal  Refinery  Other\*

Catchings From:  Gasoline Plant  Gathering Lines  Salt Water Disposal System  Other\*

Pipeline Break Oil or Spill

\*Other (Explain) \_\_\_\_\_

VOLUME AND DESTINATION: Estimated Volume 570 Bbls. Field test volume of good oil 468.90 Bbls.  
(Not required prior to Division approval)

Destination (Name and Location of treating plant or other facility) Jenex Operating 11100 S Eunice Highway 18  
P O Box 308 Hobbs NM 88241

DESTRUCTION OF SEDIMENT OIL BY:  Burning  Pit Disposal  Use on Roads or firewalls  Other

(Explain) \_\_\_\_\_

Location of Destruction \_\_\_\_\_

Justification of Destruction \_\_\_\_\_

CERTIFICATION: (APPLICATION MAY BE MADE BY EITHER OF THE FOLLOWING)

I hereby certify that the information above is true and complete to the best of my knowledge and belief.

Owner \_\_\_\_\_

Transporter Jenex Operating

By \_\_\_\_\_

Address P O Box 308 Hobbs NM 88241

Title \_\_\_\_\_

Signature [Signature]

Date \_\_\_\_\_

Title Plant Manager Date 8-28-2

OIL CONSERVATION DIVISION

Approved By Marie Peterson Title MARIE PETERSON Date \_\_\_\_\_  
GEOLOGICAL / PETROLEUM  
TECHNICIAN

SEP 03 2002

A COPY OF THIS FORM MUST BE ON LOCATION DURING TANK CLEANING, REMOVAL OF SEDIMENT OIL OR MISCELLANEOUS HYDROCARBONS, AND MUST BE PRESENTED WITH TANK BOTTOMS, SEDIMENT OIL OR MISCELLANEOUS HYDROCARBONS AT THE TREATING PLANT TO WHICH IT IS DELIVERED.

DISTRIBUTION BY OCD	
	Santa Fe
	File
	Operator
	Transporter (2)

District I  
1625 N. French Dr., Hobbs, NM 88240  
District II  
811 South First, Artesia, NM 88210  
District III  
1600 Rio Brazos Road, Aztec, NM 87410  
District IV  
2040 South Pacheco, Santa Fe, NM 87505

State of New Mexico  
Energy Minerals and Natural Resources

Form C-117 A  
Revised March 17, 1999

Oil Conservation Division  
2040 South Pacheco  
Santa Fe, NM 87505

Submit 5 Copies to  
Appropriate District Office

PERMIT NO. H-25145

TANK CLEANING, SEDIMENT OIL REMOVAL, TRANSPORTATION OF MISCELLANEOUS HYDROCARBONS AND DISPOSAL PERMIT

Operator or Owner Rice Operating Address 122 W Taylor Hobbs Nm 88240  
Lease or Facility Name J-26 Location 26-21-37  
U.L. - Sec. - Twp. - Rge.

OPERATION TO BE PERFORMED:

- Tank Cleaning  Sediment Oil Removal  Transportation of Miscellaneous Hydrocarbons

Operator or Owner Representative authorizing work Craig

Date Work to be Performed 8-27-2

TANK CLEANING DATA Tank Number \_\_\_\_\_ Volume \_\_\_\_\_

Tank Type \_\_\_\_\_ Volume Below Load Line \_\_\_\_\_

SEDIMENT OIL OR MISCELLANEOUS HYDROCARBON DATA

Sediment Oil from:  Pit  Cellar  Other

MISCELLANEOUS OIL

Tank Bottoms From:  Pipeline Station  Crude Terminal  Refinery  Other\*

Catchings From:  Gasoline Plant  Gathering Lines  Salt Water Disposal System  Other\*

Pipeline Break Oil or Spill

\*Other (Explain) \_\_\_\_\_

VOLUME AND DESTINATION: Estimated Volume 100 Bbls. Field test volume of good oil 89.27 Bbls.  
(Not required prior to Division approval)

Destination (Name and Location of treating plant or other facility) Jenex Operating 11100 S Eunice Highway 18  
P O Box 308 Hobbs NM 88241

DESTRUCTION OF SEDIMENT OIL BY:  Burning  Pit Disposal  Use on Roads or firewalls  Other

(Explain) \_\_\_\_\_

Location of Destruction \_\_\_\_\_

Justification of Destruction \_\_\_\_\_

CERTIFICATION: (APPLICATION MAY BE MADE BY EITHER OF THE FOLLOWING)

I hereby certify that the information above is true and complete to the best of my knowledge and belief.

Owner \_\_\_\_\_ Transporter Jenex Operating

By \_\_\_\_\_ Address P O Box 308 Hobbs NM 88241

Title \_\_\_\_\_ Signature [Signature]

Date \_\_\_\_\_ Title Plant Manager Date 8-27-2

OIL CONSERVATION DIVISION

Approved By Marie Peterson Title MARIE PETERSON Date SEP 03 2002  
GEOLOGICAL / PETROLEUM  
TECHNICIAN

A COPY OF THIS FORM MUST BE ON LOCATION DURING TANK CLEANING, REMOVAL OF SEDIMENT OIL OR MISCELLANEOUS HYDROCARBONS, AND MUST BE PRESENTED WITH TANK BOTTOMS, SEDIMENT OIL OR MISCELLANEOUS HYDROCARBONS AT THE TREATING PLANT TO WHICH IT IS DELIVERED.

DISTRIBUTION BY OCD	
	Santa Fe
	File
	Operator
	Transporter (2)

District I  
1625 N. French Dr., Hobbs, NM 88240  
District II  
811 South First, Artesia, NM 88210  
District III  
1060 Rio Brazos Road, Aztec, NM 87410  
District IV  
2040 South Pacheco, Santa Fe, NM 87505

State of New Mexico  
Energy Minerals and Natural Resources

Oil Conservation Division  
2040 South Pacheco  
Santa Fe, NM 87505

Form C-117 A  
Revised March 17, 1999

Submit 5 Copies to  
Appropriate District Office

PERMIT NO. H-25144

TANK CLEANING, SEDIMENT OIL REMOVAL, TRANSPORTATION OF MISCELLANEOUS HYDROCARBONS AND DISPOSAL PERMIT

Operator or Owner Rice Operating Address 122 West Taylor Hobbs NM 88240  
Lease or Facility Name M-33 Location 33-20-37  
U.L. - Sec. - Twp. - Rge.

OPERATION TO BE PERFORMED:

- Tank Cleaning  Sediment Oil Removal  Transportation of Miscellaneous Hydrocarbons

Operator or Owner Representative authorizing work Craig

Date Work to be Performed 8-27-2

TANK CLEANING DATA Tank Number \_\_\_\_\_ Volume \_\_\_\_\_

Tank Type \_\_\_\_\_ Volume Below Load Line \_\_\_\_\_

SEDIMENT OIL OR MISCELLANEOUS HYDROCARBON DATA

Sediment Oil from:  Pit  Cellar  Other

MISCELLANEOUS OIL

Tank Bottoms From:  Pipeline Station  Crude Terminal  Refinery  Other\*

Catchings From:  Gasoline Plant  Gathering Lines  Salt Water Disposal System  Other\*

Pipeline Break Oil or Spill

\*Other (Explain) \_\_\_\_\_

VOLUME AND DESTINATION: Estimated Volume 100 Bbls. Field test volume of good oil 49.96 Bbls.  
(Not required prior to Division approval)

Destination (Name and Location of treating plant or other facility) Jenex Operating 11100 S Eunice Highway 18  
P O Box 308 Hobbs NM 88241

DESTRUCTION OF SEDIMENT OIL BY:  Burning  Pit Disposal  Use on Roads or firewalls  Other

(Explain) \_\_\_\_\_

Location of Destruction \_\_\_\_\_

Justification of Destruction \_\_\_\_\_

CERTIFICATION: (APPLICATION MAY BE MADE BY EITHER OF THE FOLLOWING)

I hereby certify that the information above is true and complete to the best of my knowledge and belief.

Owner \_\_\_\_\_ Transporter Jenex Operating

By \_\_\_\_\_ Address P O Box 308 Hobbs NM 88241

Title \_\_\_\_\_ Signature [Signature]

Date \_\_\_\_\_ Title Plant Manager Date 8-27-2

OIL CONSERVATION DIVISION

Approved By Marie Peterson Title MARIE PETERSON Date SEP 03 2002  
GEOLOGICAL / PETROLEUM  
TECHNICIAN

A COPY OF THIS FORM MUST BE ON LOCATION DURING TANK CLEANING, REMOVAL OF SEDIMENT OIL OR MISCELLANEOUS HYDROCARBONS, AND MUST BE PRESENTED WITH TANK BOTTOMS, SEDIMENT OIL OR MISCELLANEOUS HYDROCARBONS AT THE TREATING PLANT TO WHICH IT IS DELIVERED.

DISTRIBUTION BY OCD	
	Santa Fe
	File
	Operator
	Transporter (2)

District I  
1625 N. French Dr., Hobbs, NM 88240  
District II  
811 South First, Artesia, NM 88210  
District III  
1000 Rio Brazos Road, Aztec, NM 87410  
District IV  
2040 South Pacheco, Santa Fe, NM 87505

State of New Mexico  
Energy Minerals and Natural Resources

Form C-117 A  
Revised March 17, 1999

Oil Conservation Division  
2040 South Pacheco  
Santa Fe, NM 87505

Submit 5 Copies to  
Appropriate District Office

PERMIT NO. H-25143

TANK CLEANING, SEDIMENT OIL REMOVAL, TRANSPORTATION OF MISCELLANEOUS HYDROCARBONS AND DISPOSAL PERMIT

Operator or Owner Rice Operating Address 122 West Taylor Hobbs NM 88240  
Lease or Facility Name FL-29 Location 29-18-38  
U.L. - Sec. - Twp. - Rge.

OPERATION TO BE PERFORMED:

- Tank Cleaning  Sediment Oil Removal  Transportation of Miscellaneous Hydrocarbons

Operator or Owner Representative authorizing work Craig

Date Work to be Performed 8-27-2

TANK CLEANING DATA Tank Number \_\_\_\_\_ Volume \_\_\_\_\_

Tank Type \_\_\_\_\_ Volume Below Load Line \_\_\_\_\_

SEDIMENT OIL OR MISCELLANEOUS HYDROCARBON DATA

Sediment Oil from:  Pit  Cellar  Other

MISCELLANEOUS OIL

Tank Bottoms From:  Pipeline Station  Crude Terminal  Refinery  Other\*

Catchings From:  Gasoline Plant  Gathering Lines  Salt Water Disposal System  Other\*

Pipeline Break Oil or Spill

\*Other (Explain) \_\_\_\_\_

VOLUME AND DESTINATION: Estimated Volume 100 Bbls. Field test volume of good oil 75.98 Bbls.  
(Not required prior to Division approval)

Destination (Name and Location of treating plant or other facility) Jenex Operating 11100 S Eunice Highway 18  
P O Box 308 Hobbs NM 88241

DESTRUCTION OF SEDIMENT OIL BY:  Burning  Pit Disposal  Use on Roads or firewalls  Other

(Explain) \_\_\_\_\_

Location of Destruction \_\_\_\_\_

Justification of Destruction \_\_\_\_\_

CERTIFICATION: (APPLICATION MAY BE MADE BY EITHER OF THE FOLLOWING)

I hereby certify that the information above is true and complete to the best of my knowledge and belief.

Owner \_\_\_\_\_

Transporter Jenex Operating

By \_\_\_\_\_

Address P O Box 308 Hobbs NM 88241

Title \_\_\_\_\_

Signature [Signature]

Date \_\_\_\_\_

Title Plant Manager Date 8-27-2

OIL CONSERVATION DIVISION

Approved By Marie Peterson Title MARIE PETERSON Date SEP 03 2002  
GEOLOGICAL / PETROLEUM  
TECHNICIAN

A COPY OF THIS FORM MUST BE ON LOCATION DURING TANK CLEANING, REMOVAL OF SEDIMENT OIL OR MISCELLANEOUS HYDROCARBONS, AND MUST BE PRESENTED WITH TANK BOTTOMS, SEDIMENT OIL OR MISCELLANEOUS HYDROCARBONS AT THE TREATING PLANT TO WHICH IT IS DELIVERED.

DISTRIBUTION BY OCD	
	Santa Fe
	File
	Operator
	Transporter (2)

District I  
1625 N. French Dr., Hobbs, NM 88240  
District II  
811 South First, Artesia, NM 88210  
District III  
1000 Rio Brazos Road, Aztec, NM 87410  
District IV  
2040 South Pacheco, Santa Fe, NM 87505

State of New Mexico  
Energy Minerals and Natural Resources

Oil Conservation Division  
2040 South Pacheco  
Santa Fe, NM 87505

Form C-117 A  
Revised March 17, 1999

Submit 5 Copies to  
Appropriate District Office

PERMIT NO. H-25140

TANK CLEANING, SEDIMENT OIL REMOVAL, TRANSPORTATION OF MISCELLANEOUS HYDROCARBONS AND DISPOSAL PERMIT

Operator or Owner Cooper Address MONUMENT NM  
Lease or Facility Name Cooper SWD Location 8-20-37  
U.L. - Sec. - Twp. - Rge.

OPERATION TO BE PERFORMED:

- Tank Cleaning  Sediment Oil Removal  Transportation of Miscellaneous Hydrocarbons

Operator or Owner Representative authorizing work Cooper

Date Work to be Performed 8-25-2

TANK CLEANING DATA Tank Number \_\_\_\_\_ Volume \_\_\_\_\_

Tank Type \_\_\_\_\_ Volume Below Load Line \_\_\_\_\_

SEDIMENT OIL OR MISCELLANEOUS HYDROCARBON DATA

Sediment Oil from:  Pit  Cellar  Other


MISCELLANEOUS OIL

Tank Bottoms From:  Pipeline Station  Crude Terminal  Refinery  Other\*

Catchings From:  Gasoline Plant  Gathering Lines  Salt Water Disposal System  Other\*

Pipeline Break Oil or Spill

\*Other (Explain) \_\_\_\_\_



VOLUME AND DESTINATION: Estimated Volume 300 Bbls. Field test volume of good oil 358.62 Bbls.  
(Not required prior to Division approval)

Destination (Name and Location of treating plant or other facility) Jenex Operating 11100 S Eunice Highway 18  
P O Box 308 Hobbs NM 88241

DESTRUCTION OF SEDIMENT OIL BY:  Burning  Pit Disposal  Use on Roads or firewalls  Other

(Explain) \_\_\_\_\_

Location of Destruction \_\_\_\_\_

Justification of Destruction \_\_\_\_\_

CERTIFICATION: (APPLICATION MAY BE MADE BY EITHER OF THE FOLLOWING)

I hereby certify that the information above is true and complete to the best of my knowledge and belief.

Owner \_\_\_\_\_ Transporter Jenex Operating  
By \_\_\_\_\_ Address P O Box 308 Hobbs NM 88241  
Title \_\_\_\_\_ Signature [Signature]  
Date \_\_\_\_\_ Title Plant Manager Date 8-25-2

OIL CONSERVATION DIVISION

Approved By Marie Peterson Title MARIE PETERSON Date SEP 03 2002  
GEOLOGICAL / PETROLEUM  
TECHNICIAN

A COPY OF THIS FORM MUST BE ON LOCATION DURING TANK CLEANING, REMOVAL OF SEDIMENT OIL OR MISCELLANEOUS HYDROCARBONS, AND MUST BE PRESENTED WITH TANK BOTTOMS, SEDIMENT OIL OR MISCELLANEOUS HYDROCARBONS AT THE TREATING PLANT TO WHICH IT IS DELIVERED.

DISTRIBUTION BY OCD	
	Santa Fe
	File
	Operator
	Transporter (2)



District I  
1625 N. French Dr., Hobbs, NM 88240  
District II  
811 South First, Artesia, NM 88210  
District III  
1000 Rio Brazos Road, Aztec, NM 87410  
District IV  
2040 South Pacheco, Santa Fe, NM 87505

State of New Mexico  
Energy Minerals and Natural Resources

Oil Conservation Division  
2040 South Pacheco  
Santa Fe, NM 87505

Form C-117 A  
Revised March 17, 1999

Submit 5 Copies to  
Appropriate District Office

PERMIT NO. H-25139

TANK CLEANING, SEDIMENT OIL REMOVAL, TRANSPORTATION OF MISCELLANEOUS HYDROCARBONS AND DISPOSAL PERMIT

Operator or Owner Sundance Services Address P.O. Box 1737 Eunice NM 88231  
Lease or Facility Name Prabo Facility Location 29-21-38  
U.L. - Sec. - Twp. - Rge.

OPERATION TO BE PERFORMED:

- Tank Cleaning  Sediment Oil Removal  Transportation of Miscellaneous Hydrocarbons

Operator or Owner Representative authorizing work Kelly

Date Work to be Performed 8-23-2

TANK CLEANING DATA Tank Number \_\_\_\_\_ Volume \_\_\_\_\_

Tank Type \_\_\_\_\_ Volume Below Load Line \_\_\_\_\_  
SEDIMENT OIL OR MISCELLANEOUS HYDROCARBON DATA

Sediment Oil from:  Pit  Cellar  Other

MISCELLANEOUS OIL

Tank Bottoms From:  Pipeline Station  Crude Terminal  Refinery  Other\*

Catchings From:  Gasoline Plant  Gathering Lines  Salt Water Disposal System  Other\*

Pipeline Break Oil or Spill

\*Other (Explain) \_\_\_\_\_

VOLUME AND DESTINATION: Estimated Volume 350 Bbls. Field test volume of good oil 327.03 Bbls.  
(Not required prior to Division approval)

Destination (Name and Location of treating plant or other facility) Jenex Operating 11100 S Eunice Highway 18  
P O Box 308 Hobbs NM 88241

DESTRUCTION OF SEDIMENT OIL BY:  Burning  Pit Disposal  Use on Roads or firewalls  Other

(Explain) \_\_\_\_\_

Location of Destruction \_\_\_\_\_

Justification of Destruction \_\_\_\_\_

CERTIFICATION: (APPLICATION MAY BE MADE BY EITHER OF THE FOLLOWING)

I hereby certify that the information above is true and complete to the best of my knowledge and belief.

Owner \_\_\_\_\_

Transporter Jenex Operating

By \_\_\_\_\_

Address P O Box 308 Hobbs NM 88241

Title \_\_\_\_\_

Signature [Signature]

Date \_\_\_\_\_

Title Plant Manager Date 8-23-2

OIL CONSERVATION DIVISION

Approved By Marie Peterson Title MARIE PETERSON Date \_\_\_\_\_  
GEOLOGICAL / PETROLEUM  
TECHNICIAN

SEP 03 2002

A COPY OF THIS FORM MUST BE ON LOCATION DURING TANK CLEANING, REMOVAL OF SEDIMENT OIL OR MISCELLANEOUS HYDROCARBONS, AND MUST BE PRESENTED WITH TANK BOTTOMS, SEDIMENT OIL OR MISCELLANEOUS HYDROCARBONS AT THE TREATING PLANT TO WHICH IT IS DELIVERED.

DISTRIBUTION BY OCD	
	Santa Fe
	File
	Operator
	Transporter (2)

District I  
1625 N. French Dr., Hobbs, NM 88240  
District II  
811 South First, Artesia, NM 88210  
District III  
1000 Rio Brazos Road, Aztec, NM 87410  
District IV  
2040 South Pacheco, Santa Fe, NM 87505

State of New Mexico  
Energy Minerals and Natural Resources

Form C-117 A  
Revised March 17, 1999

Oil Conservation Division  
2040 South Pacheco  
Santa Fe, NM 87505

Submit 5 Copies to  
Appropriate District Office

PERMIT NO. H-25138

TANK CLEANING, SEDIMENT OIL REMOVAL, TRANSPORTATION OF MISCELLANEOUS HYDROCARBONS AND DISPOSAL PERMIT

Operator or Owner Rice Operating Address 122 West Taylor Hobbs NM 88240  
Lease or Facility Name M-5 Location S-20-37  
U.L. - Sec. - Twp. - Rge.

OPERATION TO BE PERFORMED:

Tank Cleaning  Sediment Oil Removal  Transportation of Miscellaneous Hydrocarbons

Operator or Owner Representative authorizing work Craig

Date Work to be Performed 8-23-2

TANK CLEANING DATA Tank Number \_\_\_\_\_ Volume \_\_\_\_\_

Tank Type \_\_\_\_\_ Volume Below Load Line \_\_\_\_\_

SEDIMENT OIL OR MISCELLANEOUS HYDROCARBON DATA

Sediment Oil from:  Pit  Cellar  Other

MISCELLANEOUS OIL

Tank Bottoms From:  Pipeline Station  Crude Terminal  Refinery  Other\*

Catchings From:  Gasoline Plant  Gathering Lines  Salt Water Disposal System  Other\*

Pipeline Break Oil or Spill

\*Other (Explain) \_\_\_\_\_

VOLUME AND DESTINATION: Estimated Volume 130 Bbls. Field test volume of good oil 128.31 Bbls.  
(Not required prior to Division approval)

Destination (Name and Location of treating plant or other facility) Jenex Operating 11100 S Eunice Highway 18  
P O Box 308 Hobbs NM 88241

DESTRUCTION OF SEDIMENT OIL BY:  Burning  Pit Disposal  Use on Roads or firewalls  Other

(Explain) \_\_\_\_\_

Location of Destruction \_\_\_\_\_

Justification of Destruction \_\_\_\_\_

CERTIFICATION: (APPLICATION MAY BE MADE BY EITHER OF THE FOLLOWING)

I hereby certify that the information above is true and complete to the best of my knowledge and belief.

Owner \_\_\_\_\_

Transporter Jenex Operating

By \_\_\_\_\_

Address P O Box 308 Hobbs NM 88241

Title \_\_\_\_\_

Signature [Signature]

Date \_\_\_\_\_

Title Plant Manager Date 8-23-2

OIL CONSERVATION DIVISION

Approved By Marie Peterson Title MARIE PETERSON  
GEOLOGICAL / PETROLEUM  
TECHNICIAN

Date SEP 03 2002

A COPY OF THIS FORM MUST BE ON LOCATION DURING TANK CLEANING, REMOVAL OF SEDIMENT OIL OR MISCELLANEOUS HYDROCARBONS, AND MUST BE PRESENTED WITH TANK BOTTOMS, SEDIMENT OIL OR MISCELLANEOUS HYDROCARBONS AT THE TREATING PLANT TO WHICH IT IS DELIVERED.

DISTRIBUTION BY OCD	
	Santa Fe
	File
	Operator
	Transporter (2)

District I  
1625 N. French Dr., Hobbs, NM 88240  
District II  
811 South First, Artesia, NM 88210  
District III  
1600 Rio Brazos Road, Aztec, NM 87410  
District IV  
2040 South Pacheco, Santa Fe, NM 87505

State of New Mexico  
Energy Minerals and Natural Resources

Oil Conservation Division  
2040 South Pacheco  
Santa Fe, NM 87505

Form C-117 A  
Revised March 17, 1999

Submit 5 Copies to  
Appropriate District Office

PERMIT NO. H-25137

TANK CLEANING, SEDIMENT OIL REMOVAL, TRANSPORTATION OF MISCELLANEOUS HYDROCARBONS AND DISPOSAL PERMIT

Operator or Owner Jenex Operating Address 122 West Taylor Hobbs NM 88240  
Lease or Facility Name B D C-2 Location 2-22-37  
U.L. - Sec. - Twp. - Rge.

OPERATION TO BE PERFORMED:

- Tank Cleaning  Sediment Oil Removal  Transportation of Miscellaneous Hydrocarbons

Operator or Owner Representative authorizing work \_\_\_\_\_

Date Work to be Performed 8-23-02

TANK CLEANING DATA Tank Number \_\_\_\_\_ Volume \_\_\_\_\_

Tank Type \_\_\_\_\_ Volume Below Load Line \_\_\_\_\_  
SEDIMENT OIL OR MISCELLANEOUS HYDROCARBON DATA

Sediment Oil from:  Pit  Cellar  Other

MISCELLANEOUS OIL

Tank Bottoms From:  Pipeline Station  Crude Terminal  Refinery  Other\*

Catchings From:  Gasoline Plant  Gathering Lines  Salt Water Disposal System  Other\*

Pipeline Break Oil or Spill

\*Other (Explain) \_\_\_\_\_

VOLUME AND DESTINATION: Estimated Volume 100 Bbls. Field test volume of good oil 99.17 Bbls.  
(Not required prior to Division approval)

Destination (Name and Location of treating plant or other facility) Jenex Operating 11100 S Eunice Highway 18  
P O Box 308 Hobbs NM 88241

DESTRUCTION OF SEDIMENT OIL BY:  Burning  Pit Disposal  Use on Roads or firewalls  Other

(Explain) \_\_\_\_\_

Location of Destruction \_\_\_\_\_

Justification of Destruction \_\_\_\_\_

CERTIFICATION: (APPLICATION MAY BE MADE BY EITHER OF THE FOLLOWING)

I hereby certify that the information above is true and complete to the best of my knowledge and belief.

Owner \_\_\_\_\_

Transporter Jenex Operating

By \_\_\_\_\_

Address P O Box 308 Hobbs NM 88241

Title \_\_\_\_\_

Signature [Signature]

Date \_\_\_\_\_

Title Plant Manager Date \_\_\_\_\_

OIL CONSERVATION DIVISION

Approved By Marie Peterson Title MARIE PETERSON Date SEP 03 2002  
GEOLOGICAL / PETROLEUM  
TECHNICIAN

A COPY OF THIS FORM MUST BE ON LOCATION DURING TANK CLEANING, REMOVAL OF SEDIMENT OIL OR MISCELLANEOUS HYDROCARBONS, AND MUST BE PRESENTED WITH TANK BOTTOMS, SEDIMENT OIL OR MISCELLANEOUS HYDROCARBONS AT THE TREATING PLANT TO WHICH IT IS DELIVERED.

DISTRIBUTION BY OCD	
	Santa Fe
	File
	Operator
	Transporter (2)

District I  
1625 N. French Dr., Hobbs, NM 88240  
District II  
811 South First, Artesia, NM 88210  
District III  
1000 Rio Brazos Road, Aztec, NM 87410  
District IV  
2040 South Pacheco, Santa Fe, NM 87505

State of New Mexico  
Energy Minerals and Natural Resources

Oil Conservation Division  
2040 South Pacheco  
Santa Fe, NM 87505

Form C-117 A  
Revised March 17, 1999

Submit 5 Copies to  
Appropriate District Office

PERMIT NO. H-25136

TANK CLEANING, SEDIMENT OIL REMOVAL, TRANSPORTATION OF MISCELLANEOUS HYDROCARBONS AND DISPOSAL PERMIT

Operator or Owner Gandy Corp. Address Box 827 Tatum NM 88267  
Lease or Facility Name Gandy plant Location 11-10-35  
U.L. - Sec. - Twp. - Rge.

OPERATION TO BE PERFORMED:

- Tank Cleaning  Sediment Oil Removal  Transportation of Miscellaneous Hydrocarbons

Operator or Owner Representative authorizing work Lewis

Date Work to be Performed 8-22-27-2

TANK CLEANING DATA Tank Number \_\_\_\_\_ Volume \_\_\_\_\_

Tank Type \_\_\_\_\_ Volume Below Load Line \_\_\_\_\_

SEDIMENT OIL OR MISCELLANEOUS HYDROCARBON DATA

Sediment Oil from:  Pit  Cellar  Other

MISCELLANEOUS OIL

Tank Bottoms From:  Pipeline Station  Crude Terminal  Refinery  Other\*

Catchings From:  Gasoline Plant  Gathering Lines  Salt Water Disposal System  Other\*

Pipeline Break Oil or Spill

\*Other (Explain) \_\_\_\_\_

VOLUME AND DESTINATION: Estimated Volume 1750 Bbls. Field test volume of good oil 1153.07 Bbls.  
(Not required prior to Division approval)

Destination (Name and Location of treating plant or other facility) Jenex Operating 11100 S Eunice Highway 18  
P O Box 308 Hobbs NM 88241

DESTRUCTION OF SEDIMENT OIL BY:  Burning  Pit Disposal  Use on Roads or firewalls  Other

(Explain) \_\_\_\_\_

Location of Destruction \_\_\_\_\_

Justification of Destruction \_\_\_\_\_

CERTIFICATION: (APPLICATION MAY BE MADE BY EITHER OF THE FOLLOWING)

I hereby certify that the information above is true and complete to the best of my knowledge and belief.

Owner \_\_\_\_\_

Transporter Jenex Operating

By \_\_\_\_\_

Address P O Box 308 Hobbs NM 88241

Title \_\_\_\_\_

Signature [Signature]

Date \_\_\_\_\_

Title Plant Manager Date 8-22-2

OIL CONSERVATION DIVISION

Approved By Marie Peterson Title MARIE PETERSON Date SEP 03 2002  
GEOLOGICAL / PETROLEUM  
TECHNICIAN

A COPY OF THIS FORM MUST BE ON LOCATION DURING TANK CLEANING, REMOVAL OF SEDIMENT OIL OR MISCELLANEOUS HYDROCARBONS, AND MUST BE PRESENTED WITH TANK BOTTOMS, SEDIMENT OIL OR MISCELLANEOUS HYDROCARBONS AT THE TREATING PLANT TO WHICH IT IS DELIVERED.

DISTRIBUTION BY OCD	
	Santa Fe
	File
	Operator
	Transporter (2)

District I  
1625 N. French Dr., Hobbs, NM 88240  
District II  
811 South First, Artesia, NM 88210  
District III  
1000 Rio Brazos Road, Aztec, NM 87410  
District IV  
2040 South Pacheco, Santa Fe, NM 87505

State of New Mexico  
Energy Minerals and Natural Resources

Form C-117 A  
Revised March 17, 1999

Oil Conservation Division  
2040 South Pacheco  
Santa Fe, NM 87505

Submit 5 Copies to  
Appropriate District Office

PERMIT NO. H-25/35

TANK CLEANING, SEDIMENT OIL REMOVAL, TRANSPORTATION OF MISCELLANEOUS HYDROCARBONS AND DISPOSAL PERMIT

Operator or Owner Rice Operating Address 172 West Taylor Hobbs NM 88240  
Lease or Facility Name B-12 (Justice) Location 12-25-37  
U.L. - Sec. - Twp. - Rge.

OPERATION TO BE PERFORMED:

- Tank Cleaning  Sediment Oil Removal  Transportation of Miscellaneous Hydrocarbons

Operator or Owner Representative authorizing work Craig

Date Work to be Performed 8-21-2  
TANK CLEANING DATA Tank Number \_\_\_\_\_ Volume \_\_\_\_\_

Tank Type \_\_\_\_\_ Volume Below Load Line \_\_\_\_\_  
SEDIMENT OIL OR MISCELLANEOUS HYDROCARBON DATA

Sediment Oil from:  Pit  Cellar  Other

MISCELLANEOUS OIL

Tank Bottoms From:  Pipeline Station  Crude Terminal  Refinery  Other\*

Catchings From:  Gasoline Plant  Gathering Lines  Salt Water Disposal System  Other\*

Pipeline Break Oil or Spill

\*Other (Explain) \_\_\_\_\_

VOLUME AND DESTINATION: Estimated Volume 50 Bbls. Field test volume of good oil 34.66 Bbls.  
(Not required prior to Division approval)

Destination (Name and Location of treating plant or other facility) Jenex Operating 11100 S Eunice Highway 18  
P O Box 308 Hobbs NM 88241

DESTRUCTION OF SEDIMENT OIL BY:  Burning  Pit Disposal  Use on Roads or firewalls  Other

(Explain) \_\_\_\_\_

Location of Destruction \_\_\_\_\_

Justification of Destruction \_\_\_\_\_

CERTIFICATION: (APPLICATION MAY BE MADE BY EITHER OF THE FOLLOWING)

I hereby certify that the information above is true and complete to the best of my knowledge and belief.

Owner \_\_\_\_\_ Transporter Jenex Operating  
By \_\_\_\_\_ Address P O Box 308 Hobbs NM 88241  
Title \_\_\_\_\_ Signature [Signature]  
Date \_\_\_\_\_ Title Plant Manager Date \_\_\_\_\_

OIL CONSERVATION DIVISION

Approved By Marie Peterson Title MARIE PETERSON Date SEP 03 2002  
GEOLOGICAL / PETROLEUM  
TECHNICIAN

A COPY OF THIS FORM MUST BE ON LOCATION DURING TANK CLEANING, REMOVAL OF SEDIMENT OIL OR MISCELLANEOUS HYDROCARBONS, AND MUST BE PRESENTED WITH TANK BOTTOMS, SEDIMENT OIL OR MISCELLANEOUS HYDROCARBONS AT THE TREATING PLANT TO WHICH IT IS DELIVERED.

DISTRIBUTION BY OCD	
	Santa Fe
	File
	Operator
	Transporter (2)

District I  
1625 N. French Dr., Hobbs, NM 88240  
District II  
811 South First, Artesia, NM 88210  
District III  
1600 Rio Brazos Road, Aztec, NM 87410  
District IV  
2040 South Pacheco, Santa Fe, NM 87505

State of New Mexico  
Energy Minerals and Natural Resources

Oil Conservation Division  
2040 South Pacheco  
Santa Fe, NM 87505

Form C-117 A  
Revised March 17, 1999

Submit 5 Copies to  
Appropriate District Office

PERMIT NO. H-25134

TANK CLEANING, SEDIMENT OIL REMOVAL, TRANSPORTATION OF MISCELLANEOUS HYDROCARBONS AND DISPOSAL PERMIT

Operator or Owner Rice Operating Address 122 w Taylor Hobbs NM 88240  
Lease or Facility Name M-9 Location 9-20-37  
U.L. - Sec. - Twp. - Rge.

OPERATION TO BE PERFORMED:

- Tank Cleaning  Sediment Oil Removal  Transportation of Miscellaneous Hydrocarbons

Operator or Owner Representative authorizing work Craig

Date Work to be Performed 8-20-2

TANK CLEANING DATA Tank Number \_\_\_\_\_ Volume \_\_\_\_\_

Tank Type \_\_\_\_\_ Volume Below Load Line \_\_\_\_\_  
SEDIMENT OIL OR MISCELLANEOUS HYDROCARBON DATA

Sediment Oil from:  Pit  Cellar  Other

MISCELLANEOUS OIL

Tank Bottoms From:  Pipeline Station  Crude Terminal  Refinery  Other\*

Catchings From:  Gasoline Plant  Gathering Lines  Salt Water Disposal System  Other\*

Pipeline Break Oil or Spill

\*Other (Explain) \_\_\_\_\_

VOLUME AND DESTINATION: Estimated Volume 100 Bbls. Field test volume of good oil 77.14 Bbls.  
(Not required prior to Division approval)

Destination (Name and Location of treating plant or other facility) Jenex Operating 11100 S Eunice Highway 18  
P O Box 308 Hobbs NM 88241

DESTRUCTION OF SEDIMENT OIL BY:  Burning  Pit Disposal  Use on Roads or firewalls  Other

(Explain) \_\_\_\_\_

Location of Destruction \_\_\_\_\_

Justification of Destruction \_\_\_\_\_

CERTIFICATION: (APPLICATION MAY BE MADE BY EITHER OF THE FOLLOWING)

I hereby certify that the information above is true and complete to the best of my knowledge and belief.

Owner \_\_\_\_\_ Transporter Jenex Operating  
By \_\_\_\_\_ Address P O Box 308 Hobbs NM 88241  
Title \_\_\_\_\_ Signature [Signature]  
Date \_\_\_\_\_ Title Plant Manager Date 8-20-2

OIL CONSERVATION DIVISION

Approved By Marie Peterson Title MARIE PETERSON Date SEP 03 2002  
GEOLOGICAL / PETROLEUM  
TECHNICIAN

A COPY OF THIS FORM MUST BE ON LOCATION DURING TANK CLEANING, REMOVAL OF SEDIMENT OIL OR MISCELLANEOUS HYDROCARBONS, AND MUST BE PRESENTED WITH TANK BOTTOMS, SEDIMENT OIL OR MISCELLANEOUS HYDROCARBONS AT THE TREATING PLANT TO WHICH IT IS DELIVERED.

DISTRIBUTION BY OCD	
	Santa Fe
	File
	Operator
	Transporter (2)

District I  
1625 N. French Dr., Hobbs, NM 88240  
District II  
811 South First, Artesia, NM 88210  
District III  
1000 Rio Brazos Road, Aztec, NM 87410  
District IV  
2040 South Pacheco, Santa Fe, NM 87505

State of New Mexico  
Energy Minerals and Natural Resources

Oil Conservation Division  
2040 South Pacheco  
Santa Fe, NM 87505

Form C-117 A  
Revised March 17, 1999

Submit 5 Copies to  
Appropriate District Office

PERMIT NO. H-25133

TANK CLEANING, SEDIMENT OIL REMOVAL, TRANSPORTATION OF MISCELLANEOUS HYDROCARBONS AND DISPOSAL PERMIT

Operator or Owner Jenex Operating Address 122 W Taylor Hobbs NM 88240  
Lease or Facility Name K-33 Location 33-19-37  
U.L. - Sec. - Twp. - Rge.

OPERATION TO BE PERFORMED:

- Tank Cleaning  Sediment Oil Removal  Transportation of Miscellaneous Hydrocarbons

Operator or Owner Representative authorizing work Craig

Date Work to be Performed 8-20-2

TANK CLEANING DATA Tank Number \_\_\_\_\_ Volume \_\_\_\_\_

Tank Type \_\_\_\_\_ Volume Below Load Line \_\_\_\_\_

SEDIMENT OIL OR MISCELLANEOUS HYDROCARBON DATA

Sediment Oil from:  Pit  Cellar  Other

MISCELLANEOUS OIL

Tank Bottoms From:  Pipeline Station  Crude Terminal  Refinery  Other\*

Catchings From:  Gasoline Plant  Gathering Lines  Salt Water Disposal System  Other\*<sup>A</sup>

Pipeline Break Oil or Spill

\*Other (Explain) \_\_\_\_\_

VOLUME AND DESTINATION: Estimated Volume 100 Bbls. Field test volume of good oil 66.63 Bbls.  
(Not required prior to Division approval)

Destination (Name and Location of treating plant or other facility) Jenex Operating 11100 S Eunice Highway 18  
P O Box 308 Hobbs NM 88241

DESTRUCTION OF SEDIMENT OIL BY:  Burning  Pit Disposal  Use on Roads or firewalls  Other

(Explain) \_\_\_\_\_

Location of Destruction \_\_\_\_\_

Justification of Destruction \_\_\_\_\_

CERTIFICATION: (APPLICATION MAY BE MADE BY EITHER OF THE FOLLOWING)

I hereby certify that the information above is true and complete to the best of my knowledge and belief.

Owner \_\_\_\_\_ Transporter Jenex Operating

By \_\_\_\_\_ Address P O Box 308 Hobbs NM 88241

Title \_\_\_\_\_ Signature [Signature]

Date \_\_\_\_\_ Title Plant Manager Date 8-20-2

OIL CONSERVATION DIVISION

Approved By Marie Peterson Title MARIE PETERSON Date SEP 03 2002  
GEOLOGICAL / PETROLEUM  
TECHNICIAN

A COPY OF THIS FORM MUST BE ON LOCATION DURING TANK CLEANING, REMOVAL OF SEDIMENT OIL OR MISCELLANEOUS HYDROCARBONS, AND MUST BE PRESENTED WITH TANK BOTTOMS, SEDIMENT OIL OR MISCELLANEOUS HYDROCARBONS AT THE TREATING PLANT TO WHICH IT IS DELIVERED.

DISTRIBUTION BY OCD	
	Santa Fe
	File
	Operator
	Transporter (2)

District I  
1625 N. French Dr., Hobbs, NM 88240  
District II  
611 South First, Aztec, NM 88210  
District III  
1000 Rio Brazos Road, Aztec, NM 87410  
District IV  
2040 South Pacheco, Santa Fe, NM 87505

State of New Mexico  
Energy Minerals and Natural Resources

Form C-117 A  
Revised March 17, 1999

Oil Conservation Division  
2040 South Pacheco  
Santa Fe, NM 87505

Submit 5 Copies to  
Appropriate District Office

PERMIT NO. H-25122

TANK CLEANING, SEDIMENT OIL REMOVAL, TRANSPORTATION OF MISCELLANEOUS HYDROCARBONS AND DISPOSAL PERMIT

Operator or Owner Pool Co. Address P.O. Box 5208 Hobbs Nm 88241  
Lease or Facility Name State AB SWD Location 3-19-37  
U.L. - Sec. - Twp. - Rgc.

OPERATION TO BE PERFORMED:

- Tank Cleaning  Sediment Oil Removal  Transportation of Miscellaneous Hydrocarbons

Operator or Owner Representative authorizing work Freeman

Date Work to be Performed 8-19-2

TANK CLEANING DATA Tank Number \_\_\_\_\_ Volume \_\_\_\_\_

Sediment Oil or Miscellaneous Hydrocarbon Data Tank Type \_\_\_\_\_ Volume Below Load Line \_\_\_\_\_

SEDIMENT OIL OR MISCELLANEOUS HYDROCARBON DATA

Sediment Oil from:  Pit  Cellar  Other

MISCELLANEOUS OIL

Tank Bottoms From:  Pipeline Station  Crude Terminal  Refinery  Other\*

Catchings From:  Gasoline Plant  Gathering Lines  Salt Water Disposal System  Other\*

Pipeline Break Oil or Spill

\*Other (Explain) \_\_\_\_\_

VOLUME AND DESTINATION: Estimated Volume 190 Bbls. Field test volume of good oil 181.38 Bbls.  
(Not required prior to Division approval)

Destination (Name and Location of treating plant or other facility) Jenex Operating 11100 S Eunice Highway 18  
P O Box 308 Hobbs NM 88241

DESTRUCTION OF SEDIMENT OIL BY:  Burning  Pit Disposal  Use on Roads or firewalls  Other

(Explain) \_\_\_\_\_

Location of Destruction \_\_\_\_\_

Justification of Destruction \_\_\_\_\_

CERTIFICATION: (APPLICATION MAY BE MADE BY EITHER OF THE FOLLOWING)

I hereby certify that the information above is true and complete to the best of my knowledge and belief.

Owner \_\_\_\_\_

Transporter Jenex Operating

By \_\_\_\_\_

Address P O Box 308 Hobbs NM 88241

Title \_\_\_\_\_

Signature [Signature]

Date \_\_\_\_\_

Title Plant Manager Date 8-19-2

OIL CONSERVATION DIVISION

Approved By Marie Peterson Title MARIE PETERSON Date SEP 03 2002  
GEOLOGICAL / PETROLEUM  
TECHNICIAN

A COPY OF THIS FORM MUST BE ON LOCATION DURING TANK CLEANING, REMOVAL OF SEDIMENT OIL OR MISCELLANEOUS HYDROCARBONS, AND MUST BE PRESENTED WITH TANK BOTTOMS, SEDIMENT OIL OR MISCELLANEOUS HYDROCARBONS AT THE TREATING PLANT TO WHICH IT IS DELIVERED.

DISTRIBUTION BY OCD	
	Santa Fe
	File
	Operator
	Transporter (2)



District I  
1625 N. French Dr., Hobbs, NM 88240  
District II  
811 South First, Artesia, NM 88210  
District III  
1000 Rio Brazos Road, Aztec, NM 87410  
District IV  
2040 South Pacheco, Santa Fe, NM 87505

State of New Mexico  
Energy Minerals and Natural Resources

Oil Conservation Division  
2040 South Pacheco  
Santa Fe, NM 87505

Form C-117 A  
Revised March 17, 1999

Submit 5 Copies to  
Appropriate District Office

PERMIT NO. H-25121

TANK CLEANING, SEDIMENT OIL REMOVAL, TRANSPORTATION OF MISCELLANEOUS HYDROCARBONS AND DISPOSAL PERMIT

Operator or Owner Rice Operating Address 122 W Taylor Hobbs Nm 88240  
Lease or Facility Name J-26 Location 26-21-37  
U.L. - Sec. - Twp. - Rge.

OPERATION TO BE PERFORMED:

- Tank Cleaning  Sediment Oil Removal  Transportation of Miscellaneous Hydrocarbons

Operator or Owner Representative authorizing work Craig

Date Work to be Performed 8-20-02

TANK CLEANING DATA Tank Number \_\_\_\_\_ Volume \_\_\_\_\_

Tank Type \_\_\_\_\_ Volume Below Load Line \_\_\_\_\_  
SEDIMENT OIL OR MISCELLANEOUS HYDROCARBON DATA

Sediment Oil from:  Pit  Cellar  Other

MISCELLANEOUS OIL

Tank Bottoms From:  Pipeline Station  Crude Terminal  Refinery  Other\*

Catchings From:  Gasoline Plant  Gathering Lines  Salt Water Disposal System  Other\*

Pipeline Break Oil or Spill

\*Other (Explain) \_\_\_\_\_

VOLUME AND DESTINATION: Estimated Volume ~~260.73~~ 300 Bbls. Field test volume of good oil ~~260.73~~ 260.73 Bbls.  
(Not required prior to Division approval)

Destination (Name and Location of treating plant or other facility) Jenex Operating 11100 S Eunice Highway 18  
P O Box 308 Hobbs NM 88241

DESTRUCTION OF SEDIMENT OIL BY:  Burning  Pit Disposal  Use on Roads or firewalls  Other

(Explain) \_\_\_\_\_

Location of Destruction \_\_\_\_\_

Justification of Destruction \_\_\_\_\_

CERTIFICATION: (APPLICATION MAY BE MADE BY EITHER OF THE FOLLOWING)

I hereby certify that the information above is true and complete to the best of my knowledge and belief.

Owner \_\_\_\_\_

Transporter Jenex Operating

By \_\_\_\_\_

Address P O Box 308 Hobbs NM 88241

Title \_\_\_\_\_

Signature [Signature]

Date \_\_\_\_\_

Title Plant Manager Date 8-22-02

OIL CONSERVATION DIVISION

Approved By Marie Peterson

MARIE PETERSON  
Title GEOLOGICAL / PETROLEUM  
TECHNICIAN

Date SEP 03 2002

A COPY OF THIS FORM MUST BE ON LOCATION DURING TANK CLEANING, REMOVAL OF SEDIMENT OIL OR MISCELLANEOUS HYDROCARBONS, AND MUST BE PRESENTED WITH TANK BOTTOMS, SEDIMENT OIL OR MISCELLANEOUS HYDROCARBONS AT THE TREATING PLANT TO WHICH IT IS DELIVERED.

DISTRIBUTION BY OCD	
	Santa Fe
	File
	Operator
	Transporter (2)

District I  
1625 N. French Dr., Hobbs, NM 88240  
District II  
811 South First, Artesia, NM 88210  
District III  
1000 Rio Brazos Road, Aztec, NM 87410  
District IV  
2040 South Pacheco, Santa Fe, NM 87505

State of New Mexico  
Energy Minerals and Natural Resources

Form C-117 A  
Revised March 17, 1999

Oil Conservation Division  
2040 South Pacheco  
Santa Fe, NM 87505

Submit 5 Copies to  
Appropriate District Office

PERMIT NO. H-25116

TANK CLEANING, SEDIMENT OIL REMOVAL, TRANSPORTATION OF MISCELLANEOUS HYDROCARBONS AND DISPOSAL PERMIT

Operator or Owner Rice Operating Address 122 West Taylor Hobbs NM 88240  
Lease or Facility Name B D C-2 Location 2-22-37  
U.L. - Sec. - Twp. - Rge.

OPERATION TO BE PERFORMED:

- Tank Cleaning  Sediment Oil Removal  Transportation of Miscellaneous Hydrocarbons

Operator or Owner Representative authorizing work Craig

Date Work to be Performed 8-16-2

TANK CLEANING DATA Tank Number \_\_\_\_\_ Volume \_\_\_\_\_

Sediment Oil or Miscellaneous Hydrocarbon Data Tank Type \_\_\_\_\_ Volume Below Load Line \_\_\_\_\_

SEDIMENT OIL OR MISCELLANEOUS HYDROCARBON DATA

Sediment Oil from:  Pit  Cellar  Other

MISCELLANEOUS OIL

Tank Bottoms From:  Pipeline Station  Crude Terminal  Refinery  Other\*

Catchings From:  Gasoline Plant  Gathering Lines  Salt Water Disposal System  Other\*

Pipeline Break Oil or Spill

\*Other (Explain) \_\_\_\_\_

VOLUME AND DESTINATION: Estimated Volume 100 Bbls. Field test volume of good oil 90.76 Bbls.  
(Not required prior to Division approval)

Destination (Name and Location of treating plant or other facility) Jenex Operating 11100 S Eunice Highway 18  
P O Box 308 Hobbs NM 88241

DESTRUCTION OF SEDIMENT OIL BY:  Burning  Pit Disposal  Use on Roads or firewalls  Other

(Explain) \_\_\_\_\_

Location of Destruction \_\_\_\_\_

Justification of Destruction \_\_\_\_\_

CERTIFICATION: (APPLICATION MAY BE MADE BY EITHER OF THE FOLLOWING)

I hereby certify that the information above is true and complete to the best of my knowledge and belief.

Owner \_\_\_\_\_

Transporter Jenex Operating

By \_\_\_\_\_

Address P O Box 308 Hobbs NM 88241

Title \_\_\_\_\_

Signature [Signature]

Date \_\_\_\_\_

Title Plant Manager Date 8-16-2

OIL CONSERVATION DIVISION

Approved By Marie Peterson

MARIE PETERSON  
Title GEOLOGICAL / PETROLEUM  
TECHNICIAN

Date AUG 23 2002

A COPY OF THIS FORM MUST BE ON LOCATION DURING TANK CLEANING, REMOVAL OF SEDIMENT OIL OR MISCELLANEOUS HYDROCARBONS, AND MUST BE PRESENTED WITH TANK BOTTOMS, SEDIMENT OIL OR MISCELLANEOUS HYDROCARBONS AT THE TREATING PLANT TO WHICH IT IS DELIVERED.

DISTRIBUTION BY OCD	
	Santa Fe
	File
	Operator
	Transporter (2)

District I  
1625 N. French Dr., Hobbs, NM 88240  
District II  
511 South First, Artesia, NM 88210  
District III  
1600 Rio Grande Road, Aztec, NM 87410  
District IV  
2040 South Pacheco, Santa Fe, NM 87505

State of New Mexico  
Energy Minerals and Natural Resources

Oil Conservation Division  
2040 South Pacheco  
Santa Fe, NM 87505

Form C-117 A  
Revised March 17, 1999

Submit 3 Copies to  
Appropriate District Office

PERMIT NO. H-25115

TANK CLEANING, SEDIMENT OIL REMOVAL, TRANSPORTATION OF MISCELLANEOUS HYDROCARBONS AND DISPOSAL PERMIT

Operator or Owner Rice Operating Address 122 West Taylor Hobbs Nm 88240  
Name of Facility P-26 (Justice) Location 26-25-37  
U.L. - Sec. - Twp. - Rge.

OPERATION TO BE PERFORMED:

- Tank Cleaning  Sediment Oil Removal  Transportation of Miscellaneous Hydrocarbons

Operator or Owner Representative authorizing work Craig

Date Work to be Performed 8-16-2

TANK CLEANING DATA Tank Number \_\_\_\_\_ Volume \_\_\_\_\_

Tank Type \_\_\_\_\_ Volume Below Load Line \_\_\_\_\_

SEDIMENT OIL OR MISCELLANEOUS HYDROCARBON DATA

Sediment Oil from:  Pit  Cellar  Other

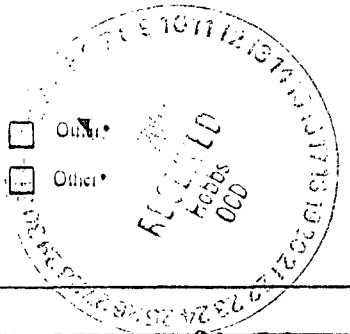
MISCELLANEOUS OIL

Tank Bottoms From:  Pipeline Station  Crude Terminal  Refinery

Catchings From:  Gasoline Plant  Gathering Lines  Salt Water Disposal System

Pipeline Break Oil or Spill

\*Other (Explain) \_\_\_\_\_



VOLUME AND DESTINATION: Estimated Volume 100 Bbls. Field test volume of good oil 99.89 Bbls.  
(Not required prior to Division approval)

Destination (Name and Location of treating plant or other facility) Jenex Operating 11100 S Eunice Highway 18  
P O Box 308 Hobbs NM 88241

DESTRUCTION OF SEDIMENT OIL BY:  Burning  Pit Disposal  Use on Roads or firewalls  Other

(Explain) \_\_\_\_\_

Location of Destruction \_\_\_\_\_

Justification of Destruction \_\_\_\_\_

CERTIFICATION: (APPLICATION MAY BE MADE BY EITHER OF THE FOLLOWING)

I hereby certify that the information above is true and complete to the best of my knowledge and belief.

Owner \_\_\_\_\_

Transporter Jenex Operating

By \_\_\_\_\_

Address P O Box 308 Hobbs NM 88241

Title \_\_\_\_\_

Signature [Signature]

Date \_\_\_\_\_

Title Plant Manager Date 8-16-2

OIL CONSERVATION DIVISION

Approved By Marie Peterson

Title MARIE PETERSON  
GEOLOGICAL / PETROLEUM  
TECHNICIAN

Date SEP 03 2002

A COPY OF THIS FORM MUST BE ON LOCATION DURING TANK CLEANING, REMOVAL OF SEDIMENT OIL OR MISCELLANEOUS HYDROCARBONS, AND MUST BE PRESENTED WITH TANK BOTTOMS, SEDIMENT OIL OR MISCELLANEOUS HYDROCARBONS AT THE TREATING PLANT TO WHICH IT IS DELIVERED.

DISTRIBUTION BY OCD	
<input checked="" type="checkbox"/>	Santa Fe
<input type="checkbox"/>	File
<input type="checkbox"/>	Operator
<input type="checkbox"/>	Transporter (2)

District I  
1625 N. French Dr., Hobbs, NM 88240  
District II  
511 South First, Aztec, NM 86210  
District III  
1000 Rio Brazos Road, Aztec, NM 87410  
District IV  
2070 South Pacheco, Santa Fe, NM 87505

State of New Mexico  
Oil Conservation Division

2040 South Pacheco  
Santa Fe, NM 87505

Form C-117 A  
Revised March 17, 1999

Submit 3 Copies to  
Appropriate District Office

PERMIT NO. H-25114

TANK CLEANING, SEDIMENT OIL REMOVAL, TRANSPORTATION OF MISCELLANEOUS HYDROCARBONS AND DISPOSAL PERMIT

Operator or Owner Basin Alliance Corp. Address Box 1378 Hobbs Nm 88241  
Name of Facility A.J. State SWP Location 33-18-36  
U.L. - Sec. - Twp. - Rge.

OPERATION TO BE PERFORMED:

- Tank Cleaning  Sediment Oil Removal  Transportation of Miscellaneous Hydrocarbons

Operator or Owner Representative authorizing work Hugo

Date Work to be Performed 8-16-2

TANK CLEANING DATA Tank Number \_\_\_\_\_ Volume \_\_\_\_\_

Sediment Oil or Miscellaneous Hydrocarbon Data Tank Type \_\_\_\_\_ Volume Below Load Line \_\_\_\_\_

Sediment Oil from:  Pit  Cellar  Other

MISCELLANEOUS OIL

Tank Bottoms from:  Pipeline Station  Crude Terminal  Refinery  Other\*

Catchings from:  Gasoline Plant  Gathering Lines  Salt Water Disposal System  Other\*

Pipeline Break Oil or Spill

\*Other (Explain) \_\_\_\_\_

VOLUME AND DESTINATION: Estimated Volume 380 Bbls. Field test volume of good oil 320.63 Bbls.  
(Not required prior to Division approval)

Destination (Name and Location of treating plant or other facility) Jenex Operating 11100 S Eunice Highway 18  
P O Box 308 Hobbs NM 88241

DESTRUCTION OF SEDIMENT OIL BY:  Burning  Pit Disposal  Use on Roads or firewalls  Other

(Explain) \_\_\_\_\_

Location of Destruction \_\_\_\_\_

Justification of Destruction \_\_\_\_\_

CERTIFICATION: (APPLICATION MAY BE MADE BY EITHER OF THE FOLLOWING)

I hereby certify that the information above is true and complete to the best of my knowledge and belief.

Owner \_\_\_\_\_

Transporter Jenex Operating

By \_\_\_\_\_

Address P O Box 308 Hobbs NM 88241

Title \_\_\_\_\_

Signature [Signature]

Date \_\_\_\_\_

Title Plant Manager Date 8-16-2

OIL CONSERVATION DIVISION

Approved By Marie Peterson Title MARIE PETERSON Date AUG 23 2002  
GEOLOGICAL / PETROLEUM  
TECHNICIAN

A COPY OF THIS FORM MUST BE ON LOCATION DURING TANK CLEANING, REMOVAL OF SEDIMENT OIL OR MISCELLANEOUS HYDROCARBONS, AND MUST BE PRESENTED WITH TANK BOTTOMS, SEDIMENT OIL OR MISCELLANEOUS HYDROCARBONS AT THE TREATING PLANT TO WHICH IT IS DELIVERED.

DISTRIBUTION BY OCD	
	Santa Fe
	File
	Operator
	Transporter (2)

District I  
1625 N. French Dr., Hobbs, NM 88240  
District II  
511 South First, Aztec, NM 86210  
District III  
1000 Rio Grande Road, Aztec, NM 87410  
District IV  
2010 South Pacheco, Santa Fe, NM 87505

State of New Mexico  
Energy Minerals and Natural Resources

Form C-117 A  
Revised March 17, 1999

Oil Conservation Division  
2040 South Pacheco  
Santa Fe, NM 87505

Submit 3 Copies to  
Appropriate District Office

PERMIT NO. H-25113

TANK CLEANING, SEDIMENT OIL REMOVAL, TRANSPORTATION OF MISCELLANEOUS HYDROCARBONS AND DISPOSAL PERMIT

Operator or Owner Gandy Corp. Address Box 827 Tatum NM 88267  
Name of Facility Gandy plant Location 11-10-35  
U.L. - Sec. - Twp. - Rge.

OPERATION TO BE PERFORMED:

- Tank Cleaning  Sediment Oil Removal  Transportation of Miscellaneous Hydrocarbons

Operator or Owner Representative authorizing work Lewis

Date Work to be Performed 8-17, 18, 19, 2

TANK CLEANING DATA Tank Number \_\_\_\_\_ Volume \_\_\_\_\_

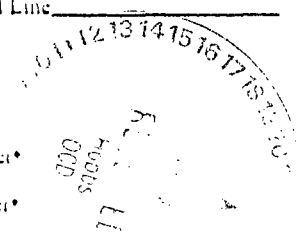
Sediment Oil or Miscellaneous Hydrocarbon Data Tank Type \_\_\_\_\_ Volume Below Load Line \_\_\_\_\_

Sediment Oil from:  Pit  Cellar  Other

MISCELLANEOUS OIL Tank Bottoms From:  Pipeline Station  Crude Terminal  Refinery  Other\*

Catchings From:  Gasoline Plant  Gathering Lines  Salt Water Disposal System  Other\*  
 Pipeline Break Oil or Spill

\*Other (Explain) \_\_\_\_\_



VOLUME AND DESTINATION: Estimated Volume 1550 Bbls. Field test volume of good oil 1518.31 Bbls.  
(Not required prior to Division approval)

Destination (Name and Location of treating plant or other facility) Jenex Operating 11100 S Eunice Highway 18  
P O Box 308 Hobbs NM 88241

DESTRUCTION OF SEDIMENT OIL BY:  Burning  Pit Disposal  Use on Roads or firewalls  Other

(Explain) \_\_\_\_\_

Location of Destruction \_\_\_\_\_

Justification of Destruction \_\_\_\_\_

CERTIFICATION: (APPLICATION MAY BE MADE BY EITHER OF THE FOLLOWING)

I hereby certify that the information above is true and complete to the best of my knowledge and belief.

Owner \_\_\_\_\_ Transporter Jenex Operating  
By \_\_\_\_\_ Address P O Box 308 Hobbs NM 88241  
Title \_\_\_\_\_ Signature [Signature]  
Date \_\_\_\_\_ Title Plant Manager Date \_\_\_\_\_

OIL CONSERVATION DIVISION

Approved By Marie Peterson Title MARIE PETERSON GEOLOGICAL / PETROLEUM TECHNICIAN Date AUG 23 2002

A COPY OF THIS FORM MUST BE ON LOCATION DURING TANK CLEANING, REMOVAL OF SEDIMENT OIL OR MISCELLANEOUS HYDROCARBONS, AND MUST BE PRESENTED WITH TANK BOTTOMS, SEDIMENT OIL OR MISCELLANEOUS HYDROCARBONS AT THE TREATING PLANT TO WHICH IT IS DELIVERED.

DISTRIBUTION BY OCD	
	Santa Fe
	File
	Operator
	Transporter (2)

District I  
1625 N. French Dr., Hobbs, NM 88240  
District II  
811 South First, Artesia, NM 86210  
District III  
1000 Rio Brazos Road, Aztec, NM 87410  
District IV  
2040 South Pacheco, Santa Fe, NM 87505

State of New Mexico  
Energy Minerals and Natural Resources

Form C-117 A  
Revised March 17, 1999

Oil Conservation Division  
2040 South Pacheco  
Santa Fe, NM 87505

Submit 5 Copies to  
Appropriate District Office

PERMIT NO. H-25112

TANK CLEANING, SEDIMENT OIL REMOVAL, TRANSPORTATION OF MISCELLANEOUS HYDROCARBONS AND DISPOSAL PERMIT

Operator or Owner Rice Operating Address 122 W Taylor Hobbs Nm 88240  
Lease or Facility Name A-18 Location 18-22-37  
U.L. - Sec. - Twp. - Rgc.

OPERATION TO BE PERFORMED:

- Tank Cleaning  Sediment Oil Removal  Transportation of Miscellaneous Hydrocarbons

Operator or Owner Representative authorizing work Craig

Date Work to be Performed 8-16-02

TANK CLEANING DATA Tank Number \_\_\_\_\_ Volume \_\_\_\_\_

Tank Type \_\_\_\_\_ Volume Below Load Line \_\_\_\_\_

SEDIMENT OIL OR MISCELLANEOUS HYDROCARBON DATA

Sediment Oil from:  Pit  Cellar  Other

MISCELLANEOUS OIL

Tank Bottoms From:  Pipeline Station  Crude Terminal  Refinery  Other\*

Catchings From:  Gasoline Plant  Gathering Lines  Salt Water Disposal System  Other\*

Pipeline Break Oil or Spill

\*Other (Explain) \_\_\_\_\_

VOLUME AND DESTINATION: Estimated Volume 190.00 Bbls. Field test volume of good oil 134.50 Bbls.  
(Not required prior to Division approval)

Destination (Name and Location of treating plant or other facility) Jenex Operating 11100 S Eunice Highway 18  
P O Box 308 Hobbs NM 88241

DESTRUCTION OF SEDIMENT OIL BY:  Burning  Pit Disposal  Use on Roads or firewalls  Other

(Explain) \_\_\_\_\_

Location of Destruction \_\_\_\_\_

Justification of Destruction \_\_\_\_\_

CERTIFICATION: (APPLICATION MAY BE MADE BY EITHER OF THE FOLLOWING)

I hereby certify that the information above is true and complete to the best of my knowledge and belief.

Owner \_\_\_\_\_

Transporter Jenex Operating

By \_\_\_\_\_

Address P O Box 308 Hobbs NM 88241

Title \_\_\_\_\_

Signature [Signature]

Date \_\_\_\_\_

Title Plant Manager Date 8-16-02

OIL CONSERVATION DIVISION

Approved By Marie Peterson

MARIE PETERSON  
Title GEOLOGICAL / PETROLEUM  
TECHNICIAN

Date AUG 23 2002

A COPY OF THIS FORM MUST BE ON LOCATION DURING TANK CLEANING, REMOVAL OF SEDIMENT OIL OR MISCELLANEOUS HYDROCARBONS, AND MUST BE PRESENTED WITH TANK BOTTOMS, SEDIMENT OIL OR MISCELLANEOUS HYDROCARBONS AT THE TREATING PLANT TO WHICH IT IS DELIVERED.

DISTRIBUTION BY OCD	
	Santa Fe
	File
	Operator
	Transporter (2)

District I  
1625 N. French Dr., Hobbs, NM 88240  
District II  
811 South First, Artesia, NM 88210  
District III  
1000 Rio Brazos Road, Aztec, NM 87410  
District IV  
2040 South Pacheco, Santa Fe, NM 87505

State of New Mexico  
Energy Minerals and Natural Resources

Form C-117 A  
Revised March 17, 1999

Oil Conservation Division  
2040 South Pacheco  
Santa Fe, NM 87505

Submit 5 Copies to  
Appropriate District Office

PERMIT NO. H-25111

TANK CLEANING, SEDIMENT OIL REMOVAL, TRANSPORTATION OF MISCELLANEOUS HYDROCARBONS AND DISPOSAL PERMIT

Operator or Owner Rice Operating Address 122 W Taylor Hobbs NM 88240  
Lease or Facility Name M-5 Location 5-20-37  
U.L. - Sec. - Twp. - Rge.

OPERATION TO BE PERFORMED:

- Tank Cleaning  Sediment Oil Removal  Transportation of Miscellaneous Hydrocarbons

Operator or Owner Representative authorizing work Craig

Date Work to be Performed 8-16-2

TANK CLEANING DATA Tank Number \_\_\_\_\_ Volume \_\_\_\_\_

Tank Type \_\_\_\_\_ Volume Below Load Line \_\_\_\_\_

SEDIMENT OIL OR MISCELLANEOUS HYDROCARBON DATA

Sediment Oil from:  Pit  Cellar  Other

MISCELLANEOUS OIL

Tank Bottoms From:  Pipeline Station  Crude Terminal  Refinery  Other\*

Catchings From:  Gasoline Plant  Gathering Lines  Salt Water Disposal System  Other\*

Pipeline Break Oil or Spill

\*Other (Explain) \_\_\_\_\_

VOLUME AND DESTINATION: Estimated Volume 180 Bbls. Field test volume of good oil 177.33 Bbls.  
(Not required prior to Division approval)

Destination (Name and Location of treating plant or other facility) Jenex Operating 11100 S Eunice Highway 18  
P O Box 308 Hobbs NM 88241

DESTRUCTION OF SEDIMENT OIL BY:  Burning  Pit Disposal  Use on Roads or firewalls  Other

(Explain) \_\_\_\_\_

Location of Destruction \_\_\_\_\_

Justification of Destruction \_\_\_\_\_

CERTIFICATION: (APPLICATION MAY BE MADE BY EITHER OF THE FOLLOWING)

I hereby certify that the information above is true and complete to the best of my knowledge and belief.

Owner \_\_\_\_\_

Transporter Jenex Operating

By \_\_\_\_\_

Address P O Box 308 Hobbs NM 88241

Title \_\_\_\_\_

Signature [Signature]

Date \_\_\_\_\_

Title Plant Manager Date 8-16-2

OIL CONSERVATION DIVISION

Approved By Marie Peterson Title MARIE PETERSON  
GEOLOGICAL / PETROLEUM  
TECHNICIAN

Date AUG 23 2002

A COPY OF THIS FORM MUST BE ON LOCATION DURING TANK CLEANING, REMOVAL OF SEDIMENT OIL OR MISCELLANEOUS HYDROCARBONS, AND MUST BE PRESENTED WITH TANK BOTTOMS, SEDIMENT OIL OR MISCELLANEOUS HYDROCARBONS AT THE TREATING PLANT TO WHICH IT IS DELIVERED.

DISTRIBUTION BY OCD	
	Santa Fe
	File
	Operator
	Transporter (2)

District I  
1625 N. French Dr., Hobbs, NM 88240  
District II  
511 South First, Aztec, NM 86210  
District III  
1000 Rio Arriba Road, Aztec, NM 87410  
District IV  
2000 South Pacheco, Santa Fe, NM 87505

State of New Mexico  
Energy Minerals and Natural Resources  
Oil Conservation Division  
2040 South Pacheco  
Santa Fe, NM 87505

Form C-117 A  
Revised March 17, 1999  
Submit 5 Copies to  
Appropriate District Office

PERMIT NO. H-25104

TANK CLEANING, SEDIMENT OIL REMOVAL, TRANSPORTATION OF MISCELLANEOUS HYDROCARBONS AND DISPOSAL PERMIT

Operator or Owner Sundance Services Address P.O. Box 1737 Eunice NM 88231  
Name of Facility Prabo Facility Location 29-21-38  
U.L. - Sec. - Twp. - Rge.

OPERATION TO BE PERFORMED:

- Tank Cleaning  Sediment Oil Removal  Transportation of Miscellaneous Hydrocarbons

Operator or Owner Representative authorizing work Kelly

Date Work to be Performed 8-13-2

TANK CLEANING DATA Tank Number \_\_\_\_\_ Volume \_\_\_\_\_

Sediment Oil from:  Pit  Cellar  Other  
MISCELLANEOUS OIL  
Tank Bottoms From:  Pipeline Station  Crude Terminal  Refinery  Other\*  
Cavings From:  Gasoline Plant  Gathering Lines  Salt Water Disposal System  Other\*  
 Pipeline Break Oil or Spill  
\*Other (Explain) \_\_\_\_\_

VOLUME AND DESTINATION: Estimated Volume 380 Bbls. Field test volume of good oil 332.07 Bbls.  
(Not required prior to Division approval)

Destination (Name and Location of treating plant or other facility) Jenex Operating 11100 S Eunice Highway 18  
P O Box 308 Hobbs NM 88241

DESTRUCTION OF SEDIMENT OIL BY:  Burning  Pit Disposal  Use on Roads or firewalls  Other

(Explain) \_\_\_\_\_  
Location of Destruction \_\_\_\_\_  
Justification of Destruction \_\_\_\_\_

CERTIFICATION: (APPLICATION MAY BE MADE BY EITHER OF THE FOLLOWING)

I hereby certify that the information above is true and complete to the best of my knowledge and belief.

Owner \_\_\_\_\_ Transporter Jenex Operating  
by \_\_\_\_\_ Address P O Box 308 Hobbs NM 88241  
Title \_\_\_\_\_ Signature [Signature]  
Date \_\_\_\_\_ Title Plant Manager Date 8-12-2

OIL CONSERVATION DIVISION

Approved By Marie Peterson Title MARIE PETERSON  
GEOLOGICAL / PETROLEUM  
TECHNICIAN Date AUG 23 2002

A COPY OF THIS FORM MUST BE ON LOCATION DURING TANK CLEANING, REMOVAL OF SEDIMENT OIL OR MISCELLANEOUS HYDROCARBONS, AND MUST BE PRESENTED WITH TANK BOTTOMS, SEDIMENT OIL OR MISCELLANEOUS HYDROCARBONS AT THE TREATING PLANT TO WHICH IT IS DELIVERED.

DISTRIBUTION BY OCD	
	Santa Fe
	File
	Operator
	Transporter (2)



District I  
1625 N. French Dr., Hobbs, NM 88240  
District II  
211 South First, Artesia, NM 88210  
District III  
1600 Rio Grande Road, Aztec, NM 87410  
District IV  
2040 South Pacheco, Santa Fe, NM 87505

State of New Mexico  
Energy Minerals and Natural Resources

Oil Conservation Division  
2040 South Pacheco  
Santa Fe, NM 87505

Form C-117 A  
Revised March 17, 1999

Submit 5 Copies to  
Appropriate District Office

PERMIT NO. H-25101

TANK CLEANING, SEDIMENT OIL REMOVAL, TRANSPORTATION OF MISCELLANEOUS HYDROCARBONS AND DISPOSAL PERMIT

Operator or Owner Gandy Corp. Address Box 827 Tatum Nm 88267  
Name of Facility Gandy plant Location 11-10-35  
U.L. - Sec. - Twp. - Rge.

OPERATION TO BE PERFORMED:

- Tank Cleaning  Sediment Oil Removal  Transportation of Miscellaneous Hydrocarbons

Operator or Owner Representative authorizing work Lewis

Date Work to be Performed 8-10, 11, 12-2

TANK CLEANING DATA Tank Number \_\_\_\_\_ Volume \_\_\_\_\_

Tank Type \_\_\_\_\_ Volume Below Load Line \_\_\_\_\_

SEDIMENT OIL OR MISCELLANEOUS HYDROCARBON DATA

Sediment Oil from:  Pit  Cellar  Other

MISCELLANEOUS OIL

Tank Bottoms from:  Pipeline Station  Crude Terminal  Refinery  Other\*

Catchings from:  Gasoline Plant  Gathering Lines  Salt Water Disposal System  Other\*

Pipeline Break Oil or Spill

\*Other (Explain) \_\_\_\_\_

VOLUME AND DESTINATION: Estimated Volume 1400 Bbls. Field test volume of good oil 1362.59 Bbls.  
(Not required prior to Division approval)

Destination (Name and Location of treating plant or other facility) Jenex Operating 11100 S. Empire Highway 18  
P O Box 308 Hobbs NM 88241

DESTRUCTION OF SEDIMENT OIL BY:  Burning  Pit Disposal  Use on Roads or firewalls  Other

(Explain) \_\_\_\_\_

Location of Destruction \_\_\_\_\_

Justification of Destruction \_\_\_\_\_

CERTIFICATION: (APPLICATION MAY BE MADE BY EITHER OF THE FOLLOWING)

I hereby certify that the information above is true and complete to the best of my knowledge and belief.

Owner \_\_\_\_\_

Transporter Jenex Operating

By \_\_\_\_\_

Address P O Box 308 Hobbs NM 88241

Title \_\_\_\_\_

Signature [Signature]

Date \_\_\_\_\_

Title Plant Manager Date 8-9-2

OIL CONSERVATION DIVISION

Approved By Marie Peterson

MARIE PETERSON  
Title GEOLOGICAL / PETROLEUM  
TECHNICIAN

Date AUG 23 2002

A COPY OF THIS FORM MUST BE ON LOCATION DURING TANK CLEANING, REMOVAL OF SEDIMENT OIL OR MISCELLANEOUS HYDROCARBONS, AND MUST BE PRESENTED WITH TANK BOTTOMS, SEDIMENT OIL OR MISCELLANEOUS HYDROCARBONS AT THE TREATING PLANT TO WHICH IT IS DELIVERED.

DISTRIBUTION BY OCD	
	Santa Fe
	File
	Operator
	Transporter (2)

District I  
1625 N. French Dr., Hobbs, NM 88240  
District II  
611 South First, Artesia, NM 88210  
District III  
1600 Rio Brazos Road, Aztec, NM 87410  
District IV  
2670 South Pacheco, Santa Fe, NM 87505

State of New Mexico  
Energy Minerals and Natural Resources

Form C-117 A  
Revised March 17, 1999

Oil Conservation Division  
2040 South Pacheco  
Santa Fe, NM 87505

Submit 5 Copies to  
Appropriate District Office

PERMIT NO. H-25096

TANK CLEANING, SEDIMENT OIL REMOVAL, TRANSPORTATION OF MISCELLANEOUS HYDROCARBONS AND DISPOSAL PERMIT

Operator or Owner E.G.L. Resources Address Box 10886 Midland Tx 79702  
Lease or Facility Name ARCO ST #2 SWO Location 16-18-35  
U.L. - Sec. - Twp. - Rge.

OPERATION TO BE PERFORMED:

- Tank Cleaning  Sediment Oil Removal  Transportation of Miscellaneous Hydrocarbons

Operator or Owner Representative authorizing work Don

Date Work to be Performed 8-9-2

TANK CLEANING DATA Tank Number \_\_\_\_\_ Volume \_\_\_\_\_

Tank Type \_\_\_\_\_ Volume Below Load Line \_\_\_\_\_

SEDIMENT OIL OR MISCELLANEOUS HYDROCARBON DATA

Sediment Oil from:  Pit  Cellar  Other

MISCELLANEOUS OIL

Tank Bottoms From:  Pipeline Station  Crude Terminal  Refinery  Other\*

Catchings From:  Gasoline Plant  Gathering Lines  Salt Water Disposal System  Other\*

Pipeline Break Oil or Spill

\*Other (Explain) \_\_\_\_\_

VOLUME AND DESTINATION: Estimated Volume 380 Bbls. Field test volume of good oil 56655 Bbls.  
(Not required prior to Division approval)

Destination (Name and Location of treating plant or other facility) Jenex Operating 11100 S Eunice Highway 18  
P O Box 308 Hobbs NM 88241

DESTRUCTION OF SEDIMENT OIL BY:  Burning  Pit Disposal  Use on Roads or firewalls  Other

(Explain) \_\_\_\_\_

Location of Destruction \_\_\_\_\_

Justification of Destruction \_\_\_\_\_

CERTIFICATION: (APPLICATION MAY BE MADE BY EITHER OF THE FOLLOWING)

I hereby certify that the information above is true and complete to the best of my knowledge and belief.

Owner \_\_\_\_\_ Transporter Jenex Operating  
by \_\_\_\_\_ Address P O Box 308 Hobbs NM 88241  
Title \_\_\_\_\_ Signature [Signature]  
Date \_\_\_\_\_ Title Plant Manager Date 8-8-2

OIL CONSERVATION DIVISION

Approved By Marie Peterson Title MARIE PETERSON Date AUG 23 2002  
GEOLOGICAL / PETROLEUM  
TECHNICIAN

A COPY OF THIS FORM MUST BE ON LOCATION DURING TANK CLEANING, REMOVAL OF SEDIMENT OIL OR MISCELLANEOUS HYDROCARBONS, AND MUST BE PRESENTED WITH TANK BOTTOMS, SEDIMENT OIL OR MISCELLANEOUS HYDROCARBONS AT THE TREATING PLANT TO WHICH IT IS DELIVERED.

DISTRIBUTION BY OCD	
	Santa Fe
	File
	Operator
	Transporter (2)

District I  
1625 N. French Dr., Hobbs, NM 88240  
District II  
611 South First, Azusa, NM 88210  
District III  
1000 Rio Brazos Road, Aztec, NM 87410  
District IV  
2040 South Pacheco, Santa Fe, NM 87505

State of New Mexico  
Energy Minerals and Natural Resources

Form C-117 A  
Revised March 17, 1999

Oil Conservation Division  
2040 South Pacheco  
Santa Fe, NM 87505

Submit 5 Copies to  
Appropriate District Office

PERMIT NO. H-25088

TANK CLEANING, SEDIMENT OIL REMOVAL, TRANSPORTATION OF MISCELLANEOUS HYDROCARBONS AND DISPOSAL PERMIT

Operator or Owner Rice Operating Address 122 W Taylor Hobbs NM 88240  
Lease or Facility Name M-5 Location 5-20-37  
U.L. - Sec. - Twp. - Rgc.

OPERATION TO BE PERFORMED:

- Tank Cleaning  Sediment Oil Removal  Transportation of Miscellaneous Hydrocarbons

Operator or Owner Representative authorizing work Craig

Date Work to be Performed 8-5-2

TANK CLEANING DATA Tank Number \_\_\_\_\_ Volume \_\_\_\_\_

Tank Type \_\_\_\_\_ Volume Below Load Line \_\_\_\_\_

SEDIMENT OIL OR MISCELLANEOUS HYDROCARBON DATA

Sediment Oil from:  Pit  Cellar  Other

MISCELLANEOUS OIL

Tank Bottoms From:  Pipeline Station  Crude Terminal  Refinery  Other\*

Catchings From:  Gasoline Plant  Gathering Lines  Salt Water Disposal System  Other\*

Pipeline Break Oil or Spill

\*Other (Explain) \_\_\_\_\_

VOLUME AND DESTINATION: Estimated Volume 175 Bbls. Field test volume of good oil 156.15 Bbls.  
(Not required prior to Division approval)

Destination (Name and Location of treating plant or other facility) Jenex Operating 11100 S Eunice Highway 18  
P O Box 308 Hobbs NM 88241

DESTRUCTION OF SEDIMENT OIL BY:  Burning  Pit Disposal  Use on Roads or firewalls  Other

(Explain) \_\_\_\_\_

Location of Destruction \_\_\_\_\_

Justification of Destruction \_\_\_\_\_

CERTIFICATION: (APPLICATION MAY BE MADE BY EITHER OF THE FOLLOWING)

I hereby certify that the information above is true and complete to the best of my knowledge and belief.

Owner \_\_\_\_\_

Transporter Jenex Operating

By \_\_\_\_\_

Address P O Box 308 Hobbs NM 88241

Title \_\_\_\_\_

Signature [Signature]

Date \_\_\_\_\_

Title Plant Manager Date 8-5-2

OIL CONSERVATION DIVISION

Approved By Marie Peterson

MARIE PETERSON  
Title GEOLOGICAL / PETROLEUM  
TECHNICIAN

Date AUG 23 2002

A COPY OF THIS FORM MUST BE ON LOCATION DURING TANK CLEANING, REMOVAL OF SEDIMENT OIL OR MISCELLANEOUS HYDROCARBONS, AND MUST BE PRESENTED WITH TANK BOTTOMS, SEDIMENT OIL OR MISCELLANEOUS HYDROCARBONS AT THE TREATING PLANT TO WHICH IT IS DELIVERED.

DISTRIBUTION BY OCD	
	Santa Fe
	File
	Operator
	Transporter (2)

District I  
1625 N. French Dr., Hobbs, NM 88240  
District II  
611 South First, Artesia, NM 88210  
District III  
1600 Rio Brazos Road, Aztec, NM 87410  
District IV  
2040 South Pacheco, Santa Fe, NM 87505

State of New Mexico  
Energy Minerals and Natural Resources

Form C-117 A  
Revised March 17, 1999

Oil Conservation Division  
2040 South Pacheco  
Santa Fe, NM 87505

Submit 5 Copies to  
Appropriate District Office

PERMIT NO. H-25083

TANK CLEANING, SEDIMENT OIL REMOVAL, TRANSPORTATION OF MISCELLANEOUS HYDROCARBONS AND DISPOSAL PERMIT

Operator or Owner Watson Address P.O. Box 682 Tatum Nm 88267

Lease or Facility Name Watson SWD Location 12-8-34  
U.L. - Sec. - Twp. - Rge.

OPERATION TO BE PERFORMED:

- Tank Cleaning  Sediment Oil Removal  Transportation of Miscellaneous Hydrocarbons

Operator or Owner Representative authorizing work Danny

Date Work to be Performed 8-5-2

TANK CLEANING DATA Tank Number \_\_\_\_\_ Volume \_\_\_\_\_

Tank Type \_\_\_\_\_ Volume Below Load Line \_\_\_\_\_

SEDIMENT OIL OR MISCELLANEOUS HYDROCARBON DATA

Sediment Oil from:  Pit  Cellar  Other


MISCELLANEOUS OIL

Tank Bottoms From:  Pipeline Station  Crude Terminal  Refinery  Other\*

Catchings From:  Gasoline Plant  Gathering Lines  Salt Water Disposal System  Other\*

Pipeline Break Oil or Spill

\*Other (Explain) \_\_\_\_\_



VOLUME AND DESTINATION: Estimated Volume 120 Bbls. Field test volume of good oil 96.73 Bbls.  
(Not required prior to Division approval)

Destination (Name and Location of treating plant or other facility) Jenex Operating 11100 S Eunice Highway 18  
P O Box 308 Hobbs NM 88241

DESTRUCTION OF SEDIMENT OIL BY:  Burning  Pit Disposal  Use on Roads or firewalls  Other

(Explain) \_\_\_\_\_

Location of Destruction \_\_\_\_\_

Justification of Destruction \_\_\_\_\_

CERTIFICATION: (APPLICATION MAY BE MADE BY EITHER OF THE FOLLOWING)

I hereby certify that the information above is true and complete to the best of my knowledge and belief.

Owner \_\_\_\_\_ Transporter Jenex Operating

By \_\_\_\_\_ Address P O Box 308 Hobbs NM 88241

Title \_\_\_\_\_ Signature [Signature]

Date \_\_\_\_\_ Title Plant Manager Date 8-5-2

OIL CONSERVATION DIVISION

Approved By Marie Peterson Title MARIE PETERSON Date AUG 23 2002  
GEOLOGICAL / PETROLEUM  
TECHNICIAN

A COPY OF THIS FORM MUST BE ON LOCATION DURING TANK CLEANING, REMOVAL OF SEDIMENT OIL OR MISCELLANEOUS HYDROCARBONS, AND MUST BE PRESENTED WITH TANK BOTTOMS, SEDIMENT OIL OR MISCELLANEOUS HYDROCARBONS AT THE TREATING PLANT TO WHICH IT IS DELIVERED.

DISTRIBUTION BY OCD	
	Santa Fe
	File
	Operator
	Transporter (2)

District I  
1625 N. French Dr., Hobbs, NM 88240  
District II  
611 South First, Artesia, NM 88210  
District III  
1000 Rio Brazos Road, Aztec, NM 87410  
District IV  
2040 South Pacheco, Santa Fe, NM 87505

State of New Mexico  
Energy Minerals and Natural Resources

Form C-117 A  
Revised March 17, 1999

Oil Conservation Division  
2040 South Pacheco  
Santa Fe, NM 87505

Submit 5 Copies to  
Appropriate District Office

PERMIT NO. H-25079

TANK CLEANING, SEDIMENT OIL REMOVAL, TRANSPORTATION OF MISCELLANEOUS HYDROCARBONS AND DISPOSAL PERMIT

Operator or Owner Vista Services Address P.O. Box 758 Eunice Nm 88231  
Lease or Facility Name Royalty Holden #4 SWD Location 25-21-37  
U.L. - Sec. - Twp. - Rge.

OPERATION TO BE PERFORMED:

- Tank Cleaning  Sediment Oil Removal  Transportation of Miscellaneous Hydrocarbons

Operator or Owner Representative authorizing work mike

Date Work to be Performed 8-2-2

TANK CLEANING DATA Tank Number \_\_\_\_\_ Volume \_\_\_\_\_

Tank Type \_\_\_\_\_ Volume Below Load Line \_\_\_\_\_  
SEDIMENT OIL OR MISCELLANEOUS HYDROCARBON DATA

Sediment Oil from:  Pit  Cellar  Other

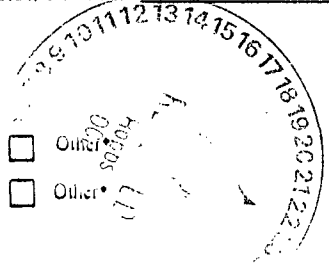
MISCELLANEOUS OIL

Tank Bottoms From:  Pipeline Station  Crude Terminal  Refinery

Catchings From:  Gasoline Plant  Gathering Lines  Salt Water Disposal System

Pipeline Break Oil or Spill

\*Other (Explain) \_\_\_\_\_



VOLUME AND DESTINATION: Estimated Volume 190 Bbls. Field test volume of good oil 188.75 Bbls.  
(Not required prior to Division approval)

Destination (Name and Location of treating plant or other facility) Jenex Operating 11100 S Eunice Highway 18  
P O Box 308 Hobbs NM 88241

DESTRUCTION OF SEDIMENT OIL BY:  Burning  Pit Disposal  Use on Roads or firewalls  Other

(Explain) \_\_\_\_\_

Location of Destruction \_\_\_\_\_

Justification of Destruction \_\_\_\_\_

CERTIFICATION: (APPLICATION MAY BE MADE BY EITHER OF THE FOLLOWING)

I hereby certify that the information above is true and complete to the best of my knowledge and belief.

Owner \_\_\_\_\_

Transporter Jenex Operating

By \_\_\_\_\_

Address P O Box 308 Hobbs NM 88241

Title \_\_\_\_\_

Signature [Signature]

Date \_\_\_\_\_

Title Plant Manager Date 8-2-2

OIL CONSERVATION DIVISION

Approved By Marie Peterson

Title MARIE PETERSON  
GEOLOGICAL / PETROLEUM  
TECHNICIAN

Date AUG 23 2002

A COPY OF THIS FORM MUST BE ON LOCATION DURING TANK CLEANING, REMOVAL OF SEDIMENT OIL OR MISCELLANEOUS HYDROCARBONS, AND MUST BE PRESENTED WITH TANK BOTTOMS, SEDIMENT OIL OR MISCELLANEOUS HYDROCARBONS AT THE TREATING PLANT TO WHICH IT IS DELIVERED.

DISTRIBUTION BY OCD	
<input checked="" type="checkbox"/>	Santa Fe
<input type="checkbox"/>	File
<input type="checkbox"/>	Operator
<input type="checkbox"/>	Transporter (2)

District I  
1625 N. French Dr., Hobbs, NM 88240  
District II  
811 South First, Artesia, NM 88210  
District III  
1000 Rio Brazos Road, Aztec, NM 87410  
District IV  
2040 South Pacheco, Santa Fe, NM 87505

State of New Mexico  
Energy Minerals and Natural Resources

Oil Conservation Division  
2040 South Pacheco  
Santa Fe, NM 87505

Form C-117 A  
Revised March 17, 1999

Submit 5 Copies to  
Appropriate District Office

PERMIT NO. H-25078

TANK CLEANING, SEDIMENT OIL REMOVAL, TRANSPORTATION OF MISCELLANEOUS HYDROCARBONS AND DISPOSAL PERMIT

Operator or Owner Rile Operating Address 122 W Taylor Hobbs NM 8840  
Lease or Facility Name J-26 Location 26-21-37  
U.L. - Sec. - Twp. - Rge.

OPERATION TO BE PERFORMED:

- Tank Cleaning  Sediment Oil Removal  Transportation of Miscellaneous Hydrocarbons

Operator or Owner Representative authorizing work Craig

Date Work to be Performed 8-1-2  
TANK CLEANING DATA Tank Number \_\_\_\_\_ Volume \_\_\_\_\_

Tank Type \_\_\_\_\_ Volume Below Load Line \_\_\_\_\_  
SEDIMENT OIL OR MISCELLANEOUS HYDROCARBON DATA

Sediment Oil from:  Pit  Cellar  Other

MISCELLANEOUS OIL

Tank Bottoms From:  Pipeline Station  Crude Terminal  Refinery  Other\*

Catchings From:  Gasoline Plant  Gathering Lines  Salt Water Disposal System  Other\*

Pipeline Break Oil or Spill

\*Other (Explain) \_\_\_\_\_

VOLUME AND DESTINATION: Estimated Volume 100 Bbls. Field test volume of good oil 95.67 Bbls.  
(Not required prior to Division approval)

Destination (Name and Location of treating plant or other facility) Jenex Operating 11100 S Eunice Highway 18  
P O Box 308 Hobbs NM 88241

DESTRUCTION OF SEDIMENT OIL BY:  Burning  Pit Disposal  Use on Roads or firewalls  Other

(Explain) \_\_\_\_\_

Location of Destruction \_\_\_\_\_

Justification of Destruction \_\_\_\_\_

CERTIFICATION: (APPLICATION MAY BE MADE BY EITHER OF THE FOLLOWING)

I hereby certify that the information above is true and complete to the best of my knowledge and belief.

Owner \_\_\_\_\_

Transporter Jenex Operating

By \_\_\_\_\_

Address P O Box 308 Hobbs NM 88241

Title \_\_\_\_\_

Signature [Signature]

Date \_\_\_\_\_

Title Plant Manager Date 8-1-2

OIL CONSERVATION DIVISION

Approved By Marie Peterson

Title MARIE PETERSON  
GEOLOGICAL / PETROLEUM  
TECHNICIAN

Date AUG 23 2002

A COPY OF THIS FORM MUST BE ON LOCATION DURING TANK CLEANING, REMOVAL OF SEDIMENT OIL OR MISCELLANEOUS HYDROCARBONS, AND MUST BE PRESENTED WITH TANK BOTTOMS, SEDIMENT OIL OR MISCELLANEOUS HYDROCARBONS AT THE TREATING PLANT TO WHICH IT IS DELIVERED.

DISTRIBUTION BY OCD	
	Santa Fe
	File
	Operator
	Transporter (2)

District I  
1625 N. French Dr., Hobbs, NM 88240  
District II  
811 South First, Artesia, NM 88210  
District III  
1060 Rio Brazos Road, Aztec, NM 87410  
District IV  
2040 South Pacheco, Santa Fe, NM 87505

State of New Mexico  
Energy Minerals and Natural Resources

Oil Conservation Division  
2040 South Pacheco  
Santa Fe, NM 87505

Form C-117 A  
Revised March 17, 1999

Submit 5 Copies to  
Appropriate District Office

PERMIT NO. H-25073

TANK CLEANING, SEDIMENT OIL REMOVAL, TRANSPORTATION OF MISCELLANEOUS HYDROCARBONS AND DISPOSAL PERMIT

Operator or Owner Rice Operating Address 122 W Taylor Hobbs NM 88240  
Lease or Facility Name BD C-2 Location 2-22-37  
U.L. - Sec. - Twp. - Rge.

OPERATION TO BE PERFORMED:

- Tank Cleaning  Sediment Oil Removal  Transportation of Miscellaneous Hydrocarbons

Operator or Owner Representative authorizing work Craig

Date Work to be Performed 7-31-2

TANK CLEANING DATA Tank Number \_\_\_\_\_ Volume \_\_\_\_\_

Tank Type \_\_\_\_\_ Volume Below Load Line \_\_\_\_\_

SEDIMENT OIL OR MISCELLANEOUS HYDROCARBON DATA

Sediment Oil from:  Pit  Cellar  Other

MISCELLANEOUS OIL

Tank Bottoms From:  Pipeline Station  Crude Terminal  Refinery  Other\*

Catchings From:  Gasoline Plant  Gathering Lines  Salt Water Disposal System  Other\*

Pipeline Break Oil or Spill

\*Other (Explain) \_\_\_\_\_

VOLUME AND DESTINATION: Estimated Volume 100 Bbls. Field test volume of good oil 25.56 Bbls.  
(Not required prior to Division approval)

Destination (Name and Location of treating plant or other facility) Jenex Operating 11100 S Eunice Highway 18  
P O Box 308 Hobbs NM 88241

DESTRUCTION OF SEDIMENT OIL BY:  Burning  Pit Disposal  Use on Roads or firewalls  Other

(Explain) \_\_\_\_\_

Location of Destruction \_\_\_\_\_

Justification of Destruction \_\_\_\_\_

CERTIFICATION: (APPLICATION MAY BE MADE BY EITHER OF THE FOLLOWING)

I hereby certify that the information above is true and complete to the best of my knowledge and belief.

Owner \_\_\_\_\_

Transporter Jenex Operating

By \_\_\_\_\_

Address P O Box 308 Hobbs NM 88241

Title \_\_\_\_\_

Signature [Signature]

Date \_\_\_\_\_

Title Plant Manager Date 7-31-2

OIL CONSERVATION DIVISION

Approved By Marie Peterson Title MARIE PETERSON Date AUG 02 2002  
GEOLOGICAL / PETROLEUM  
TECHNICIAN

A COPY OF THIS FORM MUST BE ON LOCATION DURING TANK CLEANING, REMOVAL OF SEDIMENT OIL OR MISCELLANEOUS HYDROCARBONS, AND MUST BE PRESENTED WITH TANK BOTTOMS, SEDIMENT OIL OR MISCELLANEOUS HYDROCARBONS AT THE TREATING PLANT TO WHICH IT IS DELIVERED.

DISTRIBUTION BY OCD	
	Santa Fe
	File
	Operator
	Transporter (2)

District I  
1625 N. French Dr., Hobbs, NM 88240  
District II  
511 South First, Artesia, NM 88210  
District III  
1060 Rio Brazos Road, Aztec, NM 87410  
District IV  
2640 South Pacheco, Santa Fe, NM 87505

State of New Mexico  
Energy Minerals and Natural Resources

Form C-117 A  
Revised March 17, 1999

Oil Conservation Division  
2040 South Pacheco  
Santa Fe, NM 87505

Submit 5 Copies to  
Appropriate District Office

PERMIT NO. H-25072

TANK CLEANING, SEDIMENT OIL REMOVAL, TRANSPORTATION OF MISCELLANEOUS HYDROCARBONS AND DISPOSAL PERMIT

Operator or Owner Rice Operating Address 122 W Taylor Hobbs NM 88240  
Lease or Facility Name N-18 Location 18-22-37  
U.L. - Sec. - Twp. - Rge.

OPERATION TO BE PERFORMED:

- Tank Cleaning  Sediment Oil Removal  Transportation of Miscellaneous Hydrocarbons

Operator or Owner Representative authorizing work Craig

Date Work to be Performed 7-31-2

TANK CLEANING DATA Tank Number \_\_\_\_\_ Volume \_\_\_\_\_

Tank Type \_\_\_\_\_ Volume Below Load Line \_\_\_\_\_

SEDIMENT OIL OR MISCELLANEOUS HYDROCARBON DATA

Sediment Oil from:  Pit  Cellar  Other

MISCELLANEOUS OIL

Tank Bottoms From:  Pipeline Station  Crude Terminal  Refinery  Other\*

Catchings From:  Gasoline Plant  Gathering Lines  Salt Water Disposal System  Other\* ?

Pipeline Break Oil or Spill

\*Other (Explain) \_\_\_\_\_

VOLUME AND DESTINATION: Estimated Volume 190 Bbls. Field test volume of good oil 79.30 Bbls.  
(Not required prior to Division approval)

Destination (Name and Location of treating plant or other facility) Jenex Operating 11100 S Eunice Highway 18  
P O Box 308 Hobbs NM 88241

DESTRUCTION OF SEDIMENT OIL BY:  Burning  Pit Disposal  Use on Roads or firewalls  Other

(Explain) \_\_\_\_\_

Location of Destruction \_\_\_\_\_

Justification of Destruction \_\_\_\_\_

CERTIFICATION: (APPLICATION MAY BE MADE BY EITHER OF THE FOLLOWING)

I hereby certify that the information above is true and complete to the best of my knowledge and belief.

Owner \_\_\_\_\_ Transporter Jenex Operating  
By \_\_\_\_\_ Address P O Box 308 Hobbs NM 88241  
Title \_\_\_\_\_ Signature [Signature]  
Date \_\_\_\_\_ Title Plant Manager Date 7-31-2

OIL CONSERVATION DIVISION

Approved By Marie Peterson Title MARIE PETERSON Date AUG 02 2002  
GEOLOGICAL / PETROLEUM  
TECHNICIAN

A COPY OF THIS FORM MUST BE ON LOCATION DURING TANK CLEANING, REMOVAL OF SEDIMENT OIL OR MISCELLANEOUS HYDROCARBONS, AND MUST BE PRESENTED WITH TANK BOTTOMS, SEDIMENT OIL OR MISCELLANEOUS HYDROCARBONS AT THE TREATING PLANT TO WHICH IT IS DELIVERED.

DISTRIBUTION BY OCD	
	Santa Fe
	File
	Operator
	Transporter (2)



District I  
1625 N. French Dr., Hobbs, NM 88240  
District II  
811 South First, Artesia, NM 88210  
District III  
1060 Rio Brazos Road, Aztec, NM 87416  
District IV  
2040 South Pacheco, Santa Fe, NM 87505

State of New Mexico  
Energy Minerals and Natural Resources

Oil Conservation Division  
2040 South Pacheco  
Santa Fe, NM 87505

Form C-117 A  
Revised March 17, 1999

Submit 5 Copies to  
Appropriate District Office

PERMIT NO. H-25071

TANK CLEANING, SEDIMENT OIL REMOVAL, TRANSPORTATION OF MISCELLANEOUS HYDROCARBONS AND DISPOSAL PERMIT

Operator or Owner Rice Operating Address 122 W Taylor Hobbs NM 88240  
Lease or Facility Name F-29 Location 29-18-38  
U.L. - Sec. - Twp. - Rge.

OPERATION TO BE PERFORMED:

- Tank Cleaning  Sediment Oil Removal  Transportation of Miscellaneous Hydrocarbons

Operator or Owner Representative authorizing work Craig

Date Work to be Performed 7-31-2

TANK CLEANING DATA Tank Number \_\_\_\_\_ Volume \_\_\_\_\_

Tank Type \_\_\_\_\_ Volume Below Load Line \_\_\_\_\_

SEDIMENT OIL OR MISCELLANEOUS HYDROCARBON DATA

Sediment Oil from:  Pit  Cellar  Other

MISCELLANEOUS OIL

Tank Bottoms From:  Pipeline Station  Crude Terminal  Refinery  Other\*

Catchings From:  Gasoline Plant  Gathering Lines  Salt Water Disposal System  Other\*

Pipeline Break Oil or Spill

\*Other (Explain) \_\_\_\_\_

VOLUME AND DESTINATION: Estimated Volume 190 Bbls. Field test volume of good oil 8523 Bbls.  
(Not required prior to Division approval)

Destination (Name and Location of treating plant or other facility) Jenex Operating 11100 S Eunice Highway 18  
P O Box 308 Hobbs NM 88241

DESTRUCTION OF SEDIMENT OIL BY:  Burning  Pit Disposal  Use on Roads or firewalls  Other

(Explain) \_\_\_\_\_

Location of Destruction \_\_\_\_\_

Justification of Destruction \_\_\_\_\_

CERTIFICATION: (APPLICATION MAY BE MADE BY EITHER OF THE FOLLOWING)

I hereby certify that the information above is true and complete to the best of my knowledge and belief.

Owner \_\_\_\_\_

Transporter Jenex Operating

By \_\_\_\_\_

Address P O Box 308 Hobbs NM 88241

Title \_\_\_\_\_

Signature [Signature]

Date \_\_\_\_\_

Title Plant Manager Date 7-31-2

OIL CONSERVATION DIVISION

Approved By Marie Peterson

MARIE PETERSON  
GEOLOGICAL / PETROLEUM  
TECHNICIAN

Date \_\_\_\_\_

**AUG 02 2002**

A COPY OF THIS FORM MUST BE ON LOCATION DURING TANK CLEANING, REMOVAL OF SEDIMENT OIL OR MISCELLANEOUS HYDROCARBONS, AND MUST BE PRESENTED WITH TANK BOTTOMS, SEDIMENT OIL OR MISCELLANEOUS HYDROCARBONS AT THE TREATING PLANT TO WHICH IT IS DELIVERED.

DISTRIBUTION BY OCD	
	Santa Fe
	File
	Operator
	Transporter (2)

District I  
1625 N. French Dr., Hobbs, NM 88240  
District II  
811 South First, Artesia, NM 88210  
District III  
1000 Rio Brazos Road, Aztec, NM 87410  
District IV  
2040 South Pacheco, Santa Fe, NM 87505

State of New Mexico  
Energy Minerals and Natural Resources

Form C-117 A  
Revised March 17, 1999

Oil Conservation Division  
2040 South Pacheco  
Santa Fe, NM 87505

Submit 5 Copies to  
Appropriate District Office

PERMIT NO. H-25067

**TANK CLEANING, SEDIMENT OIL REMOVAL, TRANSPORTATION OF MISCELLANEOUS HYDROCARBONS AND DISPOSAL PERMIT**

Operator or Owner Basin Alliance Address Box 1378 Hobbs NM 88241

Lease or Facility Name A. J. State SWD Location 33-18-36  
U.L. - Sec. - Twp. - Rge.

**OPERATION TO BE PERFORMED:**

- Tank Cleaning  Sediment Oil Removal  Transportation of Miscellaneous Hydrocarbons

Operator or Owner Representative authorizing work Hugo

Date Work to be Performed 7-30-2

**TANK CLEANING DATA** Tank Number \_\_\_\_\_ Volume \_\_\_\_\_

Tank Type \_\_\_\_\_ Volume Below Load Line \_\_\_\_\_

**SEDIMENT OIL OR MISCELLANEOUS HYDROCARBON DATA**

Sediment Oil from:  Pit  Cellar  Other

**MISCELLANEOUS OIL**

Tank Bottoms From:  Pipeline Station  Crude Terminal  Refinery  Other\*

Catchings From:  Gasoline Plant  Gathering Lines  Salt Water Disposal System  Other\*

Pipeline Break Oil or Spill

\*Other (Explain) \_\_\_\_\_

**VOLUME AND DESTINATION:** Estimated Volume 760 Bbls. Field test volume of good oil 659.21 Bbls.  
(Not required prior to Division approval)

Destination (Name and Location of treating plant or other facility) Jenex Operating 11100 S Eunice Highway 18  
P O Box 308 Hobbs NM 88241

**DESTRUCTION OF SEDIMENT OIL BY:**  Burning  Pit Disposal  Use on Roads or firewalls  Other

(Explain) \_\_\_\_\_

Location of Destruction \_\_\_\_\_

Justification of Destruction \_\_\_\_\_

**CERTIFICATION: (APPLICATION MAY BE MADE BY EITHER OF THE FOLLOWING)**

I hereby certify that the information above is true and complete to the best of my knowledge and belief.

Owner \_\_\_\_\_ Transporter Jenex Operating

By \_\_\_\_\_ Address P O Box 308 Hobbs NM 88241

Title \_\_\_\_\_ Signature [Signature]

Date \_\_\_\_\_ Title Plant Manager Date 7-30-2

**OIL CONSERVATION DIVISION**

Approved By Marie Peterson Title MARIE PETERSON GEOLOGICAL / PETROLEUM TECHNICIAN Date AUG 02 2002

A COPY OF THIS FORM MUST BE ON LOCATION DURING TANK CLEANING, REMOVAL OF SEDIMENT OIL OR MISCELLANEOUS HYDROCARBONS, AND MUST BE PRESENTED WITH TANK BOTTOMS, SEDIMENT OIL OR MISCELLANEOUS HYDROCARBONS AT THE TREATING PLANT TO WHICH IT IS DELIVERED.

DISTRIBUTION BY OCD	
	Santa Fe
	File
	Operator
	Transporter (2)

District I  
1625 N. French Dr., Hobbs, NM 88240  
District II  
811 South First, Artesia, NM 88210  
District III  
1000 Rio Brazos Road, Aztec, NM 87410  
District IV  
2040 South Pacheco, Santa Fe, NM 87505

State of New Mexico  
Energy Minerals and Natural Resources

Oil Conservation Division  
2040 South Pacheco  
Santa Fe, NM 87505

Form C-117 A  
Revised March 17, 1999

Submit 5 Copies to  
Appropriate District Office

PERMIT NO. H-25065

TANK CLEANING, SEDIMENT OIL REMOVAL, TRANSPORTATION OF MISCELLANEOUS HYDROCARBONS AND DISPOSAL PERMIT

Operator or Owner Sundance Services Address P.O. Box 1737 Eunice NM 88231  
Lease or Facility Name Prabo Facility Location 29-21-38  
U.L. - Sec. - Twp. - Rge.

OPERATION TO BE PERFORMED:

- Tank Cleaning  Sediment Oil Removal  Transportation of Miscellaneous Hydrocarbons

Operator or Owner Representative authorizing work Chad

Date Work to be Performed 7-30-2

TANK CLEANING DATA Tank Number \_\_\_\_\_ Volume \_\_\_\_\_

Tank Type \_\_\_\_\_ Volume Below Load Line \_\_\_\_\_

SEDIMENT OIL OR MISCELLANEOUS HYDROCARBON DATA

Sediment Oil from:  Pit  Cellar  Other

MISCELLANEOUS OIL

Tank Bottoms From:  Pipeline Station  Crude Terminal  Refinery  Other\*

Catchings From:  Gasoline Plant  Gathering Lines  Salt Water Disposal System  Other\*

Pipeline Break Oil or Spill

\*Other (Explain) \_\_\_\_\_

VOLUME AND DESTINATION: Estimated Volume 190 Bbls. Field test volume of good oil 135.03 Bbls.  
(Not required prior to Division approval)

Destination (Name and Location of treating plant or other facility) Jenex Operating 11100 S Eunice Highway 18  
P O Box 308 Hobbs NM 88241

DESTRUCTION OF SEDIMENT OIL BY:  Burning  Pit Disposal  Use on Roads or firewalls  Other

(Explain) \_\_\_\_\_

Location of Destruction \_\_\_\_\_

Justification of Destruction \_\_\_\_\_

CERTIFICATION: (APPLICATION MAY BE MADE BY EITHER OF THE FOLLOWING)

I hereby certify that the information above is true and complete to the best of my knowledge and belief.

Owner \_\_\_\_\_ Transporter Jenex Operating

By \_\_\_\_\_ Address P O Box 308 Hobbs NM 88241

Title \_\_\_\_\_ Signature [Signature]

Date \_\_\_\_\_ Title Plant Manager Date 7-29-2

OIL CONSERVATION DIVISION

Approved By Marie Peterson Title MARIE PETERSON GEOLOGICAL / PETROLEUM TECHNICIAN Date AUG 02 2002

A COPY OF THIS FORM MUST BE ON LOCATION DURING TANK CLEANING, REMOVAL OF SEDIMENT OIL OR MISCELLANEOUS HYDROCARBONS, AND MUST BE PRESENTED WITH TANK BOTTOMS, SEDIMENT OIL OR MISCELLANEOUS HYDROCARBONS AT THE TREATING PLANT TO WHICH IT IS DELIVERED.

DISTRIBUTION BY OCD	
	Santa Fe
	File
	Operator
	Transporter (2)

District I  
1625 N. French Dr., Hobbs, NM 88240  
District II  
811 South First, Artesia, NM 88210  
District III  
1000 Rio Brazos Road, Aztec, NM 87410  
District IV  
2040 South Pacheco, Santa Fe, NM 87505

State of New Mexico  
Energy Minerals and Natural Resources

Oil Conservation Division  
2040 South Pacheco  
Santa Fe, NM 87505

Form C-117 A  
Revised March 17, 1999

Submit 5 Copies to  
Appropriate District Office

PERMIT NO. H-25064

TANK CLEANING, SEDIMENT OIL REMOVAL, TRANSPORTATION OF MISCELLANEOUS HYDROCARBONS AND DISPOSAL PERMIT

Operator or Owner Rice Operating Address 122 W Taylor Hobbs NM 88240  
Lease or Facility Name M-5 Location 5-20-37  
U.L. - Sec. - Twp. - Rge.

OPERATION TO BE PERFORMED:

- Tank Cleaning  Sediment Oil Removal  Transportation of Miscellaneous Hydrocarbons

Operator or Owner Representative authorizing work Craig

Date Work to be Performed 7-29-2

TANK CLEANING DATA Tank Number \_\_\_\_\_ Volume \_\_\_\_\_

Tank Type \_\_\_\_\_ Volume Below Load Line \_\_\_\_\_

SEDIMENT OIL OR MISCELLANEOUS HYDROCARBON DATA

Sediment Oil from:  Pit  Cellar  Other

MISCELLANEOUS OIL

Tank Bottoms From:  Pipeline Station  Crude Terminal  Refinery  Other\*

Catchings From:  Gasoline Plant  Gathering Lines  Salt Water Disposal System  Other\*

Pipeline Break Oil or Spill

\*Other (Explain) \_\_\_\_\_

VOLUME AND DESTINATION: Estimated Volume 190 Bbls. Field test volume of good oil 217.47 Bbls.  
(Not required prior to Division approval)

Destination (Name and Location of treating plant or other facility) Jenex Operating 11100 S Eunice Highway 18  
P O Box 308 Hobbs NM 88241

DESTRUCTION OF SEDIMENT OIL BY:  Burning  Pit Disposal  Use on Roads or firewalls  Other

(Explain) \_\_\_\_\_

Location of Destruction \_\_\_\_\_

Justification of Destruction \_\_\_\_\_

CERTIFICATION: (APPLICATION MAY BE MADE BY EITHER OF THE FOLLOWING)

I hereby certify that the information above is true and complete to the best of my knowledge and belief.

Owner \_\_\_\_\_

Transporter Jenex Operating

By \_\_\_\_\_

Address P O Box 308 Hobbs NM 88241

Title \_\_\_\_\_

Signature [Signature]

Date \_\_\_\_\_

Title Plant Manager Date 7-29-2

OIL CONSERVATION DIVISION

Approved By Marie Peterson Title MARIE PETERSON GEOLOGICAL / PETROLEUM TECHNIQIAN Date AUG 02 2002

A COPY OF THIS FORM MUST BE ON LOCATION DURING TANK CLEANING, REMOVAL OF SEDIMENT OIL OR MISCELLANEOUS HYDROCARBONS, AND MUST BE PRESENTED WITH TANK BOTTOMS, SEDIMENT OIL OR MISCELLANEOUS HYDROCARBONS AT THE TREATING PLANT TO WHICH IT IS DELIVERED.

DISTRIBUTION BY OCD	
	Santa Fe
	File
	Operator
	Transporter (2)

District I  
1625 N. French Dr., Hobbs, NM 88240  
District II  
511 South First, Artesia, NM 88210  
District III  
1000 Rio Brazos Road, Aztec, NM 87410  
District IV  
2040 South Pacheco, Santa Fe, NM 87505

State of New Mexico  
Energy Minerals and Natural Resources

Oil Conservation Division  
2040 South Pacheco  
Santa Fe, NM 87505

Form C-117 A  
Revised March 17, 1999

Submit 5 Copies to  
Appropriate District Office

PERMIT NO. H-25063

TANK CLEANING, SEDIMENT OIL REMOVAL, TRANSPORTATION OF MISCELLANEOUS HYDROCARBONS AND DISPOSAL PERMIT

Operator or Owner Key Energy Address Box 99 Eunice NM 88231  
Lease or Facility Name ATHA #1 SWD Location 31-21-36  
U.L. - Sec. - Twp. - Rge.

OPERATION TO BE PERFORMED:

- Tank Cleaning  Sediment Oil Removal  Transportation of Miscellaneous Hydrocarbons

Operator or Owner Representative authorizing work Eddy

Date Work to be Performed 7-28-2

TANK CLEANING DATA Tank Number \_\_\_\_\_ Volume \_\_\_\_\_  
Tank Type \_\_\_\_\_ Volume Below Load Line \_\_\_\_\_

SEDIMENT OIL OR MISCELLANEOUS HYDROCARBON DATA

Sediment Oil from:  Pit  Cellar  Other

MISCELLANEOUS OIL

Tank Bottoms From:  Pipeline Station  Crude Terminal  Refinery  Other\*

Catchings From:  Gasoline Plant  Gathering Lines  Salt Water Disposal System  Other\*

Pipeline Break Oil or Spill

\*Other (Explain) \_\_\_\_\_

VOLUME AND DESTINATION: Estimated Volume 190 Bbls. Field test volume of good oil 184.91 Bbls.  
(Not required prior to Division approval)

Destination (Name and Location of treating plant or other facility) Jenex Operating 11100 S Eunice Highway 18  
P O Box 308 Hobbs NM 88241

DESTRUCTION OF SEDIMENT OIL BY:  Burning  Pit Disposal  Use on Roads or firewalls  Other

(Explain) \_\_\_\_\_

Location of Destruction \_\_\_\_\_

Justification of Destruction \_\_\_\_\_

CERTIFICATION: (APPLICATION MAY BE MADE BY EITHER OF THE FOLLOWING)

I hereby certify that the information above is true and complete to the best of my knowledge and belief.

Owner \_\_\_\_\_ Transporter Jenex Operating  
By \_\_\_\_\_ Address P O Box 308 Hobbs NM 88241  
Title \_\_\_\_\_ Signature [Signature]  
Date \_\_\_\_\_ Title Plant Manager Date 7-26-2

OIL CONSERVATION DIVISION

Approved By Marie Peterson Title MARIE PETERSON Date AUG 02 2002  
GEOLOGICAL / PETROLEUM  
TECHNICIAN

A COPY OF THIS FORM MUST BE ON LOCATION DURING TANK CLEANING, REMOVAL OF SEDIMENT OIL OR MISCELLANEOUS HYDROCARBONS, AND MUST BE PRESENTED WITH TANK BOTTOMS, SEDIMENT OIL OR MISCELLANEOUS HYDROCARBONS AT THE TREATING PLANT TO WHICH IT IS DELIVERED.

DISTRIBUTION BY OCD	
	Santa Fe
	File
	Operator
	Transporter (2)

District I  
1625 N. French Dr., Hobbs, NM 88240  
District II  
811 South First, Artesia, NM 88210  
District III  
1000 Rio Brazos Road, Aztec, NM 87410  
District IV  
2040 South Pacheco, Santa Fe, NM 87505

State of New Mexico  
Energy Minerals and Natural Resources

Oil Conservation Division  
2040 South Pacheco  
Santa Fe, NM 87505

Form C-117 A  
Revised March 17, 1999

Submit 5 Copies to  
Appropriate District Office

PERMIT NO. H-25062

TANK CLEANING, SEDIMENT OIL REMOVAL, TRANSPORTATION OF MISCELLANEOUS HYDROCARBONS AND DISPOSAL PERMIT

Operator or Owner Gandy Corp. Address Box 827 Tatum NM 88267  
Lease or Facility Name Gandy plant Location 11-10-35  
U.L. - Sec. - Twp. - Rge.

OPERATION TO BE PERFORMED:

- Tank Cleaning  Sediment Oil Removal  Transportation of Miscellaneous Hydrocarbons

Operator or Owner Representative authorizing work Lewis

Date Work to be Performed 7-27, 28-2  
TANK CLEANING DATA Tank Number \_\_\_\_\_ Volume \_\_\_\_\_

Tank Type \_\_\_\_\_ Volume Below Load Line \_\_\_\_\_  
SEDIMENT OIL OR MISCELLANEOUS HYDROCARBON DATA

Sediment Oil from:  Pit  Cellar  Other

MISCELLANEOUS OIL

Tank Bottoms From:  Pipeline Station  Crude Terminal  Refinery  Other\*

Catchings From:  Gasoline Plant  Gathering Lines  Salt Water Disposal System  Other\*

Pipeline Break Oil or Spill

\*Other (Explain) \_\_\_\_\_

VOLUME AND DESTINATION: Estimated Volume 1200 Bbls. Field test volume of good oil 1142.02 Bbls.  
(Not required prior to Division approval)

Destination (Name and Location of treating plant or other facility) Jenex Operating 11100 S Eunice Highway 18  
P O Box 308 Hobbs NM 88241

DESTRUCTION OF SEDIMENT OIL BY:  Burning  Pit Disposal  Use on Roads or firewalls  Other

(Explain) \_\_\_\_\_

Location of Destruction \_\_\_\_\_

Justification of Destruction \_\_\_\_\_

CERTIFICATION: (APPLICATION MAY BE MADE BY EITHER OF THE FOLLOWING)

I hereby certify that the information above is true and complete to the best of my knowledge and belief.

Owner \_\_\_\_\_

Transporter Jenex Operating

By \_\_\_\_\_

Address P O Box 308 Hobbs NM 88241

Title \_\_\_\_\_

Signature [Signature]

Date \_\_\_\_\_

Title Plant Manager Date 7-26-2

OIL CONSERVATION DIVISION

Approved By Marie Peterson Title MARIE PETERSON Date AUG 02 2002  
GEOLOGICAL / PETROLEUM  
TECHNICIAN

A COPY OF THIS FORM MUST BE ON LOCATION DURING TANK CLEANING, REMOVAL OF SEDIMENT OIL OR MISCELLANEOUS HYDROCARBONS, AND MUST BE PRESENTED WITH TANK BOTTOMS, SEDIMENT OIL OR MISCELLANEOUS HYDROCARBONS AT THE TREATING PLANT TO WHICH IT IS DELIVERED.

DISTRIBUTION BY OCD	
	Santa Fe
	File
	Operator
	Transporter (2)

District I  
1625 N. French Dr., Hobbs, NM 88240  
District II  
811 South First, Artesia, NM 88210  
District III  
1000 Rio Brazos Road, Aztec, NM 87410  
District IV  
2040 South Pacheco, Santa Fe, NM 87505

State of New Mexico  
Energy Minerals and Natural Resources

Oil Conservation Division  
2040 South Pacheco  
Santa Fe, NM 87505

Form C-117 A  
Revised March 17, 1999

Submit 5 Copies to  
Appropriate District Office

PERMIT NO. H-25061

**TANK CLEANING, SEDIMENT OIL REMOVAL, TRANSPORTATION OF MISCELLANEOUS HYDROCARBONS AND DISPOSAL PERMIT**

Operator or Owner Key Energy Address Box 99 Eunice NM 88231  
Lease or Facility Name Christmas SWD Location 28-22-37  
U.L. - Sec. - Twp. - Rgc.

**OPERATION TO BE PERFORMED:**

- Tank Cleaning  Sediment Oil Removal  Transportation of Miscellaneous Hydrocarbons

Operator or Owner Representative authorizing work Eddy

Date Work to be Performed 7-26-2

TANK CLEANING DATA Tank Number \_\_\_\_\_ Volume \_\_\_\_\_

Tank Type \_\_\_\_\_ Volume Below Load Line \_\_\_\_\_

SEDIMENT OIL OR MISCELLANEOUS HYDROCARBON DATA

Sediment Oil from:  Pit  Cellar  Other

MISCELLANEOUS OIL

Tank Bottoms From:  Pipeline Station  Crude Terminal  Refinery  Other\*

Catchings From:  Gasoline Plant  Gathering Lines  Salt Water Disposal System  Other\*

Pipeline Break Oil or Spill

\*Other (Explain) \_\_\_\_\_

VOLUME AND DESTINATION: Estimated Volume 190 Bbls. Field test volume of good oil 184.87 Bbls.  
(Not required prior to Division approval)

Destination (Name and Location of treating plant or other facility) Jenex Operating 11100 S Eunice Highway 18  
P O Box 308 Hobbs NM 88241

DESTRUCTION OF SEDIMENT OIL BY:  Burning  Pit Disposal  Use on Roads or firewalls  Other

(Explain) \_\_\_\_\_

Location of Destruction \_\_\_\_\_

Justification of Destruction \_\_\_\_\_

CERTIFICATION: (APPLICATION MAY BE MADE BY EITHER OF THE FOLLOWING)

I hereby certify that the information above is true and complete to the best of my knowledge and belief.

Owner \_\_\_\_\_

Transporter Jenex Operating

By \_\_\_\_\_

Address P O Box 308 Hobbs NM 88241

Title \_\_\_\_\_

Signature [Signature]

Date \_\_\_\_\_

Title Plant Manager Date 7-26-2

OIL CONSERVATION DIVISION

Approved By Marie Peterson Title MARIE PETERSON Date AUG 02 2002  
GEOLOGICAL / PETROLEUM

TECHNICIAN

A COPY OF THIS FORM MUST BE ON LOCATION DURING TANK CLEANING, REMOVAL OF SEDIMENT OIL OR MISCELLANEOUS HYDROCARBONS, AND MUST BE PRESENTED WITH TANK BOTTOMS, SEDIMENT OIL OR MISCELLANEOUS HYDROCARBONS AT THE TREATING PLANT TO WHICH IT IS DELIVERED.

DISTRIBUTION BY OCD	
	Santa Fe
	File
	Operator
	Transporter (2)

District I  
1625 N. French Dr., Hobbs, NM 88240  
District II  
511 South First, Artesia, NM 88210  
District III  
1000 Rio Brazos Road, Aztec, NM 87410  
District IV  
2040 South Pacheco, Santa Fe, NM 87505

State of New Mexico  
Energy Minerals and Natural Resources

Oil Conservation Division  
2040 South Pacheco  
Santa Fe, NM 87505

Form C-117 A  
Revised March 17, 1999

Submit 5 Copies to  
Appropriate District Office

PERMIT NO. H-25055

TANK CLEANING, SEDIMENT OIL REMOVAL, TRANSPORTATION OF MISCELLANEOUS HYDROCARBONS AND DISPOSAL PERMIT

Operator or Owner Gandy Corp. Address Box 827 Tatum NM 88267  
Lease or Facility Name Gandy plant Location 11-10-35  
U.L. - Sec. - Twp. - Rgc.

OPERATION TO BE PERFORMED:

- Tank Cleaning  Sediment Oil Removal  Transportation of Miscellaneous Hydrocarbons

Operator or Owner Representative authorizing work Lewis

Date Work to be Performed 7-23-24-2

TANK CLEANING DATA Tank Number \_\_\_\_\_ Volume \_\_\_\_\_

Tank Type \_\_\_\_\_ Volume Below Load Line \_\_\_\_\_

SEDIMENT OIL OR MISCELLANEOUS HYDROCARBON DATA

Sediment Oil from:  Pit  Cellar  Other

MISCELLANEOUS OIL

Tank Bottoms From:  Pipeline Station  Crude Terminal  Refinery  Other\*

Catchings From:  Gasoline Plant  Gathering Lines  Salt Water Disposal System  Other\*

Pipeline Break Oil or Spill

\*Other (Explain) \_\_\_\_\_

VOLUME AND DESTINATION: Estimated Volume 768 Bbls. Field test volume of good oil 951.09 Bbls.  
(Not required prior to Division approval)

Destination (Name and Location of treating plant or other facility) Jenex Operating 11100 S Eunice Highway 18  
P O Box 308 Hobbs NM 88241

DESTRUCTION OF SEDIMENT OIL BY:  Burning  Pit Disposal  Use on Roads or firewalls  Other

(Explain) \_\_\_\_\_

Location of Destruction \_\_\_\_\_

Justification of Destruction \_\_\_\_\_

CERTIFICATION: (APPLICATION MAY BE MADE BY EITHER OF THE FOLLOWING)

I hereby certify that the information above is true and complete to the best of my knowledge and belief.

Owner \_\_\_\_\_ Transporter Jenex Operating

By \_\_\_\_\_ Address P O Box 308 Hobbs NM 88241

Title \_\_\_\_\_ Signature [Signature]

Date \_\_\_\_\_ Title Plant Manager Date 7-23-2

OIL CONSERVATION DIVISION

Approved By Marie Peterson Title MARIE PETERSON GEOLOGICAL / PETROLEUM TECHNICIAN Date AUG 02 2002

A COPY OF THIS FORM MUST BE ON LOCATION DURING TANK CLEANING, REMOVAL OF SEDIMENT OIL OR MISCELLANEOUS HYDROCARBONS, AND MUST BE PRESENTED WITH TANK BOTTOMS, SEDIMENT OIL OR MISCELLANEOUS HYDROCARBONS AT THE TREATING PLANT TO WHICH IT IS DELIVERED.

DISTRIBUTION BY OCD	
	Santa Fe
	File
	Operator
	Transporter (2)



District I  
1625 N. French Dr., Hobbs, NM 88240  
District II  
811 South First, Artesia, NM 88210  
District III  
1000 Rio Brazos Road, Aztec, NM 87410  
District IV  
2040 South Pacheco, Santa Fe, NM 87505

State of New Mexico  
Energy Minerals and Natural Resources

Form C-117 A  
Revised March 17, 1999

Oil Conservation Division  
2040 South Pacheco  
Santa Fe, NM 87505

Submit 5 Copies to  
Appropriate District Office

PERMIT NO. H-25049

TANK CLEANING, SEDIMENT OIL REMOVAL, TRANSPORTATION OF MISCELLANEOUS HYDROCARBONS AND DISPOSAL PERMIT

Operator or Owner Gandy Corp. Address Box 827 Tatum Nm 88267  
Lease or Facility Name Gandy plant Location 11-10-35  
U.L. - Sec. - Twp. - Rgc.

OPERATION TO BE PERFORMED:

- Tank Cleaning  Sediment Oil Removal  Transportation of Miscellaneous Hydrocarbons

Operator or Owner Representative authorizing work Lewis

Date Work to be Performed 7-20-21-2

TANK CLEANING DATA Tank Number \_\_\_\_\_ Volume \_\_\_\_\_

Sediment Oil or Miscellaneous Hydrocarbon DATA Tank Type \_\_\_\_\_ Volume Below Load Line \_\_\_\_\_

Sediment Oil from:  Pit  Cellar  Other

MISCELLANEOUS OIL

Tank Bottoms From:  Pipeline Station  Crude Terminal  Refinery  Other\*

Catchings From:  Gasoline Plant  Gathering Lines  Salt Water Disposal System  Other\*

Pipeline Break Oil or Spill

\*Other (Explain) \_\_\_\_\_

VOLUME AND DESTINATION: Estimated Volume 780 Bbls. Field test volume of good oil 766.15 Bbls.  
(Not required prior to Division approval)

Destination (Name and Location of treating plant or other facility) Jenex Operating 11100 S Eunice Highway 18  
P O Box 308 Hobbs NM 88241

DESTRUCTION OF SEDIMENT OIL BY:  Burning  Pit Disposal  Use on Roads or firewalls  Other

(Explain) \_\_\_\_\_

Location of Destruction \_\_\_\_\_

Justification of Destruction \_\_\_\_\_

CERTIFICATION: (APPLICATION MAY BE MADE BY EITHER OF THE FOLLOWING)

I hereby certify that the information above is true and complete to the best of my knowledge and belief.

Owner \_\_\_\_\_ Transporter Jenex Operating  
By \_\_\_\_\_ Address P O Box 308 Hobbs NM 88241  
Title \_\_\_\_\_ Signature [Signature]  
Date \_\_\_\_\_ Title Plant Manager Date 7-19-2

OIL CONSERVATION DIVISION

Approved By Marie Peterson Title MARIE PETERSON Date AUG 02 2002  
GEOLOGICAL / PETROLEUM  
TECHNICIAN

A COPY OF THIS FORM MUST BE ON LOCATION DURING TANK CLEANING, REMOVAL OF SEDIMENT OIL OR MISCELLANEOUS HYDROCARBONS, AND MUST BE PRESENTED WITH TANK BOTTOMS, SEDIMENT OIL OR MISCELLANEOUS HYDROCARBONS AT THE TREATING PLANT TO WHICH IT IS DELIVERED.

DISTRIBUTION BY OCD	
	Santa Fe
	File
	Operator
	Transporter (2)

District I  
1625 N. French Dr., Hobbs, NM 88240  
District II  
811 South First, Artesia, NM 88210  
District III  
1000 Rio Brazos Road, Aztec, NM 87410  
District IV  
2040 South Pacheco, Santa Fe, NM 87505

State of New Mexico  
Energy Minerals and Natural Resources

Oil Conservation Division  
2040 South Pacheco  
Santa Fe, NM 87505

Form C-117 A  
Revised March 17, 1999

Submit 5 Copies to  
Appropriate District Office

PERMIT NO. H-25041

TANK CLEANING, SEDIMENT OIL REMOVAL, TRANSPORTATION OF MISCELLANEOUS HYDROCARBONS AND DISPOSAL PERMIT

Operator or Owner Sundance Services Address P.O. Box 1237 Eunice NM 88231  
Lease or Facility Name Prabo Facility Location 29-21-38  
U.L. - Sec. - Twp. - Rge.

OPERATION TO BE PERFORMED:

- Tank Cleaning  Sediment Oil Removal  Transportation of Miscellaneous Hydrocarbons

Operator or Owner Representative authorizing work Kelly

Date Work to be Performed 7-19-2  
TANK CLEANING DATA Tank Number \_\_\_\_\_ Volume \_\_\_\_\_

Tank Type \_\_\_\_\_ Volume Below Load Line \_\_\_\_\_  
SEDIMENT OIL OR MISCELLANEOUS HYDROCARBON DATA

Sediment Oil from:  Pit  Cellar  Other

MISCELLANEOUS OIL

Tank Bottoms From:  Pipeline Station  Crude Terminal  Refinery  Other\*

Catchings From:  Gasoline Plant  Gathering Lines  Salt Water Disposal System  Other\*

Pipeline Break Oil or Spill

\*Other (Explain) \_\_\_\_\_

VOLUME AND DESTINATION: Estimated Volume 190 Bbls. Field test volume of good oil 130.03 Bbls.  
(Not required prior to Division approval)

Destination (Name and Location of treating plant or other facility) Jenex Operating 11100 S Eunice Highway 18  
P O Box 308 Hobbs NM 88241

DESTRUCTION OF SEDIMENT OIL BY:  Burning  Pit Disposal  Use on Roads or firewalls  Other

(Explain) \_\_\_\_\_

Location of Destruction \_\_\_\_\_

Justification of Destruction \_\_\_\_\_

CERTIFICATION: (APPLICATION MAY BE MADE BY EITHER OF THE FOLLOWING)

I hereby certify that the information above is true and complete to the best of my knowledge and belief.

Owner \_\_\_\_\_

Transporter Jenex Operating

By \_\_\_\_\_

Address P O Box 308 Hobbs NM 88241

Title \_\_\_\_\_

Signature [Signature]

Date \_\_\_\_\_

Title Plant Manager Date 7-19-2

OIL CONSERVATION DIVISION

Approved By Marie Peterson Title MARIE PETERSON Date AUG 02 2002  
GEOLOGICAL / PETROLEUM  
TECHNICIAN

A COPY OF THIS FORM MUST BE ON LOCATION DURING TANK CLEANING, REMOVAL OF SEDIMENT OIL OR MISCELLANEOUS HYDROCARBONS, AND MUST BE PRESENTED WITH TANK BOTTOMS, SEDIMENT OIL OR MISCELLANEOUS HYDROCARBONS AT THE TREATING PLANT TO WHICH IT IS DELIVERED.

DISTRIBUTION BY OCD	
	Santa Fe
	File
	Operator
	Transporter (2)

District I  
1625 N. French Dr., Hobbs, NM 88240  
District II  
811 South First, Artesia, NM 88210  
District III  
1060 Rio Brazos Road, Aztec, NM 87410  
District IV  
2040 South Pacheco, Santa Fe, NM 87505

State of New Mexico  
Energy Minerals and Natural Resources

Oil Conservation Division  
2040 South Pacheco  
Santa Fe, NM 87505

Form C-117 A  
Revised March 17, 1999

Submit 5 Copies to  
Appropriate District Office

PERMIT NO. H-25040

TANK CLEANING, SEDIMENT OIL REMOVAL, TRANSPORTATION OF MISCELLANEOUS HYDROCARBONS AND DISPOSAL PERMIT

Operator or Owner Jenex Operating Address 122 W Taylor Hobbs NM 88240  
Lease or Facility Name J-26 Location 26-21-37  
U.L. - Sec. - Twp. - Rgc.

OPERATION TO BE PERFORMED:

- Tank Cleaning  Sediment Oil Removal  Transportation of Miscellaneous Hydrocarbons

Operator or Owner Representative authorizing work Craig

Date Work to be Performed 7-18-2

TANK CLEANING DATA Tank Number \_\_\_\_\_ Volume \_\_\_\_\_

Tank Type \_\_\_\_\_ Volume Below Load Line \_\_\_\_\_

SEDIMENT OIL OR MISCELLANEOUS HYDROCARBON DATA

Sediment Oil from:  Pit  Cellar  Other

MISCELLANEOUS OIL

Tank Bottoms From:  Pipeline Station  Crude Terminal  Refinery  Other\*

Catchings From:  Gasoline Plant  Gathering Lines  Salt Water Disposal System  Other\*

Pipeline Break Oil or Spill

\*Other (Explain) \_\_\_\_\_

VOLUME AND DESTINATION: Estimated Volume 80 Bbls. Field test volume of good oil 22.39 Bbls.  
(Not required prior to Division approval)

Destination (Name and Location of treating plant or other facility) Jenex Operating 11100 S Eunice Highway 18  
P O Box 308 Hobbs NM 88241

DESTRUCTION OF SEDIMENT OIL BY:  Burning  Pit Disposal  Use on Roads or firewalls  Other

(Explain) \_\_\_\_\_

Location of Destruction \_\_\_\_\_

Justification of Destruction \_\_\_\_\_

CERTIFICATION: (APPLICATION MAY BE MADE BY EITHER OF THE FOLLOWING)

I hereby certify that the information above is true and complete to the best of my knowledge and belief.

Owner \_\_\_\_\_

Transporter Jenex Operating

By \_\_\_\_\_

Address P O Box 308 Hobbs NM 88241

Title \_\_\_\_\_

Signature [Signature]

Date \_\_\_\_\_

Title Plant Manager Date 7-18-2

OIL CONSERVATION DIVISION

Approved By Marie Peterson

MARIE PETERSON  
GEOLOGICAL / PETROLEUM  
TECHNICIAN

Date AUG 02 2002

A COPY OF THIS FORM MUST BE ON LOCATION DURING TANK CLEANING, REMOVAL OF SEDIMENT OIL OR MISCELLANEOUS HYDROCARBONS, AND MUST BE PRESENTED WITH TANK BOTTOMS, SEDIMENT OIL OR MISCELLANEOUS HYDROCARBONS AT THE TREATING PLANT TO WHICH IT IS DELIVERED.

DISTRIBUTION BY OCD	
	Santa Fe
	File
	Operator
	Transporter (2)

District I  
1625 N. French Dr., Hobbs, NM 88240  
District II  
811 South First, Artesia, NM 88210  
District III  
1000 Rio Brazos Road, Aztec, NM 87410  
District IV  
2040 South Pacheco, Santa Fe, NM 87505

State of New Mexico  
Energy Minerals and Natural Resources

Form C-117 A  
Revised March 17, 1999

Oil Conservation Division  
2040 South Pacheco  
Santa Fe, NM 87505

Submit 5 Copies to  
Appropriate District Office

PERMIT NO. H-25036

TANK CLEANING, SEDIMENT OIL REMOVAL, TRANSPORTATION OF MISCELLANEOUS HYDROCARBONS AND DISPOSAL PERMIT

Operator or Owner H&M Disposal Address Box 1544 Lovington NM 88260  
Lease or Facility Name Magnes Graham SWD Location 9-15-36  
U.L. - Sec. - Twp. - Rgc.

OPERATION TO BE PERFORMED:

- Tank Cleaning  Sediment Oil Removal  Transportation of Miscellaneous Hydrocarbons

Operator or Owner Representative authorizing work Don

Date Work to be Performed 7-18-2

TANK CLEANING DATA Tank Number \_\_\_\_\_ Volume \_\_\_\_\_

Tank Type \_\_\_\_\_ Volume Below Load Line \_\_\_\_\_

SEDIMENT OIL OR MISCELLANEOUS HYDROCARBON DATA

Sediment Oil from:  Pit  Cellar  Other

MISCELLANEOUS OIL

Tank Bottoms From:  Pipeline Station  Crude Terminal  Refinery  Other\*

Catchings From:  Gasoline Plant  Gathering Lines  Salt Water Disposal System  Other\*

Pipeline Break Oil or Spill

\*Other (Explain) \_\_\_\_\_

VOLUME AND DESTINATION: Estimated Volume 300 Bbls. Field test volume of good oil 299.06 Bbls.  
(Not required prior to Division approval)

Destination (Name and Location of treating plant or other facility) Jenex Operating 11100 S Eunice Highway 18  
P O Box 308 Hobbs NM 88241

DESTRUCTION OF SEDIMENT OIL BY:  Burning  Pit Disposal  Use on Roads or firewalls  Other

(Explain) \_\_\_\_\_

Location of Destruction \_\_\_\_\_

Justification of Destruction \_\_\_\_\_

CERTIFICATION: (APPLICATION MAY BE MADE BY EITHER OF THE FOLLOWING)

I hereby certify that the information above is true and complete to the best of my knowledge and belief.

Owner \_\_\_\_\_ Transporter Jenex Operating

By \_\_\_\_\_ Address P O Box 308 Hobbs NM 88241

Title \_\_\_\_\_ Signature [Signature]

Date \_\_\_\_\_ Title Plant Manager Date 7-18-2

OIL CONSERVATION DIVISION

Approved By Marie Peterson Title GEOLOGICAL / PETROLEUM Date \_\_\_\_\_  
TECHNICIAN,

**AUG 02 2002**

A COPY OF THIS FORM MUST BE ON LOCATION DURING TANK CLEANING, REMOVAL OF SEDIMENT OIL OR MISCELLANEOUS HYDROCARBONS, AND MUST BE PRESENTED WITH TANK BOTTOMS, SEDIMENT OIL OR MISCELLANEOUS HYDROCARBONS AT THE TREATING PLANT TO WHICH IT IS DELIVERED.

DISTRIBUTION BY OCD	
	Santa Fe
	File
	Operator
	Transporter (2)

District I  
1625 N. French Dr., Hobbs, NM 88240  
District II  
811 South First, Artesia, NM 88210  
District III  
1000 Rio Brazos Road, Aztec, NM 87410  
District IV  
2040 South Pacheco, Santa Fe, NM 87505

State of New Mexico  
Energy Minerals and Natural Resources

Oil Conservation Division  
2040 South Pacheco  
Santa Fe, NM 87505

Form C-117 A  
Revised March 17, 1999

Submit 5 Copies to  
Appropriate District Office

PERMIT NO. H-25034

TANK CLEANING, SEDIMENT OIL REMOVAL, TRANSPORTATION OF MISCELLANEOUS HYDROCARBONS AND DISPOSAL PERMIT

Operator or Owner Cooper Address Monument NM  
Lease or Facility Name Cooper SWD Location 8-20-37  
U.L. - Sec. - Twp. - Rgc.

OPERATION TO BE PERFORMED:

- Tank Cleaning  Sediment Oil Removal  Transportation of Miscellaneous Hydrocarbons

Operator or Owner Representative authorizing work Jim

Date Work to be Performed 7-17-2

TANK CLEANING DATA Tank Number \_\_\_\_\_ Volume \_\_\_\_\_

Tank Type \_\_\_\_\_ Volume Below Load Line \_\_\_\_\_

SEDIMENT OIL OR MISCELLANEOUS HYDROCARBON DATA

Sediment Oil from:  Pit  Cellar  Other

MISCELLANEOUS OIL

Tank Bottoms From:  Pipeline Station  Crude Terminal  Refinery  Other\*

Catchings From:  Gasoline Plant  Gathering Lines  Salt Water Disposal System  Other\*

Pipeline Break Oil or Spill

\*Other (Explain) \_\_\_\_\_

VOLUME AND DESTINATION: Estimated Volume 190 Bbls. Field test volume of good oil 191.59 Bbls.  
(Not required prior to Division approval)

Destination (Name and Location of treating plant or other facility) Jenex Operating 11100 S Eunice Highway 18  
P O Box 308 Hobbs NM 88241

DESTRUCTION OF SEDIMENT OIL BY:  Burning  Pit Disposal  Use on Roads or firewalls  Other

(Explain) \_\_\_\_\_

Location of Destruction \_\_\_\_\_

Justification of Destruction \_\_\_\_\_

CERTIFICATION: (APPLICATION MAY BE MADE BY EITHER OF THE FOLLOWING)

I hereby certify that the information above is true and complete to the best of my knowledge and belief.

Owner \_\_\_\_\_ Transporter Jenex Operating

By \_\_\_\_\_ Address P O Box 308 Hobbs NM 88241

Title \_\_\_\_\_ Signature [Signature]

Date \_\_\_\_\_ Title Plant Manager Date 7-17-2

OIL CONSERVATION DIVISION

Approved By Marie Peterson Title MARIE PETERSON Date AUG 02 2002  
GEOLOGICAL / PETROLEUM  
TECHNICIAN

A COPY OF THIS FORM MUST BE ON LOCATION DURING TANK CLEANING, REMOVAL OF SEDIMENT OIL OR MISCELLANEOUS HYDROCARBONS, AND MUST BE PRESENTED WITH TANK BOTTOMS, SEDIMENT OIL OR MISCELLANEOUS HYDROCARBONS AT THE TREATING PLANT TO WHICH IT IS DELIVERED.

DISTRIBUTION BY OCD	
	Santa Fe
	File
	Operator
	Transporter (2)

District I  
1625 N. French Dr., Hobbs, NM 88240  
District II  
811 South First, Artesia, NM 88210  
District III  
1000 Rio Brazos Road, Aztec, NM 87410  
District IV  
2040 South Pacheco, Santa Fe, NM 87505

State of New Mexico  
Energy Minerals and Natural Resources

Form C-117 A  
Revised March 17, 1999

Oil Conservation Division  
2040 South Pacheco  
Santa Fe, NM 87505

Submit 5 Copies to  
Appropriate District Office

PERMIT NO. H-25027

TANK CLEANING, SEDIMENT OIL REMOVAL, TRANSPORTATION OF MISCELLANEOUS HYDROCARBONS AND DISPOSAL PERMIT

Operator or Owner Vista Services Address P.O. Box 758 Eunice NM 88231

Lease or Facility Name Royalty Holden #4 SWD Location 25-21-37  
U.L. - Sec. - Twp. - Rge.

OPERATION TO BE PERFORMED:

- Tank Cleaning  Sediment Oil Removal  Transportation of Miscellaneous Hydrocarbons

Operator or Owner Representative authorizing work mike

Date Work to be Performed 7-16-2

TANK CLEANING DATA Tank Number \_\_\_\_\_ Volume \_\_\_\_\_

Sediment Oil or Miscellaneous Hydrocarbon DATA Tank Type \_\_\_\_\_ Volume Below Load Line \_\_\_\_\_

Sediment Oil from:  Pit  Cellar  Other

MISCELLANEOUS OIL

Tank Bottoms From:  Pipeline Station  Crude Terminal  Refinery  Other\*

Catchings From:  Gasoline Plant  Gathering Lines  Salt Water Disposal System  Other\*

Pipeline Break Oil or Spill

\*Other (Explain) \_\_\_\_\_

VOLUME AND DESTINATION: Estimated Volume 380 Bbls. Field test volume of good oil 379.53 Bbls.  
(Not required prior to Division approval)

Destination (Name and Location of treating plant or other facility) Jenex Operating 11100 S Eunice Highway 18  
P O Box 308 Hobbs NM 88241

DESTRUCTION OF SEDIMENT OIL BY:  Burning  Pit Disposal  Use on Roads or firewalls  Other

(Explain) \_\_\_\_\_

Location of Destruction \_\_\_\_\_

Justification of Destruction \_\_\_\_\_

CERTIFICATION: (APPLICATION MAY BE MADE BY EITHER OF THE FOLLOWING)

I hereby certify that the information above is true and complete to the best of my knowledge and belief.

Owner \_\_\_\_\_

Transporter Jenex Operating

By \_\_\_\_\_

Address P O Box 308 Hobbs NM 88241

Title \_\_\_\_\_

Signature [Signature]

Date \_\_\_\_\_

Title Plant Manager Date 7-16-2

OIL CONSERVATION DIVISION

Approved By Marie Peterson Title MARIE PETERSON GEOLOGICAL / PETROLEUM TECHNICIAN Date AUG 02 2002

A COPY OF THIS FORM MUST BE ON LOCATION DURING TANK CLEANING, REMOVAL OF SEDIMENT OIL OR MISCELLANEOUS HYDROCARBONS, AND MUST BE PRESENTED WITH TANK BOTTOMS, SEDIMENT OIL OR MISCELLANEOUS HYDROCARBONS AT THE TREATING PLANT TO WHICH IT IS DELIVERED.

DISTRIBUTION BY OCD	
	Santa Fe
	File
	Operator
	Transporter (2)

District I  
1625 N. French Dr., Hobbs, NM 88240  
District II  
811 South First, Artesia, NM 88210  
District III  
1000 Rio Brazos Road, Aztec, NM 87410  
District IV  
2040 South Pacheco, Santa Fe, NM 87505

State of New Mexico  
Energy Minerals and Natural Resources

Oil Conservation Division  
2040 South Pacheco  
Santa Fe, NM 87505

Form C-117 A  
Revised March 17, 1999

Submit 5 Copies to  
Appropriate District Office

PERMIT NO. H-25026

**TANK CLEANING, SEDIMENT OIL REMOVAL, TRANSPORTATION OF MISCELLANEOUS HYDROCARBONS AND DISPOSAL PERMIT**

Operator or Owner Rice Operating Address 122 W Taylor Hobbs NM 88240  
Lease or Facility Name N-18 Location 18-22-37  
U.L. - Sec. - Twp. - Rge.

**OPERATION TO BE PERFORMED:**

- Tank Cleaning     Sediment Oil Removal     Transportation of Miscellaneous Hydrocarbons

Operator or Owner Representative authorizing work Craig

Date Work to be Performed 7-15-2

**TANK CLEANING DATA**    Tank Number \_\_\_\_\_    Volume \_\_\_\_\_

Tank Type \_\_\_\_\_    Volume Below Load Line \_\_\_\_\_

**SEDIMENT OIL OR MISCELLANEOUS HYDROCARBON DATA**

Sediment Oil from:     Pit     Cellar     Other

**MISCELLANEOUS OIL**

Tank Bottoms From:     Pipeline Station     Crude Terminal     Refinery     Other\*

Catchings From:     Gasoline Plant     Gathering Lines     Salt Water Disposal System     Other\*

Pipeline Break Oil or Spill

\*Other (Explain) \_\_\_\_\_

**VOLUME AND DESTINATION:**    Estimated Volume 110 Bbls.    Field test volume of good oil 108.51 Bbls.  
(Not required prior to Division approval)

Destination (Name and Location of treating plant or other facility) Jenex Operating 11100 S Eunice Highway 18  
P O Box 308 Hobbs NM 88241

**DESTRUCTION OF SEDIMENT OIL BY:**     Burning     Pit Disposal     Use on Roads or firewalls     Other

(Explain) \_\_\_\_\_

Location of Destruction \_\_\_\_\_

Justification of Destruction \_\_\_\_\_

**CERTIFICATION: (APPLICATION MAY BE MADE BY EITHER OF THE FOLLOWING)**

I hereby certify that the information above is true and complete to the best of my knowledge and belief.

Owner \_\_\_\_\_

Transporter Jenex Operating

By \_\_\_\_\_

Address P O Box 308 Hobbs NM 88241

Title \_\_\_\_\_

Signature [Signature]

Date \_\_\_\_\_

Title Plant Manager    Date 7-15-2

**OIL CONSERVATION DIVISION**

Approved By Marie Peterson Title MARIE PETERSON Date AUG 02 2002  
GEOLOGICAL / PETROLEUM  
TECHNICIAN

A COPY OF THIS FORM MUST BE ON LOCATION DURING TANK CLEANING, REMOVAL OF SEDIMENT OIL OR MISCELLANEOUS HYDROCARBONS, AND MUST BE PRESENTED WITH TANK BOTTOMS, SEDIMENT OIL OR MISCELLANEOUS HYDROCARBONS AT THE TREATING PLANT TO WHICH IT IS DELIVERED.

DISTRIBUTION BY OCD	
	Santa Fe
	File
	Operator
	Transporter (2)

District I  
1625 N. French Dr., Hobbs, NM 88240  
District II  
811 South First, Artesia, NM 88210  
District III  
1000 Rio Brazos Road, Aztec, NM 87410  
District IV  
2040 South Pacheco, Santa Fe, NM 87505

State of New Mexico  
Energy Minerals and Natural Resources

Oil Conservation Division  
2040 South Pacheco  
Santa Fe, NM 87505

Form C-117 A  
Revised March 17, 1999

Submit 5 Copies to  
Appropriate District Office

PERMIT NO. H-25027

**TANK CLEANING, SEDIMENT OIL REMOVAL, TRANSPORTATION OF MISCELLANEOUS HYDROCARBONS AND DISPOSAL PERMIT**

Operator or Owner Pool Co. Address P.O. Box 5208 Hobbs NM 88241  
Lease or Facility Name State AB SWD Location 3-19-32  
U.L. - Sec. - Twp. - Rge.

**OPERATION TO BE PERFORMED:**

Tank Cleaning  Sediment Oil Removal  Transportation of Miscellaneous Hydrocarbons

Operator or Owner Representative authorizing work Freeman

Date Work to be Performed 7-14-2

TANK CLEANING DATA Tank Number \_\_\_\_\_ Volume \_\_\_\_\_

Tank Type \_\_\_\_\_ Volume Below Load Line \_\_\_\_\_

SEDIMENT OIL OR MISCELLANEOUS HYDROCARBON DATA

Sediment Oil from:  Pit  Cellar  Other

MISCELLANEOUS OIL

Tank Bottoms From:  Pipeline Station  Crude Terminal  Refinery  Other\*

Catchings From:  Gasoline Plant  Gathering Lines  Salt Water Disposal System  Other\*

Pipeline Break Oil or Spill

\*Other (Explain) \_\_\_\_\_

VOLUME AND DESTINATION: Estimated Volume 190 Bbls. Field test volume of good oil 181.98 Bbls.  
(Not required prior to Division approval)

Destination (Name and Location of treating plant or other facility) Jenex Operating 11100 S Eunice Highway 18  
P O Box 308 Hobbs NM 88241

DESTRUCTION OF SEDIMENT OIL BY:  Burning  Pit Disposal  Use on Roads or firewalls  Other

(Explain) \_\_\_\_\_

Location of Destruction \_\_\_\_\_

Justification of Destruction \_\_\_\_\_

CERTIFICATION: (APPLICATION MAY BE MADE BY EITHER OF THE FOLLOWING)

I hereby certify that the information above is true and complete to the best of my knowledge and belief.

Owner \_\_\_\_\_ Transporter Jenex Operating  
By \_\_\_\_\_ Address P O Box 308 Hobbs NM 88241  
Title \_\_\_\_\_ Signature [Signature]  
Date \_\_\_\_\_ Title Plant Manager Date 7-14-2

OIL CONSERVATION DIVISION

Approved By Marie Peterson Title MARIE PETERSON Date AUG 02 2002  
GEOLOGICAL / PETROLEUM  
TECHNICIAN

A COPY OF THIS FORM MUST BE ON LOCATION DURING TANK CLEANING, REMOVAL OF SEDIMENT OIL OR MISCELLANEOUS HYDROCARBONS, AND MUST BE PRESENTED WITH TANK BOTTOMS, SEDIMENT OIL OR MISCELLANEOUS HYDROCARBONS AT THE TREATING PLANT TO WHICH IT IS DELIVERED.

DISTRIBUTION BY OCD	
	Santa Fe
	File
	Operator
	Transporter (2)



District I  
1625 N. French Dr., Hobbs, NM 88240  
District II  
811 South First, Artesia, NM 88210  
District III  
1000 Rio Brazos Road, Aztec, NM 87410  
District IV  
2040 South Pacheco, Santa Fe, NM 87505

State of New Mexico  
Energy Minerals and Natural Resources

Oil Conservation Division  
2040 South Pacheco  
Santa Fe, NM 87505

Form C-117 A  
Revised March 17, 1999

Submit 5 Copies to  
Appropriate District Office

PERMIT NO. H-25015

**TANK CLEANING, SEDIMENT OIL REMOVAL, TRANSPORTATION OF MISCELLANEOUS HYDROCARBONS AND DISPOSAL PERMIT**

Operator or Owner Gandy Corp Address Bx 827 Tatum NM 88267  
Lease or Facility Name Gandy plant Location 11-10-35  
U.L. - Sec. - Twp. - Rge.

**OPERATION TO BE PERFORMED:**

- Tank Cleaning  Sediment Oil Removal  Transportation of Miscellaneous Hydrocarbons

Operator or Owner Representative authorizing work Lewis

Date Work to be Performed 7-13 through 15-2

**TANK CLEANING DATA** Tank Number \_\_\_\_\_ Volume \_\_\_\_\_

Tank Type \_\_\_\_\_ Volume Below Load Line \_\_\_\_\_

**SEDIMENT OIL OR MISCELLANEOUS HYDROCARBON DATA**

Sediment Oil from:  Pit  Cellar  Other

**MISCELLANEOUS OIL**

Tank Bottoms From:  Pipeline Station  Crude Terminal  Refinery  Other\*

Catchings From:  Gasoline Plant  Gathering Lines  Salt Water Disposal System  Other\*

Pipeline Break Oil or Spill

\*Other (Explain) \_\_\_\_\_

**VOLUME AND DESTINATION:** Estimated Volume 1550 Bbls. Field test volume of good oil 1524.35 Bbls.  
(Not required prior to Division approval)

Destination (Name and Location of treating plant or other facility) Jenex Operating 11100 S Eunice Highway 18  
P O Box 308 Hobbs NM 88241

**DESTRUCTION OF SEDIMENT OIL BY:**  Burning  Pit Disposal  Use on Roads or firewalls  Other

(Explain) \_\_\_\_\_

Location of Destruction \_\_\_\_\_

Justification of Destruction \_\_\_\_\_

**CERTIFICATION:** (APPLICATION MAY BE MADE BY EITHER OF THE FOLLOWING)

I hereby certify that the information above is true and complete to the best of my knowledge and belief.

Owner \_\_\_\_\_

Transporter Jenex Operating

By \_\_\_\_\_

Address P O Box 308 Hobbs NM 88241

Title \_\_\_\_\_

Signature [Signature]

Date \_\_\_\_\_

Title Plant Manager Date 7-12-2

**OIL CONSERVATION DIVISION**

Approved By Marie Peterson Title MARIE PETERSON Date AUG 02 2002  
GEOLOGICAL / PETROLEUM  
TECHNICIAN

A COPY OF THIS FORM MUST BE ON LOCATION DURING TANK CLEANING, REMOVAL OF SEDIMENT OIL OR MISCELLANEOUS HYDROCARBONS, AND MUST BE PRESENTED WITH TANK BOTTOMS, SEDIMENT OIL OR MISCELLANEOUS HYDROCARBONS AT THE TREATING PLANT TO WHICH IT IS DELIVERED.

DISTRIBUTION BY OCD	
	Santa Fe
	File
	Operator
	Transporter (2)

District I  
1625 N. French Dr., Hobbs, NM 88240  
District II  
811 South First, Artesia, NM 88210  
District III  
1000 Rio Brazos Road, Aztec, NM 87410  
District IV  
2040 South Pacheco, Santa Fe, NM 87505

State of New Mexico  
Energy Minerals and Natural Resources

Form C-117 A  
Revised March 17, 1999

Oil Conservation Division  
2040 South Pacheco  
Santa Fe, NM 87505

Submit 5 Copies to  
Appropriate District Office

PERMIT NO. H-25014

**TANK CLEANING, SEDIMENT OIL REMOVAL, TRANSPORTATION OF MISCELLANEOUS HYDROCARBONS AND DISPOSAL PERMIT**

Operator or Owner Sundance Services Address P.O. Box 1737 Eunice Nm 88231  
Lease or Facility Name Prabo Facility Location 29-21-38  
U.L. - Sec. - Twp. - Rge.

OPERATION TO BE PERFORMED:

Tank Cleaning  Sediment Oil Removal  Transportation of Miscellaneous Hydrocarbons

Operator or Owner Representative authorizing work Kelly

Date Work to be Performed 7-12-2

TANK CLEANING DATA Tank Number \_\_\_\_\_ Volume \_\_\_\_\_

Tank Type \_\_\_\_\_ Volume Below Load Line \_\_\_\_\_

SEDIMENT OIL OR MISCELLANEOUS HYDROCARBON DATA

Sediment Oil from:  Pit  Cellar  Other

MISCELLANEOUS OIL

Tank Bottoms From:  Pipeline Station  Crude Terminal  Refinery  Other\*

Catchings From:  Gasoline Plant  Gathering Lines  Salt Water Disposal System  Other\*

Pipeline Break Oil or Spill

\*Other (Explain) \_\_\_\_\_

VOLUME AND DESTINATION: Estimated Volume 155 Bbls. Field test volume of good oil 147.31 Bbls.  
(Not required prior to Division approval)

Destination (Name and Location of treating plant or other facility) Jenex Operating 11100 S Eunice Highway 18  
P O Box 308 Hobbs NM 88241

DESTRUCTION OF SEDIMENT OIL BY:  Burning  Pit Disposal  Use on Roads or firewalls  Other

(Explain) \_\_\_\_\_

Location of Destruction \_\_\_\_\_

Justification of Destruction \_\_\_\_\_

CERTIFICATION: (APPLICATION MAY BE MADE BY EITHER OF THE FOLLOWING)

I hereby certify that the information above is true and complete to the best of my knowledge and belief.

Owner \_\_\_\_\_ Transporter Jenex Operating

By \_\_\_\_\_ Address P O Box 308 Hobbs NM 88241

Title \_\_\_\_\_ Signature [Signature]

Date \_\_\_\_\_ Title Plant Manager Date 7-12-2

OIL CONSERVATION DIVISION

Approved By Marie Peterson Title MARIE PETERSON Date AUG 02 2002  
GEOLOGICAL / PETROLEUM  
TECHNICIAN

A COPY OF THIS FORM MUST BE ON LOCATION DURING TANK CLEANING, REMOVAL OF SEDIMENT OIL OR MISCELLANEOUS HYDROCARBONS, AND MUST BE PRESENTED WITH TANK BOTTOMS, SEDIMENT OIL OR MISCELLANEOUS HYDROCARBONS AT THE TREATING PLANT TO WHICH IT IS DELIVERED.

DISTRIBUTION BY OCD	
	Santa Fe
	File
	Operator
	Transporter (2)

District I  
1625 N. French Dr., Hobbs, NM 88240  
District II  
811 South First, Artesia, NM 88210  
District III  
1000 Rio Brazos Road, Aztec, NM 87410  
District IV  
2040 South Pacheco, Santa Fe, NM 87505

State of New Mexico  
Energy Minerals and Natural Resources

Form C-117 A  
Revised March 17, 1999

Oil Conservation Division  
2040 South Pacheco  
Santa Fe, NM 87505

Submit 5 Copies to  
Appropriate District Office

PERMIT NO. H-25012

TANK CLEANING, SEDIMENT OIL REMOVAL, TRANSPORTATION OF MISCELLANEOUS HYDROCARBONS AND DISPOSAL PERMIT

Operator or Owner Cooper Address Menument NM  
Lease or Facility Name Cooper SWD Location 8-20-37  
U.L. - Sec. - Twp. - Rgc.

OPERATION TO BE PERFORMED:

- Tank Cleaning  Sediment Oil Removal  Transportation of Miscellaneous Hydrocarbons

Operator or Owner Representative authorizing work Jim

Date Work to be Performed 7-10-2

TANK CLEANING DATA Tank Number \_\_\_\_\_ Volume \_\_\_\_\_

Tank Type \_\_\_\_\_ Volume Below Load Line \_\_\_\_\_

SEDIMENT OIL OR MISCELLANEOUS HYDROCARBON DATA

Sediment Oil from:  Pit  Cellar  Other

MISCELLANEOUS OIL

Tank Bottoms From:  Pipeline Station  Crude Terminal  Refinery  Other\*

Catchings From:  Gasoline Plant  Gathering Lines  Salt Water Disposal System  Other\*

Pipeline Break Oil or Spill

\*Other (Explain) \_\_\_\_\_

VOLUME AND DESTINATION: Estimated Volume 190 Bbls. Field test volume of good oil 136.41 Bbls.  
(Not required prior to Division approval)

Destination (Name and Location of treating plant or other facility) Jenex Operating 11100 S Eunice Highway 18  
P O Box 308 Hobbs NM 88241

DESTRUCTION OF SEDIMENT OIL BY:  Burning  Pit Disposal  Use on Roads or firewalls  Other

(Explain) \_\_\_\_\_

Location of Destruction \_\_\_\_\_

Justification of Destruction \_\_\_\_\_

CERTIFICATION: (APPLICATION MAY BE MADE BY EITHER OF THE FOLLOWING)

I hereby certify that the information above is true and complete to the best of my knowledge and belief.

Owner \_\_\_\_\_

Transporter Jenex Operating

By \_\_\_\_\_

Address P O Box 308 Hobbs NM 88241

Title \_\_\_\_\_

Signature [Signature]

Date \_\_\_\_\_

Title Plant Manager Date 7-10-2

OIL CONSERVATION DIVISION

Approved By Marie Peterson Title MARIE PETERSON Date AUG 02 2002  
GEOLOGICAL / PETROLEUM  
TECHNICIAN

A COPY OF THIS FORM MUST BE ON LOCATION DURING TANK CLEANING, REMOVAL OF SEDIMENT OIL OR MISCELLANEOUS HYDROCARBONS, AND MUST BE PRESENTED WITH TANK BOTTOMS, SEDIMENT OIL OR MISCELLANEOUS HYDROCARBONS AT THE TREATING PLANT TO WHICH IT IS DELIVERED.

DISTRIBUTION BY OCD	
	Santa Fe
	File
	Operator
	Transporter (2)

District I  
1625 N. French Dr., Hobbs, NM 88240  
District II  
811 South First, Artesia, NM 88210  
District III  
1000 Rio Brazos Road, Aztec, NM 87410  
District IV  
2040 South Pacheco, Santa Fe, NM 87505

State of New Mexico  
Energy Minerals and Natural Resources

Oil Conservation Division  
2040 South Pacheco  
Santa Fe, NM 87505

Form C-117 A  
Revised March 17, 1999

Submit 5 Copies to  
Appropriate District Office

PERMIT NO. H-25007

**TANK CLEANING, SEDIMENT OIL REMOVAL, TRANSPORTATION OF MISCELLANEOUS HYDROCARBONS AND DISPOSAL PERMIT**

Operator or Owner Rice Operating Address 122 W Taylor Hobbs NM 88240  
Lease or Facility Name M-5 Location 5-20-37  
U.L. - Sec. - Twp. - Rge.

**OPERATION TO BE PERFORMED:**

- Tank Cleaning  Sediment Oil Removal  Transportation of Miscellaneous Hydrocarbons

Operator or Owner Representative authorizing work Craig

Date Work to be Performed 7-9-2

**TANK CLEANING DATA** Tank Number \_\_\_\_\_ Volume \_\_\_\_\_

Tank Type \_\_\_\_\_ Volume Below Load Line \_\_\_\_\_

**SEDIMENT OIL OR MISCELLANEOUS HYDROCARBON DATA**

Sediment Oil from:  Pit  Cellar  Other

**MISCELLANEOUS OIL**

Tank Bottoms From:  Pipeline Station  Crude Terminal  Refinery  Other\*

Catchings From:  Gasoline Plant  Gathering Lines  Salt Water Disposal System  Other\*

Pipeline Break Oil or Spill

\*Other (Explain) \_\_\_\_\_

**VOLUME AND DESTINATION:** Estimated Volume 100 Bbls. Field test volume of good oil 76.82 Bbls.  
(Not required prior to Division approval)

Destination (Name and Location of treating plant or other facility) Jenex Operating 11100 S Eunice Highway 18  
P O Box 308 Hobbs NM 88241

**DESTRUCTION OF SEDIMENT OIL BY:**  Burning  Pit Disposal  Use on Roads or firewalls  Other

(Explain) \_\_\_\_\_

Location of Destruction \_\_\_\_\_

Justification of Destruction \_\_\_\_\_

**CERTIFICATION:** (APPLICATION MAY BE MADE BY EITHER OF THE FOLLOWING)

I hereby certify that the information above is true and complete to the best of my knowledge and belief.

Owner \_\_\_\_\_ Transporter Jenex Operating  
By \_\_\_\_\_ Address P O Box 308 Hobbs NM 88241  
Title \_\_\_\_\_ Signature [Signature]  
Date \_\_\_\_\_ Title Plant Manager Date 7-9-2

**OIL CONSERVATION DIVISION**

Approved By Marie Peterson Title MARIE PETERSON Date AUG 02 2002  
GEOLOGICAL / PETROLEUM  
TECHNICIAN

A COPY OF THIS FORM MUST BE ON LOCATION DURING TANK CLEANING, REMOVAL OF SEDIMENT OIL OR MISCELLANEOUS HYDROCARBONS, AND MUST BE PRESENTED WITH TANK BOTTOMS, SEDIMENT OIL OR MISCELLANEOUS HYDROCARBONS AT THE TREATING PLANT TO WHICH IT IS DELIVERED.

DISTRIBUTION BY OCD	
	Santa Fe
	File
	Operator
	Transporter (2)

District I  
1625 N. French Dr., Hobbs, NM 88240  
District II  
811 South First, Artesia, NM 88210  
District III  
1000 Rio Brazos Road, Aztec, NM 87410  
District IV  
2040 South Pacheco, Santa Fe, NM 87505

State of New Mexico  
Energy Minerals and Natural Resources

Oil Conservation Division  
2040 South Pacheco  
Santa Fe, NM 87505

Form C-117 A  
Revised March 17, 1999

Submit 5 Copies to  
Appropriate District Office

PERMIT NO. H-25006

**TANK CLEANING, SEDIMENT OIL REMOVAL, TRANSPORTATION OF MISCELLANEOUS HYDROCARBONS AND DISPOSAL PERMIT**

Operator or Owner Rice Operating Address 122 W Taylor Hobbs NM 88240  
Lease or Facility Name N-18 Location 18-22-37  
U.L. - Sec. - Twp. - Rge.

**OPERATION TO BE PERFORMED:**

- Tank Cleaning  Sediment Oil Removal  Transportation of Miscellaneous Hydrocarbons

Operator or Owner Representative authorizing work Craig

Date Work to be Performed 7-9-2

**TANK CLEANING DATA** Tank Number \_\_\_\_\_ Volume \_\_\_\_\_

Tank Type \_\_\_\_\_ Volume Below Load Line \_\_\_\_\_

**SEDIMENT OIL OR MISCELLANEOUS HYDROCARBON DATA**

Sediment Oil from:  Pit  Cellar  Other

**MISCELLANEOUS OIL**

Tank Bottoms From:  Pipeline Station  Crude Terminal  Refinery  Other\*

Catchings From:  Gasoline Plant  Gathering Lines  Salt Water Disposal System  Other\*  
 Pipeline Break Oil or Spill

\*Other (Explain) \_\_\_\_\_

**VOLUME AND DESTINATION:** Estimated Volume 100 Bbls. Field test volume of good oil 102.25 Bbls.  
(Not required prior to Division approval)

Destination (Name and Location of treating plant or other facility) Jenex Operating 11100 S Eunice Highway 18  
P O Box 308 Hobbs NM 88241

**DESTRUCTION OF SEDIMENT OIL BY:**  Burning  Pit Disposal  Use on Roads or firewalls  Other

(Explain) \_\_\_\_\_

Location of Destruction \_\_\_\_\_

Justification of Destruction \_\_\_\_\_

**CERTIFICATION: (APPLICATION MAY BE MADE BY EITHER OF THE FOLLOWING)**

I hereby certify that the information above is true and complete to the best of my knowledge and belief.

Owner \_\_\_\_\_ Transporter Jenex Operating  
By \_\_\_\_\_ Address P O Box 308 Hobbs NM 88241  
Title \_\_\_\_\_ Signature [Signature]  
Date \_\_\_\_\_ Title Plant Manager Date 7-9-2

**OIL CONSERVATION DIVISION**

Approved By Marie Peterson Title MARIE PETERSON Date AUG 02 2002  
GEOLOGICAL / PETROLEUM  
TECHNICIAN

A COPY OF THIS FORM MUST BE ON LOCATION DURING TANK CLEANING, REMOVAL OF SEDIMENT OIL OR MISCELLANEOUS HYDROCARBONS, AND MUST BE PRESENTED WITH TANK BOTTOMS, SEDIMENT OIL OR MISCELLANEOUS HYDROCARBONS AT THE TREATING PLANT TO WHICH IT IS DELIVERED.

DISTRIBUTION BY OCD	
	Santa Fe
	File
	Operator
	Transporter (2)

District I  
1625 N. French Dr., Hobbs, NM 88240  
District II  
811 South First, Artesia, NM 88210  
District III  
1000 Rio Brazos Road, Aztec, NM 87410  
District IV  
2040 South Pacheco, Santa Fe, NM 87505

State of New Mexico  
Energy Minerals and Natural Resources

Form C-117 A  
Revised March 17, 1999

Oil Conservation Division  
2040 South Pacheco  
Santa Fe, NM 87505

Submit 5 Copies to  
Appropriate District Office

PERMIT NO. H-25005

**TANK CLEANING, SEDIMENT OIL REMOVAL, TRANSPORTATION OF MISCELLANEOUS HYDROCARBONS AND DISPOSAL PERMIT**

Operator or Owner Sundance Services Address P.O. Box 1737 Eunice NM 88231  
Lease or Facility Name Prabo Facility Location 29-21-38  
U.L. - Sec. - Twp. - Rge.

**OPERATION TO BE PERFORMED:**

- Tank Cleaning  Sediment Oil Removal  Transportation of Miscellaneous Hydrocarbons

Operator or Owner Representative authorizing work Kelly

Date Work to be Performed 7-9-2

**TANK CLEANING DATA** Tank Number \_\_\_\_\_ Volume \_\_\_\_\_

Tank Type \_\_\_\_\_ Volume Below Load Line \_\_\_\_\_

**SEDIMENT OIL OR MISCELLANEOUS HYDROCARBON DATA**

Sediment Oil from:  Pit  Cellar  Other

**MISCELLANEOUS OIL**

Tank Bottoms From:  Pipeline Station  Crude Terminal  Refinery  Other\*

Catchings From:  Gasoline Plant  Gathering Lines  Salt Water Disposal System  Other\*

Pipeline Break Oil or Spill

\*Other (Explain) \_\_\_\_\_

**VOLUME AND DESTINATION:** Estimated Volume 280 Bbls. Field test volume of good oil 359.83 Bbls.  
(Not required prior to Division approval)

Destination (Name and Location of treating plant or other facility) Jenex Operating 11100 S Eunice Highway 18  
P O Box 308 Hobbs NM 88241

**DESTRUCTION OF SEDIMENT OIL BY:**  Burning  Pit Disposal  Use on Roads or firewalls  Other

(Explain) \_\_\_\_\_

Location of Destruction \_\_\_\_\_

Justification of Destruction \_\_\_\_\_

**CERTIFICATION: (APPLICATION MAY BE MADE BY EITHER OF THE FOLLOWING)**

I hereby certify that the information above is true and complete to the best of my knowledge and belief.

Owner \_\_\_\_\_

Transporter Jenex Operating

By \_\_\_\_\_

Address P O Box 308 Hobbs NM 88241

Title \_\_\_\_\_

Signature [Signature]

Date \_\_\_\_\_

Title Plant Manager Date 7-9-2

**OIL CONSERVATION DIVISION**

Approved By Marie Peterson Title MARIE PETERSON Date AUG 02 2002  
GEOLOGICAL / PETROLEUM  
TECHNICIAN

A COPY OF THIS FORM MUST BE ON LOCATION DURING TANK CLEANING, REMOVAL OF SEDIMENT OIL OR MISCELLANEOUS HYDROCARBONS, AND MUST BE PRESENTED WITH TANK BOTTOMS, SEDIMENT OIL OR MISCELLANEOUS HYDROCARBONS AT THE TREATING PLANT TO WHICH IT IS DELIVERED.

DISTRIBUTION BY OCD	
	Santa Fe
	File
	Operator
	Transporter (2)

District I  
1625 N. French Dr., Hobbs, NM 88240  
District II  
811 South First, Artesia, NM 88210  
District III  
1000 Rio Brazos Road, Aztec, NM 87410  
District IV  
2040 South Pacheco, Santa Fe, NM 87505

State of New Mexico  
Energy Minerals and Natural Resources

Form C-117 A  
Revised March 17, 1999

Oil Conservation Division  
2040 South Pacheco  
Santa Fe, NM 87505

Submit 5 Copies to  
Appropriate District Office

PERMIT NO. H-24997

TANK CLEANING, SEDIMENT OIL REMOVAL, TRANSPORTATION OF MISCELLANEOUS HYDROCARBONS AND DISPOSAL PERMIT

Operator or Owner Rice Operating Address 122 W Taylor Hobbs Nm 88240  
Lease or Facility Name F-30 Location 30-18-39  
U.L. - Sec. - Twp. - Rge.

OPERATION TO BE PERFORMED:

- Tank Cleaning  Sediment Oil Removal  Transportation of Miscellaneous Hydrocarbons

Operator or Owner Representative authorizing work Craig

Date Work to be Performed 7-5-2

TANK CLEANING DATA Tank Number \_\_\_\_\_ Volume \_\_\_\_\_

Tank Type \_\_\_\_\_ Volume Below Load Line \_\_\_\_\_

SEDIMENT OIL OR MISCELLANEOUS HYDROCARBON DATA

Sediment Oil from:  Pit  Cellar  Other

MISCELLANEOUS OIL

Tank Bottoms From:  Pipeline Station  Crude Terminal  Refinery  Other\*

Catchings From:  Gasoline Plant  Gathering Lines  Salt Water Disposal System  Other\*

Pipeline Break Oil or Spill

\*Other (Explain) \_\_\_\_\_

VOLUME AND DESTINATION: Estimated Volume 100 Bbls. Field test volume of good oil 58.49 Bbls.  
(Not required prior to Division Approval)

Destination (Name and Location of treating plant or other facility) Jenex Operating 11100 S Eunice Highway 18  
P O Box 308 Hobbs NM 88241

DESTRUCTION OF SEDIMENT OIL BY:  Burning  Pit Disposal  Use on Roads or firewalls  Other

(Explain) \_\_\_\_\_

Location of Destruction \_\_\_\_\_

Justification of Destruction \_\_\_\_\_

CERTIFICATION: (APPLICATION MAY BE MADE BY EITHER OF THE FOLLOWING)

I hereby certify that the information above is true and complete to the best of my knowledge and belief.

Owner \_\_\_\_\_ Transporter Jenex Operating  
By \_\_\_\_\_ Address P O Box 308 Hobbs NM 88241  
Title \_\_\_\_\_ Signature [Signature]  
Date \_\_\_\_\_ Title Plant Manager Date 7-5-2

OIL CONSERVATION DIVISION

Approved By Marie Peterson Title MARIE PETERSON Date AUG 02 2002  
GEOLOGICAL / PETROLEUM  
TECHNICIAN

A COPY OF THIS FORM MUST BE ON LOCATION DURING TANK CLEANING, REMOVAL OF SEDIMENT OIL OR MISCELLANEOUS HYDROCARBONS, AND MUST BE PRESENTED WITH TANK BOTTOMS, SEDIMENT OIL OR MISCELLANEOUS HYDROCARBONS AT THE TREATING PLANT TO WHICH IT IS DELIVERED.

DISTRIBUTION BY OCD	
	Santa Fe
	File
	Operator
	Transporter (2)

District I  
1625 N. French Dr., Hobbs, NM 88240  
District II  
811 South First, Artesia, NM 88210  
District III  
1000 Rio Brazos Road, Aztec, NM 87410  
District IV  
2040 South Pacheco, Santa Fe, NM 87505

State of New Mexico  
Energy Minerals and Natural Resources  
Oil Conservation Division  
2040 South Pacheco  
Santa Fe, NM 87505

Form C-117 A  
Revised March 17, 1999

Submit 5 Copies to  
Appropriate District Office

PERMIT NO. H-24994

**TANK CLEANING, SEDIMENT OIL REMOVAL, TRANSPORTATION OF MISCELLANEOUS HYDROCARBONS AND DISPOSAL PERMIT**

Operator or Owner Gandy Corp. Address Box 827 Tatum Nm 88267  
Lease or Facility Name Gandy plant Location 11-10-35  
U.L. - Sec. - Twp. - Rge.

**OPERATION TO BE PERFORMED:**

Tank Cleaning  Sediment Oil Removal  Transportation of Miscellaneous Hydrocarbons

Operator or Owner Representative authorizing work Lewis

Date Work to be Performed 7-4-7-2

**TANK CLEANING DATA** Tank Number \_\_\_\_\_ Volume \_\_\_\_\_

Tank Type \_\_\_\_\_ Volume Below Load Line \_\_\_\_\_

**SEDIMENT OIL OR MISCELLANEOUS HYDROCARBON DATA**

Sediment Oil from:  Pit  Cellar  Other

**MISCELLANEOUS OIL**

Tank Bottoms From:  Pipeline Station  Crude Terminal  Refinery  Other\*

Catchings From:  Gasoline Plant  Gathering Lines  Salt Water Disposal System  Other\*

Pipeline Break Oil or Spill

\*Other (Explain) \_\_\_\_\_

**VOLUME AND DESTINATION:** Estimated Volume 1550 Bbls. Field test volume of good oil 1533.06 Bbls.  
(Not required prior to Division approval)

Destination (Name and Location of treating plant or other facility) Jenex Operating 11100 S Eunice Highway 18  
P O Box 308 Hobbs NM 88241

**DESTRUCTION OF SEDIMENT OIL BY:**  Burning  Pit Disposal  Use on Roads or firewalls  Other

(Explain) \_\_\_\_\_

Location of Destruction \_\_\_\_\_

Justification of Destruction \_\_\_\_\_

**CERTIFICATION: (APPLICATION MAY BE MADE BY EITHER OF THE FOLLOWING)**

I hereby certify that the information above is true and complete to the best of my knowledge and belief.

Owner \_\_\_\_\_

Transporter Jenex Operating

By \_\_\_\_\_

Address P O Box 308 Hobbs NM 88241

Title \_\_\_\_\_

Signature [Signature]

Date \_\_\_\_\_

Title Plant Manager Date 7-3-2

**OIL CONSERVATION DIVISION**

Approved By Marie Peterson

MARIE PETERSON  
Title GEOLOGICAL / PETROLEUM  
TECHNICIAN.

Date AUG 02 2002

A COPY OF THIS FORM MUST BE ON LOCATION DURING TANK CLEANING, REMOVAL OF SEDIMENT OIL OR MISCELLANEOUS HYDROCARBONS, AND MUST BE PRESENTED WITH TANK BOTTOMS, SEDIMENT OIL OR MISCELLANEOUS HYDROCARBONS AT THE TREATING PLANT TO WHICH IT IS DELIVERED.

DISTRIBUTION BY OCD	
	Santa Fe
	File
	Operator
	Transporter (2)



District I  
1625 N. French Dr., Hobbs, NM 88240  
District II  
811 South First, Artesia, NM 88210  
District III  
1000 Rio Brazos Road, Aztec, NM 87410  
District IV  
2040 South Pacheco, Santa Fe, NM 87505

State of New Mexico  
Energy Minerals and Natural Resources

Form C-117 A  
Revised March 17, 1999

Oil Conservation Division  
2040 South Pacheco  
Santa Fe, NM 87505

Submit 5 Copies to  
Appropriate District Office

PERMIT NO. H-24991

TANK CLEANING, SEDIMENT OIL REMOVAL, TRANSPORTATION OF MISCELLANEOUS HYDROCARBONS AND DISPOSAL PERMIT

Operator or Owner Rice Address 122 W Taylor Hobbs NM 88240  
Lease or Facility Name H-2 (Justice) Location 2-26-37  
U.L. - Sec. - Twp. - Rgs.

OPERATION TO BE PERFORMED:

- Tank Cleaning  Sediment Oil Removal  Transportation of Miscellaneous Hydrocarbons

Operator or Owner Representative authorizing work Craig

Date Work to be Performed 7-3-2

TANK CLEANING DATA Tank Number \_\_\_\_\_ Volume \_\_\_\_\_

Tank Type \_\_\_\_\_ Volume Below Load Line \_\_\_\_\_

SEDIMENT OIL OR MISCELLANEOUS HYDROCARBON DATA

Sediment Oil from:  Pit  Cellar  Other

MISCELLANEOUS OIL

Tank Bottoms From:  Pipeline Station  Crude Terminal  Refinery  Other\*

Catchings From:  Gasoline Plant  Gathering Lines  Salt Water Disposal System  Other\*

Pipeline Break Oil or Spill

\*Other (Explain) \_\_\_\_\_

VOLUME AND DESTINATION: Estimated Volume 100 Bbls. Field test volume of good oil 43.26 Bbls.  
(Not required prior to Division approval)

Destination (Name and Location of treating plant or other facility) Jenex Operating 11100 S Eunice Highway 18  
P O Box 308 Hobbs NM 88241

DESTRUCTION OF SEDIMENT OIL BY:  Burning  Pit Disposal  Use on Roads or firewalls  Other

(Explain) \_\_\_\_\_

Location of Destruction \_\_\_\_\_

Justification of Destruction \_\_\_\_\_

CERTIFICATION: (APPLICATION MAY BE MADE BY EITHER OF THE FOLLOWING)

I hereby certify that the information above is true and complete to the best of my knowledge and belief.

Owner \_\_\_\_\_ Transporter Jenex Operating

By \_\_\_\_\_ Address P O Box 308 Hobbs NM 88241

Title \_\_\_\_\_ Signature [Signature]

Date \_\_\_\_\_ Title Plant Manager Date 7-3-2

OIL CONSERVATION DIVISION

Approved By Marie Peterson Title MARIE PETERSON Date AUG 02 2002  
GEOLOGICAL / PETROLEUM  
TECHNICIAN

A COPY OF THIS FORM MUST BE ON LOCATION DURING TANK CLEANING, REMOVAL OF SEDIMENT OIL OR MISCELLANEOUS HYDROCARBONS, AND MUST BE PRESENTED WITH TANK BOTTOMS, SEDIMENT OIL OR MISCELLANEOUS HYDROCARBONS AT THE TREATING PLANT TO WHICH IT IS DELIVERED.

DISTRIBUTION BY OCD	
	Santa Fe
	File
	Operator
	Transporter (2)

District I  
1625 N. French Dr., Hobbs, NM 88240  
District II  
811 South First, Artesia, NM 88210  
District III  
1600 Rio Brazos Road, Aztec, NM 87410  
District IV  
2040 South Pacheco, Santa Fe, NM 87505

State of New Mexico  
Energy Minerals and Natural Resources

Form C-117 A  
Revised March 17, 1999

Oil Conservation Division  
2040 South Pacheco  
Santa Fe, NM 87505

Submit 5 Copies to  
Appropriate District Office

PERMIT NO. H-24990

TANK CLEANING, SEDIMENT OIL REMOVAL, TRANSPORTATION OF MISCELLANEOUS HYDROCARBONS AND DISPOSAL PERMIT

Operator or Owner Rice Address 122 W Taylor Hobbs NM 88240  
Lease or Facility Name Justice B-12 Location 12-25-37  
U.L. - Sec. - Twp. - Rge.

OPERATION TO BE PERFORMED:

- Tank Cleaning  Sediment Oil Removal  Transportation of Miscellaneous Hydrocarbons

Operator or Owner Representative authorizing work Craig

Date Work to be Performed 7-3-2  
TANK CLEANING DATA Tank Number \_\_\_\_\_ Volume \_\_\_\_\_

Tank Type \_\_\_\_\_ Volume Below Load Line \_\_\_\_\_  
SEDIMENT OIL OR MISCELLANEOUS HYDROCARBON DATA

Sediment Oil from:  Pit  Cellar  Other

MISCELLANEOUS OIL

Tank Bottoms From:  Pipeline Station  Crude Terminal  Refinery  Other\*

Catchings From:  Gasoline Plant  Gathering Lines  Salt Water Disposal System  Other\*

Pipeline Break Oil or Spill

\*Other (Explain) \_\_\_\_\_

VOLUME AND DESTINATION: Estimated Volume 60 Bbls. Field test volume of good oil 43.98 Bbls.  
(Not required prior to Division approval)

Destination (Name and Location of treating plant or other facility) Jenex Operating 11100 S Eunice Highway 18  
P O Box 308 Hobbs NM 88241

DESTRUCTION OF SEDIMENT OIL BY:  Burning  Pit Disposal  Use on Roads or firewalls  Other

(Explain) \_\_\_\_\_

Location of Destruction \_\_\_\_\_

Justification of Destruction \_\_\_\_\_

CERTIFICATION: (APPLICATION MAY BE MADE BY EITHER OF THE FOLLOWING)

I hereby certify that the information above is true and complete to the best of my knowledge and belief.

Owner \_\_\_\_\_

Transporter Jenex Operating

By \_\_\_\_\_

Address P O Box 308 Hobbs NM 88241

Title \_\_\_\_\_

Signature [Signature]

Date \_\_\_\_\_

Title Plant Manager Date 7-3-2

OIL CONSERVATION DIVISION

Approved By Marie Peterson

MARIE PETERSON  
Title GEOLOGICAL / PETROLEUM  
TECHNICIAN

Date AUG 02 2002

A COPY OF THIS FORM MUST BE ON LOCATION DURING TANK CLEANING, REMOVAL OF SEDIMENT OIL OR MISCELLANEOUS HYDROCARBONS, AND MUST BE PRESENTED WITH TANK BOTTOMS, SEDIMENT OIL OR MISCELLANEOUS HYDROCARBONS AT THE TREATING PLANT TO WHICH IT IS DELIVERED.

DISTRIBUTION BY OCD	
	Santa Fe
	File
	Operator
	Transporter (2)

District I  
1625 N. French Dr., Hobbs, NM 88240  
District II  
811 South First, Artesia, NM 88210  
District III  
1000 Rio Brazos Road, Aztec, NM 87410  
District IV  
2040 South Pacheco, Santa Fe, NM 87505

State of New Mexico  
Energy Minerals and Natural Resources

Form C-117 A  
Revised March 17, 1999

Oil Conservation Division  
2040 South Pacheco  
Santa Fe, NM 87505

Submit 5 Copies to  
Appropriate District Office

PERMIT NO. H-24989

TANK CLEANING, SEDIMENT OIL REMOVAL, TRANSPORTATION OF MISCELLANEOUS HYDROCARBONS AND DISPOSAL PERMIT

Operator or Owner Rice Address 122 W Taylor Hobbs NM 88240  
Lease or Facility Name H-20 Location 20-20-37  
U.L. - Sec. - Twp. - Rge.

OPERATION TO BE PERFORMED:

- Tank Cleaning  Sediment Oil Removal  Transportation of Miscellaneous Hydrocarbons

Operator or Owner Representative authorizing work Craig

Date Work to be Performed 7-3-2  
TANK CLEANING DATA Tank Number \_\_\_\_\_ Volume \_\_\_\_\_

Tank Type \_\_\_\_\_ Volume Below Load Line \_\_\_\_\_  
SEDIMENT OIL OR MISCELLANEOUS HYDROCARBON DATA

Sediment Oil from:  Pit  Cellar  Other

MISCELLANEOUS OIL

Tank Bottoms From:  Pipeline Station  Crude Terminal  Refinery  Other\*

Catchings From:  Gasoline Plant  Gathering Lines  Salt Water Disposal System  Other\*  
 Pipeline Break Oil or Spill

\*Other (Explain) \_\_\_\_\_

VOLUME AND DESTINATION: Estimated Volume 100 Bbls. Field test volume of good oil 75.44 Bbls.  
(Not required prior to Division approval)

Destination (Name and Location of treating plant or other facility) Jenex Operating 11100 S Eunice Highway 18  
P O Box 308 Hobbs NM 88241

DESTRUCTION OF SEDIMENT OIL BY:  Burning  Pit Disposal  Use on Roads or firewalls  Other

(Explain) \_\_\_\_\_

Location of Destruction \_\_\_\_\_

Justification of Destruction \_\_\_\_\_

CERTIFICATION: (APPLICATION MAY BE MADE BY EITHER OF THE FOLLOWING)

I hereby certify that the information above is true and complete to the best of my knowledge and belief.

Owner \_\_\_\_\_

Transporter Jenex Operating

By \_\_\_\_\_

Address P O Box 308 Hobbs NM 88241

Title \_\_\_\_\_

Signature [Signature]

Date \_\_\_\_\_

Title Plant Manager Date 7-3-2

OIL CONSERVATION DIVISION

Approved By Marie Peterson

MARIE PETERSON  
Title GEOLOGICAL / PETROLEUM  
TECHNICIAN

Date AUG 02 2000

A COPY OF THIS FORM MUST BE ON LOCATION DURING TANK CLEANING, REMOVAL OF SEDIMENT OIL OR MISCELLANEOUS HYDROCARBONS, AND MUST BE PRESENTED WITH TANK BOTTOMS, SEDIMENT OIL OR MISCELLANEOUS HYDROCARBONS AT THE TREATING PLANT TO WHICH IT IS DELIVERED.

DISTRIBUTION BY OCD	
	Santa Fe
	File
	Operator
	Transporter (2)

District I  
1625 N. French Dr., Hobbs, NM 88240  
District II  
811 South First, Artesia, NM 88210  
District III  
1000 Rio Brazos Road, Aztec, NM 87410  
District IV  
2040 South Pacheco, Santa Fe, NM 87505

State of New Mexico  
Energy Minerals and Natural Resources

Form C-117 A  
Revised March 17, 1999

Oil Conservation Division  
2040 South Pacheco  
Santa Fe, NM 87505

Submit 5 Copies to  
Appropriate District Office

PERMIT NO. H-24988

TANK CLEANING, SEDIMENT OIL REMOVAL, TRANSPORTATION OF MISCELLANEOUS HYDROCARBONS AND DISPOSAL PERMIT

Operator or Owner Rice Address 122 W Taylor Hobbs NM 88240  
Lease or Facility Name N-18 Location 18-22-37  
U.L. - Sec. - Twp. - Rge.

OPERATION TO BE PERFORMED:

- Tank Cleaning  Sediment Oil Removal  Transportation of Miscellaneous Hydrocarbons

Operator or Owner Representative authorizing work Craig

Date Work to be Performed 7-3-2

TANK CLEANING DATA Tank Number \_\_\_\_\_ Volume \_\_\_\_\_

Tank Type \_\_\_\_\_ Volume Below Load Line \_\_\_\_\_

SEDIMENT OIL OR MISCELLANEOUS HYDROCARBON DATA

Sediment Oil from:  Pit  Cellar  Other

MISCELLANEOUS OIL

Tank Bottoms From:  Pipeline Station  Crude Terminal  Refinery  Other\*

Catchings From:  Gasoline Plant  Gathering Lines  Salt Water Disposal System  Other\*

Pipeline Break Oil or Spill

\*Other (Explain) \_\_\_\_\_

VOLUME AND DESTINATION: Estimated Volume 80 Bbls. Field test volume of good oil 51.96 Bbls.  
(Not required prior to Division approval)

Destination (Name and Location of treating plant or other facility) Jenex Operating 11100 S Eunice Highway 18  
P O Box 308 Hobbs NM 88241

DESTRUCTION OF SEDIMENT OIL BY:  Burning  Pit Disposal  Use on Roads or firewalls  Other

(Explain) \_\_\_\_\_

Location of Destruction \_\_\_\_\_

Justification of Destruction \_\_\_\_\_

CERTIFICATION: (APPLICATION MAY BE MADE BY EITHER OF THE FOLLOWING)

I hereby certify that the information above is true and complete to the best of my knowledge and belief.

Owner \_\_\_\_\_ Transporter Jenex Operating  
By \_\_\_\_\_ Address P O Box 308 Hobbs NM 88241  
Title \_\_\_\_\_ Signature [Signature]  
Date \_\_\_\_\_ Title Plant Manager Date 7-3-2

OIL CONSERVATION DIVISION

Approved By Marie Peterson Title MARIE PETERSON Date AUG 02 2002  
GEOLOGICAL / PETROLEUM  
TECHNICIAN

DISTRIBUTION BY OCD	
	Santa Fe
	File
	Operator
	Transporter (2)

A COPY OF THIS FORM MUST BE ON LOCATION DURING TANK CLEANING, REMOVAL OF SEDIMENT OIL OR MISCELLANEOUS HYDROCARBONS, AND MUST BE PRESENTED WITH TANK BOTTOMS, SEDIMENT OIL OR MISCELLANEOUS HYDROCARBONS AT THE TREATING PLANT TO WHICH IT IS DELIVERED.

District I  
1625 N. French Dr., Hobbs, NM 88240  
District II  
811 South First, Artesia, NM 88210  
District III  
1000 Rio Brazos Road, Aztec, NM 87410  
District IV  
2040 South Pacheco, Santa Fe, NM 87505

State of New Mexico  
Energy Minerals and Natural Resources

Oil Conservation Division  
2040 South Pacheco  
Santa Fe, NM 87505

Form C-117 A  
Revised March 17, 1999

Submit 5 Copies to  
Appropriate District Office

PERMIT NO. H-24987

**TANK CLEANING, SEDIMENT OIL REMOVAL, TRANSPORTATION OF MISCELLANEOUS HYDROCARBONS AND DISPOSAL PERMIT**

Operator or Owner Cooper Address Monument NM

Lease or Facility Name Cooper SWD Location 8-20-37  
U.L. - Sec. - Twp. - Rge.

**OPERATION TO BE PERFORMED:**

- Tank Cleaning  Sediment Oil Removal  Transportation of Miscellaneous Hydrocarbons

Operator or Owner Representative authorizing work Jim

Date Work to be Performed 7-2-2

**TANK CLEANING DATA** Tank Number \_\_\_\_\_ Volume \_\_\_\_\_

Tank Type \_\_\_\_\_ Volume Below Load Line \_\_\_\_\_

**SEDIMENT OIL OR MISCELLANEOUS HYDROCARBON DATA**

Sediment Oil from:  Pit  Cellar  Other


**MISCELLANEOUS OIL**

Tank Bottoms From:  Pipeline Station  Crude Terminal  Refinery  Other\*

Catchings From:  Gasoline Plant  Gathering Lines  Salt Water Disposal System  Other\*

Pipeline Break Oil or Spill

\*Other (Explain) \_\_\_\_\_



**VOLUME AND DESTINATION:** Estimated Volume 350.00 Bbls. Field test volume of good oil 342.28 Bbls.  
(Not required prior to Division approval)

Destination (Name and Location of treating plant or other facility) Jenex Operating 11100 S Eunice Highway 18  
P O Box 308 Hobbs NM 88241

**DESTRUCTION OF SEDIMENT OIL BY:**  Burning  Pit Disposal  Use on Roads or firewalls  Other

(Explain) \_\_\_\_\_

Location of Destruction \_\_\_\_\_

Justification of Destruction \_\_\_\_\_

**CERTIFICATION:** (APPLICATION MAY BE MADE BY EITHER OF THE FOLLOWING)

I hereby certify that the information above is true and complete to the best of my knowledge and belief.

Owner \_\_\_\_\_ Transporter Jenex Operating  
By \_\_\_\_\_ Address P O Box 308 Hobbs NM 88241  
Title \_\_\_\_\_ Signature [Signature]  
Date \_\_\_\_\_ Title Plant Manager Date 7-2-2

**OIL CONSERVATION DIVISION**

Approved By Marie Peterson Title MARIE PETERSON Date AUG 02 2002  
GEOLOGICAL / PETROLEUM  
TECHNICIAN

A COPY OF THIS FORM MUST BE ON LOCATION DURING TANK CLEANING, REMOVAL OF SEDIMENT OIL OR MISCELLANEOUS HYDROCARBONS, AND MUST BE PRESENTED WITH TANK BOTTOMS, SEDIMENT OIL OR MISCELLANEOUS HYDROCARBONS AT THE TREATING PLANT TO WHICH IT IS DELIVERED.

DISTRIBUTION BY OCD	
	Santa Fe
	File
	Operator
	Transporter (2)

District I  
1625 N. French Dr., Hobbs, NM 88240  
District II  
811 South First, Artesia, NM 88210  
District III  
1000 Rio Brazos Road, Aztec, NM 87410  
District IV  
2040 South Pacheco, Santa Fe, NM 87505

State of New Mexico  
Energy Minerals and Natural Resources

Form C-117 A  
Revised March 17, 1999

Oil Conservation Division  
2040 South Pacheco  
Santa Fe, NM 87505

Submit 5 Copies to  
Appropriate District Office

PERMIT NO. H-24986

TANK CLEANING, SEDIMENT OIL REMOVAL, TRANSPORTATION OF MISCELLANEOUS HYDROCARBONS AND DISPOSAL PERMIT

Operator or Owner Sundance Services Address P.O. Box 1737 Eunice NM 88231  
Lease or Facility Name Prabo Facility Location 29-21-38  
U.L. - Sec. - Twp. - Rge.

OPERATION TO BE PERFORMED:

- Tank Cleaning  Sediment Oil Removal  Transportation of Miscellaneous Hydrocarbons

Operator or Owner Representative authorizing work chad

Date Work to be Performed 7-2-2

TANK CLEANING DATA Tank Number \_\_\_\_\_ Volume \_\_\_\_\_

Tank Type \_\_\_\_\_ Volume Below Load Line \_\_\_\_\_

SEDIMENT OIL OR MISCELLANEOUS HYDROCARBON DATA

Sediment Oil from:  Pit  Cellar  Other

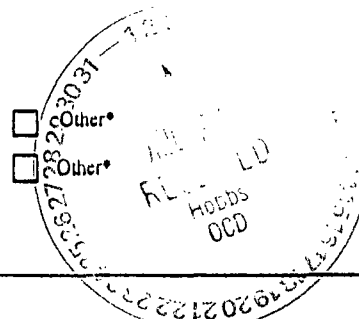
MISCELLANEOUS OIL

Tank Bottoms From:  Pipeline Station  Crude Terminal  Refinery

Catchings From:  Gasoline Plant  Gathering Lines  Salt Water Disposal System

Pipeline Break Oil or Spill

\*Other (Explain) \_\_\_\_\_



VOLUME AND DESTINATION: Estimated Volume 170.00 Bbls. Field test volume of good oil 167.21 Bbls.  
(Not required prior to Division approval)

Destination (Name and Location of treating plant or other facility) Jenex Operating 11100 S Eunice Highway 18  
P O Box 308 Hobbs NM 88241

DESTRUCTION OF SEDIMENT OIL BY:  Burning  Pit Disposal  Use on Roads or firewalls  Other

(Explain) \_\_\_\_\_

Location of Destruction \_\_\_\_\_

Justification of Destruction \_\_\_\_\_

CERTIFICATION: (APPLICATION MAY BE MADE BY EITHER OF THE FOLLOWING)

I hereby certify that the information above is true and complete to the best of my knowledge and belief.

Owner \_\_\_\_\_ Transporter Jenex Operating  
By \_\_\_\_\_ Address P O Box 308 Hobbs NM 88241  
Title \_\_\_\_\_ Signature [Signature]  
Date \_\_\_\_\_ Title Plant Manager Date 7-2-2

OIL CONSERVATION DIVISION

Approved By Marie Peterson Title MARIE PETERSON Date AUG 02 2002  
GEOLOGICAL / PETROLEUM  
TECHNICIAN

A COPY OF THIS FORM MUST BE ON LOCATION DURING TANK CLEANING, REMOVAL OF SEDIMENT OIL OR MISCELLANEOUS HYDROCARBONS, AND MUST BE PRESENTED WITH TANK BOTTOMS, SEDIMENT OIL OR MISCELLANEOUS HYDROCARBONS AT THE TREATING PLANT TO WHICH IT IS DELIVERED.

DISTRIBUTION BY OCD	
	Santa Fe
	File
	Operator
	Transporter (2)

District I  
1625 N. French Dr., Hobbs, NM 88240  
District II  
811 South First, Artesia, NM 88210  
District III  
1000 Rio Brazos Road, Aztec, NM 87410  
District IV  
2040 South Pacheco, Santa Fe, NM 87505

State of New Mexico  
Energy Minerals and Natural Resources

Oil Conservation Division  
2040 South Pacheco  
Santa Fe, NM 87505

Form C-117 A  
Revised March 17, 1999

Submit 5 Copies to  
Appropriate District Office

PERMIT NO. H-24985

**TANK CLEANING, SEDIMENT OIL REMOVAL, TRANSPORTATION OF MISCELLANEOUS HYDROCARBONS AND DISPOSAL PERMIT**

Operator or Owner E.G.L. Resources Address Box 10886 Midland Tx 79702

Lease or Facility Name Arco State Location 16-18-35

U.L. - Sec. - Twp. - Rge.

**OPERATION TO BE PERFORMED:**

- Tank Cleaning  Sediment Oil Removal  Transportation of Miscellaneous Hydrocarbons

Operator or Owner Representative authorizing work Don

Date Work to be Performed 7-2-2

**TANK CLEANING DATA** Tank Number \_\_\_\_\_ Volume \_\_\_\_\_

Tank Type \_\_\_\_\_ Volume Below Load Line \_\_\_\_\_  
**SEDIMENT OIL OR MISCELLANEOUS HYDROCARBON DATA**

Sediment Oil from:  Pit  Cellar  Other

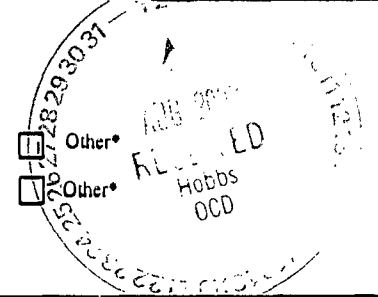
**MISCELLANEOUS OIL**

Tank Bottoms From:  Pipeline Station  Crude Terminal  Refinery

Catchings From:  Gasoline Plant  Gathering Lines  Salt Water Disposal System

Pipeline Break Oil or Spill

\*Other (Explain) \_\_\_\_\_



**VOLUME AND DESTINATION:** Estimated Volume 120.00 Bbls. Field test volume of good oil 119.87 Bbls.  
(Not required prior to Division approval)

Destination (Name and Location of treating plant or other facility) Jenex Operating 11100 S Eunice Highway 18  
P O Box 308 Hobbs NM 88241

**DESTRUCTION OF SEDIMENT OIL BY:**  Burning  Pit Disposal  Use on Roads or firewalls  Other

(Explain) \_\_\_\_\_

Location of Destruction \_\_\_\_\_

Justification of Destruction \_\_\_\_\_

**CERTIFICATION: (APPLICATION MAY BE MADE BY EITHER OF THE FOLLOWING)**

I hereby certify that the information above is true and complete to the best of my knowledge and belief.

Owner \_\_\_\_\_

Transporter Jenex Operating

By \_\_\_\_\_

Address P O Box 308 Hobbs NM 88241

Title \_\_\_\_\_

Signature [Signature]

Date \_\_\_\_\_

Title Plant Manager Date 7-2-2

**OIL CONSERVATION DIVISION**

Approved By Marie Peterson Title \_\_\_\_\_

MARIE PETERSON  
GEOLOGICAL / PETROLEUM  
TECHNICIAN

Date AUG 02 2002

A COPY OF THIS FORM MUST BE ON LOCATION DURING TANK CLEANING, REMOVAL OF SEDIMENT OIL OR MISCELLANEOUS HYDROCARBONS, AND MUST BE PRESENTED WITH TANK BOTTOMS, SEDIMENT OIL OR MISCELLANEOUS HYDROCARBONS AT THE TREATING PLANT TO WHICH IT IS DELIVERED.

DISTRIBUTION BY OCD	
	Santa Fe
	File
	Operator
	Transporter (2)

District I  
1625 N. French Dr., Hobbs, NM 88240  
District II  
811 South First, Artesia, NM 88210  
District III  
1000 Rio Brazos Road, Aztec, NM 87410  
District IV  
2040 South Pacheco, Santa Fe, NM 87505

State of New Mexico  
Energy Minerals and Natural Resources

Form C-117 A  
Revised March 17, 1999

Oil Conservation Division  
2040 South Pacheco  
Santa Fe, NM 87505

Submit 5 Copies to  
Appropriate District Office

PERMIT NO. H-24975

**TANK CLEANING, SEDIMENT OIL REMOVAL, TRANSPORTATION OF MISCELLANEOUS HYDROCARBONS AND DISPOSAL PERMIT**

Operator or Owner Sundance Services Address P.O. Box 1737 Eunice NM 88231  
Lease or Facility Name Prabo Facility Location 29-21-38  
U.L. - Sec. - Twp. - Rge.

**OPERATION TO BE PERFORMED:**

- Tank Cleaning  Sediment Oil Removal  Transportation of Miscellaneous Hydrocarbons

Operator or Owner Representative authorizing work Chad

Date Work to be Performed 6-29-2

**TANK CLEANING DATA** Tank Number \_\_\_\_\_ Volume \_\_\_\_\_

Tank Type \_\_\_\_\_ Volume Below Load Line \_\_\_\_\_

**SEDIMENT OIL OR MISCELLANEOUS HYDROCARBON DATA**

Sediment Oil from:  Pit  Cellar  Other

**MISCELLANEOUS OIL**

Tank Bottoms From:  Pipeline Station  Crude Terminal  Refinery  Other\*

Catchings From:  Gasoline Plant  Gathering Lines  Salt Water Disposal System  Other\*

Pipeline Break Oil or Spill

\*Other (Explain) \_\_\_\_\_

**VOLUME AND DESTINATION:** Estimated Volume 380 Bbls. Field test volume of good oil 176.89 Bbls.  
(Not required prior to Division approval)

Destination (Name and Location of treating plant or other facility) Jenex Operating 11100 S Eunice Highway 18  
P O Box 308 Hobbs NM 88241

**DESTRUCTION OF SEDIMENT OIL BY:**  Burning  Pit Disposal  Use on Roads or firewalls  Other

(Explain) \_\_\_\_\_

Location of Destruction \_\_\_\_\_

Justification of Destruction \_\_\_\_\_

**CERTIFICATION: (APPLICATION MAY BE MADE BY EITHER OF THE FOLLOWING)**

I hereby certify that the information above is true and complete to the best of my knowledge and belief.

Owner \_\_\_\_\_

Transporter Jenex Operating

By \_\_\_\_\_

Address P O Box 308 Hobbs NM 88241

Title \_\_\_\_\_

Signature [Signature]

Date \_\_\_\_\_

Title Plant Manager Date 6-28-2

**OIL CONSERVATION DIVISION**

Approved By Marie Peterson Title MARIE PETERSON Date JUL 03 2002  
GEOLOGICAL / PETROLEUM  
TECHNICIAN

A COPY OF THIS FORM MUST BE ON LOCATION DURING TANK CLEANING, REMOVAL OF SEDIMENT OIL OR MISCELLANEOUS HYDROCARBONS, AND MUST BE PRESENTED WITH TANK BOTTOMS, SEDIMENT OIL OR MISCELLANEOUS HYDROCARBONS AT THE TREATING PLANT TO WHICH IT IS DELIVERED.

DISTRIBUTION BY OCD	
	Santa Fe
	File
	Operator
	Transporter (2)



District I  
1625 N. French Dr., Hobbs, NM 88240  
District II  
811 South First, Artesia, NM 88210  
District III  
1000 Rio Brazos Road, Aztec, NM 87410  
District IV  
2040 South Pacheco, Santa Fe, NM 87505

State of New Mexico  
Energy Minerals and Natural Resources

Oil Conservation Division  
2040 South Pacheco  
Santa Fe, NM 87505

Form C-117 A  
Revised March 17, 1999

Submit 5 Copies to  
Appropriate District Office

PERMIT NO. H-24973

**TANK CLEANING, SEDIMENT OIL REMOVAL, TRANSPORTATION OF MISCELLANEOUS HYDROCARBONS AND DISPOSAL PERMIT**

Operator or Owner Key Energy Address Box 99 Eunice Nm 88231  
Lease or Facility Name Athen #1 SWD Location 31-21-36  
U.L. - Sec. - Twp. - Rge.

**OPERATION TO BE PERFORMED:**

- Tank Cleaning  Sediment Oil Removal  Transportation of Miscellaneous Hydrocarbons

Operator or Owner Representative authorizing work Eddy

Date Work to be Performed 6-30-2

**TANK CLEANING DATA** Tank Number \_\_\_\_\_ Volume \_\_\_\_\_

Tank Type \_\_\_\_\_ Volume Below Load Line \_\_\_\_\_

**SEDIMENT OIL OR MISCELLANEOUS HYDROCARBON DATA**

Sediment Oil from:  Pit  Cellar  Other

**MISCELLANEOUS OIL**

Tank Bottoms From:  Pipeline Station  Crude Terminal  Refinery  Other\*

Catchings From:  Gasoline Plant  Gathering Lines  Salt Water Disposal System  Other\*

Pipeline Break Oil or Spill

\*Other (Explain) \_\_\_\_\_

**VOLUME AND DESTINATION:** Estimated Volume 190 Bbls. Field test volume of good oil 185.47 Bbls.  
(Not required prior to Division approval)

Destination (Name and Location of treating plant or other facility) Jenex Operating 11100 S Eunice Highway 18  
P O Box 308 Hobbs NM 88241

**DESTRUCTION OF SEDIMENT OIL BY:**  Burning  Pit Disposal  Use on Roads or firewalls  Other

(Explain) \_\_\_\_\_

Location of Destruction \_\_\_\_\_

Justification of Destruction \_\_\_\_\_

**CERTIFICATION: (APPLICATION MAY BE MADE BY EITHER OF THE FOLLOWING)**

I hereby certify that the information above is true and complete to the best of my knowledge and belief.

Owner \_\_\_\_\_ Transporter Jenex Operating  
By \_\_\_\_\_ Address P O Box 308 Hobbs NM 88241  
Title \_\_\_\_\_ Signature [Signature]  
Date \_\_\_\_\_ Title Plant Manager Date 6-28-2

**OIL CONSERVATION DIVISION**

Approved By Marie Peterson Title MARIE PETERSON Date JUL 03 2002  
GEOLOGICAL / PETROLEUM  
TECHNICIAN

A COPY OF THIS FORM MUST BE ON LOCATION DURING TANK CLEANING, REMOVAL OF SEDIMENT OIL OR MISCELLANEOUS HYDROCARBONS, AND MUST BE PRESENTED WITH TANK BOTTOMS, SEDIMENT OIL OR MISCELLANEOUS HYDROCARBONS AT THE TREATING PLANT TO WHICH IT IS DELIVERED.

DISTRIBUTION BY OCD	
	Santa Fe
	File
	Operator
	Transporter (2)

District I  
1625 N. French Dr., Hobbs, NM 88240  
District II  
811 South First, Artesia, NM 88210  
District III  
1000 Rio Brazos Road, Aztec, NM 87410  
District IV  
2040 South Pacheco, Santa Fe, NM 87505

State of New Mexico  
Energy Minerals and Natural Resources

Form C-117 A  
Revised March 17, 1999

Oil Conservation Division  
2040 South Pacheco  
Santa Fe, NM 87505

Submit 5 Copies to  
Appropriate District Office

PERMIT NO. H-24972

**TANK CLEANING, SEDIMENT OIL REMOVAL, TRANSPORTATION OF MISCELLANEOUS HYDROCARBONS AND DISPOSAL PERMIT**

Operator or Owner Key Energy Address Box 99 Eunice NM 88231

Lease or Facility Name Christmas SWD Location 28-22-37  
U.L. - Sec. - Twp. - Rge.

**OPERATION TO BE PERFORMED:**

- Tank Cleaning  Sediment Oil Removal  Transportation of Miscellaneous Hydrocarbons

Operator or Owner Representative authorizing work Eddy

Date Work to be Performed 6-29-2

**TANK CLEANING DATA** Tank Number \_\_\_\_\_ Volume \_\_\_\_\_

Tank Type \_\_\_\_\_ Volume Below Load Line \_\_\_\_\_

**SEDIMENT OIL OR MISCELLANEOUS HYDROCARBON DATA**

Sediment Oil from:  Pit  Cellar  Other

**MISCELLANEOUS OIL**

Tank Bottoms From:  Pipeline Station  Crude Terminal  Refinery  Other\*

Catchings From:  Gasoline Plant  Gathering Lines  Salt Water Disposal System  Other\*

Pipeline Break Oil or Spill

\*Other (Explain) \_\_\_\_\_

**VOLUME AND DESTINATION:** Estimated Volume 350 Bbls. Field test volume of good oil 297.68 Bbls.  
(Not required prior to Division approval)

Destination (Name and Location of treating plant or other facility) Jenex Operating 11100 S Eunice Highway 18  
P O Box 308 Hobbs NM 88241

**DESTRUCTION OF SEDIMENT OIL BY:**  Burning  Pit Disposal  Use on Roads or firewalls  Other

(Explain) \_\_\_\_\_

Location of Destruction \_\_\_\_\_

Justification of Destruction \_\_\_\_\_

**CERTIFICATION: (APPLICATION MAY BE MADE BY EITHER OF THE FOLLOWING)**

I hereby certify that the information above is true and complete to the best of my knowledge and belief.

Owner \_\_\_\_\_ Transporter Jenex Operating

By \_\_\_\_\_ Address P O Box 308 Hobbs NM 88241

Title \_\_\_\_\_ Signature [Signature]

Date \_\_\_\_\_ Title Plant Manager Date \_\_\_\_\_

**OIL CONSERVATION DIVISION**

Approved By Marie Peterson Title MARIE PETERSON Date JUL 03 2002  
GEOLOGICAL / PETROLEUM  
TECHNICIAN

A COPY OF THIS FORM MUST BE ON LOCATION DURING TANK CLEANING, REMOVAL OF SEDIMENT OIL OR MISCELLANEOUS HYDROCARBONS, AND MUST BE PRESENTED WITH TANK BOTTOMS, SEDIMENT OIL OR MISCELLANEOUS HYDROCARBONS AT THE TREATING PLANT TO WHICH IT IS DELIVERED.

DISTRIBUTION BY OCD	
	Santa Fe
	File
	Operator
	Transporter (2)

District I  
1625 N. French Dr., Hobbs, NM 88240  
District II  
811 South First, Artesia, NM 88210  
District III  
1000 Rio Brazos Road, Aztec, NM 87410  
District IV  
2040 South Pacheco, Santa Fe, NM 87505

State of New Mexico  
Energy Minerals and Natural Resources

Form C-117 A  
Revised March 17, 1999

Oil Conservation Division  
2040 South Pacheco  
Santa Fe, NM 87505

Submit 5 Copies to  
Appropriate District Office

PERMIT NO. H-24968

**TANK CLEANING, SEDIMENT OIL REMOVAL, TRANSPORTATION OF MISCELLANEOUS HYDROCARBONS AND DISPOSAL PERMIT**

Operator or Owner Early Corp. Address Box 827 Tatum NM 88247  
Lease or Facility Name Gandy plant Location 11-10-35  
U.L. - Sec. - Twp. - Rge.

**OPERATION TO BE PERFORMED:**

Tank Cleaning  Sediment Oil Removal  Transportation of Miscellaneous Hydrocarbons

Operator or Owner Representative authorizing work Lewis

Date Work to be Performed 6-27-29-2

**TANK CLEANING DATA** Tank Number \_\_\_\_\_ Volume \_\_\_\_\_

Tank Type \_\_\_\_\_ Volume Below Load Line \_\_\_\_\_  
**SEDIMENT OIL OR MISCELLANEOUS HYDROCARBON DATA**

Sediment Oil from:  Pit  Cellar  Other

**MISCELLANEOUS OIL**

Tank Bottoms From:  Pipeline Station  Crude Terminal  Refinery  Other\*

Catchings From:  Gasoline Plant  Gathering Lines  Salt Water Disposal System  Other\*

Pipeline Break Oil or Spill

\*Other (Explain) \_\_\_\_\_

**VOLUME AND DESTINATION:** Estimated Volume 760 Bbls. Field test volume of good oil 765.15 Bbls.  
(Not required prior to Division approval)

Destination (Name and Location of treating plant or other facility) Jenex Operating 11100 S Eunice Highway 18  
P O Box 308 Hobbs NM 88241

**DESTRUCTION OF SEDIMENT OIL BY:**  Burning  Pit Disposal  Use on Roads or firewalls  Other

(Explain) \_\_\_\_\_

Location of Destruction \_\_\_\_\_

Justification of Destruction \_\_\_\_\_

**CERTIFICATION:** (APPLICATION MAY BE MADE BY EITHER OF THE FOLLOWING)

I hereby certify that the information above is true and complete to the best of my knowledge and belief.

Owner \_\_\_\_\_ Transporter Jenex Operating  
By \_\_\_\_\_ Address P O Box 308 Hobbs NM 88241  
Title \_\_\_\_\_ Signature [Signature]  
Date \_\_\_\_\_ Title Plant Manager Date 6-27-2

**OIL CONSERVATION DIVISION**

Approved By Marie Peterson Title MARIE PETERSON Date JUL 03 2002  
GEOLOGICAL / PETROLEUM  
TECHNICIAN

DISTRIBUTION BY OCD	
	Santa Fe
	File
	Operator
	Transporter (2)

A COPY OF THIS FORM MUST BE ON LOCATION DURING TANK CLEANING, REMOVAL OF SEDIMENT OIL OR MISCELLANEOUS HYDROCARBONS, AND MUST BE PRESENTED WITH TANK BOTTOMS, SEDIMENT OIL OR MISCELLANEOUS HYDROCARBONS AT THE TREATING PLANT TO WHICH IT IS DELIVERED.

District I  
1625 N. French Dr., Hobbs, NM 88240  
District II  
811 South First, Artesia, NM 88210  
District III  
1000 Rio Brazos Road, Aztec, NM 87410  
District IV  
2040 South Pacheco, Santa Fe, NM 87505

State of New Mexico  
Energy Minerals and Natural Resources

Form C-117 A  
Revised March 17, 1999

Oil Conservation Division  
2040 South Pacheco  
Santa Fe, NM 87505

Submit 5 Copies to  
Appropriate District Office

PERMIT NO. H-24967

**TANK CLEANING, SEDIMENT OIL REMOVAL, TRANSPORTATION OF MISCELLANEOUS HYDROCARBONS AND DISPOSAL PERMIT**

Operator or Owner CRI Address P.O. Box 388 Hobbs Nm 88241  
Lease or Facility Name Hobbs plant Location 27-30-32  
U.L. - Sec. - Twp. - Rge.

**OPERATION TO BE PERFORMED:**

- Tank Cleaning  Sediment Oil Removal  Transportation of Miscellaneous Hydrocarbons

Operator or Owner Representative authorizing work John

Date Work to be Performed 6-28-2

**TANK CLEANING DATA** Tank Number \_\_\_\_\_ Volume \_\_\_\_\_

Tank Type \_\_\_\_\_ Volume Below Load Line \_\_\_\_\_

**SEDIMENT OIL OR MISCELLANEOUS HYDROCARBON DATA**

Sediment Oil from:  Pit  Cellar  Other

**MISCELLANEOUS OIL**

Tank Bottoms From:  Pipeline Station  Crude Terminal  Refinery  Other\*

Catchings From:  Gasoline Plant  Gathering Lines  Salt Water Disposal System  Other\*

Pipeline Break Oil or Spill

\*Other (Explain) \_\_\_\_\_

**VOLUME AND DESTINATION:** Estimated Volume 380 Bbls. Field test volume of good oil 183.51 Bbls.  
(Not required prior to Division approval)

Destination (Name and Location of treating plant or other facility) Jenex Operating 11100 S Eunice Highway 18  
P O Box 308 Hobbs NM 88241

**DESTRUCTION OF SEDIMENT OIL BY:**  Burning  Pit Disposal  Use on Roads or firewalls  Other

(Explain) \_\_\_\_\_

Location of Destruction \_\_\_\_\_

Justification of Destruction \_\_\_\_\_

**CERTIFICATION: (APPLICATION MAY BE MADE BY EITHER OF THE FOLLOWING)**

I hereby certify that the information above is true and complete to the best of my knowledge and belief.

Owner \_\_\_\_\_

Transporter Jenex Operating

By \_\_\_\_\_

Address P O Box 308 Hobbs NM 88241

Title \_\_\_\_\_

Signature [Signature]

Date \_\_\_\_\_

Title Plant Manager Date 6-27-2

**OIL CONSERVATION DIVISION**

Approved By Marie Peterson Title MARIE PETERSON Date JUL 03 2002

TECHNICIAN

A COPY OF THIS FORM MUST BE ON LOCATION DURING TANK CLEANING, REMOVAL OF SEDIMENT OIL OR MISCELLANEOUS HYDROCARBONS, AND MUST BE PRESENTED WITH TANK BOTTOMS, SEDIMENT OIL OR MISCELLANEOUS HYDROCARBONS AT THE TREATING PLANT TO WHICH IT IS DELIVERED.

DISTRIBUTION BY OCD	
	Santa Fe
	File
	Operator
	Transporter (2)

District I  
1625 N. French Dr., Hobbs, NM 88240  
District II  
811 South First, Artesia, NM 88210  
District III  
1000 Rio Brazos Road, Aztec, NM 87410  
District IV  
2040 South Pacheco, Santa Fe, NM 87505

State of New Mexico  
Energy Minerals and Natural Resources

Form C-117 A  
Revised March 17, 1999

Oil Conservation Division  
2040 South Pacheco  
Santa Fe, NM 87505

Submit 5 Copies to  
Appropriate District Office

PERMIT NO. M-24966

**TANK CLEANING, SEDIMENT OIL REMOVAL, TRANSPORTATION OF MISCELLANEOUS HYDROCARBONS AND DISPOSAL PERMIT**

Operator or Owner Rice Operating Address 122 W Taylor Hobbs NM 88240  
Lease or Facility Name N-18 Location 18-22-37  
U.L. - Sec. - Twp. - Rge.

**OPERATION TO BE PERFORMED:**

- Tank Cleaning  Sediment Oil Removal  Transportation of Miscellaneous Hydrocarbons

Operator or Owner Representative authorizing work Craig

Date Work to be Performed 6-26-2

**TANK CLEANING DATA** Tank Number \_\_\_\_\_ Volume \_\_\_\_\_

Tank Type \_\_\_\_\_ Volume Below Load Line \_\_\_\_\_

**SEDIMENT OIL OR MISCELLANEOUS HYDROCARBON DATA**

Sediment Oil from:  Pit  Cellar  Other

**MISCELLANEOUS OIL**

Tank Bottoms From:  Pipeline Station  Crude Terminal  Refinery  Other\*

Catchings From:  Gasoline Plant  Gathering Lines  Salt Water Disposal System  Other\*

Pipeline Break Oil or Spill

\*Other (Explain) \_\_\_\_\_

**VOLUME AND DESTINATION:** Estimated Volume 70.00 Bbls. Field test volume of good oil 67.08 Bbls.  
(Not required prior to Division approval)

Destination (Name and Location of treating plant or other facility) Jenex Operating 11100 S Eunice Highway 18  
P O Box 308 Hobbs NM 88241

**DESTRUCTION OF SEDIMENT OIL BY:**  Burning  Pit Disposal  Use on Roads or firewalls  Other

(Explain) \_\_\_\_\_

Location of Destruction \_\_\_\_\_

Justification of Destruction \_\_\_\_\_

**CERTIFICATION: (APPLICATION MAY BE MADE BY EITHER OF THE FOLLOWING)**

I hereby certify that the information above is true and complete to the best of my knowledge and belief.

Owner \_\_\_\_\_ Transporter Jenex Operating  
By \_\_\_\_\_ Address P O Box 308 Hobbs NM 88241  
Title \_\_\_\_\_ Signature [Signature]  
Date \_\_\_\_\_ Title Plant Manager Date 6-26-2

**OIL CONSERVATION DIVISION**

Approved By Marie Peterson Title MARIE PETERSON Date JUL 03 2002  
GEOLOGICAL / PETROLEUM  
TECHNICIAN

A COPY OF THIS FORM MUST BE ON LOCATION DURING TANK CLEANING, REMOVAL OF SEDIMENT OIL OR MISCELLANEOUS HYDROCARBONS, AND MUST BE PRESENTED WITH TANK BOTTOMS, SEDIMENT OIL OR MISCELLANEOUS HYDROCARBONS AT THE TREATING PLANT TO WHICH IT IS DELIVERED.

DISTRIBUTION BY OCD	
	Santa Fe
	File
	Operator
	Transporter (2)

District I  
1625 N. French Dr., Hobbs, NM 88240  
District II  
811 South First, Artesia, NM 88210  
District III  
1000 Rio Brazos Road, Aztec, NM 87410  
District IV  
2040 South Pacheco, Santa Fe, NM 87505

State of New Mexico  
Energy Minerals and Natural Resources

Oil Conservation Division  
2040 South Pacheco  
Santa Fe, NM 87505

Form C-117 A  
Revised March 17, 1999

Submit 5 Copies to  
Appropriate District Office

PERMIT NO. H-24965

**TANK CLEANING, SEDIMENT OIL REMOVAL, TRANSPORTATION OF MISCELLANEOUS HYDROCARBONS AND DISPOSAL PERMIT**

Operator or Owner Rice Operating Address 122 W Taylor Hobbs NM, 88240  
Lease or Facility Name C-2 Location 2-22-37  
U.L. - Sec. - Twp. - Rge.

**OPERATION TO BE PERFORMED:**

- Tank Cleaning  Sediment Oil Removal  Transportation of Miscellaneous Hydrocarbons

Operator or Owner Representative authorizing work Craig

Date Work to be Performed 6-26-2

**TANK CLEANING DATA** Tank Number \_\_\_\_\_ Volume \_\_\_\_\_

Tank Type \_\_\_\_\_ Volume Below Load Line \_\_\_\_\_

**SEDIMENT OIL OR MISCELLANEOUS HYDROCARBON DATA**

Sediment Oil from:  Pit  Cellar  Other

**MISCELLANEOUS OIL**

Tank Bottoms From:  Pipeline Station  Crude Terminal  Refinery  Other\*

Catchings From:  Gasoline Plant  Gathering Lines  Salt Water Disposal System  Other\*

Pipeline Break Oil or Spill

\*Other (Explain) \_\_\_\_\_

FILED  
HOBBS  
OCD

**VOLUME AND DESTINATION:** Estimated Volume 85.00 Bbls. Field test volume of good oil 81.17 Bbls.  
(Not required prior to Division approval)

Destination (Name and Location of treating plant or other facility) Jenex Operating 11100 S Eunice Highway 18  
P O Box 308 Hobbs NM 88241

**DESTRUCTION OF SEDIMENT OIL BY:**  Burning  Pit Disposal  Use on Roads or firewalls  Other

(Explain) \_\_\_\_\_

Location of Destruction \_\_\_\_\_

Justification of Destruction \_\_\_\_\_

**CERTIFICATION: (APPLICATION MAY BE MADE BY EITHER OF THE FOLLOWING)**

I hereby certify that the information above is true and complete to the best of my knowledge and belief.

Owner \_\_\_\_\_

Transporter Jenex Operating

By \_\_\_\_\_

Address P O Box 308 Hobbs NM 88241

Title \_\_\_\_\_

Signature [Signature]

Date \_\_\_\_\_

Title Plant Manager Date 6-26-2

**OIL CONSERVATION DIVISION**

Approved By Marie Peterson

Title MARIE PETERSON  
GEOLOGICAL / PETROLEUM  
TECHNICIAN

Date JUL 03 2002

DISTRIBUTION BY OCD	
	Santa Fe
	File
	Operator
	Transporter (2)

A COPY OF THIS FORM MUST BE ON LOCATION DURING TANK CLEANING, REMOVAL OF SEDIMENT OIL OR MISCELLANEOUS HYDROCARBONS, AND MUST BE PRESENTED WITH TANK BOTTOMS, SEDIMENT OIL OR MISCELLANEOUS HYDROCARBONS AT THE TREATING PLANT TO WHICH IT IS DELIVERED.

District I  
1625 N. French Dr., Hobbs, NM 88240  
District II  
811 South First, Artesia, NM 88210  
District III  
1000 Rio Brazos Road, Aztec, NM 87410  
District IV  
2040 South Pacheco, Santa Fe, NM 87505

State of New Mexico  
Energy Minerals and Natural Resources

Form C-117 A  
Revised March 17, 1999

Oil Conservation Division  
2040 South Pacheco  
Santa Fe, NM 87505

Submit 5 Copies to  
Appropriate District Office

PERMIT NO. H-24962

**TANK CLEANING, SEDIMENT OIL REMOVAL, TRANSPORTATION OF MISCELLANEOUS HYDROCARBONS AND DISPOSAL PERMIT**

Operator or Owner Basin Alliance Corp. Address Box 1378 Hobbs Nm 88241  
Lease or Facility Name A. J. State SWD Location 33-18-36  
U.L. - Sec. - Twp. - Rge.

**OPERATION TO BE PERFORMED:**

- Tank Cleaning  Sediment Oil Removal  Transportation of Miscellaneous Hydrocarbons

Operator or Owner Representative authorizing work Hugo

Date Work to be Performed 6-26-2

**TANK CLEANING DATA** Tank Number \_\_\_\_\_ Volume \_\_\_\_\_

Tank Type \_\_\_\_\_ Volume Below Load Line \_\_\_\_\_  
**SEDIMENT OIL OR MISCELLANEOUS HYDROCARBON DATA**

Sediment Oil from:  Pit  Cellar  Other

**MISCELLANEOUS OIL**

Tank Bottoms From:  Pipeline Station  Crude Terminal  Refinery  Other\*

Catchings From:  Gasoline Plant  Gathering Lines  Salt Water Disposal System  Other\*

Pipeline Break Oil or Spill

\*Other (Explain) \_\_\_\_\_

**VOLUME AND DESTINATION:** Estimated Volume 570 Bbls. Field test volume of good oil 550.82 Bbls.  
(Not required prior to Division approval)

Destination (Name and Location of treating plant or other facility) Jenex Operating 11100 S Eunice Highway 18  
P O Box 308 Hobbs NM 88241

**DESTRUCTION OF SEDIMENT OIL BY:**  Burning  Pit Disposal  Use on Roads or firewalls  Other

(Explain) \_\_\_\_\_

Location of Destruction \_\_\_\_\_

Justification of Destruction \_\_\_\_\_

**CERTIFICATION: (APPLICATION MAY BE MADE BY EITHER OF THE FOLLOWING)**

I hereby certify that the information above is true and complete to the best of my knowledge and belief.

Owner \_\_\_\_\_

Transporter Jenex Operating

By \_\_\_\_\_

Address P O Box 308 Hobbs NM 88241

Title \_\_\_\_\_

Signature [Signature]

Date \_\_\_\_\_

Title Plant Manager Date 6-26-2

**OIL CONSERVATION DIVISION**

Approved By Marie Peterson

MARIE PETERSON  
GEOLOGICAL / PETROLEUM  
TECHNICIAN

Date JUL 03 2002

A COPY OF THIS FORM MUST BE ON LOCATION DURING TANK CLEANING, REMOVAL OF SEDIMENT OIL OR MISCELLANEOUS HYDROCARBONS, AND MUST BE PRESENTED WITH TANK BOTTOMS, SEDIMENT OIL OR MISCELLANEOUS HYDROCARBONS AT THE TREATING PLANT TO WHICH IT IS DELIVERED.

DISTRIBUTION BY OCD	
	Santa Fe
	File
	Operator
	Transporter (2)

District I  
1625 N. French Dr., Hobbs, NM 88240  
District II  
811 South First, Artesia, NM 88210  
District III  
1000 Rio Brazos Road, Aztec, NM 87410  
District IV  
2040 South Pacheco, Santa Fe, NM 87505

State of New Mexico  
Energy Minerals and Natural Resources

Form C-117 A  
Revised March 17, 1999

Oil Conservation Division  
2040 South Pacheco  
Santa Fe, NM 87505

Submit 5 Copies to  
Appropriate District Office

PERMIT NO. H-24956

**TANK CLEANING, SEDIMENT OIL REMOVAL, TRANSPORTATION OF MISCELLANEOUS HYDROCARBONS AND DISPOSAL PERMIT**

Operator or Owner Pool Co. Address P.O. Box 5208 Hobbs NM 88241

Lease or Facility Name State AB SWO Location 3-19-37  
U.L. - Sec. - Twp. - Rge.

**OPERATION TO BE PERFORMED:**

- Tank Cleaning     Sediment Oil Removal     Transportation of Miscellaneous Hydrocarbons

Operator or Owner Representative authorizing work Freeman

Date Work to be Performed 6-24-2

TANK CLEANING DATA    Tank Number \_\_\_\_\_    Volume \_\_\_\_\_

Tank Type \_\_\_\_\_    Volume Below Load Line \_\_\_\_\_

SEDIMENT OIL OR MISCELLANEOUS HYDROCARBON DATA

Sediment Oil from:     Pit     Cellar     Other

MISCELLANEOUS OIL

Tank Bottoms From:     Pipeline Station     Crude Terminal     Refinery     Other\*

Catchings From:     Gasoline Plant     Gathering Lines     Salt Water Disposal System     Other\*

Pipeline Break Oil or Spill

\*Other (Explain) \_\_\_\_\_

VOLUME AND DESTINATION:    Estimated Volume 280 Bbls.    Field test volume of good oil 276.78 Bbls.  
(Not required prior to Division approval)

Destination (Name and Location of treating plant or other facility) Jenex Operating 11100 S Eunice Highway 18  
P O Box 308 Hobbs NM 88241

DESTRUCTION OF SEDIMENT OIL BY:     Burning     Pit Disposal     Use on Roads or firewalls     Other

(Explain) \_\_\_\_\_

Location of Destruction \_\_\_\_\_

Justification of Destruction \_\_\_\_\_

CERTIFICATION: (APPLICATION MAY BE MADE BY EITHER OF THE FOLLOWING)

I hereby certify that the information above is true and complete to the best of my knowledge and belief.

Owner \_\_\_\_\_

Transporter Jenex Operating

By \_\_\_\_\_

Address P O Box 308 Hobbs NM 88241

Title \_\_\_\_\_

Signature [Signature]

Date \_\_\_\_\_

Title Plant Manager    Date 6-24-2

OIL CONSERVATION DIVISION

Approved By Marie Peterson Title MARIE PETERSON GEOLOGICAL / PETROLEUM TECHNICIAN Date JUL 03 2002

A COPY OF THIS FORM MUST BE ON LOCATION DURING TANK CLEANING, REMOVAL OF SEDIMENT OIL OR MISCELLANEOUS HYDROCARBONS, AND MUST BE PRESENTED WITH TANK BOTTOMS, SEDIMENT OIL OR MISCELLANEOUS HYDROCARBONS AT THE TREATING PLANT TO WHICH IT IS DELIVERED.

DISTRIBUTION BY OCD	
	Santa Fe
	File
	Operator
	Transporter (2)



District I  
1625 N. French Dr., Hobbs, NM 88240  
District II  
811 South First, Artesia, NM 88210  
District III  
1000 Rio Brazos Road, Aztec, NM 87410  
District IV  
2040 South Pacheco, Santa Fe, NM 87505

State of New Mexico  
Energy Minerals and Natural Resources

Form C-117 A  
Revised March 17, 1999

Oil Conservation Division  
2040 South Pacheco  
Santa Fe, NM 87505

Submit 5 Copies to  
Appropriate District Office

PERMIT NO. H-24955

**TANK CLEANING, SEDIMENT OIL REMOVAL, TRANSPORTATION OF MISCELLANEOUS HYDROCARBONS AND DISPOSAL PERMIT**

Operator or Owner Gandy Corp. Address Box 827 Tucum NM 88267  
Lease or Facility Name Gandy plant Location 11-10-35  
U.L. - Sec. - Twp. - Rge.

**OPERATION TO BE PERFORMED:**

Tank Cleaning  Sediment Oil Removal  Transportation of Miscellaneous Hydrocarbons

Operator or Owner Representative authorizing work Lewis

Date Work to be Performed 6-22-26-2

**TANK CLEANING DATA** Tank Number \_\_\_\_\_ Volume \_\_\_\_\_

Tank Type \_\_\_\_\_ Volume Below Load Line \_\_\_\_\_

**SEDIMENT OIL OR MISCELLANEOUS HYDROCARBON DATA**

Sediment Oil from:  Pit  Cellar  Other

**MISCELLANEOUS OIL**

Tank Bottoms From:  Pipeline Station  Crude Terminal  Refinery  Other\*

Catchings From:  Gasoline Plant  Gathering Lines  Salt Water Disposal System  Other\*

Pipeline Break Oil or Spill

\*Other (Explain) \_\_\_\_\_

**VOLUME AND DESTINATION:** Estimated Volume 1950 Bbls. Field test volume of good oil 1900.79 Bbls.  
(Not required prior to Division approval)

Destination (Name and Location of treating plant or other facility) Jenex Operating 11100 S Eunice Highway 18  
P O Box 308 Hobbs NM 88241

**DESTRUCTION OF SEDIMENT OIL BY:**  Burning  Pit Disposal  Use on Roads or firewalls  Other

(Explain) \_\_\_\_\_

Location of Destruction \_\_\_\_\_

Justification of Destruction \_\_\_\_\_

**CERTIFICATION:** (APPLICATION MAY BE MADE BY EITHER OF THE FOLLOWING)

I hereby certify that the information above is true and complete to the best of my knowledge and belief.

Owner \_\_\_\_\_

Transporter Jenex Operating

By \_\_\_\_\_

Address P O Box 308 Hobbs NM 88241

Title \_\_\_\_\_

Signature [Signature]

Date \_\_\_\_\_

Title Plant Manager Date 6-22-2

**OIL CONSERVATION DIVISION**

Approved By Marie Peterson Title \_\_\_\_\_

MARIE PETERSON  
GEOLOGICAL / PETROLEUM  
TECHNICIAN

Date JUL 03 2007

A COPY OF THIS FORM MUST BE ON LOCATION DURING TANK CLEANING; REMOVAL OF SEDIMENT OIL OR MISCELLANEOUS HYDROCARBONS, AND MUST BE PRESENTED WITH TANK BOTTOMS, SEDIMENT OIL OR MISCELLANEOUS HYDROCARBONS AT THE TREATING PLANT TO WHICH IT IS DELIVERED.

DISTRIBUTION BY OCD	
	Santa Fe
	File
	Operator
	Transporter (2)

District I  
1625 N. French Dr., Hobbs, NM 88240  
District II  
811 South First, Artesia, NM 88210  
District III  
1000 Rio Brazos Road, Aztec, NM 87410  
District IV  
2040 South Pacheco, Santa Fe, NM 87505

State of New Mexico  
Energy Minerals and Natural Resources

Form C-117 A  
Revised March 17, 1999

Oil Conservation Division  
2040 South Pacheco  
Santa Fe, NM 87505

Submit 5 Copies to  
Appropriate District Office

PERMIT NO. H-24947

**TANK CLEANING, SEDIMENT OIL REMOVAL, TRANSPORTATION OF MISCELLANEOUS HYDROCARBONS AND DISPOSAL PERMIT**

Operator or Owner Sundance Services Address P.O. Box 1737 Eunice NM 88231  
Lease or Facility Name Pisba Facility Location 29-21-38  
U.L. - Sec. - Twp. - Rge.

**OPERATION TO BE PERFORMED:**

- Tank Cleaning     Sediment Oil Removal     Transportation of Miscellaneous Hydrocarbons

Operator or Owner Representative authorizing work Chad

Date Work to be Performed 6-19-2  
**TANK CLEANING DATA**    Tank Number \_\_\_\_\_    Volume \_\_\_\_\_

Tank Type \_\_\_\_\_    Volume Below Load Line \_\_\_\_\_  
**SEDIMENT OIL OR MISCELLANEOUS HYDROCARBON DATA**

Sediment Oil from:     Pit     Cellar     Other

**MISCELLANEOUS OIL**

Tank Bottoms From:     Pipeline Station     Crude Terminal     Refinery     Other\*

Catchings From:     Gasoline Plant     Gathering Lines     Salt Water Disposal System     Other\*  
 Pipeline Break Oil or Spill

\*Other (Explain) \_\_\_\_\_

**VOLUME AND DESTINATION:**    Estimated Volume 380 Bbls.    Field test volume of good oil 527.39 Bbls.  
(Not required prior to Division approval)

Destination (Name and Location of treating plant or other facility) Jenex Operating 11100 S Eunice Highway 18  
P O Box 308 Hobbs NM 88241

**DESTRUCTION OF SEDIMENT OIL BY:**     Burning     Pit Disposal     Use on Roads or firewalls  Other

(Explain) \_\_\_\_\_

Location of Destruction \_\_\_\_\_

Justification of Destruction \_\_\_\_\_

**CERTIFICATION: (APPLICATION MAY BE MADE BY EITHER OF THE FOLLOWING)**

I hereby certify that the information above is true and complete to the best of my knowledge and belief.

Owner \_\_\_\_\_    Transporter Jenex Operating  
By \_\_\_\_\_    Address P O Box 308 Hobbs NM 88241  
Title \_\_\_\_\_    Signature [Signature]  
Date \_\_\_\_\_    Title Plant Manager    Date 6-19-2

**OIL CONSERVATION DIVISION**

Approved By Marie Peterson Title MARIE PETERSON Date JUL 03 2002  
GEOLOGICAL / PETROLEUM  
TECHNICIAN

A COPY OF THIS FORM MUST BE ON LOCATION DURING TANK CLEANING, REMOVAL OF SEDIMENT OIL OR MISCELLANEOUS HYDROCARBONS, AND MUST BE PRESENTED WITH TANK BOTTOMS, SEDIMENT OIL OR MISCELLANEOUS HYDROCARBONS AT THE TREATING PLANT TO WHICH IT IS DELIVERED.

DISTRIBUTION BY OCD	
	Santa Fe
	File
	Operator
	Transporter (2)

District I  
1625 N. French Dr., Hobbs, NM 88240  
District II  
811 South First, Artesia, NM 88210  
District III  
1000 Rio Brazos Road, Aztec, NM 87410  
District IV  
2040 South Pacheco, Santa Fe, NM 87505

State of New Mexico  
Energy Minerals and Natural Resources

Form C-117 A  
Revised March 17, 1999

Oil Conservation Division  
2040 South Pacheco  
Santa Fe, NM 87505

Submit 5 Copies to  
Appropriate District Office

PERMIT NO. H-24946

**TANK CLEANING, SEDIMENT OIL REMOVAL, TRANSPORTATION OF MISCELLANEOUS HYDROCARBONS AND DISPOSAL PERMIT**

Operator or Owner Rice Operating Address 122 W Taylor Hobbs NM 88240  
Lease or Facility Name N-18 Location 18-22-37  
U.L. - Sec. - Twp. - Rge.

**OPERATION TO BE PERFORMED:**

- Tank Cleaning  Sediment Oil Removal  Transportation of Miscellaneous Hydrocarbons

Operator or Owner Representative authorizing work Craig

Date Work to be Performed 6-18-2

**TANK CLEANING DATA** Tank Number \_\_\_\_\_ Volume \_\_\_\_\_

Tank Type \_\_\_\_\_ Volume Below Load Line \_\_\_\_\_

**SEDIMENT OIL OR MISCELLANEOUS HYDROCARBON DATA**

Sediment Oil from:  Pit  Cellar  Other

**MISCELLANEOUS OIL**

Tank Bottoms From:  Pipeline Station  Crude Terminal  Refinery  Other\*

Catchings From:  Gasoline Plant  Gathering Lines  Salt Water Disposal System  Other\*

Pipeline Break Oil or Spill

\*Other (Explain) \_\_\_\_\_

**VOLUME AND DESTINATION:** Estimated Volume 170 Bbls. Field test volume of good oil 269.57 Bbls.  
(Not required prior to Division approval)

Destination (Name and Location of treating plant or other facility) Jenex Operating 11100 S Eunice Highway 18  
P O Box 308 Hobbs NM 88241

**DESTRUCTION OF SEDIMENT OIL BY:**  Burning  Pit Disposal  Use on Roads or firewalls  Other

(Explain) \_\_\_\_\_

Location of Destruction \_\_\_\_\_

Justification of Destruction \_\_\_\_\_

**CERTIFICATION:** (APPLICATION MAY BE MADE BY EITHER OF THE FOLLOWING)

I hereby certify that the information above is true and complete to the best of my knowledge and belief.

Owner \_\_\_\_\_ Transporter Jenex Operating  
By \_\_\_\_\_ Address P O Box 308 Hobbs NM 88241  
Title \_\_\_\_\_ Signature [Signature]  
Date \_\_\_\_\_ Title Plant Manager Date 6-18-2

**OIL CONSERVATION DIVISION**

Approved By Marie Peterson Title MARIE PETERSON Date JUL 03 2002  
GEOLOGICAL / PETROLEUM  
TECHNICIAN

A COPY OF THIS FORM MUST BE ON LOCATION DURING TANK CLEANING, REMOVAL OF SEDIMENT OIL OR MISCELLANEOUS HYDROCARBONS, AND MUST BE PRESENTED WITH TANK BOTTOMS, SEDIMENT OIL OR MISCELLANEOUS HYDROCARBONS AT THE TREATING PLANT TO WHICH IT IS DELIVERED.

DISTRIBUTION BY OCD	
	Santa Fe
	File
	Operator
	Transporter (2)

District I  
1625 N. French Dr., Hobbs, NM 88240  
District II  
811 South First, Artesia, NM 88210  
District III  
1000 Rio Brazos Road, Aztec, NM 87410  
District IV  
2040 South Pacheco, Santa Fe, NM 87505

State of New Mexico  
Energy Minerals and Natural Resources

Form C-117 A  
Revised March 17, 1999

Oil Conservation Division  
2040 South Pacheco  
Santa Fe, NM 87505

Submit 5 Copies to  
Appropriate District Office

PERMIT NO. H-24944

**TANK CLEANING, SEDIMENT OIL REMOVAL, TRANSPORTATION OF MISCELLANEOUS HYDROCARBONS AND DISPOSAL PERMIT**

Operator or Owner C.R.I. Address P.O. Box 388 Hobbs Nm 88241

Lease or Facility Name Hobbs plant Location 27-20-32

U.L. - Sec. - Twp. - Rge.

**OPERATION TO BE PERFORMED:**

- Tank Cleaning  Sediment Oil Removal  Transportation of Miscellaneous Hydrocarbons

Operator or Owner Representative authorizing work John

Date Work to be Performed 6-18-2

TANK CLEANING DATA Tank Number \_\_\_\_\_ Volume \_\_\_\_\_

Tank Type \_\_\_\_\_ Volume Below Load Line \_\_\_\_\_  
SEDIMENT OIL OR MISCELLANEOUS HYDROCARBON DATA

Sediment Oil from:  Pit  Cellar  Other

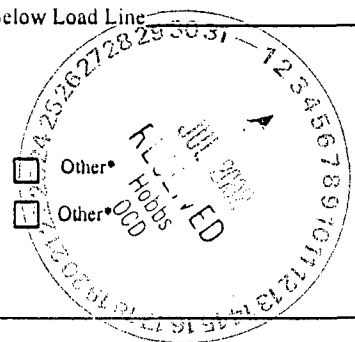
MISCELLANEOUS OIL

Tank Bottoms From:  Pipeline Station  Crude Terminal  Refinery

Catchings From:  Gasoline Plant  Gathering Lines  Salt Water Disposal System

Pipeline Break Oil or Spill

\*Other (Explain) \_\_\_\_\_



VOLUME AND DESTINATION: Estimated Volume 380 Bbls. Field test volume of good oil 360.73 Bbls.  
(Not required prior to Division approval)

Destination (Name and Location of treating plant or other facility) Jenex Operating 11100 S Eunice Highway 18  
P O Box 308 Hobbs NM 88241

DESTRUCTION OF SEDIMENT OIL BY:  Burning  Pit Disposal  Use on Roads or firewalls  Other

(Explain) \_\_\_\_\_

Location of Destruction \_\_\_\_\_

Justification of Destruction \_\_\_\_\_

**CERTIFICATION: (APPLICATION MAY BE MADE BY EITHER OF THE FOLLOWING)**

I hereby certify that the information above is true and complete to the best of my knowledge and belief.

Owner \_\_\_\_\_

Transporter Jenex Operating

By \_\_\_\_\_

Address P O Box 308 Hobbs NM 88241

Title \_\_\_\_\_

Signature [Signature]

Date \_\_\_\_\_

Title Plant Manager Date 6-18-2

OIL CONSERVATION DIVISION

Approved By Marie Peterson

MARIE PETERSON  
Title GEOLOGICAL / PETROLEUM  
TECHNICIAN

Date JUL 03 2002

A COPY OF THIS FORM MUST BE ON LOCATION DURING TANK CLEANING, REMOVAL OF SEDIMENT OIL OR MISCELLANEOUS HYDROCARBONS, AND MUST BE PRESENTED WITH TANK BOTTOMS, SEDIMENT OIL OR MISCELLANEOUS HYDROCARBONS AT THE TREATING PLANT TO WHICH IT IS DELIVERED.

DISTRIBUTION BY OCD	
<input checked="" type="checkbox"/>	Santa Fe
<input type="checkbox"/>	File
<input type="checkbox"/>	Operator
<input type="checkbox"/>	Transporter (2)

District I  
1625 N. French Dr., Hobbs, NM 88240  
District II  
811 South First, Artesia, NM 88210  
District III  
1000 Rio Brazos Road, Aztec, NM 87410  
District IV  
2040 South Pacheco, Santa Fe, NM 87505

State of New Mexico  
Energy Minerals and Natural Resources  
Oil Conservation Division  
2040 South Pacheco  
Santa Fe, NM 87505

Form C-117 A  
Revised March 17, 1999

Submit 5 Copies to  
Appropriate District Office

PERMIT NO. H-24941

**TANK CLEANING, SEDIMENT OIL REMOVAL, TRANSPORTATION OF MISCELLANEOUS HYDROCARBONS AND DISPOSAL PERMIT**

Operator or Owner Rice Operating Address 122 W Taylor Hobbs Nm 88240  
Lease or Facility Name M-33 Location 33-20-37  
U.L. - Sec. - Twp. - Rge.

**OPERATION TO BE PERFORMED:**

- Tank Cleaning  Sediment Oil Removal  Transportation of Miscellaneous Hydrocarbons

Operator or Owner Representative authorizing work Ron

Date Work to be Performed 6-16-2

**TANK CLEANING DATA** Tank Number \_\_\_\_\_ Volume \_\_\_\_\_

Tank Type \_\_\_\_\_ Volume Below Load Line \_\_\_\_\_

**SEDIMENT OIL OR MISCELLANEOUS HYDROCARBON DATA**

Sediment Oil from:  Pit  Cellar  Other

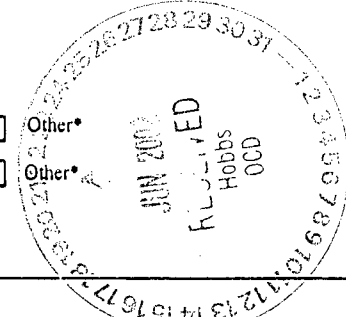
**MISCELLANEOUS OIL**

Tank Bottoms From:  Pipeline Station  Crude Terminal  Refinery  Other\*

Catchings From:  Gasoline Plant  Gathering Lines  Salt Water Disposal System  Other\*

Pipeline Break Oil or Spill

\*Other (Explain) \_\_\_\_\_



**VOLUME AND DESTINATION:** Estimated Volume 300 Bbls. Field test volume of good oil 263.11 Bbls.  
(Not required prior to Division approval)

Destination (Name and Location of treating plant or other facility) Jenex Operating 11100 S Eunice Highway 18  
P O Box 308 Hobbs NM 88241

**DESTRUCTION OF SEDIMENT OIL BY:**  Burning  Pit Disposal  Use on Roads or firewalls  Other

(Explain) \_\_\_\_\_

Location of Destruction \_\_\_\_\_

Justification of Destruction \_\_\_\_\_

**CERTIFICATION: (APPLICATION MAY BE MADE BY EITHER OF THE FOLLOWING)**

I hereby certify that the information above is true and complete to the best of my knowledge and belief.

Owner \_\_\_\_\_ Transporter Jenex Operating  
By \_\_\_\_\_ Address P O Box 308 Hobbs NM 88241  
Title \_\_\_\_\_ Signature [Signature]  
Date \_\_\_\_\_ Title Plant Manager Date 6-16-2

**OIL CONSERVATION DIVISION**

Approved By Marie Peterson Title MARIE PETERSON GEOLOGICAL / PETROLEUM TECHNICIAN Date JUN 21 2002

A COPY OF THIS FORM MUST BE ON LOCATION DURING TANK CLEANING, REMOVAL OF SEDIMENT OIL OR MISCELLANEOUS HYDROCARBONS, AND MUST BE PRESENTED WITH TANK BOTTOMS, SEDIMENT OIL OR MISCELLANEOUS HYDROCARBONS AT THE TREATING PLANT TO WHICH IT IS DELIVERED.

DISTRIBUTION BY OCD	
	Santa Fe
	File
	Operator
	Transporter (2)

District I  
1625 N. French Dr., Hobbs, NM 88240  
District II  
811 South First, Artesia, NM 88210  
District III  
1000 Rio Brazos Road, Aztec, NM 87410  
District IV  
2040 South Pacheco, Santa Fe, NM 87505

State of New Mexico  
Energy Minerals and Natural Resources  
Oil Conservation Division  
2040 South Pacheco  
Santa Fe, NM 87505

Form C-117 A  
Revised March 17, 1999  
Submit 5 Copies to  
Appropriate District Office

PERMIT NO. H-24940

**TANK CLEANING, SEDIMENT OIL REMOVAL, TRANSPORTATION OF MISCELLANEOUS HYDROCARBONS AND DISPOSAL PERMIT**

Operator or Owner Gandy Corp. Address Box 827 Tatum NM 88267

Lease or Facility Name Gandy plant Location 11-10-35  
U.L. - Sec. - Twp. - Rge.

**OPERATION TO BE PERFORMED:**

- Tank Cleaning  Sediment Oil Removal  Transportation of Miscellaneous Hydrocarbons

Operator or Owner Representative authorizing work Lewis

Date Work to be Performed 6-15, 16-2

**TANK CLEANING DATA** Tank Number \_\_\_\_\_ Volume \_\_\_\_\_

Tank Type \_\_\_\_\_ Volume Below Load Line \_\_\_\_\_

**SEDIMENT OIL OR MISCELLANEOUS HYDROCARBON DATA**

Sediment Oil from:  Pit  Cellar  Other

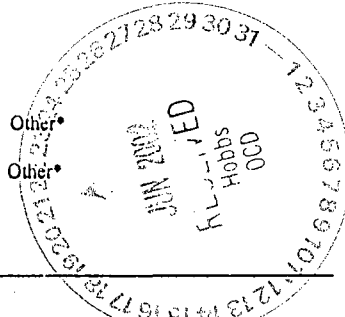
**MISCELLANEOUS OIL**

Tank Bottoms From:  Pipeline Station  Crude Terminal  Refinery  Other\*

Catchings From:  Gasoline Plant  Gathering Lines  Salt Water Disposal System  Other\*

Pipeline Break Oil or Spill

\*Other (Explain) \_\_\_\_\_



**VOLUME AND DESTINATION:** Estimated Volume 580 Bbls. Field test volume of good oil 567.23 Bbls.  
(Not required prior to Division approval)

Destination (Name and Location of treating plant or other facility) Jenex Operating 11100 S Eunice Highway 18  
P O Box 308 Hobbs NM 88241

**DESTRUCTION OF SEDIMENT OIL BY:**  Burning  Pit Disposal  Use on Roads or firewalls  Other

(Explain) \_\_\_\_\_

Location of Destruction \_\_\_\_\_

Justification of Destruction \_\_\_\_\_

**CERTIFICATION: (APPLICATION MAY BE MADE BY EITHER OF THE FOLLOWING)**

I hereby certify that the information above is true and complete to the best of my knowledge and belief.

Owner \_\_\_\_\_ Transporter Jenex Operating

By \_\_\_\_\_ Address P O Box 308 Hobbs NM 88241

Title \_\_\_\_\_ Signature [Signature]

Date \_\_\_\_\_ Title Plant Manager Date 6-15-2

**OIL CONSERVATION DIVISION**

Approved By Marie Peterson Title MARIE PETERSON Date \_\_\_\_\_  
GEOLOGICAL / PETROLEUM  
TECHNICIAN

**JUN 21 2002**

A COPY OF THIS FORM MUST BE ON LOCATION DURING TANK CLEANING, REMOVAL OF SEDIMENT OIL OR MISCELLANEOUS HYDROCARBONS, AND MUST BE PRESENTED WITH TANK BOTTOMS, SEDIMENT OIL OR MISCELLANEOUS HYDROCARBONS AT THE TREATING PLANT TO WHICH IT IS DELIVERED.

DISTRIBUTION BY OCD	
	Santa Fe
	File
	Operator
	Transporter (2)

District I  
1625 N. French Dr., Hobbs, NM 88240  
District II  
811 South First, Artesia, NM 88210  
District III  
1000 Rio Brazos Road, Aztec, NM 87410  
District IV  
2040 South Pacheco, Santa Fe, NM 87505

State of New Mexico  
Energy Minerals and Natural Resources  
Oil Conservation Division  
2040 South Pacheco  
Santa Fe, NM 87505

Form C-117 A  
Revised March 17, 1999  
Submit 5 Copies to  
Appropriate District Office

PERMIT NO. H-24935

**TANK CLEANING, SEDIMENT OIL REMOVAL, TRANSPORTATION OF MISCELLANEOUS HYDROCARBONS AND DISPOSAL PERMIT**

Operator or Owner C.R.I. Address P.O. Box 388 Hobbs Nm 88241  
Lease or Facility Name Hobbs plant Location 27-20-32  
U.L. - Sec. - Twp. - Rge.

**OPERATION TO BE PERFORMED:**

Tank Cleaning  Sediment Oil Removal  Transportation of Miscellaneous Hydrocarbons

Operator or Owner Representative authorizing work John

Date Work to be Performed 6-14-2

**TANK CLEANING DATA** Tank Number \_\_\_\_\_ Volume \_\_\_\_\_

Tank Type \_\_\_\_\_ Volume Below Load Line \_\_\_\_\_

**SEDIMENT OIL OR MISCELLANEOUS HYDROCARBON DATA**

Sediment Oil from:  Pit  Cellar  Other

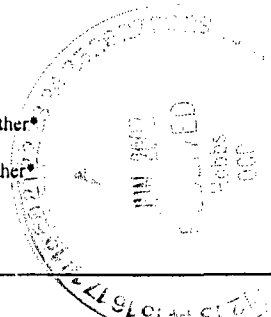
**MISCELLANEOUS OIL**

Tank Bottoms From:  Pipeline Station  Crude Terminal  Refinery  Other\*

Catchings From:  Gasoline Plant  Gathering Lines  Salt Water Disposal System  Other\*

Pipeline Break Oil or Spill

\*Other (Explain) \_\_\_\_\_



**VOLUME AND DESTINATION:** Estimated Volume 380 Bbls. Field test volume of good oil 376.21 Bbls.  
(Not required prior to Division approval)

Destination (Name and Location of treating plant or other facility) Jenex Operating 11100 S Eunice Highway 18  
P O Box 308 Hobbs NM 88241

**DESTRUCTION OF SEDIMENT OIL BY:**  Burning  Pit Disposal  Use on Roads or firewalls  Other

(Explain) \_\_\_\_\_

Location of Destruction \_\_\_\_\_

Justification of Destruction \_\_\_\_\_

**CERTIFICATION: (APPLICATION MAY BE MADE BY EITHER OF THE FOLLOWING)**

I hereby certify that the information above is true and complete to the best of my knowledge and belief.

Owner \_\_\_\_\_ Transporter Jenex Operating  
By \_\_\_\_\_ Address P O Box 308 Hobbs NM 88241  
Title \_\_\_\_\_ Signature [Signature]  
Date \_\_\_\_\_ Title Plant Manager Date 6-14-2

**OIL CONSERVATION DIVISION**

Approved By Marie Peterson Title MARIE PETERSON Date JUN 21 2002  
GEOLOGICAL / PETROLEUM  
TECHNICIAN

A COPY OF THIS FORM MUST BE ON LOCATION DURING TANK CLEANING, REMOVAL OF SEDIMENT OIL OR MISCELLANEOUS HYDROCARBONS, AND MUST BE PRESENTED WITH TANK BOTTOMS, SEDIMENT OIL OR MISCELLANEOUS HYDROCARBONS AT THE TREATING PLANT TO WHICH IT IS DELIVERED.

DISTRIBUTION BY OCD	
	Santa Fe
	File
	Operator
	Transporter (2)

District I  
1625 N. French Dr., Hobbs, NM 88240  
District II  
811 South First, Artesia, NM 88210  
District III  
1000 Rio Brazos Road, Aztec, NM 87410  
District IV  
2040 South Pacheco, Santa Fe, NM 87505

State of New Mexico  
Energy Minerals and Natural Resources  
Oil Conservation Division  
2040 South Pacheco  
Santa Fe, NM 87505

Form C-117 A  
Revised March 17, 1999  
Submit 5 Copies to  
Appropriate District Office

PERMIT NO. H-24934

**TANK CLEANING, SEDIMENT OIL REMOVAL, TRANSPORTATION OF MISCELLANEOUS HYDROCARBONS AND DISPOSAL PERMIT**

Operator or Owner Rice Operating Address 122 W Taylor Hobbs Nm 88240  
Lease or Facility Name N-18 Location 18-22-37  
U.L. - Sec. - Twp. - Rge.

**OPERATION TO BE PERFORMED:**

- Tank Cleaning  Sediment Oil Removal  Transportation of Miscellaneous Hydrocarbons

Operator or Owner Representative authorizing work Craig

Date Work to be Performed 6-13-2

TANK CLEANING DATA Tank Number \_\_\_\_\_ Volume \_\_\_\_\_

Tank Type \_\_\_\_\_ Volume Below Load Line \_\_\_\_\_

SEDIMENT OIL OR MISCELLANEOUS HYDROCARBON DATA

Sediment Oil from:  Pit  Cellar  Other

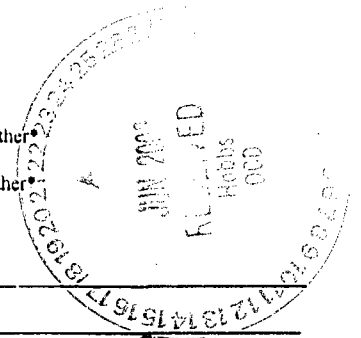
MISCELLANEOUS OIL

Tank Bottoms From:  Pipeline Station  Crude Terminal  Refinery  Other

Catchings From:  Gasoline Plant  Gathering Lines  Salt Water Disposal System  Other

Pipeline Break Oil or Spill

\*Other (Explain) \_\_\_\_\_



VOLUME AND DESTINATION: Estimated Volume 100 Bbls. Field test volume of good oil 90.07 Bbls.  
(Not required prior to Division approval)

Destination (Name and Location of treating plant or other facility) Jenex Operating 11100 S Eunice Highway 18  
P O Box 308 Hobbs NM 88241

DESTRUCTION OF SEDIMENT OIL BY:  Burning  Pit Disposal  Use on Roads or firewalls  Other

(Explain) \_\_\_\_\_

Location of Destruction \_\_\_\_\_

Justification of Destruction \_\_\_\_\_

CERTIFICATION: (APPLICATION MAY BE MADE BY EITHER OF THE FOLLOWING)

I hereby certify that the information above is true and complete to the best of my knowledge and belief.

Owner \_\_\_\_\_

Transporter Jenex Operating

By \_\_\_\_\_

Address P O Box 308 Hobbs NM 88241

Title \_\_\_\_\_

Signature [Signature]

Date \_\_\_\_\_

Title Plant Manager Date 6-13-2

OIL CONSERVATION DIVISION

Approved By Marie Peterson Title MARIE PETERSON GEOLOGICAL / PETROLEUM TECHNICIAN Date JUN 21 2002

A COPY OF THIS FORM MUST BE ON LOCATION DURING TANK CLEANING, REMOVAL OF SEDIMENT OIL OR MISCELLANEOUS HYDROCARBONS, AND MUST BE PRESENTED WITH TANK BOTTOMS, SEDIMENT OIL OR MISCELLANEOUS HYDROCARBONS AT THE TREATING PLANT TO WHICH IT IS DELIVERED.

DISTRIBUTION BY OCD	
	Santa Fe
	File
	Operator
	Transporter (2)



District I  
1625 N. French Dr., Hobbs, NM 88240  
District II  
811 South First, Artesia, NM 88210  
District III  
1000 Rio Brazos Road, Aztec, NM 87410  
District IV  
2040 South Pacheco, Santa Fe, NM 87505

State of New Mexico  
Energy Minerals and Natural Resources

Oil Conservation Division  
2040 South Pacheco  
Santa Fe, NM 87505

Form C-117 A  
Revised March 17, 1999

Submit 5 Copies to  
Appropriate District Office

PERMIT NO. H-24930

**TANK CLEANING, SEDIMENT OIL REMOVAL, TRANSPORTATION OF MISCELLANEOUS HYDROCARBONS AND DISPOSAL PERMIT**

Operator or Owner Pool Co. Address P.O. Box 5208 Hobbs NM 88241  
Lease or Facility Name State AB SWD Location 3-19-37  
U.L. - Sec. - Twp. - Rge.

**OPERATION TO BE PERFORMED:**

Tank Cleaning  Sediment Oil Removal  Transportation of Miscellaneous Hydrocarbons

Operator or Owner Representative authorizing work Freeman

Date Work to be Performed 6-13-97

**TANK CLEANING DATA** Tank Number \_\_\_\_\_ Volume \_\_\_\_\_

Tank Type \_\_\_\_\_ Volume Below Load Line \_\_\_\_\_

**SEDIMENT OIL OR MISCELLANEOUS HYDROCARBON DATA**

Sediment Oil from:  Pit  Cellar  Other

**MISCELLANEOUS OIL**

Tank Bottoms From:  Pipeline Station  Crude Terminal  Refinery  Other\*

Catchings From:  Gasoline Plant  Gathering Lines  Salt Water Disposal System  Other\*

Pipeline Break Oil or Spill

\*Other (Explain) \_\_\_\_\_

**VOLUME AND DESTINATION:** Estimated Volume 190 Bbls. Field test volume of good oil 181.52 Bbls.  
(Not required prior to Division approval)

Destination (Name and Location of treating plant or other facility) Jenex Operating 11100 S Eunice Highway 18  
P O Box 308 Hobbs NM 88241

**DESTRUCTION OF SEDIMENT OIL BY:**  Burning  Pit Disposal  Use on Roads or firewalls  Other

(Explain) \_\_\_\_\_

Location of Destruction \_\_\_\_\_

Justification of Destruction \_\_\_\_\_

**CERTIFICATION: (APPLICATION MAY BE MADE BY EITHER OF THE FOLLOWING)**

I hereby certify that the information above is true and complete to the best of my knowledge and belief.

Owner \_\_\_\_\_

Transporter Jenex Operating

By \_\_\_\_\_

Address P O Box 308 Hobbs NM 88241

Title \_\_\_\_\_

Signature [Signature]

Date \_\_\_\_\_

Title Plant Manager Date 6-13-97

**OIL CONSERVATION DIVISION**

Approved By Marie Peterson Title MARIE PETERSON Date JUN 21 2002  
GEOLOGICAL / PETROLEUM  
TECHNICIAN

A COPY OF THIS FORM MUST BE ON LOCATION DURING TANK CLEANING, REMOVAL OF SEDIMENT OIL OR MISCELLANEOUS HYDROCARBONS, AND MUST BE PRESENTED WITH TANK BOTTOMS, SEDIMENT OIL OR MISCELLANEOUS HYDROCARBONS AT THE TREATING PLANT TO WHICH IT IS DELIVERED.

DISTRIBUTION BY OCD	
	Santa Fe
	File
	Operator
	Transporter (2)

District I  
1625 N. French Dr., Hobbs, NM 88240  
District II  
811 South First, Artesia, NM 88210  
District III  
1000 Rio Brazos Road, Aztec, NM 87410  
District IV  
2040 South Pacheco, Santa Fe, NM 87505

State of New Mexico  
Energy Minerals and Natural Resources  
Oil Conservation Division  
2040 South Pacheco  
Santa Fe, NM 87505

Form C-117 A  
Revised March 17, 1999  
Submit 5 Copies to  
Appropriate District Office

PERMIT NO. H-24928

**TANK CLEANING, SEDIMENT OIL REMOVAL, TRANSPORTATION OF MISCELLANEOUS HYDROCARBONS AND DISPOSAL PERMIT**

Operator or Owner Sundance Services Address P.O. Box 1737 Eunice NM 88231  
Lease or Facility Name Prabo Facility Location 29-21-38  
U.L. - Sec. - Twp. - Rge.

**OPERATION TO BE PERFORMED:**

- Tank Cleaning  Sediment Oil Removal  Transportation of Miscellaneous Hydrocarbons

Operator or Owner Representative authorizing work Kelly

Date Work to be Performed 6-12-2

**TANK CLEANING DATA** Tank Number \_\_\_\_\_ Volume \_\_\_\_\_

Tank Type \_\_\_\_\_ Volume Below Load Line \_\_\_\_\_

**SEDIMENT OIL OR MISCELLANEOUS HYDROCARBON DATA**

Sediment Oil from:  Pit  Cellar  Other

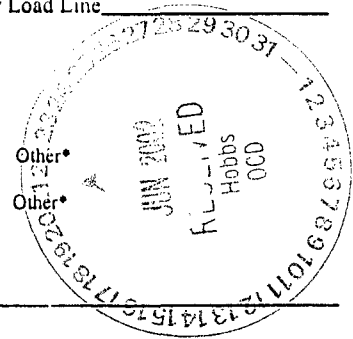
**MISCELLANEOUS OIL**

Tank Bottoms From:  Pipeline Station  Crude Terminal  Refinery  Other\*

Catchings From:  Gasoline Plant  Gathering Lines  Salt Water Disposal System  Other\*

Pipeline Break Oil or Spill

\*Other (Explain) \_\_\_\_\_



**VOLUME AND DESTINATION:** Estimated Volume 380 Bbls. Field test volume of good oil 520.70 Bbls.  
(Not required prior to Division approval)

Destination (Name and Location of treating plant or other facility) Jenex Operating 11100 S Eunice Highway 18  
P O Box 308 Hobbs NM 88241

**DESTRUCTION OF SEDIMENT OIL BY:**  Burning  Pit Disposal  Use on Roads or firewalls  Other

(Explain) \_\_\_\_\_

Location of Destruction \_\_\_\_\_

Justification of Destruction \_\_\_\_\_

**CERTIFICATION: (APPLICATION MAY BE MADE BY EITHER OF THE FOLLOWING)**

I hereby certify that the information above is true and complete to the best of my knowledge and belief.

Owner \_\_\_\_\_ Transporter Jenex Operating  
By \_\_\_\_\_ Address P O Box 308 Hobbs NM 88241  
Title \_\_\_\_\_ Signature [Signature]  
Date \_\_\_\_\_ Title Plant Manager Date 6-12-2

**OIL CONSERVATION DIVISION**

Approved By Marie Peterson Title MARIE PETERSON Date JUN 21 2002  
GEOLOGICAL / PETROLEUM  
TECHNICIAN

A COPY OF THIS FORM MUST BE ON LOCATION DURING TANK CLEANING, REMOVAL OF SEDIMENT OIL OR MISCELLANEOUS HYDROCARBONS, AND MUST BE PRESENTED WITH TANK BOTTOMS, SEDIMENT OIL OR MISCELLANEOUS HYDROCARBONS AT THE TREATING PLANT TO WHICH IT IS DELIVERED.

DISTRIBUTION BY OCD	
	Santa Fe
	File
	Operator
	Transporter (2)

District I  
1625 N. French Dr., Hobbs, NM 88240  
District II  
811 South First, Artesia, NM 88210  
District III  
1000 Rio Brazos Road, Aztec, NM 87410  
District IV  
2040 South Pacheco, Santa Fe, NM 87505

State of New Mexico  
Energy Minerals and Natural Resources

Oil Conservation Division  
2040 South Pacheco  
Santa Fe, NM 87505

Form C-117 A  
Revised March 17, 1999

Submit 5 Copies to  
Appropriate District Office

PERMIT NO. H-24927

**TANK CLEANING, SEDIMENT OIL REMOVAL, TRANSPORTATION OF MISCELLANEOUS HYDROCARBONS AND DISPOSAL PERMIT**

Operator or Owner Rice Operating Address 122 W Taylor Hobbs Nm 88240  
Lease or Facility Name M-5 Location 5-20-37  
U.L. - Sec. - Twp. - Rge.

**OPERATION TO BE PERFORMED:**

- Tank Cleaning  Sediment Oil Removal  Transportation of Miscellaneous Hydrocarbons

Operator or Owner Representative authorizing work 6-12-2 Craig

Date Work to be Performed 6-12-2

**TANK CLEANING DATA** Tank Number \_\_\_\_\_ Volume \_\_\_\_\_

Tank Type \_\_\_\_\_ Volume Below Load Line \_\_\_\_\_

**SEDIMENT OIL OR MISCELLANEOUS HYDROCARBON DATA**

Sediment Oil from:  Pit  Cellar  Other

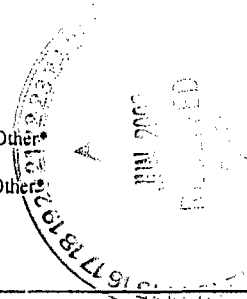
**MISCELLANEOUS OIL**

Tank Bottoms From:  Pipeline Station  Crude Terminal  Refinery  Other

Catchings From:  Gasoline Plant  Gathering Lines  Salt Water Disposal System  Other

Pipeline Break Oil or Spill

\*Other (Explain) \_\_\_\_\_



**VOLUME AND DESTINATION:** Estimated Volume 150 Bbls. Field test volume of good oil 150.98 Bbls.  
(Not required prior to Division approval)

Destination (Name and Location of treating plant or other facility) Jenex Operating 11100 S Eunice Highway 18  
P O Box 308 Hobbs NM 88241

**DESTRUCTION OF SEDIMENT OIL BY:**  Burning  Pit Disposal  Use on Roads or firewalls  Other

(Explain) \_\_\_\_\_

Location of Destruction \_\_\_\_\_

Justification of Destruction \_\_\_\_\_

**CERTIFICATION: (APPLICATION MAY BE MADE BY EITHER OF THE FOLLOWING)**

I hereby certify that the information above is true and complete to the best of my knowledge and belief.

Owner \_\_\_\_\_ Transporter Jenex Operating

By \_\_\_\_\_ Address P O Box 308 Hobbs NM 88241

Title \_\_\_\_\_ Signature [Signature]

Date \_\_\_\_\_ Title Plant Manager Date 6-12-2

**OIL CONSERVATION DIVISION**

Approved By Marie Peterson Title MARIE PETERSON Date JUN 21 2002  
GEOLOGICAL / PETROLEUM  
TECHNICIAN

A COPY OF THIS FORM MUST BE ON LOCATION DURING TANK CLEANING, REMOVAL OF SEDIMENT OIL OR MISCELLANEOUS HYDROCARBONS, AND MUST BE PRESENTED WITH TANK BOTTOMS, SEDIMENT OIL OR MISCELLANEOUS HYDROCARBONS AT THE TREATING PLANT TO WHICH IT IS DELIVERED.

DISTRIBUTION BY OCD	
	Santa Fe
	File
	Operator
	Transporter (2)

District I  
1625 N. French Dr., Hobbs, NM 88240  
District II  
811 South First, Artesia, NM 88210  
District III  
1000 Rio Brazos Road, Aztec, NM 87410  
District IV  
2040 South Pacheco, Santa Fe, NM 87505

State of New Mexico  
Energy Minerals and Natural Resources

Oil Conservation Division  
2040 South Pacheco  
Santa Fe, NM 87505

Form C-117 A  
Revised March 17, 1999

Submit 5 Copies to  
Appropriate District Office

PERMIT NO. H-24926

**TANK CLEANING, SEDIMENT OIL REMOVAL, TRANSPORTATION OF MISCELLANEOUS HYDROCARBONS AND DISPOSAL PERMIT**

Operator or Owner Rice Operating Address 122 W Taylor Hobbs Nm 88240  
Lease or Facility Name M-9 Location 9-20-37  
U.L. - Sec. - Twp. - Rge.

**OPERATION TO BE PERFORMED:**

- Tank Cleaning  Sediment Oil Removal  Transportation of Miscellaneous Hydrocarbons

Operator or Owner Representative authorizing work Craig

Date Work to be Performed 6-11-2

**TANK CLEANING DATA** Tank Number \_\_\_\_\_ Volume \_\_\_\_\_

Tank Type \_\_\_\_\_ Volume Below Load Line \_\_\_\_\_

**SEDIMENT OIL OR MISCELLANEOUS HYDROCARBON DATA**

Sediment Oil from:  Pit  Cellar  Other

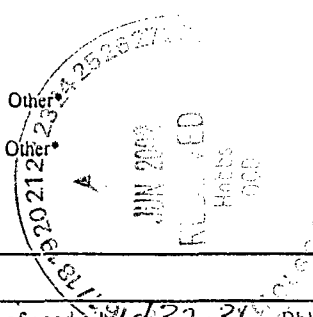
**MISCELLANEOUS OIL**

Tank Bottoms From:  Pipeline Station  Crude Terminal  Refinery  Other

Catchings From:  Gasoline Plant  Gathering Lines  Salt Water Disposal System  Other

Pipeline Break Oil or Spill

\*Other (Explain) \_\_\_\_\_



**VOLUME AND DESTINATION:** Estimated Volume 150 Bbls. Field test volume of good oil 14132036 Bbls.  
(Not required prior to Division approval)

Destination (Name and Location of treating plant or other facility) Jenex Operating 11100 S Eunice Highway 18  
P O Box 308 Hobbs NM 88241

**DESTRUCTION OF SEDIMENT OIL BY:**  Burning  Pit Disposal  Use on Roads or firewalls  Other

(Explain) \_\_\_\_\_

Location of Destruction \_\_\_\_\_

Justification of Destruction \_\_\_\_\_

**CERTIFICATION: (APPLICATION MAY BE MADE BY EITHER OF THE FOLLOWING)**

I hereby certify that the information above is true and complete to the best of my knowledge and belief.

Owner \_\_\_\_\_ Transporter Jenex Operating  
By \_\_\_\_\_ Address P O Box 308 Hobbs NM 88241  
Title \_\_\_\_\_ Signature [Signature]  
Date \_\_\_\_\_ Title Plant Manager Date 6-11-2

**OIL CONSERVATION DIVISION**

Approved By Marie Peterson Title MARIE PETERSON Date \_\_\_\_\_  
GEOLOGICAL / PETROLEUM  
TECHNICIAN

A COPY OF THIS FORM MUST BE ON LOCATION DURING TANK CLEANING, REMOVAL OF SEDIMENT OIL OR MISCELLANEOUS HYDROCARBONS, AND MUST BE PRESENTED WITH TANK BOTTOMS, SEDIMENT OIL OR MISCELLANEOUS HYDROCARBONS AT THE TREATING PLANT TO WHICH IT IS DELIVERED.

**JUN 21 2002**

DISTRIBUTION BY OCD	
	Santa Fe
	File
	Operator
	Transporter (2)

District I  
1625 N. French Dr., Hobbs, NM 88240  
District II  
811 South First, Artesia, NM 88210  
District III  
1000 Rio Brazos Road, Aztec, NM 87410  
District IV  
2040 South Pacheco, Santa Fe, NM 87505

State of New Mexico  
Energy Minerals and Natural Resources

Oil Conservation Division  
2040 South Pacheco  
Santa Fe, NM 87505

Form C-117 A  
Revised March 17, 1999

Submit 5 Copies to  
Appropriate District Office

PERMIT NO. H-24922

**TANK CLEANING, SEDIMENT OIL REMOVAL, TRANSPORTATION OF MISCELLANEOUS HYDROCARBONS AND DISPOSAL PERMIT**

Operator or Owner Rice Operating Address 122 W Taylor Hobbs Nm 88240  
Lease or Facility Name M-33 Location 33-20-37  
U.L. - Sec. - Twp. - Rge.

**OPERATION TO BE PERFORMED:**

- Tank Cleaning  Sediment Oil Removal  Transportation of Miscellaneous Hydrocarbons

Operator or Owner Representative authorizing work Craig

Date Work to be Performed 6-10-2

**TANK CLEANING DATA** Tank Number \_\_\_\_\_ Volume \_\_\_\_\_

Tank Type \_\_\_\_\_ Volume Below Load Line \_\_\_\_\_

**SEDIMENT OIL OR MISCELLANEOUS HYDROCARBON DATA**

Sediment Oil from:  Pit  Cellar  Other

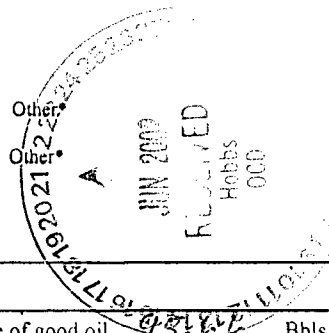
**MISCELLANEOUS OIL**

Tank Bottoms From:  Pipeline Station  Crude Terminal  Refinery  Other

Catchings From:  Gasoline Plant  Gathering Lines  Salt Water Disposal System  Other

Pipeline Break Oil or Spill

\*Other (Explain) \_\_\_\_\_



**VOLUME AND DESTINATION:** Estimated Volume 100 Bbls. Field test volume of good oil 98 Bbls.  
(Not required prior to Division approval)

Destination (Name and Location of treating plant or other facility) Jenex Operating 11100 S Eunice Highway 18  
P O Box 308 Hobbs NM 88241

**DESTRUCTION OF SEDIMENT OIL BY:**  Burning  Pit Disposal  Use on Roads or firewalls  Other

(Explain) \_\_\_\_\_

Location of Destruction \_\_\_\_\_

Justification of Destruction \_\_\_\_\_

**CERTIFICATION:** (APPLICATION MAY BE MADE BY EITHER OF THE FOLLOWING)

I hereby certify that the information above is true and complete to the best of my knowledge and belief.

Owner \_\_\_\_\_ Transporter Jenex Operating  
By \_\_\_\_\_ Address P O Box 308 Hobbs NM 88241  
Title \_\_\_\_\_ Signature [Signature]  
Date \_\_\_\_\_ Title Plant Manager Date 6-10-2

**OIL CONSERVATION DIVISION**

Approved By Marie Peterson Title MARIE PETERSON GEOLOGICAL / PETROLEUM TECHNICIAN Date JUN 21 2002

A COPY OF THIS FORM MUST BE ON LOCATION DURING TANK CLEANING, REMOVAL OF SEDIMENT OIL OR MISCELLANEOUS HYDROCARBONS, AND MUST BE PRESENTED WITH TANK BOTTOMS, SEDIMENT OIL OR MISCELLANEOUS HYDROCARBONS AT THE TREATING PLANT TO WHICH IT IS DELIVERED.

DISTRIBUTION BY OCD	
	Santa Fe
	File
	Operator
	Transporter (2)

District I  
1625 N. French Dr., Hobbs, NM 88240  
District II  
811 South First, Artesia, NM 88210  
District III  
1000 Rio Brazos Road, Aztec, NM 87410  
District IV  
2040 South Pacheco, Santa Fe, NM 87505

State of New Mexico  
Energy Minerals and Natural Resources

Oil Conservation Division  
2040 South Pacheco  
Santa Fe, NM 87505

Form C-117 A  
Revised March 17, 1999

Submit 5 Copies to  
Appropriate District Office

PERMIT NO. H-24921

**TANK CLEANING, SEDIMENT OIL REMOVAL, TRANSPORTATION OF MISCELLANEOUS HYDROCARBONS AND DISPOSAL PERMIT**

Operator or Owner Rice Operating Address 122 W Taylor Hobbs Nm 88240  
Lease or Facility Name T-1 Location 1-20-36  
U.L. - Sec. - Twp. - Rge.

**OPERATION TO BE PERFORMED:**

- Tank Cleaning  Sediment Oil Removal  Transportation of Miscellaneous Hydrocarbons

Operator or Owner Representative authorizing work Craig

Date Work to be Performed 6-10-2

**TANK CLEANING DATA** Tank Number \_\_\_\_\_ Volume \_\_\_\_\_

Tank Type \_\_\_\_\_ Volume Below Load Line \_\_\_\_\_

**SEDIMENT OIL OR MISCELLANEOUS HYDROCARBON DATA**

Sediment Oil from:  Pit  Cellar  Other

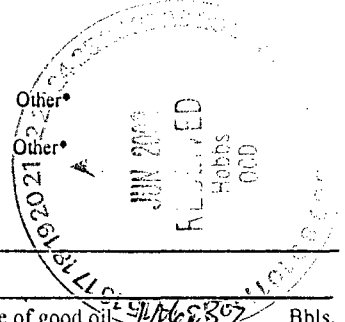
**MISCELLANEOUS OIL**

Tank Bottoms From:  Pipeline Station  Crude Terminal  Refinery  Other\*

Catchings From:  Gasoline Plant  Gathering Lines  Salt Water Disposal System  Other\*

Pipeline Break Oil or Spill

\*Other (Explain) \_\_\_\_\_



**VOLUME AND DESTINATION:** Estimated Volume 150 Bbls. Field test volume of good oil 1468307 Bbls.  
(Not required prior to Division approval)

Destination (Name and Location of treating plant or other facility) Jenex Operating 11100 S Eunice Highway 18  
P O Box 308 Hobbs NM 88241

**DESTRUCTION OF SEDIMENT OIL BY:**  Burning  Pit Disposal  Use on Roads or firewalls  Other

(Explain) \_\_\_\_\_

Location of Destruction \_\_\_\_\_

Justification of Destruction \_\_\_\_\_

**CERTIFICATION: (APPLICATION MAY BE MADE BY EITHER OF THE FOLLOWING)**

I hereby certify that the information above is true and complete to the best of my knowledge and belief.

Owner \_\_\_\_\_ Transporter Jenex Operating  
By \_\_\_\_\_ Address P O Box 308 Hobbs NM 88241  
Title \_\_\_\_\_ Signature [Signature]  
Date \_\_\_\_\_ Title Plant Manager Date 6-10-2

**OIL CONSERVATION DIVISION**

Approved By Marie Peterson Title MARIE PETERSON GEOLOGICAL / PETROLEUM TECHNICIAN Date JUN 21 2002

A COPY OF THIS FORM MUST BE ON LOCATION DURING TANK CLEANING, REMOVAL OF SEDIMENT OIL OR MISCELLANEOUS HYDROCARBONS, AND MUST BE PRESENTED WITH TANK BOTTOMS, SEDIMENT OIL OR MISCELLANEOUS HYDROCARBONS AT THE TREATING PLANT TO WHICH IT IS DELIVERED.

DISTRIBUTION BY OCD	
	Santa Fe
	File
	Operator
	Transporter (2)

District I  
1625 N. French Dr., Hobbs, NM 88240  
District II  
811 South First, Artesia, NM 88210  
District III  
1000 Rio Brazos Road, Aztec, NM 87410  
District IV  
2040 South Pacheco, Santa Fe, NM 87505

State of New Mexico  
Energy Minerals and Natural Resources  
Oil Conservation Division  
2040 South Pacheco  
Santa Fe, NM 87505

Form C-117 A  
Revised March 17, 1999  
Submit 5 Copies to  
Appropriate District Office

PERMIT NO. H-24915

**TANK CLEANING, SEDIMENT OIL REMOVAL, TRANSPORTATION OF MISCELLANEOUS HYDROCARBONS AND DISPOSAL PERMIT**

Operator or Owner Sundance Services Address P.O. Box 1737 Eunice NM 88231  
Lease or Facility Name Probe Facility Location 29-21-38  
U.L. - Sec. - Twp. - Rge.

**OPERATION TO BE PERFORMED:**

- Tank Cleaning  Sediment Oil Removal  Transportation of Miscellaneous Hydrocarbons

Operator or Owner Representative authorizing work Chad

Date Work to be Performed 6-8-2

**TANK CLEANING DATA** Tank Number \_\_\_\_\_ Volume \_\_\_\_\_

Tank Type \_\_\_\_\_ Volume Below Load Line \_\_\_\_\_

**SEDIMENT OIL OR MISCELLANEOUS HYDROCARBON DATA**

Sediment Oil from:  Pit  Cellar  Other

**MISCELLANEOUS OIL**

Tank Bottoms From:  Pipeline Station  Crude Terminal  Refinery  Other

Catchings From:  Gasoline Plant  Gathering Lines  Salt Water Disposal System  Other

Pipeline Break Oil or Spill

\*Other (Explain) \_\_\_\_\_

**VOLUME AND DESTINATION:** Estimated Volume 380 Bbls. Field test volume of good oil 182.03 Bbls.  
(Not required prior to Division approval)

Destination (Name and Location of treating plant or other facility) Jenex Operating 11100 S Eunice Highway 18  
P O Box 308 Hobbs NM 88241

**DESTRUCTION OF SEDIMENT OIL BY:**  Burning  Pit Disposal  Use on Roads or firewalls  Other

(Explain) \_\_\_\_\_

Location of Destruction \_\_\_\_\_

Justification of Destruction \_\_\_\_\_

**CERTIFICATION: (APPLICATION MAY BE MADE BY EITHER OF THE FOLLOWING)**

I hereby certify that the information above is true and complete to the best of my knowledge and belief.

Owner \_\_\_\_\_

Transporter Jenex Operating

By \_\_\_\_\_

Address P O Box 308 Hobbs NM 88241

Title \_\_\_\_\_

Signature [Signature]

Date \_\_\_\_\_

Title Plant Manager Date 6-7-2

**OIL CONSERVATION DIVISION**

Approved By Marie Peterson Title MARIE PETERSON Date JUN 21 2002  
GEOLOGICAL / PETROLEUM  
TECHNICIAN

A COPY OF THIS FORM MUST BE ON LOCATION DURING TANK CLEANING, REMOVAL OF SEDIMENT OIL OR MISCELLANEOUS HYDROCARBONS, AND MUST BE PRESENTED WITH TANK BOTTOMS, SEDIMENT OIL OR MISCELLANEOUS HYDROCARBONS AT THE TREATING PLANT TO WHICH IT IS DELIVERED.

DISTRIBUTION BY OCD	
	Santa Fe
	File
	Operator
	Transporter (2)

District I  
1625 N. French Dr., Hobbs, NM 88240  
District II  
811 South First, Artesia, NM 88210  
District III  
1000 Rio Brazos Road, Aztec, NM 87410  
District IV  
2040 South Pacheco, Santa Fe, NM 87505

State of New Mexico  
Energy Minerals and Natural Resources

Oil Conservation Division  
2040 South Pacheco  
Santa Fe, NM 87505

Form C-117 A  
Revised March 17, 1999

Submit 5 Copies to  
Appropriate District Office

PERMIT NO. H-24914

**TANK CLEANING, SEDIMENT OIL REMOVAL, TRANSPORTATION OF MISCELLANEOUS HYDROCARBONS AND DISPOSAL PERMIT**

Operator or Owner Rice Operating Address 122 W Taylor Hobbs Nm 88240  
Lease or Facility Name N-18 Location 18-22-37  
U.L. - Sec. - Twp. - Rge.

**OPERATION TO BE PERFORMED:**

- Tank Cleaning  Sediment Oil Removal  Transportation of Miscellaneous Hydrocarbons

Operator or Owner Representative authorizing work Craig

Date Work to be Performed 6-6-2

**TANK CLEANING DATA** Tank Number \_\_\_\_\_ Volume \_\_\_\_\_

Tank Type \_\_\_\_\_ Volume Below Load Line \_\_\_\_\_

**SEDIMENT OIL OR MISCELLANEOUS HYDROCARBON DATA**

Sediment Oil from:  Pit  Cellar  Other

**MISCELLANEOUS OIL**

Tank Bottoms From:  Pipeline Station  Crude Terminal  Refinery  Other

Catchings From:  Gasoline Plant  Gathering Lines  Salt Water Disposal System  Other

Pipeline Break Oil or Spill

\*Other (Explain) \_\_\_\_\_

**VOLUME AND DESTINATION:** Estimated Volume 190 Bbls. Field test volume of good oil 213.70 Bbls.  
(Not required prior to Division approval)

Destination (Name and Location of treating plant or other facility) Jenex Operating 11100 S Eunice Highway 18  
P O Box 308 Hobbs NM 88241

**DESTRUCTION OF SEDIMENT OIL BY:**  Burning  Pit Disposal  Use on Roads or firewalls  Other

(Explain) \_\_\_\_\_

Location of Destruction \_\_\_\_\_

Justification of Destruction \_\_\_\_\_

**CERTIFICATION:** (APPLICATION MAY BE MADE BY EITHER OF THE FOLLOWING)

I hereby certify that the information above is true and complete to the best of my knowledge and belief.

Owner \_\_\_\_\_

Transporter Jenex Operating

By \_\_\_\_\_

Address P O Box 308 Hobbs NM 88241

Title \_\_\_\_\_

Signature [Signature]

Date \_\_\_\_\_

Title Plant Manager Date 6-6-2

**OIL CONSERVATION DIVISION**

Approved By Marie Peterson Title MARIE PETERSON  
GEOLOGICAL / PETROLEUM  
TECHNICIAN

Date JUN 21 2002

A COPY OF THIS FORM MUST BE ON LOCATION DURING TANK CLEANING, REMOVAL OF SEDIMENT OIL OR MISCELLANEOUS HYDROCARBONS, AND MUST BE PRESENTED WITH TANK BOTTOMS, SEDIMENT OIL OR MISCELLANEOUS HYDROCARBONS AT THE TREATING PLANT TO WHICH IT IS DELIVERED.

DISTRIBUTION BY OCD	
	Santa Fe
	File
	Operator
	Transporter (2)



District I  
1625 N. French Dr., Hobbs, NM 88240  
District II  
811 South First, Artesia, NM 88210  
District III  
1000 Rio Brazos Road, Aztec, NM 87410  
District IV  
2040 South Pacheco, Santa Fe, NM 87505

State of New Mexico  
Energy Minerals and Natural Resources

Form C-117 A  
Revised March 17, 1999

Oil Conservation Division  
2040 South Pacheco  
Santa Fe, NM 87505

Submit 5 Copies to  
Appropriate District Office

PERMIT NO. H-24913

**TANK CLEANING, SEDIMENT OIL REMOVAL, TRANSPORTATION OF MISCELLANEOUS HYDROCARBONS AND DISPOSAL PERMIT**

Operator or Owner Gandy Corp. Address Box 827 Tatum NM 88267  
Lease or Facility Name Gandy plant Location 11-10-35  
U.L. - Sec. - Twp. - Rge.

**OPERATION TO BE PERFORMED:**

Tank Cleaning  Sediment Oil Removal  Transportation of Miscellaneous Hydrocarbons

Operator or Owner Representative authorizing work Lewis

Date Work to be Performed 6-6-2

**TANK CLEANING DATA** Tank Number \_\_\_\_\_ Volume \_\_\_\_\_

Tank Type \_\_\_\_\_

Volume Below Load Line \_\_\_\_\_

**SEDIMENT OIL OR MISCELLANEOUS HYDROCARBON DATA**

Sediment Oil from:  Pit  Cellar  Other

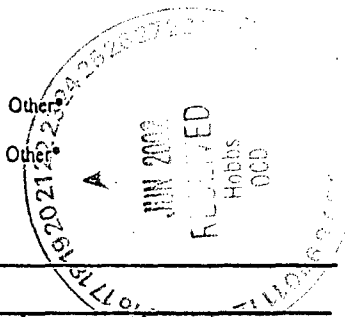
**MISCELLANEOUS OIL**

Tank Bottoms From:  Pipeline Station  Crude Terminal  Refinery  Other

Catchings From:  Gasoline Plant  Gathering Lines  Salt Water Disposal System  Other

Pipeline Break Oil or Spill

\*Other (Explain) \_\_\_\_\_



**VOLUME AND DESTINATION:** Estimated Volume 1365 Bbls. Field test volume of good oil 152.7 Bbls.  
(Not required prior to Division approval)

Destination (Name and Location of treating plant or other facility) Jenex Operating 11100 S Eunice Highway 18  
P O Box 308 Hobbs NM 88241

**DESTRUCTION OF SEDIMENT OIL BY:**  Burning  Pit Disposal  Use on Roads or firewalls  Other

(Explain) \_\_\_\_\_

Location of Destruction \_\_\_\_\_

Justification of Destruction \_\_\_\_\_

**CERTIFICATION: (APPLICATION MAY BE MADE BY EITHER OF THE FOLLOWING)**

I hereby certify that the information above is true and complete to the best of my knowledge and belief.

Owner \_\_\_\_\_

Transporter Jenex Operating

By \_\_\_\_\_

Address P O Box 308 Hobbs NM 88241

Title \_\_\_\_\_

Signature [Signature]

Date \_\_\_\_\_

Title Plant Manager

Date 6-6-2

**OIL CONSERVATION DIVISION**

Approved By Marie Peterson

Title MARIE PETERSON  
GEOLOGICAL / PETROLEUM  
TECHNICIAN

Date JUN 21 2002

A COPY OF THIS FORM MUST BE ON LOCATION DURING TANK CLEANING, REMOVAL OF SEDIMENT OIL OR MISCELLANEOUS HYDROCARBONS, AND MUST BE PRESENTED WITH TANK BOTTOMS, SEDIMENT OIL OR MISCELLANEOUS HYDROCARBONS AT THE TREATING PLANT TO WHICH IT IS DELIVERED.

DISTRIBUTION BY OCD	
	Santa Fe
	File
	Operator
	Transporter (2)

District I  
1625 N. French Dr., Hobbs, NM 88240  
District II  
811 South First, Artesia, NM 88210  
District III  
1000 Rio Brazos Road, Aztec, NM 87410  
District IV  
2040 South Pacheco, Santa Fe, NM 87505

State of New Mexico  
Energy Minerals and Natural Resources

Oil Conservation Division  
2040 South Pacheco  
Santa Fe, NM 87505

Form C-117 A  
Revised March 17, 1999

Submit 5 Copies to  
Appropriate District Office

PERMIT NO. H-24912

**TANK CLEANING, SEDIMENT OIL REMOVAL, TRANSPORTATION OF MISCELLANEOUS HYDROCARBONS AND DISPOSAL PERMIT**

Operator or Owner Rice Operating Address 122 W Taylor Hobbs NM 88240  
Lease or Facility Name N-18 Location 18-22-37  
U.L. - Sec. - Twp. - Rge.

**OPERATION TO BE PERFORMED:**

- Tank Cleaning  Sediment Oil Removal  Transportation of Miscellaneous Hydrocarbons

Operator or Owner Representative authorizing work Craig

Date Work to be Performed 6-5-2

**TANK CLEANING DATA** Tank Number \_\_\_\_\_ Volume \_\_\_\_\_

Tank Type \_\_\_\_\_ Volume Below Load Line \_\_\_\_\_

**SEDIMENT OIL OR MISCELLANEOUS HYDROCARBON DATA**

Sediment Oil from:  Pit  Cellar  Other


**MISCELLANEOUS OIL**

Tank Bottoms From:  Pipeline Station  Crude Terminal  Refinery  Other

Catchings From:  Gasoline Plant  Gathering Lines  Salt Water Disposal System  Other

Pipeline Break Oil or Spill

\*Other (Explain) \_\_\_\_\_



**VOLUME AND DESTINATION:** Estimated Volume 100 Bbls. Field test volume of good Oil 96.10% Bbls.  
(Not required prior to Division approval)

Destination (Name and Location of treating plant or other facility) Jenex Operating 11100 S Eunice Highway 18  
P O Box 308 Hobbs NM 88241

**DESTRUCTION OF SEDIMENT OIL BY:**  Burning  Pit Disposal  Use on Roads or firewalls  Other

(Explain) \_\_\_\_\_

Location of Destruction \_\_\_\_\_

Justification of Destruction \_\_\_\_\_

**CERTIFICATION: (APPLICATION MAY BE MADE BY EITHER OF THE FOLLOWING)**

I hereby certify that the information above is true and complete to the best of my knowledge and belief.

Owner \_\_\_\_\_ Transporter Jenex Operating

By \_\_\_\_\_ Address P O Box 308 Hobbs NM 88241

Title \_\_\_\_\_ Signature [Signature]

Date \_\_\_\_\_ Title Plant Manager Date 6-5-2

**OIL CONSERVATION DIVISION**

Approved By Marie Peterson Title MARIE PETERSON Date JUN 21 2002  
GEOLOGICAL / PETROLEUM  
TECHNICIAN

A COPY OF THIS FORM MUST BE ON LOCATION DURING TANK CLEANING, REMOVAL OF SEDIMENT OIL OR MISCELLANEOUS HYDROCARBONS, AND MUST BE PRESENTED WITH TANK BOTTOMS, SEDIMENT OIL OR MISCELLANEOUS HYDROCARBONS AT THE TREATING PLANT TO WHICH IT IS DELIVERED.

DISTRIBUTION BY OCD	
	Santa Fe
	File
	Operator
	Transporter (2)

District I  
1625 N. French Dr., Hobbs, NM 88240  
District II  
811 South First, Artesia, NM 88210  
District III  
1000 Rio Brazos Road, Aztec, NM 87410  
District IV  
2040 South Pacheco, Santa Fe, NM 87505

State of New Mexico  
Energy Minerals and Natural Resources

Form C-117 A  
Revised March 17, 1999

Oil Conservation Division  
2040 South Pacheco  
Santa Fe, NM 87505

Submit 5 Copies to  
Appropriate District Office

PERMIT NO. H-24908

**TANK CLEANING, SEDIMENT OIL REMOVAL, TRANSPORTATION OF MISCELLANEOUS HYDROCARBONS AND DISPOSAL PERMIT**

Operator or Owner Gandy Corp. Address Box 827 Tatum NM 88267  
Lease or Facility Name Gandy plant Location 11-10-35  
U.L. - Sec. - Twp. - Rge.

**OPERATION TO BE PERFORMED:**

- Tank Cleaning  Sediment Oil Removal  Transportation of Miscellaneous Hydrocarbons

Operator or Owner Representative authorizing work Lewis

Date Work to be Performed 6-4-2

**TANK CLEANING DATA** Tank Number \_\_\_\_\_ Volume \_\_\_\_\_

Tank Type \_\_\_\_\_ Volume Below Load Line \_\_\_\_\_

**SEDIMENT OIL OR MISCELLANEOUS HYDROCARBON DATA**

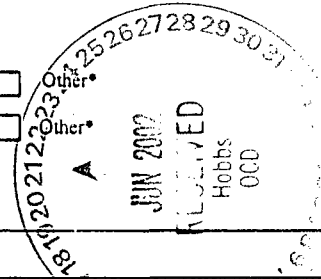
Sediment Oil from:  Pit  Cellar  Other

**MISCELLANEOUS OIL**

Tank Bottoms From:  Pipeline Station  Crude Terminal  Refinery  Other\*

Catchings From:  Gasoline Plant  Gathering Lines  Salt Water Disposal System  Other\*  
 Pipeline Break Oil or Spill

\*Other (Explain) \_\_\_\_\_



**VOLUME AND DESTINATION:** Estimated Volume 770 Bbls. Field test volume of good oil 769.94 Bbls.  
(Not required prior to Division approval)

Destination (Name and Location of treating plant or other facility) Jenex Operating 11100 S Eunice Highway 18  
P O Box 308 Hobbs NM 88241

**DESTRUCTION OF SEDIMENT OIL BY:**  Burning  Pit Disposal  Use on Roads or firewalls  Other

(Explain) \_\_\_\_\_

Location of Destruction \_\_\_\_\_

Justification of Destruction \_\_\_\_\_

**CERTIFICATION: (APPLICATION MAY BE MADE BY EITHER OF THE FOLLOWING)**

I hereby certify that the information above is true and complete to the best of my knowledge and belief.

Owner \_\_\_\_\_ Transporter Jenex Operating  
By \_\_\_\_\_ Address P O Box 308 Hobbs NM 88241  
Title \_\_\_\_\_ Signature [Signature]  
Date \_\_\_\_\_ Title Plant Manager Date 6-4-2

**OIL CONSERVATION DIVISION**

Approved By Marie Peterson Title MARIE PETERSON Date JUN 21 2002  
GEOLOGICAL / PETROLEUM  
TECHNICIAN

DISTRIBUTION BY OCD	
	Santa Fe
	File
	Operator
	Transporter (2)

A COPY OF THIS FORM MUST BE ON LOCATION DURING TANK CLEANING, REMOVAL OF SEDIMENT OIL OR MISCELLANEOUS HYDROCARBONS, AND MUST BE PRESENTED WITH TANK BOTTOMS, SEDIMENT OIL OR MISCELLANEOUS HYDROCARBONS AT THE TREATING PLANT TO WHICH IT IS DELIVERED.

District I  
1625 N. French Dr., Hobbs, NM 88240  
District II  
811 South First, Artesia, NM 88210  
District III  
1000 Rio Brazos Road, Aztec, NM 87410  
District IV  
2040 South Pacheco, Santa Fe, NM 87505

State of New Mexico  
Energy Minerals and Natural Resources

Oil Conservation Division  
2040 South Pacheco  
Santa Fe, NM 87505

Form C-117 A  
Revised March 17, 1999

Submit 5 Copies to  
Appropriate District Office

PERMIT NO. H-24907

**TANK CLEANING, SEDIMENT OIL REMOVAL, TRANSPORTATION OF MISCELLANEOUS HYDROCARBONS AND DISPOSAL PERMIT**

Operator or Owner Sundance Services Address P.O. Box 1737 Eunice Nm 88231  
Lease or Facility Name Prabo Facility Location 29-21-38  
U.L. - Sec. - Twp. - Rge.

**OPERATION TO BE PERFORMED:**

Tank Cleaning  Sediment Oil Removal  Transportation of Miscellaneous Hydrocarbons

Operator or Owner Representative authorizing work Chad

Date Work to be Performed 6-4-2  
**TANK CLEANING DATA** Tank Number \_\_\_\_\_ Volume \_\_\_\_\_

Tank Type \_\_\_\_\_ Volume Below Load Line \_\_\_\_\_  
**SEDIMENT OIL OR MISCELLANEOUS HYDROCARBON DATA**

Sediment Oil from:  Pit  Cellar  Other

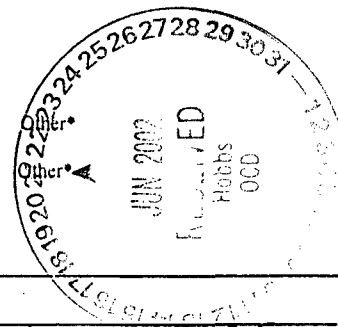
**MISCELLANEOUS OIL**

Tank Bottoms From:  Pipeline Station  Crude Terminal  Refinery  Other

Catchings From:  Gasoline Plant  Gathering Lines  Salt Water Disposal System  Other

Pipeline Break Oil or Spill

\*Other (Explain) \_\_\_\_\_



**VOLUME AND DESTINATION:** Estimated Volume 555 Bbbs. Field test volume of good oil 699.95 Bbbs.  
(Not required prior to Division approval)

Destination (Name and Location of treating plant or other facility) Jenex Operating 11100 S Eunice Highway 18  
P O Box 308 Hobbs NM 88241

**DESTRUCTION OF SEDIMENT OIL BY:**  Burning  Pit Disposal  Use on Roads or firewalls  Other

(Explain) \_\_\_\_\_

Location of Destruction \_\_\_\_\_

Justification of Destruction \_\_\_\_\_

**CERTIFICATION:** (APPLICATION MAY BE MADE BY EITHER OF THE FOLLOWING)

I hereby certify that the information above is true and complete to the best of my knowledge and belief.

Owner \_\_\_\_\_ Transporter Jenex Operating  
By \_\_\_\_\_ Address P O Box 308 Hobbs NM 88241  
Title \_\_\_\_\_ Signature [Signature]  
Date \_\_\_\_\_ Title Plant Manager Date 6-4-2

**OIL CONSERVATION DIVISION**

Approved By Marie Peterson Title MARIE PETERSON Date JUN 21 2002  
GEOLOGICAL / PETROLEUM  
TECHNICIAN

A COPY OF THIS FORM MUST BE ON LOCATION DURING TANK CLEANING, REMOVAL OF SEDIMENT OIL OR MISCELLANEOUS HYDROCARBONS, AND MUST BE PRESENTED WITH TANK BOTTOMS, SEDIMENT OIL OR MISCELLANEOUS HYDROCARBONS AT THE TREATING PLANT TO WHICH IT IS DELIVERED.

DISTRIBUTION BY OCD	
	Santa Fe
	File
	Operator
	Transporter (2)

District I  
1625 N. French Dr., Hobbs, NM 88240  
District II  
811 South First, Artesia, NM 88210  
District III  
1000 Rio Brazos Road, Aztec, NM 87410  
District IV  
2040 South Pacheco, Santa Fe, NM 87505

State of New Mexico  
Energy Minerals and Natural Resources

Oil Conservation Division  
2040 South Pacheco  
Santa Fe, NM 87505

Form C-117 A  
Revised March 17, 1999

Submit 5 Copies to  
Appropriate District Office

PERMIT NO. H-24906

**TANK CLEANING, SEDIMENT OIL REMOVAL, TRANSPORTATION OF MISCELLANEOUS HYDROCARBONS AND DISPOSAL PERMIT**

Operator or Owner Jenex Operating Address 122 W Taylor Hobbs NM 88240  
Lease or Facility Name I-1 Location 1-20-36  
U.L. - Sec. - Twp. - Rge.

**OPERATION TO BE PERFORMED:**

- Tank Cleaning  Sediment Oil Removal  Transportation of Miscellaneous Hydrocarbons

Operator or Owner Representative authorizing work Craig

Date Work to be Performed 6-4-2

**TANK CLEANING DATA** Tank Number \_\_\_\_\_ Volume \_\_\_\_\_

Tank Type \_\_\_\_\_ Volume Below Load Line \_\_\_\_\_

**SEDIMENT OIL OR MISCELLANEOUS HYDROCARBON DATA**

Sediment Oil from:  Pit  Cellar  Other

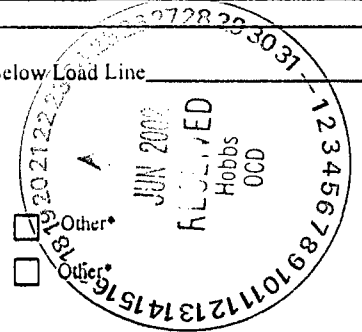
**MISCELLANEOUS OIL**

Tank Bottoms From:  Pipeline Station  Crude Terminal  Refinery  Other\*

Catchings From:  Gasoline Plant  Gathering Lines  Salt Water Disposal System  Other\*

Pipeline Break Oil or Spill

\*Other (Explain) \_\_\_\_\_



**VOLUME AND DESTINATION:** Estimated Volume 380 Bbls. Field test volume of good oil 309.95 Bbls.  
(Not required prior to Division approval)

Destination (Name and Location of treating plant or other facility) Jenex Operating 11100 S Eunice Highway 18  
P O Box 308 Hobbs NM 88241

**DESTRUCTION OF SEDIMENT OIL BY:**  Burning  Pit Disposal  Use on Roads or firewalls  Other

(Explain) \_\_\_\_\_

Location of Destruction \_\_\_\_\_

Justification of Destruction \_\_\_\_\_

**CERTIFICATION: (APPLICATION MAY BE MADE BY EITHER OF THE FOLLOWING)**

I hereby certify that the information above is true and complete to the best of my knowledge and belief.

Owner \_\_\_\_\_

Transporter Jenex Operating

By \_\_\_\_\_

Address P O Box 308 Hobbs NM 88241

Title \_\_\_\_\_

Signature [Signature]

Date \_\_\_\_\_

Title Plant Manager Date 6-4-2

**OIL CONSERVATION DIVISION**

Approved By Marie Peterson

MARIE PETERSON  
Title GEOLOGICAL / PETROLEUM  
TECHNICIAN

Date JUN 21 2002

A COPY OF THIS FORM MUST BE ON LOCATION DURING TANK CLEANING, REMOVAL OF SEDIMENT OIL OR MISCELLANEOUS HYDROCARBONS, AND MUST BE PRESENTED WITH TANK BOTTOMS, SEDIMENT OIL OR MISCELLANEOUS HYDROCARBONS AT THE TREATING PLANT TO WHICH IT IS DELIVERED.

DISTRIBUTION BY OCD	
	Santa Fe
	File
	Operator
	Transporter (2)

District I  
1625 N. French Dr., Hobbs, NM 88240  
District II  
811 South First, Artesia, NM 88210  
District III  
1000 Rio Brazos Road, Aztec, NM 87410  
District IV  
2040 South Pacheco, Santa Fe, NM 87505

State of New Mexico  
Energy Minerals and Natural Resources

Form C-117 A  
Revised March 17, 1999

Oil Conservation Division  
2040 South Pacheco  
Santa Fe, NM 87505

Submit 5 Copies to  
Appropriate District Office

PERMIT NO. H-24894

**TANK CLEANING, SEDIMENT OIL REMOVAL, TRANSPORTATION OF MISCELLANEOUS HYDROCARBONS AND DISPOSAL PERMIT**

Operator or Owner Rice Operating Address 122 w Taylor Hobbs NM 88240  
Lease or Facility Name L-21 Location 21-21-36  
U.L. - Sec. - Twp. - Rge.

**OPERATION TO BE PERFORMED:**

- Tank Cleaning  Sediment Oil Removal  Transportation of Miscellaneous Hydrocarbons

Operator or Owner Representative authorizing work Craig

Date Work to be Performed 5-29-2

**TANK CLEANING DATA** Tank Number \_\_\_\_\_ Volume \_\_\_\_\_

Tank Type \_\_\_\_\_ Volume Below Load Line \_\_\_\_\_

**SEDIMENT OIL OR MISCELLANEOUS HYDROCARBON DATA**

Sediment Oil from:  Pit  Cellar  Other

**MISCELLANEOUS OIL**

Tank Bottoms From:  Pipeline Station  Crude Terminal  Refinery  Other\*

Catchings From:  Gasoline Plant  Gathering Lines  Salt Water Disposal System  Other\*

Pipeline Break Oil or Spill

\*Other (Explain) \_\_\_\_\_

**VOLUME AND DESTINATION:** Estimated Volume 190 Bbls. Field test volume of good oil 143.49 Bbls.  
(Not required prior to Division approval)

Destination (Name and Location of treating plant or other facility) Jenex Operating 11100 S Eunice Highway 18  
P O Box 308 Hobbs NM 88241

**DESTRUCTION OF SEDIMENT OIL BY:**  Burning  Pit Disposal  Use on Roads or firewalls  Other

(Explain) \_\_\_\_\_

Location of Destruction \_\_\_\_\_

Justification of Destruction \_\_\_\_\_

**CERTIFICATION:** (APPLICATION MAY BE MADE BY EITHER OF THE FOLLOWING)

I hereby certify that the information above is true and complete to the best of my knowledge and belief.

Owner \_\_\_\_\_ Transporter Jenex Operating  
By \_\_\_\_\_ Address P O Box 308 Hobbs NM 88241  
Title \_\_\_\_\_ Signature [Signature]  
Date \_\_\_\_\_ Title Plant Manager Date 5-29-2

**OIL CONSERVATION DIVISION**

Approved By Marie Peterson Title MARIE PETERSON Date JUN 05 2002  
GEOLOGICAL / PETROLEUM  
TECHNICIAN

A COPY OF THIS FORM MUST BE ON LOCATION DURING TANK CLEANING, REMOVAL OF SEDIMENT OIL OR MISCELLANEOUS HYDROCARBONS, AND MUST BE PRESENTED WITH TANK BOTTOMS, SEDIMENT OIL OR MISCELLANEOUS HYDROCARBONS AT THE TREATING PLANT TO WHICH IT IS DELIVERED.

DISTRIBUTION BY OCD	
	Santa Fe
	File
	Operator
	Transporter (2)

District I  
1625 N. French Dr., Hobbs, NM 88240  
District II  
811 South First, Artesia, NM 88210  
District III  
1000 Rio Brazos Road, Aztec, NM 87410  
District IV  
2040 South Pacheco, Santa Fe, NM 87505

State of New Mexico  
Energy Minerals and Natural Resources

Form C-117 A  
Revised March 17, 1999

Oil Conservation Division  
2040 South Pacheco  
Santa Fe, NM 87505

Submit 5 Copies to  
Appropriate District Office

PERMIT NO. H-24893

**TANK CLEANING, SEDIMENT OIL REMOVAL, TRANSPORTATION OF MISCELLANEOUS HYDROCARBONS AND DISPOSAL PERMIT**

Operator or Owner Gandy Corp. Address Box 827 Tatum NM 88267  
Lease or Facility Name Gandy plant Location 11-10-35  
U.L. - Sec. - Twp. - Rge.

**OPERATION TO BE PERFORMED:**

- Tank Cleaning  Sediment Oil Removal  Transportation of Miscellaneous Hydrocarbons

Operator or Owner Representative authorizing work Lewis

Date Work to be Performed 5-29, 30, 31-2

**TANK CLEANING DATA** Tank Number \_\_\_\_\_ Volume \_\_\_\_\_

Tank Type \_\_\_\_\_ Volume Below Load Line \_\_\_\_\_

**SEDIMENT OIL OR MISCELLANEOUS HYDROCARBON DATA**

Sediment Oil from:  Pit  Cellar  Other

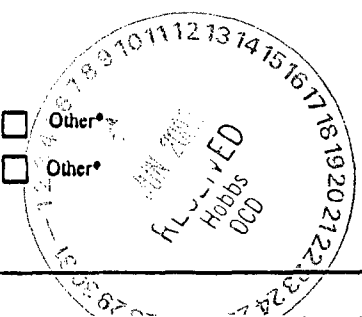
**MISCELLANEOUS OIL**

Tank Bottoms From:  Pipeline Station  Crude Terminal  Refinery  Other\*

Catchings From:  Gasoline Plant  Gathering Lines  Salt Water Disposal System  Other\*

Pipeline Break Oil or Spill

\*Other (Explain) \_\_\_\_\_



**VOLUME AND DESTINATION:** Estimated Volume 780 Bbls. Field test volume of good oil 762.80 Bbls.  
(Not required prior to Division approval)

Destination (Name and Location of treating plant or other facility) Jenex Operating 11100 S Eunice Highway 18  
P O Box 308 Hobbs NM 88241

**DESTRUCTION OF SEDIMENT OIL BY:**  Burning  Pit Disposal  Use on Roads or firewalls  Other

(Explain) \_\_\_\_\_

Location of Destruction \_\_\_\_\_

Justification of Destruction \_\_\_\_\_

**CERTIFICATION: (APPLICATION MAY BE MADE BY EITHER OF THE FOLLOWING)**

I hereby certify that the information above is true and complete to the best of my knowledge and belief.

Owner \_\_\_\_\_ Transporter Jenex Operating  
By \_\_\_\_\_ Address P O Box 308 Hobbs NM 88241  
Title \_\_\_\_\_ Signature [Signature]  
Date \_\_\_\_\_ Title Plant Manager Date 5-29-2

**OIL CONSERVATION DIVISION**

Approved By Marie Peterson Title MARIE PETERSON Date JUN 05 2002  
GEOLOGICAL / PETROLEUM  
TECHNICIAN

A COPY OF THIS FORM MUST BE ON LOCATION DURING TANK CLEANING, REMOVAL OF SEDIMENT OIL OR MISCELLANEOUS HYDROCARBONS, AND MUST BE PRESENTED WITH TANK BOTTOMS, SEDIMENT OIL OR MISCELLANEOUS HYDROCARBONS AT THE TREATING PLANT TO WHICH IT IS DELIVERED.

DISTRIBUTION BY OCD	
Santa Fe	
File	
Operator	
Transporter (2)	

District I  
1625 N. French Dr., Hobbs, NM 88240  
District II  
811 South First, Artesia, NM 88210  
District III  
1000 Rio Brazos Road, Aztec, NM 87410  
District IV  
2040 South Pacheco, Santa Fe, NM 87505

State of New Mexico  
Energy Minerals and Natural Resources

Oil Conservation Division  
2040 South Pacheco  
Santa Fe, NM 87505

Form C-117 A  
Revised March 17, 1999

Submit 5 Copies to  
Appropriate District Office

PERMIT NO. H-24890

**TANK CLEANING, SEDIMENT OIL REMOVAL, TRANSPORTATION OF MISCELLANEOUS HYDROCARBONS AND DISPOSAL PERMIT**

Operator or Owner Rice Operating Address 122 W Taylor Hobbs NM 88240  
Lease or Facility Name K-33 Location 33-19-37  
U.L. - Sec. - Twp. - Rge.

**OPERATION TO BE PERFORMED:**

Tank Cleaning  Sediment Oil Removal  Transportation of Miscellaneous Hydrocarbons

Operator or Owner Representative authorizing work Craig

Date Work to be Performed 5-29-2

**TANK CLEANING DATA** Tank Number \_\_\_\_\_ Volume \_\_\_\_\_

Tank Type \_\_\_\_\_ Volume Below Load Line \_\_\_\_\_

**SEDIMENT OIL OR MISCELLANEOUS HYDROCARBON DATA**

Sediment Oil from:  Pit  Cellar  Other

**MISCELLANEOUS OIL**

Tank Bottoms From:  Pipeline Station  Crude Terminal  Refinery  Other

Catchings From:  Gasoline Plant  Gathering Lines  Salt Water Disposal System  Other

Pipeline Break Oil or Spill

\*Other (Explain) \_\_\_\_\_

**VOLUME AND DESTINATION:** Estimated Volume 380 Bbls. Field test volume of good oil 249.84 Bbls.  
(Not required prior to Division approval)

Destination (Name and Location of treating plant or other facility) Jenex Operating 11100 S Eunice Highway 18  
P O Box 308 Hobbs NM 88241

**DESTRUCTION OF SEDIMENT OIL BY:**  Burning  Pit Disposal  Use on Roads or firewalls  Other

(Explain) \_\_\_\_\_

Location of Destruction \_\_\_\_\_

Justification of Destruction \_\_\_\_\_

**CERTIFICATION:** (APPLICATION MAY BE MADE BY EITHER OF THE FOLLOWING)

I hereby certify that the information above is true and complete to the best of my knowledge and belief.

Owner \_\_\_\_\_ Transporter Jenex Operating

By \_\_\_\_\_ Address P O Box 308 Hobbs NM 88241

Title \_\_\_\_\_ Signature [Signature]

Date \_\_\_\_\_ Title Plant Manager Date 5-29-2

**OIL CONSERVATION DIVISION**

Approved By Marie Peterson Title MARIE PETERSON Date JUN 05 2002  
GEOLOGICAL / PETROLEUM  
TECHNICIAN

A COPY OF THIS FORM MUST BE ON LOCATION DURING TANK CLEANING, REMOVAL OF SEDIMENT OIL OR MISCELLANEOUS HYDROCARBONS, AND MUST BE PRESENTED WITH TANK BOTTOMS, SEDIMENT OIL OR MISCELLANEOUS HYDROCARBONS AT THE TREATING PLANT TO WHICH IT IS DELIVERED.

DISTRIBUTION BY OCD	
	Santa Fe
	File
	Operator
	Transporter (2)



District I  
1625 N. French Dr., Hobbs, NM 88240  
District II  
811 South First, Artesia, NM 88210  
District III  
1000 Rio Brazos Road, Aztec, NM 87410  
District IV  
2040 South Pacheco, Santa Fe, NM 87505

State of New Mexico  
Energy Minerals and Natural Resources

Oil Conservation Division  
2040 South Pacheco  
Santa Fe, NM 87505

Form C-117 A  
Revised March 17, 1999

Submit 5 Copies to  
Appropriate District Office

PERMIT NO. H-24883

TANK CLEANING, SEDIMENT OIL REMOVAL, TRANSPORTATION OF MISCELLANEOUS HYDROCARBONS AND DISPOSAL PERMIT

Operator or Owner Key Energy Address Box 99 Eunice, NM 88231  
Lease or Facility Name Christmas Location 28-22-37  
U.L. - Sec. - Twp. - Rge.

OPERATION TO BE PERFORMED:

- Tank Cleaning  Sediment Oil Removal  Transportation of Miscellaneous Hydrocarbons

Operator or Owner Representative authorizing work Eddy

Date Work to be Performed 5-29-2  
TANK CLEANING DATA Tank Number \_\_\_\_\_ Volume \_\_\_\_\_

Tank Type \_\_\_\_\_ Volume Below Load Line \_\_\_\_\_  
SEDIMENT OIL OR MISCELLANEOUS HYDROCARBON DATA

Sediment Oil from:  Pit  Cellar  Other

MISCELLANEOUS OIL

Tank Bottoms From:  Pipeline Station  Crude Terminal  Refinery  Other\*

Catchings From:  Gasoline Plant  Gathering Lines  Salt Water Disposal System  Other\*  
 Pipeline Break Oil or Spill

\*Other (Explain) \_\_\_\_\_



VOLUME AND DESTINATION: Estimated Volume 190 Bbls. Field test volume of good oil 177.58 Bbls.  
(Not required prior to Division approval)

Destination (Name and Location of treating plant or other facility) Jenex Operating 11100 S Eunice Highway 18  
P O Box 308 Hobbs NM 88241

DESTRUCTION OF SEDIMENT OIL BY:  Burning  Pit Disposal  Use on Roads or firewalls  Other

(Explain) \_\_\_\_\_

Location of Destruction \_\_\_\_\_

Justification of Destruction \_\_\_\_\_

CERTIFICATION: (APPLICATION MAY BE MADE BY EITHER OF THE FOLLOWING)

I hereby certify that the information above is true and complete to the best of my knowledge and belief.

Owner \_\_\_\_\_ Transporter Jenex Operating  
By \_\_\_\_\_ Address P O Box 308 Hobbs NM 88241  
Title \_\_\_\_\_ Signature [Signature]  
Date \_\_\_\_\_ Title Plant Manager Date 5-28-2

OIL CONSERVATION DIVISION

Approved By Marie Peterson Title MARIE PETERSON Date JUN 05 2002  
GEOLOGICAL / PETROLEUM  
TECHNICIAN

A COPY OF THIS FORM MUST BE ON LOCATION DURING TANK CLEANING, REMOVAL OF SEDIMENT OIL OR MISCELLANEOUS HYDROCARBONS, AND MUST BE PRESENTED WITH TANK BOTTOMS, SEDIMENT OIL OR MISCELLANEOUS HYDROCARBONS AT THE TREATING PLANT TO WHICH IT IS DELIVERED.

DISTRIBUTION BY OCD	
	Santa Fe
	File
	Operator
	Transporter (2)

District I  
1625 N. French Dr., Hobbs, NM 88240  
District II  
811 South First, Artesia, NM 88210  
District III  
1000 Rio Brazos Road, Aztec, NM 87410  
District IV  
2040 South Pacheco, Santa Fe, NM 87505

State of New Mexico  
Energy Minerals and Natural Resources

Oil Conservation Division  
2040 South Pacheco  
Santa Fe, NM 87505

Form C-117 A  
Revised March 17, 1999

Submit 5 Copies to  
Appropriate District Office

PERMIT NO. H-24882

**TANK CLEANING, SEDIMENT OIL REMOVAL, TRANSPORTATION OF MISCELLANEOUS HYDROCARBONS AND DISPOSAL PERMIT**

Operator or Owner Sundance Services Address P.O. Box 1737 Eunice NM 88231

Lease or Facility Name Prabo Facility Location 29-21-38  
U.L. - Sec. - Twp. - Rge.

**OPERATION TO BE PERFORMED:**

- Tank Cleaning  Sediment Oil Removal  Transportation of Miscellaneous Hydrocarbons

Operator or Owner Representative authorizing work Kelly

Date Work to be Performed 5-29-2

**TANK CLEANING DATA** Tank Number \_\_\_\_\_ Volume \_\_\_\_\_

Tank Type \_\_\_\_\_ Volume Below Load Line \_\_\_\_\_

**SEDIMENT OIL OR MISCELLANEOUS HYDROCARBON DATA**

Sediment Oil from:  Pit  Cellar  Other

**MISCELLANEOUS OIL**

Tank Bottoms From:  Pipeline Station  Crude Terminal  Refinery  Other\*

Catchings From:  Gasoline Plant  Gathering Lines  Salt Water Disposal System  Other\*

Pipeline Break Oil or Spill

\*Other (Explain) \_\_\_\_\_



**VOLUME AND DESTINATION:** Estimated Volume 380 Bbls. Field test volume of good oil 347.72 Bbls.  
(Not required prior to Division approval)

Destination (Name and Location of treating plant or other facility) Jenex Operating 11100 S Eunice Highway 18  
P O Box 308 Hobbs NM 88241

**DESTRUCTION OF SEDIMENT OIL BY:**  Burning  Pit Disposal  Use on Roads or firewalls  Other

(Explain) \_\_\_\_\_

Location of Destruction \_\_\_\_\_

Justification of Destruction \_\_\_\_\_

**CERTIFICATION: (APPLICATION MAY BE MADE BY EITHER OF THE FOLLOWING)**

I hereby certify that the information above is true and complete to the best of my knowledge and belief.

Owner \_\_\_\_\_

Transporter Jenex Operating

By \_\_\_\_\_

Address P O Box 308 Hobbs NM 88241

Title \_\_\_\_\_

Signature [Signature]

Date \_\_\_\_\_

Title Plant Manager Date 5-28-2

**OIL CONSERVATION DIVISION**

Approved By Marie Peterson Title MARIE PETERSON Date JUN 05 2002  
GEOLOGICAL / PETROLEUM  
TECHNICIAN

A COPY OF THIS FORM MUST BE ON LOCATION DURING TANK CLEANING, REMOVAL OF SEDIMENT OIL OR MISCELLANEOUS HYDROCARBONS, AND MUST BE PRESENTED WITH TANK BOTTOMS, SEDIMENT OIL OR MISCELLANEOUS HYDROCARBONS AT THE TREATING PLANT TO WHICH IT IS DELIVERED.

DISTRIBUTION BY OCD	
	Santa Fe
	File
	Operator
	Transporter (2)

District I  
1625 N. French Dr., Hobbs, NM 88240  
District II  
811 South First, Artesia, NM 88210  
District III  
1000 Rio Brazos Road, Aztec, NM 87410  
District IV  
2040 South Pacheco, Santa Fe, NM 87505

State of New Mexico  
Energy Minerals and Natural Resources

Form C-117 A  
Revised March 17, 1999

Oil Conservation Division  
2040 South Pacheco  
Santa Fe, NM 87505

Submit 5 Copies to  
Appropriate District Office

PERMIT NO. H-24881

**TANK CLEANING, SEDIMENT OIL REMOVAL, TRANSPORTATION OF MISCELLANEOUS HYDROCARBONS AND DISPOSAL PERMIT**

Operator or Owner Key Energy Address Box 99 Eunice NM 88231  
Lease or Facility Name Atlin #1 Location 31-21-36  
U.L. - Sec. - Twp. - Rge.

**OPERATION TO BE PERFORMED:**

Tank Cleaning  Sediment Oil Removal  Transportation of Miscellaneous Hydrocarbons

Operator or Owner Representative authorizing work Eddy

Date Work to be Performed 5-28-2

**TANK CLEANING DATA** Tank Number \_\_\_\_\_ Volume \_\_\_\_\_

Tank Type \_\_\_\_\_ Volume Below Load Line \_\_\_\_\_

**SEDIMENT OIL OR MISCELLANEOUS HYDROCARBON DATA**

Sediment Oil from:  Pit  Cellar  Other

**MISCELLANEOUS OIL**

Tank Bottoms From:  Pipeline Station  Crude Terminal  Refinery  Other\*

Catchings From:  Gasoline Plant  Gathering Lines  Salt Water Disposal System  Other\*

Pipeline Break Oil or Spill

\*Other (Explain) \_\_\_\_\_

**VOLUME AND DESTINATION:** Estimated Volume 190 Bbls. Field test volume of good oil 185.6 Bbls.  
(Not required prior to Division approval)

Destination (Name and Location of treating plant or other facility) Jenex Operating 11100 S Eunice Highway 18  
P O Box 308 Hobbs NM 88241

**DESTRUCTION OF SEDIMENT OIL BY:**  Burning  Pit Disposal  Use on Roads or firewalls  Other

(Explain) \_\_\_\_\_

Location of Destruction \_\_\_\_\_

Justification of Destruction \_\_\_\_\_

**CERTIFICATION:** (APPLICATION MAY BE MADE BY EITHER OF THE FOLLOWING)

I hereby certify that the information above is true and complete to the best of my knowledge and belief.

Owner \_\_\_\_\_

Transporter Jenex Operating

By \_\_\_\_\_

Address P O Box 308 Hobbs NM 88241

Title \_\_\_\_\_

Signature [Signature]

Date \_\_\_\_\_

Title Plant Manager Date 5-28-2

**OIL CONSERVATION DIVISION**

Approved By Marie Peterson Title MARIE PETERSON Date JUN 05 2002  
GEOLOGICAL / PETROLEUM  
TECHNICIAN

A COPY OF THIS FORM MUST BE ON LOCATION DURING TANK CLEANING, REMOVAL OF SEDIMENT OIL OR MISCELLANEOUS HYDROCARBONS, AND MUST BE PRESENTED WITH TANK BOTTOMS, SEDIMENT OIL OR MISCELLANEOUS HYDROCARBONS AT THE TREATING PLANT TO WHICH IT IS DELIVERED.

DISTRIBUTION BY OCD	
	Santa Fe
	File
	Operator
	Transporter (2)

District I  
1625 N. French Dr., Hobbs, NM 88240  
District II  
811 South First, Artesia, NM 88210  
District III  
1000 Rio Brazos Road, Aztec, NM 87410  
District IV  
2040 South Pacheco, Santa Fe, NM 87505

State of New Mexico  
Energy Minerals and Natural Resources

Form C-117 A  
Revised March 17, 1999

Oil Conservation Division  
2040 South Pacheco  
Santa Fe, NM 87505

Submit 5 Copies to  
Appropriate District Office

PERMIT NO. H-24880

**TANK CLEANING, SEDIMENT OIL REMOVAL, TRANSPORTATION OF MISCELLANEOUS HYDROCARBONS AND DISPOSAL PERMIT**

Operator or Owner Rice Operating Address 122 W Taylor Hobbs NM 88240  
Lease or Facility Name N-18 Location 18-22-37  
U.L. - Sec. - Twp. - Rge.

**OPERATION TO BE PERFORMED:**

- Tank Cleaning  Sediment Oil Removal  Transportation of Miscellaneous Hydrocarbons

Operator or Owner Representative authorizing work Craig

Date Work to be Performed 5-27-2

**TANK CLEANING DATA** Tank Number \_\_\_\_\_ Volume \_\_\_\_\_

Tank Type \_\_\_\_\_ Volume Below Load Line \_\_\_\_\_

**SEDIMENT OIL OR MISCELLANEOUS HYDROCARBON DATA**

Sediment Oil from:  Pit  Cellar  Other


**MISCELLANEOUS OIL**

Tank Bottoms From:  Pipeline Station  Crude Terminal  Refinery  Other\*

Catchings From:  Gasoline Plant  Gathering Lines  Salt Water Disposal System  Other\*

Pipeline Break Oil or Spill

\*Other (Explain) \_\_\_\_\_



**VOLUME AND DESTINATION:** Estimated Volume 155 Bbls. Field test volume of good oil 152.14 Bbls.  
(Not required prior to Division approval)

Destination (Name and Location of treating plant or other facility) Jenex Operating 11100 S Eunice Highway 18  
P O Box 308 Hobbs NM 88241

**DESTRUCTION OF SEDIMENT OIL BY:**  Burning  Pit Disposal  Use on Roads or firewalls  Other

(Explain) \_\_\_\_\_

Location of Destruction \_\_\_\_\_

Justification of Destruction \_\_\_\_\_

**CERTIFICATION: (APPLICATION MAY BE MADE BY EITHER OF THE FOLLOWING)**

I hereby certify that the information above is true and complete to the best of my knowledge and belief.

Owner \_\_\_\_\_

Transporter Jenex Operating

By \_\_\_\_\_

Address P O Box 308 Hobbs NM 88241

Title \_\_\_\_\_

Signature [Signature]

Date \_\_\_\_\_

Title Plant Manager Date 5-27-2

**OIL CONSERVATION DIVISION**

Approved By Marie Peterson Title MARIE PETERSON  
GEOLOGICAL / PETROLEUM  
TECHNICIAN

Date JUN 05 2002

A COPY OF THIS FORM MUST BE ON LOCATION DURING TANK CLEANING, REMOVAL OF SEDIMENT OIL OR MISCELLANEOUS HYDROCARBONS, AND MUST BE PRESENTED WITH TANK BOTTOMS, SEDIMENT OIL OR MISCELLANEOUS HYDROCARBONS AT THE TREATING PLANT TO WHICH IT IS DELIVERED.

DISTRIBUTION BY OCD	
	Santa Fe
	File
	Operator
	Transporter (2)

District I  
1625 N. French Dr., Hobbs, NM 88240  
District II  
811 South First, Artesia, NM 88210  
District III  
1000 Rio Brazos Road, Aztec, NM 87410  
District IV  
2040 South Pacheco, Santa Fe, NM 87505

State of New Mexico  
Energy Minerals and Natural Resources

Form C-117 A  
Revised March 17, 1999

Oil Conservation Division  
2040 South Pacheco  
Santa Fe, NM 87505

Submit 5 Copies to  
Appropriate District Office

PERMIT NO. H-24879

**TANK CLEANING, SEDIMENT OIL REMOVAL, TRANSPORTATION OF MISCELLANEOUS HYDROCARBONS AND DISPOSAL PERMIT**

Operator or Owner Rice Operating Address 122 W Taylor Hobbs NM 88240  
Lease or Facility Name H-33 Location 33-19-37  
U.L. - Sec. - Twp. - Rge.

**OPERATION TO BE PERFORMED:**

Tank Cleaning  Sediment Oil Removal  Transportation of Miscellaneous Hydrocarbons

Operator or Owner Representative authorizing work Craig

Date Work to be Performed 5-27-2

**TANK CLEANING DATA** Tank Number \_\_\_\_\_ Volume \_\_\_\_\_

Tank Type \_\_\_\_\_ Volume Below Load Line \_\_\_\_\_  
**SEDIMENT OIL OR MISCELLANEOUS HYDROCARBON DATA**

Sediment Oil from:  Pit  Cellar  Other

**MISCELLANEOUS OIL**

Tank Bottoms From:  Pipeline Station  Crude Terminal  Refinery  Other\*

Catchings From:  Gasoline Plant  Gathering Lines  Salt Water Disposal System  Other\*

Pipeline Break Oil or Spill

\*Other (Explain) \_\_\_\_\_

**VOLUME AND DESTINATION:** Estimated Volume 145 Bbls. Field test volume of good oil 144.78 Bbls.  
(Not required prior to Division approval)

Destination (Name and Location of treating plant or other facility) Jenex Operating 11100 S Eunice Highway 18  
P O Box 308 Hobbs NM 88241

**DESTRUCTION OF SEDIMENT OIL BY:**  Burning  Pit Disposal  Use on Roads or firewalls  Other

(Explain) \_\_\_\_\_

Location of Destruction \_\_\_\_\_

Justification of Destruction \_\_\_\_\_

**CERTIFICATION:** (APPLICATION MAY BE MADE BY EITHER OF THE FOLLOWING)

I hereby certify that the information above is true and complete to the best of my knowledge and belief.

Owner \_\_\_\_\_

Transporter Jenex Operating

By \_\_\_\_\_

Address P O Box 308 Hobbs NM 88241

Title \_\_\_\_\_

Signature [Signature]

Date \_\_\_\_\_

Title Plant Manager Date 5-27-2

**OIL CONSERVATION DIVISION**

Approved By Marie Peterson Title MARIE PETERSON Date JUN 05 2002  
GEOLOGICAL / PETROLEUM  
TECHNICIAN

A COPY OF THIS FORM MUST BE ON LOCATION DURING TANK CLEANING, REMOVAL OF SEDIMENT OIL OR MISCELLANEOUS HYDROCARBONS, AND MUST BE PRESENTED WITH TANK BOTTOMS, SEDIMENT OIL OR MISCELLANEOUS HYDROCARBONS AT THE TREATING PLANT TO WHICH IT IS DELIVERED.

DISTRIBUTION BY OCD	
	Santa Fe
	File
	Operator
	Transporter (2)

District I  
1625 N. French Dr., Hobbs, NM 88240  
District II  
811 South First, Artesia, NM 88210  
District III  
1000 Rio Brazos Road, Aztec, NM 87410  
District IV  
2040 South Pacheco, Santa Fe, NM 87505

State of New Mexico  
Energy Minerals and Natural Resources

Form C-117 A  
Revised March 17, 1999

Oil Conservation Division  
2040 South Pacheco  
Santa Fe, NM 87505

Submit 5 Copies to  
Appropriate District Office

PERMIT NO. H-24878

**TANK CLEANING, SEDIMENT OIL REMOVAL, TRANSPORTATION OF MISCELLANEOUS HYDROCARBONS AND DISPOSAL PERMIT**

Operator or Owner Basin Alliance Address Box 1378 Hobbs NM 88241

Lease or Facility Name A. J. State SWD Location 33-18-36  
U.L. - Sec. - Twp. - Rge.

**OPERATION TO BE PERFORMED:**

- Tank Cleaning  Sediment Oil Removal  Transportation of Miscellaneous Hydrocarbons

Operator or Owner Representative authorizing work Hugo

Date Work to be Performed 5-27-2

**TANK CLEANING DATA** Tank Number \_\_\_\_\_ Volume \_\_\_\_\_

Tank Type \_\_\_\_\_ Volume Below Load Line \_\_\_\_\_

**SEDIMENT OIL OR MISCELLANEOUS HYDROCARBON DATA**

Sediment Oil from:  Pit  Cellar  Other

**MISCELLANEOUS OIL**

Tank Bottoms From:  Pipeline Station  Crude Terminal  Refinery  Other\*

Catchings From:  Gasoline Plant  Gathering Lines  Salt Water Disposal System  Other\*

Pipeline Break Oil or Spill

\*Other (Explain) \_\_\_\_\_

**VOLUME AND DESTINATION:** Estimated Volume 380 Bbls. Field test volume of good oil 326.96 Bbls.  
(Not required prior to Division approval)

Destination (Name and Location of treating plant or other facility) Jenex Operating 11100 S Eunice Highway 18  
P O Box 308 Hobbs NM 88241

**DESTRUCTION OF SEDIMENT OIL BY:**  Burning  Pit Disposal  Use on Roads or firewalls  Other

(Explain) \_\_\_\_\_

Location of Destruction \_\_\_\_\_

Justification of Destruction \_\_\_\_\_

**CERTIFICATION: (APPLICATION MAY BE MADE BY EITHER OF THE FOLLOWING)**

I hereby certify that the information above is true and complete to the best of my knowledge and belief.

Owner \_\_\_\_\_

Transporter Jenex Operating

By \_\_\_\_\_

Address P O Box 308 Hobbs NM 88241

Title \_\_\_\_\_

Signature [Signature]

Date \_\_\_\_\_

Title Plant Manager Date 5-27-2

**OIL CONSERVATION DIVISION**

Approved By Marie Peterson Title MARIE PETERSON Date JUN 05 2002  
GEOLOGICAL / PETROLEUM  
TECHNICIAN

DISTRIBUTION BY OCD	
	Santa Fe
	File
	Operator
	Transporter (2)

A COPY OF THIS FORM MUST BE ON LOCATION DURING TANK CLEANING, REMOVAL OF SEDIMENT OIL OR MISCELLANEOUS HYDROCARBONS, AND MUST BE PRESENTED WITH TANK BOTTOMS, SEDIMENT OIL OR MISCELLANEOUS HYDROCARBONS AT THE TREATING PLANT TO WHICH IT IS DELIVERED.

District I  
1625 N. French Dr., Hobbs, NM 88240  
District II  
811 South First, Artesia, NM 88210  
District III  
1000 Rio Brazos Road, Aztec, NM 87410  
District IV  
2040 South Pacheco, Santa Fe, NM 87505

State of New Mexico  
Energy Minerals and Natural Resources

Form C-117 A  
Revised March 17, 1999

Oil Conservation Division  
2040 South Pacheco  
Santa Fe, NM 87505

Submit 5 Copies to  
Appropriate District Office

PERMIT NO. H-24872

**TANK CLEANING, SEDIMENT OIL REMOVAL, TRANSPORTATION OF MISCELLANEOUS HYDROCARBONS AND DISPOSAL PERMIT**

Operator or Owner Rice Operating Address 122 W Taylor Hobbs NM 88240  
Lease or Facility Name N-18 Location 18-22-37  
U.L. - Sec. - Twp. - Rge.

**OPERATION TO BE PERFORMED:**

- Tank Cleaning  Sediment Oil Removal  Transportation of Miscellaneous Hydrocarbons

Operator or Owner Representative authorizing work Craig

Date Work to be Performed 5-24-2

**TANK CLEANING DATA** Tank Number \_\_\_\_\_ Volume \_\_\_\_\_

Tank Type \_\_\_\_\_ Volume Below Load Line \_\_\_\_\_

**SEDIMENT OIL OR MISCELLANEOUS HYDROCARBON DATA**

Sediment Oil from:  Pit  Cellar  Other

**MISCELLANEOUS OIL**

Tank Bottoms From:  Pipeline Station  Crude Terminal  Refinery  Other\*

Catchings From:  Gasoline Plant  Gathering Lines  Salt Water Disposal System  Other\*

Pipeline Break Oil or Spill

\*Other (Explain) \_\_\_\_\_

**VOLUME AND DESTINATION:** Estimated Volume 190 Bbls. Field test volume of good oil 183.98 Bbls.  
(Not required prior to Division approval)

Destination (Name and Location of treating plant or other facility) Jenex Operating 11100 S Eunice Highway 18  
P O Box 308 Hobbs NM 88241

**DESTRUCTION OF SEDIMENT OIL BY:**  Burning  Pit Disposal  Use on Roads or firewalls  Other

(Explain) \_\_\_\_\_

Location of Destruction \_\_\_\_\_

Justification of Destruction \_\_\_\_\_

**CERTIFICATION: (APPLICATION MAY BE MADE BY EITHER OF THE FOLLOWING)**

I hereby certify that the information above is true and complete to the best of my knowledge and belief.

Owner \_\_\_\_\_

Transporter Jenex Operating

By \_\_\_\_\_

Address P O Box 308 Hobbs NM 88241

Title \_\_\_\_\_

Signature [Signature]

Date \_\_\_\_\_

Title Plant Manager Date 5-24-2

**OIL CONSERVATION DIVISION**

Approved By Marie Peterson Title MARIE PETERSON Date \_\_\_\_\_  
GEOLOGICAL / PETROLEUM  
TECHNICIAN

MUN 05 2002

A COPY OF THIS FORM MUST BE ON LOCATION DURING TANK CLEANING, REMOVAL OF SEDIMENT OIL OR MISCELLANEOUS HYDROCARBONS, AND MUST BE PRESENTED WITH TANK BOTTOMS, SEDIMENT OIL OR MISCELLANEOUS HYDROCARBONS AT THE TREATING PLANT TO WHICH IT IS DELIVERED.

DISTRIBUTION BY OCD	
	Santa Fe
	File
	Operator
	Transporter (2)

District I  
1625 N. French Dr., Hobbs, NM 88240  
District II  
811 South First, Artesia, NM 88210  
District III  
1000 Rio Brazos Road, Aztec, NM 87410  
District IV  
2040 South Pacheco, Santa Fe, NM 87505

State of New Mexico  
Energy Minerals and Natural Resources

Form C-117 A  
Revised March 17, 1999

Oil Conservation Division  
2040 South Pacheco  
Santa Fe, NM 87505

Submit 5 Copies to  
Appropriate District Office

PERMIT NO. H-24871

**TANK CLEANING, SEDIMENT OIL REMOVAL, TRANSPORTATION OF MISCELLANEOUS HYDROCARBONS AND DISPOSAL PERMIT**

Operator or Owner Gandy Corp. Address Box 827 Tatum Nm 88267  
Lease or Facility Name Gandy plant Location 11-10-35  
U.L. - Sec. - Twp. - Rge.

**OPERATION TO BE PERFORMED:**

Tank Cleaning  Sediment Oil Removal  Transportation of Miscellaneous Hydrocarbons

Operator or Owner Representative authorizing work Lewis

Date Work to be Performed 5-24-25-26-2

**TANK CLEANING DATA** Tank Number \_\_\_\_\_ Volume \_\_\_\_\_

Tank Type \_\_\_\_\_ Volume Below Load Line \_\_\_\_\_

**SEDIMENT OIL OR MISCELLANEOUS HYDROCARBON DATA**

Sediment Oil from:  Pit  Cellar  Other

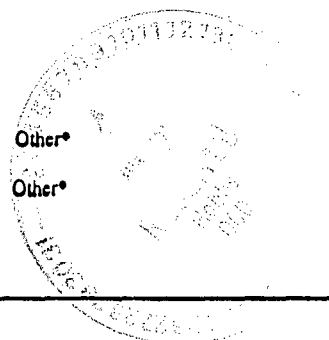
**MISCELLANEOUS OIL**

Tank Bottoms From:  Pipeline Station  Crude Terminal  Refinery  Other\*

Catchings From:  Gasoline Plant  Gathering Lines  Salt Water Disposal System  Other\*

Pipeline Break Oil or Spill

\*Other (Explain) \_\_\_\_\_



**VOLUME AND DESTINATION:** Estimated Volume 1000 Bbls. Field test volume of good oil 961.81 Bbls.  
(Not required prior to Division approval)

Destination (Name and Location of treating plant or other facility) Jenex Operating 11100 S Eunice Highway 18  
P O Box 308 Hobbs NM 88241

**DESTRUCTION OF SEDIMENT OIL BY:**  Burning  Pit Disposal  Use on Roads or firewalls  Other

(Explain) \_\_\_\_\_

Location of Destruction \_\_\_\_\_

Justification of Destruction \_\_\_\_\_

**CERTIFICATION: (APPLICATION MAY BE MADE BY EITHER OF THE FOLLOWING)**

I hereby certify that the information above is true and complete to the best of my knowledge and belief.

Owner \_\_\_\_\_

Transporter Jenex Operating

By \_\_\_\_\_

Address P O Box 308 Hobbs NM 88241

Title \_\_\_\_\_

Signature [Signature]

Date \_\_\_\_\_

Title Plant Manager Date 5-23-2

**OIL CONSERVATION DIVISION**

Approved By Marie Peterson

MARIE PETERSON  
Title GEOLOGICAL / PETROLEUM  
TECHNICIAN

Date JUN 05 2002

A COPY OF THIS FORM MUST BE ON LOCATION DURING TANK CLEANING, REMOVAL OF SEDIMENT OIL OR MISCELLANEOUS HYDROCARBONS, AND MUST BE PRESENTED WITH TANK BOTTOMS, SEDIMENT OIL OR MISCELLANEOUS HYDROCARBONS AT THE TREATING PLANT TO WHICH IT IS DELIVERED.

DISTRIBUTION BY OCD	
	Santa Fe
	File
	Operator
	Transporter (2)



District I  
1625 N. French Dr., Hobbs, NM 88240  
District II  
811 South First, Artesia, NM 88210  
District III  
1000 Rio Brazos Road, Aztec, NM 87410  
District IV  
2040 South Pacheco, Santa Fe, NM 87505

State of New Mexico  
Energy Minerals and Natural Resources

Form C-117 A  
Revised March 17, 1999

Oil Conservation Division  
2040 South Pacheco  
Santa Fe, NM 87505

Submit 5 Copies to  
Appropriate District Office

PERMIT NO. H-24870

**TANK CLEANING, SEDIMENT OIL REMOVAL, TRANSPORTATION OF MISCELLANEOUS HYDROCARBONS AND DISPOSAL PERMIT**

Operator or Owner Rice Operating Address 122 W Taylor Hobbs NM 88240  
Lease or Facility Name G-8 Location 8-20-37  
U.L. - Sec. - Twp. - Rge.

**OPERATION TO BE PERFORMED:**

- Tank Cleaning  Sediment Oil Removal  Transportation of Miscellaneous Hydrocarbons

Operator or Owner Representative authorizing work Craig

Date Work to be Performed 5-23-2

**TANK CLEANING DATA** Tank Number \_\_\_\_\_ Volume \_\_\_\_\_

Tank Type \_\_\_\_\_ Volume Below Load Line \_\_\_\_\_

**SEDIMENT OIL OR MISCELLANEOUS HYDROCARBON DATA**

Sediment Oil from:  Pit  Cellar  Other

**MISCELLANEOUS OIL**

Tank Bottoms From:  Pipeline Station  Crude Terminal  Refinery  Other

Catchings From:  Gasoline Plant  Gathering Lines  Salt Water Disposal System  Other

Pipeline Break Oil or Spill

\*Other (Explain) \_\_\_\_\_

**VOLUME AND DESTINATION:** Estimated Volume 150 Bbls. Field test volume of good oil 116.42 Bbls.  
(Not required prior to Division approval)

Destination (Name and Location of treating plant or other facility) Jenex Operating 11100 S Eunice Highway 18  
P O Box 308 Hobbs NM 88241

**DESTRUCTION OF SEDIMENT OIL BY:**  Burning  Pit Disposal  Use on Roads or firewalls  Other

(Explain) \_\_\_\_\_

Location of Destruction \_\_\_\_\_

Justification of Destruction \_\_\_\_\_

**CERTIFICATION:** (APPLICATION MAY BE MADE BY EITHER OF THE FOLLOWING)

I hereby certify that the information above is true and complete to the best of my knowledge and belief.

Owner \_\_\_\_\_ Transporter Jenex Operating

By \_\_\_\_\_ Address P O Box 308 Hobbs NM 88241

Title \_\_\_\_\_ Signature [Signature]

Date \_\_\_\_\_ Title Plant Manager Date 5-23-2

**OIL CONSERVATION DIVISION**

Approved By Marie Peterson Title MARIE PETERSON Date JUN 05 2002  
GEOLOGICAL / PETROLEUM  
TECHNICIAN

A COPY OF THIS FORM MUST BE ON LOCATION DURING TANK CLEANING, REMOVAL OF SEDIMENT OIL OR MISCELLANEOUS HYDROCARBONS, AND MUST BE PRESENTED WITH TANK BOTTOMS, SEDIMENT OIL OR MISCELLANEOUS HYDROCARBONS AT THE TREATING PLANT TO WHICH IT IS DELIVERED.

DISTRIBUTION BY OCD	
	Santa Fe
	File
	Operator
	Transporter (2)

District I  
1625 N. French Dr., Hobbs, NM 88240  
District II  
811 South First, Artesia, NM 88210  
District III  
1000 Rio Brazos Road, Aztec, NM 87410  
District IV  
2040 South Pacheco, Santa Fe, NM 87505

State of New Mexico  
Energy Minerals and Natural Resources

Oil Conservation Division  
2040 South Pacheco  
Santa Fe, NM 87505

Form C-117 A  
Revised March 17, 1999

Submit 5 Copies to  
Appropriate District Office

PERMIT NO. H-24867

**TANK CLEANING, SEDIMENT OIL REMOVAL, TRANSPORTATION OF MISCELLANEOUS HYDROCARBONS AND DISPOSAL PERMIT**

Operator or Owner Pool Co. Address P.O. Box 5208 Hobbs Nm 88241

Lease or Facility Name State AB SWD Location 3-19-37  
U.L. - Sec. - Twp. - Rge.

**OPERATION TO BE PERFORMED:**

- Tank Cleaning  Sediment Oil Removal  Transportation of Miscellaneous Hydrocarbons

Operator or Owner Representative authorizing work Freeman

Date Work to be Performed 5-22-2

**TANK CLEANING DATA** Tank Number \_\_\_\_\_ Volume \_\_\_\_\_

Tank Type \_\_\_\_\_ Volume Below Load Line \_\_\_\_\_

**SEDIMENT OIL OR MISCELLANEOUS HYDROCARBON DATA**

Sediment Oil from:  Pit  Cellar  Other

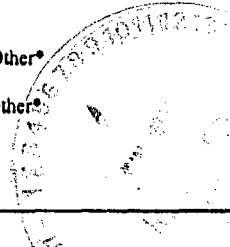
**MISCELLANEOUS OIL**

Tank Bottoms From:  Pipeline Station  Crude Terminal  Refinery  Other\*

Catchings From:  Gasoline Plant  Gathering Lines  Salt Water Disposal System  Other\*

Pipeline Break Oil or Spill

\*Other (Explain) \_\_\_\_\_



**VOLUME AND DESTINATION:** Estimated Volume 190 Bbls. Field test volume of good oil 176.55 Bbls.  
(Not required prior to Division approval)

Destination (Name and Location of treating plant or other facility) Jenex Operating 11100 S Eunice Highway 18  
P O Box 308 Hobbs NM 88241

**DESTRUCTION OF SEDIMENT OIL BY:**  Burning  Pit Disposal  Use on Roads or firewalls  Other

(Explain) \_\_\_\_\_

Location of Destruction \_\_\_\_\_

Justification of Destruction \_\_\_\_\_

**CERTIFICATION: (APPLICATION MAY BE MADE BY EITHER OF THE FOLLOWING)**

I hereby certify that the information above is true and complete to the best of my knowledge and belief.

Owner \_\_\_\_\_ Transporter Jenex Operating  
By \_\_\_\_\_ Address P O Box 308 Hobbs NM 88241  
Title \_\_\_\_\_ Signature [Signature]  
Date \_\_\_\_\_ Title Plant Manager Date 5-22-2

**OIL CONSERVATION DIVISION**

Approved By Marie Peterson Title MARIE PETERSON Date JUN 05 2002  
GEOLOGICAL / PETROLEUM  
TECHNICIAN

A COPY OF THIS FORM MUST BE ON LOCATION DURING TANK CLEANING, REMOVAL OF SEDIMENT OIL OR MISCELLANEOUS HYDROCARBONS, AND MUST BE PRESENTED WITH TANK BOTTOMS, SEDIMENT OIL OR MISCELLANEOUS HYDROCARBONS AT THE TREATING PLANT TO WHICH IT IS DELIVERED.

DISTRIBUTION BY OCD	
	Santa Fe
	File
	Operator
	Transporter (2)

District I  
1625 N. French Dr., Hobbs, NM 88240  
District II  
811 South First, Artesia, NM 88210  
District III  
1000 Rio Brazos Road, Aztec, NM 87410  
District IV  
2040 South Pacheco, Santa Fe, NM 87505

State of New Mexico  
Energy Minerals and Natural Resources

Form C-117 A  
Revised March 17, 1999

Oil Conservation Division  
2040 South Pacheco  
Santa Fe, NM 87505

Submit 5 Copies to  
Appropriate District Office

PERMIT NO. H-24866

**TANK CLEANING, SEDIMENT OIL REMOVAL, TRANSPORTATION OF MISCELLANEOUS HYDROCARBONS AND DISPOSAL PERMIT**

Operator or Owner Jenex Operating Address 122 W Taylor Hobbs Nm 88240  
Lease or Facility Name M-33 Location 33-20-37  
U.L. - Sec. - Twp. - Rge.

**OPERATION TO BE PERFORMED:**

- Tank Cleaning  Sediment Oil Removal  Transportation of Miscellaneous Hydrocarbons

Operator or Owner Representative authorizing work Craig

Date Work to be Performed 5-22-2

**TANK CLEANING DATA** Tank Number \_\_\_\_\_ Volume \_\_\_\_\_

Tank Type \_\_\_\_\_ Volume Below Load Line \_\_\_\_\_

**SEDIMENT OIL OR MISCELLANEOUS HYDROCARBON DATA**

Sediment Oil from:  Pit  Cellar  Other


**MISCELLANEOUS OIL**

Tank Bottoms From:  Pipeline Station  Crude Terminal  Refinery  Other\*

Catchings From:  Gasoline Plant  Gathering Lines  Salt Water Disposal System  Other\*

Pipeline Break Oil or Spill

\*Other (Explain) \_\_\_\_\_



**VOLUME AND DESTINATION:** Estimated Volume 190 Bbls. Field test volume of good oil 87.35 Bbls.  
(Not required prior to Division approval)

Destination (Name and Location of treating plant or other facility) Jenex Operating 11100 S Eunice Highway 18  
P O Box 308 Hobbs NM 88241

**DESTRUCTION OF SEDIMENT OIL BY:**  Burning  Pit Disposal  Use on Roads or firewalls  Other

(Explain) \_\_\_\_\_

Location of Destruction \_\_\_\_\_

Justification of Destruction \_\_\_\_\_

**CERTIFICATION: (APPLICATION MAY BE MADE BY EITHER OF THE FOLLOWING)**

I hereby certify that the information above is true and complete to the best of my knowledge and belief.

Owner \_\_\_\_\_ Transporter Jenex Operating  
By \_\_\_\_\_ Address P O Box 308 Hobbs NM 88241  
Title \_\_\_\_\_ Signature [Signature]  
Date \_\_\_\_\_ Title Plant Manager Date 5-22-2

**OIL CONSERVATION DIVISION**

Approved By Marie Peterson Title MARIE PETERSON Date JUN 05 2002  
GEOLOGICAL / PETROLEUM  
TECHNICIAN

A COPY OF THIS FORM MUST BE ON LOCATION DURING TANK CLEANING, REMOVAL OF SEDIMENT OIL OR MISCELLANEOUS HYDROCARBONS, AND MUST BE PRESENTED WITH TANK BOTTOMS, SEDIMENT OIL OR MISCELLANEOUS HYDROCARBONS AT THE TREATING PLANT TO WHICH IT IS DELIVERED.

DISTRIBUTION BY OCD	
	Santa Fe
	File
	Operator
	Transporter (2)

District I  
1625 N. French Dr., Hobbs, NM 88240  
District II  
811 South First, Artesia, NM 88210  
District III  
1000 Rio Brazos Road, Aztec, NM 87410  
District IV  
2040 South Pacheco, Santa Fe, NM 87505

State of New Mexico  
Energy Minerals and Natural Resources

Form C-117 A  
Revised March 17, 1999

Oil Conservation Division  
2040 South Pacheco  
Santa Fe, NM 87505

Submit 5 Copies to  
Appropriate District Office

PERMIT NO. H-24865

**TANK CLEANING, SEDIMENT OIL REMOVAL, TRANSPORTATION OF MISCELLANEOUS HYDROCARBONS AND DISPOSAL PERMIT**

Operator or Owner Rice Operating Address 122 W Taylor Hobbs NM 88240  
Lease or Facility Name IT-26 Location 26-21-37  
U.L. - Sec. - Twp. - Rge.

**OPERATION TO BE PERFORMED:**

- Tank Cleaning  Sediment Oil Removal  Transportation of Miscellaneous Hydrocarbons

Operator or Owner Representative authorizing work Craig

Date Work to be Performed 5-22-2

**TANK CLEANING DATA** Tank Number \_\_\_\_\_ Volume \_\_\_\_\_

Tank Type \_\_\_\_\_ Volume Below Load Line \_\_\_\_\_  
**SEDIMENT OIL OR MISCELLANEOUS HYDROCARBON DATA**

Sediment Oil from:  Pit  Cellar  Other

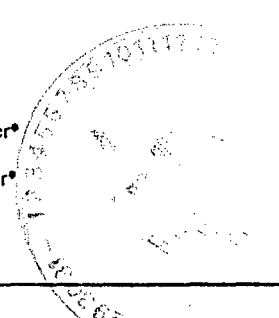
**MISCELLANEOUS OIL**

Tank Bottoms From:  Pipeline Station  Crude Terminal  Refinery  Other\*

Catchings From:  Gasoline Plant  Gathering Lines  Salt Water Disposal System  Other\*

Pipeline Break Oil or Spill

\*Other (Explain) \_\_\_\_\_



**VOLUME AND DESTINATION:** Estimated Volume 60 Bbls. Field test volume of good oil 55.84 Bbls.  
(Not required prior to Division approval)

Destination (Name and Location of treating plant or other facility) Jenex Operating 11100 S Eunice Highway 18  
P O Box 308 Hobbs NM 88241

**DESTRUCTION OF SEDIMENT OIL BY:**  Burning  Pit Disposal  Use on Roads or firewalls  Other

(Explain) \_\_\_\_\_

Location of Destruction \_\_\_\_\_

Justification of Destruction \_\_\_\_\_

**CERTIFICATION: (APPLICATION MAY BE MADE BY EITHER OF THE FOLLOWING)**

I hereby certify that the information above is true and complete to the best of my knowledge and belief.

Owner \_\_\_\_\_ Transporter Jenex Operating  
By \_\_\_\_\_ Address P O Box 308 Hobbs NM 88241  
Title \_\_\_\_\_ Signature [Signature]  
Date \_\_\_\_\_ Title Plant Manager Date 5-22-2

**OIL CONSERVATION DIVISION**

Approved By Marie Peterson Title MARIE PETERSON Date JUN 05 2002  
GEOLOGICAL / PETROLEUM,  
TECHNICIAN

A COPY OF THIS FORM MUST BE ON LOCATION DURING TANK CLEANING, REMOVAL OF SEDIMENT OIL OR MISCELLANEOUS HYDROCARBONS, AND MUST BE PRESENTED WITH TANK BOTTOMS, SEDIMENT OIL OR MISCELLANEOUS HYDROCARBONS AT THE TREATING PLANT TO WHICH IT IS DELIVERED.

DISTRIBUTION BY OCD	
	Santa Fe
	File
	Operator
	Transporter (2)

District I  
1625 N. French Dr., Hobbs, NM 88240  
District II  
811 South First, Artesia, NM 88210  
District III  
1000 Rio Brazos Road, Aztec, NM 87410  
District IV  
2040 South Pacheco, Santa Fe, NM 87505

State of New Mexico  
Energy Minerals and Natural Resources

Form C-117 A  
Revised March 17, 1999

Oil Conservation Division  
2040 South Pacheco  
Santa Fe, NM 87505

Submit 5 Copies to  
Appropriate District Office

PERMIT NO. H-24864

**TANK CLEANING, SEDIMENT OIL REMOVAL, TRANSPORTATION OF MISCELLANEOUS HYDROCARBONS AND DISPOSAL PERMIT**

Operator or Owner Rice Operating Address 122 W Taylor Hobbs Nm 88240  
Lease or Facility Name H-35 Location 35-22-37  
U.L. - Sec. - Twp. - Rge.

**OPERATION TO BE PERFORMED:**

- Tank Cleaning  Sediment Oil Removal  Transportation of Miscellaneous Hydrocarbons

Operator or Owner Representative authorizing work Craig

Date Work to be Performed 5-22-2

**TANK CLEANING DATA** Tank Number \_\_\_\_\_ Volume \_\_\_\_\_

Tank Type \_\_\_\_\_ Volume Below Load Line \_\_\_\_\_

**SEDIMENT OIL OR MISCELLANEOUS HYDROCARBON DATA**

Sediment Oil from:  Pit  Cellar  Other

**MISCELLANEOUS OIL**

Tank Bottoms From:  Pipeline Station  Crude Terminal  Refinery  Other\*

Catchings From:  Gasoline Plant  Gathering Lines  Salt Water Disposal System  Other\*

Pipeline Break Oil or Spill

\*Other (Explain) \_\_\_\_\_

**VOLUME AND DESTINATION:** Estimated Volume 110 Bbls. Field test volume of good oil 707.79 Bbls.  
(Not required prior to Division approval)

Destination (Name and Location of treating plant or other facility) Jenex Operating 11100 S Eunice Highway 18  
P O Box 308 Hobbs NM 88241

**DESTRUCTION OF SEDIMENT OIL BY:**  Burning  Pit Disposal  Use on Roads or firewalls  Other

(Explain) \_\_\_\_\_

Location of Destruction \_\_\_\_\_

Justification of Destruction \_\_\_\_\_

**CERTIFICATION: (APPLICATION MAY BE MADE BY EITHER OF THE FOLLOWING)**

I hereby certify that the information above is true and complete to the best of my knowledge and belief.

Owner \_\_\_\_\_ Transporter Jenex Operating  
By \_\_\_\_\_ Address P O Box 308 Hobbs NM 88241  
Title \_\_\_\_\_ Signature [Signature]  
Date \_\_\_\_\_ Title Plant Manager Date 5-22-2

**OIL CONSERVATION DIVISION**

Approved By Marie Peterson Title MARIE PETERSON Date JUN 05 2002  
GEOLOGICAL / PETROLEUM  
TECHNICIAN

A COPY OF THIS FORM MUST BE ON LOCATION DURING TANK CLEANING, REMOVAL OF SEDIMENT OIL OR MISCELLANEOUS HYDROCARBONS, AND MUST BE PRESENTED WITH TANK BOTTOMS, SEDIMENT OIL OR MISCELLANEOUS HYDROCARBONS AT THE TREATING PLANT TO WHICH IT IS DELIVERED.

DISTRIBUTION BY OCD	
	Santa Fe
	File
	Operator
	Transporter (2)

District I  
1625 N. French Dr., Hobbs, NM 88240  
District II  
811 South First, Artesia, NM 88210  
District III  
1000 Rio Brazos Road, Aztec, NM 87410  
District IV  
2040 South Pacheco, Santa Fe, NM 87505

State of New Mexico  
Energy Minerals and Natural Resources

Form C-117 A  
Revised March 17, 1999

Oil Conservation Division  
2040 South Pacheco  
Santa Fe, NM 87505

Submit 5 Copies to  
Appropriate District Office

PERMIT NO. H-24863

**TANK CLEANING, SEDIMENT OIL REMOVAL, TRANSPORTATION OF MISCELLANEOUS HYDROCARBONS AND DISPOSAL PERMIT**

Operator or Owner CRI Address P.O. Box 388 Hobbs Nm 88241

Lease or Facility Name Hobbs plant Location 27-20-32  
U.L. - Sec. - Twp. - Rge.

**OPERATION TO BE PERFORMED:**

- Tank Cleaning  Sediment Oil Removal  Transportation of Miscellaneous Hydrocarbons

Operator or Owner Representative authorizing work Jehn

Date Work to be Performed 5-22-2

**TANK CLEANING DATA** Tank Number \_\_\_\_\_ Volume \_\_\_\_\_

Tank Type \_\_\_\_\_ Volume Below Load Line \_\_\_\_\_  
**SEDIMENT OIL OR MISCELLANEOUS HYDROCARBON DATA**

Sediment Oil from:  Pit  Cellar  Other

**MISCELLANEOUS OIL**

Tank Bottoms From:  Pipeline Station  Crude Terminal  Refinery  Other\*

Catchings From:  Gasoline Plant  Gathering Lines  Salt Water Disposal System  Other\*

Pipeline Break Oil or Spill

\*Other (Explain) \_\_\_\_\_

**VOLUME AND DESTINATION:** Estimated Volume 350 Bbls. Field test volume of good oil 370.28 Bbls.  
(Not required prior to Division approval)

Destination (Name and Location of treating plant or other facility) Jenex Operating 11100 S Eunice Highway 18  
P O Box 308 Hobbs NM 88241

**DESTRUCTION OF SEDIMENT OIL BY:**  Burning  Pit Disposal  Use on Roads or firewalls  Other

(Explain) \_\_\_\_\_

Location of Destruction \_\_\_\_\_

Justification of Destruction \_\_\_\_\_

**CERTIFICATION: (APPLICATION MAY BE MADE BY EITHER OF THE FOLLOWING)**

I hereby certify that the information above is true and complete to the best of my knowledge and belief.

Owner \_\_\_\_\_ Transporter Jenex Operating  
By \_\_\_\_\_ Address P O Box 308 Hobbs NM 88241  
Title \_\_\_\_\_ Signature [Signature]  
Date \_\_\_\_\_ Title Plant Manager Date 5-22-2

**OIL CONSERVATION DIVISION**

Approved By Marie Peterson Title MARIE PETERSON Date JUN 05 2002  
GEOLOGICAL / PETROLEUM  
TECHNICIAN

A COPY OF THIS FORM MUST BE ON LOCATION DURING TANK CLEANING, REMOVAL OF SEDIMENT OIL OR MISCELLANEOUS HYDROCARBONS, AND MUST BE PRESENTED WITH TANK BOTTOMS, SEDIMENT OIL OR MISCELLANEOUS HYDROCARBONS AT THE TREATING PLANT TO WHICH IT IS DELIVERED.

DISTRIBUTION BY OCD	
	Santa Fe
	File
	Operator
	Transporter (2)

District I  
1625 N. French Dr., Hobbs, NM 88240  
District II  
811 South First, Artesia, NM 88210  
District III  
1000 Rio Brazos Road, Aztec, NM 87410  
District IV  
2040 South Pacheco, Santa Fe, NM 87505

State of New Mexico  
Energy Minerals and Natural Resources

Form C-117 A  
Revised March 17, 1999

Oil Conservation Division  
2040 South Pacheco  
Santa Fe, NM 87505

Submit 5 Copies to  
Appropriate District Office

PERMIT NO. H-24854

**TANK CLEANING, SEDIMENT OIL REMOVAL, TRANSPORTATION OF MISCELLANEOUS HYDROCARBONS AND DISPOSAL PERMIT**

Operator or Owner Vista Services Address P.O. Box 758 Eunice Nm 88231

Lease or Facility Name Royalty Holden #4 SWD Location 25-21-37  
U.L. - Sec. - Twp. - Rge.

**OPERATION TO BE PERFORMED:**

- Tank Cleaning     Sediment Oil Removal     Transportation of Miscellaneous Hydrocarbons

Operator or Owner Representative authorizing work Mike

Date Work to be Performed 5-18-2

**TANK CLEANING DATA**    Tank Number \_\_\_\_\_    Volume \_\_\_\_\_

Tank Type \_\_\_\_\_    Volume Below Load Line \_\_\_\_\_

**SEDIMENT OIL OR MISCELLANEOUS HYDROCARBON DATA**

Sediment Oil from:     Pit     Cellar     Other


**MISCELLANEOUS OIL**

Tank Bottoms From:     Pipeline Station     Crude Terminal     Refinery     Other\*

Catchings From:     Gasoline Plant     Gathering Lines     Salt Water Disposal System     Other\*

Pipeline Break Oil or Spill

\*Other (Explain) \_\_\_\_\_



**VOLUME AND DESTINATION:**    Estimated Volume 190 Bbls.    Field test volume of good oil 190.03 Bbls.  
(Not required prior to Division approval)

Destination (Name and Location of treating plant or other facility) Jenex Operating 11100 S Eunice Highway 18  
P O Box 308 Hobbs NM 88241

**DESTRUCTION OF SEDIMENT OIL BY:**     Burning     Pit Disposal     Use on Roads or firewalls     Other

(Explain) \_\_\_\_\_

Location of Destruction \_\_\_\_\_

Justification of Destruction \_\_\_\_\_

**CERTIFICATION: (APPLICATION MAY BE MADE BY EITHER OF THE FOLLOWING)**

I hereby certify that the information above is true and complete to the best of my knowledge and belief.

Owner \_\_\_\_\_

Transporter Jenex Operating

By \_\_\_\_\_

Address P O Box 308 Hobbs NM 88241

Title \_\_\_\_\_

Signature [Signature]

Date \_\_\_\_\_

Title Plant Manager    Date 5-18-2

**OIL CONSERVATION DIVISION**

Approved By Marie Peterson Title MARIE PETERSON Date JUN 05 2002  
GEOLOGICAL / PETROLEUM  
TECHNICIAN

A COPY OF THIS FORM MUST BE ON LOCATION DURING TANK CLEANING, REMOVAL OF SEDIMENT OIL OR MISCELLANEOUS HYDROCARBONS, AND MUST BE PRESENTED WITH TANK BOTTOMS, SEDIMENT OIL OR MISCELLANEOUS HYDROCARBONS AT THE TREATING PLANT TO WHICH IT IS DELIVERED.

DISTRIBUTION BY OCD	
	Santa Fe
	File
	Operator
	Transporter (2)

District I  
1625 N. French Dr., Hobbs, NM 88240  
District II  
811 South First, Artesia, NM 88210  
District III  
1000 Rio Brazos Road, Aztec, NM 87410  
District IV  
2040 South Pacheco, Santa Fe, NM 87505

State of New Mexico  
Energy Minerals and Natural Resources

Form C-117 A  
Revised March 17, 1999

Oil Conservation Division  
2040 South Pacheco  
Santa Fe, NM 87505

Submit 5 Copies to  
Appropriate District Office

PERMIT NO. H-24853

**TANK CLEANING, SEDIMENT OIL REMOVAL, TRANSPORTATION OF MISCELLANEOUS HYDROCARBONS AND DISPOSAL PERMIT**

Operator or Owner Rice Operating Address 122 W Taylor Hobbs Nm 88240  
Lease or Facility Name I-1 Location 1-20-36  
U.L. - Sec. - Twp. - Rge.

**OPERATION TO BE PERFORMED:**

- Tank Cleaning  Sediment Oil Removal  Transportation of Miscellaneous Hydrocarbons

Operator or Owner Representative authorizing work Craig

Date Work to be Performed 5-17-2

**TANK CLEANING DATA** Tank Number \_\_\_\_\_ Volume \_\_\_\_\_

Tank Type \_\_\_\_\_ Volume Below Load Line \_\_\_\_\_

**SEDIMENT OIL OR MISCELLANEOUS HYDROCARBON DATA**

Sediment Oil from:  Pit  Cellar  Other


**MISCELLANEOUS OIL**

Tank Bottoms From:  Pipeline Station  Crude Terminal  Refinery  Other\*

Catchings From:  Gasoline Plant  Gathering Lines  Salt Water Disposal System  Other\*

Pipeline Break Oil or Spill

\*Other (Explain) \_\_\_\_\_



**VOLUME AND DESTINATION:** Estimated Volume 190 Bbls. Field test volume of good oil 127.66 Bbls.  
(Not required prior to Division approval)

Destination (Name and Location of treating plant or other facility) Jenex Operating 11100 S Eunice Highway 18  
P O Box 308 Hobbs NM 88241

**DESTRUCTION OF SEDIMENT OIL BY:**  Burning  Pit Disposal  Use on Roads or firewalls  Other

(Explain) \_\_\_\_\_

Location of Destruction \_\_\_\_\_

Justification of Destruction \_\_\_\_\_

**CERTIFICATION: (APPLICATION MAY BE MADE BY EITHER OF THE FOLLOWING)**

I hereby certify that the information above is true and complete to the best of my knowledge and belief.

Owner \_\_\_\_\_ Transporter Jenex Operating  
By \_\_\_\_\_ Address P O Box 308 Hobbs NM 88241  
Title \_\_\_\_\_ Signature [Signature]  
Date \_\_\_\_\_ Title Plant Manager Date 5-17-2

**OIL CONSERVATION DIVISION**

Approved By Marie Peterson Title MARIE PETERSON Date JUN 05 2002  
GEOLOGICAL / PETROLEUM  
TECHNICIAN

A COPY OF THIS FORM MUST BE ON LOCATION DURING TANK CLEANING, REMOVAL OF SEDIMENT OIL OR MISCELLANEOUS HYDROCARBONS, AND MUST BE PRESENTED WITH TANK BOTTOMS, SEDIMENT OIL OR MISCELLANEOUS HYDROCARBONS AT THE TREATING PLANT TO WHICH IT IS DELIVERED.

DISTRIBUTION BY OCD	
	Santa Fe
	File
	Operator
	Transporter (2)



District I  
1625 N. French Dr., Hobbs, NM 88240  
District II  
811 South First, Artesia, NM 88210  
District III  
1000 Rio Brazos Road, Aztec, NM 87410  
District IV  
2040 South Pacheco, Santa Fe, NM 87505

State of New Mexico  
Energy Minerals and Natural Resources

Form C-117 A  
Revised March 17, 1999

Oil Conservation Division  
2040 South Pacheco  
Santa Fe, NM 87505

Submit 5 Copies to  
Appropriate District Office

PERMIT NO. H-24849

**TANK CLEANING, SEDIMENT OIL REMOVAL, TRANSPORTATION OF MISCELLANEOUS HYDROCARBONS AND DISPOSAL PERMIT**

Operator or Owner Gandy Corp. Address Box 827 Tatum NM 88267  
Lease or Facility Name Gandy plant Location 11-10-35  
U.L. - Sec. - Twp. - Rge.

**OPERATION TO BE PERFORMED:**

- Tank Cleaning  Sediment Oil Removal  Transportation of Miscellaneous Hydrocarbons

Operator or Owner Representative authorizing work Lewis

Date Work to be Performed 5-17, 18, 19-2

**TANK CLEANING DATA** Tank Number \_\_\_\_\_ Volume \_\_\_\_\_

Tank Type \_\_\_\_\_ Volume Below Load Line \_\_\_\_\_

**SEDIMENT OIL OR MISCELLANEOUS HYDROCARBON DATA**

Sediment Oil from:  Pit  Cellar  Other

**MISCELLANEOUS OIL**

Tank Bottoms From:  Pipeline Station  Crude Terminal  Refinery  Other

Catchings From:  Gasoline Plant  Gathering Lines  Salt Water Disposal System  Other

Pipeline Break Oil or Spill

\*Other (Explain) \_\_\_\_\_

**VOLUME AND DESTINATION:** Estimated Volume 1550 Bbls. Field test volume of good oil 1542.01 Bbls.  
(Not required prior to Division approval)

Destination (Name and Location of treating plant or other facility) Jenex Operating 11100 S Eunice Highway 18  
P O Box 308 Hobbs NM 88241

**DESTRUCTION OF SEDIMENT OIL BY:**  Burning  Pit Disposal  Use on Roads or firewalls  Other

(Explain) \_\_\_\_\_

Location of Destruction \_\_\_\_\_

Justification of Destruction \_\_\_\_\_

**CERTIFICATION: (APPLICATION MAY BE MADE BY EITHER OF THE FOLLOWING)**

I hereby certify that the information above is true and complete to the best of my knowledge and belief.

Owner \_\_\_\_\_

Transporter Jenex Operating

By \_\_\_\_\_

Address P O Box 308 Hobbs NM 88241

Title \_\_\_\_\_

Signature [Signature]

Date \_\_\_\_\_

Title Plant Manager Date 5-17-2

**OIL CONSERVATION DIVISION**

Approved By Marie Peterson Title MARIE PETERSON Date JUN 05 2002  
GEOLOGICAL / PETROLEUM  
TECHNICIAN

A COPY OF THIS FORM MUST BE ON LOCATION DURING TANK CLEANING, REMOVAL OF SEDIMENT OIL OR MISCELLANEOUS HYDROCARBONS, AND MUST BE PRESENTED WITH TANK BOTTOMS, SEDIMENT OIL OR MISCELLANEOUS HYDROCARBONS AT THE TREATING PLANT TO WHICH IT IS DELIVERED.

DISTRIBUTION BY OCD	
	Santa Fe
	File
	Operator
	Transporter (2)

District I  
1625 N. French Dr., Hobbs, NM 88240  
District II  
811 South First, Artesia, NM 88210  
District III  
1000 Rio Brazos Road, Aztec, NM 87410  
District IV  
2040 South Pacheco, Santa Fe, NM 87505

State of New Mexico  
Energy Minerals and Natural Resources

Form C-117 A  
Revised March 17, 1999

Oil Conservation Division  
2040 South Pacheco  
Santa Fe, NM 87505

Submit 5 Copies to  
Appropriate District Office

PERMIT NO. H-24848

**TANK CLEANING, SEDIMENT OIL REMOVAL, TRANSPORTATION OF MISCELLANEOUS HYDROCARBONS AND DISPOSAL PERMIT**

Operator or Owner Rice Operating Address 122 W Taylor Hobbs NM 88240  
Lease or Facility Name N-18 Location 18-22-37  
U.L. - Sec. - Twp. - Rge.

**OPERATION TO BE PERFORMED:**

Tank Cleaning  Sediment Oil Removal  Transportation of Miscellaneous Hydrocarbons

Operator or Owner Representative authorizing work Craig

Date Work to be Performed 5-16-2

**TANK CLEANING DATA** Tank Number \_\_\_\_\_ Volume \_\_\_\_\_

Tank Type \_\_\_\_\_ Volume Below Load Line \_\_\_\_\_  
**SEDIMENT OIL OR MISCELLANEOUS HYDROCARBON DATA**

Sediment Oil from:  Pit  Cellar  Other

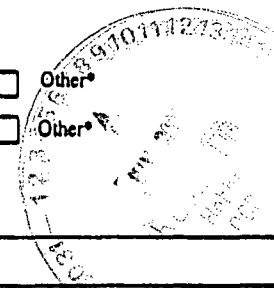
**MISCELLANEOUS OIL**

Tank Bottoms From:  Pipeline Station  Crude Terminal  Refinery  Other\*

Catchings From:  Gasoline Plant  Gathering Lines  Salt Water Disposal System  Other\*

Pipeline Break Oil or Spill

\*Other (Explain) \_\_\_\_\_



**VOLUME AND DESTINATION:** Estimated Volume 190 Bbls. Field test volume of good oil 92.87 Bbls.  
(Not required prior to Division approval)

Destination (Name and Location of treating plant or other facility) Jenex Operating 11100 S Eunice Highway 18  
P O Box 308 Hobbs NM 88241

**DESTRUCTION OF SEDIMENT OIL BY:**  Burning  Pit Disposal  Use on Roads or firewalls  Other

(Explain) \_\_\_\_\_

Location of Destruction \_\_\_\_\_

Justification of Destruction \_\_\_\_\_

**CERTIFICATION: (APPLICATION MAY BE MADE BY EITHER OF THE FOLLOWING)**

I hereby certify that the information above is true and complete to the best of my knowledge and belief.

Owner \_\_\_\_\_

Transporter Jenex Operating

By \_\_\_\_\_

Address P O Box 308 Hobbs NM 88241

Title \_\_\_\_\_

Signature [Signature]

Date \_\_\_\_\_

Title Plant Manager Date 5-16-2

**OIL CONSERVATION DIVISION**

Approved By Marie Peterson

Title MARIE PETERSON  
GEOLOGICAL / PETROLEUM  
TECHNICIAN

Date JUN 05 2002

DISTRIBUTION BY OCD	
	Santa Fe
	File
	Operator
	Transporter (2)

A COPY OF THIS FORM MUST BE ON LOCATION DURING TANK CLEANING, REMOVAL OF SEDIMENT OIL OR MISCELLANEOUS HYDROCARBONS, AND MUST BE PRESENTED WITH TANK BOTTOMS, SEDIMENT OIL OR MISCELLANEOUS HYDROCARBONS AT THE TREATING PLANT TO WHICH IT IS DELIVERED.

District I  
1625 N. French Dr., Hobbs, NM 88240  
District II  
811 South First, Artesia, NM 88210  
District III  
1000 Rio Brazos Road, Aztec, NM 87410  
District IV  
2040 South Pacheco, Santa Fe, NM 87505

State of New Mexico  
Energy Minerals and Natural Resources

Form C-117 A  
Revised March 17, 1999

Oil Conservation Division  
2040 South Pacheco  
Santa Fe, NM 87505

Submit 5 Copies to  
Appropriate District Office

PERMIT NO. H-24847

**TANK CLEANING, SEDIMENT OIL REMOVAL, TRANSPORTATION OF MISCELLANEOUS HYDROCARBONS AND DISPOSAL PERMIT**

Operator or Owner Rice Operating Address 122 W Taylor Hobbs NM 88240  
Lease or Facility Name K-33 Location 33-19-37  
U.L. - Sec. - Twp. - Rge.

**OPERATION TO BE PERFORMED:**

- Tank Cleaning  Sediment Oil Removal  Transportation of Miscellaneous Hydrocarbons

Operator or Owner Representative authorizing work Craig

Date Work to be Performed 5-16-2

**TANK CLEANING DATA** Tank Number \_\_\_\_\_ Volume \_\_\_\_\_

Tank Type \_\_\_\_\_ Volume Below Load Line \_\_\_\_\_  
**SEDIMENT OIL OR MISCELLANEOUS HYDROCARBON DATA**

Sediment Oil from:  Pit  Cellar  Other

**MISCELLANEOUS OIL**

Tank Bottoms From:  Pipeline Station  Crude Terminal  Refinery  Other\*

Catchings From:  Gasoline Plant  Gathering Lines  Salt Water Disposal System  Other\*

Pipeline Break Oil or Spill

\*Other (Explain) \_\_\_\_\_

**VOLUME AND DESTINATION:** Estimated Volume 190 Bbls. Field test volume of good oil 118.20 Bbls.  
(Not required prior to Division approval)

Destination (Name and Location of treating plant or other facility) Jenex Operating 11100 S Eunice Highway 18  
P O Box 308 Hobbs NM 88241

**DESTRUCTION OF SEDIMENT OIL BY:**  Burning  Pit Disposal  Use on Roads or firewalls  Other

(Explain) \_\_\_\_\_

Location of Destruction \_\_\_\_\_

Justification of Destruction \_\_\_\_\_

**CERTIFICATION:** (APPLICATION MAY BE MADE BY EITHER OF THE FOLLOWING)

I hereby certify that the information above is true and complete to the best of my knowledge and belief.

Owner \_\_\_\_\_ Transporter Jenex Operating  
By \_\_\_\_\_ Address P O Box 308 Hobbs NM 88241  
Title \_\_\_\_\_ Signature [Signature]  
Date \_\_\_\_\_ Title Plant Manager Date 5-16-2

**OIL CONSERVATION DIVISION**

Approved By Marie Peterson Title MARIE PETERSON Date JUN 05 2002  
GEOLOGICAL / PETROLEUM  
TECHNICIAN

A COPY OF THIS FORM MUST BE ON LOCATION DURING TANK CLEANING, REMOVAL OF SEDIMENT OIL OR MISCELLANEOUS HYDROCARBONS, AND MUST BE PRESENTED WITH TANK BOTTOMS, SEDIMENT OIL OR MISCELLANEOUS HYDROCARBONS AT THE TREATING PLANT TO WHICH IT IS DELIVERED.

DISTRIBUTION BY OCD	
	Santa Fe
	File
	Operator
	Transporter (2)

District I  
1625 N. French Dr., Hobbs, NM 88240  
District II  
811 South First, Artesia, NM 88210  
District III  
1000 Rio Brazos Road, Aztec, NM 87410  
District IV  
2040 South Pacheco, Santa Fe, NM 87505

State of New Mexico  
Energy Minerals and Natural Resources

Form C-117 A  
Revised March 17, 1999

Oil Conservation Division  
2040 South Pacheco  
Santa Fe, NM 87505

Submit 5 Copies to  
Appropriate District Office

PERMIT NO. H-24846

**TANK CLEANING, SEDIMENT OIL REMOVAL, TRANSPORTATION OF MISCELLANEOUS HYDROCARBONS AND DISPOSAL PERMIT**

Operator or Owner Sundance Services Address P.O. Box 1737 Eunice Nm 88231  
Lease or Facility Name Prabo Facility Location 29-21-38  
U.L. - Sec. - Twp. - Rge.

**OPERATION TO BE PERFORMED:**

Tank Cleaning  Sediment Oil Removal  Transportation of Miscellaneous Hydrocarbons

Operator or Owner Representative authorizing work Kelly

Date Work to be Performed 5-16, 17-2

**TANK CLEANING DATA** Tank Number \_\_\_\_\_ Volume \_\_\_\_\_

Tank Type \_\_\_\_\_ Volume Below Load Line \_\_\_\_\_  
**SEDIMENT OIL OR MISCELLANEOUS HYDROCARBON DATA**

Sediment Oil from:  Pit  Cellar  Other

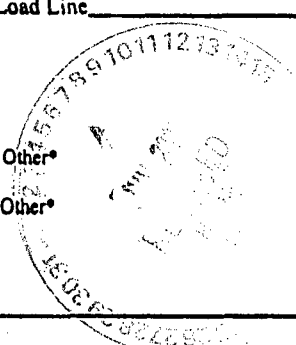
**MISCELLANEOUS OIL**

Tank Bottoms From:  Pipeline Station  Crude Terminal  Refinery  Other\*

Catchings From:  Gasoline Plant  Gathering Lines  Salt Water Disposal System  Other\*

Pipeline Break Oil or Spill

\*Other (Explain) \_\_\_\_\_



**VOLUME AND DESTINATION:** Estimated Volume 380 Bbls. Field test volume of good oil 365.04 Bbls.  
(Not required prior to Division approval)

Destination (Name and Location of treating plant or other facility) Jenex Operating 11100 S Eunice Highway 18  
P O Box 308 Hobbs NM 88241

**DESTRUCTION OF SEDIMENT OIL BY:**  Burning  Pit Disposal  Use on Roads or firewalls  Other

(Explain) \_\_\_\_\_

Location of Destruction \_\_\_\_\_

Justification of Destruction \_\_\_\_\_

**CERTIFICATION: (APPLICATION MAY BE MADE BY EITHER OF THE FOLLOWING)**

I hereby certify that the information above is true and complete to the best of my knowledge and belief.

Owner \_\_\_\_\_  
By \_\_\_\_\_  
Title \_\_\_\_\_  
Date \_\_\_\_\_

Transporter Jenex Operating  
Address P O Box 308 Hobbs NM 88241  
Signature [Signature]  
Title Plant Manager Date 5-16-2

**OIL CONSERVATION DIVISION**

Approved By Marie Peterson Title MARIE PETERSON Date JUN 05 2002  
GEOLOGICAL / PETROLEUM  
TECHNICIAN

A COPY OF THIS FORM MUST BE ON LOCATION DURING TANK CLEANING, REMOVAL OF SEDIMENT OIL OR MISCELLANEOUS HYDROCARBONS, AND MUST BE PRESENTED WITH TANK BOTTOMS, SEDIMENT OIL OR MISCELLANEOUS HYDROCARBONS AT THE TREATING PLANT TO WHICH IT IS DELIVERED.

DISTRIBUTION BY OCD	
	Santa Fe
	File
	Operator
	Transporter (2)

District I  
1625 N. French Dr., Hobbs, NM 88240  
District II  
811 South First, Artesia, NM 88210  
District III  
1000 Rio Brazos Road, Aztec, NM 87410  
District IV  
2040 South Pacheco, Santa Fe, NM 87505

State of New Mexico  
Energy Minerals and Natural Resources

Form C-117 A  
Revised March 17, 1999

Oil Conservation Division  
2040 South Pacheco  
Santa Fe, NM 87505

Submit 5 Copies to  
Appropriate District Office

PERMIT NO. H-24840

**TANK CLEANING, SEDIMENT OIL REMOVAL, TRANSPORTATION OF MISCELLANEOUS HYDROCARBONS AND DISPOSAL PERMIT**

Operator or Owner Rice Operating Address 122 W Taylor Hobbs Nm 88240  
Lease or Facility Name M-9 Location 9-20-37  
U.L. - Sec. - Twp. - Rge.

**OPERATION TO BE PERFORMED:**

Tank Cleaning  Sediment Oil Removal  Transportation of Miscellaneous Hydrocarbons

Operator or Owner Representative authorizing work Craig

Date Work to be Performed 5-13-2  
**TANK CLEANING DATA** Tank Number \_\_\_\_\_ Volume \_\_\_\_\_

Tank Type \_\_\_\_\_ Volume Below Load Line \_\_\_\_\_  
**SEDIMENT OIL OR MISCELLANEOUS HYDROCARBON DATA**

Sediment Oil from:  Pit  Cellar  Other

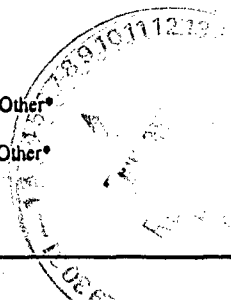
**MISCELLANEOUS OIL**

Tank Bottoms From:  Pipeline Station  Crude Terminal  Refinery  Other\*

Catchings From:  Gasoline Plant  Gathering Lines  Salt Water Disposal System  Other\*

Pipeline Break Oil or Spill

\*Other (Explain) \_\_\_\_\_



**VOLUME AND DESTINATION:** Estimated Volume 100.00 Bbls. Field test volume of good oil 846.59 Bbls.  
(Not required prior to Division approval)

Destination (Name and Location of treating plant or other facility) Jenex Operating 11100 S Eunice Highway 18  
P O Box 308 Hobbs NM 88241

**DESTRUCTION OF SEDIMENT OIL BY:**  Burning  Pit Disposal  Use on Roads or firewalls  Other

(Explain) \_\_\_\_\_

Location of Destruction \_\_\_\_\_

Justification of Destruction \_\_\_\_\_

**CERTIFICATION: (APPLICATION MAY BE MADE BY EITHER OF THE FOLLOWING)**

I hereby certify that the information above is true and complete to the best of my knowledge and belief.

Owner \_\_\_\_\_

Transporter Jenex Operating

By \_\_\_\_\_

Address P O Box 308 Hobbs NM 88241

Title \_\_\_\_\_

Signature [Signature]

Date \_\_\_\_\_

Title Plant Manager Date \_\_\_\_\_

**OIL CONSERVATION DIVISION**

Approved By Marie Peterson Title MARIE PETERSON Date JUN 05 2002  
GEOLOGICAL / PETROLEUM  
TECHNICIAN

DISTRIBUTION BY OCD	
	Santa Fe
	File
	Operator
	Transporter (2)

A COPY OF THIS FORM MUST BE ON LOCATION DURING TANK CLEANING, REMOVAL OF SEDIMENT OIL OR MISCELLANEOUS HYDROCARBONS, AND MUST BE PRESENTED WITH TANK BOTTOMS, SEDIMENT OIL OR MISCELLANEOUS HYDROCARBONS AT THE TREATING PLANT TO WHICH IT IS DELIVERED.

District I  
1625 N. French Dr., Hobbs, NM 88240  
District II  
811 South First, Artesia, NM 88210  
District III  
1000 Rio Brazos Road, Aztec, NM 87410  
District IV  
2040 South Pacheco, Santa Fe, NM 87505

State of New Mexico  
Energy Minerals and Natural Resources

Oil Conservation Division  
2040 South Pacheco  
Santa Fe, NM 87505

Form C-117 A  
Revised March 17, 1999

Submit 5 Copies to  
Appropriate District Office

PERMIT NO. H-24839

**TANK CLEANING, SEDIMENT OIL REMOVAL, TRANSPORTATION OF MISCELLANEOUS HYDROCARBONS AND DISPOSAL PERMIT**

Operator or Owner E.G.L. Resources Address Box 10886 Midland TX 79702

Lease or Facility Name Arco St. #2 SWD Location 16-18-35

U.L. - Sec. - Twp. - Rge.

**OPERATION TO BE PERFORMED:**

- Tank Cleaning  Sediment Oil Removal  Transportation of Miscellaneous Hydrocarbons

Operator or Owner Representative authorizing work Don

Date Work to be Performed 5-13-2

**TANK CLEANING DATA** Tank Number \_\_\_\_\_ Volume \_\_\_\_\_

Tank Type \_\_\_\_\_ Volume Below Load Line \_\_\_\_\_

**SEDIMENT OIL OR MISCELLANEOUS HYDROCARBON DATA**

Sediment Oil from:  Pit  Cellar  Other


**MISCELLANEOUS OIL**

Tank Bottoms From:  Pipeline Station  Crude Terminal  Refinery  Other

Catchings From:  Gasoline Plant  Gathering Lines  Salt Water Disposal System  Other

Pipeline Break Oil or Spill

\*Other (Explain) \_\_\_\_\_



**VOLUME AND DESTINATION:** Estimated Volume 190 Bbls. Field test volume of good oil 130.16 Bbls.  
(Not required prior to Division approval)

Destination (Name and Location of treating plant or other facility) Jenex Operating 11100 S Eunice Highway 18  
P O Box 308 Hobbs NM 88241

**DESTRUCTION OF SEDIMENT OIL BY:**  Burning  Pit Disposal  Use on Roads or firewalls  Other

(Explain) \_\_\_\_\_

Location of Destruction \_\_\_\_\_

Justification of Destruction \_\_\_\_\_

**CERTIFICATION:** (APPLICATION MAY BE MADE BY EITHER OF THE FOLLOWING)

I hereby certify that the information above is true and complete to the best of my knowledge and belief.

Owner \_\_\_\_\_

Transporter Jenex Operating

By \_\_\_\_\_

Address P O Box 308 Hobbs NM 88241

Title \_\_\_\_\_

Signature [Signature]

Date \_\_\_\_\_

Title Plant Manager Date 5-13-2

**OIL CONSERVATION DIVISION**

Approved By Marie Peterson Title MARIE PETERSON GEOLOGICAL / PETROLEUM TECHNICIAN Date JUN 05 2002

A COPY OF THIS FORM MUST BE ON LOCATION DURING TANK CLEANING, REMOVAL OF SEDIMENT OIL OR MISCELLANEOUS HYDROCARBONS, AND MUST BE PRESENTED WITH TANK BOTTOMS, SEDIMENT OIL OR MISCELLANEOUS HYDROCARBONS AT THE TREATING PLANT TO WHICH IT IS DELIVERED.

DISTRIBUTION BY OCD	
	Santa Fe
	File
	Operator
	Transporter (2)

District I  
1625 N. French Dr., Hobbs, NM 88240  
District II  
811 South First, Artesia, NM 88210  
District III  
1000 Rio Brazos Road, Aztec, NM 87410  
District IV  
2040 South Pacheco, Santa Fe, NM 87505

State of New Mexico  
Energy Minerals and Natural Resources

Oil Conservation Division  
2040 South Pacheco  
Santa Fe, NM 87505

Form C-117 A  
Revised March 17, 1999

Submit 5 Copies to  
Appropriate District Office

PERMIT NO. H-24838

**TANK CLEANING, SEDIMENT OIL REMOVAL, TRANSPORTATION OF MISCELLANEOUS HYDROCARBONS AND DISPOSAL PERMIT**

Operator or Owner Gandy Corp. Address Box 827 Tatum Nm 88267  
Lease or Facility Name Gandy plant Location 11-10-35  
U.L. - Sec. - Twp. - Rge.

**OPERATION TO BE PERFORMED:**

- Tank Cleaning  Sediment Oil Removal  Transportation of Miscellaneous Hydrocarbons

Operator or Owner Representative authorizing work Lewis

Date Work to be Performed 5-13-2

**TANK CLEANING DATA** Tank Number \_\_\_\_\_ Volume \_\_\_\_\_

Tank Type \_\_\_\_\_ Volume Below Load Line \_\_\_\_\_  
**SEDIMENT OIL OR MISCELLANEOUS HYDROCARBON DATA**

Sediment Oil from:  Pit  Cellar  Other

**MISCELLANEOUS OIL**

Tank Bottoms From:  Pipeline Station  Crude Terminal  Refinery  Other

Catchings From:  Gasoline Plant  Gathering Lines  Salt Water Disposal System  Other

Pipeline Break Oil or Spill

\*Other (Explain) \_\_\_\_\_

**VOLUME AND DESTINATION:** Estimated Volume 390 Bbls. Field test volume of good oil 307.63 Bbls.  
(Not required prior to Division approval)

Destination (Name and Location of treating plant or other facility) Jenex Operating 11100 S Eunice Highway 18  
P O Box 308 Hobbs NM 88241

**DESTRUCTION OF SEDIMENT OIL BY:**  Burning  Pit Disposal  Use on Roads or firewalls  Other

(Explain) \_\_\_\_\_

Location of Destruction \_\_\_\_\_

Justification of Destruction \_\_\_\_\_

**CERTIFICATION: (APPLICATION MAY BE MADE BY EITHER OF THE FOLLOWING)**

I hereby certify that the information above is true and complete to the best of my knowledge and belief.

Owner \_\_\_\_\_ Transporter Jenex Operating

By \_\_\_\_\_ Address P O Box 308 Hobbs NM 88241

Title \_\_\_\_\_ Signature [Signature]

Date \_\_\_\_\_ Title Plant Manager Date 5-13-2

**OIL CONSERVATION DIVISION**

Approved By Marie Peterson Title MARIE PETERSON Date MUN 05 2002  
GEOLOGICAL / PETROLEUM  
TECHNICIAN

A COPY OF THIS FORM MUST BE ON LOCATION DURING TANK CLEANING, REMOVAL OF SEDIMENT OIL OR MISCELLANEOUS HYDROCARBONS, AND MUST BE PRESENTED WITH TANK BOTTOMS, SEDIMENT OIL OR MISCELLANEOUS HYDROCARBONS AT THE TREATING PLANT TO WHICH IT IS DELIVERED.

DISTRIBUTION BY OCD	
	Santa Fe
	File
	Operator
	Transporter (2)

District I  
1625 N. French Dr., Hobbs, NM 88240  
District II  
811 South First, Artesia, NM 88210  
District III  
1000 Rio Brazos Road, Aztec, NM 87410  
District IV  
2040 South Pacheco, Santa Fe, NM 87505

State of New Mexico  
Energy Minerals and Natural Resources

Oil Conservation Division  
2040 South Pacheco  
Santa Fe, NM 87505

Form C-117 A  
Revised March 17, 1999

Submit 5 Copies to  
Appropriate District Office

PERMIT NO. H-24829

**TANK CLEANING, SEDIMENT OIL REMOVAL, TRANSPORTATION OF MISCELLANEOUS HYDROCARBONS AND DISPOSAL PERMIT**

Operator or Owner Sundance Services Address P.O. Box 1737 Eunice NM 88231

Lease or Facility Name Prabo Facility Location 29-21-38  
U.L. - Sec. - Twp. - Rge.

**OPERATION TO BE PERFORMED:**

- Tank Cleaning  Sediment Oil Removal  Transportation of Miscellaneous Hydrocarbons

Operator or Owner Representative authorizing work Kelly

Date Work to be Performed 5-9-2

**TANK CLEANING DATA** Tank Number \_\_\_\_\_ Volume \_\_\_\_\_

Tank Type \_\_\_\_\_ Volume Below Load Line \_\_\_\_\_

**SEDIMENT OIL OR MISCELLANEOUS HYDROCARBON DATA**

Sediment Oil from:  Pit  Cellar  Other

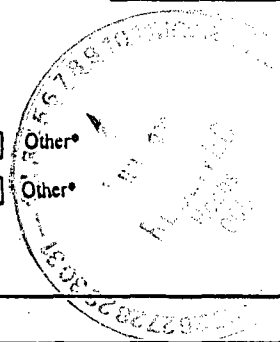
**MISCELLANEOUS OIL**

Tank Bottoms From:  Pipeline Station  Crude Terminal  Refinery  Other\*

Catchings From:  Gasoline Plant  Gathering Lines  Salt Water Disposal System  Other\*

Pipeline Break Oil or Spill

\*Other (Explain) \_\_\_\_\_



**VOLUME AND DESTINATION:** Estimated Volume 380 Bbls. Field test volume of good oil 538.96 Bbls.  
(Not required prior to Division approval)

Destination (Name and Location of treating plant or other facility) Jenex Operating 11100 S Eunice Highway 18  
P O Box 308 Hobbs NM 88241

**DESTRUCTION OF SEDIMENT OIL BY:**  Burning  Pit Disposal  Use on Roads or firewalls  Other

(Explain) \_\_\_\_\_

Location of Destruction \_\_\_\_\_

Justification of Destruction \_\_\_\_\_

**CERTIFICATION: (APPLICATION MAY BE MADE BY EITHER OF THE FOLLOWING)**

I hereby certify that the information above is true and complete to the best of my knowledge and belief.

Owner \_\_\_\_\_ Transporter Jenex Operating

By \_\_\_\_\_ Address P O Box 308 Hobbs NM 88241

Title \_\_\_\_\_ Signature [Signature]

Date \_\_\_\_\_ Title Plant Manager Date 5-9-2

**OIL CONSERVATION DIVISION**

Approved By Marie Peterson Title MARIE PETERSON Date \_\_\_\_\_  
GEOLOGICAL / PETROLEUM  
TECHNICIAN

A COPY OF THIS FORM MUST BE ON LOCATION DURING TANK CLEANING, REMOVAL OF SEDIMENT OIL OR MISCELLANEOUS HYDROCARBONS, AND MUST BE PRESENTED WITH TANK BOTTOMS, SEDIMENT OIL OR MISCELLANEOUS HYDROCARBONS AT THE TREATING PLANT TO WHICH IT IS DELIVERED.

**JUN 05 2002**

DISTRIBUTION BY OCD	
	Santa Fe
	File
	Operator
	Transporter (2)



District I  
1625 N. French Dr., Hobbs, NM 88240  
District II  
811 South First, Artesia, NM 88210  
District III  
1000 Rio Brazos Road, Aztec, NM 87410  
District IV  
2040 South Pacheco, Santa Fe, NM 87505

State of New Mexico  
Energy Minerals and Natural Resources

Form C-117 A  
Revised March 17, 1999

Oil Conservation Division  
2040 South Pacheco  
Santa Fe, NM 87505

Submit 5 Copies to  
Appropriate District Office

PERMIT NO. H-24828

**TANK CLEANING, SEDIMENT OIL REMOVAL, TRANSPORTATION OF MISCELLANEOUS HYDROCARBONS AND DISPOSAL PERMIT**

Operator or Owner Pool Co. Address P.O. Box 5208 Hobbs NM 88241

Lease or Facility Name State AB SWD Location 3-19-37  
U.L. - Sec. - Twp. - Rge.

**OPERATION TO BE PERFORMED:**

Tank Cleaning  Sediment Oil Removal  Transportation of Miscellaneous Hydrocarbons

Operator or Owner Representative authorizing work Freeman

Date Work to be Performed 5-9-2

**TANK CLEANING DATA** Tank Number \_\_\_\_\_ Volume \_\_\_\_\_

Tank Type \_\_\_\_\_ Volume Below Load Line \_\_\_\_\_  
**SEDIMENT OIL OR MISCELLANEOUS HYDROCARBON DATA**

Sediment Oil from:  Pit  Cellar  Other


**MISCELLANEOUS OIL**

Tank Bottoms From:  Pipeline Station  Crude Terminal  Refinery  Other

Catchings From:  Gasoline Plant  Gathering Lines  Salt Water Disposal System  Other

Pipeline Break Oil or Spill

\*Other (Explain) \_\_\_\_\_



**VOLUME AND DESTINATION:** Estimated Volume 190 Bbls. Field test volume of good oil 181.91 Bbls.  
(Not required prior to Division approval)

Destination (Name and Location of treating plant or other facility) Jenex Operating 11100 S Eunice Highway 18  
P O Box 308 Hobbs NM 88241

**DESTRUCTION OF SEDIMENT OIL BY:**  Burning  Pit Disposal  Use on Roads or firewalls  Other

(Explain) \_\_\_\_\_

Location of Destruction \_\_\_\_\_

Justification of Destruction \_\_\_\_\_

**CERTIFICATION: (APPLICATION MAY BE MADE BY EITHER OF THE FOLLOWING)**

I hereby certify that the information above is true and complete to the best of my knowledge and belief.

Owner \_\_\_\_\_

Transporter Jenex Operating

By \_\_\_\_\_

Address P O Box 308 Hobbs NM 88241

Title \_\_\_\_\_

Signature [Signature]

Date \_\_\_\_\_

Title Plant Manager Date 5-9-2

**OIL CONSERVATION DIVISION**

Approved By Marie Peterson Title MARIE PETERSON Date JUN 05 2002  
GEOLOGICAL / PETROLEUM  
TECHNICIAN

A COPY OF THIS FORM MUST BE ON LOCATION DURING TANK CLEANING, REMOVAL OF SEDIMENT OIL OR MISCELLANEOUS HYDROCARBONS, AND MUST BE PRESENTED WITH TANK BOTTOMS, SEDIMENT OIL OR MISCELLANEOUS HYDROCARBONS AT THE TREATING PLANT TO WHICH IT IS DELIVERED.

DISTRIBUTION BY OCD	
Santa Fe	
File	
Operator	
Transporter (2)	

District I  
1625 N. French Dr., Hobbs, NM 88240  
District II  
811 South First, Artesia, NM 88210  
District III  
1000 Rio Brazos Road, Aztec, NM 87410  
District IV  
2040 South Pacheco, Santa Fe, NM 87505

State of New Mexico  
Energy Minerals and Natural Resources

Form C-117 A  
Revised March 17, 1999

Oil Conservation Division  
2040 South Pacheco  
Santa Fe, NM 87505

Submit 5 Copies to  
Appropriate District Office

PERMIT NO. H-24824

**TANK CLEANING, SEDIMENT OIL REMOVAL, TRANSPORTATION OF MISCELLANEOUS HYDROCARBONS AND DISPOSAL PERMIT**

Operator or Owner Rice Operating Address 122 W Taylor Hobbs NM 88240  
Lease or Facility Name C-2 Location 2-22-37  
U.L. - Sec. - Twp. - Rge.

**OPERATION TO BE PERFORMED:**

- Tank Cleaning  Sediment Oil Removal  Transportation of Miscellaneous Hydrocarbons

Operator or Owner Representative authorizing work Craig

Date Work to be Performed 5-8-2

**TANK CLEANING DATA** Tank Number \_\_\_\_\_ Volume \_\_\_\_\_

Tank Type \_\_\_\_\_ Volume Below Load Line \_\_\_\_\_

**SEDIMENT OIL OR MISCELLANEOUS HYDROCARBON DATA**

Sediment Oil from:  Pit  Cellar  Other


**MISCELLANEOUS OIL**

Tank Bottoms From:  Pipeline Station  Crude Terminal  Refinery  Other\*

Catchings From:  Gasoline Plant  Gathering Lines  Salt Water Disposal System  Other\*

Pipeline Break Oil or Spill

\*Other (Explain) \_\_\_\_\_



**VOLUME AND DESTINATION:** Estimated Volume 150 Bbls. Field test volume of good oil 138.32 Bbls.  
(Not required prior to Division approval)

Destination (Name and Location of treating plant or other facility) Jenex Operating 11100 S Eunice Highway 18  
P O Box 308 Hobbs NM 88241

**DESTRUCTION OF SEDIMENT OIL BY:**  Burning  Pit Disposal  Use on Roads or firewalls  Other

(Explain) \_\_\_\_\_

Location of Destruction \_\_\_\_\_

Justification of Destruction \_\_\_\_\_

**CERTIFICATION: (APPLICATION MAY BE MADE BY EITHER OF THE FOLLOWING)**

I hereby certify that the information above is true and complete to the best of my knowledge and belief.

Owner \_\_\_\_\_ Transporter Jenex Operating  
By \_\_\_\_\_ Address P O Box 308 Hobbs NM 88241  
Title \_\_\_\_\_ Signature [Signature]  
Date \_\_\_\_\_ Title Plant Manager Date 5-8-2

**OIL CONSERVATION DIVISION**

Approved By Marie Peterson Title MARIE PETERSON Date \_\_\_\_\_  
GEOLOGICAL / PETROLEUM  
TECHNICIAN

JUN 05 2002

A COPY OF THIS FORM MUST BE ON LOCATION DURING TANK CLEANING, REMOVAL OF SEDIMENT OIL OR MISCELLANEOUS HYDROCARBONS, AND MUST BE PRESENTED WITH TANK BOTTOMS, SEDIMENT OIL OR MISCELLANEOUS HYDROCARBONS AT THE TREATING PLANT TO WHICH IT IS DELIVERED.

DISTRIBUTION BY OCD	
	Santa Fe
	File
	Operator
	Transporter (2)

District I  
1625 N. French Dr., Hobbs, NM 88240  
District II  
811 South First, Artesia, NM 88210  
District III  
1000 Rio Brazos Road, Aztec, NM 87410  
District IV  
2040 South Pacheco, Santa Fe, NM 87505

State of New Mexico  
Energy Minerals and Natural Resources

Oil Conservation Division  
2040 South Pacheco  
Santa Fe, NM 87505

Form C-117 A  
Revised March 17, 1999

Submit 5 Copies to  
Appropriate District Office

PERMIT NO. H-24825

**TANK CLEANING, SEDIMENT OIL REMOVAL, TRANSPORTATION OF MISCELLANEOUS HYDROCARBONS AND DISPOSAL PERMIT**

Operator or Owner Gandy Corp Address Box 827 Tatum Nm 88267  
Lease or Facility Name Gandy plant Location 11-10-35  
U.L. - Sec. - Twp. - Rge.

**OPERATION TO BE PERFORMED:**

Tank Cleaning  Sediment Oil Removal  Transportation of Miscellaneous Hydrocarbons

Operator or Owner Representative authorizing work Lewis

Date Work to be Performed 5-8,9-2

**TANK CLEANING DATA** Tank Number \_\_\_\_\_ Volume \_\_\_\_\_

Tank Type \_\_\_\_\_ Volume Below Load Line \_\_\_\_\_  
**SEDIMENT OIL OR MISCELLANEOUS HYDROCARBON DATA**

Sediment Oil from:  Pit  Cellar  Other

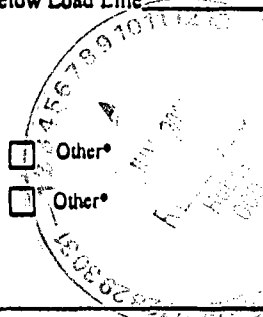
**MISCELLANEOUS OIL**

Tank Bottoms From:  Pipeline Station  Crude Terminal  Refinery  Other\*

Catchings From:  Gasoline Plant  Gathering Lines  Salt Water Disposal System  Other\*

Pipeline Break Oil or Spill

\*Other (Explain) \_\_\_\_\_



**VOLUME AND DESTINATION:** Estimated Volume 1550 Bbls. Field test volume of good oil 1536.57 Bbls.  
(Not required prior to Division approval)

Destination (Name and Location of treating plant or other facility) Jenex Operating 11100 S Eunice Highway 18  
P O Box 308 Hobbs NM 88241

**DESTRUCTION OF SEDIMENT OIL BY:**  Burning  Pit Disposal  Use on Roads or firewalls  Other

(Explain) \_\_\_\_\_

Location of Destruction \_\_\_\_\_

Justification of Destruction \_\_\_\_\_

**CERTIFICATION: (APPLICATION MAY BE MADE BY EITHER OF THE FOLLOWING)**

I hereby certify that the information above is true and complete to the best of my knowledge and belief.

Owner \_\_\_\_\_ Transporter Jenex Operating  
By \_\_\_\_\_ Address P O Box 308 Hobbs NM 88241  
Title \_\_\_\_\_ Signature [Signature]  
Date \_\_\_\_\_ Title Plant Manager Date 5-7-2

**OIL CONSERVATION DIVISION**

Approved By Marie Peterson Title MARIE PETERSON Date JUN 05 2002  
GEOLOGICAL / PETROLEUM  
TECHNICIAN

A COPY OF THIS FORM MUST BE ON LOCATION DURING TANK CLEANING, REMOVAL OF SEDIMENT OIL OR MISCELLANEOUS HYDROCARBONS, AND MUST BE PRESENTED WITH TANK BOTTOMS, SEDIMENT OIL OR MISCELLANEOUS HYDROCARBONS AT THE TREATING PLANT TO WHICH IT IS DELIVERED.

DISTRIBUTION BY OCD	
	Santa Fe
	File
	Operator
	Transporter (2)

District I  
1625 N. French Dr., Hobbs, NM 88240  
District II  
811 South First, Artesia, NM 88210  
District III  
1000 Rio Brazos Road, Aztec, NM 87410  
District IV  
2040 South Pacheco, Santa Fe, NM 87505

State of New Mexico  
Energy Minerals and Natural Resources

Form C-117 A  
Revised March 17, 1999

Oil Conservation Division  
2040 South Pacheco  
Santa Fe, NM 87505

Submit 5 Copies to  
Appropriate District Office

PERMIT NO. H-24821

**TANK CLEANING, SEDIMENT OIL REMOVAL, TRANSPORTATION OF MISCELLANEOUS HYDROCARBONS AND DISPOSAL PERMIT**

Operator or Owner Rice Operating Address 122 W Taylor Hobbs Nm 88240  
Lease or Facility Name F-29 Location 29-18-38  
U.L. - Sec. - Twp. - Rge.

**OPERATION TO BE PERFORMED:**

Tank Cleaning  Sediment Oil Removal  Transportation of Miscellaneous Hydrocarbons

Operator or Owner Representative authorizing work Craig

Date Work to be Performed 5-7-2

**TANK CLEANING DATA** Tank Number \_\_\_\_\_ Volume \_\_\_\_\_

Tank Type \_\_\_\_\_ Volume Below Load Line \_\_\_\_\_

**SEDIMENT OIL OR MISCELLANEOUS HYDROCARBON DATA**

Sediment Oil from:  Pit  Cellar  Other


**MISCELLANEOUS OIL**

Tank Bottoms From:  Pipeline Station  Crude Terminal  Refinery

Catchings From:  Gasoline Plant  Gathering Lines  Salt Water Disposal System

Pipeline Break Oil or Spill

\*Other (Explain) \_\_\_\_\_



**VOLUME AND DESTINATION:** Estimated Volume 190 Bbls. Field test volume of good oil 132.96 Bbls.  
(Not required prior to Division approval)

Destination (Name and Location of treating plant or other facility) Jenex Operating 11100 S Eunice Highway 18  
P O Box 308 Hobbs NM 88241

**DESTRUCTION OF SEDIMENT OIL BY:**  Burning  Pit Disposal  Use on Roads or firewalls  Other

(Explain) \_\_\_\_\_

Location of Destruction \_\_\_\_\_

Justification of Destruction \_\_\_\_\_

**CERTIFICATION: (APPLICATION MAY BE MADE BY EITHER OF THE FOLLOWING)**

I hereby certify that the information above is true and complete to the best of my knowledge and belief.

Owner \_\_\_\_\_

Transporter Jenex Operating

By \_\_\_\_\_

Address P O Box 308 Hobbs NM 88241

Title \_\_\_\_\_

Signature [Signature]

Date \_\_\_\_\_

Title Plant Manager Date 5-7-2

**OIL CONSERVATION DIVISION**

Approved By Marie Peterson Title MARIE PETERSON Date JUN 05 2002  
GEOLOGICAL / PETROLEUM  
TECHNICIAN

A COPY OF THIS FORM MUST BE ON LOCATION DURING TANK CLEANING, REMOVAL OF SEDIMENT OIL OR MISCELLANEOUS HYDROCARBONS, AND MUST BE PRESENTED WITH TANK BOTTOMS, SEDIMENT OIL OR MISCELLANEOUS HYDROCARBONS AT THE TREATING PLANT TO WHICH IT IS DELIVERED.

DISTRIBUTION BY OCD	
	Santa Fe
	File
	Operator
	Transporter (2)

District I  
1625 N. French Dr., Hobbs, NM 88240  
District II  
811 South First, Artesia, NM 88210  
District III  
1000 Rio Brazos Road, Aztec, NM 87410  
District IV  
2040 South Pacheco, Santa Fe, NM 87505

State of New Mexico  
Energy Minerals and Natural Resources

Form C-117 A  
Revised March 17, 1999

Oil Conservation Division  
2040 South Pacheco  
Santa Fe, NM 87505

Submit 5 Copies to  
Appropriate District Office

PERMIT NO. H-24817

**TANK CLEANING, SEDIMENT OIL REMOVAL, TRANSPORTATION OF MISCELLANEOUS HYDROCARBONS AND DISPOSAL PERMIT**

Operator or Owner Basin Alliance Address Box 1378 Hobbs NM 88241

Lease or Facility Name A.J. State SWD Location 33-18-36  
U.L. - Sec. - Twp. - Rge.

**OPERATION TO BE PERFORMED:**

Tank Cleaning  Sediment Oil Removal  Transportation of Miscellaneous Hydrocarbons

Operator or Owner Representative authorizing work Hugo

Date Work to be Performed 5-5-2

**TANK CLEANING DATA** Tank Number \_\_\_\_\_ Volume \_\_\_\_\_

Tank Type \_\_\_\_\_ Volume Below Load Line \_\_\_\_\_

**SEDIMENT OIL OR MISCELLANEOUS HYDROCARBON DATA**

Sediment Oil from:  Pit  Cellar  Other


**MISCELLANEOUS OIL**

Tank Bottoms From:  Pipeline Station  Crude Terminal  Refinery  Other\*

Catchings From:  Gasoline Plant  Gathering Lines  Salt Water Disposal System  Other\*

Pipeline Break Oil or Spill

\*Other (Explain) \_\_\_\_\_



**VOLUME AND DESTINATION:** Estimated Volume 380 Bbls. Field test volume of good oil 361.76 Bbls.  
(Not required prior to Division approval)

Destination (Name and Location of treating plant or other facility) Jenex Operating 11100 S Eunice Highway 18  
P O Box 308 Hobbs NM 88241

**DESTRUCTION OF SEDIMENT OIL BY:**  Burning  Pit Disposal  Use on Roads or firewalls  Other

(Explain) \_\_\_\_\_

Location of Destruction \_\_\_\_\_

Justification of Destruction \_\_\_\_\_

**CERTIFICATION: (APPLICATION MAY BE MADE BY EITHER OF THE FOLLOWING)**

I hereby certify that the information above is true and complete to the best of my knowledge and belief.

Owner \_\_\_\_\_

Transporter Jenex Operating

By \_\_\_\_\_

Address P O Box 308 Hobbs NM 88241

Title \_\_\_\_\_

Signature [Signature]

Date \_\_\_\_\_

Title Plant Manager Date 5-5-2

**OIL CONSERVATION DIVISION**

Approved By Marie Peterson Title MARIE PETERSON Date JUN 05 2002  
GEOLOGICAL / PETROLEUM  
TECHNICIAN

A COPY OF THIS FORM MUST BE ON LOCATION DURING TANK CLEANING, REMOVAL OF SEDIMENT OIL OR MISCELLANEOUS HYDROCARBONS, AND MUST BE PRESENTED WITH TANK BOTTOMS, SEDIMENT OIL OR MISCELLANEOUS HYDROCARBONS AT THE TREATING PLANT TO WHICH IT IS DELIVERED.

DISTRIBUTION BY OCD	
	Santa Fe
	File
	Operator
	Transporter (2)

District I  
1625 N. French Dr., Hobbs, NM 88240  
District II  
811 South First, Artesia, NM 88210  
District III  
1000 Rio Brazos Road, Aztec, NM 87410  
District IV  
2040 South Pacheco, Santa Fe, NM 87505

State of New Mexico  
Energy Minerals and Natural Resources

Form C-117 A  
Revised March 17, 1999

Oil Conservation Division  
2040 South Pacheco  
Santa Fe, NM 87505

Submit 5 Copies to  
Appropriate District Office

PERMIT NO. H-24816

**TANK CLEANING, SEDIMENT OIL REMOVAL, TRANSPORTATION OF MISCELLANEOUS HYDROCARBONS AND DISPOSAL PERMIT**

Operator or Owner Rice Operating Address 122 W Taylor Hobbs NM 88240  
Lease or Facility Name N-18 Location 18-22-37  
U.L. - Sec. - Twp. - Rge.

**OPERATION TO BE PERFORMED:**

- Tank Cleaning  Sediment Oil Removal  Transportation of Miscellaneous Hydrocarbons

Operator or Owner Representative authorizing work Jon

Date Work to be Performed 5-3-2

**TANK CLEANING DATA** Tank Number \_\_\_\_\_ Volume \_\_\_\_\_

Tank Type \_\_\_\_\_ Volume Below Load Line \_\_\_\_\_

**SEDIMENT OIL OR MISCELLANEOUS HYDROCARBON DATA**

Sediment Oil from:  Pit  Cellar  Other

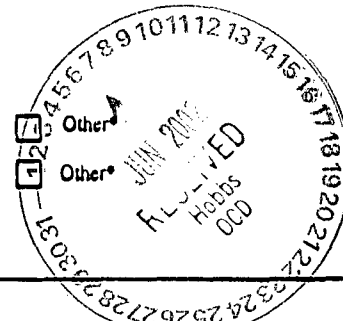
**MISCELLANEOUS OIL**

Tank Bottoms From:  Pipeline Station  Crude Terminal  Refinery

Catchings From:  Gasoline Plant  Gathering Lines  Salt Water Disposal System

Pipeline Break Oil or Spill

\*Other (Explain) \_\_\_\_\_



**VOLUME AND DESTINATION:** Estimated Volume 150 Bbls. Field test volume of good oil 132.45 Bbls.  
(Not required prior to Division approval)

Destination (Name and Location of treating plant or other facility) Jenex Operating 11100 S Eunice Highway 18  
P O Box 308 Hobbs NM 88241

**DESTRUCTION OF SEDIMENT OIL BY:**  Burning  Pit Disposal  Use on Roads or firewalls  Other

(Explain) \_\_\_\_\_

Location of Destruction \_\_\_\_\_

Justification of Destruction \_\_\_\_\_

**CERTIFICATION: (APPLICATION MAY BE MADE BY EITHER OF THE FOLLOWING)**

I hereby certify that the information above is true and complete to the best of my knowledge and belief.

Owner \_\_\_\_\_

Transporter Jenex Operating

By \_\_\_\_\_

Address P O Box 308 Hobbs NM 88241

Title \_\_\_\_\_

Signature [Signature]

Date \_\_\_\_\_

Title Plant Manager Date 5-3-2

**OIL CONSERVATION DIVISION**

Approved By Marie Peterson

Title MARIE PETERSON  
GEOLOGICAL / PETROLEUM  
TECHNICIAN

Date JUN 05 2002

A COPY OF THIS FORM MUST BE ON LOCATION DURING TANK CLEANING, REMOVAL OF SEDIMENT OIL OR MISCELLANEOUS HYDROCARBONS, AND MUST BE PRESENTED WITH TANK BOTTOMS, SEDIMENT OIL OR MISCELLANEOUS HYDROCARBONS AT THE TREATING PLANT TO WHICH IT IS DELIVERED.

DISTRIBUTION BY OCD	
	Santa Fe
	File
	Operator
	Transporter (2)

District I  
1625 N. French Dr., Hobbs, NM 88240  
District II  
111 South First, Artesia, NM 88210  
District III  
1000 Rio Brazos Road, Aztec, NM 87410  
District IV  
1040 South Pacheco, Santa Fe, NM 87505

State of New Mexico  
Energy Minerals and Natural Resources

Form C-117 A  
Revised March 17, 1999

Oil Conservation Division  
2040 South Pacheco  
Santa Fe, NM 87505

Submit 5 Copies to  
Appropriate District Office

PERMIT NO. H-24812

TANK CLEANING, SEDIMENT OIL REMOVAL, TRANSPORTATION OF MISCELLANEOUS HYDROCARBONS AND DISPOSAL PERMIT

Operator or Owner Sundance Services Address P.O. Box 1737 Eunice, NM 88231  
Lease or Facility Name Prabo Facility Location 29-21-38  
U.L. - Sec. - Twp. - Rge.

OPERATION TO BE PERFORMED:

Tank Cleaning  Sediment Oil Removal  Transportation of Miscellaneous Hydrocarbons

Operator or Owner Representative authorizing work Kelly

Date Work to be Performed 5-3-2

**TANK CLEANING DATA** Tank Number \_\_\_\_\_ Volume \_\_\_\_\_

Tank Type \_\_\_\_\_ Volume Below Load Line \_\_\_\_\_  
**SEDIMENT OIL OR MISCELLANEOUS HYDROCARBON DATA**

Sediment Oil from:  Pit  Cellar  Other

**MISCELLANEOUS OIL**

Tank Bottoms From:  Pipeline Station  Crude Terminal  Refinery  Other

Catchings From:  Gasoline Plant  Gathering Lines  Salt Water Disposal System  Other

Pipeline Break Oil or Spill

\*Other (Explain) \_\_\_\_\_



**VOLUME AND DESTINATION:** Estimated Volume 380 Bbls. Field test volume of good oil 360.00 Bbls.  
(Not required prior to Division approval)

Destination (Name and Location of treating plant or other facility) Jenex Operating 11100 S Eunice Highway 18  
P O Box 308 Hobbs NM 88241

**DESTRUCTION OF SEDIMENT OIL BY:**  Burning  Pit Disposal  Use on Roads or firewalls  Other

(Explain) \_\_\_\_\_

Location of Destruction \_\_\_\_\_

Justification of Destruction \_\_\_\_\_

**CERTIFICATION:** (APPLICATION MAY BE MADE BY EITHER OF THE FOLLOWING)

I hereby certify that the information above is true and complete to the best of my knowledge and belief.

Owner \_\_\_\_\_

Transporter Jenex Operating

By \_\_\_\_\_

Address P O Box 308 Hobbs NM 88241

Title \_\_\_\_\_

Signature [Signature]

Date \_\_\_\_\_

Title Plant Manager Date 5-3-2

**OIL CONSERVATION DIVISION**

Approved By Marie Peterson

Title MARIE PETERSON  
GEOLOGICAL / PETROLEUM  
TECHNICIAN

Date JUN 05 2002

A COPY OF THIS FORM MUST BE ON LOCATION DURING TANK CLEANING, REMOVAL OF SEDIMENT OIL OR MISCELLANEOUS HYDROCARBONS, AND MUST BE PRESENTED WITH TANK BOTTOMS, SEDIMENT OIL OR MISCELLANEOUS HYDROCARBONS AT THE TREATING PLANT TO WHICH IT IS DELIVERED.

DISTRIBUTION BY OCD	
	Santa Fe
	File
	Operator
	Transporter (2)

District I  
1625 N. French Dr., Hobbs, NM 88240  
District II  
811 South First, Artesia, NM 88210  
District III  
1000 Rio Brazos Road, Aztec, NM 87410  
District IV  
2040 South Pacheco, Santa Fe, NM 87505

State of New Mexico  
Energy Minerals and Natural Resources

Form C-117 A  
Revised March 17, 1999

Oil Conservation Division  
2040 South Pacheco  
Santa Fe, NM 87505

Submit 5 Copies to  
Appropriate District Office

PERMIT NO. H-24808

**TANK CLEANING, SEDIMENT OIL REMOVAL, TRANSPORTATION OF MISCELLANEOUS HYDROCARBONS AND DISPOSAL PERMIT**

Operator or Owner Sundance Services Address P.O. Box 1737 Eunice Nm 88231  
Lease or Facility Name Praba Facility Location 29-21-38  
U.L. - Sec. - Twp. - Rge.

**OPERATION TO BE PERFORMED:**

Tank Cleaning  Sediment Oil Removal  Transportation of Miscellaneous Hydrocarbons

Operator or Owner Representative authorizing work chad

Date Work to be Performed 5-1-2

**TANK CLEANING DATA** Tank Number \_\_\_\_\_ Volume \_\_\_\_\_

Tank Type \_\_\_\_\_ Volume Below Load Line \_\_\_\_\_  
**SEDIMENT OIL OR MISCELLANEOUS HYDROCARBON DATA**

Sediment Oil from:  Pit  Cellar  Other


**MISCELLANEOUS OIL**

Tank Bottoms From:  Pipeline Station  Crude Terminal  Refinery

Catchings From:  Gasoline Plant  Gathering Lines  Salt Water Disposal System

Pipeline Break Oil or Spill

\*Other (Explain) \_\_\_\_\_



**VOLUME AND DESTINATION:** Estimated Volume 380 Bbls. Field test volume of good oil 365.84 Bbls.  
(Not required prior to Division approval)

Destination (Name and Location of treating plant or other facility) Jenex Operating 11100 S Eunice Highway 18  
P O Box 308 Hobbs NM 88241

**DESTRUCTION OF SEDIMENT OIL BY:**  Burning  Pit Disposal  Use on Roads or firewalls  Other

(Explain) \_\_\_\_\_

Location of Destruction \_\_\_\_\_

Justification of Destruction \_\_\_\_\_

**CERTIFICATION: (APPLICATION MAY BE MADE BY EITHER OF THE FOLLOWING)**

I hereby certify that the information above is true and complete to the best of my knowledge and belief.

Owner \_\_\_\_\_

Transporter Jenex Operating

By \_\_\_\_\_

Address P O Box 308 Hobbs NM 88241

Title \_\_\_\_\_

Signature [Signature]

Date \_\_\_\_\_

Title Plant Manager Date 5-1-2

**OIL CONSERVATION DIVISION**

Approved By Marie Peterson Title MARIE PETERSON GEOLOGICAL / PETROLEUM TECHNICIAN Date JUN 05 2002

A COPY OF THIS FORM MUST BE ON LOCATION DURING TANK CLEANING, REMOVAL OF SEDIMENT OIL OR MISCELLANEOUS HYDROCARBONS, AND MUST BE PRESENTED WITH TANK BOTTOMS, SEDIMENT OIL OR MISCELLANEOUS HYDROCARBONS AT THE TREATING PLANT TO WHICH IT IS DELIVERED.

DISTRIBUTION BY OCD	
/	Santa Fe
	File
	Operator
	Transporter (2)



District I  
1625 N. French Dr., Hobbs, NM 88240  
District II  
111 South First, Artesia, NM 88210  
District III  
1000 Rio Brazos Road, Aztec, NM 87410  
District IV  
2040 South Pacheco, Santa Fe, NM 87505

State of New Mexico  
Energy Minerals and Natural Resources

Oil Conservation Division  
2040 South Pacheco  
Santa Fe, NM 87505

Form C-117 A  
Revised March 17, 1999

Submit 5 Copies to  
Appropriate District Office

PERMIT NO. H-24804

**TANK CLEANING, SEDIMENT OIL REMOVAL, TRANSPORTATION OF MISCELLANEOUS HYDROCARBONS AND DISPOSAL PERMIT**

Operator or Owner Rice Operating Address 122 West Taylor Hobbs NM 88240  
Lease or Facility Name M-33 Location 33-20-37  
U.L. - Sec. - Trp. - Rge.

**OPERATION TO BE PERFORMED:**

- Tank Cleaning     Sediment Oil Removal     Transportation of Miscellaneous Hydrocarbons

Operator or Owner Representative authorizing work Craig

Date Work to be Performed 4-28-2

**TANK CLEANING DATA** Tank Number \_\_\_\_\_ Volume \_\_\_\_\_

Tank Type \_\_\_\_\_ Volume Below Load Line \_\_\_\_\_

**SEDIMENT OIL OR MISCELLANEOUS HYDROCARBON DATA**

Sediment Oil from:  Pit  Cellar  Other


**MISCELLANEOUS OIL**

Tank Bottoms From:  Pipeline Station  Crude Terminal  Refinery  Other

Catchings From:  Gasoline Plant  Gathering Lines  Salt Water Disposal System  Other

Pipeline Break Oil or Spill

\*Other (Explain) \_\_\_\_\_



**VOLUME AND DESTINATION:** Estimated Volume 150 Bbls. Field test volume of good oil 146.95 Bbls.  
(Not required prior to Division approval)

Destination (Name and Location of treating plant or other facility) Jenex Operating 11100 S Eunice Highway 18  
P O Box 308 Hobbs NM 88241

**DESTRUCTION OF SEDIMENT OIL BY:**  Burning  Pit Disposal  Use on Roads or firewalls  Other

(Explain) \_\_\_\_\_

Location of Destruction \_\_\_\_\_

Justification of Destruction \_\_\_\_\_

**CERTIFICATION: (APPLICATION MAY BE MADE BY EITHER OF THE FOLLOWING)**

I hereby certify that the information above is true and complete to the best of my knowledge and belief.

Owner \_\_\_\_\_ Transporter Jenex Operating  
By \_\_\_\_\_ Address P O Box 308 Hobbs NM 88241  
Title \_\_\_\_\_ Signature [Signature]  
Date \_\_\_\_\_ Title Plant Manager Date 4-28-2

**OIL CONSERVATION DIVISION**

Approved By Marie Peterson Title MARIE PETERSON GEOLOGICAL / PETROLEUM TECHNICIAN Date MAY 02 2002

A COPY OF THIS FORM MUST BE ON LOCATION DURING TANK CLEANING, REMOVAL OF SEDIMENT OIL OR MISCELLANEOUS HYDROCARBONS, AND MUST BE PRESENTED WITH TANK BOTTOMS, SEDIMENT OIL OR MISCELLANEOUS HYDROCARBONS AT THE TREATING PLANT TO WHICH IT IS DELIVERED.

DISTRIBUTION BY OCD	
	Santa Fe
	File
	Operator
	Transporter (2)

District I  
1625 N. French Dr., Hobbs, NM 88240  
District II  
811 South First, Artesia, NM 88210  
District III  
1000 Rio Brazos Road, Aztec, NM 87410  
District IV  
2040 South Pacheco, Santa Fe, NM 87505

State of New Mexico  
Energy Minerals and Natural Resources

Oil Conservation Division  
2040 South Pacheco  
Santa Fe, NM 87505

Form C-117 A  
Revised March 17, 1999

Submit 5 Copies to  
Appropriate District Office

PERMIT NO. H-24803

**TANK CLEANING, SEDIMENT OIL REMOVAL, TRANSPORTATION OF MISCELLANEOUS HYDROCARBONS AND DISPOSAL PERMIT**

Operator or Owner Rice Operating Address 122 W Taylor Hobbs Nm 88240  
Lease or Facility Name K-33 Location 33-19-37  
U.L. - Sec. - Twp. - Rge.

**OPERATION TO BE PERFORMED:**

- Tank Cleaning  Sediment Oil Removal  Transportation of Miscellaneous Hydrocarbons

Operator or Owner Representative authorizing work Craig

Date Work to be Performed 4-28-2

**TANK CLEANING DATA** Tank Number \_\_\_\_\_ Volume \_\_\_\_\_

Tank Type \_\_\_\_\_ Volume Below Load Line \_\_\_\_\_

**SEDIMENT OIL OR MISCELLANEOUS HYDROCARBON DATA**

Sediment Oil from:  Pit  Cellar  Other


**MISCELLANEOUS OIL**

Tank Bottoms From:  Pipeline Station  Crude Terminal  Refinery  Other\*

Catchings From:  Gasoline Plant  Gathering Lines  Salt Water Disposal System  Other\*

Pipeline Break Oil or Spill

\*Other (Explain) \_\_\_\_\_



**VOLUME AND DESTINATION:** Estimated Volume 570 Bbls. Field test volume of good oil 304.83 Bbls.  
(Not required prior to Division approval)

Destination (Name and Location of treating plant or other facility) Jenex Operating 11100 S Eunice Highway 18  
P O Box 308 Hobbs NM 88241

**DESTRUCTION OF SEDIMENT OIL BY:**  Burning  Pit Disposal  Use on Roads or firewalls  Other

(Explain) \_\_\_\_\_

Location of Destruction \_\_\_\_\_

Justification of Destruction \_\_\_\_\_

**CERTIFICATION: (APPLICATION MAY BE MADE BY EITHER OF THE FOLLOWING)**

I hereby certify that the information above is true and complete to the best of my knowledge and belief.

Owner \_\_\_\_\_ Transporter Jenex Operating

By \_\_\_\_\_ Address P O Box 308 Hobbs NM 88241

Title \_\_\_\_\_ Signature [Signature]

Date \_\_\_\_\_ Title Plant Manager Date 4-27-2

**OIL CONSERVATION DIVISION**

Approved By Marie Peterson Title MARIE PETERSON GEOLOGICAL / PETROLEUM TECHNICIAN Date MAY 02 2002

A COPY OF THIS FORM MUST BE ON LOCATION DURING TANK CLEANING, REMOVAL OF SEDIMENT OIL OR MISCELLANEOUS HYDROCARBONS, AND MUST BE PRESENTED WITH TANK BOTTOMS, SEDIMENT OIL OR MISCELLANEOUS HYDROCARBONS AT THE TREATING PLANT TO WHICH IT IS DELIVERED.

DISTRIBUTION BY OCD	
	Santa Fe
	File
	Operator
	Transporter (2)

District I  
1625 N. French Dr., Hobbs, NM 88240  
District II  
811 South First, Artesia, NM 88210  
District III  
1000 Rio Brazos Road, Aztec, NM 87410  
District IV  
2040 South Pacheco, Santa Fe, NM 87505

State of New Mexico  
Energy Minerals and Natural Resources

Form C-117 A  
Revised March 17, 1999

Oil Conservation Division  
2040 South Pacheco  
Santa Fe, NM 87505

Submit 5 Copies to  
Appropriate District Office

PERMIT NO. H-24802

**TANK CLEANING, SEDIMENT OIL REMOVAL, TRANSPORTATION OF MISCELLANEOUS HYDROCARBONS AND DISPOSAL PERMIT**

Operator or Owner Rice Operating Address 122 W Taylor Hobbs Nm 88240  
Lease or Facility Name N-18 Location 18-22-37  
U.L. - Sec. - Twp. - Rge.

**OPERATION TO BE PERFORMED:**

- Tank Cleaning  Sediment Oil Removal  Transportation of Miscellaneous Hydrocarbons

Operator or Owner Representative authorizing work Craig

Date Work to be Performed 4-27-2

**TANK CLEANING DATA** Tank Number \_\_\_\_\_ Volume \_\_\_\_\_

Tank Type \_\_\_\_\_ Volume Below Load Line \_\_\_\_\_  
**SEDIMENT OIL OR MISCELLANEOUS HYDROCARBON DATA**

Sediment Oil from:  Pit  Cellar  Other

**MISCELLANEOUS OIL**

Tank Bottoms From:  Pipeline Station  Crude Terminal  Refinery  Other\*

Catchings From:  Gasoline Plant  Gathering Lines  Salt Water Disposal System  Other\*

Pipeline Break Oil or Spill

\*Other (Explain) \_\_\_\_\_



**VOLUME AND DESTINATION:** Estimated Volume 120 Bbls. Field test volume of good oil 48,970 Bbls.  
(Not required prior to Division approval)

Destination (Name and Location of treating plant or other facility) Jenex Operating 11100 S Eunice Highway 18  
P O Box 308 Hobbs NM 88241

**DESTRUCTION OF SEDIMENT OIL BY:**  Burning  Pit Disposal  Use on Roads or firewalls  Other

(Explain) \_\_\_\_\_

Location of Destruction \_\_\_\_\_

Justification of Destruction \_\_\_\_\_

**CERTIFICATION: (APPLICATION MAY BE MADE BY EITHER OF THE FOLLOWING)**

I hereby certify that the information above is true and complete to the best of my knowledge and belief.

Owner \_\_\_\_\_

Transporter Jenex Operating

By \_\_\_\_\_

Address P O Box 308 Hobbs NM 88241

Title \_\_\_\_\_

Signature [Signature]

Date \_\_\_\_\_

Title Plant Manager Date 4-27-2

**OIL CONSERVATION DIVISION**

Approved By Marie Peterson Title MARIE PETERSON Date MAY 02 2002  
GEOLOGICAL / PETROLEUM  
TECHNICIAN

A COPY OF THIS FORM MUST BE ON LOCATION DURING TANK CLEANING, REMOVAL OF SEDIMENT OIL OR MISCELLANEOUS HYDROCARBONS, AND MUST BE PRESENTED WITH TANK BOTTOMS, SEDIMENT OIL OR MISCELLANEOUS HYDROCARBONS AT THE TREATING PLANT TO WHICH IT IS DELIVERED.

DISTRIBUTION BY OCD	
	Santa Fe
	File
	Operator
	Transporter (2)

District I  
1625 N. French Dr., Hobbs, NM 88240  
District II  
811 South First, Artesia, NM 88210  
District III  
1000 Rio Brazos Road, Aztec, NM 87410  
District IV  
2040 South Pacheco, Santa Fe, NM 87505

State of New Mexico  
Energy Minerals and Natural Resources

Oil Conservation Division  
2040 South Pacheco  
Santa Fe, NM 87505

Form C-117 A  
Revised March 17, 1999

Submit 5 Copies to  
Appropriate District Office

PERMIT NO. H-24801

**TANK CLEANING, SEDIMENT OIL REMOVAL, TRANSPORTATION OF MISCELLANEOUS HYDROCARBONS AND DISPOSAL PERMIT**

Operator or Owner E.G.L. Resources Address Box 10886 Midland Tx 79702  
Lease or Facility Name Arco St. #2 SWD Location 16-18-35  
U.L. - Sec. - Twp. - Rge.

**OPERATION TO BE PERFORMED:**

- Tank Cleaning  Sediment Oil Removal  Transportation of Miscellaneous Hydrocarbons

Operator or Owner Representative authorizing work John

Date Work to be Performed 4-27-2

**TANK CLEANING DATA** Tank Number \_\_\_\_\_ Volume \_\_\_\_\_

Tank Type \_\_\_\_\_ Volume Below Load Line \_\_\_\_\_  
**SEDIMENT OIL OR MISCELLANEOUS HYDROCARBON DATA**

Sediment Oil from:  Pit  Cellar  Other


**MISCELLANEOUS OIL**

Tank Bottoms From:  Pipeline Station  Crude Terminal  Refinery  Other\*

Catchings From:  Gasoline Plant  Gathering Lines  Salt Water Disposal System  Other\*

Pipeline Break Oil or Spill

\*Other (Explain) \_\_\_\_\_



**VOLUME AND DESTINATION:** Estimated Volume 190 Bbls. Field test volume of good oil 186.37 Bbls.  
(Not required prior to Division approval)

Destination (Name and Location of treating plant or other facility) Jenex Operating 11100 S Eunice Highway 18  
P O Box 308 Hobbs NM 88241

**DESTRUCTION OF SEDIMENT OIL BY:**  Burning  Pit Disposal  Use on Roads or firewalls  Other

(Explain) \_\_\_\_\_

Location of Destruction \_\_\_\_\_

Justification of Destruction \_\_\_\_\_

**CERTIFICATION: (APPLICATION MAY BE MADE BY EITHER OF THE FOLLOWING)**

I hereby certify that the information above is true and complete to the best of my knowledge and belief.

Owner \_\_\_\_\_

Transporter Jenex Operating

By \_\_\_\_\_

Address P O Box 308 Hobbs NM 88241

Title \_\_\_\_\_

Signature [Signature]

Date \_\_\_\_\_

Title Plant Manager Date 4-27-2

**OIL CONSERVATION DIVISION**

Approved By Marie Peterson Title MARIE PETERSON Date MAY 02 2002  
GEOLOGICAL / PETROLEUM  
TECHNICIAN

A COPY OF THIS FORM MUST BE ON LOCATION DURING TANK CLEANING, REMOVAL OF SEDIMENT OIL OR MISCELLANEOUS HYDROCARBONS, AND MUST BE PRESENTED WITH TANK BOTTOMS, SEDIMENT OIL OR MISCELLANEOUS HYDROCARBONS AT THE TREATING PLANT TO WHICH IT IS DELIVERED.

DISTRIBUTION BY OCD	
	Santa Fe
	File
	Operator
	Transporter (2)

District I  
1625 N. French Dr., Hobbs, NM 88240  
District II  
811 South First, Artesia, NM 88210  
District III  
1000 Rio Brazos Road, Aztec, NM 87410  
District IV  
2040 South Pacheco, Santa Fe, NM 87505

State of New Mexico  
Energy Minerals and Natural Resources

Form C-117 A  
Revised March 17, 1999

Oil Conservation Division  
2040 South Pacheco  
Santa Fe, NM 87505

Submit 5 Copies to  
Appropriate District Office

PERMIT NO. H-24800

**TANK CLEANING, SEDIMENT OIL REMOVAL, TRANSPORTATION OF MISCELLANEOUS HYDROCARBONS AND DISPOSAL PERMIT**

Operator or Owner Rice Operating Address 122 W Taylor Hobbs NM 88240  
Lease or Facility Name M-5 Location 5-20-37  
U.L. - Sec. - Twp. - Rge.

**OPERATION TO BE PERFORMED:**

Tank Cleaning  Sediment Oil Removal  Transportation of Miscellaneous Hydrocarbons

Operator or Owner Representative authorizing work Craig

Date Work to be Performed 4-27-2

**TANK CLEANING DATA** Tank Number \_\_\_\_\_ Volume \_\_\_\_\_

Tank Type \_\_\_\_\_ Volume Below Load Line \_\_\_\_\_  
**SEDIMENT OIL OR MISCELLANEOUS HYDROCARBON DATA**

Sediment Oil from:  Pit  Cellar  Other


**MISCELLANEOUS OIL**

Tank Bottoms From:  Pipeline Station  Crude Terminal  Refinery  Other\*

Catchings From:  Gasoline Plant  Gathering Lines  Salt Water Disposal System  Other\*

Pipeline Break Oil or Spill

\*Other (Explain) \_\_\_\_\_



**VOLUME AND DESTINATION:** Estimated Volume 110 Bbls. Field test volume of good oil 707926 Bbls.  
(Not required prior to Division approval)

Destination (Name and Location of treating plant or other facility) Jenex Operating 11100 S Eunice Highway 18  
P O Box 308 Hobbs NM 88241

**DESTRUCTION OF SEDIMENT OIL BY:**  Burning  Pit Disposal  Use on Roads or firewalls  Other

(Explain) \_\_\_\_\_

Location of Destruction \_\_\_\_\_

Justification of Destruction \_\_\_\_\_

**CERTIFICATION:** (APPLICATION MAY BE MADE BY EITHER OF THE FOLLOWING)

I hereby certify that the information above is true and complete to the best of my knowledge and belief.

Owner \_\_\_\_\_

Transporter Jenex Operating

By \_\_\_\_\_

Address P O Box 308 Hobbs NM 88241

Title \_\_\_\_\_

Signature [Signature]

Date \_\_\_\_\_

Title Plant Manager Date 4-27-2

**OIL CONSERVATION DIVISION**

Approved By Marie Peterson Title MARIE PETERSON Date MAY 02 2002  
GEOLOGICAL / PETROLEUM  
TECHNICIAN

A COPY OF THIS FORM MUST BE ON LOCATION DURING TANK CLEANING, REMOVAL OF SEDIMENT OIL OR MISCELLANEOUS HYDROCARBONS, AND MUST BE PRESENTED WITH TANK BOTTOMS, SEDIMENT OIL OR MISCELLANEOUS HYDROCARBONS AT THE TREATING PLANT TO WHICH IT IS DELIVERED.

DISTRIBUTION BY OCD	
	Santa Fe
	File
	Operator
	Transporter (2)

District I  
1625 N. French Dr., Hobbs, NM 88240  
District II  
811 South First, Artesia, NM 88210  
District III  
1000 Rio Brazos Road, Aztec, NM 87410  
District IV  
2040 South Pacheco, Santa Fe, NM 87505

State of New Mexico  
Energy Minerals and Natural Resources

Form C-117 A  
Revised March 17, 1999

Oil Conservation Division  
2040 South Pacheco  
Santa Fe, NM 87505

Submit 5 Copies to  
Appropriate District Office

PERMIT NO. H-24799

**TANK CLEANING, SEDIMENT OIL REMOVAL, TRANSPORTATION OF MISCELLANEOUS HYDROCARBONS AND DISPOSAL PERMIT**

Operator or Owner Jenex Operating Address 122 W Taylor Hobbs NM 88240  
Lease or Facility Name I-1 Location 1-20-36  
U.L. - Sec. - Twp. - Rge.

**OPERATION TO BE PERFORMED:**

- Tank Cleaning  Sediment Oil Removal  Transportation of Miscellaneous Hydrocarbons

Operator or Owner Representative authorizing work Craig

Date Work to be Performed 4-27-2

**TANK CLEANING DATA** Tank Number \_\_\_\_\_ Volume \_\_\_\_\_

Tank Type \_\_\_\_\_ Volume Below Load Line \_\_\_\_\_  
**SEDIMENT OIL OR MISCELLANEOUS HYDROCARBON DATA**

Sediment Oil from:  Pit  Cellar  Other

**MISCELLANEOUS OIL**

Tank Bottoms From:  Pipeline Station  Crude Terminal  Refinery  Other

Catchings From:  Gasoline Plant  Gathering Lines  Salt Water Disposal System  Other

Pipeline Break Oil or Spill

\*Other (Explain) \_\_\_\_\_



**VOLUME AND DESTINATION:** Estimated Volume 110 Bbls. Field test volume of good oil 706.97 Bbls.  
(Not required prior to Division approval)

Destination (Name and Location of treating plant or other facility) Jenex Operating 11100 S Eunice Highway 18  
P O Box 308 Hobbs NM 88241

**DESTRUCTION OF SEDIMENT OIL BY:**  Burning  Pit Disposal  Use on Roads or firewalls  Other

(Explain) \_\_\_\_\_

Location of Destruction \_\_\_\_\_

Justification of Destruction \_\_\_\_\_

**CERTIFICATION:** (APPLICATION MAY BE MADE BY EITHER OF THE FOLLOWING)

I hereby certify that the information above is true and complete to the best of my knowledge and belief.

Owner \_\_\_\_\_

Transporter Jenex Operating

By \_\_\_\_\_

Address P O Box 308 Hobbs NM 88241

Title \_\_\_\_\_

Signature [Signature]

Date \_\_\_\_\_

Title Plant Manager Date 4-27-2

**OIL CONSERVATION DIVISION**

Approved By Marie Peterson Title MARIE PETERSON Date MAY 02 2002  
GEOLOGICAL / PETROLEUM  
TECHNICIAN

A COPY OF THIS FORM MUST BE ON LOCATION DURING TANK CLEANING, REMOVAL OF SEDIMENT OIL OR MISCELLANEOUS HYDROCARBONS, AND MUST BE PRESENTED WITH TANK BOTTOMS, SEDIMENT OIL OR MISCELLANEOUS HYDROCARBONS AT THE TREATING PLANT TO WHICH IT IS DELIVERED.

DISTRIBUTION BY OCD	
	Santa Fe
	File
	Operator
	Transporter (2)

District I  
1625 N. French Dr., Hobbs, NM 88240  
District II  
111 South First, Artesia, NM 88210  
District III  
1000 Rio Brazos Road, Aztec, NM 87410  
District IV  
1040 South Pacheco, Santa Fe, NM 87505

State of New Mexico  
Energy Minerals and Natural Resources

Form C-117 A  
Revised March 17, 1999

Oil Conservation Division  
2040 South Pacheco  
Santa Fe, NM 87505

Submit 5 Copies to  
Appropriate District Office

PERMIT NO. H-24792

TANK CLEANING, SEDIMENT OIL REMOVAL, TRANSPORTATION OF MISCELLANEOUS HYDROCARBONS AND DISPOSAL PERMIT

Operator or Owner Sundance Services Address P.O. Box 1737 Eunice NM 88231  
Lease or Facility Name Prabo Facility Location 29-21-38  
U.L. - Sec. - Twp. - Rge.

OPERATION TO BE PERFORMED:

Tank Cleaning  Sediment Oil Removal  Transportation of Miscellaneous Hydrocarbons

Operator or Owner Representative authorizing work Kelly

Date Work to be Performed 4-25-2

TANK CLEANING DATA Tank Number \_\_\_\_\_ Volume \_\_\_\_\_

Sediment Oil or Miscellaneous Hydrocarbon Data Tank Type \_\_\_\_\_ Volume Below Load Line \_\_\_\_\_

Sediment Oil from:  Pit  Cellar  Other

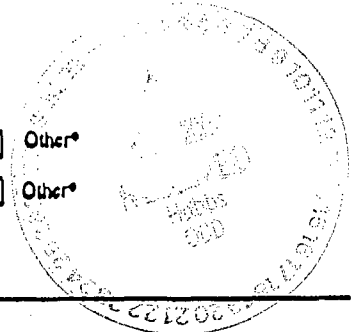
MISCELLANEOUS OIL

Tank Bottoms From:  Pipeline Station  Crude Terminal  Refinery  Other\*

Catchings From:  Gasoline Plant  Gathering Lines  Salt Water Disposal System  Other\*

Pipelines Break Oil or Spill

\*Other (Explain) \_\_\_\_\_



VOLUME AND DESTINATION: Estimated Volume 380 Bbls. Field test volume of good oil 352.95 Bbls.  
(Not required prior to Division approval)

Destination (Name and Location of treating plant or other facility) Jenex Operating 11100 S Eunice Highway 18  
P O Box 308 Hobbs NM 88241

DESTRUCTION OF SEDIMENT OIL BY:  Burning  Pit Disposal  Use on Roads or firewalls  Other

(Explain) \_\_\_\_\_

Location of Destruction \_\_\_\_\_

Justification of Destruction \_\_\_\_\_

CERTIFICATION: (APPLICATION MAY BE MADE BY EITHER OF THE FOLLOWING)

I hereby certify that the information above is true and complete to the best of my knowledge and belief.

Owner \_\_\_\_\_

Transporter Jenex Operating

By \_\_\_\_\_

Address P O Box 308 Hobbs NM 88241

Title \_\_\_\_\_

Signature [Signature]

Date \_\_\_\_\_

Title Plant Manager Date 4-25-2

OIL CONSERVATION DIVISION

Approved By Marie Peterson

Title MARIE PETERSON  
GEOLOGICAL / PETROLEUM  
TECHNICIAN

Date MAY 02 2002

A COPY OF THIS FORM MUST BE ON LOCATION DURING TANK CLEANING, REMOVAL OF SEDIMENT OIL OR MISCELLANEOUS HYDROCARBONS, AND MUST BE PRESENTED WITH TANK BOTTOMS, SEDIMENT OIL OR MISCELLANEOUS HYDROCARBONS AT THE TREATING PLANT TO WHICH IT IS DELIVERED.

DISTRIBUTION BY OCD	
_____	Santa Fe
_____	File
_____	Operator
_____	Transporter (2)

District I  
1625 N. French Dr., Hobbs, NM 88240  
District II  
111 South First, Artesia, NM 88210  
District III  
1000 Rio Brazos Road, Aztec, NM 87410  
District IV  
2040 South Pacheco, Santa Fe, NM 87505

State of New Mexico  
Energy Minerals and Natural Resources

Form C-117 A  
Revised March 17, 1999

Oil Conservation Division  
2040 South Pacheco  
Santa Fe, NM 87505

Submit 5 Copies to  
Appropriate District Office

PERMIT NO. H-24788

TANK CLEANING, SEDIMENT OIL REMOVAL, TRANSPORTATION OF MISCELLANEOUS HYDROCARBONS AND DISPOSAL PERMIT

Operator or Owner CRI Address P.O. Box 388 Hobbs NM 88241  
Lease or Facility Name Hobbs plant Location 27-20-32  
U.L. - Sec. - Twp. - Rge.

OPERATION TO BE PERFORMED:

Tank Cleaning  Sediment Oil Removal  Transportation of Miscellaneous Hydrocarbons

Operator or Owner Representative authorizing work John

Date Work to be Performed 4-25-2

TANK CLEANING DATA Tank Number \_\_\_\_\_ Volume \_\_\_\_\_

Tank Type \_\_\_\_\_ Volume Below Load Line \_\_\_\_\_

SEDIMENT OIL OR MISCELLANEOUS HYDROCARBON DATA

Sediment Oil from:  Pit  Cellar  Other


MISCELLANEOUS OIL

Tank Bottoms From:  Pipeline Station  Crude Terminal  Refinery  Other\*

Catchings From:  Gasoline Plant  Gathering Lines  Salt Water Disposal System  Other\*

Pipeline Break Oil or Spill

\*Other (Explain) \_\_\_\_\_



VOLUME AND DESTINATION: Estimated Volume 380 Bbls. Field test volume of good oil 365.97 Bbls.  
(Not required prior to Division approval)

Destination (Name and Location of treating plant or other facility) Jenex Operating 11100 S Eunice Highway 18  
P O Box 308 Hobbs NM 88241

DESTRUCTION OF SEDIMENT OIL BY:  Burning  Pit Disposal  Use on Roads or firewalls  Other

(Explain) \_\_\_\_\_

Location of Destruction \_\_\_\_\_

Justification of Destruction \_\_\_\_\_

CERTIFICATION: (APPLICATION MAY BE MADE BY EITHER OF THE FOLLOWING)

I hereby certify that the information above is true and complete to the best of my knowledge and belief.

Owner \_\_\_\_\_

Transporter Jenex Operating

By \_\_\_\_\_

Address P O Box 308 Hobbs NM 88241

Title \_\_\_\_\_

Signature [Signature]

Date \_\_\_\_\_

Title Plant Manager Date 4-24-2

OIL CONSERVATION DIVISION

Approved By Marie Peterson Title MARIE PETERSON Date MAY 02 2002  
GEOLOGICAL / PETROLEUM  
TECHNICIAN

A COPY OF THIS FORM MUST BE ON LOCATION DURING TANK CLEANING, REMOVAL OF SEDIMENT OIL OR MISCELLANEOUS HYDROCARBONS, AND MUST BE PRESENTED WITH TANK BOTTOMS, SEDIMENT OIL OR MISCELLANEOUS HYDROCARBONS AT THE TREATING PLANT TO WHICH IT IS DELIVERED.

DISTRIBUTION BY OCD	
	Santa Fe
	File
	Operator
	Transporter (2)



District I  
1625 N. French Dr., Hobbs, NM 88240  
District II  
111 South First, Artesia, NM 88210  
District III  
1000 Rio Brazos Road, Aztec, NM 87410  
District IV  
2040 South Pacheco, Santa Fe, NM 87505

State of New Mexico  
Energy Minerals and Natural Resources

Form C-117 A  
Revised March 17, 1999

Oil Conservation Division  
2040 South Pacheco  
Santa Fe, NM 87505

Submit 5 Copies to  
Appropriate District Office

PERMIT NO. H-24787

TANK CLEANING, SEDIMENT OIL REMOVAL, TRANSPORTATION OF MISCELLANEOUS HYDROCARBONS AND DISPOSAL PERMIT

Operator or Owner Rice Operating Address 122 W Taylor Hobbs NM 88240  
Lease or Facility Name K-133 Location 33-19-37  
U.L. - Sec. - Twp. - Rgs.

OPERATION TO BE PERFORMED:

- Tank Cleaning  Sediment Oil Removal  Transportation of Miscellaneous Hydrocarbons

Operator or Owner Representative authorizing work Craig

Date Work to be Performed 4-24-2

TANK CLEANING DATA Tank Number \_\_\_\_\_ Volume \_\_\_\_\_

Sediment Oil or Miscellaneous Hydrocarbon Data Tank Type \_\_\_\_\_ Volume Below Load Line \_\_\_\_\_

Sediment Oil from:  Pit  Cellar  Other


MISCELLANEOUS OIL

Tank Bottoms From:  Pipeline Station  Crude Terminal  Refinery  Other

Catchings From:  Gasoline Plant  Gathering Lines  Salt Water Disposal System  Other

Pipeline Break Oil or Spill

\*Other (Explain) \_\_\_\_\_



VOLUME AND DESTINATION: Estimated Volume 190 Bbls. Field test volume of good oil 186.75 Bbls.  
(Not required prior to Division approval)

Destination (Name and Location of treating plant or other facility) Jenex Operating 11100 S Eunice Highway 18  
P O Box 308 Hobbs NM 88241

DESTRUCTION OF SEDIMENT OIL BY:  Burning  Pit Disposal  Use on Roads or firewalls  Other

(Explain) \_\_\_\_\_

Location of Destruction \_\_\_\_\_

Justification of Destruction \_\_\_\_\_

CERTIFICATION: (APPLICATION MAY BE MADE BY EITHER OF THE FOLLOWING)

I hereby certify that the information above is true and complete to the best of my knowledge and belief.

Owner \_\_\_\_\_

Transporter Jenex Operating

By \_\_\_\_\_

Address P O Box 308 Hobbs NM 88241

Title \_\_\_\_\_

Signature [Signature]

Date \_\_\_\_\_

Title Plant Manager Date 4-24-2

OIL CONSERVATION DIVISION

Approved By Marie Peterson Title MARIE PETERSON GEOLOGICAL / PETROLEUM TECHNICIAN Date MAY 02 2002

A COPY OF THIS FORM MUST BE ON LOCATION DURING TANK CLEANING, REMOVAL OF SEDIMENT OIL OR MISCELLANEOUS HYDROCARBONS, AND MUST BE PRESENTED WITH TANK BOTTOMS, SEDIMENT OIL OR MISCELLANEOUS HYDROCARBONS AT THE TREATING PLANT TO WHICH IT IS DELIVERED.

DISTRIBUTION BY OCD	
	Santa Fe
	File
	Operator
	Transporter (2)

District I  
1625 N. French Dr., Hobbs, NM 88240  
District II  
111 South First, Artesia, NM 88210  
District III  
1000 Rio Brazos Road, Aztec, NM 87410  
District IV  
2040 South Pacheco, Santa Fe, NM 87505

State of New Mexico  
Energy Minerals and Natural Resources

Form C-117 A  
Revised March 17, 1999

Oil Conservation Division  
2040 South Pacheco  
Santa Fe, NM 87505

Submit 5 Copies to  
Appropriate District Office

PERMIT NO. H-24784

**TANK CLEANING, SEDIMENT OIL REMOVAL, TRANSPORTATION OF MISCELLANEOUS HYDROCARBONS AND DISPOSAL PERMIT**

Operator or Owner Gandy Corp. Address Box 827 Tatum Nm 88247  
Lease or Facility Name Gandy plant Location 11-10-35  
U.L. - Sec. - Twp. - Rge.

**OPERATION TO BE PERFORMED:**

- Tank Cleaning  Sediment Oil Removal  Transportation of Miscellaneous Hydrocarbons

Operator or Owner Representative authorizing work Lewis

Date Work to be Performed 4-25-2002

**TANK CLEANING DATA** Tank Number \_\_\_\_\_ Volume \_\_\_\_\_

Tank Type \_\_\_\_\_ Volume Below Load Line \_\_\_\_\_

**SEDIMENT OIL OR MISCELLANEOUS HYDROCARBON DATA**

Sediment Oil from:  Pit  Cellar  Other


**MISCELLANEOUS OIL**

Tank Bottoms From:  Pipeline Station  Crude Terminal  Refinery  Other

Catchings From:  Gasoline Plant  Gathering Lines  Salt Water Disposal System  Other

Pipeline Break Oil or Spill

\*Other (Explain) \_\_\_\_\_



**VOLUME AND DESTINATION:** Estimated Volume 1000 Bbls. Field test volume of good oil 1716.46 Bbls.  
(Not required prior to Division approval)

Destination (Name and Location of treating plant or other facility) Jenex Operating 11100 S Eunice Highway 18  
P O Box 308 Hobbs NM 88241

**DESTRUCTION OF SEDIMENT OIL BY:**  Burning  Pit Disposal  Use on Roads or firewalls  Other

(Explain) \_\_\_\_\_

Location of Destruction \_\_\_\_\_

Justification of Destruction \_\_\_\_\_

**CERTIFICATION: (APPLICATION MAY BE MADE BY EITHER OF THE FOLLOWING)**

I hereby certify that the information above is true and complete to the best of my knowledge and belief.

Owner \_\_\_\_\_ Transporter Jenex Operating  
By \_\_\_\_\_ Address P O Box 308 Hobbs NM 88241  
Title \_\_\_\_\_ Signature [Signature]  
Date \_\_\_\_\_ Title Plant Manager Date 4-24-2

**OIL CONSERVATION DIVISION**

Approved By Marie Peterson Title MARIE PETERSON GEOLOGICAL / PETROLEUM TECHNICIAN Date MAY 02 2002

A COPY OF THIS FORM MUST BE ON LOCATION DURING TANK CLEANING, REMOVAL OF SEDIMENT OIL OR MISCELLANEOUS HYDROCARBONS, AND MUST BE PRESENTED WITH TANK BOTTOMS, SEDIMENT OIL OR MISCELLANEOUS HYDROCARBONS AT THE TREATING PLANT TO WHICH IT IS DELIVERED.

DISTRIBUTION BY OCD	
	Santa Fe
	File
	Operator
	Transporter (2)

District I  
1625 N. French Dr., Hobbs, NM 88240  
District II  
111 South First, Artesia, NM 88210  
District III  
1000 Rio Brazos Road, Aztec, NM 87410  
District IV  
1040 South Pacheco, Santa Fe, NM 87505

State of New Mexico  
Energy Minerals and Natural Resources

Oil Conservation Division  
2040 South Pacheco  
Santa Fe, NM 87505

Form C-117 A  
Revised March 17, 1999

Submit 5 Copies to  
Appropriate District Office

PERMIT NO. H-24783

**TANK CLEANING, SEDIMENT OIL REMOVAL, TRANSPORTATION OF MISCELLANEOUS HYDROCARBONS AND DISPOSAL PERMIT**

Operator or Owner Rice Operating Address 122 W Taylor Hobbs NM 88240  
Lease or Facility Name BD J-26 Location 26-21-37  
U.L. - Sec. - Twp. - Rge.

**OPERATION TO BE PERFORMED:**

- Tank Cleaning  Sediment Oil Removal  Transportation of Miscellaneous Hydrocarbons

Operator or Owner Representative authorizing work Craig

Date Work to be Performed 4-24-02

**TANK CLEANING DATA** Tank Number \_\_\_\_\_ Volume \_\_\_\_\_

Tank Type \_\_\_\_\_ Volume Below Load Line \_\_\_\_\_  
**SEDIMENT OIL OR MISCELLANEOUS HYDROCARBON DATA**

Sediment Oil from:  Pit  Cellar  Other


**MISCELLANEOUS OIL**

Tank Bottoms From:  Pipeline Station  Crude Terminal  Refinery  Other

Catchings From:  Gasoline Plant  Gathering Lines  Salt Water Disposal System  Other

Pipeline Break Oil or Spill

\*Other (Explain) \_\_\_\_\_



**VOLUME AND DESTINATION:** Estimated Volume 120 Bbls. Field test volume of good oil 111.68 Bbls.  
(Not required prior to Division approval)

Destination (Name and Location of treating plant or other facility) Jenex Operating 11100 S Eunice Highway 18  
P O Box 308 Hobbs NM 88241

**DESTRUCTION OF SEDIMENT OIL BY:**  Burning  Pit Disposal  Use on Roads or firewalls  Other

(Explain) \_\_\_\_\_

Location of Destruction \_\_\_\_\_

Justification of Destruction \_\_\_\_\_

**CERTIFICATION: (APPLICATION MAY BE MADE BY EITHER OF THE FOLLOWING)**

I hereby certify that the information above is true and complete to the best of my knowledge and belief.

Owner \_\_\_\_\_

Transporter Jenex Operating

By \_\_\_\_\_

Address P O Box 308 Hobbs NM 88241

Title \_\_\_\_\_

Signature [Signature]

Date \_\_\_\_\_

Title Plant Manager Date 4-24-02

**OIL CONSERVATION DIVISION**

Approved By Marie Peterson

Title MARIE PETERSON  
GEOLOGICAL / PETROLEUM  
TECHNICIAN

Date MAY 02 2002

A COPY OF THIS FORM MUST BE ON LOCATION DURING TANK CLEANING, REMOVAL OF SEDIMENT OIL OR MISCELLANEOUS HYDROCARBONS, AND MUST BE PRESENTED WITH TANK BOTTOMS, SEDIMENT OIL OR MISCELLANEOUS HYDROCARBONS AT THE TREATING PLANT TO WHICH IT IS DELIVERED.

DISTRIBUTION BY OCD	
	Santa Fe
	File
	Operator
	Transporter (2)

District I  
1625 N. French Dr., Hobbs, NM 88240  
District II  
811 South First, Artesia, NM 88210  
District III  
1000 Rio Brazos Road, Aztec, NM 87410  
District IV  
2040 South Pacheco, Santa Fe, NM 87505

State of New Mexico  
Energy Minerals and Natural Resources

Form C-117 A  
Revised March 17, 1999

Oil Conservation Division  
2040 South Pacheco  
Santa Fe, NM 87505

Submit 5 Copies to  
Appropriate District Office

PERMIT NO. H-24780

**TANK CLEANING, SEDIMENT OIL REMOVAL, TRANSPORTATION OF MISCELLANEOUS HYDROCARBONS AND DISPOSAL PERMIT**

Operator or Owner Key Energy Address Box 99 Eunice Nm 88231  
Lease or Facility Name Atha #1 SWD Location 31-21-36  
U.L. - Sec. - Twp. - Rge.

**OPERATION TO BE PERFORMED:**

Tank Cleaning  Sediment Oil Removal  Transportation of Miscellaneous Hydrocarbons

Operator or Owner Representative authorizing work Eddy

Date Work to be Performed 4-23-2

**TANK CLEANING DATA** Tank Number \_\_\_\_\_ Volume \_\_\_\_\_

Tank Type \_\_\_\_\_ Volume Below Load Line \_\_\_\_\_

**SEDIMENT OIL OR MISCELLANEOUS HYDROCARBON DATA**

Sediment Oil from:  Pit  Cellar  Other


**MISCELLANEOUS OIL**

Tank Bottoms From:  Pipeline Station  Crude Terminal  Refinery  Other

Catchings From:  Gasoline Plant  Gathering Lines  Salt Water Disposal System  Other

Pipeline Break Oil or Spill

\*Other (Explain) \_\_\_\_\_



**VOLUME AND DESTINATION:** Estimated Volume 100 Bbls. Field test volume of good oil 54.19 Bbls.  
(Not required prior to Division approval)

Destination (Name and Location of treating plant or other facility) Jenex Operating 11100 S Eunice Highway 18  
P O Box 308 Hobbs NM 88241

**DESTRUCTION OF SEDIMENT OIL BY:**  Burning  Pit Disposal  Use on Roads or firewalls  Other

(Explain) \_\_\_\_\_

Location of Destruction \_\_\_\_\_

Justification of Destruction \_\_\_\_\_

**CERTIFICATION: (APPLICATION MAY BE MADE BY EITHER OF THE FOLLOWING)**

I hereby certify that the information above is true and complete to the best of my knowledge and belief.

Owner \_\_\_\_\_ Transporter Jenex Operating  
By \_\_\_\_\_ Address P O Box 308 Hobbs NM 88241  
Title \_\_\_\_\_ Signature [Signature]  
Date \_\_\_\_\_ Title Plant Manager Date 4-23-2

**OIL CONSERVATION DIVISION**

Approved By Marie Peterson Title MARIE PETERSON Date MAY 02 2002  
GEOLOGICAL / PETROLEUM  
TECHNICIAN

A COPY OF THIS FORM MUST BE ON LOCATION DURING TANK CLEANING, REMOVAL OF SEDIMENT OIL OR MISCELLANEOUS HYDROCARBONS, AND MUST BE PRESENTED WITH TANK BOTTOMS, SEDIMENT OIL OR MISCELLANEOUS HYDROCARBONS AT THE TREATING PLANT TO WHICH IT IS DELIVERED.

DISTRIBUTION BY OCD	
	Santa Fe
	File
	Operator
	Transporter (2)

District I  
1625 N. French Dr., Hobbs, NM 88240  
District II  
811 South First, Artesia, NM 88210  
District III  
1000 Rio Brazos Road, Aztec, NM 87410  
District IV  
2040 South Pacheco, Santa Fe, NM 87505

State of New Mexico  
Energy Minerals and Natural Resources

Oil Conservation Division  
2040 South Pacheco  
Santa Fe, NM 87505

Form C-117 A  
Revised March 17, 1999

Submit 5 Copies to  
Appropriate District Office

PERMIT NO. H-24779

**TANK CLEANING, SEDIMENT OIL REMOVAL, TRANSPORTATION OF MISCELLANEOUS HYDROCARBONS AND DISPOSAL PERMIT**

Operator or Owner Key Energy Address Box 99 Eunice NM 88231  
Lease or Facility Name Christmas SWD Location 28-22-37  
U.L. - Sec. - Twp. - Rge.

**OPERATION TO BE PERFORMED:**

- Tank Cleaning  Sediment Oil Removal  Transportation of Miscellaneous Hydrocarbons

Operator or Owner Representative authorizing work Eddy

Date Work to be Performed 4-23-2

**TANK CLEANING DATA** Tank Number \_\_\_\_\_ Volume \_\_\_\_\_

Tank Type \_\_\_\_\_ Volume Below Load Line \_\_\_\_\_  
**SEDIMENT OIL OR MISCELLANEOUS HYDROCARBON DATA**

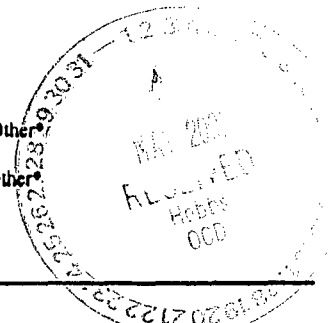
Sediment Oil from:  Pit  Cellar  Other

**MISCELLANEOUS OIL**

Tank Bottoms From:  Pipeline Station  Crude Terminal  Refinery  Other

Catchings From:  Gasoline Plant  Gathering Lines  Salt Water Disposal System  Other  
 Pipeline Break Oil or Spill

\*Other (Explain) \_\_\_\_\_



**VOLUME AND DESTINATION:** Estimated Volume 300 Bbls. Field test volume of good oil 287.79 Bbls.  
(Not required prior to Division approval)

Destination (Name and Location of treating plant or other facility) Jenex Operating 11100 S Eunice Highway 18  
P O Box 308 Hobbs NM 88241

**DESTRUCTION OF SEDIMENT OIL BY:**  Burning  Pit Disposal  Use on Roads or firewalls  Other

(Explain) \_\_\_\_\_

Location of Destruction \_\_\_\_\_

Justification of Destruction \_\_\_\_\_

**CERTIFICATION: (APPLICATION MAY BE MADE BY EITHER OF THE FOLLOWING)**

I hereby certify that the information above is true and complete to the best of my knowledge and belief.

Owner \_\_\_\_\_

Transporter Jenex Operating

By \_\_\_\_\_

Address P O Box 308 Hobbs NM 88241

Title \_\_\_\_\_

Signature [Signature]

Date \_\_\_\_\_

Title Plant Manager Date 4-23-2

**OIL CONSERVATION DIVISION**

Approved By Marie Peterson Title MARIE PETERSON GEOLOGICAL / PETROLEUM TECHNICIAN Date MAY 02 2002

A COPY OF THIS FORM MUST BE ON LOCATION DURING TANK CLEANING, REMOVAL OF SEDIMENT OIL OR MISCELLANEOUS HYDROCARBONS, AND MUST BE PRESENTED WITH TANK BOTTOMS, SEDIMENT OIL OR MISCELLANEOUS HYDROCARBONS AT THE TREATING PLANT TO WHICH IT IS DELIVERED.

DISTRIBUTION BY OCD	
	Santa Fe
	File
	Operator
	Transporter (2)

District I  
1625 N. French Dr., Hobbs, NM 88240  
District II  
811 South First, Artesia, NM 88210  
District III  
1000 Rio Brazos Road, Aztec, NM 87410  
District IV  
2040 South Pacheco, Santa Fe, NM 87505

State of New Mexico  
Energy Minerals and Natural Resources

Oil Conservation Division  
2040 South Pacheco  
Santa Fe, NM 87505

Form C-117 A  
Revised March 17, 1999

Submit 5 Copies to  
Appropriate District Office

PERMIT NO. H-24778

**TANK CLEANING, SEDIMENT OIL REMOVAL, TRANSPORTATION OF MISCELLANEOUS HYDROCARBONS AND DISPOSAL PERMIT**

Operator or Owner Rice Operating Address 122 W Taylor Hobbs nm 88240  
Lease or Facility Name M-33 Location 33-20-37  
U.L. - Sec. - Twp. - Rge.

**OPERATION TO BE PERFORMED:**

- Tank Cleaning  Sediment Oil Removal  Transportation of Miscellaneous Hydrocarbons

Operator or Owner Representative authorizing work Craig

Date Work to be Performed 4-23-2

**TANK CLEANING DATA** Tank Number \_\_\_\_\_ Volume \_\_\_\_\_

Tank Type \_\_\_\_\_ Volume Below Load Line \_\_\_\_\_

**SEDIMENT OIL OR MISCELLANEOUS HYDROCARBON DATA**

Sediment Oil from:  Pit  Cellar  Other

**MISCELLANEOUS OIL**

Tank Bottoms From:  Pipeline Station  Crude Terminal  Refinery  Other\*

Catchings From:  Gasoline Plant  Gathering Lines  Salt Water Disposal System  Other\*

Pipeline Break Oil or Spill

\*Other (Explain) \_\_\_\_\_

**VOLUME AND DESTINATION:** Estimated Volume 100 Bbls. Field test volume of good oil 85,37 Bbls.  
(Not required prior to Division approval)

Destination (Name and Location of treating plant or other facility) Jenex Operating 11100 S Eunice Highway 18  
P O Box 308 Hobbs NM 88241

**DESTRUCTION OF SEDIMENT OIL BY:**  Burning  Pit Disposal  Use on Roads or firewalls  Other

(Explain) \_\_\_\_\_

Location of Destruction \_\_\_\_\_

Justification of Destruction \_\_\_\_\_

**CERTIFICATION: (APPLICATION MAY BE MADE BY EITHER OF THE FOLLOWING)**

I hereby certify that the information above is true and complete to the best of my knowledge and belief.

Owner \_\_\_\_\_ Transporter Jenex Operating

By \_\_\_\_\_ Address P O Box 308 Hobbs NM 88241

Title \_\_\_\_\_ Signature [Signature]

Date \_\_\_\_\_ Title Plant Manager Date 4-23-2

**OIL CONSERVATION DIVISION**

Approved By Marie Peterson Title MARIE PETERSON Date MAY 02 2002  
GEOLOGICAL / PETROLEUM  
TECHNICIAN

A COPY OF THIS FORM MUST BE ON LOCATION DURING TANK CLEANING, REMOVAL OF SEDIMENT OIL OR MISCELLANEOUS HYDROCARBONS, AND MUST BE PRESENTED WITH TANK BOTTOMS, SEDIMENT OIL OR MISCELLANEOUS HYDROCARBONS AT THE TREATING PLANT TO WHICH IT IS DELIVERED.

DISTRIBUTION BY OCD	
	Santa Fe
	File
	Operator
	Transporter (2)

District I  
1625 N. French Dr., Hobbs, NM 88240  
District II  
811 South First, Artesia, NM 88210  
District III  
1000 Rio Brazos Road, Aztec, NM 87410  
District IV  
2040 South Pacheco, Santa Fe, NM 87505

State of New Mexico  
Energy Minerals and Natural Resources

Oil Conservation Division  
2040 South Pacheco  
Santa Fe, NM 87505

Form C-117 A  
Revised March 17, 1999

Submit 5 Copies to  
Appropriate District Office

PERMIT NO. H-24777

**TANK CLEANING, SEDIMENT OIL REMOVAL, TRANSPORTATION OF MISCELLANEOUS HYDROCARBONS AND DISPOSAL PERMIT**

Operator or Owner Pool Co. Address P.O. Box 5208 Hobbs NM 88241  
Lease or Facility Name State AB SWD Location 3-19-37  
U.L. - Sec. - Twp. - Rge.

**OPERATION TO BE PERFORMED:**

- Tank Cleaning  Sediment Oil Removal  Transportation of Miscellaneous Hydrocarbons

Operator or Owner Representative authorizing work Freeman

Date Work to be Performed 4-23-2

**TANK CLEANING DATA** Tank Number \_\_\_\_\_ Volume \_\_\_\_\_

Tank Type \_\_\_\_\_ Volume Below Load Line \_\_\_\_\_  
**SEDIMENT OIL OR MISCELLANEOUS HYDROCARBON DATA**

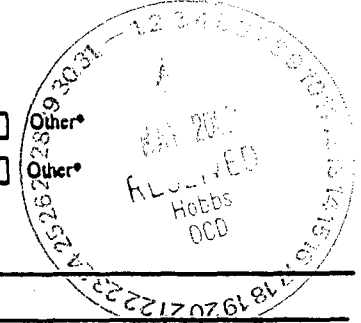
Sediment Oil from:  Pit  Cellar  Other

**MISCELLANEOUS OIL**

Tank Bottoms From:  Pipeline Station  Crude Terminal  Refinery  Other\*

Catchings From:  Gasoline Plant  Gathering Lines  Salt Water Disposal System  Other\*  
 Pipeline Break Oil or Spill

\*Other (Explain) \_\_\_\_\_



**VOLUME AND DESTINATION:** Estimated Volume 190 Bbls. Field test volume of good oil 187.79 Bbls.  
(Not required prior to Division approval)

Destination (Name and Location of treating plant or other facility) Jenex Operating 11100 S Eunice Highway 18  
P O Box 308 Hobbs NM 88241

**DESTRUCTION OF SEDIMENT OIL BY:**  Burning  Pit Disposal  Use on Roads or firewalls  Other

(Explain) \_\_\_\_\_

Location of Destruction \_\_\_\_\_

Justification of Destruction \_\_\_\_\_

**CERTIFICATION: (APPLICATION MAY BE MADE BY EITHER OF THE FOLLOWING)**

I hereby certify that the information above is true and complete to the best of my knowledge and belief.

Owner \_\_\_\_\_

Transporter Jenex Operating

By \_\_\_\_\_

Address P O Box 308 Hobbs NM 88241

Title \_\_\_\_\_

Signature [Signature]

Date \_\_\_\_\_

Title Plant Manager Date 4-22-2

**OIL CONSERVATION DIVISION**

Approved By Marie Peterson Title MARIE PETERSON GEOLOGICAL / PETROLEUM TECHNICIAN Date MAY 02 2002

A COPY OF THIS FORM MUST BE ON LOCATION DURING TANK CLEANING, REMOVAL OF SEDIMENT OIL OR MISCELLANEOUS HYDROCARBONS, AND MUST BE PRESENTED WITH TANK BOTTOMS, SEDIMENT OIL OR MISCELLANEOUS HYDROCARBONS AT THE TREATING PLANT TO WHICH IT IS DELIVERED.

DISTRIBUTION BY OGD	
	Santa Fe
	File
	Operator
	Transporter (2)

District I  
1625 N. French Dr., Hobbs, NM 88240  
District II  
811 South First, Artesia, NM 88210  
District III  
1000 Rio Brazos Road, Aztec, NM 87410  
District IV  
2040 South Pacheco, Santa Fe, NM 87505

State of New Mexico  
Energy Minerals and Natural Resources

Form C-117 A  
Revised March 17, 1999

Oil Conservation Division  
2040 South Pacheco  
Santa Fe, NM 87505

Submit 5 Copies to  
Appropriate District Office

PERMIT NO. H-24776

TANK CLEANING, SEDIMENT OIL REMOVAL, TRANSPORTATION OF MISCELLANEOUS HYDROCARBONS AND DISPOSAL PERMIT

Operator or Owner Rice Operating Address 122 W Taylor Hobbs Nm 88240  
Lease or Facility Name K-33 Location 33-19-37  
U.L. - Sec. - Twp. - Rge.

OPERATION TO BE PERFORMED:

- Tank Cleaning  Sediment Oil Removal  Transportation of Miscellaneous Hydrocarbons

Operator or Owner Representative authorizing work Craig

Date Work to be Performed 4-22-2

TANK CLEANING DATA Tank Number \_\_\_\_\_ Volume \_\_\_\_\_

Sediment Oil or Miscellaneous Hydrocarbon Data Tank Type \_\_\_\_\_ Volume Below Load Line \_\_\_\_\_

Sediment Oil from:  Pit  Cellar  Other


MISCELLANEOUS OIL

Tank Bottoms From:  Pipeline Station  Crude Terminal  Refinery  Other\*

Catchings From:  Gasoline Plant  Gathering Lines  Salt Water Disposal System  Other\*

Pipeline Break Oil or Spill

\*Other (Explain) \_\_\_\_\_



VOLUME AND DESTINATION: Estimated Volume 190 Bbls. Field test volume of good oil 189.92 Bbls.  
(Not required prior to Division approval)

Destination (Name and Location of treating plant or other facility) Jenex Operating 11100 S Eunice Highway 18  
P O Box 308 Hobbs NM 88241

DESTRUCTION OF SEDIMENT OIL BY:  Burning  Pit Disposal  Use on Roads or firewalls  Other

(Explain) \_\_\_\_\_

Location of Destruction \_\_\_\_\_

Justification of Destruction \_\_\_\_\_

CERTIFICATION: (APPLICATION MAY BE MADE BY EITHER OF THE FOLLOWING)

I hereby certify that the information above is true and complete to the best of my knowledge and belief.

Owner \_\_\_\_\_ Transporter Jenex Operating

By \_\_\_\_\_ Address P O Box 308 Hobbs NM 88241

Title \_\_\_\_\_ Signature [Signature]

Date \_\_\_\_\_ Title Plant Manager Date 4-22-2

OIL CONSERVATION DIVISION

Approved By Marie Peterson Title MARIE PETERSON Date MAY 02 2002  
GEOLOGICAL / PETROLEUM  
TECHNICIAN

A COPY OF THIS FORM MUST BE ON LOCATION DURING TANK CLEANING, REMOVAL OF SEDIMENT OIL OR MISCELLANEOUS HYDROCARBONS, AND MUST BE PRESENTED WITH TANK BOTTOMS, SEDIMENT OIL OR MISCELLANEOUS HYDROCARBONS AT THE TREATING PLANT TO WHICH IT IS DELIVERED.

DISTRIBUTION BY OCD	
	Santa Fe
	File
	Operator
	Transporter (2)



District I  
1625 N. French Dr., Hobbs, NM 88240  
District II  
811 South First, Artesia, NM 88210  
District III  
1000 Rio Brazos Road, Aztec, NM 87410  
District IV  
2040 South Pacheco, Santa Fe, NM 87505

State of New Mexico  
Energy Minerals and Natural Resources

Form C-117 A  
Revised March 17, 1999

Oil Conservation Division  
2040 South Pacheco  
Santa Fe, NM 87505

Submit 5 Copies to  
Appropriate District Office

PERMIT NO. H-24775

**TANK CLEANING, SEDIMENT OIL REMOVAL, TRANSPORTATION OF MISCELLANEOUS HYDROCARBONS AND DISPOSAL PERMIT**

Operator or Owner Rice Operating Address 122 W Taylor Hobbs Nm 88240  
Lease or Facility Name M-9 Location 9-20-37  
U.L. - Sec. - Twp. - Rge.

**OPERATION TO BE PERFORMED:**

- Tank Cleaning  Sediment Oil Removal  Transportation of Miscellaneous Hydrocarbons

Operator or Owner Representative authorizing work Craig

Date Work to be Performed 4-22-2

**TANK CLEANING DATA** Tank Number \_\_\_\_\_ Volume \_\_\_\_\_

Tank Type \_\_\_\_\_ Volume Below Load Line \_\_\_\_\_  
**SEDIMENT OIL OR MISCELLANEOUS HYDROCARBON DATA**

Sediment Oil from:  Pit  Cellar  Other

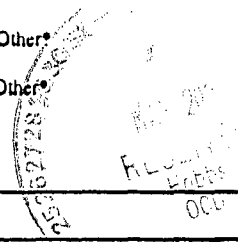
**MISCELLANEOUS OIL**

Tank Bottoms From:  Pipeline Station  Crude Terminal  Refinery  Other

Catchings From:  Gasoline Plant  Gathering Lines  Salt Water Disposal System  Other

Pipeline Break Oil or Spill

\*Other (Explain) \_\_\_\_\_



**VOLUME AND DESTINATION:** Estimated Volume 110.00 gals. Field test volume of good oil 104.92 Bbls.  
(Not required prior to Division approval)

Destination (Name and Location of treating plant or other facility) Jenex Operating 11100 S Eunice Highway 18  
P O Box 308 Hobbs NM 88241

**DESTRUCTION OF SEDIMENT OIL BY:**  Burning  Pit Disposal  Use on Roads or firewalls  Other

(Explain) \_\_\_\_\_

Location of Destruction \_\_\_\_\_

Justification of Destruction \_\_\_\_\_

**CERTIFICATION: (APPLICATION MAY BE MADE BY EITHER OF THE FOLLOWING)**

I hereby certify that the information above is true and complete to the best of my knowledge and belief.

Owner \_\_\_\_\_ Transporter Jenex Operating  
By \_\_\_\_\_ Address P O Box 308 Hobbs NM 88241  
Title \_\_\_\_\_ Signature [Signature]  
Date \_\_\_\_\_ Title Plant Manager Date \_\_\_\_\_

**OIL CONSERVATION DIVISION**

Approved By Marie Peterson Title MARIE PETERSON Date MAY 02 2002  
GEOLOGICAL / PETROLEUM  
TECHNICIAN

A COPY OF THIS FORM MUST BE ON LOCATION DURING TANK CLEANING, REMOVAL OF SEDIMENT OIL OR MISCELLANEOUS HYDROCARBONS, AND MUST BE PRESENTED WITH TANK BOTTOMS, SEDIMENT OIL OR MISCELLANEOUS HYDROCARBONS AT THE TREATING PLANT TO WHICH IT IS DELIVERED.

DISTRIBUTION BY OCD	
	Santa Fe
	File
	Operator
	Transporter (2)

District I  
1625 N. French Dr., Hobbs, NM 88240  
District II  
811 South First, Artesia, NM 88210  
District III  
1000 Rio Brazos Road, Aztec, NM 87410  
District IV  
2040 South Pacheco, Santa Fe, NM 87505

State of New Mexico  
Energy Minerals and Natural Resources

Form C-117 A  
Revised March 17, 1999

Oil Conservation Division  
2040 South Pacheco  
Santa Fe, NM 87505

Submit 5 Copies to  
Appropriate District Office

PERMIT NO. H-24766

**TANK CLEANING, SEDIMENT OIL REMOVAL, TRANSPORTATION OF MISCELLANEOUS HYDROCARBONS AND DISPOSAL PERMIT**

Operator or Owner Gandy Corp Address Box 827 Tatum NM 88267  
Lease or Facility Name Gandy plant Location 11-10-35  
U.L. - Sec. - Twp. - Rge.

**OPERATION TO BE PERFORMED:**

- Tank Cleaning  Sediment Oil Removal  Transportation of Miscellaneous Hydrocarbons

Operator or Owner Representative authorizing work Lewis

Date Work to be Performed 4-19, 20, 21-2

**TANK CLEANING DATA** Tank Number \_\_\_\_\_ Volume \_\_\_\_\_

Tank Type \_\_\_\_\_ Volume Below Load Line \_\_\_\_\_  
**SEDIMENT OIL OR MISCELLANEOUS HYDROCARBON DATA**

Sediment Oil from:  Pit  Cellar  Other


**MISCELLANEOUS OIL**

Tank Bottoms From:  Pipeline Station  Crude Terminal  Refinery  Other

Catchings From:  Gasoline Plant  Gathering Lines  Salt Water Disposal System  Other

Pipeline Break Oil or Spill

\*Other (Explain) \_\_\_\_\_



**VOLUME AND DESTINATION:** Estimated Volume 1600 Bbls. Field test volume of good oil 1526.06 Bbls.  
(Not required prior to Division approval)

Destination (Name and Location of treating plant or other facility) Jenex Operating 11100 S Eunice Highway 18  
P O Box 308 Hobbs NM 88241

**DESTRUCTION OF SEDIMENT OIL BY:**  Burning  Pit Disposal  Use on Roads or firewalls  Other

(Explain) \_\_\_\_\_

Location of Destruction \_\_\_\_\_

Justification of Destruction \_\_\_\_\_

**CERTIFICATION: (APPLICATION MAY BE MADE BY EITHER OF THE FOLLOWING)**

I hereby certify that the information above is true and complete to the best of my knowledge and belief.

Owner \_\_\_\_\_

Transporter Jenex Operating

By \_\_\_\_\_

Address P O Box 308 Hobbs NM 88241

Title \_\_\_\_\_

Signature [Signature]

Date \_\_\_\_\_

Title Plant Manager Date 4-19-2

**OIL CONSERVATION DIVISION**

Approved By Marie Peterson

MARIE PETERSON  
Title GEOLOGICAL / PETROLEUM  
TECHNICIAN

Date MAY 02 2002

A COPY OF THIS FORM MUST BE ON LOCATION DURING TANK CLEANING, REMOVAL OF SEDIMENT OIL OR MISCELLANEOUS HYDROCARBONS, AND MUST BE PRESENTED WITH TANK BOTTOMS, SEDIMENT OIL OR MISCELLANEOUS HYDROCARBONS AT THE TREATING PLANT TO WHICH IT IS DELIVERED.

DISTRIBUTION BY OCD	
	Santa Fe
	File
	Operator
	Transporter (2)

District I  
1625 N. French Dr., Hobbs, NM 88240  
District II  
811 South First, Artesia, NM 88210  
District III  
1000 Rio Brazos Road, Aztec, NM 87410  
District IV  
2040 South Pacheco, Santa Fe, NM 87505

State of New Mexico  
Energy Minerals and Natural Resources

Form C-117 A  
Revised March 17, 1999

Oil Conservation Division  
2040 South Pacheco  
Santa Fe, NM 87505

Submit 5 Copies to  
Appropriate District Office

PERMIT NO. H-24765

**TANK CLEANING, SEDIMENT OIL REMOVAL, TRANSPORTATION OF MISCELLANEOUS HYDROCARBONS AND DISPOSAL PERMIT**

Operator or Owner Sundance Services Address P.O. Box 1737 Eunice NM 88231  
Lease or Facility Name Prabo Facility Location 29-21-38  
U.L. - Sec. - Twp. - Rge.

**OPERATION TO BE PERFORMED:**

- Tank Cleaning  Sediment Oil Removal  Transportation of Miscellaneous Hydrocarbons

Operator or Owner Representative authorizing work Kelly

Date Work to be Performed 4-19-2

**TANK CLEANING DATA** Tank Number \_\_\_\_\_ Volume \_\_\_\_\_

Tank Type \_\_\_\_\_ Volume Below Load Line \_\_\_\_\_

**SEDIMENT OIL OR MISCELLANEOUS HYDROCARBON DATA**

Sediment Oil from:  Pit  Cellar  Other

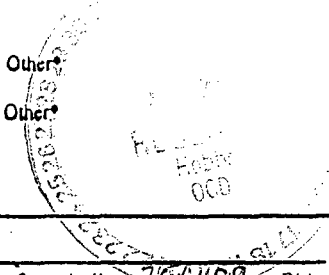
**MISCELLANEOUS OIL**

Tank Bottoms From:  Pipeline Station  Crude Terminal  Refinery  Other

Catchings From:  Gasoline Plant  Gathering Lines  Salt Water Disposal System  Other

Pipeline Break Oil or Spill

\*Other (Explain) \_\_\_\_\_



**VOLUME AND DESTINATION:** Estimated Volume 380 Bbls. Field test volume of good oil 356.09 Bbls.  
(Not required prior to Division approval)

Destination (Name and Location of treating plant or other facility) Jenex Operating 11100 S Eunice Highway 18  
P O Box 308 Hobbs NM 88241

**DESTRUCTION OF SEDIMENT OIL BY:**  Burning  Pit Disposal  Use on Roads or firewalls  Other

(Explain) \_\_\_\_\_

Location of Destruction \_\_\_\_\_

Justification of Destruction \_\_\_\_\_

**CERTIFICATION: (APPLICATION MAY BE MADE BY EITHER OF THE FOLLOWING)**

I hereby certify that the information above is true and complete to the best of my knowledge and belief.

Owner \_\_\_\_\_ Transporter Jenex Operating  
By \_\_\_\_\_ Address P O Box 308 Hobbs NM 88241  
Title \_\_\_\_\_ Signature [Signature]  
Date \_\_\_\_\_ Title Plant Manager Date 4-19-2

**OIL CONSERVATION DIVISION**

Approved By Marie Peterson Title MARIE PETERSON Date MAY 02 2002  
GEOLOGICAL / PETROLEUM  
TECHNICIAN

A COPY OF THIS FORM MUST BE ON LOCATION DURING TANK CLEANING, REMOVAL OF SEDIMENT OIL OR MISCELLANEOUS HYDROCARBONS, AND MUST BE PRESENTED WITH TANK BOTTOMS, SEDIMENT OIL OR MISCELLANEOUS HYDROCARBONS AT THE TREATING PLANT TO WHICH IT IS DELIVERED.

DISTRIBUTION BY OCD	
	Santa Fe
	File
	Operator
	Transporter (2)

District I  
1625 N. French Dr., Hobbs, NM 88240  
District II  
811 South First, Artesia, NM 88210  
District III  
1000 Rio Brazos Road, Aztec, NM 87410  
District IV  
2040 South Pacheco, Santa Fe, NM 87505

State of New Mexico  
Energy Minerals and Natural Resources

Oil Conservation Division  
2040 South Pacheco  
Santa Fe, NM 87505

Form C-117 A  
Revised March 17, 1999

Submit 5 Copies to  
Appropriate District Office

PERMIT NO. H-24764

**TANK CLEANING, SEDIMENT OIL REMOVAL, TRANSPORTATION OF MISCELLANEOUS HYDROCARBONS AND DISPOSAL PERMIT**

Operator or Owner Rice Operating Address 122 W Taylor Hobbs NM 88240  
Lease or Facility Name BD C-2 Location 2-22-37  
U.L. - Sec. - Twp. - Rge.

**OPERATION TO BE PERFORMED:**

- Tank Cleaning  Sediment Oil Removal  Transportation of Miscellaneous Hydrocarbons

Operator or Owner Representative authorizing work Craig

Date Work to be Performed 4-19-2

**TANK CLEANING DATA** Tank Number \_\_\_\_\_ Volume \_\_\_\_\_

Tank Type \_\_\_\_\_ Volume Below Load Line \_\_\_\_\_  
**SEDIMENT OIL OR MISCELLANEOUS HYDROCARBON DATA**

Sediment Oil from:  Pit  Cellar  Other

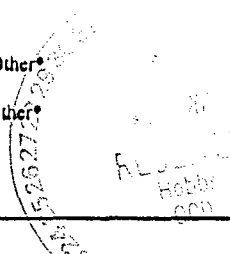
**MISCELLANEOUS OIL**

Tank Bottoms From:  Pipeline Station  Crude Terminal  Refinery  Other\*

Catchings From:  Gasoline Plant  Gathering Lines  Salt Water Disposal System  Other\*

Pipeline Break Oil or Spill

\*Other (Explain) \_\_\_\_\_



**VOLUME AND DESTINATION:** Estimated Volume 50 Bbls. Field test volume of good oil 331.70 Bbls.  
(Not required prior to Division approval)

Destination (Name and Location of treating plant or other facility) Jenex Operating 11100 S Eunice Highway 18  
P O Box 308 Hobbs NM 88241

**DESTRUCTION OF SEDIMENT OIL BY:**  Burning  Pit Disposal  Use on Roads or firewalls  Other

(Explain) \_\_\_\_\_

Location of Destruction \_\_\_\_\_

Justification of Destruction \_\_\_\_\_

**CERTIFICATION: (APPLICATION MAY BE MADE BY EITHER OF THE FOLLOWING)**

I hereby certify that the information above is true and complete to the best of my knowledge and belief.

Owner \_\_\_\_\_ Transporter Jenex Operating  
By \_\_\_\_\_ Address P O Box 308 Hobbs NM 88241  
Title \_\_\_\_\_ Signature [Signature]  
Date \_\_\_\_\_ Title Plant Manager Date 4-19-2

**OIL CONSERVATION DIVISION**

Approved By Marie Peterson Title MARIE PETERSON Date MAY 02 2002  
GEOLOGICAL / PETROLEUM  
TECHNICIAN

A COPY OF THIS FORM MUST BE ON LOCATION DURING TANK CLEANING, REMOVAL OF SEDIMENT OIL OR MISCELLANEOUS HYDROCARBONS, AND MUST BE PRESENTED WITH TANK BOTTOMS, SEDIMENT OIL OR MISCELLANEOUS HYDROCARBONS AT THE TREATING PLANT TO WHICH IT IS DELIVERED.

DISTRIBUTION BY OCD	
	Santa Fe
	File
	Operator
	Transporter (2)

District I  
1625 N. French Dr., Hobbs, NM 88240  
District II  
811 South First, Artesia, NM 88210  
District III  
1000 Rio Brazos Road, Aztec, NM 87410  
District IV  
2040 South Pacheco, Santa Fe, NM 87505

State of New Mexico  
Energy Minerals and Natural Resources

Form C-117 A  
Revised March 17, 1999

Oil Conservation Division  
2040 South Pacheco  
Santa Fe, NM 87505

Submit 5 Copies to  
Appropriate District Office

PERMIT NO. H-24763

TANK CLEANING, SEDIMENT OIL REMOVAL, TRANSPORTATION OF MISCELLANEOUS HYDROCARBONS AND DISPOSAL PERMIT

Operator or Owner H-M Disposal Address Box 1544 Lovington NM 88240  
Lease or Facility Name Magesh Graham SWD Location 9-15-36  
U.L. - Sec. - Twp. - Rge.

OPERATION TO BE PERFORMED:

Tank Cleaning  Sediment Oil Removal  Transportation of Miscellaneous Hydrocarbons

Operator or Owner Representative authorizing work Don

Date Work to be Performed 4-19-2

TANK CLEANING DATA Tank Number \_\_\_\_\_ Volume \_\_\_\_\_

Tank Type \_\_\_\_\_ Volume Below Load Line \_\_\_\_\_

SEDIMENT OIL OR MISCELLANEOUS HYDROCARBON DATA

Sediment Oil from:  Pit  Cellar  Other

MISCELLANEOUS OIL

Tank Bottoms From:  Pipeline Station  Crude Terminal  Refinery  Other\*

Catchings From:  Gasoline Plant  Gathering Lines  Salt Water Disposal System  Other\*

Pipeline Break Oil or Spill

\*Other (Explain) \_\_\_\_\_

VOLUME AND DESTINATION: Estimated Volume 380 Bbls. Field test volume of good oil 329.84 Bbls.  
(Not required prior to Division approval)

Destination (Name and Location of treating plant or other facility) Jenex Operating 11100 S Eunice Highway 18  
P O Box 308 Hobbs NM 88241

DESTRUCTION OF SEDIMENT OIL BY:  Burning  Pit Disposal  Use on Roads or firewalls  Other

(Explain) \_\_\_\_\_

Location of Destruction \_\_\_\_\_

Justification of Destruction \_\_\_\_\_

CERTIFICATION: (APPLICATION MAY BE MADE BY EITHER OF THE FOLLOWING)

I hereby certify that the information above is true and complete to the best of my knowledge and belief.

Owner \_\_\_\_\_

Transporter Jenex Operating

By \_\_\_\_\_

Address P O Box 308 Hobbs NM 88241

Title \_\_\_\_\_

Signature [Signature]

Date \_\_\_\_\_

Title Plant Manager Date 4-18-2

OIL CONSERVATION DIVISION

Approved By Marie Peterson Title MARIE PETERSON GEOLOGICAL / PETROLEUM TECHNICIAN Date MAY 02 2002

A COPY OF THIS FORM MUST BE ON LOCATION DURING TANK CLEANING, REMOVAL OF SEDIMENT OIL OR MISCELLANEOUS HYDROCARBONS, AND MUST BE PRESENTED WITH TANK BOTTOMS, SEDIMENT OIL OR MISCELLANEOUS HYDROCARBONS AT THE TREATING PLANT TO WHICH IT IS DELIVERED.

DISTRIBUTION BY OCD	
	Santa Fe
	File
	Operator
	Transporter (2)

District I  
1625 N. French Dr., Hobbs, NM 88240  
District II  
811 South First, Artesia, NM 88210  
District III  
1000 Rio Brazos Road, Aztec, NM 87410  
District IV  
2040 South Pacheco, Santa Fe, NM 87505

State of New Mexico  
Energy Minerals and Natural Resources

Oil Conservation Division  
2040 South Pacheco  
Santa Fe, NM 87505

Form C-117 A  
Revised March 17, 1999

Submit 5 Copies to  
Appropriate District Office

PERMIT NO. H-24762

**TANK CLEANING, SEDIMENT OIL REMOVAL, TRANSPORTATION OF MISCELLANEOUS HYDROCARBONS AND DISPOSAL PERMIT**

Operator or Owner Rice Operating Address 122 W Taylor Hobbs NM 88240  
Lease or Facility Name N-18 Location 18-22-37  
U.L. - Sec. - Twp. - Rge.

**OPERATION TO BE PERFORMED:**

- Tank Cleaning  Sediment Oil Removal  Transportation of Miscellaneous Hydrocarbons

Operator or Owner Representative authorizing work Craig

Date Work to be Performed 4-18-2

**TANK CLEANING DATA** Tank Number \_\_\_\_\_ Volume \_\_\_\_\_

Tank Type \_\_\_\_\_ Volume Below Load Line \_\_\_\_\_

**SEDIMENT OIL OR MISCELLANEOUS HYDROCARBON DATA**

Sediment Oil from:  Pit  Cellar  Other

**MISCELLANEOUS OIL**

Tank Bottoms From:  Pipeline Station  Crude Terminal  Refinery  Other\*

Catchings From:  Gasoline Plant  Gathering Lines  Salt Water Disposal System  Other\*

Pipeline Break Oil or Spill

\*Other (Explain) \_\_\_\_\_

**VOLUME AND DESTINATION:** Estimated Volume 180 Bbls. Field test volume of good oil 27.22 + 0.00 Bbls.  
(Not required prior to Division approval)

Destination (Name and Location of treating plant or other facility) Jenex Operating 11100 S Eunice Highway 18  
P O Box 308 Hobbs NM 88241

**DESTRUCTION OF SEDIMENT OIL BY:**  Burning  Pit Disposal  Use on Roads or firewalls  Other

(Explain) \_\_\_\_\_

Location of Destruction \_\_\_\_\_

Justification of Destruction \_\_\_\_\_

**CERTIFICATION: (APPLICATION MAY BE MADE BY EITHER OF THE FOLLOWING)**

I hereby certify that the information above is true and complete to the best of my knowledge and belief.

Owner \_\_\_\_\_

Transporter Jenex Operating

By \_\_\_\_\_

Address P O Box 308 Hobbs NM 88241

Title \_\_\_\_\_

Signature [Signature]

Date \_\_\_\_\_

Title Plant Manager Date 4-18-2

**OIL CONSERVATION DIVISION**

Approved By Marie Peterson

Title MARIE PETERSON  
GEOLOGICAL / PETROLEUM  
TECHNICIAN

Date MAY 02 2002

A COPY OF THIS FORM MUST BE ON LOCATION DURING TANK CLEANING, REMOVAL OF SEDIMENT OIL OR MISCELLANEOUS HYDROCARBONS, AND MUST BE PRESENTED WITH TANK BOTTOMS, SEDIMENT OIL OR MISCELLANEOUS HYDROCARBONS AT THE TREATING PLANT TO WHICH IT IS DELIVERED.

DISTRIBUTION BY OCD	
	Santa Fe
	File
	Operator
	Transporter (2)

District I  
1625 N. French Dr., Hobbs, NM 88240  
District II  
811 South First, Artesia, NM 88210  
District III  
1000 Rio Brazos Road, Aztec, NM 87410  
District IV  
2040 South Pacheco, Santa Fe, NM 87505

State of New Mexico  
Energy Minerals and Natural Resources

Form C-117 A  
Revised March 17, 1999

Oil Conservation Division  
2040 South Pacheco  
Santa Fe, NM 87505

Submit 5 Copies to  
Appropriate District Office

PERMIT NO. H-24761

**TANK CLEANING, SEDIMENT OIL REMOVAL, TRANSPORTATION OF MISCELLANEOUS HYDROCARBONS AND DISPOSAL PERMIT**

Operator or Owner Basin Alliance Address Box 1378 Hobbs Nm 88241

Lease or Facility Name Air State SWD Location 33-18-36  
U.L. - Sec. - Twp. - Rge.

**OPERATION TO BE PERFORMED:**

- Tank Cleaning  Sediment Oil Removal  Transportation of Miscellaneous Hydrocarbons

Operator or Owner Representative authorizing work Hugo

Date Work to be Performed 4-17-2

**TANK CLEANING DATA** Tank Number \_\_\_\_\_ Volume \_\_\_\_\_

Tank Type \_\_\_\_\_ Volume Below Load Line \_\_\_\_\_  
**SEDIMENT OIL OR MISCELLANEOUS HYDROCARBON DATA**

Sediment Oil from:  Pit  Cellar  Other

**MISCELLANEOUS OIL**

Tank Bottoms From:  Pipeline Station  Crude Terminal  Refinery  Other\*

Catchings From:  Gasoline Plant  Gathering Lines  Salt Water Disposal System  Other\*

Pipeline Break Oil or Spill

\*Other (Explain) \_\_\_\_\_

**VOLUME AND DESTINATION:** Estimated Volume 380 Bbls. Field test volume of good oil 368.32 Bbls.  
(Not required prior to Division approval)

Destination (Name and Location of treating plant or other facility) Jenex Operating 11100 S Eunice Highway 18  
P O Box 308 Hobbs NM 88241

**DESTRUCTION OF SEDIMENT OIL BY:**  Burning  Pit Disposal  Use on Roads or firewalls  Other

(Explain) \_\_\_\_\_

Location of Destruction \_\_\_\_\_

Justification of Destruction \_\_\_\_\_

**CERTIFICATION: (APPLICATION MAY BE MADE BY EITHER OF THE FOLLOWING)**

I hereby certify that the information above is true and complete to the best of my knowledge and belief.

Owner \_\_\_\_\_

Transporter Jenex Operating

By \_\_\_\_\_

Address P O Box 308 Hobbs NM 88241

Title \_\_\_\_\_

Signature [Signature]

Date \_\_\_\_\_

Title Plant Manager Date 4-17-2

**OIL CONSERVATION DIVISION**

Approved By Marie Peterson Title MARIE PETERSON GEOLOGICAL / PETROLEUM TECHNICIAN Date MAY 02 2002

A COPY OF THIS FORM MUST BE ON LOCATION DURING TANK CLEANING, REMOVAL OF SEDIMENT OIL OR MISCELLANEOUS HYDROCARBONS, AND MUST BE PRESENTED WITH TANK BOTTOMS, SEDIMENT OIL OR MISCELLANEOUS HYDROCARBONS AT THE TREATING PLANT TO WHICH IT IS DELIVERED.

DISTRIBUTION BY OCD	
	Santa Fe
	File
	Operator
	Transporter (2)

District I  
1625 N. French Dr., Hobbs, NM 88240  
District II  
811 South First, Artesia, NM 88210  
District III  
1000 Rio Brazos Road, Aztec, NM 87410  
District IV  
2040 South Pacheco, Santa Fe, NM 87505

State of New Mexico  
Energy Minerals and Natural Resources

Oil Conservation Division  
2040 South Pacheco  
Santa Fe, NM 87505

Form C-117 A  
Revised March 17, 1999

Submit 5 Copies to  
Appropriate District Office

PERMIT NO. H-24751

TANK CLEANING, SEDIMENT OIL REMOVAL, TRANSPORTATION OF MISCELLANEOUS HYDROCARBONS AND DISPOSAL PERMIT

Operator or Owner Rice Operating Address 122 W Taylor Hobbs NM 88240  
Lease or Facility Name K-33 Location 33-19-37  
U.L. - Sec. - Twp. - Rge.

OPERATION TO BE PERFORMED:

- Tank Cleaning  Sediment Oil Removal  Transportation of Miscellaneous Hydrocarbons

Operator or Owner Representative authorizing work Craig

Date Work to be Performed 4-15-2

**TANK CLEANING DATA** Tank Number \_\_\_\_\_ Volume \_\_\_\_\_

Tank Type \_\_\_\_\_ Volume Below Load Line \_\_\_\_\_

**SEDIMENT OIL OR MISCELLANEOUS HYDROCARBON DATA**

Sediment Oil from:  Pit  Cellar  Other


**MISCELLANEOUS OIL**

Tank Bottoms From:  Pipeline Station  Crude Terminal  Refinery  Other\*

Catchings From:  Gasoline Plant  Gathering Lines  Salt Water Disposal System  Other\*

Pipeline Break Oil or Spill

\*Other (Explain) \_\_\_\_\_



**VOLUME AND DESTINATION:** Estimated Volume 190 Bbls. Field test volume of good oil 14297 Bbls.  
(Not required prior to Division approval)

Destination (Name and Location of treating plant or other facility) Jenex Operating 11100 S Eunice Highway 18  
P O Box 308 Hobbs NM 88241

**DESTRUCTION OF SEDIMENT OIL BY:**  Burning  Pit Disposal  Use on Roads or firewalls  Other

(Explain) \_\_\_\_\_

Location of Destruction \_\_\_\_\_

Justification of Destruction \_\_\_\_\_

**CERTIFICATION:** (APPLICATION MAY BE MADE BY EITHER OF THE FOLLOWING)

I hereby certify that the information above is true and complete to the best of my knowledge and belief.

Owner \_\_\_\_\_

Transporter Jenex Operating

By \_\_\_\_\_

Address P O Box 308 Hobbs NM 88241

Title \_\_\_\_\_

Signature [Signature]

Date \_\_\_\_\_

Title Plant Manager Date 4-15-2

**OIL CONSERVATION DIVISION**

Approved By Marie Peterson Title MARIE PETERSON Date MAY 02 2002  
GEOLOGICAL / PETROLEUM  
TECHNICIAN

A COPY OF THIS FORM MUST BE ON LOCATION DURING TANK CLEANING, REMOVAL OF SEDIMENT OIL OR MISCELLANEOUS HYDROCARBONS, AND MUST BE PRESENTED WITH TANK BOTTOMS, SEDIMENT OIL OR MISCELLANEOUS HYDROCARBONS AT THE TREATING PLANT TO WHICH IT IS DELIVERED.

DISTRIBUTION BY OCD	
	Santa Fe
	File
	Operator
	Transporter (2)



District I  
1625 N. French Dr., Hobbs, NM 88240  
District II  
811 South First, Artesia, NM 88210  
District III  
1000 Rio Brazos Road, Aztec, NM 87410  
District IV  
2040 South Pacheco, Santa Fe, NM 87505

State of New Mexico  
Energy Minerals and Natural Resources

Oil Conservation Division  
2040 South Pacheco  
Santa Fe, NM 87505

Form C-117 A  
Revised March 17, 1999

Submit 5 Copies to  
Appropriate District Office

PERMIT NO. H-24750

**TANK CLEANING, SEDIMENT OIL REMOVAL, TRANSPORTATION OF MISCELLANEOUS HYDROCARBONS AND DISPOSAL PERMIT**

Operator or Owner Rice Operating Address 122 W Taylor Hobbs NM 88240  
Lease or Facility Name M-33 Location 33-26-37  
U.L. - Sec. - Twp. - Rge.

**OPERATION TO BE PERFORMED:**

- Tank Cleaning  Sediment Oil Removal  Transportation of Miscellaneous Hydrocarbons

Operator or Owner Representative authorizing work Craig

Date Work to be Performed 4-15-2

**TANK CLEANING DATA** Tank Number \_\_\_\_\_ Volume \_\_\_\_\_

Tank Type \_\_\_\_\_ Volume Below Load Line \_\_\_\_\_

**SEDIMENT OIL OR MISCELLANEOUS HYDROCARBON DATA**

Sediment Oil from:  Pit  Cellar  Other

**MISCELLANEOUS OIL**

Tank Bottoms From:  Pipeline Station  Crude Terminal  Refinery  Other\*

Catchings From:  Gasoline Plant  Gathering Lines  Salt Water Disposal System  Other\*

Pipeline Break Oil or Spill

\*Other (Explain) \_\_\_\_\_

**VOLUME AND DESTINATION:** Estimated Volume 570 Bbls. Field test volume of good oil 302.11 Bbls.  
(Not required prior to Division approval)

Destination (Name and Location of treating plant or other facility) Jenex Operating 11100 S Eunice Highway 18  
P O Box 308 Hobbs NM 88241

**DESTRUCTION OF SEDIMENT OIL BY:**  Burning  Pit Disposal  Use on Roads or firewalls  Other

(Explain) \_\_\_\_\_

Location of Destruction \_\_\_\_\_

Justification of Destruction \_\_\_\_\_

**CERTIFICATION: (APPLICATION MAY BE MADE BY EITHER OF THE FOLLOWING)**

I hereby certify that the information above is true and complete to the best of my knowledge and belief.

Owner \_\_\_\_\_

Transporter Jenex Operating

By \_\_\_\_\_

Address P O Box 308 Hobbs NM 88241

Title \_\_\_\_\_

Signature [Signature]

Date \_\_\_\_\_

Title Plant Manager Date 4-15-2

**OIL CONSERVATION DIVISION**

Approved By Marie Peterson Title MARIE PETERSON Date MAY 02 2002  
GEOLOGICAL / PETROLEUM  
TECHNICIAN

A COPY OF THIS FORM MUST BE ON LOCATION DURING TANK CLEANING, REMOVAL OF SEDIMENT OIL OR MISCELLANEOUS HYDROCARBONS, AND MUST BE PRESENTED WITH TANK BOTTOMS, SEDIMENT OIL OR MISCELLANEOUS HYDROCARBONS AT THE TREATING PLANT TO WHICH IT IS DELIVERED.

DISTRIBUTION BY OCD	
	Santa Fe
	File
	Operator
	Transporter (2)

District I  
1625 N. French Dr., Hobbs, NM 88240  
District II  
811 South First, Artesia, NM 88210  
District III  
1090 Rio Bravo Road, Aztec, NM 87410  
District IV  
2040 South Pacheco, Santa Fe, NM 87505

State of New Mexico  
Energy Minerals and Natural Resources

Form C-117 A  
Revised March 17, 1999

Oil Conservation Division  
2040 South Pacheco  
Santa Fe, NM 87505

Submit 3 Copies to  
Appropriate District Office

PERMIT NO. H-24749

TANK CLEANING, SEDIMENT OIL REMOVAL, TRANSPORTATION OF MISCELLANEOUS HYDROCARBONS AND DISPOSAL PERMIT

Operator or Owner Prool Co. Address P.O. Box 5208 Hobbs Nm 88241  
Name of Facility State AB SWO Location 3-19-37  
U.L. - Sec. - Twp. - Rgs.

OPERATION TO BE PERFORMED:

- Tank Cleaning  Sediment Oil Removal  Transportation of Miscellaneous Hydrocarbons

Operator or Owner Representative authorizing work Freeman

Date Work to be Performed 4-13-2

TANK CLEANING DATA Tank Number \_\_\_\_\_ Volume \_\_\_\_\_

Sediment Oil or Miscellaneous Hydrocarbon DATA Tank Type \_\_\_\_\_ Volume Below Load Line \_\_\_\_\_

Sediment Oil from:  Pit  Collar  Other

MISCELLANEOUS OIL

Tank Bottoms from:  Pipeline Station  Crude Terminal  Refinery  Other\*

Catchings from:  Gasoline Plant  Gathering Lines  Salt Water Disposal System  Other\*

Pipeline Break Oil or Spill

\*Other (Explain) \_\_\_\_\_

VOLUME AND DESTINATION: Estimated Volume 190 Bbls. Field test volume of good oil 178.800 Bbls.  
(Not required prior to Division approval)

Destination (Name and Location of treating plant or other facility) Jenex Operating 11100 S Eunice Highway 18  
P O Box 308 Hobbs NM 88241

DESTRUCTION OF SEDIMENT OIL BY:  Burning  Pit Disposal  Use on Roads or firewalls  Other

(Explain) \_\_\_\_\_

Location of Destruction \_\_\_\_\_

Justification of Destruction \_\_\_\_\_

CERTIFICATION: (APPLICATION MAY BE MADE BY EITHER OF THE FOLLOWING)

I hereby certify that the information above is true and complete to the best of my knowledge and belief.

Owner \_\_\_\_\_

Transporter Jenex Operating

By \_\_\_\_\_

Address P O Box 308 Hobbs NM 88241

Title \_\_\_\_\_

Signature [Signature]

Date \_\_\_\_\_

Title Plant Manager Date 4-12-2

OIL CONSERVATION DIVISION

Approved By Marie Peterson Title MARIE PETERSON Date MAY 02 2002  
GEOLOGICAL / PETROLEUM  
TECHNICIAN

A COPY OF THIS FORM MUST BE ON LOCATION DURING TANK CLEANING, REMOVAL OF SEDIMENT OIL OR MISCELLANEOUS HYDROCARBONS, AND MUST BE PRESENTED WITH TANK BOTTOMS, SEDIMENT OIL OR MISCELLANEOUS HYDROCARBONS AT THE TREATING PLANT TO WHICH IT IS DELIVERED.

DISTRIBUTION BY OCD	
	Santa Fe
	File
	Operator

District I  
1625 N. French Dr., Hobbs, NM 88240  
District II  
811 South First, Artesia, NM 88210  
District III  
1000 Rio Brazos Road, Aztec, NM 87410  
District IV  
2040 South Pacheco, Santa Fe, NM 87505

State of New Mexico  
Energy Minerals and Natural Resources

Oil Conservation Division  
2040 South Pacheco  
Santa Fe, NM 87505

Form C-117 A  
Revised March 17, 1999

Submit 5 Copies to  
Appropriate District Office

PERMIT NO. H-24748

TANK CLEANING, SEDIMENT OIL REMOVAL, TRANSPORTATION OF MISCELLANEOUS HYDROCARBONS AND DISPOSAL PERMIT

Operator or Owner Sundance Services Address P.O. Box 1737 Eunice Nm 88231  
Lease or Facility Name Prabo Facility Location 29-21-38  
U.L. - Sec. - Twp. - Rge.

OPERATION TO BE PERFORMED:

- Tank Cleaning  Sediment Oil Removal  Transportation of Miscellaneous Hydrocarbons

Operator or Owner Representative authorizing work Kelly

Date Work to be Performed 4-12-13-2

**TANK CLEANING DATA** Tank Number \_\_\_\_\_ Volume \_\_\_\_\_

Tank Type \_\_\_\_\_ Volume Below Load Line \_\_\_\_\_

**SEDIMENT OIL OR MISCELLANEOUS HYDROCARBON DATA**

Sediment Oil from:  Pit  Cellar  Other


**MISCELLANEOUS OIL**

Tank Bottoms From:  Pipeline Station  Crude Terminal  Refinery  Other

Catchings From:  Gasoline Plant  Gathering Lines  Salt Water Disposal System  Other

Pipeline Break Oil or Spill

\*Other (Explain) \_\_\_\_\_



**VOLUME AND DESTINATION:** Estimated Volume 380 Bbls. Field test volume of good oil 343.42 Bbls.  
(Not required prior to Division approval)

Destination (Name and Location of treating plant or other facility) Jenex Operating 11100 S Eunice Highway 18  
P O Box 308 Hobbs NM 88241

**DESTRUCTION OF SEDIMENT OIL BY:**  Burning  Pit Disposal  Use on Roads or firewalls  Other

(Explain) \_\_\_\_\_

Location of Destruction \_\_\_\_\_

Justification of Destruction \_\_\_\_\_

**CERTIFICATION:** (APPLICATION MAY BE MADE BY EITHER OF THE FOLLOWING)

I hereby certify that the information above is true and complete to the best of my knowledge and belief.

Owner \_\_\_\_\_ Transporter Jenex Operating  
By \_\_\_\_\_ Address P O Box 308 Hobbs NM 88241  
Title \_\_\_\_\_ Signature [Signature]  
Date \_\_\_\_\_ Title Plant Manager Date 4-12-2

**OIL CONSERVATION DIVISION**

Approved By Marie Peterson Title MARIE PETERSON Date MAY 02 2002  
GEOLOGICAL / PETROLEUM  
TECHNICIAN

A COPY OF THIS FORM MUST BE ON LOCATION DURING TANK CLEANING, REMOVAL OF SEDIMENT OIL OR MISCELLANEOUS HYDROCARBONS, AND MUST BE PRESENTED WITH TANK BOTTOMS, SEDIMENT OIL OR MISCELLANEOUS HYDROCARBONS AT THE TREATING PLANT TO WHICH IT IS DELIVERED.

DISTRIBUTION BY OCD	
	Santa Fe
	File
	Operator
	Transporter (2)

District I  
1625 N. French Dr., Hobbs, NM 88240  
District II  
811 South First, Artesia, NM 88210  
District III  
1680 Rio Rancho Road, Aztec, NM 87410  
District IV  
2040 South Pacheco, Santa Fe, NM 87505

State of New Mexico  
Energy Minerals and Natural Resources

Form C-117 A  
Revised March 17, 1999

Oil Conservation Division  
2040 South Pacheco  
Santa Fe, NM 87505

Submit 3 Copies to  
Appropriate District Office

PERMIT NO. H-24745

TANK CLEANING, SEDIMENT OIL REMOVAL, TRANSPORTATION OF MISCELLANEOUS HYDROCARBONS AND DISPOSAL PERMIT

Operator or Owner Gandy Corp Address Box 827 Tatum, Nm 88267

Lease or Facility Name Gandy plant Location 11-10-35

U.L. - Sec. - Twp. - Rgs.

OPERATION TO BE PERFORMED:

- Tank Cleaning  Sediment Oil Removal  Transportation of Miscellaneous Hydrocarbons

Operator or Owner Representative authorizing work Lewis

Date Work to be Performed 4-13-14-2

TANK CLEANING DATA Tank Number \_\_\_\_\_ Volume \_\_\_\_\_

Sediment Oil or Miscellaneous Hydrocarbon Data Tank Type \_\_\_\_\_ Volume Below Load Line \_\_\_\_\_

Sediment Oil from:  Pit  Cellar  Other

MISCELLANEOUS OIL

Tank Removal From:  Pipeline Station  Crude Terminal  Refinery  Other

Catchings From:  Gasoline Plant  Gathering Lines  Salt Water Disposal System  Other

Pipelines Break Oil or Spill

Other (Explain) \_\_\_\_\_

VOLUME AND DESTINATION: Estimated Volume 1330 Bbls. Field test volume of good oil 1330.54 Bbls.  
(Not required prior to Division approval)

Destination (Name and Location of treating plant or other facility) Jenex Operating 11100 S Eunice Highway 18  
P O Box 308 Hobbs NM 88241

DESTRUCTION OF SEDIMENT OIL BY:  Burning  Pit Disposal  Use on Roads or firewalls  Other

(Explain) \_\_\_\_\_

Location of Destruction \_\_\_\_\_

Justification of Destruction \_\_\_\_\_

CERTIFICATION: (APPLICATION MAY BE MADE BY EITHER OF THE FOLLOWING)

I hereby certify that the information above is true and complete to the best of my knowledge and belief.

Owner \_\_\_\_\_

Transporter Jenex Operating

By \_\_\_\_\_

Address P O Box 308 Hobbs NM 88241

Title \_\_\_\_\_

Signature [Signature]

Date \_\_\_\_\_

Title Plant Manager Date 4-12-2

OIL CONSERVATION DIVISION

Approved By Marie Peterson

MARIE PETERSON  
Title GEOLOGICAL / PETROLEUM  
TECHNICIAN

Date MAY 02 2002

DISTRIBUTION BY OCD	
_____	Santa Fe
_____	File
_____	Operator
_____	Transporter

A COPY OF THIS FORM MUST BE ON LOCATION DURING TANK CLEANING, REMOVAL OF SEDIMENT OIL OR MISCELLANEOUS HYDROCARBONS, AND MUST BE PRESENTED WITH TANK BOTTOMS, SEDIMENT OIL OR MISCELLANEOUS HYDROCARBONS AT THE TREATING PLANT TO WHICH IT IS DELIVERED.

District I  
1625 N. French Dr., Hobbs, NM 88240  
District II  
811 South First, Azusa, NM 88210  
District III  
1600 Rio Grande Road, Azusa, NM 87410  
District IV  
2040 South Pacheco, Santa Fe, NM 87505

State of New Mexico  
Energy Minerals and Natural Resources

Form C-117 A  
Revised March 17, 1999

Oil Conservation Division  
2040 South Pacheco  
Santa Fe, NM 87505

Submit 3 Copies to  
Appropriate District Office

PERMIT NO. H-24744

TANK CLEANING, SEDIMENT OIL REMOVAL, TRANSPORTATION OF MISCELLANEOUS HYDROCARBONS AND DISPOSAL PERMIT

Operator or Owner Rice Operating Address 122 W Taylor Hobbs NM 88240  
Lease or Facility Name K-33 Location 33-19-37  
U.L. - Sec. - Twp. - Rgs.

OPERATION TO BE PERFORMED:

- Tank Cleaning  Sediment Oil Removal  Transportation of Miscellaneous Hydrocarbons

Operator or Owner Representative authorizing work Craig

Date Work to be Performed 4-11-2

TANK CLEANING DATA Tank Number \_\_\_\_\_ Volume \_\_\_\_\_

Sediment Oil or Miscellaneous Hydrocarbon Data Tank Type \_\_\_\_\_ Volume Below Load Line \_\_\_\_\_

Sediment Oil from:  Pit  Cellar  Other

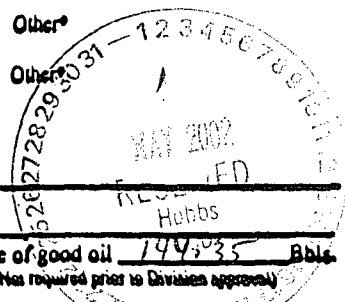
MISCELLANEOUS OIL

Tank Bottoms From:  Pipeline Station  Crude Terminal  Refinery  Other

Coatings From:  Gasoline Plant  Gathering Lines  Salt Water Disposal System  Other

Pipeline Break Oil or Spill

Other (Explain) \_\_\_\_\_



VOLUME AND DESTINATION: Estimated Volume 190 Bbls. Field test volume of good oil 144.35 Bbls.  
(Not required prior to Division approval)

Destination (Name and Location of treating plant or other facility) Jenex Operating 11100 S Eunice Highway 18  
P O Box 308 Hobbs NM 88241

DESTRUCTION OF SEDIMENT OIL BY:  Burning  Pit Disposal  Use on Roads or firewalls  Other

(Explain) \_\_\_\_\_

Location of Destruction \_\_\_\_\_

Justification of Destruction \_\_\_\_\_

CERTIFICATION: (APPLICATION MAY BE MADE BY EITHER OF THE FOLLOWING)

I hereby certify that the information above is true and complete to the best of my knowledge and belief.

Owner \_\_\_\_\_

Transporter Jenex Operating

By \_\_\_\_\_

Address P O Box 308 Hobbs NM 88241

Title \_\_\_\_\_

Signature [Signature]

Date \_\_\_\_\_

Title Plant Manager Date 4-11-2

OIL CONSERVATION DIVISION

Approved By Marie Peterson

MARIE PETERSON  
Title GEOLOGICAL / PETROLEUM  
TECHNICIAN

Date MAY 02 2002

A COPY OF THIS FORM MUST BE ON LOCATION DURING TANK CLEANING, REMOVAL OF SEDIMENT OIL OR MISCELLANEOUS HYDROCARBONS, AND MUST BE PRESENTED WITH TANK BOTTOMS, SEDIMENT OIL OR MISCELLANEOUS HYDROCARBONS AT THE TREATING PLANT TO WHICH IT IS DELIVERED.

DISTRIBUTION BY OCD	
_____	Santa Fe
_____	File
_____	Operator

District I  
1625 N. French Dr., Hobbs, NM 88240  
District II  
811 South First, Artesia, NM 88210  
District III  
1000 Rio Rancho Road, Aztec, NM 87410  
District IV  
2040 South Pacheco, Santa Fe, NM 87505

State of New Mexico  
Energy Minerals and Natural Resources

Form C-117 A  
Revised March 17, 1999

Oil Conservation Division  
2040 South Pacheco  
Santa Fe, NM 87505

Submit 3 Copies to  
Appropriate District Office

PERMIT NO. H-24743

TANK CLEANING, SEDIMENT OIL REMOVAL, TRANSPORTATION OF MISCELLANEOUS HYDROCARBONS AND DISPOSAL PERMIT

Operator or Owner Rice Operating Address 122 W Taylor Hobbs NM 88240  
Name of Facility B D C-2 Location 2-22-37  
U.L. • Sec. • Twp. • Rgs.

OPERATION TO BE PERFORMED:

Tank Cleaning  Sediment Oil Removal  Transportation of Miscellaneous Hydrocarbons

Operator or Owner Representative authorizing work Craig

Date Work to be Performed 4-11-2

TANK CLEANING DATA Tank Number \_\_\_\_\_ Volume \_\_\_\_\_

Sediment Oil or Miscellaneous Hydrocarbon Data Tank Type \_\_\_\_\_ Volume Below Load Line \_\_\_\_\_

Sediment Oil from:  Pit  Cellar  Other

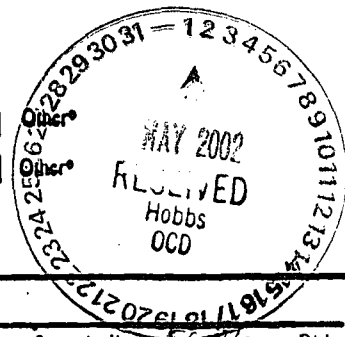
MISCELLANEOUS OIL

Tank Bottoms From:  Pipeline Station  Crude Terminal  Refinery  Other

Catchings From:  Gasoline Plant  Gathering Lines  Salt Water Disposal System  Other

Pipeline Break Oil or Spill

Other (Explain) \_\_\_\_\_



VOLUME AND DESTINATION: Estimated Volume 100 Bbls. Field test volume of good oil 56.76 Bbls.  
(Not required prior to Division approval)

Destination (Name and Location of treating plant or other facility) Jenex Operating 11100 S Eunice Highway 18  
P O Box 308 Hobbs NM 88241

DESTRUCTION OF SEDIMENT OIL BY:  Burning  Pit Disposal  Use on Roads or firewalls  Other

(Explain) \_\_\_\_\_

Location of Destruction \_\_\_\_\_

Justification of Destruction \_\_\_\_\_

CERTIFICATION: (APPLICATION MAY BE MADE BY EITHER OF THE FOLLOWING)

I hereby certify that the information above is true and complete to the best of my knowledge and belief.

Operator \_\_\_\_\_ Transporter Jenex Operating  
By \_\_\_\_\_ Address P O Box 308 Hobbs NM 88241  
Title \_\_\_\_\_ Signature [Signature]  
Date \_\_\_\_\_ Title Plant Manager Date 4-11-2

OIL CONSERVATION DIVISION

Approved By Marie Peterson Title MARIE PETERSON  
GEOLOGICAL / PETROLEUM  
TECHNICIAN Date MAY 02 2002

A COPY OF THIS FORM MUST BE ON LOCATION DURING TANK CLEANING, REMOVAL OF SEDIMENT OIL OR MISCELLANEOUS HYDROCARBONS, AND MUST BE PRESENTED WITH TANK BOTTOMS, SEDIMENT OIL OR MISCELLANEOUS HYDROCARBONS AT THE TREATING PLANT TO WHICH IT IS DELIVERED.

DISTRIBUTION BY OCD	
_____	Santa Fe
_____	File
_____	Operator

District I  
1625 N. French Dr., Hobbs, NM 88240  
District II  
811 South First, Artesia, NM 88210  
District III  
1600 Rio Rancho Road, Aztec, NM 87410  
District IV  
2040 South Pacheco, Santa Fe, NM 87505

State of New Mexico  
Energy Minerals and Natural Resources

Form C-117 A  
Revised March 17, 1999

Oil Conservation Division  
2040 South Pacheco  
Santa Fe, NM 87505

Submit 3 Copies to  
Appropriate District Office

PERMIT NO. H-24734

TANK CLEANING, SEDIMENT OIL REMOVAL, TRANSPORTATION OF MISCELLANEOUS HYDROCARBONS AND DISPOSAL PERMIT

Operator or Owner Cooper Address Monument NM  
Name of Facility Cooper SWD Location 8-20-37  
U.L. • Sec. • Twp. • Bgs.

OPERATION TO BE PERFORMED:

- Tank Cleaning  Sediment Oil Removal  Transportation of Miscellaneous Hydrocarbons

Operator or Owner Representative authorizing work Timmy

Date Work to be Performed 4-9-2

TANK CLEANING DATA Tank Number \_\_\_\_\_ Volume \_\_\_\_\_


Sediment Oil or Miscellaneous Hydrocarbon DATA Tank Type \_\_\_\_\_ Volume Below Load Line \_\_\_\_\_

Sediment Oil from:  Pit  Cellar  Other

MISCELLANEOUS OIL Tank Release From:  Pipeline Station  Crude Terminal  Refinery  Other

Catchings From:  Gasoline Plant  Gathering Lines  Salt Water Disposal System  Other  
 Pipeline Break Oil or Spill

\*Other (Explain) \_\_\_\_\_



VOLUME AND DESTINATION: Estimated Volume 400 Bbls. Field test volume of good oil 387.08 Bbls.  
(Not required prior to Division approval)

Destination (Name and Location of treating plant or other facility) Jenex Operating 11100 S Eunice Highway 18  
P O Box 308 Hobbs NM 88241

DESTRUCTION OF SEDIMENT OIL BY:  Burning  Pit Disposal  Use on Roads or firewalls  Other

(Explain) \_\_\_\_\_

Location of Destruction \_\_\_\_\_

Justification of Destruction \_\_\_\_\_

CERTIFICATION: (APPLICATION MAY BE MADE BY EITHER OF THE FOLLOWING)

I hereby certify that the information above is true and complete to the best of my knowledge and belief.

Owner \_\_\_\_\_

Transporter Jenex Operating

By \_\_\_\_\_

Address P O Box 308 Hobbs NM 88241

Title \_\_\_\_\_

Signature [Signature]

Date \_\_\_\_\_

Title Plant Manager Date 4-9-2

OIL CONSERVATION DIVISION

Approved By Marie Peterson

MARIE PETERSON  
Title GEOLOGICAL / PETROLEUM  
TECHNICIAN Date \_\_\_\_\_

APR 11 2002

A COPY OF THIS FORM MUST BE ON LOCATION DURING TANK CLEANING, REMOVAL OF SEDIMENT OIL OR MISCELLANEOUS HYDROCARBONS, AND MUST BE PRESENTED WITH TANK BOTTOMS, SEDIMENT OIL OR MISCELLANEOUS HYDROCARBONS AT THE TREATING PLANT TO WHICH IT IS DELIVERED.

DISTRIBUTION BY OCD	
_____	Santa Fe
_____	File
_____	Operator
_____	Transporter (1)

District I  
1625 N. French Dr., Hobbs, NM 88240  
District II  
811 South First, Artesia, NM 88210  
District III  
1000 Rio Rancho Road, Aztec, NM 87410  
District IV  
2040 South Pacheco, Santa Fe, NM 87505

State of New Mexico  
Energy Minerals and Natural Resources

Form C-117 A  
Revised March 17, 1999

Oil Conservation Division  
2040 South Pacheco  
Santa Fe, NM 87505

Submit 3 Copies to  
Appropriate District Office

PERMIT NO. H-24731

TANK CLEANING, SEDIMENT OIL REMOVAL, TRANSPORTATION OF MISCELLANEOUS HYDROCARBONS AND DISPOSAL PERMIT

Operator or Owner Key Energy Address Box 99 Eunice NM 88231  
Name of Facility Christmas SWD Location 28-22-37  
U.L. • Sec. • Twp. • Rgs.

OPERATION TO BE PERFORMED:

- Tank Cleaning  Sediment Oil Removal  Transportation of Miscellaneous Hydrocarbons

Operator or Owner Representative authorizing work Eddy

Date Work to be Performed 4-8-2

TANK CLEANING DATA Tank Number \_\_\_\_\_ Volume \_\_\_\_\_

Sediment Oil or Miscellaneous Hydrocarbon Data Tank Type \_\_\_\_\_ Volume Below Load Line \_\_\_\_\_

Sediment Oil from:  Pit  Cellar  Other

MISCELLANEOUS OIL

Tank Bottoms From:  Pipeline Station  Crude Terminal  Refinery  Other\*

Catchings From:  Gasoline Plant  Gathering Lines  Salt Water Disposal System  Other\*

Pipeline Break Oil or Spill

\*Other (Explain) \_\_\_\_\_

VOLUME AND DESTINATION: Estimated Volume 380 Bbls. Field test volume of good oil 304.41 Bbls.  
(Not required prior to Division approval)

Destination (Name and Location of treating plant or other facility) Jenex Operating 11100 S Eunice Highway 18  
P O Box 308 Hobbs NM 88241

DESTRUCTION OF SEDIMENT OIL BY:  Burning  Pit Disposal  Use on Roads or firewalls  Other

(Explain) \_\_\_\_\_

Location of Destruction \_\_\_\_\_

Justification of Destruction \_\_\_\_\_

CERTIFICATION: (APPLICATION MAY BE MADE BY EITHER OF THE FOLLOWING)

I hereby certify that the information above is true and complete to the best of my knowledge and belief.

Operator \_\_\_\_\_

Transporter Jenex Operating

By \_\_\_\_\_

Address P O Box 308 Hobbs NM 88241

Title \_\_\_\_\_

Signature [Signature]

Date \_\_\_\_\_

Title Plant Manager Date 4-8-2

OIL CONSERVATION DIVISION

Approved By Marie Peterson

Title \_\_\_\_\_

MARIE PETERSON  
GEOLOGICAL / PETROLEUM  
TECHNICIAN

Date \_\_\_\_\_

APR 11 2002

DISTRIBUTION BY OCD	
_____	Santa Fe
_____	File
_____	Operator

A COPY OF THIS FORM MUST BE ON LOCATION DURING TANK CLEANING, REMOVAL OF SEDIMENT OIL OR MISCELLANEOUS HYDROCARBONS, AND MUST BE PRESENTED WITH TANK BOTTOMS, SEDIMENT OIL OR MISCELLANEOUS HYDROCARBONS AT THE TREATING PLANT TO WHICH IT IS DELIVERED.



District I  
1625 N. French Dr., Hobbs, NM 88240  
District II  
811 South First, Artesia, NM 88210  
District III  
1000 Rio Brazos Road, Aztec, NM 87410  
District IV  
2040 South Pacheco, Santa Fe, NM 87505

State of New Mexico  
Energy Minerals and Natural Resources

Form C-117 A  
Revised March 17, 1999

Oil Conservation Division  
2040 South Pacheco  
Santa Fe, NM 87505

Submit 3 Copies to  
Appropriate District Office

PERMIT NO. H-24730

TANK CLEANING, SEDIMENT OIL REMOVAL, TRANSPORTATION OF MISCELLANEOUS HYDROCARBONS AND DISPOSAL PERMIT

Operator or Owner Sundance Services Address P.O. Box 1737 Eunice NM 88231  
Lease or Facility Name Praba Facility Location 29-21-38  
U.L. - Sec. - Twp. - Rgs.

OPERATION TO BE PERFORMED:

Tank Cleaning  Sediment Oil Removal  Transportation of Miscellaneous Hydrocarbons

Operator or Owner Representative authorizing work Kelly

Date Work to be Performed 4-8-2

TANK CLEANING DATA Tank Number \_\_\_\_\_ Volume \_\_\_\_\_

Tank Type \_\_\_\_\_ Volume Below Load Line \_\_\_\_\_

SEDIMENT OIL OR MISCELLANEOUS HYDROCARBON DATA

Sediment Oil from:  Pit  Cellar  Other

MISCELLANEOUS OIL

Tank Bottoms From:  Pipeline Station  Crude Terminal  Refinery  Other\*

Catchings From:  Gasoline Plant  Gathering Lines  Salt Water Disposal System  Other\*

Pipeline Break Oil or Spill

\*Other (Explain) \_\_\_\_\_

123456789  
APR 21 2002  
RECEIVED  
HOBBS

VOLUME AND DESTINATION:

Estimated Volume 150 Bbls. Field test volume of good oil 132.15 Bbls.  
(Not required prior to Division approval)

Destination (Name and Location of treating plant or other facility) Jenex Operating 11100 S Eunice Highway 18  
P O Box 308 Hobbs NM 88241

DESTRUCTION OF SEDIMENT OIL BY:

Burning  Pit Disposal  Use on Roads or firewalls  Other

(Explain) \_\_\_\_\_

Location of Destruction \_\_\_\_\_

Justification of Destruction \_\_\_\_\_

CERTIFICATION: (APPLICATION MAY BE MADE BY EITHER OF THE FOLLOWING)

I hereby certify that the information above is true and complete to the best of my knowledge and belief.

Owner \_\_\_\_\_

Transporter Jenex Operating

By \_\_\_\_\_

Address P O Box 308 Hobbs NM 88241

Title \_\_\_\_\_

Signature [Signature]

Date \_\_\_\_\_

Title Plant Manager Date 4-8-2

OIL CONSERVATION DIVISION

Approved By Marie Peterson Title MARIE PETERSON Date APR 11 2002  
GEOLOGICAL / PETROLEUM  
TECHNICIAN

A COPY OF THIS FORM MUST BE ON LOCATION DURING TANK CLEANING, REMOVAL OF SEDIMENT OIL OR MISCELLANEOUS HYDROCARBONS, AND MUST BE PRESENTED WITH TANK BOTTOMS, SEDIMENT OIL OR MISCELLANEOUS HYDROCARBONS AT THE TREATING PLANT TO WHICH IT IS DELIVERED.

DISTRIBUTION BY OCD	
	Santa Fe
	File
	Operator
	Transporter (2)

District I  
1625 N. French Dr., Hobbs, NM 88240  
District II  
811 South First, Artesia, NM 88210  
District III  
1600 Rio Rancho Blvd, Artesia, NM 87410  
District IV  
2040 South Pacheco, Santa Fe, NM 87505

State of New Mexico  
Energy Minerals and Natural Resources

Form C-117 A  
Revised March 17, 1999

Oil Conservation Division  
2040 South Pacheco  
Santa Fe, NM 87505

Submit 3 Copies to  
Appropriate District Office

PERMIT NO. H-24728

TANK CLEANING, SEDIMENT OIL REMOVAL, TRANSPORTATION OF MISCELLANEOUS HYDROCARBONS AND DISPOSAL PERMIT

Operator or Owner Basin Alliance LLC Address Box 1378 Hobbs NM 88241

Lease or Facility Name AG STATE SWD Location T33-18-36  
U.L. - Sec. - Twp. - Rgn.

OPERATION TO BE PERFORMED:

- Tank Cleaning  Sediment Oil Removal  Transportation of Miscellaneous Hydrocarbons

Operator or Owner Representative authorizing work HUGO

Date Work to be Performed 4-8-2

TANK CLEANING DATA Tank Number \_\_\_\_\_ Volume \_\_\_\_\_

Sediment Oil or Miscellaneous Hydrocarbon Data Tank Type \_\_\_\_\_ Volume Below Load Line \_\_\_\_\_

Sediment Oil from:  Pit  Cellar  Other

MISCELLANEOUS OIL

Tank Bottoms From:  Pipeline Station  Crude Terminal  Refinery  Other

Catchings From:  Gasoline Plant  Gathering Lines  Salt Water Disposal System  Other

Pipeline Break Oil or Spill

Other (Explain) \_\_\_\_\_

VOLUME AND DESTINATION: Estimated Volume 375 Bbls. Field test volume of good oil 371.03 Bbls.  
(Not required prior to Division approval)

Destination (Name and Location of treating plant or other facility) Jenex Operating 11100 S Eunice Highway 18  
P O Box 308 Hobbs NM 88241

DESTRUCTION OF SEDIMENT OIL BY:  Burning  Pit Disposal  Use on Roads or firewalls  Other

(Explain) \_\_\_\_\_

Location of Destruction \_\_\_\_\_

Justification of Destruction \_\_\_\_\_

CERTIFICATION: (APPLICATION MAY BE MADE BY EITHER OF THE FOLLOWING)

I hereby certify that the information above is true and complete to the best of my knowledge and belief.

Operator \_\_\_\_\_

Transporter Jenex Operating

By \_\_\_\_\_

Address P O Box 308 Hobbs NM 88241

Title \_\_\_\_\_

Signature [Signature]

Date \_\_\_\_\_

Title Plant Manager Date 4-8-2

OIL CONSERVATION DIVISION

Approved By Marie Peterson Title \_\_\_\_\_

MARIE PETERSON  
GEOLOGICAL / PETROLEUM  
TECHNICIAN

Date APR 11 2002

DISTRIBUTION BY OCD	
_____	Santa Fe
_____	File
_____	Operator
_____	Transporter (1)

A COPY OF THIS FORM MUST BE ON LOCATION DURING TANK CLEANING, REMOVAL OF SEDIMENT OIL OR MISCELLANEOUS HYDROCARBONS, AND MUST BE PRESENTED WITH TANK BOTTOMS, SEDIMENT OIL OR MISCELLANEOUS HYDROCARBONS AT THE TREATING PLANT TO WHICH IT IS DELIVERED.

District I  
1625 N. French Dr., Hobbs, NM 88240  
District II  
811 South First, Artesia, NM 88210  
District III  
1030 Rio Arriba Road, Aztec, NM 87410  
District IV  
2040 South Pacheco, Santa Fe, NM 87505

State of New Mexico  
Energy Minerals and Natural Resources

Form C-117 A  
Revised March 17, 1999

Oil Conservation Division  
2040 South Pacheco  
Santa Fe, NM 87505

Submit 3 Copies to  
Appropriate District Office

PERMIT NO. H-24727

TANK CLEANING, SEDIMENT OIL REMOVAL, TRANSPORTATION OF MISCELLANEOUS HYDROCARBONS AND DISPOSAL PERMIT

Operator or Owner Gandy Corp. Address Box 827 Tatum Nm 88267  
Name of Facility Gandy plant Location 11-10-35  
U.L. • Sec. • Twp. • Rgs.

OPERATION TO BE PERFORMED:

Tank Cleaning  Sediment Oil Removal  Transportation of Miscellaneous Hydrocarbons

Operator or Owner Representative authorizing work Lewis

Date Work to be Performed 4-5-2

TANK CLEANING DATA Tank Number \_\_\_\_\_ Volume \_\_\_\_\_

Tank Type \_\_\_\_\_ Volume Below Load Line \_\_\_\_\_

SEDIMENT OIL OR MISCELLANEOUS HYDROCARBON DATA

Sediment Oil from:  Pit  Cellar  Other

MISCELLANEOUS OIL

Tank Bottoms From:  Pipeline Station  Crude Terminal  Refinery  Other

Catchings From:  Gasoline Plant  Gathering Lines  Salt Water Disposal System  Other

Pipeline Break Oil or Spill

Other (Explain) \_\_\_\_\_

VOLUME AND DESTINATION: Estimated Volume 385 Bbls. Field test volume of good oil 385.22 Bbls.  
(Not required prior to Division approval)

Destination (Name and Location of treating plant or other facility) Jenex Operating 11100 S Eunice Highway 18  
P O Box 308 Hobbs NM 88241

DESTRUCTION OF SEDIMENT OIL BY:  Burning  Pit Disposal  Use on Roads or firewalls  Other

(Explain) \_\_\_\_\_

Location of Destruction \_\_\_\_\_

Justification of Destruction \_\_\_\_\_

CERTIFICATION: (APPLICATION MAY BE MADE BY EITHER OF THE FOLLOWING)

I hereby certify that the information above is true and complete to the best of my knowledge and belief.

Owner \_\_\_\_\_

Transporter Jenex Operating

By \_\_\_\_\_

Address P O Box 308 Hobbs NM 88241

Title \_\_\_\_\_

Signature [Signature]

Date \_\_\_\_\_

Title Plant Manager Date 4-5-2

OIL CONSERVATION DIVISION

Approved By Marie Peterson Title \_\_\_\_\_

MARIE PETERSON  
GEOLOGICAL / PETROLEUM  
TECHNICIAN

Date APR 11 2002

DISTRIBUTION BY OCD	
_____	Santa Fe
_____	File
_____	Operator
_____	Transporter

A COPY OF THIS FORM MUST BE ON LOCATION DURING TANK CLEANING, REMOVAL OF SEDIMENT OIL OR MISCELLANEOUS HYDROCARBONS, AND MUST BE PRESENTED WITH TANK BOTTOMS, SEDIMENT OIL OR MISCELLANEOUS HYDROCARBONS AT THE TREATING PLANT TO WHICH IT IS DELIVERED.

District I  
1625 N. French Dr., Hobbs, NM 88240  
District II  
811 South First, Azusa, NM 88210  
District III  
1600 Rio Rancho Road, Azusa, NM 87410  
District IV  
2040 South Pacheco, Santa Fe, NM 87505

State of New Mexico  
Energy Minerals and Natural Resources

Form C-117 A  
Revised March 17, 1999

Oil Conservation Division  
2040 South Pacheco  
Santa Fe, NM 87505

Submit 5 Copies to  
Appropriate District Office

PERMIT NO. H-24720

TANK CLEANING, SEDIMENT OIL REMOVAL, TRANSPORTATION OF MISCELLANEOUS HYDROCARBONS AND DISPOSAL PERMIT

Operator or Owner Rice Operating Address 122 W Taylor Hobbs Nm 88240  
Name of Facility M-5 Location 5-20-37  
U.L. • Sec. • Twp. • Rgn.

OPERATION TO BE PERFORMED:

- Tank Cleaning  Sediment Oil Removal  Transportation of Miscellaneous Hydrocarbons

Operator or Owner Representative authorizing work Craig

Date Work to be Performed 4-3-2  
TANK CLEANING DATA Tank Number \_\_\_\_\_ Volume \_\_\_\_\_

Tank Type \_\_\_\_\_ Volume Below Load Line \_\_\_\_\_  
SEDIMENT OIL OR MISCELLANEOUS HYDROCARBON DATA

Sediment Oil from:  Pit  Cellar  Other


MISCELLANEOUS OIL

Tank Bottoms From:  Pipeline Station  Crude Terminal  Refinery

Catchings From:  Gasoline Plant  Gathering Lines  Salt Water Disposal System

Pipeline Break Oil or Spill

Other (Explain) \_\_\_\_\_



VOLUME AND DESTINATION: Estimated Volume 100 Bbls. Field test volume of good oil 74.24 Bbls.  
(Not required prior to Division approval)

Destination (Name and Location of treating plant or other facility) Jenex Operating 11100 S Eunice Highway 18  
P O Box 308 Hobbs NM 88241

DESTRUCTION OF SEDIMENT OIL BY:  Burning  Pit Disposal  Use on Roads or firewalls  Other

(Explain) \_\_\_\_\_

Location of Destruction \_\_\_\_\_

Justification of Destruction \_\_\_\_\_

CERTIFICATION: (APPLICATION MAY BE MADE BY EITHER OF THE FOLLOWING)

I hereby certify that the information above is true and complete to the best of my knowledge and belief.

Owner \_\_\_\_\_

Transporter Jenex Operating

By \_\_\_\_\_

Address P O Box 308 Hobbs NM 88241

Title \_\_\_\_\_

Signature [Signature]

Date \_\_\_\_\_

Title Plant Manager Date 4-3-2

OIL CONSERVATION DIVISION

Approved By Marie Peterson

MARIE PETERSON  
GEOLOGICAL / PETROLEUM  
TECHNICIAN

Date APR 11 2002

DISTRIBUTION BY OCD	
_____	Santa Fe
_____	File
_____	Operator
_____	Transporter

A COPY OF THIS FORM MUST BE ON LOCATION DURING TANK CLEANING, REMOVAL OF SEDIMENT OIL OR MISCELLANEOUS HYDROCARBONS, AND MUST BE PRESENTED WITH TANK BOTTOMS, SEDIMENT OIL OR MISCELLANEOUS HYDROCARBONS AT THE TREATING PLANT TO WHICH IT IS DELIVERED.

District I  
1625 N. French Dr., Hobbs, NM 88240  
District II  
811 South First, Artesia, NM 88210  
District III  
1000 Rio Brazos Road, Aztec, NM 87410  
District IV  
2040 South Pacheco, Santa Fe, NM 87505

State of New Mexico  
Energy Minerals and Natural Resources

Form C-117 A  
Revised March 17, 1999

Oil Conservation Division  
2040 South Pacheco  
Santa Fe, NM 87505

Submit 3 Copies to  
Appropriate District Office

PERMIT NO. H-24719

TANK CLEANING, SEDIMENT OIL REMOVAL, TRANSPORTATION OF MISCELLANEOUS HYDROCARBONS AND DISPOSAL PERMIT

Operator or Owner Rice Operating Address 122 W Taylor Hobbs Nm 88240  
Lease or Facility Name K-33 Location 33-19-37  
U.L. - Sec. - Twp. - Rge.

OPERATION TO BE PERFORMED:

- Tank Cleaning  Sediment Oil Removal  Transportation of Miscellaneous Hydrocarbons

Operator or Owner Representative authorizing work Craig

Date Work to be Performed 4-3-2

TANK CLEANING DATA Tank Number \_\_\_\_\_ Volume \_\_\_\_\_

Tank Type \_\_\_\_\_ Volume Below Load Line \_\_\_\_\_

SEDIMENT OIL OR MISCELLANEOUS HYDROCARBON DATA

Sediment Oil from:  Pit  Cellar  Other

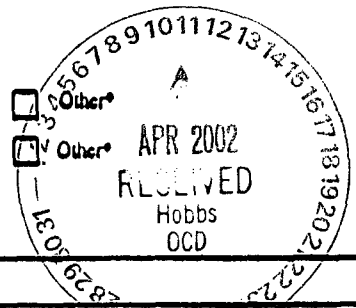
MISCELLANEOUS OIL

Tank Bottoms From:  Pipeline Station  Crude Terminal  Refinery

Catchings From:  Gasoline Plant  Gathering Lines  Salt Water Disposal System

Pipeline Break Oil or Spill

\*Other (Explain) \_\_\_\_\_



VOLUME AND DESTINATION: Estimated Volume 190 Bbls. Field test volume of good oil 292426 Bbls.  
(Not required prior to Division approval)

Destination (Name and Location of treating plant or other facility) Jenex Operating 1100 S Eunice Highway 18  
P O Box 308 Hobbs NM 88241

DESTRUCTION OF SEDIMENT OIL BY:  Burning  Pit Disposal  Use on Roads or firewalls  Other

(Explain) \_\_\_\_\_

Location of Destruction \_\_\_\_\_

Justification of Destruction \_\_\_\_\_

CERTIFICATION: (APPLICATION MAY BE MADE BY EITHER OF THE FOLLOWING)

I hereby certify that the information above is true and complete to the best of my knowledge and belief.

Owner \_\_\_\_\_

Transporter Jenex Operating

By \_\_\_\_\_

Address P O Box 308 Hobbs NM 88241

Title \_\_\_\_\_

Signature [Signature]

Date \_\_\_\_\_

Title Plant Manager Date 4-3-2

OIL CONSERVATION DIVISION

Approved By Marie Peterson

Title MARIE PETERSON  
GEOLOGICAL / PETROLEUM  
TECHNICIAN

Date APR 11 2002

A COPY OF THIS FORM MUST BE ON LOCATION DURING TANK CLEANING, REMOVAL OF SEDIMENT OIL OR MISCELLANEOUS HYDROCARBONS, AND MUST BE PRESENTED WITH TANK BOTTOMS, SEDIMENT OIL OR MISCELLANEOUS HYDROCARBONS AT THE TREATING PLANT TO WHICH IT IS DELIVERED.

DISTRIBUTION BY OCD	
	Santa Fe
	File
	Operator
	Transporter (2)

District I  
1425 N. French Dr., Hobbs, NM 88240  
District II  
811 South First, Artesia, NM 88210  
District III  
1000 Rio Arriba Road, Aztec, NM 87410  
District IV  
2040 South Pacheco, Santa Fe, NM 87505

State of New Mexico  
Energy Minerals and Natural Resources

Form C-117 A  
Revised March 17, 1999

Oil Conservation Division  
2040 South Pacheco  
Santa Fe, NM 87505

Submit 5 Copies to  
Appropriate District Office

PERMIT NO. H-24717

TANK CLEANING, SEDIMENT OIL REMOVAL, TRANSPORTATION OF MISCELLANEOUS HYDROCARBONS AND DISPOSAL PERMIT

Operator or Owner C.R.I. Address P.O. Box 388 Hobbs NM 88241

Lease or Facility Name Hobbs plant Location 27-20-32  
U.L. - Sec. - Twp. - Rgn.

OPERATION TO BE PERFORMED:

- Tank Cleaning  Sediment Oil Removal  Transportation of Miscellaneous Hydrocarbons

Operator or Owner Representative authorizing work John

Date Work to be Performed 4-2-2

TANK CLEANING DATA Tank Number \_\_\_\_\_ Volume \_\_\_\_\_

Tank Type \_\_\_\_\_ Volume Below Load Line \_\_\_\_\_

SEDIMENT OIL OR MISCELLANEOUS HYDROCARBON DATA

Sediment Oil from:  Pit  Cellar  Other

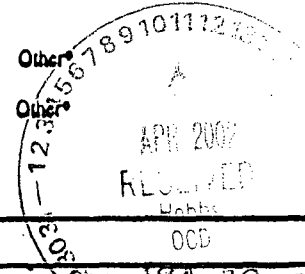
MISCELLANEOUS OIL

Tank Bottoms From:  Pipeline Station  Crude Terminal  Refinery  Other

Catchings From:  Gasoline Plant  Gathering Lines  Salt Water Disposal System  Other

Pipeline Break Oil or Spill

\*Other (Explain) \_\_\_\_\_



VOLUME AND DESTINATION: Estimated Volume 190 Bbls. Field test volume of good oil 180.20 Bbls.  
(Not required prior to Division approval)

Destination (Name and Location of treating plant or other facility) Jenex Operating 11100 S Eunice Highway 18  
P O Box 308 Hobbs NM 88241

DESTRUCTION OF SEDIMENT OIL BY:  Burning  Pit Disposal  Use on Roads or firewalls  Other

(Explain) \_\_\_\_\_

Location of Destruction \_\_\_\_\_

Justification of Destruction \_\_\_\_\_

CERTIFICATION: (APPLICATION MAY BE MADE BY EITHER OF THE FOLLOWING)

I hereby certify that the information above is true and complete to the best of my knowledge and belief.

Owner \_\_\_\_\_

Transporter Jenex Operating

By \_\_\_\_\_

Address P O Box 308 Hobbs NM 88241

Title \_\_\_\_\_

Signature [Signature]

Date \_\_\_\_\_

Title Plant Manager Date 4-2-2

OIL CONSERVATION DIVISION

Approved By Marie Peterson Title \_\_\_\_\_

MARIE PETERSON  
GEOLOGICAL / PETROLEUM  
TECHNICIAN

APR 11 2002

A COPY OF THIS FORM MUST BE ON LOCATION DURING TANK CLEANING, REMOVAL OF SEDIMENT OIL OR MISCELLANEOUS HYDROCARBONS, AND MUST BE PRESENTED WITH TANK BOTTOMS, SEDIMENT OIL OR MISCELLANEOUS HYDROCARBONS AT THE TREATING PLANT TO WHICH IT IS DELIVERED.

DISTRIBUTION BY OCC	
_____	Santa Fe
_____	File
_____	Operator
_____	Transporter (2)

District I  
1625 N. French Dr., Hobbs, NM 88240  
District II  
811 South First, Artesia, NM 88210  
District III  
1020 Rio Brazos Road, Aztec, NM 87410  
District IV  
2040 South Pacheco, Santa Fe, NM 87505

State of New Mexico  
Energy Minerals and Natural Resources

Form C-117 A  
Revised March 17, 1999

Oil Conservation Division  
2040 South Pacheco  
Santa Fe, NM 87505

Submit 3 Copies to  
Appropriate District Office

PERMIT NO. H-24714

**TANK CLEANING, SEDIMENT OIL REMOVAL, TRANSPORTATION OF MISCELLANEOUS HYDROCARBONS AND DISPOSAL PERMIT**

Operator or Owner Key Energy Address Box 99 Eunice, NM 88231  
Lease or Facility Name Atha #1 SWD Location 31-21-36  
U.L. - Sec. - Twp. - Rgs.

**OPERATION TO BE PERFORMED:**

- Tank Cleaning  Sediment Oil Removal  Transportation of Miscellaneous Hydrocarbons

Operator or Owner Representative authorizing work Eddy

Date Work to be Performed 4-2-2

**TANK CLEANING DATA** Tank Number \_\_\_\_\_ Volume \_\_\_\_\_

Tank Type \_\_\_\_\_ Volume Below Load Line \_\_\_\_\_

**SEDIMENT OIL OR MISCELLANEOUS HYDROCARBON DATA**

Sediment Oil from:  Pit  Cellar  Other

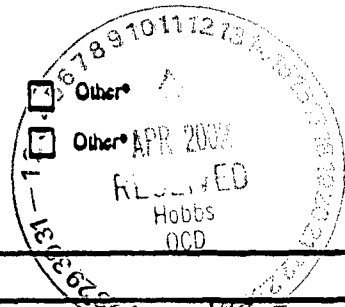
**MISCELLANEOUS OIL**

Tank Bottoms From:  Pipeline Station  Crude Terminal  Refinery  Other

Catchings From:  Gasoline Plant  Gathering Lines  Salt Water Disposal System

Pipeline Break Oil or Spill

\*Other (Explain) \_\_\_\_\_



**VOLUME AND DESTINATION:** Estimated Volume 190 Bbls. Field test volume of good oil 2198.50 Bbls.  
(Not required prior to Division approval)

Destination (Name and Location of treating plant or other facility) Jenex Operating 11100 S Eunice Highway 18  
P O Box 308 Hobbs NM 88241

**DESTRUCTION OF SEDIMENT OIL BY:**  Burning  Pit Disposal  Use on Roads or firewalls  Other

(Explain) \_\_\_\_\_

Location of Destruction \_\_\_\_\_

Justification of Destruction \_\_\_\_\_

**CERTIFICATION: (APPLICATION MAY BE MADE BY EITHER OF THE FOLLOWING)**

I hereby certify that the information above is true and complete to the best of my knowledge and belief.

Owner \_\_\_\_\_

Transporter Jenex Operating

By \_\_\_\_\_

Address P O Box 308 Hobbs NM 88241

Title \_\_\_\_\_

Signature [Signature]

Date \_\_\_\_\_

Title Plant Manager Date \_\_\_\_\_

**OIL CONSERVATION DIVISION**

Approved By Marie Peterson

Title MARIE PETERSON  
GEOLOGICAL / PETROLEUM  
TECHNICIAN

Date APR 11 2002

A COPY OF THIS FORM MUST BE ON LOCATION DURING TANK CLEANING, REMOVAL OF SEDIMENT OIL OR MISCELLANEOUS HYDROCARBONS, AND MUST BE PRESENTED WITH TANK BOTTOMS, SEDIMENT OIL OR MISCELLANEOUS HYDROCARBONS AT THE TREATING PLANT TO WHICH IT IS DELIVERED.

DISTRIBUTION BY OGD	
_____	Santa Fe
_____	File
_____	Operator
_____	Transporter (?)

District I  
1625 N. French Dr., Hobbs, NM 88240  
District II  
811 South First, Artesia, NM 88210  
District III  
1000 Rio Brazos Road, Aztec, NM 87410  
District IV  
2040 South Pacheco, Santa Fe, NM 87505

State of New Mexico  
Energy Minerals and Natural Resources

Oil Conservation Division  
2040 South Pacheco  
Santa Fe, NM 87505

Form C-117 A  
Revised March 17, 1999

Submit 5 Copies to  
Appropriate District Office

PERMIT NO. H-24713

TANK CLEANING, SEDIMENT OIL REMOVAL, TRANSPORTATION OF MISCELLANEOUS HYDROCARBONS AND DISPOSAL PERMIT

Operator or Owner Rice Operating Address 122 W Taylor Hobbs Nm 88240  
Lease or Facility Name I-1 Location 1-20-36  
U.L. - Sec. - Twp. - Rge.

OPERATION TO BE PERFORMED:

- Tank Cleaning  Sediment Oil Removal  Transportation of Miscellaneous Hydrocarbons

Operator or Owner Representative authorizing work Craig

Date Work to be Performed 4-2-2

TANK CLEANING DATA Tank Number \_\_\_\_\_ Volume \_\_\_\_\_

Tank Type \_\_\_\_\_ Volume Below Load Line \_\_\_\_\_

SEDIMENT OIL OR MISCELLANEOUS HYDROCARBON DATA

Sediment Oil from:  Pit  Cellar  Other


MISCELLANEOUS OIL

Tank Bottoms From:  Pipeline Station  Crude Terminal  Refinery  Other

Catchings From:  Gasoline Plant  Gathering Lines  Salt Water Disposal System  Other

Pipeline Break Oil or Spill

\*Other (Explain) \_\_\_\_\_



VOLUME AND DESTINATION: Estimated Volume 190 Bbls. Field test volume of good oil 13000 Bbls.  
(Not required prior to Division approval)

Destination (Name and Location of treating plant or other facility) Jenex Operating 11100 S Eunice Highway 18  
P O Box 308 Hobbs NM 88241

DESTRUCTION OF SEDIMENT OIL BY:  Burning  Pit Disposal  Use on Roads or firewalls  Other

(Explain) \_\_\_\_\_

Location of Destruction \_\_\_\_\_

Justification of Destruction \_\_\_\_\_

CERTIFICATION: (APPLICATION MAY BE MADE BY EITHER OF THE FOLLOWING)

I hereby certify that the information above is true and complete to the best of my knowledge and belief.

Owner \_\_\_\_\_ Transporter Jenex Operating  
By \_\_\_\_\_ Address P O Box 308 Hobbs NM 88241  
Title \_\_\_\_\_ Signature [Signature]  
Date \_\_\_\_\_ Title Plant Manager Date 4-2-2

OIL CONSERVATION DIVISION

Approved By Marie Peterson Title MARIE PETERSON Date APR 11 2002  
GEOLOGICAL / PETROLEUM  
TECHNICIAN

A COPY OF THIS FORM MUST BE ON LOCATION DURING TANK CLEANING, REMOVAL OF SEDIMENT OIL OR MISCELLANEOUS HYDROCARBONS, AND MUST BE PRESENTED WITH TANK BOTTOMS, SEDIMENT OIL OR MISCELLANEOUS HYDROCARBONS AT THE TREATING PLANT TO WHICH IT IS DELIVERED.

DISTRIBUTION BY OGD	
	Santa Fe
	File
	Operator
	Transporter (2)



District I  
1625 N. French Dr., Hobbs, NM 88240  
District II  
811 South First, Artesia, NM 88210  
District III  
1000 Rio Brazos Road, Aztec, NM 87410  
District IV  
2040 South Pacheco, Santa Fe, NM 87505

State of New Mexico  
Energy Minerals and Natural Resources

Form C-117 A  
Revised March 17, 1999

Oil Conservation Division  
2040 South Pacheco  
Santa Fe, NM 87505

Submit 3 Copies to  
Appropriate District Office

PERMIT NO. H-24711

TANK CLEANING, SEDIMENT OIL REMOVAL, TRANSPORTATION OF MISCELLANEOUS HYDROCARBONS AND DISPOSAL PERMIT

Operator or Owner CRI Address P.O. Box 388 Hobbs Nm 88241  
Lease or Facility Name Hobbs plant Location 27-20-32  
U.L. - Sec. - Twp. - Rgn.

OPERATION TO BE PERFORMED:

Tank Cleaning  Sediment Oil Removal  Transportation of Miscellaneous Hydrocarbons

Operator or Owner Representative authorizing work John

Date Work to be Performed 4-1-2

**TANK CLEANING DATA** Tank Number \_\_\_\_\_ Volume \_\_\_\_\_

Tank Type \_\_\_\_\_ Volume Below Load Line \_\_\_\_\_

**SEDIMENT OIL OR MISCELLANEOUS HYDROCARBON DATA**

Sediment Oil from:  Pit  Cellar  Other


**MISCELLANEOUS OIL**

Tank Bottoms From:  Pipeline Station  Crude Terminal  Refinery  Other

Catchings From:  Gasoline Plant  Gathering Lines  Salt Water Disposal System  Other

Pipeline Break Oil or Spill

\*Other (Explain) \_\_\_\_\_



**VOLUME AND DESTINATION:** Estimated Volume 380 Bbls. Field test volume of good oil 355.21 Bbls.  
(Not required prior to Division approval)

Destination (Name and Location of treating plant or other facility) Jenex Operating 11100 S Eunice Highway 18  
P O Box 308 Hobbs NM 88241

**DESTRUCTION OF SEDIMENT OIL BY:**  Burning  Pit Disposal  Use on Roads or firewalls  Other

(Explain) \_\_\_\_\_

Location of Destruction \_\_\_\_\_

Justification of Destruction \_\_\_\_\_

**CERTIFICATION: (APPLICATION MAY BE MADE BY EITHER OF THE FOLLOWING)**

I hereby certify that the information above is true and complete to the best of my knowledge and belief.

Owner \_\_\_\_\_

Transporter Jenex Operating

By \_\_\_\_\_

Address P O Box 308 Hobbs NM 88241

Title \_\_\_\_\_

Signature [Signature]

Date \_\_\_\_\_

Title Plant Manager Date 4-1-2

**OIL CONSERVATION DIVISION**

Approved By Marie Peterson

Title MARIE PETERSON  
GEOLOGICAL / PETROLEUM  
TECHNICIAN

Date \_\_\_\_\_

APR 11 2002

A COPY OF THIS FORM MUST BE ON LOCATION DURING TANK CLEANING, REMOVAL OF SEDIMENT OIL OR MISCELLANEOUS HYDROCARBONS, AND MUST BE PRESENTED WITH TANK BOTTOMS, SEDIMENT OIL OR MISCELLANEOUS HYDROCARBONS AT THE TREATING PLANT TO WHICH IT IS DELIVERED.

DISTRIBUTION BY OGD	
	Santa Fe
	File
	Operator
	Transporter (2)

District I  
1625 N. French Dr., Hobbs, NM 88240  
District II  
811 South First, Artesia, NM 88210  
District III  
1000 Rio Brazos Road, Aztec, NM 87410  
District IV  
2040 South Pacheco, Santa Fe, NM 87505

State of New Mexico  
Energy Minerals and Natural Resources

Form C-117 A  
Revised March 17, 1999

Oil Conservation Division  
2040 South Pacheco  
Santa Fe, NM 87505

Submit 3 Copies to  
Appropriate District Office

PERMIT NO. H-24710

TANK CLEANING, SEDIMENT OIL REMOVAL, TRANSPORTATION OF MISCELLANEOUS HYDROCARBONS AND DISPOSAL PERMIT

Operator or Owner Pool Co. Address P.O. Box 5208 Hobbs Nm 88241  
Lease or Facility Name State AB SWD Location 3-19-37  
U.L. - Sec. - Twp. - Rgn.

OPERATION TO BE PERFORMED:

Tank Cleaning  Sediment Oil Removal  Transportation of Miscellaneous Hydrocarbons

Operator or Owner Representative authorizing work Freeman

Date Work to be Performed 4-1-2

TANK CLEANING DATA Tank Number \_\_\_\_\_ Volume \_\_\_\_\_

Tank Type \_\_\_\_\_ Volume Below Load Line \_\_\_\_\_

SEDIMENT OIL OR MISCELLANEOUS HYDROCARBON DATA

Sediment Oil from:  Pit  Cellar  Other

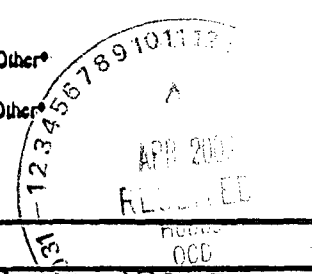
MISCELLANEOUS OIL

Tank Bottoms From:  Pipeline Station  Crude Terminal  Refinery  Other\*

Catchings From:  Gasoline Plant  Gathering Lines  Salt Water Disposal System  Other\*

Pipeline Break Oil or Spill

\*Other (Explain) \_\_\_\_\_



VOLUME AND DESTINATION: Estimated Volume 190 Bbls. Field test volume of good oil 183.17 Bbls.  
(Not required prior to Division approval)

Destination (Name and Location of treating plant or other facility) Jenex Operating 11100 S Eunice Highway 18  
P O Box 308 Hobbs NM 88241

DESTRUCTION OF SEDIMENT OIL BY:  Burning  Pit Disposal  Use on Roads or firewalls  Other

(Explain) \_\_\_\_\_

Location of Destruction \_\_\_\_\_

Justification of Destruction \_\_\_\_\_

CERTIFICATION: (APPLICATION MAY BE MADE BY EITHER OF THE FOLLOWING)

I hereby certify that the information above is true and complete to the best of my knowledge and belief.

Owner \_\_\_\_\_

Transporter Jenex Operating

By \_\_\_\_\_

Address P O Box 308 Hobbs NM 88241

Title \_\_\_\_\_

Signature [Signature]

Date \_\_\_\_\_

Title Plant Manager Date 4-1-2

OIL CONSERVATION DIVISION

Approved By Marie Peterson

Title MARIE PETERSON  
GEOLOGICAL / PETROLEUM  
TECHNICIAN

Date \_\_\_\_\_

APR 11 2002

A COPY OF THIS FORM MUST BE ON LOCATION DURING TANK CLEANING, REMOVAL OF SEDIMENT OIL OR MISCELLANEOUS HYDROCARBONS, AND MUST BE PRESENTED WITH TANK BOTTOMS, SEDIMENT OIL OR MISCELLANEOUS HYDROCARBONS AT THE TREATING PLANT TO WHICH IT IS DELIVERED.

DISTRIBUTION BY OGD	
_____	Santa Fe
_____	File
_____	Operator
_____	Transporter (?)

District I  
1625 N. French Dr., Hobbs, NM 88240  
District II  
811 South First, Artesia, NM 88210  
District III  
1000 Rio Brazos Road, Aztec, NM 87410  
District IV  
2040 South Pacheco, Santa Fe, NM 87505

State of New Mexico  
Energy Minerals and Natural Resources

Form C-117 A  
Revised March 17, 1999

Oil Conservation Division  
2040 South Pacheco  
Santa Fe, NM 87505

Submit 5 Copies to  
Appropriate District Office

PERMIT NO. H-24707

**TANK CLEANING, SEDIMENT OIL REMOVAL, TRANSPORTATION OF MISCELLANEOUS HYDROCARBONS AND DISPOSAL PERMIT**

Operator or Owner Rice Operating Address 122 W Taylor Hobbs Nm 88240  
Lease or Facility Name H-33 Location 33-19-37  
U.L. - Sec. - Twp. - Rgn.

**OPERATION TO BE PERFORMED:**

- Tank Cleaning     Sediment Oil Removal     Transportation of Miscellaneous Hydrocarbons

Operator or Owner Representative authorizing work Craig

Date Work to be Performed 3-29-2

**TANK CLEANING DATA** Tank Number \_\_\_\_\_ Volume \_\_\_\_\_

Tank Type \_\_\_\_\_ Volume Below Load Line \_\_\_\_\_

**SEDIMENT OIL OR MISCELLANEOUS HYDROCARBON DATA**

Sediment Oil from:  Pit  Cellar  Other

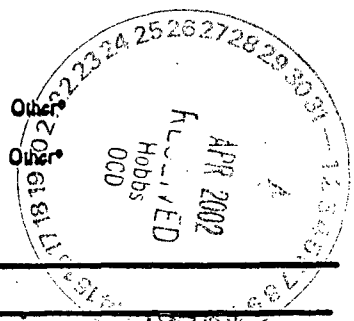
**MISCELLANEOUS OIL**

Tank Bottoms From:  Pipeline Station  Crude Terminal  Refinery  Other

Catchings From:  Gasoline Plant  Gathering Lines  Salt Water Disposal System  Other

Pipeline Break Oil or Spill

\*Other (Explain) \_\_\_\_\_



**VOLUME AND DESTINATION:** Estimated Volume 385 Bbls. Field test volume of good oil 18287 Bbls.  
(Not required prior to Division approval)

Destination (Name and Location of treating plant or other facility) Jenex Operating 11100 S Eunice Highway 18  
P O Box 308 Hobbs NM 88241

**DESTRUCTION OF SEDIMENT OIL BY:**  Burning  Pit Disposal  Use on Roads or firewalls  Other

(Explain) \_\_\_\_\_

Location of Destruction \_\_\_\_\_

Justification of Destruction \_\_\_\_\_

**CERTIFICATION: (APPLICATION MAY BE MADE BY EITHER OF THE FOLLOWING)**

I hereby certify that the information above is true and complete to the best of my knowledge and belief.

Owner \_\_\_\_\_  
By \_\_\_\_\_  
Title \_\_\_\_\_  
Date \_\_\_\_\_

Transporter Jenex Operating  
Address P O Box 308 Hobbs NM 88241  
Signature [Signature]  
Title Plant Manager Date 3-29-2

**OIL CONSERVATION DIVISION**

Approved By Marie Peterson Title MARIE PETERSON Date APR 05 2002  
GEOLOGICAL / PETROLEUM  
TECHNICIAN

A COPY OF THIS FORM MUST BE ON LOCATION DURING TANK CLEANING, REMOVAL OF SEDIMENT OIL OR MISCELLANEOUS HYDROCARBONS, AND MUST BE PRESENTED WITH TANK BOTTOMS, SEDIMENT OIL OR MISCELLANEOUS HYDROCARBONS AT THE TREATING PLANT TO WHICH IT IS DELIVERED.

DISTRIBUTION BY OGD	
	Santa Fe
	File
	Operator
	Transporter (2)

District I  
1625 N. French Dr., Hobbs, NM 88240  
District II  
811 South First, Artesia, NM 88210  
District III  
1000 Rio Brazos Road, Aztec, NM 87410  
District IV  
2040 South Pacheco, Santa Fe, NM 87505

State of New Mexico  
Energy Minerals and Natural Resources

Form C-117 A  
Revised March 17, 1999

Oil Conservation Division  
2040 South Pacheco  
Santa Fe, NM 87505

Submit 5 Copies to  
Appropriate District Office

PERMIT NO. H-24702

**TANK CLEANING, SEDIMENT OIL REMOVAL, TRANSPORTATION OF MISCELLANEOUS HYDROCARBONS AND DISPOSAL PERMIT**

Operator or Owner Rice Operating Address 122 W Taylor Hobbs NM 88240  
Lease or Facility Name H-33 Location 33-19-37  
U.L. - Sec. - Twp. - Rge.

**OPERATION TO BE PERFORMED:**

Tank Cleaning  Sediment Oil Removal  Transportation of Miscellaneous Hydrocarbons

Operator or Owner Representative authorizing work Craig

Date Work to be Performed 3-26-2

**TANK CLEANING DATA** Tank Number \_\_\_\_\_ Volume \_\_\_\_\_

Tank Type \_\_\_\_\_ Volume Below Load Line \_\_\_\_\_

**SEDIMENT OIL OR MISCELLANEOUS HYDROCARBON DATA**

Sediment Oil from:  Pit  Cellar  Other

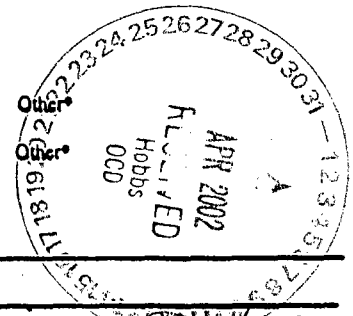
**MISCELLANEOUS OIL**

Tank Bottoms From:  Pipeline Station  Crude Terminal  Refinery  Other

Catchings From:  Gasoline Plant  Gathering Lines  Salt Water Disposal System  Other

Pipeline Break Oil or Spill

\*Other (Explain) \_\_\_\_\_



**VOLUME AND DESTINATION:** Estimated Volume 80 Bbls. Field test volume of good oil 52716-4 Bbls.  
(Not required prior to Division approval)

Destination (Name and Location of treating plant or other facility) Jenex Operating 11100 S Eunice Highway 18  
P O Box 308 Hobbs NM 88241

**DESTRUCTION OF SEDIMENT OIL BY:**  Burning  Pit Disposal  Use on Roads or firewalls  Other

(Explain) \_\_\_\_\_

Location of Destruction \_\_\_\_\_

Justification of Destruction \_\_\_\_\_

**CERTIFICATION: (APPLICATION MAY BE MADE BY EITHER OF THE FOLLOWING)**

I hereby certify that the information above is true and complete to the best of my knowledge and belief.

Owner \_\_\_\_\_

Transporter Jenex Operating

By \_\_\_\_\_

Address P O Box 308 Hobbs NM 88241

Title \_\_\_\_\_

Signature [Signature]

Date \_\_\_\_\_

Title Plant Manager Date 3-26-2

**OIL CONSERVATION DIVISION**

Approved By Marie Peterson Title MARIE PETERSON Date APR 05 2002  
GEOLOGICAL / PETROLEUM  
TECHNICIAN:

A COPY OF THIS FORM MUST BE ON LOCATION DURING TANK CLEANING, REMOVAL OF SEDIMENT OIL OR MISCELLANEOUS HYDROCARBONS, AND MUST BE PRESENTED WITH TANK BOTTOMS, SEDIMENT OIL OR MISCELLANEOUS HYDROCARBONS AT THE TREATING PLANT TO WHICH IT IS DELIVERED.

DISTRIBUTION BY OGD	
	Santa Fe
	File
	Operator
	Transporter (2)

District I  
1625 N. French Dr., Hobbs, NM 88240  
District II  
811 South First, Artesia, NM 88210  
District III  
1009 Rio Brazos Road, Aztec, NM 87410  
District IV  
2040 South Pacheco, Santa Fe, NM 87505

State of New Mexico  
Energy Minerals and Natural Resources

Oil Conservation Division  
2040 South Pacheco  
Santa Fe, NM 87505

Form C-117 A  
Revised March 17, 1999

Submit 5 Copies to  
Appropriate District Office

PERMIT NO. H-24701

TANK CLEANING, SEDIMENT OIL REMOVAL, TRANSPORTATION OF MISCELLANEOUS HYDROCARBONS AND DISPOSAL PERMIT

Operator or Owner Rix Operating Address 127 W Taylor Hobbs Nm 88240  
Lease or Facility Name I-1 Location 1-20-36  
U.L. - Sec. - Twp. - Rgs.

OPERATION TO BE PERFORMED:

- Tank Cleaning  Sediment Oil Removal  Transportation of Miscellaneous Hydrocarbons

Operator or Owner Representative authorizing work Craig

Date Work to be Performed 3-26-2

**TANK CLEANING DATA** Tank Number \_\_\_\_\_ Volume \_\_\_\_\_

Tank Type \_\_\_\_\_ Volume Below Load Line \_\_\_\_\_

**SEDIMENT OIL OR MISCELLANEOUS HYDROCARBON DATA**

Sediment Oil from:  Pit  Cellar  Other


**MISCELLANEOUS OIL**

Tank Bottoms From:  Pipeline Station  Crude Terminal  Refinery  Other

Catchings From:  Gasoline Plant  Gathering Lines  Salt Water Disposal System  Other

Pipeline Break Oil or Spill

\*Other (Explain) \_\_\_\_\_



**VOLUME AND DESTINATION:** Estimated Volume 190 Bbls. Field test volume of good oil: 189.975 Bbls.  
(Not required prior to Division approval)

Destination (Name and Location of treating plant or other facility) Jenex Operating 11100 S Eunice Highway 18  
P O Box 308 Hobbs NM 88241

**DESTRUCTION OF SEDIMENT OIL BY:**  Burning  Pit Disposal  Use on Roads or firewalls  Other

(Explain) \_\_\_\_\_

Location of Destruction \_\_\_\_\_

Justification of Destruction \_\_\_\_\_

**CERTIFICATION: (APPLICATION MAY BE MADE BY EITHER OF THE FOLLOWING)**

I hereby certify that the information above is true and complete to the best of my knowledge and belief.

Owner \_\_\_\_\_

Transporter Jenex Operating

By \_\_\_\_\_

Address P O Box 308 Hobbs NM 88241

Title \_\_\_\_\_

Signature [Signature]

Date \_\_\_\_\_

Title Plant Manager Date 3-26-2

**OIL CONSERVATION DIVISION**

Approved By Marie Peterson Title MARIE PETERSON Date APR 05 2002  
GEOLOGICAL / PETROLEUM  
TECHNICIAN

A COPY OF THIS FORM MUST BE ON LOCATION DURING TANK CLEANING, REMOVAL OF SEDIMENT OIL OR MISCELLANEOUS HYDROCARBONS, AND MUST BE PRESENTED WITH TANK BOTTOMS, SEDIMENT OIL OR MISCELLANEOUS HYDROCARBONS AT THE TREATING PLANT TO WHICH IT IS DELIVERED.

DISTRIBUTION BY OCC	
	Santa Fe
	File
	Operator
	Transporter (2)

District I  
1625 N. French Dr., Hobbs, NM 88240  
District II  
811 South First, Artesia, NM 88210  
District III  
1000 Rio Brazos Road, Aztec, NM 87410  
District IV  
2040 South Pacheco, Santa Fe, NM 87505

State of New Mexico  
Energy Minerals and Natural Resources

Form C-117 A  
Revised March 17, 1999

Oil Conservation Division  
2040 South Pacheco  
Santa Fe, NM 87505

Submit 5 Copies to  
Appropriate District Office

PERMIT NO. H-24699

**TANK CLEANING, SEDIMENT OIL REMOVAL, TRANSPORTATION OF MISCELLANEOUS HYDROCARBONS AND DISPOSAL PERMIT**

Operator or Owner Gandy Corp. Address Box 827 Tatum Nm 88267  
Lease or Facility Name Gandy plant Location 11-10-35  
U.L. - Sec. - Twp. - Rge.

**OPERATION TO BE PERFORMED:**

Tank Cleaning  Sediment Oil Removal  Transportation of Miscellaneous Hydrocarbons

Operator or Owner Representative authorizing work Lewis

Date Work to be Performed 3-26-2

**TANK CLEANING DATA** Tank Number \_\_\_\_\_ Volume \_\_\_\_\_

Tank Type \_\_\_\_\_ Volume Below Load Line \_\_\_\_\_  
**SEDIMENT OIL OR MISCELLANEOUS HYDROCARBON DATA**

Sediment Oil from:  Pit  Cellar  Other

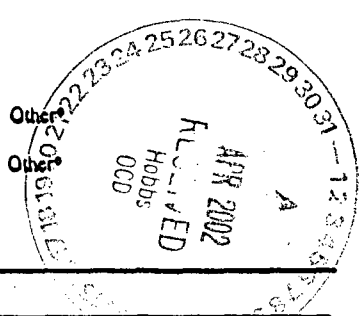
**MISCELLANEOUS OIL**

Tank Bottoms From:  Pipeline Station  Crude Terminal  Refinery  Other

Catchings From:  Gasoline Plant  Gathering Lines  Salt Water Disposal System  Other

Pipeline Break Oil or Spill

\*Other (Explain) \_\_\_\_\_



**VOLUME AND DESTINATION:** Estimated Volume 760 Bbls. Field test volume of good oil 773.26 Bbls.  
(Not required prior to Division approval)

Destination (Name and Location of treating plant or other facility) Jenex Operating 11100 S Eunice Highway 18  
P O Box 308 Hobbs NM 88241

**DESTRUCTION OF SEDIMENT OIL BY:**  Burning  Pit Disposal  Use on Roads or firewalls  Other

(Explain) \_\_\_\_\_

Location of Destruction \_\_\_\_\_

Justification of Destruction \_\_\_\_\_

**CERTIFICATION: (APPLICATION MAY BE MADE BY EITHER OF THE FOLLOWING)**

I hereby certify that the information above is true and complete to the best of my knowledge and belief.

Owner \_\_\_\_\_

Transporter Jenex Operating

By \_\_\_\_\_

Address P O Box 308 Hobbs NM 88241

Title \_\_\_\_\_

Signature [Signature]

Date \_\_\_\_\_

Title Plant Manager Date 3-25-2

**OIL CONSERVATION DIVISION**

Approved By Marie Peterson Title MARIE PETERSON Date APR 05 2002  
GEOLOGICAL / PETROLEUM  
TECHNICIAN:

A COPY OF THIS FORM MUST BE ON LOCATION DURING TANK CLEANING, REMOVAL OF SEDIMENT OIL OR MISCELLANEOUS HYDROCARBONS, AND MUST BE PRESENTED WITH TANK BOTTOMS, SEDIMENT OIL OR MISCELLANEOUS HYDROCARBONS AT THE TREATING PLANT TO WHICH IT IS DELIVERED.

DISTRIBUTION BY OGD	
	Santa Fe
	File
	Operator
	Transporter (2)

District I  
1625 N. French Dr., Hobbs, NM 88240  
District II  
811 South First, Artesia, NM 88210  
District III  
1000 Rio Brazos Road, Aztec, NM 87410  
District IV  
2049 South Pacheco, Santa Fe, NM 87505

State of New Mexico  
Energy Minerals and Natural Resources

Oil Conservation Division  
2040 South Pacheco  
Santa Fe, NM 87505

Form C-117 A  
Revised March 17, 1999

Submit 5 Copies to  
Appropriate District Office

PERMIT NO. H-24698

TANK CLEANING, SEDIMENT OIL REMOVAL, TRANSPORTATION OF MISCELLANEOUS HYDROCARBONS AND DISPOSAL PERMIT

Operator or Owner Rice Operating Address 122 W Taylor Hobbs Nm 88240  
Lease or Facility Name H-33 Location 33-19-37  
U.L. - Sec. - Twp. - Rge.

OPERATION TO BE PERFORMED:

Tank Cleaning  Sediment Oil Removal  Transportation of Miscellaneous Hydrocarbons

Operator or Owner Representative authorizing work Craig

Date Work to be Performed 3-25-2

TANK CLEANING DATA Tank Number \_\_\_\_\_ Volume \_\_\_\_\_

Sediment Oil or Miscellaneous Hydrocarbon Data Tank Type \_\_\_\_\_ Volume Below Load Line \_\_\_\_\_

Sediment Oil from:  Pit  Cellar  Other

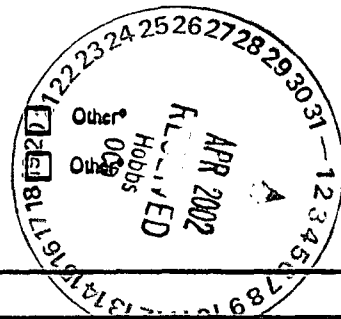
MISCELLANEOUS OIL

Tank Bottoms From:  Pipeline Station  Crude Terminal  Refinery

Catchings From:  Gasoline Plant  Gathering Lines  Salt Water Disposal System

Pipeline Break Oil or Spill

\*Other (Explain) \_\_\_\_\_



VOLUME AND DESTINATION: Estimated Volume 380 Bbls. Field test volume of good oil 242.67 Bbls.  
(Not required prior to Division approval)

Destination (Name and Location of treating plant or other facility) Jenex Operating 11100 S Eunice Highway 18  
P O Box 308 Hobbs NM 88241

DESTRUCTION OF SEDIMENT OIL BY:  Burning  Pit Disposal  Use on Roads or firewalls  Other

(Explain) \_\_\_\_\_

Location of Destruction \_\_\_\_\_

Justification of Destruction \_\_\_\_\_

CERTIFICATION: (APPLICATION MAY BE MADE BY EITHER OF THE FOLLOWING)

I hereby certify that the information above is true and complete to the best of my knowledge and belief.

Owner \_\_\_\_\_

Transporter Jenex Operating

By \_\_\_\_\_

Address P O Box 308 Hobbs NM 88241

Title \_\_\_\_\_

Signature [Signature]

Date \_\_\_\_\_

Title Plant Manager Date 3-25-2

OIL CONSERVATION DIVISION

Approved By Marie Peterson Title MARIE PETERSON GEOLOGICAL / PETROLEUM TECHNICIAN Date APR 05 2002

A COPY OF THIS FORM MUST BE ON LOCATION DURING TANK CLEANING, REMOVAL OF SEDIMENT OIL OR MISCELLANEOUS HYDROCARBONS, AND MUST BE PRESENTED WITH TANK BOTTOMS, SEDIMENT OIL OR MISCELLANEOUS HYDROCARBONS AT THE TREATING PLANT TO WHICH IT IS DELIVERED.

DISTRIBUTION BY OCD	
	Santa Fe
	File
	Operator
	Transporter (2)

District I  
1625 N. French Dr., Hobbs, NM 88240  
District II  
811 South First, Artesia, NM 88210  
District III  
1000 Rio Brazos Road, Aztec, NM 87410  
District IV  
2040 South Pacheco, Santa Fe, NM 87505

State of New Mexico  
Energy Minerals and Natural Resources

Form C-117 A  
Revised March 17, 1999

Oil Conservation Division  
2040 South Pacheco  
Santa Fe, NM 87505

Submit 5 Copies to  
Appropriate District Office

PERMIT NO. H-24697

**TANK CLEANING, SEDIMENT OIL REMOVAL, TRANSPORTATION OF MISCELLANEOUS HYDROCARBONS AND DISPOSAL PERMIT**

Operator or Owner Rice Operating Address 122 W Taylor Hobbs NM 88240  
Lease or Facility Name C-2 Location 2-22-37  
U.L. - Sec. - Twp. - Rge.

**OPERATION TO BE PERFORMED:**

- Tank Cleaning  Sediment Oil Removal  Transportation of Miscellaneous Hydrocarbons

Operator or Owner Representative authorizing work Craig

Date Work to be Performed 3-22-02

**TANK CLEANING DATA** Tank Number \_\_\_\_\_ Volume \_\_\_\_\_

Tank Type \_\_\_\_\_ Volume Below Load Line \_\_\_\_\_  
**SEDIMENT OIL OR MISCELLANEOUS HYDROCARBON DATA**

Sediment Oil from:  Pit  Cellar  Other

**MISCELLANEOUS OIL**

Tank Bottoms From:  Pipeline Station  Crude Terminal  Refinery  Other

Catchings From:  Gasoline Plant  Gathering Lines  Salt Water Disposal System  Other

Pipeline Break Oil or Spill

\*Other (Explain) \_\_\_\_\_

**VOLUME AND DESTINATION:** Estimated Volume 270 Bbls. Field test volume of good oil 231.39 Bbls.  
(Not required prior to Division approval)

Destination (Name and Location of treating plant or other facility) Jenex Operating 1100 S Eunice Highway 18  
P O Box 308 Hobbs NM 88241

**DESTRUCTION OF SEDIMENT OIL BY:**  Burning  Pit Disposal  Use on Roads or firewalls  Other

(Explain) \_\_\_\_\_

Location of Destruction \_\_\_\_\_

Justification of Destruction \_\_\_\_\_

**CERTIFICATION: (APPLICATION MAY BE MADE BY EITHER OF THE FOLLOWING)**

I hereby certify that the information above is true and complete to the best of my knowledge and belief.

Owner \_\_\_\_\_ Transporter Jenex Operating  
By \_\_\_\_\_ Address P O Box 308 Hobbs NM 88241  
Title \_\_\_\_\_ Signature [Signature]  
Date \_\_\_\_\_ Title Plant Manager Date 3-22-02

**OIL CONSERVATION DIVISION**

Approved By Marie Peterson Title MARIE PETERSON GEOLOGICAL / PETROLEUM TECHNICIAN Date APR 05 2002

A COPY OF THIS FORM MUST BE ON LOCATION DURING TANK CLEANING, REMOVAL OF SEDIMENT OIL OR MISCELLANEOUS HYDROCARBONS, AND MUST BE PRESENTED WITH TANK BOTTOMS, SEDIMENT OIL OR MISCELLANEOUS HYDROCARBONS AT THE TREATING PLANT TO WHICH IT IS DELIVERED.

DISTRIBUTION BY OCD	
	Santa Fe
	File
	Operator
	Transporter (2)



District I  
1625 N. French Dr., Hobbs, NM 88240  
District II  
811 South First, Artesia, NM 88210  
District III  
1000 Rio Brazos Road, Aztec, NM 87410  
District IV  
2040 South Pacheco, Santa Fe, NM 87505

State of New Mexico  
Energy Minerals and Natural Resources

Form C-117 A  
Revised March 17, 1999

Oil Conservation Division  
2040 South Pacheco  
Santa Fe, NM 87505

Submit 5 Copies to  
Appropriate District Office

PERMIT NO. H-24696

**TANK CLEANING, SEDIMENT OIL REMOVAL, TRANSPORTATION OF MISCELLANEOUS HYDROCARBONS AND DISPOSAL PERMIT**

Operator or Owner Rice Operations Address 122 W Taylor Hobbs NM 88240  
Lease or Facility Name I-1 Location 1-20-36  
U.L. - Sec. - Twp. - Rge.

**OPERATION TO BE PERFORMED:**

- Tank Cleaning  Sediment Oil Removal  Transportation of Miscellaneous Hydrocarbons

Operator or Owner Representative authorizing work Craig

Date Work to be Performed 3-23-2

**TANK CLEANING DATA** Tank Number \_\_\_\_\_ Volume \_\_\_\_\_

Tank Type \_\_\_\_\_ Volume Below Load Line \_\_\_\_\_

**SEDIMENT OIL OR MISCELLANEOUS HYDROCARBON DATA**

Sediment Oil from:  Pit  Cellar  Other

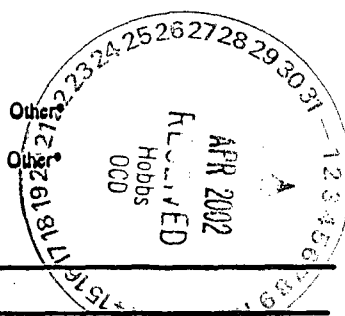
**MISCELLANEOUS OIL**

Tank Bottoms From:  Pipeline Station  Crude Terminal  Refinery  Other

Catchings From:  Gasoline Plant  Gathering Lines  Salt Water Disposal System  Other

Pipeline Break Oil or Spill

\*Other (Explain) \_\_\_\_\_



**VOLUME AND DESTINATION:** Estimated Volume 170 Bbls. Field test volume of good oil 9429.885 Bbls.  
(Not required prior to Division approval)

Destination (Name and Location of treating plant or other facility) Jenex Operating 11100 S Eunice Highway 18  
P O Box 308 Hobbs NM 88241

**DESTRUCTION OF SEDIMENT OIL BY:**  Burning  Pit Disposal  Use on Roads or firewalls  Other

(Explain) \_\_\_\_\_

Location of Destruction \_\_\_\_\_

Justification of Destruction \_\_\_\_\_

**CERTIFICATION: (APPLICATION MAY BE MADE BY EITHER OF THE FOLLOWING)**

I hereby certify that the information above is true and complete to the best of my knowledge and belief.

Owner \_\_\_\_\_ Transporter Jenex Operating

By \_\_\_\_\_ Address P O Box 308 Hobbs NM 88241

Title \_\_\_\_\_ Signature [Signature]

Date \_\_\_\_\_ Title Plant Manager Date 3-23-2

**OIL CONSERVATION DIVISION**

Approved By Marie Peterson Title MARIE PETERSON GEOLOGICAL / PETROLEUM TECHNICIAN Date APR 05 2002

A COPY OF THIS FORM MUST BE ON LOCATION DURING TANK CLEANING, REMOVAL OF SEDIMENT OIL OR MISCELLANEOUS HYDROCARBONS, AND MUST BE PRESENTED WITH TANK BOTTOMS, SEDIMENT OIL OR MISCELLANEOUS HYDROCARBONS AT THE TREATING PLANT TO WHICH IT IS DELIVERED.

DISTRIBUTION BY OCD	
	Santa Fe
	File
	Operator
	Transporter (2)

District I  
1625 N. French Dr., Hobbs, NM 88240  
District II  
811 South First, Artesia, NM 88210  
District III  
1000 Rio Brazos Road, Aztec, NM 87410  
District IV  
2040 South Pacheco, Santa Fe, NM 87505

State of New Mexico  
Energy Minerals and Natural Resources

Form C-117 A  
Revised March 17, 1999

Oil Conservation Division  
2040 South Pacheco  
Santa Fe, NM 87505

Submit 3 Copies to  
Appropriate District Office

PERMIT NO. H-24694

TANK CLEANING, SEDIMENT OIL REMOVAL, TRANSPORTATION OF MISCELLANEOUS HYDROCARBONS AND DISPOSAL PERMIT

Operator or Owner Rice Operating Address 122 W Taylor Hobbs Nm 88240  
Lease or Facility Name Justice H-2 Location 2-26-37  
U.L. - Sec. - Twp. - Rge.

OPERATION TO BE PERFORMED:

- Tank Cleaning  Sediment Oil Removal  Transportation of Miscellaneous Hydrocarbons

Operator or Owner Representative authorizing work Craig

Date Work to be Performed 3-22-2

**TANK CLEANING DATA** Tank Number \_\_\_\_\_ Volume \_\_\_\_\_

Tank Type \_\_\_\_\_ Volume Below Load Line \_\_\_\_\_

**SEDIMENT OIL OR MISCELLANEOUS HYDROCARBON DATA**

Sediment Oil from:  Pit  Cellar  Other

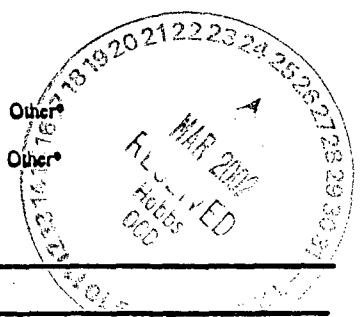
**MISCELLANEOUS OIL**

Tank Bottoms From:  Pipeline Station  Crude Terminal  Refinery  Other\*

Catchings From:  Gasoline Plant  Gathering Lines  Salt Water Disposal System  Other\*

Pipeline Break Oil or Spill

\*Other (Explain) \_\_\_\_\_



**VOLUME AND DESTINATION:**

Estimated Volume 100 Bbls. Field test volume of good oil 78.28 Bbls.  
(Not required prior to Division approval)

Destination (Name and Location of treating plant or other facility) Jenex Operating 11100 S Eunice Highway 18  
P O Box 308 Hobbs NM 88241

**DESTRUCTION OF SEDIMENT OIL BY:**

- Burning  Pit Disposal  Use on Roads or firewalls  Other

(Explain) \_\_\_\_\_

Location of Destruction \_\_\_\_\_

Justification of Destruction \_\_\_\_\_

**CERTIFICATION: (APPLICATION MAY BE MADE BY EITHER OF THE FOLLOWING)**

I hereby certify that the information above is true and complete to the best of my knowledge and belief.

Owner \_\_\_\_\_

Transporter Jenex Operating

By \_\_\_\_\_

Address P O Box 308 Hobbs NM 88241

Title \_\_\_\_\_

Signature [Signature]

Date \_\_\_\_\_

Title Plant Manager Date 3-22-2

**OIL CONSERVATION DIVISION**

Approved By Marie Peterson Title MARIE PETERSON Date MAR 25 2002  
GEOLOGICAL / PETROLEUM  
TECHNICIAN

A COPY OF THIS FORM MUST BE ON LOCATION DURING TANK CLEANING, REMOVAL OF SEDIMENT OIL OR MISCELLANEOUS HYDROCARBONS, AND MUST BE PRESENTED WITH TANK BOTTOMS, SEDIMENT OIL OR MISCELLANEOUS HYDROCARBONS AT THE TREATING PLANT TO WHICH IT IS DELIVERED.

DISTRIBUTION BY OCD	
	Santa Fe
	File
	Operator
	Transporter (2)

District I  
1625 N. French Dr., Hobbs, NM 88240  
District II  
811 South First, Artesia, NM 88210  
District III  
1000 Rio Brazos Road, Aztec, NM 87410  
District IV  
2040 South Pacheco, Santa Fe, NM 87505

State of New Mexico  
Energy Minerals and Natural Resources

Oil Conservation Division  
2040 South Pacheco  
Santa Fe, NM 87505

Form C-117 A  
Revised March 17, 1999

Submit 5 Copies to  
Appropriate District Office

PERMIT NO. H-24693

**TANK CLEANING, SEDIMENT OIL REMOVAL, TRANSPORTATION OF MISCELLANEOUS HYDROCARBONS AND DISPOSAL PERMIT**

Operator or Owner Rice Operating Address 122 W Taylor Hobbs NM 88240  
Lease or Facility Name Justice B-12 Location 12-25-37  
U.L. - Sec. - Twp. - Rgn.

**OPERATION TO BE PERFORMED:**

- Tank Cleaning  Sediment Oil Removal  Transportation of Miscellaneous Hydrocarbons

Operator or Owner Representative authorizing work Craig

Date Work to be Performed 3-22-2

**TANK CLEANING DATA** Tank Number \_\_\_\_\_ Volume \_\_\_\_\_

Tank Type \_\_\_\_\_ Volume Below Load Line \_\_\_\_\_  
**SEDIMENT OIL OR MISCELLANEOUS HYDROCARBON DATA**

Sediment Oil from:  Pit  Cellar  Other


**MISCELLANEOUS OIL**

Tank Bottoms From:  Pipeline Station  Crude Terminal  Refinery  Other\*

Catchings From:  Gasoline Plant  Gathering Lines  Salt Water Disposal System  Other\*

Pipeline Break Oil or Spill

\*Other (Explain) \_\_\_\_\_



**VOLUME AND DESTINATION:** Estimated Volume 100 Bbls. Field test volume of good oil 92.40 Bbls.  
(Not required prior to Division approval)

Destination (Name and Location of treating plant or other facility) Jenex Operating 11100 S Eunice Highway 18  
P O Box 308 Hobbs NM 88241

**DESTRUCTION OF SEDIMENT OIL BY:**  Burning  Pit Disposal  Use on Roads or firewalls  Other

(Explain) \_\_\_\_\_

Location of Destruction \_\_\_\_\_

Justification of Destruction \_\_\_\_\_

**CERTIFICATION: (APPLICATION MAY BE MADE BY EITHER OF THE FOLLOWING)**

I hereby certify that the information above is true and complete to the best of my knowledge and belief.

Owner \_\_\_\_\_

Transporter Jenex Operating

By \_\_\_\_\_

Address P O Box 308 Hobbs NM 88241

Title \_\_\_\_\_

Signature [Signature]

Date \_\_\_\_\_

Title Plant Manager Date 3-22-2

**OIL CONSERVATION DIVISION**

Approved By Marie Peterson

Title MARIE PETERSON  
GEOLOGICAL / PETROLEUM  
TECHNICIAN

Date MAR 25 2002

DISTRIBUTION BY OCC	
	Santa Fe
	File
	Operator
	Transporter (2)

A COPY OF THIS FORM MUST BE ON LOCATION DURING TANK CLEANING, REMOVAL OF SEDIMENT OIL OR MISCELLANEOUS HYDROCARBONS, AND MUST BE PRESENTED WITH TANK BOTTOMS, SEDIMENT OIL OR MISCELLANEOUS HYDROCARBONS AT THE TREATING PLANT TO WHICH IT IS DELIVERED.

District I  
1625 N. French Dr., Hobbs, NM 88240  
District II  
811 South First, Artesia, NM 88210  
District III  
1000 Rio Benzes Road, Aztec, NM 87410  
District IV  
2040 South Pacheco, Santa Fe, NM 87505

State of New Mexico  
Energy Minerals and Natural Resources

Form C-117 A  
Revised March 17, 1999

Oil Conservation Division  
2040 South Pacheco  
Santa Fe, NM 87505

Submit 5 Copies to  
Appropriate District Office

PERMIT NO. H-24692

**TANK CLEANING, SEDIMENT OIL REMOVAL, TRANSPORTATION OF MISCELLANEOUS HYDROCARBONS AND DISPOSAL PERMIT**

Operator or Owner Basin Alliance Address Box 1378 Hobbs Nm 88241  
Lease or Facility Name AJ State SWD Location 33-18-36  
U.L. - Sec. - Twp. - Rge.

**OPERATION TO BE PERFORMED:**

- Tank Cleaning     Sediment Oil Removal     Transportation of Miscellaneous Hydrocarbons

Operator or Owner Representative authorizing work Hugo

Date Work to be Performed 3-23-2

**TANK CLEANING DATA** Tank Number \_\_\_\_\_ Volume \_\_\_\_\_

Tank Type \_\_\_\_\_ Volume Below Load Line \_\_\_\_\_

**SEDIMENT OIL OR MISCELLANEOUS HYDROCARBON DATA**

Sediment Oil from:  Pit  Cellar  Other


**MISCELLANEOUS OIL**

Tank Bottoms From:  Pipeline Station  Crude Terminal  Refinery  Other\*

Catchings From:  Gasoline Plant  Gathering Lines  Salt Water Disposal System  Other\*

Pipeline Break Oil or Spill

\*Other (Explain) \_\_\_\_\_



**VOLUME AND DESTINATION:** Estimated Volume 380 Bbls. Field test volume of good oil 24.25 Bbls.  
(Not required prior to Division approval)

Destination (Name and Location of treating plant or other facility) Jenex Operating 11100 S Eunice Highway 18  
P O Box 308 Hobbs NM 88241

**DESTRUCTION OF SEDIMENT OIL BY:**  Burning  Pit Disposal  Use on Roads or firewalls  Other

(Explain) \_\_\_\_\_

Location of Destruction \_\_\_\_\_

Justification of Destruction \_\_\_\_\_

**CERTIFICATION: (APPLICATION MAY BE MADE BY EITHER OF THE FOLLOWING)**

I hereby certify that the information above is true and complete to the best of my knowledge and belief.

Owner \_\_\_\_\_

Transporter Jenex Operating

By \_\_\_\_\_

Address P O Box 308 Hobbs NM 88241

Title \_\_\_\_\_

Signature [Signature]

Date \_\_\_\_\_

Title Plant Manager Date 3-23-2

**OIL CONSERVATION DIVISION**

Approved By Marie Peterson

Title MARIE PETERSON  
GEOLOGICAL / PETROLEUM  
TECHNICIAN

Date APR 05 2002

A COPY OF THIS FORM MUST BE ON LOCATION DURING TANK CLEANING, REMOVAL OF SEDIMENT OIL OR MISCELLANEOUS HYDROCARBONS, AND MUST BE PRESENTED WITH TANK BOTTOMS, SEDIMENT OIL OR MISCELLANEOUS HYDROCARBONS AT THE TREATING PLANT TO WHICH IT IS DELIVERED.

DISTRIBUTION BY OCD	
	Santa Fe
	File
	Operator
	Transporter (2)

District I  
1625 N. French Dr., Hobbs, NM 88240  
District II  
811 South First, Artesia, NM 88210  
District III  
1000 Rio Brazos Road, Aztec, NM 87410  
District IV  
2040 South Pacheco, Santa Fe, NM 87505

State of New Mexico  
Energy Minerals and Natural Resources

Oil Conservation Division  
2040 South Pacheco  
Santa Fe, NM 87505

Form C-117 A  
Revised March 17, 1999

Submit 5 Copies to  
Appropriate District Office

PERMIT NO. H-24691

**TANK CLEANING, SEDIMENT OIL REMOVAL, TRANSPORTATION OF MISCELLANEOUS HYDROCARBONS AND DISPOSAL PERMIT**

Operator or Owner Gandy Corp. Address Box 827 Tatum Nm 88267

Lease or Facility Name Gandy plant Location 11-10-35  
U.L. - Sec. - Twp. - Rge.

**OPERATION TO BE PERFORMED:**

- Tank Cleaning  Sediment Oil Removal  Transportation of Miscellaneous Hydrocarbons

Operator or Owner Representative authorizing work Lewis

Date Work to be Performed 3-23-2

**TANK CLEANING DATA** Tank Number \_\_\_\_\_ Volume \_\_\_\_\_

Tank Type \_\_\_\_\_ Volume Below Load Line \_\_\_\_\_

**SEDIMENT OIL OR MISCELLANEOUS HYDROCARBON DATA**

Sediment Oil from:  Pit  Cellar  Other

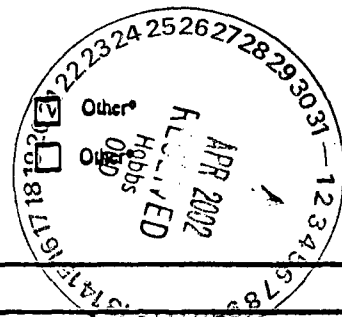
**MISCELLANEOUS OIL**

Tank Bottoms From:  Pipeline Station  Crude Terminal  Refinery

Catchings From:  Gasoline Plant  Gathering Lines  Salt Water Disposal System

Pipeline Break Oil or Spill

\*Other (Explain) \_\_\_\_\_



**VOLUME AND DESTINATION:** Estimated Volume 2600 Bbls. Field test volume of good oil 265.67 Bbls.  
(Not required prior to Division approval)

Destination (Name and Location of treating plant or other facility) Jenex Operating 11100 S Eunice Highway 18  
P O Box 308 Hobbs NM 88241

**DESTRUCTION OF SEDIMENT OIL BY:**  Burning  Pit Disposal  Use on Roads or firewalls  Other

(Explain) \_\_\_\_\_

Location of Destruction \_\_\_\_\_

Justification of Destruction \_\_\_\_\_

**CERTIFICATION: (APPLICATION MAY BE MADE BY EITHER OF THE FOLLOWING)**

I hereby certify that the information above is true and complete to the best of my knowledge and belief.

Owner \_\_\_\_\_

Transporter Jenex Operating

By \_\_\_\_\_

Address P O Box 308 Hobbs NM 88241

Title \_\_\_\_\_

Signature [Signature]

Date \_\_\_\_\_

Title Plant Manager Date 3-22-2

**OIL CONSERVATION DIVISION**

Approved By Marie Peterson

TITLE MARIE PETERSON  
GEOLOGICAL / PETROLEUM  
TECHNICIAN

Date APR 05 2002

A COPY OF THIS FORM MUST BE ON LOCATION DURING TANK CLEANING, REMOVAL OF SEDIMENT OIL OR MISCELLANEOUS HYDROCARBONS, AND MUST BE PRESENTED WITH TANK BOTTOMS, SEDIMENT OIL OR MISCELLANEOUS HYDROCARBONS AT THE TREATING PLANT TO WHICH IT IS DELIVERED.

DISTRIBUTION BY OCD	
<input checked="" type="checkbox"/>	Santa Fe
<input type="checkbox"/>	File
<input type="checkbox"/>	Operator
<input type="checkbox"/>	Transporter (2)

District I  
1625 N. French Dr., Hobbs, NM 88240  
District II  
811 South First, Artesia, NM 88210  
District III  
1000 Rio Brazos Road, Aztec, NM 87410  
District IV  
2040 South Pacheco, Santa Fe, NM 87505

State of New Mexico  
Energy Minerals and Natural Resources

Form C-117 A  
Revised March 17, 1999

Oil Conservation Division  
2040 South Pacheco  
Santa Fe, NM 87505

Submit 5 Copies to  
Appropriate District Office

PERMIT NO. H-24689

**TANK CLEANING, SEDIMENT OIL REMOVAL, TRANSPORTATION OF MISCELLANEOUS HYDROCARBONS AND DISPOSAL PERMIT**

Operator or Owner Pool Co. Address P.O. Box 5208 Hobbs NM 88240

Lease or Facility Name State AB SWD Location 3-19-37  
U.L. - Sec. - Twp. - Rge.

**OPERATION TO BE PERFORMED:**

- Tank Cleaning  Sediment Oil Removal  Transportation of Miscellaneous Hydrocarbons

Operator or Owner Representative authorizing work Freeman

Date Work to be Performed 3-22-2

**TANK CLEANING DATA** Tank Number \_\_\_\_\_ Volume \_\_\_\_\_

Tank Type \_\_\_\_\_ Volume Below Load Line \_\_\_\_\_  
**SEDIMENT OIL OR MISCELLANEOUS HYDROCARBON DATA**

Sediment Oil from:  Pit  Cellar  Other

**MISCELLANEOUS OIL**

Tank Bottoms From:  Pipeline Station  Crude Terminal  Refinery  Other

Catchings From:  Gasoline Plant  Gathering Lines  Salt Water Disposal System  Other

Pipeline Break Oil or Spill

\*Other (Explain) \_\_\_\_\_



**VOLUME AND DESTINATION:** Estimated Volume 190 Bbls. Field test volume of good oil 173.67 Bbls.  
(Not required prior to Division approval)

Destination (Name and Location of treating plant or other facility) Jenex Operating 11100 S Eunice Highway 18  
P O Box 308 Hobbs NM 88241

**DESTRUCTION OF SEDIMENT OIL BY:**  Burning  Pit Disposal  Use on Roads or firewalls  Other

(Explain) \_\_\_\_\_

Location of Destruction \_\_\_\_\_

Justification of Destruction \_\_\_\_\_

**CERTIFICATION: (APPLICATION MAY BE MADE BY EITHER OF THE FOLLOWING)**

I hereby certify that the information above is true and complete to the best of my knowledge and belief.

Owner \_\_\_\_\_

Transporter Jenex Operating

By \_\_\_\_\_

Address P O Box 308 Hobbs NM 88241

Title \_\_\_\_\_

Signature [Signature]

Date \_\_\_\_\_

Title Plant Manager Date 3-21-2

**OIL CONSERVATION DIVISION**

Approved By Marie Peterson Title MARIE PETERSON Date MAR 25 2002  
GEOLOGICAL / PETROLEUM  
TECHNICIAN

A COPY OF THIS FORM MUST BE ON LOCATION DURING TANK CLEANING, REMOVAL OF SEDIMENT OIL OR MISCELLANEOUS HYDROCARBONS, AND MUST BE PRESENTED WITH TANK BOTTOMS, SEDIMENT OIL OR MISCELLANEOUS HYDROCARBONS AT THE TREATING PLANT TO WHICH IT IS DELIVERED.

DISTRIBUTION BY OCD	
	Santa Fe
	File
	Operator
	Transporter (2)

District I  
1625 N. French Dr., Hobbs, NM 88240  
District II  
811 South First, Artesia, NM 88210  
District III  
1000 Rio Brazos Road, Aztec, NM 87410  
District IV  
2040 South Pacheco, Santa Fe, NM 87505

State of New Mexico  
Energy Minerals and Natural Resources

Oil Conservation Division  
2040 South Pacheco  
Santa Fe, NM 87505

Form C-117 A  
Revised March 17, 1999

Submit 5 Copies to  
Appropriate District Office

PERMIT NO. H-24685

**TANK CLEANING, SEDIMENT OIL REMOVAL, TRANSPORTATION OF MISCELLANEOUS HYDROCARBONS AND DISPOSAL PERMIT**

Operator or Owner Chaparrel Services Address P.O. Box 1769 Eunice NM 88231  
Lease or Facility Name Chaparrel SWD Location 17-23-37  
U.L. - Sec. - Twp. - Rge.

**OPERATION TO BE PERFORMED:**

Tank Cleaning  Sediment Oil Removal  Transportation of Miscellaneous Hydrocarbons

Operator or Owner Representative authorizing work Nent

Date Work to be Performed 3-22-2

**TANK CLEANING DATA** Tank Number \_\_\_\_\_ Volume \_\_\_\_\_

Tank Type \_\_\_\_\_ Volume Below Load Line \_\_\_\_\_  
**SEDIMENT OIL OR MISCELLANEOUS HYDROCARBON DATA**

Sediment Oil from:  Pit  Cellar  Other

**MISCELLANEOUS OIL**

Tank Bottoms From:  Pipeline Station  Crude Terminal  Refinery  Other\*

Catchings From:  Gasoline Plant  Gathering Lines  Salt Water Disposal System  Other\*

Pipeline Break Oil or Spill

\*Other (Explain) \_\_\_\_\_

**VOLUME AND DESTINATION:** Estimated Volume 570 Bbls. Field test volume of good oil 525.27 Bbls.  
(Not required prior to Division approval)

Destination (Name and Location of treating plant or other facility) Jenex Operating 11100 S Eunice Highway 18  
P O Box 308 Hobbs NM 88241

**DESTRUCTION OF SEDIMENT OIL BY:**  Burning  Pit Disposal  Use on Roads or firewalls  Other

(Explain) \_\_\_\_\_

Location of Destruction \_\_\_\_\_

Justification of Destruction \_\_\_\_\_

**CERTIFICATION: (APPLICATION MAY BE MADE BY EITHER OF THE FOLLOWING)**

I hereby certify that the information above is true and complete to the best of my knowledge and belief.

Owner \_\_\_\_\_

Transporter Jenex Operating

By \_\_\_\_\_

Address P O Box 308 Hobbs NM 88241

Title \_\_\_\_\_

Signature [Signature]

Date \_\_\_\_\_

Title Plant Manager Date \_\_\_\_\_

**OIL CONSERVATION DIVISION**

Approved By Marie Peterson Title MARIE PETERSON Date MAR 25 2002  
GEOLOGICAL / PETROLEUM  
TECHNICIAN

A COPY OF THIS FORM MUST BE ON LOCATION DURING TANK CLEANING, REMOVAL OF SEDIMENT OIL OR MISCELLANEOUS HYDROCARBONS, AND MUST BE PRESENTED WITH TANK BOTTOMS, SEDIMENT OIL OR MISCELLANEOUS HYDROCARBONS AT THE TREATING PLANT TO WHICH IT IS DELIVERED.

DISTRIBUTION BY OCD	
	Santa Fe
	File
	Operator
	Transporter (2)

District I  
1625 N. French Dr., Hobbs, NM 88240  
District II  
811 South First, Artesia, NM 88210  
District III  
1000 Rio Brazos Road, Aztec, NM 87410  
District IV  
2040 South Pacheco, Santa Fe, NM 87505

State of New Mexico  
Energy Minerals and Natural Resources

Oil Conservation Division  
2040 South Pacheco  
Santa Fe, NM 87505

Form C-117 A  
Revised March 17, 1999

Submit 5 Copies to  
Appropriate District Office

PERMIT NO. H-24684

**TANK CLEANING, SEDIMENT OIL REMOVAL, TRANSPORTATION OF MISCELLANEOUS HYDROCARBONS AND DISPOSAL PERMIT**

Operator or Owner C R I Address P.O. Box 388 Hobbs Nm 88241  
Lease or Facility Name Hobbs plant Location 27-20-32  
U.L. - Sec. - Twp. - Rge.

**OPERATION TO BE PERFORMED:**

- Tank Cleaning  Sediment Oil Removal  Transportation of Miscellaneous Hydrocarbons

Operator or Owner Representative authorizing work John

Date Work to be Performed 3-20-01

**TANK CLEANING DATA** Tank Number \_\_\_\_\_ Volume \_\_\_\_\_

Tank Type \_\_\_\_\_ Volume Below Load Line \_\_\_\_\_  
**SEDIMENT OIL OR MISCELLANEOUS HYDROCARBON DATA**

Sediment Oil from:  Pit  Cellar  Other

**MISCELLANEOUS OIL**

Tank Bottoms From:  Pipeline Station  Crude Terminal  Refinery  Other

Catchings From:  Gasoline Plant  Gathering Lines  Salt Water Disposal System  Other

Pipeline Break Oil or Spill

\*Other (Explain) \_\_\_\_\_

**VOLUME AND DESTINATION:** Estimated Volume 380 Bbls. Field test volume of good oil 370±34 Bbls.  
(Not required prior to Division approval)

Destination (Name and Location of treating plant or other facility) Jenex Operating 11100 S Eunice Highway 18  
P O Box 308 Hobbs NM 88241

**DESTRUCTION OF SEDIMENT OIL BY:**  Burning  Pit Disposal  Use on Roads or firewalls  Other

(Explain) \_\_\_\_\_

Location of Destruction \_\_\_\_\_

Justification of Destruction \_\_\_\_\_

**CERTIFICATION: (APPLICATION MAY BE MADE BY EITHER OF THE FOLLOWING)**

I hereby certify that the information above is true and complete to the best of my knowledge and belief.

Owner \_\_\_\_\_

Transporter Jenex Operating

By \_\_\_\_\_

Address P O Box 308 Hobbs NM 88241

Title \_\_\_\_\_

Signature [Signature]

Date \_\_\_\_\_

Title Plant Manager Date 3-19-01

**OIL CONSERVATION DIVISION**

Approved By Marie Peterson

MARIE PETERSON  
Title GEOLOGICAL / PETROLEUM  
TECHNICIAN

Date MAR 25 2002

A COPY OF THIS FORM MUST BE ON LOCATION DURING TANK CLEANING, REMOVAL OF SEDIMENT OIL OR MISCELLANEOUS HYDROCARBONS, AND MUST BE PRESENTED WITH TANK BOTTOMS, SEDIMENT OIL OR MISCELLANEOUS HYDROCARBONS AT THE TREATING PLANT TO WHICH IT IS DELIVERED.

DISTRIBUTION BY OCD	
	Santa Fe
	File
	Operator
	Transporter (2)



District I  
1625 N. French Dr., Hobbs, NM 88240  
District II  
811 South First, Artesia, NM 88210  
District III  
1000 Rio Brazos Road, Aztec, NM 87410  
District IV  
2040 South Pacheco, Santa Fe, NM 87505

State of New Mexico  
Energy Minerals and Natural Resources

Oil Conservation Division  
2040 South Pacheco  
Santa Fe, NM 87505

Form C-117 A  
Revised March 17, 1999

Submit 5 Copies to  
Appropriate District Office

PERMIT NO. H-24683

**TANK CLEANING, SEDIMENT OIL REMOVAL, TRANSPORTATION OF MISCELLANEOUS HYDROCARBONS AND DISPOSAL PERMIT**

Operator or Owner Jenex Operating Address 122 W Taylor Hobbs NM 88240  
Lease or Facility Name F-30 Location 30-18-39  
U.L. - Sec. - Twp. - Rge.

**OPERATION TO BE PERFORMED:**

- Tank Cleaning  Sediment Oil Removal  Transportation of Miscellaneous Hydrocarbons

Operator or Owner Representative authorizing work Craig

Date Work to be Performed 3-20-2

**TANK CLEANING DATA** Tank Number \_\_\_\_\_ Volume \_\_\_\_\_

Tank Type \_\_\_\_\_ Volume Below Load Line \_\_\_\_\_  
**SEDIMENT OIL OR MISCELLANEOUS HYDROCARBON DATA**

Sediment Oil from:  Pit  Cellar  Other

**MISCELLANEOUS OIL**

Tank Bottoms From:  Pipeline Station  Crude Terminal  Refinery  Other\*

Catchings From:  Gasoline Plant  Gathering Lines  Salt Water Disposal System  Other\*

Pipeline Break Oil or Spill

\*Other (Explain) \_\_\_\_\_

**VOLUME AND DESTINATION:** Estimated Volume 100 Bbls. Field test volume of good oil 50 Bbls.  
(Not required prior to Division approval)

Destination (Name and Location of treating plant or other facility) Jenex Operating 11100 S Eunice Highway 18  
P O Box 308 Hobbs NM 88241

**DESTRUCTION OF SEDIMENT OIL BY:**  Burning  Pit Disposal  Use on Roads or firewalls  Other

(Explain) \_\_\_\_\_

Location of Destruction \_\_\_\_\_

Justification of Destruction \_\_\_\_\_

**CERTIFICATION: (APPLICATION MAY BE MADE BY EITHER OF THE FOLLOWING)**

I hereby certify that the information above is true and complete to the best of my knowledge and belief.

Owner \_\_\_\_\_

Transporter Jenex Operating

By \_\_\_\_\_

Address P O Box 308 Hobbs NM 88241

Title \_\_\_\_\_

Signature [Signature]

Date \_\_\_\_\_

Title Plant Manager Date 3-19-2

**OIL CONSERVATION DIVISION**

Approved By Marie Peterson

Title MARIE PETERSON  
GEOLOGICAL / PETROLEUM  
TECHNICIAN

Date MAR 25 2002

A COPY OF THIS FORM MUST BE ON LOCATION DURING TANK CLEANING, REMOVAL OF SEDIMENT OIL OR MISCELLANEOUS HYDROCARBONS, AND MUST BE PRESENTED WITH TANK BOTTOMS, SEDIMENT OIL OR MISCELLANEOUS HYDROCARBONS AT THE TREATING PLANT TO WHICH IT IS DELIVERED.

DISTRIBUTION BY OCD	
	Santa Fe
	File
	Operator
	Transporter (2)

District I  
1625 N. French Dr., Hobbs, NM 88240  
District II  
811 South First, Artesia, NM 88210  
District III  
1000 Rio Brazos Road, Aztec, NM 87410  
District IV  
2040 South Pacheco, Santa Fe, NM 87505

State of New Mexico  
Energy Minerals and Natural Resources

Oil Conservation Division  
2040 South Pacheco  
Santa Fe, NM 87505

Form C-117 A  
Revised March 17, 1999

Submit 5 Copies to  
Appropriate District Office

PERMIT NO. H-24682

**TANK CLEANING, SEDIMENT OIL REMOVAL, TRANSPORTATION OF MISCELLANEOUS HYDROCARBONS AND DISPOSAL PERMIT**

Operator or Owner Rice Operating Address 122 W Taylor Hobbs NM 88240  
Lease or Facility Name M-5 Location 5-20-37  
U.L. - Sec. - Twp. - Rge.

**OPERATION TO BE PERFORMED:**

- Tank Cleaning  Sediment Oil Removal  Transportation of Miscellaneous Hydrocarbons

Operator or Owner Representative authorizing work Craig

Date Work to be Performed 3-20-2

**TANK CLEANING DATA** Tank Number \_\_\_\_\_ Volume \_\_\_\_\_

Tank Type \_\_\_\_\_ Volume Below Load Line \_\_\_\_\_

**SEDIMENT OIL OR MISCELLANEOUS HYDROCARBON DATA**

Sediment Oil from:  Pit  Cellar  Other

**MISCELLANEOUS OIL**

Tank Bottoms From:  Pipeline Station  Crude Terminal  Refinery  Other\*

Catchings From:  Gasoline Plant  Gathering Lines  Salt Water Disposal System  Other\*

Pipeline Break Oil or Spill

\*Other (Explain) \_\_\_\_\_

**VOLUME AND DESTINATION:** Estimated Volume 100 Bbls. Field test volume of good oil 9255 Bbls.  
(Not required prior to Division approval)

Destination (Name and Location of treating plant or other facility) Jenex Operating 11100 S Eunice Highway 18  
P O Box 308 Hobbs NM 88241

**DESTRUCTION OF SEDIMENT OIL BY:**  Burning  Pit Disposal  Use on Roads or firewalls  Other

(Explain) \_\_\_\_\_

Location of Destruction \_\_\_\_\_

Justification of Destruction \_\_\_\_\_

**CERTIFICATION: (APPLICATION MAY BE MADE BY EITHER OF THE FOLLOWING)**

I hereby certify that the information above is true and complete to the best of my knowledge and belief.

Owner \_\_\_\_\_

Transporter Jenex Operating

By \_\_\_\_\_

Address P O Box 308 Hobbs NM 88241

Title \_\_\_\_\_

Signature [Signature]

Date \_\_\_\_\_

Title Plant Manager Date 3-20-2

**OIL CONSERVATION DIVISION**

Approved By Marie Peterson

MARIE PETERSON  
Title GEOLOGICAL / PETROLEUM  
TECHNICIAN

Date MAR 25 2002

A COPY OF THIS FORM MUST BE ON LOCATION DURING TANK CLEANING, REMOVAL OF SEDIMENT OIL OR MISCELLANEOUS HYDROCARBONS, AND MUST BE PRESENTED WITH TANK BOTTOMS, SEDIMENT OIL OR MISCELLANEOUS HYDROCARBONS AT THE TREATING PLANT TO WHICH IT IS DELIVERED.

DISTRIBUTION BY OCD	
	Santa Fe
	File
	Operator
	Transporter (2)

District I  
1625 N. French Dr., Hobbs, NM 88240  
District II  
811 South First, Artesia, NM 88210  
District III  
1000 Rio Brazos Road, Aztec, NM 87410  
District IV  
2040 South Pacheco, Santa Fe, NM 87505

State of New Mexico  
Energy Minerals and Natural Resources

Oil Conservation Division  
2040 South Pacheco  
Santa Fe, NM 87505

Form C-117 A  
Revised March 17, 1999

Submit 5 Copies to  
Appropriate District Office

PERMIT NO. H-24681

**TANK CLEANING, SEDIMENT OIL REMOVAL, TRANSPORTATION OF MISCELLANEOUS HYDROCARBONS AND DISPOSAL PERMIT**

Operator or Owner Rice Operating Address 122 W Taylor Hobbs NM 88240  
Lease or Facility Name K-33 Location 33-19-37  
U.L. - Sec. - Twp. - Rge.

**OPERATION TO BE PERFORMED:**

- Tank Cleaning  Sediment Oil Removal  Transportation of Miscellaneous Hydrocarbons

Operator or Owner Representative authorizing work Craig

Date Work to be Performed 3-20-1

**TANK CLEANING DATA** Tank Number \_\_\_\_\_ Volume \_\_\_\_\_

Tank Type \_\_\_\_\_ Volume Below Load Line \_\_\_\_\_

**SEDIMENT OIL OR MISCELLANEOUS HYDROCARBON DATA**

Sediment Oil from:  Pit  Cellar  Other

**MISCELLANEOUS OIL**

Tank Bottoms From:  Pipeline Station  Crude Terminal  Refinery  Other\*

Catchings From:  Gasoline Plant  Gathering Lines  Salt Water Disposal System  Other\*

Pipeline Break Oil or Spill

\*Other (Explain) \_\_\_\_\_

**VOLUME AND DESTINATION:** Estimated Volume 190 Bbls. Field test volume of good oil 119.81 Bbls.  
(Not required prior to Division approval)

Destination (Name and Location of treating plant or other facility) Jenex Operating 11100 S Eunice Highway 18  
P O Box 308 Hobbs NM 88241

**DESTRUCTION OF SEDIMENT OIL BY:**  Burning  Pit Disposal  Use on Roads or firewalls  Other

(Explain) \_\_\_\_\_

Location of Destruction \_\_\_\_\_

Justification of Destruction \_\_\_\_\_

**CERTIFICATION: (APPLICATION MAY BE MADE BY EITHER OF THE FOLLOWING)**

I hereby certify that the information above is true and complete to the best of my knowledge and belief.

Owner \_\_\_\_\_

Transporter Jenex Operating

By \_\_\_\_\_

Address P O Box 308 Hobbs NM 88241

Title \_\_\_\_\_

Signature [Signature]

Date \_\_\_\_\_

Title Plant Manager Date 3-20-1

**OIL CONSERVATION DIVISION**

Approved By Marie Peterson Title MARIE PETERSON Date MAR 25 2002  
GEOLOGICAL / PETROLEUM  
TECHNICIAN

DISTRIBUTION BY OCD	
	Santa Fe
	File
	Operator
	Transporter (2)

A COPY OF THIS FORM MUST BE ON LOCATION DURING TANK CLEANING, REMOVAL OF SEDIMENT OIL OR MISCELLANEOUS HYDROCARBONS, AND MUST BE PRESENTED WITH TANK BOTTOMS, SEDIMENT OIL OR MISCELLANEOUS HYDROCARBONS AT THE TREATING PLANT TO WHICH IT IS DELIVERED.

District I  
1625 N. French Dr., Hobbs, NM 88240  
District II  
811 South First, Artesia, NM 88210  
District III  
1000 Rio Brazos Road, Aztec, NM 87410  
District IV  
2040 South Pacheco, Santa Fe, NM 87505

State of New Mexico  
Energy Minerals and Natural Resources

Oil Conservation Division  
2040 South Pacheco  
Santa Fe, NM 87505

Form C-117 A  
Revised March 17, 1999

Submit 5 Copies to  
Appropriate District Office

PERMIT NO. H-24676

**TANK CLEANING, SEDIMENT OIL REMOVAL, TRANSPORTATION OF MISCELLANEOUS HYDROCARBONS AND DISPOSAL PERMIT**

Operator or Owner Jenex Operating Address 122 W Taylor Hobbs Nm 88240  
Lease or Facility Name I-1 Location 1-20-36  
U.L. - Sec. - Twp. - Rge.

**OPERATION TO BE PERFORMED:**

- Tank Cleaning  Sediment Oil Removal  Transportation of Miscellaneous Hydrocarbons

Operator or Owner Representative authorizing work Craig

Date Work to be Performed 3-18-2

**TANK CLEANING DATA** Tank Number \_\_\_\_\_ Volume \_\_\_\_\_

Tank Type \_\_\_\_\_ Volume Below Load Line \_\_\_\_\_

**SEDIMENT OIL OR MISCELLANEOUS HYDROCARBON DATA**

Sediment Oil from:  Pit  Cellar  Other

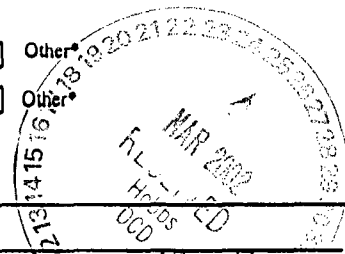
**MISCELLANEOUS OIL**

Tank Bottoms From:  Pipeline Station  Crude Terminal  Refinery  Other

Catchings From:  Gasoline Plant  Gathering Lines  Salt Water Disposal System  Other

Pipeline Break Oil or Spill

\*Other (Explain) \_\_\_\_\_



**VOLUME AND DESTINATION:** Estimated Volume 190 Bbls. Field test volume of good oil 193.88 Bbls.  
(Not required prior to Division approval)

Destination (Name and Location of treating plant or other facility) Jenex Operating 11100 S Eunice Highway 18  
P O Box 308 Hobbs NM 88241

**DESTRUCTION OF SEDIMENT OIL BY:**  Burning  Pit Disposal  Use on Roads or firewalls  Other

(Explain) \_\_\_\_\_

Location of Destruction \_\_\_\_\_

Justification of Destruction \_\_\_\_\_

**CERTIFICATION: (APPLICATION MAY BE MADE BY EITHER OF THE FOLLOWING)**

I hereby certify that the information above is true and complete to the best of my knowledge and belief.

Owner \_\_\_\_\_ Transporter Jenex Operating  
By \_\_\_\_\_ Address P O Box 308 Hobbs NM 88241  
Title \_\_\_\_\_ Signature [Signature]  
Date \_\_\_\_\_ Title Plant Manager Date 3-18-2

**OIL CONSERVATION DIVISION**

Approved By Marie Peterson Title MARIE PETERSON Date MAR 25 2002  
GEOLOGICAL / PETROLEUM  
TECHNICIAN

A COPY OF THIS FORM MUST BE ON LOCATION DURING TANK CLEANING, REMOVAL OF SEDIMENT OIL OR MISCELLANEOUS HYDROCARBONS, AND MUST BE PRESENTED WITH TANK BOTTOMS, SEDIMENT OIL OR MISCELLANEOUS HYDROCARBONS AT THE TREATING PLANT TO WHICH IT IS DELIVERED.

DISTRIBUTION BY OCD	
	Santa Fe
	File
	Operator
	Transporter (2)

District I  
1625 N. French Dr., Hobbs, NM 88240  
District II  
811 South First, Artesia, NM 88210  
District III  
1000 Rio Brazos Road, Aztec, NM 87410  
District IV  
2040 South Pacheco, Santa Fe, NM 87505

State of New Mexico  
Energy Minerals and Natural Resources

Form C-117 A  
Revised March 17, 1999

Oil Conservation Division  
2040 South Pacheco  
Santa Fe, NM 87505

Submit 5 Copies to  
Appropriate District Office

PERMIT NO. H-24675

**TANK CLEANING, SEDIMENT OIL REMOVAL, TRANSPORTATION OF MISCELLANEOUS HYDROCARBONS AND DISPOSAL PERMIT**

Operator or Owner Hem Disposal Address Box 1544 Lovington NM 88260  
Lease or Facility Name Magnes Graham SWO Location 9-15-36  
U.L. - Sec. - Twp. - Rge.

**OPERATION TO BE PERFORMED:**

- Tank Cleaning  Sediment Oil Removal  Transportation of Miscellaneous Hydrocarbons

Operator or Owner Representative authorizing work Don

Date Work to be Performed 3-16-2

**TANK CLEANING DATA** Tank Number \_\_\_\_\_ Volume \_\_\_\_\_

Tank Type \_\_\_\_\_ Volume Below Load Line \_\_\_\_\_

**SEDIMENT OIL OR MISCELLANEOUS HYDROCARBON DATA**

Sediment Oil from:  Pit  Cellar  Other


**MISCELLANEOUS OIL**

Tank Bottoms From:  Pipeline Station  Crude Terminal  Refinery  Other\*

Catchings From:  Gasoline Plant  Gathering Lines  Salt Water Disposal System  Other\*

Pipeline Break Oil or Spill

\*Other (Explain) \_\_\_\_\_



**VOLUME AND DESTINATION:** Estimated Volume 380 Bbls. Field test volume of good oil 6338.44 Bbls.  
(Not required prior to Division approval)

Destination (Name and Location of treating plant or other facility) Jenex Operating 11100 S Eunice Highway 18  
P O Box 308 Hobbs NM 88241

**DESTRUCTION OF SEDIMENT OIL BY:**  Burning  Pit Disposal  Use on Roads or firewalls  Other

(Explain) \_\_\_\_\_

Location of Destruction \_\_\_\_\_

Justification of Destruction \_\_\_\_\_

**CERTIFICATION:** (APPLICATION MAY BE MADE BY EITHER OF THE FOLLOWING)

I hereby certify that the information above is true and complete to the best of my knowledge and belief.

Owner \_\_\_\_\_

Transporter Jenex Operating

By \_\_\_\_\_

Address P O Box 308 Hobbs NM 88241

Title \_\_\_\_\_

Signature [Signature]

Date \_\_\_\_\_

Title Plant Manager Date 3-16-2

**OIL CONSERVATION DIVISION**

Approved By Marie Peterson Title MARIE PETERSON Date MAR 25 2002  
GEOLOGICAL / PETROLEUM  
TECHNICIAN

DISTRIBUTION BY OCD	
	Santa Fe
	File
	Operator
	Transporter (2)

A COPY OF THIS FORM MUST BE ON LOCATION DURING TANK CLEANING, REMOVAL OF SEDIMENT OIL OR MISCELLANEOUS HYDROCARBONS, AND MUST BE PRESENTED WITH TANK BOTTOMS, SEDIMENT OIL OR MISCELLANEOUS HYDROCARBONS AT THE TREATING PLANT TO WHICH IT IS DELIVERED.

District I  
1625 N. French Dr., Hobbs, NM 88240  
District II  
811 South First, Artesia, NM 88210  
District III  
1000 Rio Brazos Road, Aztec, NM 87410  
District IV  
2040 South Pacheco, Santa Fe, NM 87505

State of New Mexico  
Energy Minerals and Natural Resources

Form C-117 A  
Revised March 17, 1999

Oil Conservation Division  
2040 South Pacheco  
Santa Fe, NM 87505

Submit 5 Copies to  
Appropriate District Office

PERMIT NO. 4-24674

**TANK CLEANING, SEDIMENT OIL REMOVAL, TRANSPORTATION OF MISCELLANEOUS HYDROCARBONS AND DISPOSAL PERMIT**

Operator or Owner C.R.I. Address P.O. Box 388 Hobbs Nm 88241  
Lease or Facility Name Hobbs plant Location 27-20--32  
U.L. - Sec. - Twp. - Rge.

**OPERATION TO BE PERFORMED:**

- Tank Cleaning  Sediment Oil Removal  Transportation of Miscellaneous Hydrocarbons

Operator or Owner Representative authorizing work John

Date Work to be Performed 3-16-2

**TANK CLEANING DATA** Tank Number \_\_\_\_\_ Volume \_\_\_\_\_

Tank Type \_\_\_\_\_ Volume Below Load Line \_\_\_\_\_

**SEDIMENT OIL OR MISCELLANEOUS HYDROCARBON DATA**

Sediment Oil from:  Pit  Cellar  Other


**MISCELLANEOUS OIL**

Tank Bottoms From:  Pipeline Station  Crude Terminal  Refinery  Other\*

Catchings From:  Gasoline Plant  Gathering Lines  Salt Water Disposal System  Other\*

Pipeline Break Oil or Spill

\*Other (Explain) \_\_\_\_\_



**VOLUME AND DESTINATION:** Estimated Volume 380 Bbls. Field test volume of good oil 2370.91 Bbls.  
(Not required prior to Division approval)

Destination (Name and Location of treating plant or other facility) Jenex Operating 11100 S Eunice Highway 18  
P O Box 308 Hobbs NM 88241

**DESTRUCTION OF SEDIMENT OIL BY:**  Burning  Pit Disposal  Use on Roads or firewalls  Other

(Explain) \_\_\_\_\_

Location of Destruction \_\_\_\_\_

Justification of Destruction \_\_\_\_\_

**CERTIFICATION: (APPLICATION MAY BE MADE BY EITHER OF THE FOLLOWING)**

I hereby certify that the information above is true and complete to the best of my knowledge and belief.

Owner \_\_\_\_\_

Transporter Jenex Operating

By \_\_\_\_\_

Address P O Box 308 Hobbs NM 88241

Title \_\_\_\_\_

Signature [Signature]

Date \_\_\_\_\_

Title Plant Manager Date 3-15-2

**OIL CONSERVATION DIVISION**

Approved By Marie Peterson

MARIE PETERSON  
GEOLOGICAL / PETROLEUM  
TECHNICIAN

Date MAR 25 2002

A COPY OF THIS FORM MUST BE ON LOCATION DURING TANK CLEANING, REMOVAL OF SEDIMENT OIL OR MISCELLANEOUS HYDROCARBONS, AND MUST BE PRESENTED WITH TANK BOTTOMS, SEDIMENT OIL OR MISCELLANEOUS HYDROCARBONS AT THE TREATING PLANT TO WHICH IT IS DELIVERED.

DISTRIBUTION BY OCD	
	Santa Fe
	File
	Operator
	Transporter (2)

District I  
1625 N. French Dr., Hobbs, NM 88240  
District II  
811 South First, Artesia, NM 88210  
District III  
1000 Rio Brazos Road, Aztec, NM 87410  
District IV  
2040 South Pacheco, Santa Fe, NM 87505

State of New Mexico  
Energy Minerals and Natural Resources

Form C-117 A  
Revised March 17, 1999

Oil Conservation Division  
2040 South Pacheco  
Santa Fe, NM 87505

Submit 5 Copies to  
Appropriate District Office

PERMIT NO. H-24673

**TANK CLEANING, SEDIMENT OIL REMOVAL, TRANSPORTATION OF MISCELLANEOUS HYDROCARBONS AND DISPOSAL PERMIT**

Operator or Owner Rice Operating Address 172 West Taylor Hobbs NM 88240  
Lease or Facility Name I-1 Location 1-20-36  
U.L. - Sec. - Twp. - Rge.

**OPERATION TO BE PERFORMED:**

- Tank Cleaning  Sediment Oil Removal  Transportation of Miscellaneous Hydrocarbons

Operator or Owner Representative authorizing work Craig

Date Work to be Performed 3-15-2

**TANK CLEANING DATA** Tank Number \_\_\_\_\_ Volume \_\_\_\_\_

Tank Type \_\_\_\_\_ Volume Below Load Line \_\_\_\_\_

**SEDIMENT OIL OR MISCELLANEOUS HYDROCARBON DATA**

Sediment Oil from:  Pit  Cellar  Other


**MISCELLANEOUS OIL**

Tank Bottoms From:  Pipeline Station  Crude Terminal  Refinery  Other\*

Catchings From:  Gasoline Plant  Gathering Lines  Salt Water Disposal System  Other\*

Pipeline Break Oil or Spill

\*Other (Explain) \_\_\_\_\_



**VOLUME AND DESTINATION:** Estimated Volume 190 Bbls. Field test volume of good oil 147.18 Bbls.  
(Not required prior to Division approval)

Destination (Name and Location of treating plant or other facility) Jenex Operating 11100 S Eunice Highway 18  
P O Box 308 Hobbs NM 88241

**DESTRUCTION OF SEDIMENT OIL BY:**  Burning  Pit Disposal  Use on Roads or firewalls  Other

(Explain) \_\_\_\_\_

Location of Destruction \_\_\_\_\_

Justification of Destruction \_\_\_\_\_

**CERTIFICATION: (APPLICATION MAY BE MADE BY EITHER OF THE FOLLOWING)**

I hereby certify that the information above is true and complete to the best of my knowledge and belief.

Owner \_\_\_\_\_

Transporter Jenex Operating

By \_\_\_\_\_

Address P O Box 308 Hobbs NM 88241

Title \_\_\_\_\_

Signature [Signature]

Date \_\_\_\_\_

Title Plant Manager Date 3-14-2

**OIL CONSERVATION DIVISION**

Approved By Marie Peterson Title \_\_\_\_\_

MARIE PETERSON  
GEOLOGICAL / PETROLEUM  
TECHNICIAN

Date \_\_\_\_\_

MAR 25 2002

A COPY OF THIS FORM MUST BE ON LOCATION DURING TANK CLEANING, REMOVAL OF SEDIMENT OIL OR MISCELLANEOUS HYDROCARBONS, AND MUST BE PRESENTED WITH TANK BOTTOMS, SEDIMENT OIL OR MISCELLANEOUS HYDROCARBONS AT THE TREATING PLANT TO WHICH IT IS DELIVERED.

DISTRIBUTION BY OCD	
	Santa Fe
	File
	Operator
	Transporter (2)

District I  
1625 N. French Dr., Hobbs, NM 88240  
District II  
811 South First, Artesia, NM 88210  
District III  
1000 Rio Brazos Road, Aztec, NM 87410  
District IV  
2040 South Pacheco, Santa Fe, NM 87505

State of New Mexico  
Energy Minerals and Natural Resources

Oil Conservation Division  
2040 South Pacheco  
Santa Fe, NM 87505

Form C-117 A  
Revised March 17, 1999

Submit 5 Copies to  
Appropriate District Office

PERMIT NO. H-24672

**TANK CLEANING, SEDIMENT OIL REMOVAL, TRANSPORTATION OF MISCELLANEOUS HYDROCARBONS AND DISPOSAL PERMIT**

Operator or Owner Rice Operating Address 122 West Taylor Hobbs NM 88240  
Lease or Facility Name BD-C-2 Location 2-22-37  
U.L. - Sec. - Twp. - Rge.

**OPERATION TO BE PERFORMED:**

- Tank Cleaning  Sediment Oil Removal  Transportation of Miscellaneous Hydrocarbons

Operator or Owner Representative authorizing work Craig

Date Work to be Performed 3-15-2

**TANK CLEANING DATA** Tank Number \_\_\_\_\_ Volume \_\_\_\_\_

Tank Type \_\_\_\_\_ Volume Below Load Line \_\_\_\_\_  
**SEDIMENT OIL OR MISCELLANEOUS HYDROCARBON DATA**

Sediment Oil from:  Pit  Cellar  Other

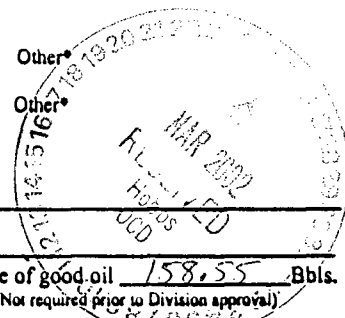
**MISCELLANEOUS OIL**

Tank Bottoms From:  Pipeline Station  Crude Terminal  Refinery  Other\*

Catchings From:  Gasoline Plant  Gathering Lines  Salt Water Disposal System  Other\*

Pipeline Break Oil or Spill

\*Other (Explain) \_\_\_\_\_



**VOLUME AND DESTINATION:** Estimated Volume 160 Bbls. Field test volume of good oil 158.55 Bbls.  
(Not required prior to Division approval)

Destination (Name and Location of treating plant or other facility) Jenex Operating 11100 S Eunice Highway 18  
P O Box 308 Hobbs NM 88241

**DESTRUCTION OF SEDIMENT OIL BY:**  Burning  Pit Disposal  Use on Roads or firewalls  Other

(Explain) \_\_\_\_\_

Location of Destruction \_\_\_\_\_

Justification of Destruction \_\_\_\_\_

**CERTIFICATION: (APPLICATION MAY BE MADE BY EITHER OF THE FOLLOWING)**

I hereby certify that the information above is true and complete to the best of my knowledge and belief.

Owner \_\_\_\_\_ Transporter Jenex Operating  
By \_\_\_\_\_ Address P O Box 308 Hobbs NM 88241  
Title \_\_\_\_\_ Signature [Signature]  
Date \_\_\_\_\_ Title Plant Manager Date 3-13-2

**OIL CONSERVATION DIVISION**

Approved By Marie Peterson Title MARIE PETERSON Date MAR 25 2002  
GEOLOGICAL / PETROLEUM  
TECHNICIAN

A COPY OF THIS FORM MUST BE ON LOCATION DURING TANK CLEANING, REMOVAL OF SEDIMENT OIL OR MISCELLANEOUS HYDROCARBONS, AND MUST BE PRESENTED WITH TANK BOTTOMS, SEDIMENT OIL OR MISCELLANEOUS HYDROCARBONS AT THE TREATING PLANT TO WHICH IT IS DELIVERED.

DISTRIBUTION BY OCD	
	Santa Fe
	File
	Operator
	Transporter (2)



District I  
1625 N. French Dr., Hobbs, NM 88240  
District II  
811 South First, Artesia, NM 88210  
District III  
1000 Rio Brazos Road, Aztec, NM 87410  
District IV  
2040 South Pacheco, Santa Fe, NM 87505

State of New Mexico  
Energy Minerals and Natural Resources

Form C-117 A  
Revised March 17, 1999

Oil Conservation Division  
2040 South Pacheco  
Santa Fe, NM 87505

Submit 5 Copies to  
Appropriate District Office

PERMIT NO. H-24668

**TANK CLEANING, SEDIMENT OIL REMOVAL, TRANSPORTATION OF MISCELLANEOUS HYDROCARBONS AND DISPOSAL PERMIT**

Operator or Owner Gandy Corp Address Box 827 Tatum, NM 88267  
Lease or Facility Name Gandy plant Location 11-10-35  
U.L. - Sec. - Twp. - Rge.

**OPERATION TO BE PERFORMED:**

Tank Cleaning  Sediment Oil Removal  Transportation of Miscellaneous Hydrocarbons

Operator or Owner Representative authorizing work Lewis

Date Work to be Performed 3-15-2

**TANK CLEANING DATA** Tank Number \_\_\_\_\_ Volume \_\_\_\_\_

Tank Type \_\_\_\_\_ Volume Below Load Line \_\_\_\_\_  
**SEDIMENT OIL OR MISCELLANEOUS HYDROCARBON DATA**

Sediment Oil from:  Pit  Cellar  Other


**MISCELLANEOUS OIL**

Tank Bottoms From:  Pipeline Station  Crude Terminal  Refinery  Other

Catchings From:  Gasoline Plant  Gathering Lines  Salt Water Disposal System  Other

Pipeline Break Oil or Spill

\*Other (Explain) \_\_\_\_\_



**VOLUME AND DESTINATION:** Estimated Volume 585 Bbls. Field test volume of good oil 243.69 Bbls.  
(Not required prior to Division approval)

Destination (Name and Location of treating plant or other facility) Jenex Operating 11100 S Eunice Highway 18  
P O Box 308 Hobbs NM 88241

**DESTRUCTION OF SEDIMENT OIL BY:**  Burning  Pit Disposal  Use on Roads or firewalls  Other

(Explain) \_\_\_\_\_

Location of Destruction \_\_\_\_\_

Justification of Destruction \_\_\_\_\_

**CERTIFICATION:** (APPLICATION MAY BE MADE BY EITHER OF THE FOLLOWING)

I hereby certify that the information above is true and complete to the best of my knowledge and belief.

Owner \_\_\_\_\_ Transporter Jenex Operating  
By \_\_\_\_\_ Address P O Box 308 Hobbs NM 88241  
Title \_\_\_\_\_ Signature [Signature]  
Date \_\_\_\_\_ Title Plant Manager Date 3-12-2

**OIL CONSERVATION DIVISION**

Approved By Marie Peterson Title MARIE PETERSON Date MAR 25 2002  
GEOLOGICAL / PETROLEUM  
TECHNICIAN

A COPY OF THIS FORM MUST BE ON LOCATION DURING TANK CLEANING, REMOVAL OF SEDIMENT OIL OR MISCELLANEOUS HYDROCARBONS, AND MUST BE PRESENTED WITH TANK BOTTOMS, SEDIMENT OIL OR MISCELLANEOUS HYDROCARBONS AT THE TREATING PLANT TO WHICH IT IS DELIVERED.

DISTRIBUTION BY OCD	
	Santa Fe
	File
	Operator
	Transporter (2)

District I  
1625 N. French Dr., Hobbs, NM 88240  
District II  
811 South First, Artesia, NM 88210  
District III  
1000 Rio Brazos Road, Aztec, NM 87410  
District IV  
2040 South Pacheco, Santa Fe, NM 87505

State of New Mexico  
Energy Minerals and Natural Resources

Form C-117 A  
Revised March 17, 1999

Oil Conservation Division  
2040 South Pacheco  
Santa Fe, NM 87505

Submit 5 Copies to  
Appropriate District Office

PERMIT NO. H-24667

**TANK CLEANING, SEDIMENT OIL REMOVAL, TRANSPORTATION OF MISCELLANEOUS HYDROCARBONS AND DISPOSAL PERMIT**

Operator or Owner Key Energy Address Box 99 Eunice NM 88231  
Lease or Facility Name Atha SWD Location 31-21-36  
U.L. - Sec. - Twp. - Rge.

**OPERATION TO BE PERFORMED:**

Tank Cleaning  Sediment Oil Removal  Transportation of Miscellaneous Hydrocarbons

Operator or Owner Representative authorizing work 3-13-2 Eddy

Date Work to be Performed 3-13-2

**TANK CLEANING DATA** Tank Number \_\_\_\_\_ Volume \_\_\_\_\_

Tank Type \_\_\_\_\_ Volume Below Load Line \_\_\_\_\_

**SEDIMENT OIL OR MISCELLANEOUS HYDROCARBON DATA**

Sediment Oil from:  Pit  Cellar  Other


**MISCELLANEOUS OIL**

Tank Bottoms From:  Pipeline Station  Crude Terminal  Refinery

Catchings From:  Gasoline Plant  Gathering Lines  Salt Water Disposal System

Pipeline Break Oil or Spill

\*Other (Explain) \_\_\_\_\_



**VOLUME AND DESTINATION:** Estimated Volume 380 Bbls. Field test volume of good oil 345.34 Bbls.  
(Not required prior to Division approval)

Destination (Name and Location of treating plant or other facility) Jenex Operating 11100 S Eunice Highway 18  
P O Box 308 Hobbs NM 88241

**DESTRUCTION OF SEDIMENT OIL BY:**  Burning  Pit Disposal  Use on Roads or firewalls  Other

(Explain) \_\_\_\_\_

Location of Destruction \_\_\_\_\_

Justification of Destruction \_\_\_\_\_

**CERTIFICATION: (APPLICATION MAY BE MADE BY EITHER OF THE FOLLOWING)**

I hereby certify that the information above is true and complete to the best of my knowledge and belief.

Owner \_\_\_\_\_ Transporter Jenex Operating  
By \_\_\_\_\_ Address P O Box 308 Hobbs NM 88241  
Title \_\_\_\_\_ Signature [Signature]  
Date \_\_\_\_\_ Title Plant Manager Date 3-13-2

**OIL CONSERVATION DIVISION**

Approved By Marie Peterson Title MARIE PETERSON Date MAR 25 2002  
GEOLOGICAL / PETROLEUM  
TECHNICIAN

A COPY OF THIS FORM MUST BE ON LOCATION DURING TANK CLEANING, REMOVAL OF SEDIMENT OIL OR MISCELLANEOUS HYDROCARBONS, AND MUST BE PRESENTED WITH TANK BOTTOMS, SEDIMENT OIL OR MISCELLANEOUS HYDROCARBONS AT THE TREATING PLANT TO WHICH IT IS DELIVERED.

DISTRIBUTION BY OCD	
	Santa Fe
	File
	Operator
	Transporter (2)

District I  
1625 N. French Dr., Hobbs, NM 88240  
District II  
811 South First, Artesia, NM 88210  
District III  
1000 Rio Brazos Road, Aztec, NM 87410  
District IV  
2040 South Pacheco, Santa Fe, NM 87505

State of New Mexico  
Energy Minerals and Natural Resources

Oil Conservation Division  
2040 South Pacheco  
Santa Fe, NM 87505

Form C-117 A  
Revised March 17, 1999

Submit 5 Copies to  
Appropriate District Office

PERMIT NO. H-21666

**TANK CLEANING, SEDIMENT OIL REMOVAL, TRANSPORTATION OF MISCELLANEOUS HYDROCARBONS AND DISPOSAL PERMIT**

Operator or Owner Sundance Services Address P.O. Box 1737 Eunice NM 88231  
Lease or Facility Name Prabo Facility Location 29-21-38  
U.L. - Sec. - Twp. - Rge.

**OPERATION TO BE PERFORMED:**

- Tank Cleaning  Sediment Oil Removal  Transportation of Miscellaneous Hydrocarbons

Operator or Owner Representative authorizing work Kelly

Date Work to be Performed 3-12-2

**TANK CLEANING DATA** Tank Number \_\_\_\_\_ Volume \_\_\_\_\_

Tank Type \_\_\_\_\_ Volume Below Load Line \_\_\_\_\_

**SEDIMENT OIL OR MISCELLANEOUS HYDROCARBON DATA**

Sediment Oil from:  Pit  Cellar  Other

**MISCELLANEOUS OIL**

Tank Bottoms From:  Pipeline Station  Crude Terminal  Refinery  Other

Catchings From:  Gasoline Plant  Gathering Lines  Salt Water Disposal System  Other

Pipeline Break Oil or Spill

\*Other (Explain) \_\_\_\_\_

**VOLUME AND DESTINATION:** Estimated Volume 380 Bbls. Field test volume of good oil 146.66 Bbls.  
(Not required prior to Division approval)

Destination (Name and Location of treating plant or other facility) Jenex Operating 11100 S Eunice Highway 18  
P O Box 308 Hobbs NM 88241

**DESTRUCTION OF SEDIMENT OIL BY:**  Burning  Pit Disposal  Use on Roads or firewalls  Other

(Explain) \_\_\_\_\_

Location of Destruction \_\_\_\_\_

Justification of Destruction \_\_\_\_\_

**CERTIFICATION: (APPLICATION MAY BE MADE BY EITHER OF THE FOLLOWING)**

I hereby certify that the information above is true and complete to the best of my knowledge and belief.

Owner \_\_\_\_\_

Transporter Jenex Operating

By \_\_\_\_\_

Address P O Box 308 Hobbs NM 88241

Title \_\_\_\_\_

Signature [Signature]

Date \_\_\_\_\_

Title Plant Manager Date 3-12-2

**OIL CONSERVATION DIVISION**

Approved By Marie Peterson

MARIE PETERSON  
Title GEOLOGICAL / PETROLEUM  
TECHNICIAN

Date MAR 25 2002

A COPY OF THIS FORM MUST BE ON LOCATION DURING TANK CLEANING, REMOVAL OF SEDIMENT OIL OR MISCELLANEOUS HYDROCARBONS, AND MUST BE PRESENTED WITH TANK BOTTOMS, SEDIMENT OIL OR MISCELLANEOUS HYDROCARBONS AT THE TREATING PLANT TO WHICH IT IS DELIVERED.

DISTRIBUTION BY OCD	
	Santa Fe
	File
	Operator
	Transporter (2)

District I  
1625 N. French Dr., Hobbs, NM 88240  
District II  
811 South First, Artesia, NM 88210  
District III  
1000 Rio Brazos Road, Aztec, NM 87410  
District IV  
2040 South Pacheco, Santa Fe, NM 87505

State of New Mexico  
Energy Minerals and Natural Resources

Oil Conservation Division  
2040 South Pacheco  
Santa Fe, NM 87505

Form C-117 A  
Revised March 17, 1999

Submit 5 Copies to  
Appropriate District Office

PERMIT NO. H-24665

TANK CLEANING, SEDIMENT OIL REMOVAL, TRANSPORTATION OF MISCELLANEOUS HYDROCARBONS AND DISPOSAL PERMIT

Operator or Owner Rice Operating Address 122 W Taylor Hobbs NM 88240  
Lease or Facility Name K-33 Location 33-19-37  
U.L. - Sec. - Twp. - Rge.

OPERATION TO BE PERFORMED:

- Tank Cleaning  Sediment Oil Removal  Transportation of Miscellaneous Hydrocarbons

Operator or Owner Representative authorizing work Craig

Date Work to be Performed 3-12-2

TANK CLEANING DATA Tank Number \_\_\_\_\_ Volume \_\_\_\_\_

Tank Type \_\_\_\_\_ Volume Below Load Line \_\_\_\_\_  
SEDIMENT OIL OR MISCELLANEOUS HYDROCARBON DATA

Sediment Oil from:  Pit  Cellar  Other

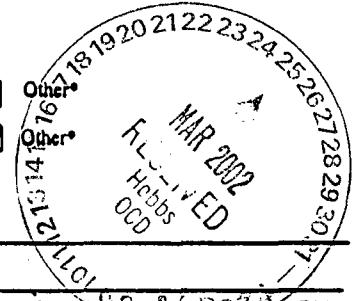
MISCELLANEOUS OIL

Tank Bottoms From:  Pipeline Station  Crude Terminal  Refinery  Other\*

Catchings From:  Gasoline Plant  Gathering Lines  Salt Water Disposal System  Other\*

Pipeline Break Oil or Spill

\*Other (Explain) \_\_\_\_\_



VOLUME AND DESTINATION: Estimated Volume 190 Bbls. Field test volume of good oil 126753 Bbls.  
(Not required prior to Division approval)

Destination (Name and Location of treating plant or other facility) Jenex Operating 11100 S Eunice Highway 18  
P O Box 308 Hobbs NM 88241

DESTRUCTION OF SEDIMENT OIL BY:  Burning  Pit Disposal  Use on Roads or firewalls  Other

(Explain) \_\_\_\_\_

Location of Destruction \_\_\_\_\_

Justification of Destruction \_\_\_\_\_

CERTIFICATION: (APPLICATION MAY BE MADE BY EITHER OF THE FOLLOWING)

I hereby certify that the information above is true and complete to the best of my knowledge and belief.

Owner \_\_\_\_\_

Transporter Jenex Operating

By \_\_\_\_\_

Address P O Box 308 Hobbs NM 88241

Title \_\_\_\_\_

Signature [Signature]

Date \_\_\_\_\_

Title Plant Manager Date 3-12-2

OIL CONSERVATION DIVISION

Approved By Marie Peterson

MARIE PETERSON  
Title GEOLOGICAL / PETROLEUM  
TECHNICIAN

Date MAR 25 2002

A COPY OF THIS FORM MUST BE ON LOCATION DURING TANK CLEANING, REMOVAL OF SEDIMENT OIL OR MISCELLANEOUS HYDROCARBONS, AND MUST BE PRESENTED WITH TANK BOTTOMS, SEDIMENT OIL OR MISCELLANEOUS HYDROCARBONS AT THE TREATING PLANT TO WHICH IT IS DELIVERED.

DISTRIBUTION BY OCD	
	Santa Fe
	File
	Operator
	Transporter (2)

District I  
1625 N. French Dr., Hobbs, NM 88240  
District II  
811 South First, Artesia, NM 88210  
District III  
1000 Rio Brazos Road, Aztec, NM 87410  
District IV  
2040 South Pacheco, Santa Fe, NM 87505

State of New Mexico  
Energy Minerals and Natural Resources

Oil Conservation Division  
2040 South Pacheco  
Santa Fe, NM 87505

Form C-117 A  
Revised March 17, 1999

Submit 5 Copies to  
Appropriate District Office

PERMIT NO. H-24664

**TANK CLEANING, SEDIMENT OIL REMOVAL, TRANSPORTATION OF MISCELLANEOUS HYDROCARBONS AND DISPOSAL PERMIT**

Operator or Owner Gandy Corp. Address Box 827 Tatum NM 88267

Lease or Facility Name Gandy plat Location 11-10-35  
U.L. - Sec. - Twp. - Rge.

**OPERATION TO BE PERFORMED:**

- Tank Cleaning  Sediment Oil Removal  Transportation of Miscellaneous Hydrocarbons

Operator or Owner Representative authorizing work Lewis

Date Work to be Performed 3-12-13-2

**TANK CLEANING DATA** Tank Number \_\_\_\_\_ Volume \_\_\_\_\_

Tank Type \_\_\_\_\_ Volume Below Load Line \_\_\_\_\_  
**SEDIMENT OIL OR MISCELLANEOUS HYDROCARBON DATA**

Sediment Oil from:  Pit  Cellar  Other

**MISCELLANEOUS OIL**

Tank Bottoms From:  Pipeline Station  Crude Terminal  Refinery  Other

Catchings From:  Gasoline Plant  Gathering Lines  Salt Water Disposal System  Other

Pipeline Break Oil or Spill

\*Other (Explain) \_\_\_\_\_

**VOLUME AND DESTINATION:** Estimated Volume 975 Bbls. Field test volume of good oil 970.36 Bbls.  
(Not required prior to Division approval)

Destination (Name and Location of treating plant or other facility) Jenex Operating 11100 S Eunice Highway 18  
P O Box 308 Hobbs NM 88241

**DESTRUCTION OF SEDIMENT OIL BY:**  Burning  Pit Disposal  Use on Roads or firewalls  Other

(Explain) \_\_\_\_\_

Location of Destruction \_\_\_\_\_

Justification of Destruction \_\_\_\_\_

**CERTIFICATION: (APPLICATION MAY BE MADE BY EITHER OF THE FOLLOWING)**

I hereby certify that the information above is true and complete to the best of my knowledge and belief.

Owner \_\_\_\_\_

Transporter Jenex Operating

By \_\_\_\_\_

Address P O Box 308 Hobbs NM 88241

Title \_\_\_\_\_

Signature [Signature]

Date \_\_\_\_\_

Title Plant Manager Date 3-12-2

**OIL CONSERVATION DIVISION**

Approved By Marie Peterson

Title MARIE PETERSON  
GEOLOGICAL / PETROLEUM  
TECHNICIAN

Date MAR 25 2002

A COPY OF THIS FORM MUST BE ON LOCATION DURING TANK CLEANING, REMOVAL OF SEDIMENT OIL OR MISCELLANEOUS HYDROCARBONS, AND MUST BE PRESENTED WITH TANK BOTTOMS, SEDIMENT OIL OR MISCELLANEOUS HYDROCARBONS AT THE TREATING PLANT TO WHICH IT IS DELIVERED.

DISTRIBUTION BY OCD	
	Santa Fe
	File
	Operator
	Transporter (2)

District I  
1625 N. French Dr., Hobbs, NM 88240  
District II  
811 South First, Artesia, NM 88210  
District III  
1000 Rio Brazos Road, Aztec, NM 87410  
District IV  
2040 South Pacheco, Santa Fe, NM 87505

State of New Mexico  
Energy Minerals and Natural Resources

Form C-117 A  
Revised March 17, 1999

Oil Conservation Division  
2040 South Pacheco  
Santa Fe, NM 87505

Submit 5 Copies to  
Appropriate District Office

PERMIT NO. H-24658

**TANK CLEANING, SEDIMENT OIL REMOVAL, TRANSPORTATION OF MISCELLANEOUS HYDROCARBONS AND DISPOSAL PERMIT**

Operator or Owner Rice Operating Address 122 W Taylor Hobbs Nm 88240  
Lease or Facility Name M-33 Location 33-20-37  
U.L. - Sec. - Twp. - Rge.

**OPERATION TO BE PERFORMED:**

- Tank Cleaning  Sediment Oil Removal  Transportation of Miscellaneous Hydrocarbons

Operator or Owner Representative authorizing work Craig

Date Work to be Performed 3-11-2

**TANK CLEANING DATA** Tank Number \_\_\_\_\_ Volume \_\_\_\_\_

Tank Type \_\_\_\_\_ Volume Below Load Line \_\_\_\_\_  
**SEDIMENT OIL OR MISCELLANEOUS HYDROCARBON DATA**

Sediment Oil from:  Pit  Cellar  Other

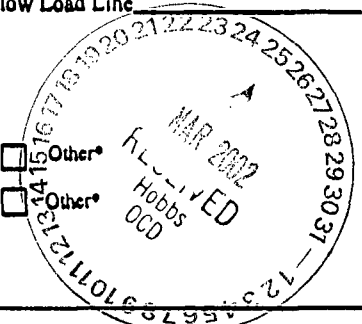
**MISCELLANEOUS OIL**

Tank Bottoms From:  Pipeline Station  Crude Terminal  Refinery  Other\*

Catchings From:  Gasoline Plant  Gathering Lines  Salt Water Disposal System  Other\*

Pipeline Break Oil or Spill

\*Other (Explain) \_\_\_\_\_



**VOLUME AND DESTINATION:** Estimated Volume 190 Bbls. Field test volume of good oil 96.26 Bbls.  
(Not required prior to Division approval)

Destination (Name and Location of treating plant or other facility) Jenex Operating 11100 S Eunice Highway 18  
P O Box 308 Hobbs NM 88241

**DESTRUCTION OF SEDIMENT OIL BY:**  Burning  Pit Disposal  Use on Roads or firewalls  Other

(Explain) \_\_\_\_\_

Location of Destruction \_\_\_\_\_

Justification of Destruction \_\_\_\_\_

**CERTIFICATION: (APPLICATION MAY BE MADE BY EITHER OF THE FOLLOWING)**

I hereby certify that the information above is true and complete to the best of my knowledge and belief.

Owner \_\_\_\_\_

Transporter Jenex Operating

By \_\_\_\_\_

Address P O Box 308 Hobbs NM 88241

Title \_\_\_\_\_

Signature [Signature]

Date \_\_\_\_\_

Title Plant Manager Date 3-11-2

**OIL CONSERVATION DIVISION**

Approved By Marie Peterson Title MARIE PETERSON Date MAR 25 2002  
GEOLOGICAL / PETROLEUM  
TECHNICIAN

A COPY OF THIS FORM MUST BE ON LOCATION DURING TANK CLEANING, REMOVAL OF SEDIMENT OIL OR MISCELLANEOUS HYDROCARBONS, AND MUST BE PRESENTED WITH TANK BOTTOMS, SEDIMENT OIL OR MISCELLANEOUS HYDROCARBONS AT THE TREATING PLANT TO WHICH IT IS DELIVERED.

DISTRIBUTION BY OCD	
/	Santa Fe
	File
	Operator
	Transporter (2)

District I  
1625 N. French Dr., Hobbs, NM 88240  
District II  
811 South First, Artesia, NM 88210  
District III  
1000 Rio Brazos Road, Aztec, NM 87410  
District IV  
2040 South Pacheco, Santa Fe, NM 87505

State of New Mexico  
Energy Minerals and Natural Resources  
Oil Conservation Division  
2040 South Pacheco  
Santa Fe, NM 87505

Form C-117 A  
Revised March 17, 1999  
Submit 5 Copies to  
Appropriate District Office

PERMIT NO. A-13536

**TANK CLEANING, SEDIMENT OIL REMOVAL, TRANSPORTATION OF MISCELLANEOUS HYDROCARBONS AND DISPOSAL PERMIT**

Operator or Owner Loco Hills water Disposal Address Box 68 Loco Hills NM 88255  
Lease or Facility Name Loco Hills SWD Location 16-17-30  
U.L. - Sec. - Twp. - Rge.

**OPERATION TO BE PERFORMED:**

- Tank Cleaning  Sediment Oil Removal  Transportation of Miscellaneous Hydrocarbons

Operator or Owner Representative authorizing work Darrell

Date Work to be Performed 8-31-2

**TANK CLEANING DATA** Tank Number \_\_\_\_\_ Volume \_\_\_\_\_

Tank Type \_\_\_\_\_ Volume Below Load Line \_\_\_\_\_

**SEDIMENT OIL OR MISCELLANEOUS HYDROCARBON DATA**

Sediment Oil from:  Pit  Cellar  Other

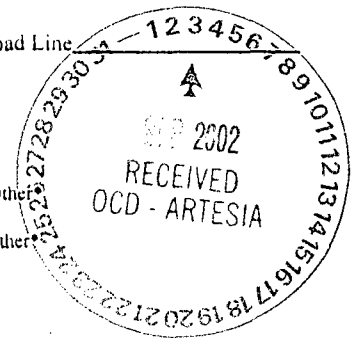
**MISCELLANEOUS OIL**

Tank Bottoms From:  Pipeline Station  Crude Terminal  Refinery  Other

Catchings From:  Gasoline Plant  Gathering Lines  Salt Water Disposal System  Other

Pipeline Break Oil or Spill

\*Other (Explain) \_\_\_\_\_



**VOLUME AND DESTINATION:** Estimated Volume 380 Bbls. Field test volume of good oil 368.06 Bbls.  
(Not required prior to Division approval)

Destination (Name and Location of treating plant or other facility) Jenex Operating 11100 S Eunice Highway 18  
P O Box 308 Hobbs NM 88241

**DESTRUCTION OF SEDIMENT OIL BY:**  Burning  Pit Disposal  Use on Roads or firewalls  Other

(Explain) \_\_\_\_\_

Location of Destruction \_\_\_\_\_

Justification of Destruction \_\_\_\_\_

**CERTIFICATION: (APPLICATION MAY BE MADE BY EITHER OF THE FOLLOWING)**

I hereby certify that the information above is true and complete to the best of my knowledge and belief.

Owner \_\_\_\_\_ Transporter Jenex Operating

By \_\_\_\_\_ Address P O Box 308 Hobbs NM 88241

Title \_\_\_\_\_ Signature [Signature]

Date \_\_\_\_\_ Title Plant Manager Date 8-30-2

**OIL CONSERVATION DIVISION**

Approved By [Signature] Title OS Date SEP 12 2002

A COPY OF THIS FORM MUST BE ON LOCATION DURING TANK CLEANING, REMOVAL OF SEDIMENT OIL OR MISCELLANEOUS HYDROCARBONS, AND MUST BE PRESENTED WITH TANK BOTTOMS, SEDIMENT OIL OR MISCELLANEOUS HYDROCARBONS AT THE TREATING PLANT TO WHICH IT IS DELIVERED.

DISTRIBUTION BY OCD	
<input checked="" type="checkbox"/>	Santa Fe
<input type="checkbox"/>	File
<input type="checkbox"/>	Operator
<input type="checkbox"/>	Transporter (2)

District I  
1625 N. French Dr., Hobbs, NM 88240  
District II  
811 South First, Artesia, NM 88210  
District III  
1600 Rio Brazos Road, Aztec, NM 87410  
District IV  
2640 South Pacheco, Santa Fe, NM 87505

State of New Mexico  
Energy Minerals and Natural Resources

Form C-117 A  
Revised March 17, 1999

Oil Conservation Division  
2040 South Pacheco  
Santa Fe, NM 87505

Submit 5 Copies to  
Appropriate District Office

PERMIT NO. A-13532

TANK CLEANING, SEDIMENT OIL REMOVAL, TRANSPORTATION OF MISCELLANEOUS HYDROCARBONS AND DISPOSAL PERMIT

Operator or Owner Dakota Resources Address 911 N. midkiss Rd Midland TX 79701  
Lease or Facility Name Big Eddy 100 SWD Location 8-21-28  
U.L. - Sec. - Twp. - Rge.

OPERATION TO BE PERFORMED:

Tank Cleaning  Sediment Oil Removal  Transportation of Miscellaneous Hydrocarbons

Operator or Owner Representative authorizing work mike

Date Work to be Performed 8-27-2

TANK CLEANING DATA Tank Number \_\_\_\_\_ Volume \_\_\_\_\_

Tank Type \_\_\_\_\_ Volume Below Load Line \_\_\_\_\_

SEDIMENT OIL OR MISCELLANEOUS HYDROCARBON DATA

Sediment Oil from:  Pit  Cellar  Other

MISCELLANEOUS OIL

Tank Bottoms From:  Pipeline Station  Crude Terminal  Refinery  Other

Catchings From:  Gasoline Plant  Gathering Lines  Salt Water Disposal System  Other

Pipeline Break Oil or Spill

\*Other (Explain) \_\_\_\_\_

VOLUME AND DESTINATION: Estimated Volume 190 Bbls. Field test volume of good oil 169.83 Bbls.  
(Not required prior to Division approval)

Destination (Name and Location of treating plant or other facility) Jenex Operating 11100 S Eunice Highway 18  
P O Box 308 Hobbs NM 88241

DESTRUCTION OF SEDIMENT OIL BY:  Burning  Pit Disposal  Use on Roads or firewalls  Other

(Explain) \_\_\_\_\_

Location of Destruction \_\_\_\_\_

Justification of Destruction \_\_\_\_\_

CERTIFICATION: (APPLICATION MAY BE MADE BY EITHER OF THE FOLLOWING)

I hereby certify that the information above is true and complete to the best of my knowledge and belief.

Owner \_\_\_\_\_

Transporter Jenex Operating

By \_\_\_\_\_

Address P O Box 308 Hobbs NM 88241

Title \_\_\_\_\_

Signature [Signature]

Date \_\_\_\_\_

Title Plant Manager Date 8-27-2

OIL CONSERVATION DIVISION

Approved By [Signature] Title CS Date SEP 12 2002

A COPY OF THIS FORM MUST BE ON LOCATION DURING TANK CLEANING, REMOVAL OF SEDIMENT OIL OR MISCELLANEOUS HYDROCARBONS, AND MUST BE PRESENTED WITH TANK BOTTOMS, SEDIMENT OIL OR MISCELLANEOUS HYDROCARBONS AT THE TREATING PLANT TO WHICH IT IS DELIVERED.

DISTRIBUTION BY OCD	
<input checked="" type="checkbox"/>	Santa Fe
<input type="checkbox"/>	File
<input type="checkbox"/>	Operator
<input type="checkbox"/>	Transporter (2)



District I  
1625 N. French Dr., Hobbs, NM 88240  
District II  
811 South First, Artesia, NM 88210  
District III  
1000 Rio Brazos Road, Aztec, NM 87410  
District IV  
2040 South Pacheco, Santa Fe, NM 87505

State of New Mexico  
Energy Minerals and Natural Resources

Oil Conservation Division  
2040 South Pacheco  
Santa Fe, NM 87505

Form C-117 A  
Revised March 17, 1999

Submit 5 Copies to  
Appropriate District Office

PERMIT NO. A-13529

TANK CLEANING, SEDIMENT OIL REMOVAL, TRANSPORTATION OF MISCELLANEOUS HYDROCARBONS AND DISPOSAL PERMIT

Operator or Owner Loco Hills Water Disposal Address Box 68 Loco Hills NM 88255  
Lease or Facility Name Loco Hills SWD Location 16-17-30  
U.L. - Sec. - Twp. - Rgc.

OPERATION TO BE PERFORMED:

- Tank Cleaning  Sediment Oil Removal  Transportation of Miscellaneous Hydrocarbons

Operator or Owner Representative authorizing work Bill

Date Work to be Performed 8-26-02

TANK CLEANING DATA Tank Number \_\_\_\_\_ Volume \_\_\_\_\_

Tank Type \_\_\_\_\_ Volume Below Load Line \_\_\_\_\_

SEDIMENT OIL OR MISCELLANEOUS HYDROCARBON DATA

Sediment Oil from:  Pit  Cellar  Other

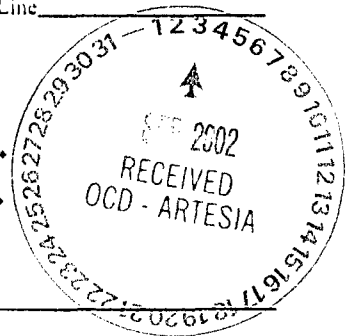
MISCELLANEOUS OIL

Tank Bottoms From:  Pipeline Station  Crude Terminal  Refinery  Other\*

Catchings From:  Gasoline Plant  Gathering Lines  Salt Water Disposal System  Other\*

Pipeline Break Oil or Spill

\*Other (Explain) \_\_\_\_\_



VOLUME AND DESTINATION: Estimated Volume 380 Bbls. Field test volume of good oil 375.18 Bbls.  
(Not required prior to Division approval)

Destination (Name and Location of treating plant or other facility) Jenex Operating 11100 S Eunice Highway 18  
P O Box 308 Hobbs NM 88241

DESTRUCTION OF SEDIMENT OIL BY:  Burning  Pit Disposal  Use on Roads or firewalls  Other

(Explain) \_\_\_\_\_

Location of Destruction \_\_\_\_\_

Justification of Destruction \_\_\_\_\_

CERTIFICATION: (APPLICATION MAY BE MADE BY EITHER OF THE FOLLOWING)

I hereby certify that the information above is true and complete to the best of my knowledge and belief.

Owner \_\_\_\_\_ Transporter Jenex Operating

By \_\_\_\_\_ Address P O Box 308 Hobbs NM 88241

Title \_\_\_\_\_ Signature [Signature]

Date \_\_\_\_\_ Title Plant Manager Date 8-26-02

OIL CONSERVATION DIVISION

Approved By [Signature] Title CS Date SEP 12 2002

A COPY OF THIS FORM MUST BE ON LOCATION DURING TANK CLEANING, REMOVAL OF SEDIMENT OIL OR MISCELLANEOUS HYDROCARBONS, AND MUST BE PRESENTED WITH TANK BOTTOMS, SEDIMENT OIL OR MISCELLANEOUS HYDROCARBONS AT THE TREATING PLANT TO WHICH IT IS DELIVERED.

DISTRIBUTION BY OCD	
<input checked="" type="checkbox"/>	Santa Fe
<input type="checkbox"/>	File
<input type="checkbox"/>	Operator
<input type="checkbox"/>	Transporter (2)

District I  
1625 N. French Dr., Hobbs, NM 88240  
District II  
811 South First, Artesia, NM 88210  
District III  
1000 Rio Brazos Road, Aztec, NM 87410  
District IV  
2040 South Pacheco, Santa Fe, NM 87505

State of New Mexico  
Energy Minerals and Natural Resources  
Oil Conservation Division  
2040 South Pacheco  
Santa Fe, NM 87505

Form C-117 A  
Revised March 17, 1999  
Submit 5 Copies to  
Appropriate District Office

PERMIT NO. A-13522

TANK CLEANING, SEDIMENT OIL REMOVAL, TRANSPORTATION OF MISCELLANEOUS HYDROCARBONS AND DISPOSAL PERMIT

Operator or Owner OK Hot oil Service Address Box 146 Loco Hills Nm 88255  
Lease or Facility Name OK Hot oil plant Location 29-17-29  
U.L. - Sec. - Twp. - Rgc.

OPERATION TO BE PERFORMED:

- Tank Cleaning  Sediment Oil Removal  Transportation of Miscellaneous Hydrocarbons

Operator or Owner Representative authorizing work Tracy

Date Work to be Performed 8-20-2  
TANK CLEANING DATA Tank Number \_\_\_\_\_ Volume \_\_\_\_\_

Tank Type \_\_\_\_\_ Volume Below Load Line \_\_\_\_\_  
SEDIMENT OIL OR MISCELLANEOUS HYDROCARBON DATA

Sediment Oil from:  Pit  Cellar  Other

MISCELLANEOUS OIL

Tank Bottoms From:  Pipeline Station  Crude Terminal  Refinery  Other

Catchings From:  Gasoline Plant  Gathering Lines  Salt Water Disposal System  Other

Pipeline Break Oil or Spill

\*Other (Explain) \_\_\_\_\_



VOLUME AND DESTINATION: Estimated Volume 570 Bbls. Field test volume of good oil 340.12 Bbls.  
(Not required prior to Division approval)

Destination (Name and Location of treating plant or other facility) Jenex Operating 11100 S Eunice Highway 18  
P O Box 308 Hobbs NM 88241

DESTRUCTION OF SEDIMENT OIL BY:  Burning  Pit Disposal  Use on Roads or firewalls  Other

(Explain) \_\_\_\_\_

Location of Destruction \_\_\_\_\_

Justification of Destruction \_\_\_\_\_

CERTIFICATION: (APPLICATION MAY BE MADE BY EITHER OF THE FOLLOWING)

I hereby certify that the information above is true and complete to the best of my knowledge and belief.

Owner \_\_\_\_\_ Transporter Jenex Operating

By \_\_\_\_\_ Address P O Box 308 Hobbs NM 88241

Title \_\_\_\_\_ Signature [Signature]

Date \_\_\_\_\_ Title Plant Manager Date 8-19-2

OIL CONSERVATION DIVISION

Approved By [Signature] Title CS Date SEP 12 2002

A COPY OF THIS FORM MUST BE ON LOCATION DURING TANK CLEANING, REMOVAL OF SEDIMENT OIL OR MISCELLANEOUS HYDROCARBONS, AND MUST BE PRESENTED WITH TANK BOTTOMS, SEDIMENT OIL OR MISCELLANEOUS HYDROCARBONS AT THE TREATING PLANT TO WHICH IT IS DELIVERED.

DISTRIBUTION BY OCD	
<input checked="" type="checkbox"/>	Santa Fe
<input type="checkbox"/>	File
<input type="checkbox"/>	Operator
<input type="checkbox"/>	Transporter (2)

District I  
1625 N. French Dr., Hobbs, NM 88240  
District II  
811 South First, Artesia, NM 88210  
District III  
1000 Rio Brazos Road, Aztec, NM 87410  
District IV  
2040 South Pacheco, Santa Fe, NM 87505

State of New Mexico  
Energy Minerals and Natural Resources

Oil Conservation Division  
2040 South Pacheco  
Santa Fe, NM 87505

Form C-117 A  
Revised March 17, 1999

Submit 5 Copies to  
Appropriate District Office

PERMIT NO. A-13521

TANK CLEANING, SEDIMENT OIL REMOVAL, TRANSPORTATION OF MISCELLANEOUS HYDROCARBONS AND DISPOSAL PERMIT

Operator or Owner MWS Producing Address Box 1404 Stanton TX 79782  
Lease or Facility Name State Du SWP Location 36-22-27  
U.L. - Sec. - Twp. - Rge.

OPERATION TO BE PERFORMED:

- Tank Cleaning  Sediment Oil Removal  Transportation of Miscellaneous Hydrocarbons

Operator or Owner Representative authorizing work mike

Date Work to be Performed 8-19-20-2

TANK CLEANING DATA Tank Number \_\_\_\_\_ Volume \_\_\_\_\_

Tank Type \_\_\_\_\_ Volume Below Load Line \_\_\_\_\_

SEDIMENT OIL OR MISCELLANEOUS HYDROCARBON DATA

Sediment Oil from:  Pit  Cellar  Other

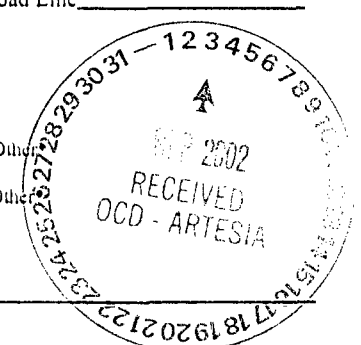
MISCELLANEOUS OIL

Tank Bottoms From:  Pipeline Station  Crude Terminal  Refinery  Other

Catchings From:  Gasoline Plant  Gathering Lines  Salt Water Disposal System  Other

Pipeline Break Oil or Spill

\*Other (Explain) \_\_\_\_\_



VOLUME AND DESTINATION: Estimated Volume 380 Bbls. Field test volume of good oil 379.35 Bbls.  
(Not required prior to Division approval)

Destination (Name and Location of treating plant or other facility) Jenex Operating 11100 S Eunice Highway 18  
P O Box 308 Hobbs NM 88241

DESTRUCTION OF SEDIMENT OIL BY:  Burning  Pit Disposal  Use on Roads or firewalls  Other

(Explain) \_\_\_\_\_

Location of Destruction \_\_\_\_\_

Justification of Destruction \_\_\_\_\_

CERTIFICATION: (APPLICATION MAY BE MADE BY EITHER OF THE FOLLOWING)

I hereby certify that the information above is true and complete to the best of my knowledge and belief.

Owner \_\_\_\_\_ Transporter Jenex Operating

By \_\_\_\_\_ Address P O Box 308 Hobbs NM 88241

Title \_\_\_\_\_ Signature [Signature]

Date \_\_\_\_\_ Title Plant Manager Date 8-19-2

OIL CONSERVATION DIVISION

Approved By [Signature] Title CS Date SEP 12 2002

A COPY OF THIS FORM MUST BE ON LOCATION DURING TANK CLEANING, REMOVAL OF SEDIMENT OIL OR MISCELLANEOUS HYDROCARBONS, AND MUST BE PRESENTED WITH TANK BOTTOMS, SEDIMENT OIL OR MISCELLANEOUS HYDROCARBONS AT THE TREATING PLANT TO WHICH IT IS DELIVERED.

DISTRIBUTION BY OCD	
<input checked="" type="checkbox"/>	Santa Fe
<input type="checkbox"/>	File
<input type="checkbox"/>	Operator
<input type="checkbox"/>	Transporter (2)

District I  
1625 N. French Dr., Hobbs, NM 88240  
District II  
511 South First, Artesia, NM 88210  
District III  
1500 Rio Brizos Road, Aztec, NM 87410  
District IV  
2040 South Pacheco, Santa Fe, NM 87505

State of New Mexico  
Energy Minerals and Natural Resources

Form C-117 A  
Revised March 17, 1999

Oil Conservation Division  
2040 South Pacheco  
Santa Fe, NM 87505

Submit 3 Copies to  
Appropriate District Office

PERMIT NO. A-13520

TANK CLEANING, SEDIMENT OIL REMOVAL, TRANSPORTATION OF MISCELLANEOUS HYDROCARBONS AND DISPOSAL PERMIT

Operator or Owner Loco Hills Water Disposal Address Box 68 Loco Hills NM 88255  
Name of Facility Loco Hills SWD Location 16-17-30  
U.L. - Sec. - Twp. - Rge.

OPERATION TO BE PERFORMED:

- Tank Cleaning  Sediment Oil Removal  Transportation of Miscellaneous Hydrocarbons

Operator or Owner Representative authorizing work Bill

Date Work to be Performed 8-16-2  
TANK CLEANING DATA Tank Number \_\_\_\_\_ Volume \_\_\_\_\_

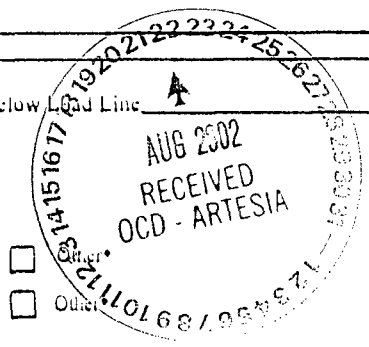
Sediment Oil or Miscellaneous Hydrocarbon Data Tank Type \_\_\_\_\_ Volume Below Load Line A

Sediment Oil from:  Pit  Cellar  Other

MISCELLANEOUS OIL

- Tank Bottoms from:  Pipeline Station  Crude Terminal  Refinery  Other  
Catchings from:  Gasoline Plant  Gathering Lines  Salt Water Disposal System  Other  
 Pipeline Break Oil or Spill

\*Other (Explain) \_\_\_\_\_



VOLUME AND DESTINATION: Estimated Volume 380 Bbls. Field test volume of good oil 365.20 Bbls.  
(Not required prior to Division approval)

Destination (Name and Location of treating plant or other facility) Jenex Operating 11100 S Eunice Highway 18  
P O Box 308 Hobbs NM 88241

DESTRUCTION OF SEDIMENT OIL BY:  Burning  Pit Disposal  Use on Roads or firewalls  Other

(Explain) \_\_\_\_\_

Location of Destruction \_\_\_\_\_

Justification of Destruction \_\_\_\_\_

CERTIFICATION: (APPLICATION MAY BE MADE BY EITHER OF THE FOLLOWING)

I hereby certify that the information above is true and complete to the best of my knowledge and belief.

Owner \_\_\_\_\_ Transporter Jenex Operating  
By \_\_\_\_\_ Address P O Box 308 Hobbs NM 88241  
Title \_\_\_\_\_ Signature [Signature]  
Date \_\_\_\_\_ Title Plant Manager Date 8-16-2

OIL CONSERVATION DIVISION

Approved By [Signature] Title CS Date SEP 12 2002

A COPY OF THIS FORM MUST BE ON LOCATION DURING TANK CLEANING, REMOVAL OF SEDIMENT OIL OR MISCELLANEOUS HYDROCARBONS, AND MUST BE PRESENTED WITH TANK BOTTOMS, SEDIMENT OIL OR MISCELLANEOUS HYDROCARBONS AT THE TREATING PLANT TO WHICH IT IS DELIVERED.

DISTRIBUTION BY OCD	
<input checked="" type="checkbox"/>	Santa Fe
<input type="checkbox"/>	File
<input type="checkbox"/>	Operator
<input type="checkbox"/>	Transporter (2)

District I  
1425 N. French Dr., Hobbs, NM 88240  
District II  
411 South First, Artesia, NM 88210  
District III  
1000 Rio Brazos Road, Aztec, NM 87410  
District IV  
2070 South Pacheco, Santa Fe, NM 87505

State of New Mexico  
Energy Minerals and Natural Resources

Form C-117 A  
Revised March 17, 1999

Oil Conservation Division  
2040 South Pacheco  
Santa Fe, NM 87505

Submit 5 Copies to  
Appropriate District Office

PERMIT NO. A-13519

TANK CLEANING, SEDIMENT OIL REMOVAL, TRANSPORTATION OF MISCELLANEOUS HYDROCARBONS AND DISPOSAL PERMIT

Operator or Owner Dakota Resources Address 911 N. midk. St Rd midland TX 79701  
 Lease or Facility Name Big Eddy 100 SWD Location 8-21-28  
 U.L. - Sec. - Twp. - Rge.

OPERATION TO BE PERFORMED:

- Tank Cleaning  Sediment Oil Removal  Transportation of Miscellaneous Hydrocarbons

Operator or Owner Representative authorizing work 8-16-2 mike

Date Work to be Performed 8-16-2

TANK CLEANING DATA Tank Number \_\_\_\_\_ Volume \_\_\_\_\_

Tank Type \_\_\_\_\_ Volume Below Load Line \_\_\_\_\_

SEDIMENT OIL OR MISCELLANEOUS HYDROCARBON DATA

Sediment Oil from:  Pit  Cellar  Other

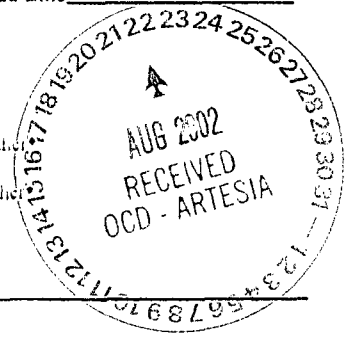
MISCELLANEOUS OIL

Tank Bottoms From:  Pipeline Station  Crude Terminal  Refinery  Other

Coatings From:  Gasoline Plant  Gathering Lines  Salt Water Disposal System  Other

Pipeline Break Oil or Spill

\*Other (Explain) \_\_\_\_\_



VOLUME AND DESTINATION: Estimated Volume 180.00 Bbls. Field test volume of good oil 166.63 Bbls.  
(Not required prior to Division approval)

Destination (Name and Location of treating plant or other facility) Jenex Operating 11100 S Eunice Highway 18  
P O Box 308 Hobbs NM 88241

DESTRUCTION OF SEDIMENT OIL BY:  Burning  Pit Disposal  Use on Roads or firewalls  Other

(Explain) \_\_\_\_\_

Location of Destruction \_\_\_\_\_

Justification of Destruction \_\_\_\_\_

CERTIFICATION: (APPLICATION MAY BE MADE BY EITHER OF THE FOLLOWING)

I hereby certify that the information above is true and complete to the best of my knowledge and belief.

Owner \_\_\_\_\_ Transporter Jenex Operating  
 By \_\_\_\_\_ Address P O Box 308 Hobbs NM 88241  
 Title \_\_\_\_\_ Signature [Signature]  
 Date \_\_\_\_\_ Title Plant Manager Date 8-16-2

OIL CONSERVATION DIVISION

Approved By [Signature] Title CS Date SEP 12 2002

A COPY OF THIS FORM MUST BE ON LOCATION DURING TANK CLEANING, REMOVAL OF SEDIMENT OIL OR MISCELLANEOUS HYDROCARBONS, AND MUST BE PRESENTED WITH TANK BOTTOMS, SEDIMENT OIL OR MISCELLANEOUS HYDROCARBONS AT THE TREATING PLANT TO WHICH IT IS DELIVERED.

DISTRIBUTION BY OCD	
<input checked="" type="checkbox"/>	Santa Fe
<input type="checkbox"/>	File
<input type="checkbox"/>	Operator
<input type="checkbox"/>	Transporter (2)

District I  
1625 N. French Dr., Hobbs, NM 88240  
District II  
311 South First, Artesia, NM 88210  
District III  
1600 Rio Grande Road, Aztec, NM 87410  
District IV  
2040 South Pacheco, Santa Fe, NM 87505

State of New Mexico  
Energy Minerals and Natural Resources

Form C-117 A  
Revised March 17, 1999

Oil Conservation Division  
2040 South Pacheco  
Santa Fe, NM 87505

Submit 5 Copies to  
Appropriate District Office

PERMIT NO. A-13509

TANK CLEANING, SEDIMENT OIL REMOVAL, TRANSPORTATION OF MISCELLANEOUS HYDROCARBONS AND DISPOSAL PERMIT

Operator or Owner OK Hot Oil Service Address Box 146 Leco Hills Nm 88255  
 Lease or Facility Name OK Hot Oil plant Location 29-17-29  
 U.L. - Sec. - Twp. - Rge.

OPERATION TO BE PERFORMED:  
 Tank Cleaning     Sediment Oil Removal     Transportation of Miscellaneous Hydrocarbons

Operator or Owner Representative authorizing work Tracy

Date Work to be Performed 8-13,14-2  
 TANK CLEANING DATA    Tank Number \_\_\_\_\_    Volume \_\_\_\_\_

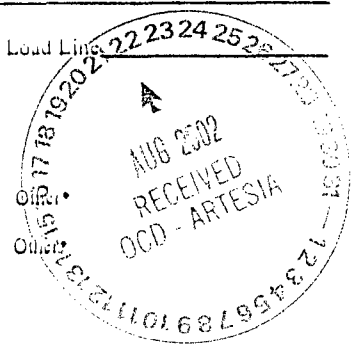
Tank Type \_\_\_\_\_    Volume Below Load Line 22 23 24 25 26  
 SEDIMENT OIL OR MISCELLANEOUS HYDROCARBON DATA

Sediment Oil from:     Pit     Cellar     Other

MISCELLANEOUS OIL  
 Tank Bottoms From:     Pipeline Station     Crude Terminal     Refinery     Other

Catchings From:     Gasoline Plant     Gathering Lines     Salt Water Disposal System     Other  
 Pipeline Break Oil or Spill

\*Other (Explain) \_\_\_\_\_



VOLUME AND DESTINATION:    Estimated Volume 760 Bbls.    Field test volume of good oil 537.21 Bbls.  
 (Not required prior to Division approval)

Destination (Name and Location of treating plant or other facility) Jenex Operating 11100 S Eunice Highway 18  
P O Box 308 Hobbs NM 88241

DESTRUCTION OF SEDIMENT OIL BY:     Burning     Pit Disposal     Use on Roads or firewalls     Other

(Explain) \_\_\_\_\_  
 Location of Destruction \_\_\_\_\_  
 Justification of Destruction \_\_\_\_\_

CERTIFICATION: (APPLICATION MAY BE MADE BY EITHER OF THE FOLLOWING)

I hereby certify that the information above is true and complete to the best of my knowledge and belief.

Owner \_\_\_\_\_    Transporter Jenex Operating  
 by \_\_\_\_\_    Address P O Box 308 Hobbs NM 88241  
 Title \_\_\_\_\_    Signature [Signature]  
 Date \_\_\_\_\_    Title Plant Manager    Date 8-12-2

OIL CONSERVATION DIVISION

Approved By [Signature] Title [Signature] Date SEP 12 2002

A COPY OF THIS FORM MUST BE ON LOCATION DURING TANK CLEANING, REMOVAL OF SEDIMENT OIL OR MISCELLANEOUS HYDROCARBONS, AND MUST BE PRESENTED WITH TANK BOTTOMS, SEDIMENT OIL OR MISCELLANEOUS HYDROCARBONS AT THE TREATING PLANT TO WHICH IT IS DELIVERED.

DISTRIBUTION BY OGD	
<input checked="" type="checkbox"/>	Santa Fe
<input type="checkbox"/>	File
<input type="checkbox"/>	Operator
<input type="checkbox"/>	Transporter (2)

District I  
1625 N. French Dr., Hobbs, NM 88240  
District II  
311 South First, Artesia, NM 88210  
District III  
1600 Rio Brazos Road, Aztec, NM 87410  
District IV  
2040 South Pacheco, Santa Fe, NM 87505

State of New Mexico  
Energy Minerals and Natural Resources

Oil Conservation Division  
2040 South Pacheco  
Santa Fe, NM 87505

Form C-117 A  
Revised March 17, 1999

Submit 5 Copies to  
Appropriate District Office

PERMIT NO. A-13507

TANK CLEANING, SEDIMENT OIL REMOVAL, TRANSPORTATION OF MISCELLANEOUS HYDROCARBONS AND DISPOSAL PERMIT

Operator or Owner Key Energy Address P.O. Box 127 Carlsbad Nm 88220  
Name of Facility BKE SWD Location 13-22-27  
U.L. - Sec. - Twp. - Rge.

OPERATION TO BE PERFORMED:

- Tank Cleaning  Sediment Oil Removal  Transportation of Miscellaneous Hydrocarbons

Operator or Owner Representative authorizing work David

Date Work to be Performed 8-13-2  
TANK CLEANING DATA Tank Number \_\_\_\_\_ Volume \_\_\_\_\_

Tank Type \_\_\_\_\_ Volume Below Load Line \_\_\_\_\_

SEDIMENT OIL OR MISCELLANEOUS HYDROCARBON DATA

Sediment Oil from:  Pit  Cellar  Other

MISCELLANEOUS OIL

Tank Bottoms From:  Pipeline Station  Crude Terminal  Refinery  Other

Catchings From:  Gasoline Plant  Gathering Lines  Salt Water Disposal System  Other

Pipeline Break Oil or Spill

\*Other (Explain) \_\_\_\_\_

VOLUME AND DESTINATION: Estimated Volume 380 Bbls. Field test volume of good oil 190.97 Bbls.  
(Not required prior to Division approval)

Destination (Name and Location of treating plant or other facility) Jenex Operating 11100 S Eunice Highway 18  
P O Box 308 Hobbs NM 88241

DESTRUCTION OF SEDIMENT OIL BY:  Burning  Pit Disposal  Use on Roads or firewalls  Other

(Explain) \_\_\_\_\_

Location of Destruction \_\_\_\_\_

Justification of Destruction \_\_\_\_\_

CERTIFICATION: (APPLICATION MAY BE MADE BY EITHER OF THE FOLLOWING)

I hereby certify that the information above is true and complete to the best of my knowledge and belief.

Owner \_\_\_\_\_ Transporter Jenex Operating  
By \_\_\_\_\_ Address P O Box 308 Hobbs NM 88241  
Title \_\_\_\_\_ Signature [Signature]  
Date \_\_\_\_\_ Title Plant Manager Date 8-13-2

OIL CONSERVATION DIVISION

Approved By [Signature] Title CS Date SEP 12 2002

A COPY OF THIS FORM MUST BE ON LOCATION DURING TANK CLEANING, REMOVAL OF SEDIMENT OIL OR MISCELLANEOUS HYDROCARBONS, AND MUST BE PRESENTED WITH TANK BOTTOMS, SEDIMENT OIL OR MISCELLANEOUS HYDROCARBONS AT THE TREATING PLANT TO WHICH IT IS DELIVERED.

DISTRIBUTION BY OCD	
<input checked="" type="checkbox"/>	Santa Fe
<input type="checkbox"/>	File
<input type="checkbox"/>	Operator
<input type="checkbox"/>	Transporter (2)

District I  
1625 N. French Dr., Hobbs, NM 88240  
District II  
511 South First, Artesia, NM 88210  
District III  
1600 Rio Brazos Road, Aztec, NM 87410  
District IV  
2040 South Pacheco, Santa Fe, NM 87505

State of New Mexico  
Energy Minerals and Natural Resources

Form C-117 A  
Revised March 17, 1999

Oil Conservation Division  
2040 South Pacheco  
Santa Fe, NM 87505

Submit 5 Copies to  
Appropriate District Office

PERMIT NO. A-13506

TANK CLEANING, SEDIMENT OIL REMOVAL, TRANSPORTATION OF MISCELLANEOUS HYDROCARBONS AND DISPOSAL PERMIT

Operator or Owner Key Energy Address P.O. Box 127 Carlsbad Nm 88220  
Lease or Facility Name BKE Location 13-22-27  
U.L. - Sec. - Twp. - Rge.

OPERATION TO BE PERFORMED:

- Tank Cleaning  Sediment Oil Removal  Transportation of Miscellaneous Hydrocarbons

Operator or Owner Representative authorizing work David

Date Work to be Performed 8-8-2  
TANK CLEANING DATA Tank Number \_\_\_\_\_ Volume \_\_\_\_\_

Sediment Oil or Miscellaneous Hydrocarbon Data Tank Type \_\_\_\_\_ Volume Below Load Line \_\_\_\_\_

Sediment Oil from:  Pit  Cellar  Other

MISCELLANEOUS OIL

Tank Bottoms From:  Pipeline Station  Crude Terminal  Refinery  Other  
Cachings From:  Gasoline Plant  Gathering Lines  Salt Water Disposal System  Other  
 Pipeline Break Oil or Spill

\*Other (Explain) \_\_\_\_\_



VOLUME AND DESTINATION: Estimated Volume 380 Bbls. Field test volume of good oil 370.98 Bbls.  
(Not required prior to Division approval)

Destination (Name and Location of treating plant or other facility) Jenex Operating 11100 S Eunice Highway 18  
P O Box 308 Hobbs NM 88241

DESTRUCTION OF SEDIMENT OIL BY:  Burning  Pit Disposal  Use on Roads or firewalls  Other

(Explain) \_\_\_\_\_  
Location of Destruction \_\_\_\_\_  
Justification of Destruction \_\_\_\_\_

CERTIFICATION: (APPLICATION MAY BE MADE BY EITHER OF THE FOLLOWING)

I hereby certify that the information above is true and complete to the best of my knowledge and belief.

Owner \_\_\_\_\_ Transporter Jenex Operating  
By \_\_\_\_\_ Address P O Box 308 Hobbs NM 88241  
Title \_\_\_\_\_ Signature [Signature]  
Date \_\_\_\_\_ Title Plant Manager Date 8-8-2

OIL CONSERVATION DIVISION

Approved By [Signature] Title CS Date SEP 12 2002

A COPY OF THIS FORM MUST BE ON LOCATION DURING TANK CLEANING, REMOVAL OF SEDIMENT OIL OR MISCELLANEOUS HYDROCARBONS, AND MUST BE PRESENTED WITH TANK BOTTOMS, SEDIMENT OIL OR MISCELLANEOUS HYDROCARBONS AT THE TREATING PLANT TO WHICH IT IS DELIVERED.

DISTRIBUTION BY OCD	
<input checked="" type="checkbox"/>	Santa Fe
<input type="checkbox"/>	File
<input type="checkbox"/>	Operator
<input type="checkbox"/>	Transporter (2)



District I  
1625 N. French Dr., Hobbs, NM 88240  
District II  
611 South First, Artesia, NM 88210  
District III  
1600 Rio Brazos Road, Aztec, NM 87410  
District IV  
2040 South Pacheco, Santa Fe, NM 87505

State of New Mexico  
Energy Minerals and Natural Resources

Form C-117 A  
Revised March 17, 1999

Oil Conservation Division  
2040 South Pacheco  
Santa Fe, NM 87505

Submit 5 Copies to  
Appropriate District Office

PERMIT NO. A-13502

TANK CLEANING, SEDIMENT OIL REMOVAL, TRANSPORTATION OF MISCELLANEOUS HYDROCARBONS AND DISPOSAL PERMIT

Operator or Owner Loco Hills Water Disposal Address Box 68 Loco Hills Nm 88255  
Lease or Facility Name Loco Hills SWD Location 16-17-30  
U.L. - Sec. - Twp. - Rge.

OPERATION TO BE PERFORMED:

- Tank Cleaning  Sediment Oil Removal  Transportation of Miscellaneous Hydrocarbons

Operator or Owner Representative authorizing work Bill

Date Work to be Performed 8-6-2

TANK CLEANING DATA Tank Number \_\_\_\_\_ Volume \_\_\_\_\_

Sediment Oil or Miscellaneous Hydrocarbon Data Tank Type \_\_\_\_\_ Volume Below Load Line \_\_\_\_\_

Sediment Oil from:  Pit  Cellar  Other


MISCELLANEOUS OIL

Tank Bottoms From:  Pipeline Station  Crude Terminal  Refinery  Other

Catchings From:  Gasoline Plant  Gathering Lines  Salt Water Disposal System  Other

Pipeline Break Oil or Spill

\*Other (Explain) \_\_\_\_\_



VOLUME AND DESTINATION: Estimated Volume 380 Bbls. Field test volume of good oil 372.77 Bbls.  
(Not required prior to Division approval)

Destination (Name and Location of treating plant or other facility) Jenex Operating 11100 S Eunice Highway 18  
P O Box 308 Hobbs NM 88241

DESTRUCTION OF SEDIMENT OIL BY:  Burning  Pit Disposal  Use on Roads or firewalls  Other

(Explain) \_\_\_\_\_

Location of Destruction \_\_\_\_\_

Justification of Destruction \_\_\_\_\_

CERTIFICATION: (APPLICATION MAY BE MADE BY EITHER OF THE FOLLOWING)

I hereby certify that the information above is true and complete to the best of my knowledge and belief.

Owner \_\_\_\_\_ Transporter Jenex Operating

By \_\_\_\_\_ Address P O Box 308 Hobbs NM 88241

Title \_\_\_\_\_ Signature [Signature]

Date \_\_\_\_\_ Title Plant Manager Date 8-5-2

OIL CONSERVATION DIVISION

Approved By [Signature] Title CS Date SEP 12 2002

A COPY OF THIS FORM MUST BE ON LOCATION DURING TANK CLEANING, REMOVAL OF SEDIMENT OIL OR MISCELLANEOUS HYDROCARBONS, AND MUST BE PRESENTED WITH TANK BOTTOMS, SEDIMENT OIL OR MISCELLANEOUS HYDROCARBONS AT THE TREATING PLANT TO WHICH IT IS DELIVERED.

DISTRIBUTION BY OCD	
<input checked="" type="checkbox"/>	Santa Fe
<input type="checkbox"/>	File
<input type="checkbox"/>	Operator
<input type="checkbox"/>	Transporter (2)

District I  
1625 N. French Dr., Hobbs, NM 88240  
District II  
611 South First, Artesia, NM 88210  
District III  
1000 Rio Brazos Road, Aztec, NM 87410  
District IV  
2040 South Pacheco, Santa Fe, NM 87505

State of New Mexico  
Energy Minerals and Natural Resources

Oil Conservation Division  
2040 South Pacheco  
Santa Fe, NM 87505

Form C-117 A  
Revised March 17, 1999

Submit 5 Copies to  
Appropriate District Office

PERMIT NO. A-13500

TANK CLEANING, SEDIMENT OIL REMOVAL, TRANSPORTATION OF MISCELLANEOUS HYDROCARBONS AND DISPOSAL PERMIT

Operator or Owner Loco Hills Water Disposal Address Box 68 Loco Hills NM 88255  
Lease or Facility Name Loco Hills SWD Location 16-17-30  
U.L. - Sec. - Twp. - Rge.

OPERATION TO BE PERFORMED:

- Tank Cleaning  Sediment Oil Removal  Transportation of Miscellaneous Hydrocarbons

Operator or Owner Representative authorizing work Bill

Date Work to be Performed 8-5-2

TANK CLEANING DATA Tank Number \_\_\_\_\_ Volume \_\_\_\_\_

Tank Type \_\_\_\_\_ Volume Below Load \_\_\_\_\_

SEDIMENT OIL OR MISCELLANEOUS HYDROCARBON DATA

Sediment Oil from:  Pit  Cellar  Other

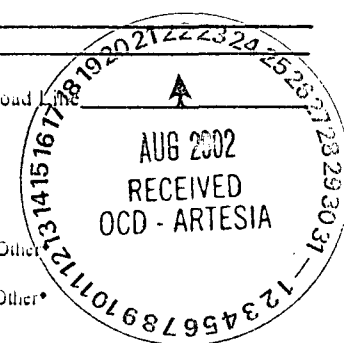
MISCELLANEOUS OIL

Tank Bottoms From:  Pipeline Station  Crude Terminal  Refinery  Other

Catchings From:  Gasoline Plant  Gathering Lines  Salt Water Disposal System  Other\*

Pipeline Break Oil or Spill

\*Other (Explain) \_\_\_\_\_



VOLUME AND DESTINATION: Estimated Volume 380 Bbls. Field test volume of good oil 368.10 Bbls.  
(Not required prior to Division approval)

Destination (Name and Location of treating plant or other facility) Jenex Operating 11100 S Eunice Highway 18  
P O Box 308 Hobbs NM 88241

DESTRUCTION OF SEDIMENT OIL BY:  Burning  Pit Disposal  Use on Roads or firewalls  Other

(Explain) \_\_\_\_\_

Location of Destruction \_\_\_\_\_

Justification of Destruction \_\_\_\_\_

CERTIFICATION: (APPLICATION MAY BE MADE BY EITHER OF THE FOLLOWING)

I hereby certify that the information above is true and complete to the best of my knowledge and belief.

Owner \_\_\_\_\_ Transporter Jenex Operating

By \_\_\_\_\_ Address P O Box 308 Hobbs NM 88241

Title \_\_\_\_\_ Signature [Signature]

Date \_\_\_\_\_ Title Plant Manager Date 8-5-2

OIL CONSERVATION DIVISION

Approved By [Signature] Title CS Date SEP 12 2002

A COPY OF THIS FORM MUST BE ON LOCATION DURING TANK CLEANING, REMOVAL OF SEDIMENT OIL OR MISCELLANEOUS HYDROCARBONS, AND MUST BE PRESENTED WITH TANK BOTTOMS, SEDIMENT OIL OR MISCELLANEOUS HYDROCARBONS AT THE TREATING PLANT TO WHICH IT IS DELIVERED.

DISTRIBUTION BY OCD	
<input checked="" type="checkbox"/>	Santa Fe
<input type="checkbox"/>	File
<input type="checkbox"/>	Operator
<input type="checkbox"/>	Transporter (2)

District I  
1625 N. French Dr., Hobbs, NM 88240  
District II  
811 South First, Artesia, NM 88210  
District III  
1000 Rio Brazos Road, Aztec, NM 87410  
District IV  
2040 South Pacheco, Santa Fe, NM 87505

State of New Mexico  
Energy Minerals and Natural Resources

Oil Conservation Division  
2040 South Pacheco  
Santa Fe, NM 87505

Form C-117 A  
Revised March 17, 1999

Submit 5 Copies to  
Appropriate District Office

PERMIT NO. A-13497

TANK CLEANING, SEDIMENT OIL REMOVAL, TRANSPORTATION OF MISCELLANEOUS HYDROCARBONS AND DISPOSAL PERMIT

Operator or Owner Del Norte Resources Address 911 N. midkiss Rd Midland Tx 79701  
Lease or Facility Name Big Eddy 100 SWD Location 8-21-28  
U.L. - Sec. - Twp. - Rge.

OPERATION TO BE PERFORMED:

- Tank Cleaning  Sediment Oil Removal  Transportation of Miscellaneous Hydrocarbons

Operator or Owner Representative authorizing work mike

Date Work to be Performed 7-31-2

TANK CLEANING DATA Tank Number \_\_\_\_\_ Volume \_\_\_\_\_

Tank Type \_\_\_\_\_ Volume Below Load Line 2 3 4 5 6 7

SEDIMENT OIL OR MISCELLANEOUS HYDROCARBON DATA

Sediment Oil from:  Pit  Cellar  Other

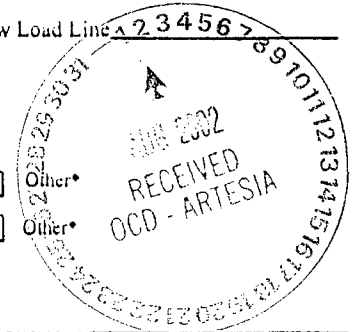
MISCELLANEOUS OIL

Tank Bottoms From:  Pipeline Station  Crude Terminal  Refinery  Other\*

Catchings From:  Gasoline Plant  Gathering Lines  Salt Water Disposal System  Other\*

Pipeline Break Oil or Spill

\*Other (Explain) \_\_\_\_\_



VOLUME AND DESTINATION: Estimated Volume 190 Bbls. Field test volume of good oil 166.15 Bbls.  
(Not required prior to Division approval)

Destination (Name and Location of treating plant or other facility) Jenex Operating 11100 S Eunice Highway 18  
P O Box 308 Hobbs NM 88241

DESTRUCTION OF SEDIMENT OIL BY:  Burning  Pit Disposal  Use on Roads or firewalls  Other

(Explain) \_\_\_\_\_

Location of Destruction \_\_\_\_\_

Justification of Destruction \_\_\_\_\_

CERTIFICATION: (APPLICATION MAY BE MADE BY EITHER OF THE FOLLOWING)

I hereby certify that the information above is true and complete to the best of my knowledge and belief.

Owner \_\_\_\_\_ Transporter Jenex Operating

By \_\_\_\_\_ Address P O Box 308 Hobbs NM 88241

Title \_\_\_\_\_ Signature [Signature]

Date \_\_\_\_\_ Title Plant Manager Date 7-31-2

OIL CONSERVATION DIVISION

Approved By [Signature] Title JES Date AUG 7 2002

A COPY OF THIS FORM MUST BE ON LOCATION DURING TANK CLEANING, REMOVAL OF SEDIMENT OIL OR MISCELLANEOUS HYDROCARBONS, AND MUST BE PRESENTED WITH TANK BOTTOMS, SEDIMENT OIL OR MISCELLANEOUS HYDROCARBONS AT THE TREATING PLANT TO WHICH IT IS DELIVERED.

DISTRIBUTION BY OCD	
<input checked="" type="checkbox"/>	Santa Fe
<input type="checkbox"/>	File
<input type="checkbox"/>	Operator
<input type="checkbox"/>	Transporter (2)

District I  
1625 N. French Dr., Hobbs, NM 88240  
District II  
811 South First, Artesia, NM 88210  
District III  
1000 Rio Brazos Road, Aztec, NM 87410  
District IV  
2040 South Pacheco, Santa Fe, NM 87505

State of New Mexico  
Energy Minerals and Natural Resources

Oil Conservation Division  
2040 South Pacheco  
Santa Fe, NM 87505

Form C-117 A  
Revised March 17, 1999

Submit 5 Copies to  
Appropriate District Office

PERMIT NO. A-13496

**TANK CLEANING, SEDIMENT OIL REMOVAL, TRANSPORTATION OF MISCELLANEOUS HYDROCARBONS AND DISPOSAL PERMIT**

Operator or Owner Loco Hills Water Disposal Address Box 68 Loco Hills Nm 88255

Lease or Facility Name Loco Hills SWD Location 16-17-30

U.L. - Sec. - Twp. - Rge.

**OPERATION TO BE PERFORMED:**

- Tank Cleaning  Sediment Oil Removal  Transportation of Miscellaneous Hydrocarbons

Operator or Owner Representative authorizing work Dick

Date Work to be Performed 7-31-2

**TANK CLEANING DATA** Tank Number \_\_\_\_\_ Volume \_\_\_\_\_

Tank Type \_\_\_\_\_ Volume Below Load Line \_\_\_\_\_

**SEDIMENT OIL OR MISCELLANEOUS HYDROCARBON DATA**

Sediment Oil from:  Pit  Cellar  Other

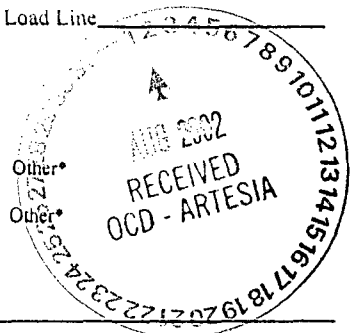
**MISCELLANEOUS OIL**

Tank Bottoms From:  Pipeline Station  Crude Terminal  Refinery  Other\*

Catchings From:  Gasoline Plant  Gathering Lines  Salt Water Disposal System  Other\*

Pipeline Break Oil or Spill

\*Other (Explain) \_\_\_\_\_



**VOLUME AND DESTINATION:** Estimated Volume 380 Bbls. Field test volume of good oil 182.83 Bbls.  
(Not required prior to Division approval)

Destination (Name and Location of treating plant or other facility) Jenex Operating 11100 S Eunice Highway 18  
P O Box 308 Hobbs NM 88241

**DESTRUCTION OF SEDIMENT OIL BY:**  Burning  Pit Disposal  Use on Roads or firewalls  Other

(Explain) \_\_\_\_\_

Location of Destruction \_\_\_\_\_

Justification of Destruction \_\_\_\_\_

**CERTIFICATION: (APPLICATION MAY BE MADE BY EITHER OF THE FOLLOWING)**

I hereby certify that the information above is true and complete to the best of my knowledge and belief.

Owner \_\_\_\_\_ Transporter Jenex Operating  
By \_\_\_\_\_ Address P O Box 308 Hobbs NM 88241  
Title \_\_\_\_\_ Signature [Signature]  
Date \_\_\_\_\_ Title Plant Manager Date 7-31-2

**OIL CONSERVATION DIVISION**

Approved By [Signature] Title PEB Date AUG 7 2002

A COPY OF THIS FORM MUST BE ON LOCATION DURING TANK CLEANING, REMOVAL OF SEDIMENT OIL OR MISCELLANEOUS HYDROCARBONS, AND MUST BE PRESENTED WITH TANK BOTTOMS, SEDIMENT OIL OR MISCELLANEOUS HYDROCARBONS AT THE TREATING PLANT TO WHICH IT IS DELIVERED.

DISTRIBUTION BY OCD	
<input checked="" type="checkbox"/>	Santa Fe
<input type="checkbox"/>	File
<input type="checkbox"/>	Operator
<input type="checkbox"/>	Transporter (2)

District I  
1625 N. French Dr., Hobbs, NM 88240  
District II  
511 South First, Artesia, NM 88210  
District III  
1000 Rio Brazos Road, Aztec, NM 87410  
District IV  
2040 South Pacheco, Santa Fe, NM 87505

State of New Mexico  
Energy Minerals and Natural Resources

Form C-117 A  
Revised March 17, 1999

Oil Conservation Division  
2040 South Pacheco  
Santa Fe, NM 87505

Submit 5 Copies to  
Appropriate District Office

PERMIT NO. A-13490

TANK CLEANING, SEDIMENT OIL REMOVAL, TRANSPORTATION OF MISCELLANEOUS HYDROCARBONS AND DISPOSAL PERMIT

Operator or Owner Key Energy Address P.O. Box 127 Carlsbad Nm 88220  
Lease or Facility Name BKE SWD Location 13-22-27  
U.L. - Sec. - Twp. - Rge.

OPERATION TO BE PERFORMED:

- Tank Cleaning  Sediment Oil Removal  Transportation of Miscellaneous Hydrocarbons

Operator or Owner Representative authorizing work David

Date Work to be Performed 7-30-2

TANK CLEANING DATA Tank Number \_\_\_\_\_ Volume \_\_\_\_\_

Sediment Oil or Miscellaneous Hydrocarbon DATA Tank Type \_\_\_\_\_ Volume Below Load Line \_\_\_\_\_

Sediment Oil from:  Pit  Cellar  Other

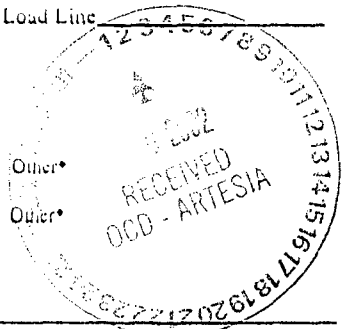
MISCELLANEOUS OIL

Tank Bottoms From:  Pipeline Station  Crude Terminal  Refinery  Other\*

Catchings From:  Gasoline Plant  Gathering Lines  Salt Water Disposal System  Other\*

Pipeline Break Oil or Spill

\*Other (Explain) \_\_\_\_\_



VOLUME AND DESTINATION: Estimated Volume 190 Bbls. Field test volume of good oil 185.15 Bbls.  
(Not required prior to Division approval)

Destination (Name and Location of treating plant or other facility) Jenex Operating 11100 S Eunice Highway 18  
P O Box 308 Hobbs NM 88241

DESTRUCTION OF SEDIMENT OIL BY:  Burning  Pit Disposal  Use on Roads or firewalls  Other

(Explain) \_\_\_\_\_

Location of Destruction \_\_\_\_\_

Justification of Destruction \_\_\_\_\_

CERTIFICATION: (APPLICATION MAY BE MADE BY EITHER OF THE FOLLOWING)

I hereby certify that the information above is true and complete to the best of my knowledge and belief.

Owner \_\_\_\_\_ Transporter Jenex Operating

By \_\_\_\_\_ Address P O Box 308 Hobbs NM 88241

Title \_\_\_\_\_ Signature [Signature]

Date \_\_\_\_\_ Title Plant Manager Date 7-29-2

OIL CONSERVATION DIVISION

Approved By [Signature] Title PES Date AUG 7 2002

A COPY OF THIS FORM MUST BE ON LOCATION DURING TANK CLEANING, REMOVAL OF SEDIMENT OIL OR MISCELLANEOUS HYDROCARBONS, AND MUST BE PRESENTED WITH TANK BOTTOMS, SEDIMENT OIL OR MISCELLANEOUS HYDROCARBONS AT THE TREATING PLANT TO WHICH IT IS DELIVERED.

DISTRIBUTION BY OCD	
<input checked="" type="checkbox"/>	Santa Fe
<input type="checkbox"/>	File
<input type="checkbox"/>	Operator
<input type="checkbox"/>	Transporter (2)

District I  
1625 N. French Dr., Hobbs, NM 88240  
District II  
511 South First, Artesia, NM 88210  
District III  
1600 Rio Brazos Road, Aztec, NM 87410  
District IV  
2040 South Pacheco, Santa Fe, NM 87505

State of New Mexico  
Energy Minerals and Natural Resources

Oil Conservation Division  
2040 South Pacheco  
Santa Fe, NM 87505

Form C-117 A  
Revised March 17, 1999

Submit 5 Copies to  
Appropriate District Office

PERMIT NO. A-13488

TANK CLEANING, SEDIMENT OIL REMOVAL, TRANSPORTATION OF MISCELLANEOUS HYDROCARBONS AND DISPOSAL PERMIT

Operator or Owner Loco Hills Water Disposal Address Box 68 Loco Hills Nm 88255  
Lease or Facility Name Loco Hills SWD Location 16-17-30  
U.L. - Sec. - Twp. - Rge.

OPERATION TO BE PERFORMED:

- Tank Cleaning  Sediment Oil Removal  Transportation of Miscellaneous Hydrocarbons

Operator or Owner Representative authorizing work Darrell

Date Work to be Performed 7-25-2

TANK CLEANING DATA Tank Number \_\_\_\_\_ Volume \_\_\_\_\_

Sediment Oil or Miscellaneous Hydrocarbon Data Tank Type \_\_\_\_\_ Volume Below Load Line \_\_\_\_\_

Sediment Oil from:  Pit  Cellar  Other


MISCELLANEOUS OIL

Tank Bottoms From:  Pipeline Station  Crude Terminal  Refinery  Other

Catchings From:  Gasoline Plant  Gathering Lines  Salt Water Disposal System  Other

Pipeline Break Oil or Spill

\*Other (Explain) \_\_\_\_\_



VOLUME AND DESTINATION: Estimated Volume 190 Bbls. Field test volume of good oil 180.61 Bbls.  
(Not required prior to Division approval)

Destination (Name and Location of treating plant or other facility) Jenex Operating 11100 S Eunice Highway 18  
P O Box 308 Hobbs NM 88241

DESTRUCTION OF SEDIMENT OIL BY:  Burning  Pit Disposal  Use on Roads or firewalls  Other

(Explain) \_\_\_\_\_

Location of Destruction \_\_\_\_\_

Justification of Destruction \_\_\_\_\_

CERTIFICATION: (APPLICATION MAY BE MADE BY EITHER OF THE FOLLOWING)

I hereby certify that the information above is true and complete to the best of my knowledge and belief.

Owner \_\_\_\_\_ Transporter Jenex Operating

By \_\_\_\_\_ Address P O Box 308 Hobbs NM 88241

Title \_\_\_\_\_ Signature [Signature]

Date \_\_\_\_\_ Title Plant Manager Date 7-24-2

OIL CONSERVATION DIVISION

Approved By [Signature] Title PES Date AUG 7 2002

A COPY OF THIS FORM MUST BE ON LOCATION DURING TANK CLEANING, REMOVAL OF SEDIMENT OIL OR MISCELLANEOUS HYDROCARBONS, AND MUST BE PRESENTED WITH TANK BOTTOMS, SEDIMENT OIL OR MISCELLANEOUS HYDROCARBONS AT THE TREATING PLANT TO WHICH IT IS DELIVERED.

DISTRIBUTION BY OCD	
<input checked="" type="checkbox"/>	Santa Fe
<input type="checkbox"/>	File
<input type="checkbox"/>	Operator
<input type="checkbox"/>	Transporter (2)

District I  
1625 N. French Dr., Hobbs, NM 88240  
District II  
811 South First, Artesia, NM 88210  
District III  
1000 Rio Brazos Road, Aztec, NM 87410  
District IV  
2040 South Pacheco, Santa Fe, NM 87505

State of New Mexico  
Energy Minerals and Natural Resources

Form C-117 A  
Revised March 17, 1999

Oil Conservation Division  
2040 South Pacheco  
Santa Fe, NM 87505

Submit 5 Copies to  
Appropriate District Office

PERMIT NO. A-13482

**TANK CLEANING, SEDIMENT OIL REMOVAL, TRANSPORTATION OF MISCELLANEOUS HYDROCARBONS AND DISPOSAL PERMIT**

Operator or Owner Dakota Resources Address 911 N. midriff Rd Midland Tx 79701  
Lease or Facility Name Big Eddy 100 SWO Location 8-21-28  
U.L. - Sec. - Twp. - Rge.

**OPERATION TO BE PERFORMED:**

- Tank Cleaning  Sediment Oil Removal  Transportation of Miscellaneous Hydrocarbons

Operator or Owner Representative authorizing work mike

Date Work to be Performed 7-22-2

**TANK CLEANING DATA** Tank Number \_\_\_\_\_ Volume \_\_\_\_\_

Tank Type \_\_\_\_\_ Volume Below Load Line \_\_\_\_\_

**SEDIMENT OIL OR MISCELLANEOUS HYDROCARBON DATA**

Sediment Oil from:  Pit  Cellar  Other

**MISCELLANEOUS OIL**

Tank Bottoms From:  Pipeline Station  Crude Terminal  Refinery  Other\*

Catchings From:  Gasoline Plant  Gathering Lines  Salt Water Disposal System  Other\*

Pipeline Break Oil or Spill

\*Other (Explain) \_\_\_\_\_

**VOLUME AND DESTINATION:** Estimated Volume 190 Bbls. Field test volume of good oil 157.95 Bbls.  
(Not required prior to Division approval)

Destination (Name and Location of treating plant or other facility) Jenex Operating 11100 S Eunice Highway 18  
P O Box 308 Hobbs NM 88241

**DESTRUCTION OF SEDIMENT OIL BY:**  Burning  Pit Disposal  Use on Roads or firewalls  Other

(Explain) \_\_\_\_\_

Location of Destruction \_\_\_\_\_

Justification of Destruction \_\_\_\_\_

**CERTIFICATION:** (APPLICATION MAY BE MADE BY EITHER OF THE FOLLOWING)

I hereby certify that the information above is true and complete to the best of my knowledge and belief.

Owner \_\_\_\_\_

Transporter Jenex Operating

By \_\_\_\_\_

Address P O Box 308 Hobbs NM 88241

Title \_\_\_\_\_

Signature [Signature]

Date \_\_\_\_\_

Title Plant Manager Date 7-22-2

**OIL CONSERVATION DIVISION**

Approved By [Signature] Title PES Date AUG 7 2002

A COPY OF THIS FORM MUST BE ON LOCATION DURING TANK CLEANING, REMOVAL OF SEDIMENT OIL OR MISCELLANEOUS HYDROCARBONS, AND MUST BE PRESENTED WITH TANK BOTTOMS, SEDIMENT OIL OR MISCELLANEOUS HYDROCARBONS AT THE TREATING PLANT TO WHICH IT IS DELIVERED.

DISTRIBUTION BY OCD	
<input checked="" type="checkbox"/>	Santa Fe
<input type="checkbox"/>	File
<input type="checkbox"/>	Operator
<input type="checkbox"/>	Transporter (2)

District I  
1625 N. French Dr., Hobbs, NM 88240  
District II  
811 South First, Artesia, NM 88210  
District III  
1000 Rio Brazos Road, Aztec, NM 87410  
District IV  
2040 South Pacheco, Santa Fe, NM 87505

State of New Mexico  
Energy Minerals and Natural Resources

Oil Conservation Division  
2040 South Pacheco  
Santa Fe, NM 87505

Form C-117 A  
Revised March 17, 1999

Submit 5 Copies to  
Appropriate District Office

PERMIT NO. A-13474

**TANK CLEANING, SEDIMENT OIL REMOVAL, TRANSPORTATION OF MISCELLANEOUS HYDROCARBONS AND DISPOSAL PERMIT**

Operator or Owner OK Hot Oil Service Address Box 146 Loco Hills Nm 88255  
Lease or Facility Name OK Hot oil plant Location 29-17-29  
U.L. - Sec. - Twp. - Rge.

**OPERATION TO BE PERFORMED:**

- Tank Cleaning  Sediment Oil Removal  Transportation of Miscellaneous Hydrocarbons

Operator or Owner Representative authorizing work Tracy

Date Work to be Performed 7-18-2  
**TANK CLEANING DATA** Tank Number \_\_\_\_\_ Volume \_\_\_\_\_

Tank Type \_\_\_\_\_ Volume Below Load Line \_\_\_\_\_  
**SEDIMENT OIL OR MISCELLANEOUS HYDROCARBON DATA**

Sediment Oil from:  Pit  Cellar  Other

**MISCELLANEOUS OIL**

Tank Bottoms From:  Pipeline Station  Crude Terminal  Refinery  Other

Catchings From:  Gasoline Plant  Gathering Lines  Salt Water Disposal System  Other  
 Pipeline Break Oil or Spill

\*Other (Explain) \_\_\_\_\_



**VOLUME AND DESTINATION:** Estimated Volume 750 Bbls. Field test volume of good oil 730.40 Bbls.  
(Not required prior to Division approval)

Destination (Name and Location of treating plant or other facility) Jenex Operating 11100 S Eunice Highway 18  
P O Box 308 Hobbs NM 88241

**DESTRUCTION OF SEDIMENT OIL BY:**  Burning  Pit Disposal  Use on Roads or firewalls  Other

(Explain) \_\_\_\_\_

Location of Destruction \_\_\_\_\_

Justification of Destruction \_\_\_\_\_

**CERTIFICATION: (APPLICATION MAY BE MADE BY EITHER OF THE FOLLOWING)**

I hereby certify that the information above is true and complete to the best of my knowledge and belief.

Owner \_\_\_\_\_ Transporter Jenex Operating  
By \_\_\_\_\_ Address P O Box 308 Hobbs NM 88241  
Title \_\_\_\_\_ Signature [Signature]  
Date \_\_\_\_\_ Title Plant Manager Date 7-17-2

**OIL CONSERVATION DIVISION**

Approved By [Signature] Title Pres Date AUG 7 2002

A COPY OF THIS FORM MUST BE ON LOCATION DURING TANK CLEANING, REMOVAL OF SEDIMENT OIL OR MISCELLANEOUS HYDROCARBONS, AND MUST BE PRESENTED WITH TANK BOTTOMS, SEDIMENT OIL OR MISCELLANEOUS HYDROCARBONS AT THE TREATING PLANT TO WHICH IT IS DELIVERED.

DISTRIBUTION BY OCD	
<input checked="" type="checkbox"/>	Santa Fe
<input type="checkbox"/>	File
<input type="checkbox"/>	Operator
<input type="checkbox"/>	Transporter (2)



District I  
1625 N. French Dr., Hobbs, NM 88240  
District II  
811 South First, Artesia, NM 88210  
District III  
1000 Rio Brazos Road, Aztec, NM 87410  
District IV  
2040 South Pacheco, Santa Fe, NM 87505

State of New Mexico  
Energy Minerals and Natural Resources

Form C-117 A  
Revised March 17, 1999

Oil Conservation Division  
2040 South Pacheco  
Santa Fe, NM 87505

Submit 5 Copies to  
Appropriate District Office

PERMIT NO. A-13473

TANK CLEANING, SEDIMENT OIL REMOVAL, TRANSPORTATION OF MISCELLANEOUS HYDROCARBONS AND DISPOSAL PERMIT

Operator or Owner Loco Hills Water Disposal Address Box 68 Loco Hills Nm 88255  
Lease or Facility Name Loco Hills SWD Location 16-17-30  
U.L. - Sec. - Twp. - Rgc.

OPERATION TO BE PERFORMED:

- Tank Cleaning  Sediment Oil Removal  Transportation of Miscellaneous Hydrocarbons

Operator or Owner Representative authorizing work Bill

Date Work to be Performed 7-15-2

TANK CLEANING DATA Tank Number \_\_\_\_\_ Volume \_\_\_\_\_

Tank Type \_\_\_\_\_ Volume Below Load Line \_\_\_\_\_

SEDIMENT OIL OR MISCELLANEOUS HYDROCARBON DATA

Sediment Oil from:  Pit  Cellar  Other

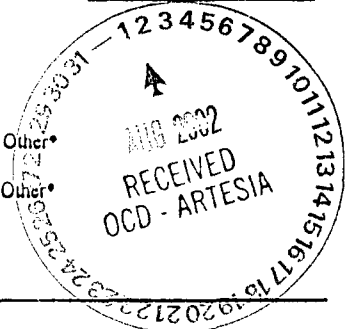
MISCELLANEOUS OIL

Tank Bottoms From:  Pipeline Station  Crude Terminal  Refinery  Other\*

Catchings From:  Gasoline Plant  Gathering Lines  Salt Water Disposal System  Other\*

Pipeline Break Oil or Spill

\*Other (Explain) \_\_\_\_\_



VOLUME AND DESTINATION: Estimated Volume 380 Bbls. Field test volume of good oil 366.07 Bbls.  
(Not required prior to Division approval)

Destination (Name and Location of treating plant or other facility) Jenex Operating 11100 S Eunice Highway 18  
P O Box 308 Hobbs NM 88241

DESTRUCTION OF SEDIMENT OIL BY:  Burning  Pit Disposal  Use on Roads or firewalls  Other

(Explain) \_\_\_\_\_

Location of Destruction \_\_\_\_\_

Justification of Destruction \_\_\_\_\_

CERTIFICATION: (APPLICATION MAY BE MADE BY EITHER OF THE FOLLOWING)

I hereby certify that the information above is true and complete to the best of my knowledge and belief.

Owner \_\_\_\_\_ Transporter Jenex Operating

By \_\_\_\_\_ Address P O Box 308 Hobbs NM 88241

Title \_\_\_\_\_ Signature [Signature]

Date \_\_\_\_\_ Title Plant Manager Date 7-15-2

OIL CONSERVATION DIVISION

Approved By [Signature] Title DES Date AUG 7 2002

A COPY OF THIS FORM MUST BE ON LOCATION DURING TANK CLEANING, REMOVAL OF SEDIMENT OIL OR MISCELLANEOUS HYDROCARBONS, AND MUST BE PRESENTED WITH TANK BOTTOMS, SEDIMENT OIL OR MISCELLANEOUS HYDROCARBONS AT THE TREATING PLANT TO WHICH IT IS DELIVERED.

DISTRIBUTION BY OCD	
<input checked="" type="checkbox"/>	Santa Fe
<input type="checkbox"/>	File
<input type="checkbox"/>	Operator
<input type="checkbox"/>	Transporter (2)

District I  
1625 N. French Dr., Hobbs, NM 88240  
District II  
811 South First, Artesia, NM 88210  
District III  
1000 Rio Brazos Road, Aztec, NM 87410  
District IV  
2040 South Pacheco, Santa Fe, NM 87505

State of New Mexico  
Energy Minerals and Natural Resources

Form C-117 A  
Revised March 17, 1999

Oil Conservation Division  
2040 South Pacheco  
Santa Fe, NM 87505

Submit 5 Copies to  
Appropriate District Office

PERMIT NO. A-13472

TANK CLEANING, SEDIMENT OIL REMOVAL, TRANSPORTATION OF MISCELLANEOUS HYDROCARBONS AND DISPOSAL PERMIT

Operator or Owner Loco Hills Water Disposal Address Box 68 Loco Hills NM 88255  
Lease or Facility Name Loco Hills SWD Location 16-17-30  
U.L. - Sec. - Twp. - Rge.

OPERATION TO BE PERFORMED:

- Tank Cleaning  Sediment Oil Removal  Transportation of Miscellaneous Hydrocarbons

Operator or Owner Representative authorizing work Bill

Date Work to be Performed 7-11-2

TANK CLEANING DATA Tank Number \_\_\_\_\_ Volume \_\_\_\_\_

Sediment Oil or Miscellaneous Hydrocarbon Data Tank Type \_\_\_\_\_ Volume Below Load Lines \_\_\_\_\_

Sediment Oil from:  Pit  Cellar  Other

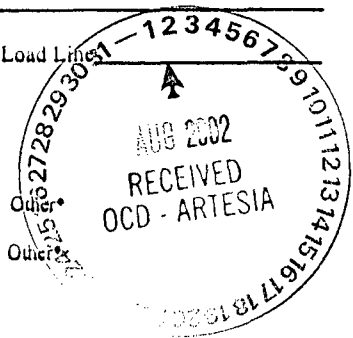
MISCELLANEOUS OIL

Tank Bottoms From:  Pipeline Station  Crude Terminal  Refinery  Other

Catchings From:  Gasoline Plant  Gathering Lines  Salt Water Disposal System  Other

Pipeline Break Oil or Spill

\*Other (Explain) \_\_\_\_\_



VOLUME AND DESTINATION: Estimated Volume 380 Bbls. Field test volume of good oil 368.13 Bbls.  
(Not required prior to Division approval)

Destination (Name and Location of treating plant or other facility) Jenex Operating 11100 S Eunice Highway 18  
P O Box 308 Hobbs NM 88241

DESTRUCTION OF SEDIMENT OIL BY:  Burning  Pit Disposal  Use on Roads or firewalls  Other

(Explain) \_\_\_\_\_

Location of Destruction \_\_\_\_\_

Justification of Destruction \_\_\_\_\_

CERTIFICATION: (APPLICATION MAY BE MADE BY EITHER OF THE FOLLOWING)

I hereby certify that the information above is true and complete to the best of my knowledge and belief.

Owner \_\_\_\_\_ Transporter Jenex Operating  
By \_\_\_\_\_ Address P O Box 308 Hobbs NM 88241  
Title \_\_\_\_\_ Signature [Signature]  
Date \_\_\_\_\_ Title Plant Manager Date 7-11-2

OIL CONSERVATION DIVISION

Approved By [Signature] Title PES Date AUG 7 2002

A COPY OF THIS FORM MUST BE ON LOCATION DURING TANK CLEANING, REMOVAL OF SEDIMENT OIL OR MISCELLANEOUS HYDROCARBONS, AND MUST BE PRESENTED WITH TANK BOTTOMS, SEDIMENT OIL OR MISCELLANEOUS HYDROCARBONS AT THE TREATING PLANT TO WHICH IT IS DELIVERED.

DISTRIBUTION BY OCD	
<input checked="" type="checkbox"/>	Santa Fe
<input type="checkbox"/>	File
<input type="checkbox"/>	Operator
<input type="checkbox"/>	Transporter (2)

District I  
1625 N. French Dr., Hobbs, NM 88240  
District II  
811 South First, Artesia, NM 88210  
District III  
1000 Rio Brazos Road, Aztec, NM 87410  
District IV  
2040 South Pacheco, Santa Fe, NM 87505

State of New Mexico  
Energy Minerals and Natural Resources

Form C-117 A  
Revised March 17, 1999

Oil Conservation Division  
2040 South Pacheco  
Santa Fe, NM 87505

Submit 5 Copies to  
Appropriate District Office

PERMIT NO. A-13471

TANK CLEANING, SEDIMENT OIL REMOVAL, TRANSPORTATION OF MISCELLANEOUS HYDROCARBONS AND DISPOSAL PERMIT

Operator or Owner Dakota Resources Address 911 N. midkiff Rd Midland TX 79701  
Lease or Facility Name Big Eddy 100 SWP Location 8-21-28  
U.L. - Sec. - Twp. - Rgc.

OPERATION TO BE PERFORMED:

- Tank Cleaning  Sediment Oil Removal  Transportation of Miscellaneous Hydrocarbons

Operator or Owner Representative authorizing work mike

Date Work to be Performed 7-9-2

TANK CLEANING DATA Tank Number \_\_\_\_\_ Volume \_\_\_\_\_

Tank Type \_\_\_\_\_ Volume Below Load Line \_\_\_\_\_

SEDIMENT OIL OR MISCELLANEOUS HYDROCARBON DATA

Sediment Oil from:  Pit  Cellar  Other

MISCELLANEOUS OIL

Tank Bottoms From:  Pipeline Station  Crude Terminal  Refinery  Other

Catchings From:  Gasoline Plant  Gathering Lines  Salt Water Disposal System  Other

Pipeline Break Oil or Spill

\*Other (Explain) \_\_\_\_\_

VOLUME AND DESTINATION: Estimated Volume 190 Bbls. Field test volume of good oil 163.87 Bbls.  
(Not required prior to Division approval)

Destination (Name and Location of treating plant or other facility) Jenex Operating 11100 S Eunice Highway 18  
P O Box 308 Hobbs NM 88241

DESTRUCTION OF SEDIMENT OIL BY:  Burning  Pit Disposal  Use on Roads or firewalls  Other

(Explain) \_\_\_\_\_

Location of Destruction \_\_\_\_\_

Justification of Destruction \_\_\_\_\_

CERTIFICATION: (APPLICATION MAY BE MADE BY EITHER OF THE FOLLOWING)

I hereby certify that the information above is true and complete to the best of my knowledge and belief.

Owner \_\_\_\_\_ Transporter Jenex Operating

By \_\_\_\_\_ Address P O Box 308 Hobbs NM 88241

Title \_\_\_\_\_ Signature [Signature]

Date \_\_\_\_\_ Title Plant Manager Date 7-8-2

OIL CONSERVATION DIVISION

Approved By [Signature] Title [Signature] Date AUG 7 2002

A COPY OF THIS FORM MUST BE ON LOCATION DURING TANK CLEANING, REMOVAL OF SEDIMENT OIL OR MISCELLANEOUS HYDROCARBONS, AND MUST BE PRESENTED WITH TANK BOTTOMS, SEDIMENT OIL OR MISCELLANEOUS HYDROCARBONS AT THE TREATING PLANT TO WHICH IT IS DELIVERED.

DISTRIBUTION BY OCD	
<input checked="" type="checkbox"/>	Santa Fe
<input type="checkbox"/>	File
<input type="checkbox"/>	Operator
<input type="checkbox"/>	Transporter (2)

District I  
1625 N. French Dr., Hobbs, NM 88240  
District II  
811 South First, Artesia, NM 88210  
District III  
1000 Rio Brazos Road, Aztec, NM 87410  
District IV  
2040 South Pacheco, Santa Fe, NM 87505

State of New Mexico  
Energy Minerals and Natural Resources

Form C-117 A  
Revised March 17, 1999

Oil Conservation Division  
2040 South Pacheco  
Santa Fe, NM 87505

Submit 5 Copies to  
Appropriate District Office

PERMIT NO. A-13470

TANK CLEANING, SEDIMENT OIL REMOVAL, TRANSPORTATION OF MISCELLANEOUS HYDROCARBONS AND DISPOSAL PERMIT

Operator or Owner MWS Producing Address Box 1404 Stanton TX 79782  
Lease or Facility Name State DV Location 36-22-27  
U.L. - Sec. - Twp. - Rge.

OPERATION TO BE PERFORMED:

- Tank Cleaning  Sediment Oil Removal  Transportation of Miscellaneous Hydrocarbons

Operator or Owner Representative authorizing work mike

Date Work to be Performed 7-8-2  
TANK CLEANING DATA Tank Number \_\_\_\_\_ Volume \_\_\_\_\_

Sediment Oil or Miscellaneous Hydrocarbon Data Tank Type \_\_\_\_\_ Volume Below Load Line \_\_\_\_\_

Sediment Oil from:  Pit  Cellar  Other

MISCELLANEOUS OIL

Tank Bottoms From:  Pipeline Station  Crude Terminal  Refinery  Other

Catchings From:  Gasoline Plant  Gathering Lines  Salt Water Disposal System  Other

Pipeline Break Oil or Spill

\*Other (Explain) \_\_\_\_\_

VOLUME AND DESTINATION: Estimated Volume 190 Bbls. Field test volume of good oil 185.49 Bbls.  
(Not required prior to Division approval)

Destination (Name and Location of treating plant or other facility) Jenex Operating 11100 S Eunice Highway 18  
P O Box 308 Hobbs NM 88241

DESTRUCTION OF SEDIMENT OIL BY:  Burning  Pit Disposal  Use on Roads or firewalls  Other

(Explain) \_\_\_\_\_

Location of Destruction \_\_\_\_\_

Justification of Destruction \_\_\_\_\_

CERTIFICATION: (APPLICATION MAY BE MADE BY EITHER OF THE FOLLOWING)

I hereby certify that the information above is true and complete to the best of my knowledge and belief.

Owner \_\_\_\_\_ Transporter Jenex Operating  
By \_\_\_\_\_ Address P O Box 308 Hobbs NM 88241  
Title \_\_\_\_\_ Signature [Signature]  
Date \_\_\_\_\_ Title Plant Manager Date 7-8-2

OIL CONSERVATION DIVISION

Approved By [Signature] Title PES Date AUG 7 2002

A COPY OF THIS FORM MUST BE ON LOCATION DURING TANK CLEANING, REMOVAL OF SEDIMENT OIL OR MISCELLANEOUS HYDROCARBONS, AND MUST BE PRESENTED WITH TANK BOTTOMS, SEDIMENT OIL OR MISCELLANEOUS HYDROCARBONS AT THE TREATING PLANT TO WHICH IT IS DELIVERED.

DISTRIBUTION BY OCD	
<input checked="" type="checkbox"/>	Santa Fe
<input type="checkbox"/>	File
<input type="checkbox"/>	Operator
<input type="checkbox"/>	Transporter (2)

District I  
1625 N. French Dr., Hobbs, NM 88240  
District II  
811 South First, Artesia, NM 88210  
District III  
1000 Rio Brazos Road, Aztec, NM 87410  
District IV  
2040 South Pacheco, Santa Fe, NM 87505

State of New Mexico  
Energy Minerals and Natural Resources

Oil Conservation Division  
2040 South Pacheco  
Santa Fe, NM 87505

Form C-117 A  
Revised March 17, 1999

Submit 5 Copies to  
Appropriate District Office

PERMIT NO. A-13469

**TANK CLEANING, SEDIMENT OIL REMOVAL, TRANSPORTATION OF MISCELLANEOUS HYDROCARBONS AND DISPOSAL PERMIT**

Operator or Owner Loco Hills Water Disposal Address Box 68 Loco Hills Nm 88255  
Lease or Facility Name Loco Hills SWD Location 16-17-30  
U.L. - Sec. - Twp. - Rge.

**OPERATION TO BE PERFORMED:**

- Tank Cleaning  Sediment Oil Removal  Transportation of Miscellaneous Hydrocarbons

Operator or Owner Representative authorizing work Bill

Date Work to be Performed 6-29-2

**TANK CLEANING DATA** Tank Number \_\_\_\_\_ Volume \_\_\_\_\_

Tank Type \_\_\_\_\_ Volume Below Load Line \_\_\_\_\_

**SEDIMENT OIL OR MISCELLANEOUS HYDROCARBON DATA**

Sediment Oil from:  Pit  Cellar  Other

**MISCELLANEOUS OIL**

Tank Bottoms From:  Pipeline Station  Crude Terminal  Refinery  Other\*

Catchings From:  Gasoline Plant  Gathering Lines  Salt Water Disposal System  Other\*

Pipeline Break Oil or Spill

\*Other (Explain) \_\_\_\_\_

**VOLUME AND DESTINATION:** Estimated Volume 190 Bbls. Field test volume of good oil 186.97 Bbls.  
(Not required prior to Division approval)

Destination (Name and Location of treating plant or other facility) Jenex Operating 11100 S Eunice Highway 18  
P O Box 308 Hobbs NM 88241

**DESTRUCTION OF SEDIMENT OIL BY:**  Burning  Pit Disposal  Use on Roads or firewalls  Other

(Explain) \_\_\_\_\_

Location of Destruction \_\_\_\_\_

Justification of Destruction \_\_\_\_\_

**CERTIFICATION: (APPLICATION MAY BE MADE BY EITHER OF THE FOLLOWING)**

I hereby certify that the information above is true and complete to the best of my knowledge and belief.

Owner \_\_\_\_\_ Transporter Jenex Operating  
By \_\_\_\_\_ Address P O Box 308 Hobbs NM 88241  
Title \_\_\_\_\_ Signature [Signature]  
Date \_\_\_\_\_ Title Plant Manager Date 6-28-2

**OIL CONSERVATION DIVISION**

Approved By [Signature] Title PES Date 7-12-02

A COPY OF THIS FORM MUST BE ON LOCATION DURING TANK CLEANING, REMOVAL OF SEDIMENT OIL OR MISCELLANEOUS HYDROCARBONS, AND MUST BE PRESENTED WITH TANK BOTTOMS, SEDIMENT OIL OR MISCELLANEOUS HYDROCARBONS AT THE TREATING PLANT TO WHICH IT IS DELIVERED.

DISTRIBUTION BY OCD	
<input checked="" type="checkbox"/>	Santa Fe
<input type="checkbox"/>	File
<input type="checkbox"/>	Operator
<input type="checkbox"/>	Transporter (2)

District I  
1625 N. French Dr., Hobbs, NM 88240  
District II  
811 South First, Artesia, NM 88210  
District III  
1000 Rio Brazos Road, Aztec, NM 87410  
District IV  
2040 South Pacheco, Santa Fe, NM 87505

State of New Mexico  
Energy Minerals and Natural Resources

Form C-117 A  
Revised March 17, 1999

Oil Conservation Division  
2040 South Pacheco  
Santa Fe, NM 87505

Submit 5 Copies to  
Appropriate District Office

PERMIT NO. A-13468

**TANK CLEANING, SEDIMENT OIL REMOVAL, TRANSPORTATION OF MISCELLANEOUS HYDROCARBONS AND DISPOSAL PERMIT**

Operator or Owner Dakota Resources Address 911 N. midkiff rd midland Tx 79701  
Lease or Facility Name Big Eddy 100 SWD Location 8-21-28  
U.L. - Sec. - Twp. - Rge.

**OPERATION TO BE PERFORMED:**

- Tank Cleaning  Sediment Oil Removal  Transportation of Miscellaneous Hydrocarbons

Operator or Owner Representative authorizing work mike

Date Work to be Performed 6-26-2

**TANK CLEANING DATA** Tank Number \_\_\_\_\_ Volume \_\_\_\_\_

Tank Type \_\_\_\_\_ Volume Below Load Line \_\_\_\_\_

**SEDIMENT OIL OR MISCELLANEOUS HYDROCARBON DATA**

Sediment Oil from:  Pit  Cellar  Other

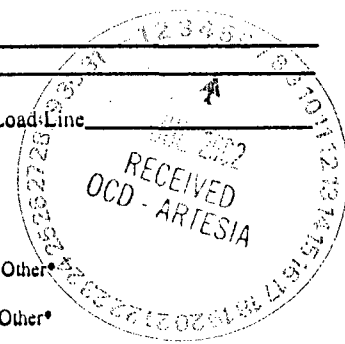
**MISCELLANEOUS OIL**

Tank Bottoms From:  Pipeline Station  Crude Terminal  Refinery  Other

Catchings From:  Gasoline Plant  Gathering Lines  Salt Water Disposal System  Other

Pipeline Break Oil or Spill

\*Other (Explain) \_\_\_\_\_



**VOLUME AND DESTINATION:** Estimated Volume 190 Bbls. Field test volume of good oil 162.48 Bbls.  
(Not required prior to Division approval)

Destination (Name and Location of treating plant or other facility) Jenex Operating 11100 S Eunice Highway 18  
P O Box 308 Hobbs NM 88241

**DESTRUCTION OF SEDIMENT OIL BY:**  Burning  Pit Disposal  Use on Roads or firewalls  Other

(Explain) \_\_\_\_\_

Location of Destruction \_\_\_\_\_

Justification of Destruction \_\_\_\_\_

**CERTIFICATION: (APPLICATION MAY BE MADE BY EITHER OF THE FOLLOWING)**

I hereby certify that the information above is true and complete to the best of my knowledge and belief.

Owner \_\_\_\_\_ Transporter Jenex Operating

By \_\_\_\_\_ Address P O Box 308 Hobbs NM 88241

Title \_\_\_\_\_ Signature [Signature]

Date \_\_\_\_\_ Title Plant Manager Date 6-26-2

**OIL CONSERVATION DIVISION**

Approved By [Signature] Title PES Date 7-12-02

A COPY OF THIS FORM MUST BE ON LOCATION DURING TANK CLEANING, REMOVAL OF SEDIMENT OIL OR MISCELLANEOUS HYDROCARBONS, AND MUST BE PRESENTED WITH TANK BOTTOMS, SEDIMENT OIL OR MISCELLANEOUS HYDROCARBONS AT THE TREATING PLANT TO WHICH IT IS DELIVERED.

DISTRIBUTION BY OCD	
/	Santa Fe
	File
	Operator
	Transporter (2)

District I  
1625 N. French Dr., Hobbs, NM 88240  
District II  
811 South First, Artesia, NM 88210  
District III  
1000 Rio Brazos Road, Aztec, NM 87410  
District IV  
2040 South Pacheco, Santa Fe, NM 87505

State of New Mexico  
Energy Minerals and Natural Resources

Form C-117 A  
Revised March 17, 1999

Oil Conservation Division  
2040 South Pacheco  
Santa Fe, NM 87505

Submit 5 Copies to  
Appropriate District Office

PERMIT NO. A-13467

**TANK CLEANING, SEDIMENT OIL REMOVAL, TRANSPORTATION OF MISCELLANEOUS HYDROCARBONS AND DISPOSAL PERMIT**

Operator or Owner Loco Hills Water Disposal Address Box 68 Loco Hills NM 88255  
Lease or Facility Name Loco Hills SWD Location 16-17-30  
U.L. - Sec. - Twp. - Rge.

**OPERATION TO BE PERFORMED:**

- Tank Cleaning     Sediment Oil Removal     Transportation of Miscellaneous Hydrocarbons

Operator or Owner Representative authorizing work Bill

Date Work to be Performed 6-24-25-2

**TANK CLEANING DATA** Tank Number \_\_\_\_\_ Volume \_\_\_\_\_

Tank Type \_\_\_\_\_ Volume Below Load Line \_\_\_\_\_

**SEDIMENT OIL OR MISCELLANEOUS HYDROCARBON DATA**

Sediment Oil from:  Pit  Cellar  Other

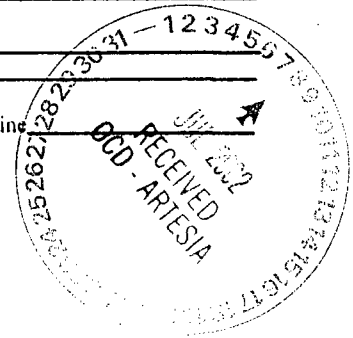
**MISCELLANEOUS OIL**

Tank Bottoms From:  Pipeline Station  Crude Terminal  Refinery  Other\*

Catchings From:  Gasoline Plant  Gathering Lines  Salt Water Disposal System  Other\*

Pipeline Break Oil or Spill

\*Other (Explain) \_\_\_\_\_



**VOLUME AND DESTINATION:**

Estimated Volume 760 Bbls. Field test volume of good oil 726.82 Bbls.  
(Not required prior to Division approval)

Destination (Name and Location of treating plant or other facility) Jenex Operating 11100 S Eunice Highway 18  
P O Box 308 Hobbs NM 88241

**DESTRUCTION OF SEDIMENT OIL BY:**

- Burning  Pit Disposal  Use on Roads or firewalls  Other

(Explain) \_\_\_\_\_

Location of Destruction \_\_\_\_\_

Justification of Destruction \_\_\_\_\_

**CERTIFICATION: (APPLICATION MAY BE MADE BY EITHER OF THE FOLLOWING)**

I hereby certify that the information above is true and complete to the best of my knowledge and belief.

Owner \_\_\_\_\_

Transporter Jenex Operating

By \_\_\_\_\_

Address P O Box 308 Hobbs NM 88241

Title \_\_\_\_\_

Signature [Signature]

Date \_\_\_\_\_

Title Plant Manager Date 6-24-02

**OIL CONSERVATION DIVISION**

Approved By [Signature] Title PES Date 7-12-02

A COPY OF THIS FORM MUST BE ON LOCATION DURING TANK CLEANING, REMOVAL OF SEDIMENT OIL OR MISCELLANEOUS HYDROCARBONS, AND MUST BE PRESENTED WITH TANK BOTTOMS, SEDIMENT OIL OR MISCELLANEOUS HYDROCARBONS AT THE TREATING PLANT TO WHICH IT IS DELIVERED.

DISTRIBUTION BY OCD	
<input checked="" type="checkbox"/>	Santa Fe
<input type="checkbox"/>	File
<input type="checkbox"/>	Operator
<input type="checkbox"/>	Transporter (2)

District I  
1625 N. French Dr., Hobbs, NM 88240  
District II  
811 South First, Artesia, NM 88210  
District III  
1000 Rio Brazos Road, Aztec, NM 87410  
District IV  
2040 South Pacheco, Santa Fe, NM 87505

State of New Mexico  
Energy Minerals and Natural Resources

Form C-117 A  
Revised March 17, 1999

Oil Conservation Division  
2040 South Pacheco  
Santa Fe, NM 87505

Submit 5 Copies to  
Appropriate District Office

PERMIT NO. A-13466

**TANK CLEANING, SEDIMENT OIL REMOVAL, TRANSPORTATION OF MISCELLANEOUS HYDROCARBONS AND DISPOSAL PERMIT**

Operator or Owner MWS Producing Address Box 1404 Stanton, TX 79782  
Lease or Facility Name State DU Location 36-22-27  
U.L. - Sec. - Twp. - Rge.

**OPERATION TO BE PERFORMED:**

- Tank Cleaning  Sediment Oil Removal  Transportation of Miscellaneous Hydrocarbons

Operator or Owner Representative authorizing work mike

Date Work to be Performed 6-24-2

**TANK CLEANING DATA** Tank Number \_\_\_\_\_ Volume \_\_\_\_\_

Tank Type \_\_\_\_\_ Volume Below Load Line \_\_\_\_\_

**SEDIMENT OIL OR MISCELLANEOUS HYDROCARBON DATA**

Sediment Oil from:  Pit  Cellar  Other

**MISCELLANEOUS OIL**

Tank Bottoms From:  Pipeline Station  Crude Terminal  Refinery  Other\*

Catchings From:  Gasoline Plant  Gathering Lines  Salt Water Disposal System  Other\*

Pipeline Break Oil or Spill

\*Other (Explain) \_\_\_\_\_

**VOLUME AND DESTINATION:** Estimated Volume 180 Bbls. Field test volume of good oil 178.78 Bbls.  
(Not required prior to Division approval)

Destination (Name and Location of treating plant or other facility) Jenex Operating 11100 S Eunice Highway 18  
P O Box 308 Hobbs NM 88241

**DESTRUCTION OF SEDIMENT OIL BY:**  Burning  Pit Disposal  Use on Roads or firewalls  Other

(Explain) \_\_\_\_\_

Location of Destruction \_\_\_\_\_

Justification of Destruction \_\_\_\_\_

**CERTIFICATION:** (APPLICATION MAY BE MADE BY EITHER OF THE FOLLOWING)

I hereby certify that the information above is true and complete to the best of my knowledge and belief.

Owner \_\_\_\_\_ Transporter Jenex Operating  
By \_\_\_\_\_ Address P O Box 308 Hobbs NM 88241  
Title \_\_\_\_\_ Signature [Signature]  
Date \_\_\_\_\_ Title Plant Manager Date 6-24-2

**OIL CONSERVATION DIVISION**

Approved By [Signature] Title PES Date 7-12-02

A COPY OF THIS FORM MUST BE ON LOCATION DURING TANK CLEANING, REMOVAL OF SEDIMENT OIL OR MISCELLANEOUS HYDROCARBONS, AND MUST BE PRESENTED WITH TANK BOTTOMS, SEDIMENT OIL OR MISCELLANEOUS HYDROCARBONS AT THE TREATING PLANT TO WHICH IT IS DELIVERED.

DISTRIBUTION BY OCD	
<input checked="" type="checkbox"/>	Santa Fe
<input type="checkbox"/>	File
<input type="checkbox"/>	Operator
<input type="checkbox"/>	Transporter (2)



District I  
1625 N. French Dr., Hobbs, NM 88240  
District II  
811 South First, Artesia, NM 88210  
District III  
1000 Rio Brazos Road, Aztec, NM 87410  
District IV  
2040 South Pacheco, Santa Fe, NM 87505

State of New Mexico  
Energy Minerals and Natural Resources

Form C-117 A  
Revised March 17, 1999

Oil Conservation Division  
2040 South Pacheco  
Santa Fe, NM 87505

Submit 5 Copies to  
Appropriate District Office

PERMIT NO. A-13453

**TANK CLEANING, SEDIMENT OIL REMOVAL, TRANSPORTATION OF MISCELLANEOUS HYDROCARBONS AND DISPOSAL PERMIT**

Operator or Owner Loco Hills Water Disposal Address Box 68 Loco Hills NM 88255  
Lease or Facility Name Loco Hills SWD Location 16-17-30  
U.L. - Sec. - Twp. - Rge.

**OPERATION TO BE PERFORMED:**

Tank Cleaning  Sediment Oil Removal  Transportation of Miscellaneous Hydrocarbons

Operator or Owner Representative authorizing work Darrell

Date Work to be Performed 6-13-2

**TANK CLEANING DATA** Tank Number \_\_\_\_\_ Volume \_\_\_\_\_

Tank Type \_\_\_\_\_

Volume Below Load Line \_\_\_\_\_

**SEDIMENT OIL OR MISCELLANEOUS HYDROCARBON DATA**

Sediment Oil from:  Pit  Cellar  Other

**MISCELLANEOUS OIL**

Tank Bottoms From:  Pipeline Station  Crude Terminal  Refinery  Other\*

Catchings From:  Gasoline Plant  Gathering Lines  Salt Water Disposal System  Other\*

Pipeline Break Oil or Spill

\*Other (Explain) \_\_\_\_\_

**VOLUME AND DESTINATION:** Estimated Volume 380 Bbls. Field test volume of good oil 369.02 Bbls.  
(Not required prior to Division approval)

Destination (Name and Location of treating plant or other facility) Jenex Operating 11100 S Eunice Highway 18  
P O Box 308 Hobbs NM 88241

**DESTRUCTION OF SEDIMENT OIL BY:**  Burning  Pit Disposal  Use on Roads or firewalls  Other

(Explain) \_\_\_\_\_

Location of Destruction \_\_\_\_\_

Justification of Destruction \_\_\_\_\_

**CERTIFICATION: (APPLICATION MAY BE MADE BY EITHER OF THE FOLLOWING)**

I hereby certify that the information above is true and complete to the best of my knowledge and belief.

Owner \_\_\_\_\_ Transporter Jenex Operating

By \_\_\_\_\_ Address P O Box 308 Hobbs NM 88241

Title \_\_\_\_\_ Signature [Signature]

Date \_\_\_\_\_ Title Plant Manager Date 6-13-2

**OIL CONSERVATION DIVISION**

Approved By [Signature] Title DES Date JUL 05 2002

A COPY OF THIS FORM MUST BE ON LOCATION DURING TANK CLEANING, REMOVAL OF SEDIMENT OIL OR MISCELLANEOUS HYDROCARBONS, AND MUST BE PRESENTED WITH TANK BOTTOMS, SEDIMENT OIL OR MISCELLANEOUS HYDROCARBONS AT THE TREATING PLANT TO WHICH IT IS DELIVERED.

DISTRIBUTION BY OCD	
<input checked="" type="checkbox"/>	Santa Fe
<input type="checkbox"/>	File
<input type="checkbox"/>	Operator
<input type="checkbox"/>	Transporter (2)

District I  
1625 N. French Dr., Hobbs, NM 88240  
District II  
811 South First, Artesia, NM 88210  
District III  
1000 Rio Brazos Road, Aztec, NM 87410  
District IV  
2040 South Pacheco, Santa Fe, NM 87505

State of New Mexico  
Energy Minerals and Natural Resources

Oil Conservation Division  
2040 South Pacheco  
Santa Fe, NM 87505

Form C-117 A  
Revised March 17, 1999

Submit 5 Copies to  
Appropriate District Office

PERMIT NO. A-13450

**TANK CLEANING, SEDIMENT OIL REMOVAL, TRANSPORTATION OF MISCELLANEOUS HYDROCARBONS AND DISPOSAL PERMIT**

Operator or Owner CK Hot Oil Service Address Box 146 Loco Hills Nm 88255  
Lease or Facility Name CK Hot oil plant Location 29-17-29  
U.L. - Sec. - Twp. - Rge.

**OPERATION TO BE PERFORMED:**

- Tank Cleaning  Sediment Oil Removal  Transportation of Miscellaneous Hydrocarbons

Operator or Owner Representative authorizing work Tracy

Date Work to be Performed 6-11-2

**TANK CLEANING DATA** Tank Number \_\_\_\_\_ Volume \_\_\_\_\_

Tank Type \_\_\_\_\_ Volume Below Load Line \_\_\_\_\_

**SEDIMENT OIL OR MISCELLANEOUS HYDROCARBON DATA**

Sediment Oil from:  Pit  Cellar  Other

**MISCELLANEOUS OIL**

Tank Bottoms From:  Pipeline Station  Crude Terminal  Refinery  Other\*

Catchings From:  Gasoline Plant  Gathering Lines  Salt Water Disposal System  Other\*

Pipeline Break Oil or Spill

\*Other (Explain) \_\_\_\_\_

**VOLUME AND DESTINATION:** Estimated Volume 750 Bbls. Field test volume of good oil 694.77 Bbls.  
(Not required prior to Division approval)

Destination (Name and Location of treating plant or other facility) Jenex Operating 11100 S Eunice Highway 18  
P O Box 308 Hobbs NM 88241

**DESTRUCTION OF SEDIMENT OIL BY:**  Burning  Pit Disposal  Use on Roads or firewalls  Other

(Explain) \_\_\_\_\_

Location of Destruction \_\_\_\_\_

Justification of Destruction \_\_\_\_\_

**CERTIFICATION: (APPLICATION MAY BE MADE BY EITHER OF THE FOLLOWING)**

I hereby certify that the information above is true and complete to the best of my knowledge and belief.

Owner \_\_\_\_\_ Transporter Jenex Operating

By \_\_\_\_\_ Address P O Box 308 Hobbs NM 88241

Title \_\_\_\_\_ Signature [Signature]

Date \_\_\_\_\_ Title Plant Manager Date 6-10-2

**OIL CONSERVATION DIVISION**

Approved By [Signature] Title RES Date JUL 05 2002

A COPY OF THIS FORM MUST BE ON LOCATION DURING TANK CLEANING, REMOVAL OF SEDIMENT OIL OR MISCELLANEOUS HYDROCARBONS, AND MUST BE PRESENTED WITH TANK BOTTOMS, SEDIMENT OIL OR MISCELLANEOUS HYDROCARBONS AT THE TREATING PLANT TO WHICH IT IS DELIVERED.

DISTRIBUTION BY OCD	
<input checked="" type="checkbox"/>	Santa Fe
<input type="checkbox"/>	File
<input type="checkbox"/>	Operator
<input type="checkbox"/>	Transporter (2)

District I  
1625 N. French Dr., Hobbs, NM 88240  
District II  
811 South First, Artesia, NM 88210  
District III  
1000 Rio Brazos Road, Aztec, NM 87410  
District IV  
2040 South Pacheco, Santa Fe, NM 87505

State of New Mexico  
Energy Minerals and Natural Resources

Form C-117 A  
Revised March 17, 1999

Oil Conservation Division  
2040 South Pacheco  
Santa Fe, NM 87505

Submit 5 Copies to  
Appropriate District Office

PERMIT NO. A-13449

**TANK CLEANING, SEDIMENT OIL REMOVAL, TRANSPORTATION OF MISCELLANEOUS HYDROCARBONS AND DISPOSAL PERMIT**

Operator or Owner Dakota Resources Address 911 N. midkiss Rd midland Tx 79701

Lease or Facility Name Big Eddy 100 SWO Location 9-21-28  
U.L. - Sec. - Twp. - Rge.

**OPERATION TO BE PERFORMED:**

- Tank Cleaning  Sediment Oil Removal  Transportation of Miscellaneous Hydrocarbons

Operator or Owner Representative authorizing work mike

Date Work to be Performed 6-8-2

**TANK CLEANING DATA** Tank Number \_\_\_\_\_ Volume \_\_\_\_\_

Tank Type \_\_\_\_\_ Volume Below Load Line \_\_\_\_\_

**SEDIMENT OIL OR MISCELLANEOUS HYDROCARBON DATA**

Sediment Oil from:  Pit  Cellar  Other

**MISCELLANEOUS OIL**

Tank Bottoms From:  Pipeline Station  Crude Terminal  Refinery  Other

Catchings From:  Gasoline Plant  Gathering Lines  Salt Water Disposal System  Other

Pipeline Break Oil or Spill

\*Other (Explain) \_\_\_\_\_



**VOLUME AND DESTINATION:** Estimated Volume 190 Bbls. Field test volume of good oil 177.03 Bbls.  
(Not required prior to Division approval)

Destination (Name and Location of treating plant or other facility) Jenex Operating 11100 S Eunice Highway 18  
P O Box 308 Hobbs NM 88241

**DESTRUCTION OF SEDIMENT OIL BY:**  Burning  Pit Disposal  Use on Roads or firewalls  Other

(Explain) \_\_\_\_\_

Location of Destruction \_\_\_\_\_

Justification of Destruction \_\_\_\_\_

**CERTIFICATION: (APPLICATION MAY BE MADE BY EITHER OF THE FOLLOWING)**

I hereby certify that the information above is true and complete to the best of my knowledge and belief.

Owner \_\_\_\_\_ Transporter Jenex Operating

By \_\_\_\_\_ Address P O Box 308 Hobbs NM 88241

Title \_\_\_\_\_ Signature [Signature]

Date \_\_\_\_\_ Title Plant Manager Date 6-8-2

**OIL CONSERVATION DIVISION**

Approved By [Signature] Title LES Date JUL 05 2002

A COPY OF THIS FORM MUST BE ON LOCATION DURING TANK CLEANING, REMOVAL OF SEDIMENT OIL OR MISCELLANEOUS HYDROCARBONS, AND MUST BE PRESENTED WITH TANK BOTTOMS, SEDIMENT OIL OR MISCELLANEOUS HYDROCARBONS AT THE TREATING PLANT TO WHICH IT IS DELIVERED.

DISTRIBUTION BY OCD	
<input checked="" type="checkbox"/>	Santa Fe
<input type="checkbox"/>	File
<input type="checkbox"/>	Operator
<input type="checkbox"/>	Transporter (2)

District I  
1625 N. French Dr., Hobbs, NM 88240  
District II  
811 South First, Artesia, NM 88210  
District III  
1000 Rio Brazos Road, Aztec, NM 87410  
District IV  
2040 South Pacheco, Santa Fe, NM 87505

State of New Mexico  
Energy Minerals and Natural Resources

Oil Conservation Division  
2040 South Pacheco  
Santa Fe, NM 87505

Form C-117 A  
Revised March 17, 1999

Submit 5 Copies to  
Appropriate District Office

PERMIT NO. A-13478

**TANK CLEANING, SEDIMENT OIL REMOVAL, TRANSPORTATION OF MISCELLANEOUS HYDROCARBONS AND DISPOSAL PERMIT**

Operator or Owner MWS Producing Inc. Address Box 1404 Stanton Tx 79782  
Lease or Facility Name STATE DU SWD Location 36-22-27  
U.L. - Sec. - Twp. - Rge.

**OPERATION TO BE PERFORMED:**

- Tank Cleaning  Sediment Oil Removal  Transportation of Miscellaneous Hydrocarbons

Operator or Owner Representative authorizing work mike

Date Work to be Performed 6-7-2

**TANK CLEANING DATA** Tank Number \_\_\_\_\_ Volume \_\_\_\_\_

Tank Type \_\_\_\_\_ Volume Below Load Line \_\_\_\_\_

**SEDIMENT OIL OR MISCELLANEOUS HYDROCARBON DATA**

Sediment Oil from:  Pit  Cellar  Other

**MISCELLANEOUS OIL**

Tank Bottoms From:  Pipeline Station  Crude Terminal  Refinery  Other

Catchings From:  Gasoline Plant  Gathering Lines  Salt Water Disposal System  Other

Pipeline Break Oil or Spill

\*Other (Explain) \_\_\_\_\_

**VOLUME AND DESTINATION:** Estimated Volume 190 Bbls. Field test volume of good oil 177.43 Bbls.  
(Not required prior to Division approval)

Destination (Name and Location of treating plant or other facility) Jenex Operating 11100 S Eunice Highway 18  
P O Box 308 Hobbs NM 88241

**DESTRUCTION OF SEDIMENT OIL BY:**  Burning  Pit Disposal  Use on Roads or firewalls  Other

(Explain) \_\_\_\_\_

Location of Destruction \_\_\_\_\_

Justification of Destruction \_\_\_\_\_

**CERTIFICATION: (APPLICATION MAY BE MADE BY EITHER OF THE FOLLOWING)**

I hereby certify that the information above is true and complete to the best of my knowledge and belief.

Owner \_\_\_\_\_ Transporter Jenex Operating

By \_\_\_\_\_ Address P O Box 308 Hobbs NM 88241

Title \_\_\_\_\_ Signature [Signature]

Date \_\_\_\_\_ Title Plant Manager Date 6-7-2

**OIL CONSERVATION DIVISION**

Approved By [Signature] Title PES Date JUL 05 2002

A COPY OF THIS FORM MUST BE ON LOCATION DURING TANK CLEANING, REMOVAL OF SEDIMENT OIL OR MISCELLANEOUS HYDROCARBONS, AND MUST BE PRESENTED WITH TANK BOTTOMS, SEDIMENT OIL OR MISCELLANEOUS HYDROCARBONS AT THE TREATING PLANT TO WHICH IT IS DELIVERED.

DISTRIBUTION BY OCD	
<input checked="" type="checkbox"/>	Santa Fe
<input type="checkbox"/>	File
<input type="checkbox"/>	Operator
<input type="checkbox"/>	Transporter (2)

District I  
1625 N. French Dr., Hobbs, NM 88240  
District II  
811 South First, Artesia, NM 88210  
District III  
1000 Rio Brazos Road, Aztec, NM 87410  
District IV  
2040 South Pacheco, Santa Fe, NM 87505

State of New Mexico  
Energy Minerals and Natural Resources

Oil Conservation Division  
2040 South Pacheco  
Santa Fe, NM 87505

Form C-117 A  
Revised March 17, 1999

Submit 5 Copies to  
Appropriate District Office

PERMIT NO. A-13447

**TANK CLEANING, SEDIMENT OIL REMOVAL, TRANSPORTATION OF MISCELLANEOUS HYDROCARBONS AND DISPOSAL PERMIT**

Operator or Owner Dakota Resources Address 911 N. midkiff Rd midland Tx 79701  
Lease or Facility Name Big Eddy 100 SWB Location 8-21-28  
U.L. - Sec. - Twp. - Rge.

**OPERATION TO BE PERFORMED:**

- Tank Cleaning  Sediment Oil Removal  Transportation of Miscellaneous Hydrocarbons

Operator or Owner Representative authorizing work mike

Date Work to be Performed 6-6-2

**TANK CLEANING DATA** Tank Number \_\_\_\_\_ Volume \_\_\_\_\_

Tank Type \_\_\_\_\_ Volume Below Load Line \_\_\_\_\_

**SEDIMENT OIL OR MISCELLANEOUS HYDROCARBON DATA**

Sediment Oil from:  Pit  Cellar  Other


**MISCELLANEOUS OIL**

Tank Bottoms From:  Pipeline Station  Crude Terminal  Refinery  Other

Catchings From:  Gasoline Plant  Gathering Lines  Salt Water Disposal System  Other

Pipeline Break Oil or Spill

\*Other (Explain) \_\_\_\_\_



**VOLUME AND DESTINATION:** Estimated Volume 360 Bbls. Field test volume of good oil 348.79 Bbls.  
(Not required prior to Division approval)

Destination (Name and Location of treating plant or other facility) Jenex Operating 11100 S Eunice Highway 18  
P O Box 308 Hobbs NM 88241

**DESTRUCTION OF SEDIMENT OIL BY:**  Burning  Pit Disposal  Use on Roads or firewalls  Other

(Explain) \_\_\_\_\_

Location of Destruction \_\_\_\_\_

Justification of Destruction \_\_\_\_\_

**CERTIFICATION: (APPLICATION MAY BE MADE BY EITHER OF THE FOLLOWING)**

I hereby certify that the information above is true and complete to the best of my knowledge and belief.

Owner \_\_\_\_\_

Transporter Jenex Operating

By \_\_\_\_\_

Address P O Box 308 Hobbs NM 88241

Title \_\_\_\_\_

Signature [Signature]

Date \_\_\_\_\_

Title Plant Manager Date 6-6-2

**OIL CONSERVATION DIVISION**

Approved By [Signature] Title PES Date JUL 05 2002

A COPY OF THIS FORM MUST BE ON LOCATION DURING TANK CLEANING, REMOVAL OF SEDIMENT OIL OR MISCELLANEOUS HYDROCARBONS, AND MUST BE PRESENTED WITH TANK BOTTOMS, SEDIMENT OIL OR MISCELLANEOUS HYDROCARBONS AT THE TREATING PLANT TO WHICH IT IS DELIVERED.

DISTRIBUTION BY OCD	
<input checked="" type="checkbox"/>	Santa Fe
<input type="checkbox"/>	File
<input type="checkbox"/>	Operator
<input type="checkbox"/>	Transporter (2)

District I  
1625 N. French Dr., Hobbs, NM 88240  
District II  
811 South First, Artesia, NM 88210  
District III  
1000 Rio Brazos Road, Aztec, NM 87410  
District IV  
2040 South Pacheco, Santa Fe, NM 87505

State of New Mexico  
Energy Minerals and Natural Resources

Oil Conservation Division  
2040 South Pacheco  
Santa Fe, NM 87505

Form C-117 A  
Revised March 17, 1999

Submit 5 Copies to  
Appropriate District Office

PERMIT NO. A-13445

**TANK CLEANING, SEDIMENT OIL REMOVAL, TRANSPORTATION OF MISCELLANEOUS HYDROCARBONS AND DISPOSAL PERMIT**

Operator or Owner Dakota Resources Address 911 N. Midkiss Rd. Midland Tx 79701  
Lease or Facility Name Big Eddy 100 SWD Location 8-21-28  
U.L. - Sec. - Twp. - Rge.

**OPERATION TO BE PERFORMED:**

- Tank Cleaning  Sediment Oil Removal  Transportation of Miscellaneous Hydrocarbons

Operator or Owner Representative authorizing work Mike

Date Work to be Performed 5-30-2

**TANK CLEANING DATA** Tank Number \_\_\_\_\_ Volume \_\_\_\_\_

Tank Type \_\_\_\_\_ Volume Below Load Line \_\_\_\_\_  
**SEDIMENT OIL OR MISCELLANEOUS HYDROCARBON DATA**

Sediment Oil from:  Pit  Cellar  Other

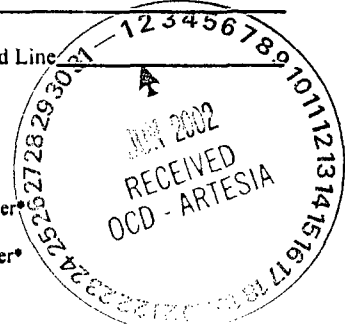
**MISCELLANEOUS OIL**

Tank Bottoms From:  Pipeline Station  Crude Terminal  Refinery  Other\*

Catchings From:  Gasoline Plant  Gathering Lines  Salt Water Disposal System  Other\*

Pipeline Break Oil or Spill

\*Other (Explain) \_\_\_\_\_



**VOLUME AND DESTINATION:** Estimated Volume 190 Bbls. Field test volume of good oil 163.03 Bbls.  
(Not required prior to Division approval)

Destination (Name and Location of treating plant or other facility) Jenex Operating 11100 S Eunice Highway 18  
P O Box 308 Hobbs NM 88241

**DESTRUCTION OF SEDIMENT OIL BY:**  Burning  Pit Disposal  Use on Roads or firewalls  Other

(Explain) \_\_\_\_\_

Location of Destruction \_\_\_\_\_

Justification of Destruction \_\_\_\_\_

**CERTIFICATION: (APPLICATION MAY BE MADE BY EITHER OF THE FOLLOWING)**

I hereby certify that the information above is true and complete to the best of my knowledge and belief.

Owner \_\_\_\_\_ Transporter Jenex Operating

By \_\_\_\_\_ Address P O Box 308 Hobbs NM 88241

Title \_\_\_\_\_ Signature [Signature]

Date \_\_\_\_\_ Title Plant Manager Date 5-30-2

**OIL CONSERVATION DIVISION**

Approved By [Signature] Title PES Date JUN 19 2002

A COPY OF THIS FORM MUST BE ON LOCATION DURING TANK CLEANING, REMOVAL OF SEDIMENT OIL OR MISCELLANEOUS HYDROCARBONS, AND MUST BE PRESENTED WITH TANK BOTTOMS, SEDIMENT OIL OR MISCELLANEOUS HYDROCARBONS AT THE TREATING PLANT TO WHICH IT IS DELIVERED.

DISTRIBUTION BY OCD	
<input checked="" type="checkbox"/>	Santa Fe
<input type="checkbox"/>	File
<input type="checkbox"/>	Operator
<input type="checkbox"/>	Transporter (2)

District I  
1625 N. French Dr., Hobbs, NM 88240  
District II  
811 South First, Artesia, NM 88210  
District III  
1000 Rio Brazos Road, Aztec, NM 87410  
District IV  
2040 South Pacheco, Santa Fe, NM 87505

State of New Mexico  
Energy Minerals and Natural Resources

Oil Conservation Division  
2040 South Pacheco  
Santa Fe, NM 87505

Form C-117 A  
Revised March 17, 1999

Submit 5 Copies to  
Appropriate District Office

PERMIT NO. A-13444

**TANK CLEANING, SEDIMENT OIL REMOVAL, TRANSPORTATION OF MISCELLANEOUS HYDROCARBONS AND DISPOSAL PERMIT**

Operator or Owner Loco Hills Water Disposal Address Box 68 Loco Hills NM 88255  
Lease or Facility Name Loco Hills SWD Location 16-17-30  
U.L. - Sec. - Twp. - Rge.

**OPERATION TO BE PERFORMED:**

Tank Cleaning  Sediment Oil Removal  Transportation of Miscellaneous Hydrocarbons

Operator or Owner Representative authorizing work Darrell

Date Work to be Performed 5-30-2

**TANK CLEANING DATA** Tank Number \_\_\_\_\_ Volume \_\_\_\_\_

Tank Type \_\_\_\_\_ Volume Below Load Line \_\_\_\_\_

**SEDIMENT OIL OR MISCELLANEOUS HYDROCARBON DATA**

Sediment Oil from:  Pit  Cellar  Other

**MISCELLANEOUS OIL**

Tank Bottoms From:  Pipeline Station  Crude Terminal  Refinery  Other\*

Catchings From:  Gasoline Plant  Gathering Lines  Salt Water Disposal System  Other\*

Pipeline Break Oil or Spill

\*Other (Explain) \_\_\_\_\_



**VOLUME AND DESTINATION:** Estimated Volume 380 Bbls. Field test volume of good oil 181.83 Bbls.  
(Not required prior to Division approval)

Destination (Name and Location of treating plant or other facility) Jenex Operating 11100 S Eunice Highway 18  
P O Box 308 Hobbs NM 88241

**DESTRUCTION OF SEDIMENT OIL BY:**  Burning  Pit Disposal  Use on Roads or firewalls  Other

(Explain) \_\_\_\_\_

Location of Destruction \_\_\_\_\_

Justification of Destruction \_\_\_\_\_

**CERTIFICATION: (APPLICATION MAY BE MADE BY EITHER OF THE FOLLOWING)**

I hereby certify that the information above is true and complete to the best of my knowledge and belief.

Owner \_\_\_\_\_

Transporter Jenex Operating

By \_\_\_\_\_

Address P O Box 308 Hobbs NM 88241

Title \_\_\_\_\_

Signature [Signature]

Date \_\_\_\_\_

Title Plant Manager Date 5-29-2

**OIL CONSERVATION DIVISION**

Approved By [Signature] Title PES Date JUN 19 2002

A COPY OF THIS FORM MUST BE ON LOCATION DURING TANK CLEANING, REMOVAL OF SEDIMENT OIL OR MISCELLANEOUS HYDROCARBONS, AND MUST BE PRESENTED WITH TANK BOTTOMS, SEDIMENT OIL OR MISCELLANEOUS HYDROCARBONS AT THE TREATING PLANT TO WHICH IT IS DELIVERED.

DISTRIBUTION BY OCD	
<input checked="" type="checkbox"/>	Santa Fe
<input type="checkbox"/>	File
<input type="checkbox"/>	Operator
<input type="checkbox"/>	Transporter (2)

District I  
1625 N. French Dr., Hobbs, NM 88240  
District II  
811 South First, Artesia, NM 88210  
District III  
1000 Rio Brazos Road, Aztec, NM 87410  
District IV  
2040 South Pacheco, Santa Fe, NM 87505

State of New Mexico  
Energy Minerals and Natural Resources

Form C-117 A  
Revised March 17, 1999

Oil Conservation Division  
2040 South Pacheco  
Santa Fe, NM 87505

Submit 5 Copies to  
Appropriate District Office

PERMIT NO. A-13428

**TANK CLEANING, SEDIMENT OIL REMOVAL, TRANSPORTATION OF MISCELLANEOUS HYDROCARBONS AND DISPOSAL PERMIT**

Operator or Owner Loco Hills Water Disposal Address Box 68 Loco Hills NM 88255  
Lease or Facility Name Loco Hills SWD Location 16-17-30  
U.L. - Sec. - Twp. - Rge.

**OPERATION TO BE PERFORMED:**

Tank Cleaning  Sediment Oil Removal  Transportation of Miscellaneous Hydrocarbons

Operator or Owner Representative authorizing work Darrell

Date Work to be Performed 5-21-22-2

**TANK CLEANING DATA** Tank Number \_\_\_\_\_ Volume \_\_\_\_\_

Tank Type \_\_\_\_\_ Volume Below Load Line \_\_\_\_\_  
**SEDIMENT OIL OR MISCELLANEOUS HYDROCARBON DATA**

Sediment Oil from:  Pit  Cellar  Other

**MISCELLANEOUS OIL**

Tank Bottoms From:  Pipeline Station  Crude Terminal  Refinery  Other\*

Catchings From:  Gasoline Plant  Gathering Lines  Salt Water Disposal System  Other\*

Pipeline Break Oil or Spill

\*Other (Explain) \_\_\_\_\_

**VOLUME AND DESTINATION:** Estimated Volume 570 Bbls. Field test volume of good oil 555.81 Bbls.  
(Not required prior to Division approval)

Destination (Name and Location of treating plant or other facility) Jenex Operating 11100 S Eunice Highway 18  
P O Box 308 Hobbs NM 88241

**DESTRUCTION OF SEDIMENT OIL BY:**  Burning  Pit Disposal  Use on Roads or firewalls  Other

(Explain) \_\_\_\_\_

Location of Destruction \_\_\_\_\_

Justification of Destruction \_\_\_\_\_

**CERTIFICATION: (APPLICATION MAY BE MADE BY EITHER OF THE FOLLOWING)**

I hereby certify that the information above is true and complete to the best of my knowledge and belief.

Owner \_\_\_\_\_ Transporter Jenex Operating

By \_\_\_\_\_ Address P O Box 308 Hobbs NM 88241

Title \_\_\_\_\_ Signature [Signature]

Date \_\_\_\_\_ Title Plant Manager Date 5-21-2

**OIL CONSERVATION DIVISION**

Approved By [Signature] Title PES Date JUN 19 2002

A COPY OF THIS FORM MUST BE ON LOCATION DURING TANK CLEANING, REMOVAL OF SEDIMENT OIL OR MISCELLANEOUS HYDROCARBONS, AND MUST BE PRESENTED WITH TANK BOTTOMS, SEDIMENT OIL OR MISCELLANEOUS HYDROCARBONS AT THE TREATING PLANT TO WHICH IT IS DELIVERED.

DISTRIBUTION BY OCD	
<input checked="" type="checkbox"/>	Santa Fe
<input type="checkbox"/>	File
<input type="checkbox"/>	Operator
<input type="checkbox"/>	Transporter (2)



District I  
1625 N. French Dr., Hobbs, NM 88240  
District II  
811 South First, Artesia, NM 88210  
District III  
1000 Rio Brazos Road, Aztec, NM 87410  
District IV  
2040 South Pacheco, Santa Fe, NM 87505

State of New Mexico  
Energy Minerals and Natural Resources

Form C-117 A  
Revised March 17, 1999

Oil Conservation Division  
2040 South Pacheco  
Santa Fe, NM 87505

Submit 5 Copies to  
Appropriate District Office

PERMIT NO. A-13427

**TANK CLEANING, SEDIMENT OIL REMOVAL, TRANSPORTATION OF MISCELLANEOUS HYDROCARBONS AND DISPOSAL PERMIT**

Operator or Owner OK HOT oil Service Address Box 146 Loco Hills NM 88255  
Lease or Facility Name OK Hot oil plant Location 29-17-29  
U.L. - Sec. - Twp. - Rge.

**OPERATION TO BE PERFORMED:**

- Tank Cleaning  Sediment Oil Removal  Transportation of Miscellaneous Hydrocarbons

Operator or Owner Representative authorizing work Tracy

Date Work to be Performed 5-17, 18-2

**TANK CLEANING DATA** Tank Number \_\_\_\_\_ Volume \_\_\_\_\_

Tank Type \_\_\_\_\_ Volume Below Load Line \_\_\_\_\_  
**SEDIMENT OIL OR MISCELLANEOUS HYDROCARBON DATA**

Sediment Oil from:  Pit  Cellar  Other

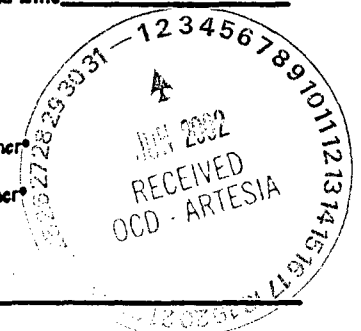
**MISCELLANEOUS OIL**

Tank Bottoms From:  Pipeline Station  Crude Terminal  Refinery  Other

Catchings From:  Gasoline Plant  Gathering Lines  Salt Water Disposal System  Other

Pipeline Break Oil or Spill

\*Other (Explain) \_\_\_\_\_



**VOLUME AND DESTINATION:** Estimated Volume 760 Bbls. Field test volume of good oil 711.02 Bbls.  
(Not required prior to Division approval)

Destination (Name and Location of treating plant or other facility) Jenex Operating 11100 S Eunice Highway 18  
P O Box 308 Hobbs NM 88241

**DESTRUCTION OF SEDIMENT OIL BY:**  Burning  Pit Disposal  Use on Roads or firewalls  Other

(Explain) \_\_\_\_\_

Location of Destruction \_\_\_\_\_

Justification of Destruction \_\_\_\_\_

**CERTIFICATION: (APPLICATION MAY BE MADE BY EITHER OF THE FOLLOWING)**

I hereby certify that the information above is true and complete to the best of my knowledge and belief.

Owner \_\_\_\_\_

Transporter Jenex Operating

By \_\_\_\_\_

Address P O Box 308 Hobbs NM 88241

Title \_\_\_\_\_

Signature [Signature]

Date \_\_\_\_\_

Title Plant Manager Date 5-16-2

**OIL CONSERVATION DIVISION**

Approved By [Signature] Title PES

Date JUN 19 2002

A COPY OF THIS FORM MUST BE ON LOCATION DURING TANK CLEANING, REMOVAL OF SEDIMENT OIL OR MISCELLANEOUS HYDROCARBONS, AND MUST BE PRESENTED WITH TANK BOTTOMS, SEDIMENT OIL OR MISCELLANEOUS HYDROCARBONS AT THE TREATING PLANT TO WHICH IT IS DELIVERED.

DISTRIBUTION BY OCD	
<input checked="" type="checkbox"/>	Santa Fe
<input type="checkbox"/>	File
<input type="checkbox"/>	Operator
<input type="checkbox"/>	Transporter (2)

District I  
1625 N. French Dr., Hobbs, NM 88240  
District II  
811 South First, Artesia, NM 88210  
District III  
1000 Rio Brazos Road, Aztec, NM 87410  
District IV  
2040 South Pacheco, Santa Fe, NM 87505

State of New Mexico  
Energy Minerals and Natural Resources

Oil Conservation Division  
2040 South Pacheco  
Santa Fe, NM 87505

Form C-117 A  
Revised March 17, 1999

Submit 5 Copies to  
Appropriate District Office

PERMIT NO. A-13426

**TANK CLEANING, SEDIMENT OIL REMOVAL, TRANSPORTATION OF MISCELLANEOUS HYDROCARBONS AND DISPOSAL PERMIT**

Operator or Owner MUS Producing Address Box 1404 Stanton Tx 79782  
Lease or Facility Name State DU SWD Location 36-22-27  
U.L. - Sec. - Twp. - Rge.

**OPERATION TO BE PERFORMED:**

Tank Cleaning  Sediment Oil Removal  Transportation of Miscellaneous Hydrocarbons

Operator or Owner Representative authorizing work Mike

Date Work to be Performed 5-16-2

**TANK CLEANING DATA** Tank Number \_\_\_\_\_ Volume \_\_\_\_\_

Tank Type \_\_\_\_\_ Volume Below Load Line \_\_\_\_\_

**SEDIMENT OIL OR MISCELLANEOUS HYDROCARBON DATA**

Sediment Oil from:  Pit  Cellar  Other

**MISCELLANEOUS OIL**

Tank Bottoms From:  Pipeline Station  Crude Terminal  Refinery  Other

Catchings From:  Gasoline Plant  Gathering Lines  Salt Water Disposal System  Other

Pipeline Break Oil or Spill

\*Other (Explain) \_\_\_\_\_

**VOLUME AND DESTINATION:** Estimated Volume 190 Bbls. Field test volume of good oil 184.84 Bbls.  
(Not required prior to Division approval)

Destination (Name and Location of treating plant or other facility) Jenex Operating 11100 S Eunice Highway 18  
P O Box 308 Hobbs NM 88241

**DESTRUCTION OF SEDIMENT OIL BY:**  Burning  Pit Disposal  Use on Roads or firewalls  Other

(Explain) \_\_\_\_\_

Location of Destruction \_\_\_\_\_

Justification of Destruction \_\_\_\_\_

**CERTIFICATION:** (APPLICATION MAY BE MADE BY EITHER OF THE FOLLOWING)

I hereby certify that the information above is true and complete to the best of my knowledge and belief.

Owner \_\_\_\_\_ Transporter Jenex Operating

By \_\_\_\_\_ Address P O Box 308 Hobbs NM 88241

Title \_\_\_\_\_ Signature [Signature]

Date \_\_\_\_\_ Title Plant Manager Date 5-16-2

**OIL CONSERVATION DIVISION**

Approved By [Signature] Title PES Date JUN 19 2002

A COPY OF THIS FORM MUST BE ON LOCATION DURING TANK CLEANING, REMOVAL OF SEDIMENT OIL OR MISCELLANEOUS HYDROCARBONS, AND MUST BE PRESENTED WITH TANK BOTTOMS, SEDIMENT OIL OR MISCELLANEOUS HYDROCARBONS AT THE TREATING PLANT TO WHICH IT IS DELIVERED.

DISTRIBUTION BY OCD	
<input checked="" type="checkbox"/>	Santa Fe
<input type="checkbox"/>	File
<input type="checkbox"/>	Operator
<input type="checkbox"/>	Transporter (2)

District I  
1625 N. French Dr., Hobbs, NM 88240  
District II  
811 South First, Artesia, NM 88210  
District III  
1000 Rio Brazos Road, Aztec, NM 87410  
District IV  
2040 South Pacheco, Santa Fe, NM 87505

State of New Mexico  
Energy Minerals and Natural Resources

Form C-117 A  
Revised March 17, 1999

Oil Conservation Division  
2040 South Pacheco  
Santa Fe, NM 87505

Submit 5 Copies to  
Appropriate District Office

PERMIT NO. A-13425

**TANK CLEANING, SEDIMENT OIL REMOVAL, TRANSPORTATION OF MISCELLANEOUS HYDROCARBONS AND DISPOSAL PERMIT**

Operator or Owner Dakota Resources Address 911 N. midkiff Rd Midland Tx 79701  
Lease or Facility Name Big Eddy 100 SWD Location 8-21-28  
U.L. - Sec. - Twp. - Rge.

**OPERATION TO BE PERFORMED:**

Tank Cleaning  Sediment Oil Removal  Transportation of Miscellaneous Hydrocarbons

Operator or Owner Representative authorizing work mike

Date Work to be Performed 5-15-2

**TANK CLEANING DATA** Tank Number \_\_\_\_\_ Volume \_\_\_\_\_

Tank Type \_\_\_\_\_ Volume Below Load Line \_\_\_\_\_

**SEDIMENT OIL OR MISCELLANEOUS HYDROCARBON DATA**

Sediment Oil from:  Pit  Cellar  Other

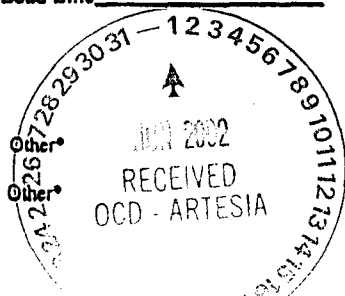
**MISCELLANEOUS OIL**

Tank Bottoms From:  Pipeline Station  Crude Terminal  Refinery  Other

Catchings From:  Gasoline Plant  Gathering Lines  Salt Water Disposal System  Other

Pipeline Break Oil or Spill

\*Other (Explain) \_\_\_\_\_



**VOLUME AND DESTINATION:** Estimated Volume 190 Bbls. Field test volume of good oil 170.22 Bbls.  
(Not required prior to Division approval)

Destination (Name and Location of treating plant or other facility) Jenex Operating 11100 S Eunice Highway 18  
P O Box 308 Hobbs NM 88241

**DESTRUCTION OF SEDIMENT OIL BY:**  Burning  Pit Disposal  Use on Roads or firewalls  Other

(Explain) \_\_\_\_\_

Location of Destruction \_\_\_\_\_

Justification of Destruction \_\_\_\_\_

**CERTIFICATION: (APPLICATION MAY BE MADE BY EITHER OF THE FOLLOWING)**

I hereby certify that the information above is true and complete to the best of my knowledge and belief.

Owner \_\_\_\_\_ Transporter Jenex Operating

By \_\_\_\_\_ Address P O Box 308 Hobbs NM 88241

Title \_\_\_\_\_ Signature [Signature]

Date \_\_\_\_\_ Title Plant Manager Date 5-15-2

**OIL CONSERVATION DIVISION**

Approved By [Signature] Title PES Date JUN 19 2002

A COPY OF THIS FORM MUST BE ON LOCATION DURING TANK CLEANING, REMOVAL OF SEDIMENT OIL OR MISCELLANEOUS HYDROCARBONS, AND MUST BE PRESENTED WITH TANK BOTTOMS, SEDIMENT OIL OR MISCELLANEOUS HYDROCARBONS AT THE TREATING PLANT TO WHICH IT IS DELIVERED.

DISTRIBUTION BY OCD	
<input checked="" type="checkbox"/>	Santa Fe
<input type="checkbox"/>	File
<input type="checkbox"/>	Operator
<input type="checkbox"/>	Transporter (2)

District I  
1625 N. French Dr., Hobbs, NM 88240  
District II  
811 South First, Artesia, NM 88210  
District III  
1000 Rio Brazos Road, Aztec, NM 87410  
District IV  
2040 South Pacheco, Santa Fe, NM 87505

State of New Mexico  
Energy Minerals and Natural Resources

Form C-117 A  
Revised March 17, 1999

Oil Conservation Division  
2040 South Pacheco  
Santa Fe, NM 87505

Submit 5 Copies to  
Appropriate District Office

PERMIT NO. A-13424

**TANK CLEANING, SEDIMENT OIL REMOVAL, TRANSPORTATION OF MISCELLANEOUS HYDROCARBONS AND DISPOSAL PERMIT**

Operator or Owner Loco Hills Water Disposal Address Box 68 Loco Hills NM 88255  
Lease or Facility Name Loco Hills SWD Location 16-17-30  
U.L. - Sec. - Twp. - Rge.

**OPERATION TO BE PERFORMED:**

Tank Cleaning  Sediment Oil Removal  Transportation of Miscellaneous Hydrocarbons

Operator or Owner Representative authorizing work Darrell

Date Work to be Performed 5-14-2  
**TANK CLEANING DATA** Tank Number \_\_\_\_\_ Volume \_\_\_\_\_


Tank Type \_\_\_\_\_ Volume Below Load Line \_\_\_\_\_  
**SEDIMENT OIL OR MISCELLANEOUS HYDROCARBON DATA**

Sediment Oil from:  Pit  Cellar  Other

**MISCELLANEOUS OIL**  
Tank Bottoms From:  Pipeline Station  Crude Terminal  Refinery  Other

Catchings From:  Gasoline Plant  Gathering Lines  Salt Water Disposal System  Other  
 Pipeline Break Oil or Spill

\*Other (Explain) \_\_\_\_\_



**VOLUME AND DESTINATION:** Estimated Volume 380 Bbls. Field test volume of good oil 363.27 Bbls.  
(Not required prior to Division approval)

Destination (Name and Location of treating plant or other facility) Jenex Operating 11100 S Eunice Highway 18  
P O Box 308 Hobbs NM 88241

**DESTRUCTION OF SEDIMENT OIL BY:**  Burning  Pit Disposal  Use on Roads or firewalls  Other

(Explain) \_\_\_\_\_

Location of Destruction \_\_\_\_\_

Justification of Destruction \_\_\_\_\_

**CERTIFICATION:** (APPLICATION MAY BE MADE BY EITHER OF THE FOLLOWING)

I hereby certify that the information above is true and complete to the best of my knowledge and belief.

Owner \_\_\_\_\_ Transporter Jenex Operating  
By \_\_\_\_\_ Address P O Box 308 Hobbs NM 88241  
Title \_\_\_\_\_ Signature [Signature]  
Date \_\_\_\_\_ Title Plant Manager Date 5-14-2

**OIL CONSERVATION DIVISION**

Approved By [Signature] Title PES Date \_\_\_\_\_

JUN 19 2002

A COPY OF THIS FORM MUST BE ON LOCATION DURING TANK CLEANING, REMOVAL OF SEDIMENT OIL OR MISCELLANEOUS HYDROCARBONS, AND MUST BE PRESENTED WITH TANK BOTTOMS, SEDIMENT OIL OR MISCELLANEOUS HYDROCARBONS AT THE TREATING PLANT TO WHICH IT IS DELIVERED.

DISTRIBUTION BY OCD	
<input checked="" type="checkbox"/>	Santa Fe
<input type="checkbox"/>	File
<input type="checkbox"/>	Operator
<input type="checkbox"/>	Transporter (2)

District I  
1625 N. French Dr., Hobbs, NM 88240  
District II  
811 South First, Artesia, NM 88210  
District III  
1000 Rio Brazos Road, Aztec, NM 87410  
District IV  
2040 South Pacheco, Santa Fe, NM 87505

State of New Mexico  
Energy Minerals and Natural Resources

Form C-117 A  
Revised March 17, 1999

Oil Conservation Division  
2040 South Pacheco  
Santa Fe, NM 87505

Submit 5 Copies to  
Appropriate District Office

PERMIT NO. A-13423

**TANK CLEANING, SEDIMENT OIL REMOVAL, TRANSPORTATION OF MISCELLANEOUS HYDROCARBONS AND DISPOSAL PERMIT**

Operator or Owner Loco Hills Water Disposal Address Box 68 Loco Hills NM 88255  
Lease or Facility Name Loco Hills SWD Location 16-17-30  
U.L. - Sec. - Twp. - Rge.

**OPERATION TO BE PERFORMED:**

- Tank Cleaning  Sediment Oil Removal  Transportation of Miscellaneous Hydrocarbons

Operator or Owner Representative authorizing work Darrell

Date Work to be Performed 5-10-2

**TANK CLEANING DATA** Tank Number \_\_\_\_\_ Volume \_\_\_\_\_

Tank Type \_\_\_\_\_ Volume Below Load Line \_\_\_\_\_

**SEDIMENT OIL OR MISCELLANEOUS HYDROCARBON DATA**

Sediment Oil from:  Pit  Cellar  Other

**MISCELLANEOUS OIL**

Tank Bottoms From:  Pipeline Station  Crude Terminal  Refinery  Other\*

Catchings From:  Gasoline Plant  Gathering Lines  Salt Water Disposal System  Other\*

Pipeline Break Oil or Spill

\*Other (Explain) \_\_\_\_\_

**VOLUME AND DESTINATION:** Estimated Volume 280 Bbls. Field test volume of good oil 369.35 Bbls.  
(Not required prior to Division approval)

Destination (Name and Location of treating plant or other facility) Jenex Operating 11100 S Eunice Highway 18  
P O Box 308 Hobbs NM 88241

**DESTRUCTION OF SEDIMENT OIL BY:**  Burning  Pit Disposal  Use on Roads or firewalls  Other

(Explain) \_\_\_\_\_

Location of Destruction \_\_\_\_\_

Justification of Destruction \_\_\_\_\_

**CERTIFICATION:** (APPLICATION MAY BE MADE BY EITHER OF THE FOLLOWING)

I hereby certify that the information above is true and complete to the best of my knowledge and belief.

Owner \_\_\_\_\_

Transporter Jenex Operating

By \_\_\_\_\_

Address P O Box 308 Hobbs NM 88241

Title \_\_\_\_\_

Signature [Signature]

Date \_\_\_\_\_

Title Plant Manager Date 5-9-2

**OIL CONSERVATION DIVISION**

Approved By [Signature] Title PES Date \_\_\_\_\_

JUN 19 2002

A COPY OF THIS FORM MUST BE ON LOCATION DURING TANK CLEANING, REMOVAL OF SEDIMENT OIL OR MISCELLANEOUS HYDROCARBONS, AND MUST BE PRESENTED WITH TANK BOTTOMS, SEDIMENT OIL OR MISCELLANEOUS HYDROCARBONS AT THE TREATING PLANT TO WHICH IT IS DELIVERED.

DISTRIBUTION BY OCD	
	Santa Fe
	File
	Operator
	Transporter (2)

District I  
1625 N. French Dr., Hobbs, NM 88240  
District II  
811 South First, Artesia, NM 88210  
District III  
1000 Rio Brazos Road, Aztec, NM 87410  
District IV  
2040 South Pacheco, Santa Fe, NM 87505

State of New Mexico  
Energy Minerals and Natural Resources

Oil Conservation Division  
2040 South Pacheco  
Santa Fe, NM 87505

Form C-117 A  
Revised March 17, 1999

Submit 5 Copies to  
Appropriate District Office

PERMIT NO. A-13416

**TANK CLEANING, SEDIMENT OIL REMOVAL, TRANSPORTATION OF MISCELLANEOUS HYDROCARBONS AND DISPOSAL PERMIT**

Operator or Owner Key Energy Address P.O. Box 127 Carlsbad NM 88220  
Lease or Facility Name BKF Location 13-22-27  
U.L. - Sec. - Twp. - Rge.

**OPERATION TO BE PERFORMED:**

- Tank Cleaning  Sediment Oil Removal  Transportation of Miscellaneous Hydrocarbons

Operator or Owner Representative authorizing work David

Date Work to be Performed 5-7-2

**TANK CLEANING DATA** Tank Number \_\_\_\_\_ Volume \_\_\_\_\_

Tank Type \_\_\_\_\_ Volume Below Load Line \_\_\_\_\_

**SEDIMENT OIL OR MISCELLANEOUS HYDROCARBON DATA**

Sediment Oil from:  Pit  Cellar  Other

**MISCELLANEOUS OIL**

Tank Bottoms From:  Pipeline Station  Crude Terminal  Refinery  Other\*

Catchings From:  Gasoline Plant  Gathering Lines  Salt Water Disposal System  Other\*

Pipeline Break Oil or Spill

\*Other (Explain) \_\_\_\_\_

**VOLUME AND DESTINATION:** Estimated Volume 190 Bbls. Field test volume of good oil 176.17 Bbls.  
(Not required prior to Division approval)

Destination (Name and Location of treating plant or other facility) Jenex Operating 11100 S Eunice Highway 18  
P O Box 308 Hobbs NM 88241

**DESTRUCTION OF SEDIMENT OIL BY:**  Burning  Pit Disposal  Use on Roads or firewalls  Other

(Explain) \_\_\_\_\_

Location of Destruction \_\_\_\_\_

Justification of Destruction \_\_\_\_\_

**CERTIFICATION:** (APPLICATION MAY BE MADE BY EITHER OF THE FOLLOWING)

I hereby certify that the information above is true and complete to the best of my knowledge and belief.

Owner \_\_\_\_\_

Transporter Jenex Operating

By \_\_\_\_\_

Address P O Box 308 Hobbs NM 88241

Title \_\_\_\_\_

Signature [Signature]

Date \_\_\_\_\_

Title Plant Manager Date 5-7-2

**OIL CONSERVATION DIVISION**

Approved By [Signature] Title PES Date JUN 18 2002

A COPY OF THIS FORM MUST BE ON LOCATION DURING TANK CLEANING, REMOVAL OF SEDIMENT OIL OR MISCELLANEOUS HYDROCARBONS, AND MUST BE PRESENTED WITH TANK BOTTOMS, SEDIMENT OIL OR MISCELLANEOUS HYDROCARBONS AT THE TREATING PLANT TO WHICH IT IS DELIVERED.

DISTRIBUTION BY OCD	
<input checked="" type="checkbox"/>	Santa Fe
<input type="checkbox"/>	File
<input type="checkbox"/>	Operator
<input type="checkbox"/>	Transporter (2)

District I  
1625 N. French Dr., Hobbs, NM 88240  
District II  
811 South First, Artesia, NM 88210  
District III  
1000 Rio Brazos Road, Aztec, NM 87410  
District IV  
2040 South Pacheco, Santa Fe, NM 87505

State of New Mexico  
Energy Minerals and Natural Resources

Oil Conservation Division  
2040 South Pacheco  
Santa Fe, NM 87505

Form C-117 A  
Revised March 17, 1999

Submit 5 Copies to  
Appropriate District Office

PERMIT NO. A-13415

**TANK CLEANING, SEDIMENT OIL REMOVAL, TRANSPORTATION OF MISCELLANEOUS HYDROCARBONS AND DISPOSAL PERMIT**

Operator or Owner Dakota Resources Address 911 N. midkiss Rd Midland Tx 79701  
Lease or Facility Name Big Eddy 100 SWD Location 8-21-28  
U.L. - Sec. - Twp. - Rge.

**OPERATION TO BE PERFORMED:**

Tank Cleaning  Sediment Oil Removal  Transportation of Miscellaneous Hydrocarbons

Operator or Owner Representative authorizing work mike

Date Work to be Performed 5-4-2

**TANK CLEANING DATA** Tank Number \_\_\_\_\_ Volume \_\_\_\_\_

Tank Type \_\_\_\_\_ Volume Below Load Line \_\_\_\_\_

**SEDIMENT OIL OR MISCELLANEOUS HYDROCARBON DATA**

Sediment Oil from:  Pit  Cellar  Other

**MISCELLANEOUS OIL**

Tank Bottoms From:  Pipeline Station  Crude Terminal  Refinery  Other\*

Catchings From:  Gasoline Plant  Gathering Lines  Salt Water Disposal System  Other\*

Pipeline Break Oil or Spill

\*Other (Explain) \_\_\_\_\_

**VOLUME AND DESTINATION:** Estimated Volume 190 Bbls. Field test volume of good oil 159.63 Bbls.  
(Not required prior to Division approval)

Destination (Name and Location of treating plant or other facility) Jenex Operating 11100 S Eunice Highway 18  
P O Box 308 Hobbs NM 88241

**DESTRUCTION OF SEDIMENT OIL BY:**  Burning  Pit Disposal  Use on Roads or firewalls  Other

(Explain) \_\_\_\_\_

Location of Destruction \_\_\_\_\_

Justification of Destruction \_\_\_\_\_

**CERTIFICATION: (APPLICATION MAY BE MADE BY EITHER OF THE FOLLOWING)**

I hereby certify that the information above is true and complete to the best of my knowledge and belief.

Owner \_\_\_\_\_

Transporter Jenex Operating

By \_\_\_\_\_

Address P O Box 308 Hobbs NM 88241

Title \_\_\_\_\_

Signature [Signature]

Date \_\_\_\_\_

Title Plant Manager Date 5-4-2

**OIL CONSERVATION DIVISION**

Approved By [Signature] Title PES Date JUN 19 2002

A COPY OF THIS FORM MUST BE ON LOCATION DURING TANK CLEANING, REMOVAL OF SEDIMENT OIL OR MISCELLANEOUS HYDROCARBONS, AND MUST BE PRESENTED WITH TANK BOTTOMS, SEDIMENT OIL OR MISCELLANEOUS HYDROCARBONS AT THE TREATING PLANT TO WHICH IT IS DELIVERED.

DISTRIBUTION BY OCD	
<input checked="" type="checkbox"/>	Santa Fe
<input type="checkbox"/>	File
<input type="checkbox"/>	Operator
<input type="checkbox"/>	Transporter (2)

District I  
1625 N. French Dr., Hobbs, NM 88240  
District II  
811 South First, Artesia, NM 88210  
District III  
1000 Rio Brazos Road, Aztec, NM 87410  
District IV  
2040 South Pacheco, Santa Fe, NM 87505

State of New Mexico  
Energy Minerals and Natural Resources

Oil Conservation Division  
2040 South Pacheco  
Santa Fe, NM 87505

Form C-117 A  
Revised March 17, 1999

Submit 5 Copies to  
Appropriate District Office

PERMIT NO. A-13409

**TANK CLEANING, SEDIMENT OIL REMOVAL, TRANSPORTATION OF MISCELLANEOUS HYDROCARBONS AND DISPOSAL PERMIT**

Operator or Owner OK Hot oil Service Address Box 146 Loco Hills Nm 88255  
Lease or Facility Name OK Hot oil plant Location 29-17-29  
U.L. - Sec. - Twp. - Rge.

**OPERATION TO BE PERFORMED:**

- Tank Cleaning  Sediment Oil Removal  Transportation of Miscellaneous Hydrocarbons

Operator or Owner Representative authorizing work Tracy

Date Work to be Performed 5-3-2

**TANK CLEANING DATA** Tank Number \_\_\_\_\_ Volume \_\_\_\_\_

Tank Type \_\_\_\_\_ Volume Below Load Line \_\_\_\_\_

**SEDIMENT OIL OR MISCELLANEOUS HYDROCARBON DATA**

Sediment Oil from:  Pit  Cellar  Other

**MISCELLANEOUS OIL**

Tank Bottoms From:  Pipeline Station  Crude Terminal  Refinery  Other\*

Catchings From:  Gasoline Plant  Gathering Lines  Salt Water Disposal System  Other\*

Pipeline Break Oil or Spill

\*Other (Explain) \_\_\_\_\_

**VOLUME AND DESTINATION:** Estimated Volume 380 Bbls. Field test volume of good oil 182.35 Bbls.  
(Not required prior to Division approval)

Destination (Name and Location of treating plant or other facility) Jenex Operating 11100 S Eunice Highway 18  
P O Box 308 Hobbs NM 88241

**DESTRUCTION OF SEDIMENT OIL BY:**  Burning  Pit Disposal  Use on Roads or firewalls  Other

(Explain) \_\_\_\_\_

Location of Destruction \_\_\_\_\_

Justification of Destruction \_\_\_\_\_

**CERTIFICATION: (APPLICATION MAY BE MADE BY EITHER OF THE FOLLOWING)**

I hereby certify that the information above is true and complete to the best of my knowledge and belief.

Owner \_\_\_\_\_ Transporter Jenex Operating  
By \_\_\_\_\_ Address P O Box 308 Hobbs NM 88241  
Title \_\_\_\_\_ Signature [Signature]  
Date \_\_\_\_\_ Title Plant Manager Date 5-3-2

**OIL CONSERVATION DIVISION**

Approved By [Signature] Title PES Date JUN 19 2002

A COPY OF THIS FORM MUST BE ON LOCATION DURING TANK CLEANING, REMOVAL OF SEDIMENT OIL OR MISCELLANEOUS HYDROCARBONS, AND MUST BE PRESENTED WITH TANK BOTTOMS, SEDIMENT OIL OR MISCELLANEOUS HYDROCARBONS AT THE TREATING PLANT TO WHICH IT IS DELIVERED.

DISTRIBUTION BY OCD	
<input checked="" type="checkbox"/>	Santa Fe
<input type="checkbox"/>	File
<input type="checkbox"/>	Operator
<input type="checkbox"/>	Transporter (2)





District I  
1625 N. French Dr., Hobbs, NM 88240  
District II  
811 South First, Artesia, NM 88210  
District III  
1000 Rio Brazos Road, Aztec, NM 87410  
District IV  
2040 South Pacheco, Santa Fe, NM 87505

State of New Mexico  
Energy Minerals and Natural Resources

Oil Conservation Division  
2040 South Pacheco  
Santa Fe, NM 87505

Form C-117 A  
Revised March 17, 1999  
Submit 5 Copies to  
Appropriate District Office

PERMIT NO. A-13406

**TANK CLEANING, SEDIMENT OIL REMOVAL, TRANSPORTATION OF MISCELLANEOUS HYDROCARBONS AND DISPOSAL PERMIT**

Operator or Owner OK Hot oil Service Address Box 146 Loco Hills NM 88255  
Lease or Facility Name OK Hot oil plant Location 29-17-29  
U.L. - Sec. - Twp. - Rge.

**OPERATION TO BE PERFORMED:**

- Tank Cleaning  Sediment Oil Removal  Transportation of Miscellaneous Hydrocarbons

Operator or Owner Representative authorizing work Tracy

Date Work to be Performed 5-1-2-02

**TANK CLEANING DATA** Tank Number \_\_\_\_\_ Volume \_\_\_\_\_

Tank Type \_\_\_\_\_ Volume Below Load Line \_\_\_\_\_

**SEDIMENT OIL OR MISCELLANEOUS HYDROCARBON DATA**

Sediment Oil from:  Pit  Cellar  Other

**MISCELLANEOUS OIL**

Tank Bottoms From:  Pipeline Station  Crude Terminal  Refinery  Other\*

Catchings From:  Gasoline Plant  Gathering Lines  Salt Water Disposal System  Other\*

Pipeline Break Oil or Spill

\*Other (Explain) \_\_\_\_\_

**VOLUME AND DESTINATION:** Estimated Volume 1760 Bbls. Field test volume of good oil 730.69 Bbls.  
(Not required prior to Division approval)

Destination (Name and Location of treating plant or other facility) Jenex Operating 11100 S Eunice Highway 18  
P O Box 308 Hobbs NM 88241

**DESTRUCTION OF SEDIMENT OIL BY:**  Burning  Pit Disposal  Use on Roads or firewalls  Other

(Explain) \_\_\_\_\_

Location of Destruction \_\_\_\_\_

Justification of Destruction \_\_\_\_\_

**CERTIFICATION: (APPLICATION MAY BE MADE BY EITHER OF THE FOLLOWING)**

I hereby certify that the information above is true and complete to the best of my knowledge and belief.

Owner \_\_\_\_\_ Transporter Jenex Operating  
By \_\_\_\_\_ Address P O Box 308 Hobbs NM 88241  
Title \_\_\_\_\_ Signature [Signature]  
Date \_\_\_\_\_ Title Plant Manager Date 5-1-2

**OIL CONSERVATION DIVISION**

Approved By [Signature] Title PES Date JUN 19 2002

A COPY OF THIS FORM MUST BE ON LOCATION DURING TANK CLEANING, REMOVAL OF SEDIMENT OIL OR MISCELLANEOUS HYDROCARBONS, AND MUST BE PRESENTED WITH TANK BOTTOMS, SEDIMENT OIL OR MISCELLANEOUS HYDROCARBONS AT THE TREATING PLANT TO WHICH IT IS DELIVERED.

DISTRIBUTION BY OCD	
<input checked="" type="checkbox"/>	Santa Fe
<input type="checkbox"/>	File
<input type="checkbox"/>	Operator
<input type="checkbox"/>	Transporter (2)

District I  
1625 N. French Dr., Hobbs, NM 88240  
District II  
811 South First, Artesia, NM 88210  
District III  
1000 Rio Brazos Road, Aztec, NM 87410  
District IV  
2040 South Pacheco, Santa Fe, NM 87505

State of New Mexico  
Energy Minerals and Natural Resources

Form C-117 A  
Revised March 17, 1999

Oil Conservation Division  
2040 South Pacheco  
Santa Fe, NM 87505

Submit 5 Copies to  
Appropriate District Office

PERMIT NO. A-13395

**TANK CLEANING, SEDIMENT OIL REMOVAL, TRANSPORTATION OF MISCELLANEOUS HYDROCARBONS AND DISPOSAL PERMIT**

Operator or Owner Loco Hills Water Disposal Address Box 68 Loco Hills NM 88255  
Lease or Facility Name Loco Hills SWD Location 16-17-30  
U.L. - Sec. - Twp. - Rge.

**OPERATION TO BE PERFORMED:**

- Tank Cleaning  Sediment Oil Removal  Transportation of Miscellaneous Hydrocarbons

Operator or Owner Representative authorizing work Bill

Date Work to be Performed 4-22-7

**TANK CLEANING DATA** Tank Number \_\_\_\_\_ Volume \_\_\_\_\_

Tank Type \_\_\_\_\_ Volume Below Load Line \_\_\_\_\_

**SEDIMENT OIL OR MISCELLANEOUS HYDROCARBON DATA**

Sediment Oil from:  Pit  Cellar  Other


**MISCELLANEOUS OIL**

Tank Bottoms From:  Pipeline Station  Crude Terminal  Refinery  Other\*

Catchings From:  Gasoline Plant  Gathering Lines  Salt Water Disposal System  Other\*

Pipeline Break Oil or Spill

\*Other (Explain) \_\_\_\_\_



**VOLUME AND DESTINATION:** Estimated Volume 380 Bbls. Field test volume of good oil 363.08 Bbls.  
(Not required prior to Division approval)

Destination (Name and Location of treating plant or other facility) Jenex Operating 11100 S Eunice Highway 18  
P O Box 308 Hobbs NM 88241

**DESTRUCTION OF SEDIMENT OIL BY:**  Burning  Pit Disposal  Use on Roads or firewalls  Other

(Explain) \_\_\_\_\_

Location of Destruction \_\_\_\_\_

Justification of Destruction \_\_\_\_\_

**CERTIFICATION: (APPLICATION MAY BE MADE BY EITHER OF THE FOLLOWING)**

I hereby certify that the information above is true and complete to the best of my knowledge and belief.

Owner \_\_\_\_\_

Transporter Jenex Operating

By \_\_\_\_\_

Address P O Box 308 Hobbs NM 88241

Title \_\_\_\_\_

Signature [Signature]

Date \_\_\_\_\_

Title Plant Manager Date 4-22-7

**OIL CONSERVATION DIVISION**

Approved By [Signature] Title Clerk spec. Date 5-2-02

A COPY OF THIS FORM MUST BE ON LOCATION DURING TANK CLEANING, REMOVAL OF SEDIMENT OIL OR MISCELLANEOUS HYDROCARBONS, AND MUST BE PRESENTED WITH TANK BOTTOMS, SEDIMENT OIL OR MISCELLANEOUS HYDROCARBONS AT THE TREATING PLANT TO WHICH IT IS DELIVERED.

DISTRIBUTION BY OCD	
<input checked="" type="checkbox"/>	Santa Fe
<input type="checkbox"/>	File
<input type="checkbox"/>	Operator
<input type="checkbox"/>	Transporter (2)

District I  
1625 N. French Dr., Hobbs, NM 88240  
District II  
811 South First, Artesia, NM 88210  
District III  
1000 Rio Brazos Road, Aztec, NM 87410  
District IV  
2040 South Pacheco, Santa Fe, NM 87505

State of New Mexico  
Energy Minerals and Natural Resources

Form C-117 A  
Revised March 17, 1999

Oil Conservation Division  
2040 South Pacheco  
Santa Fe, NM 87505

Submit 5 Copies to  
Appropriate District Office

PERMIT NO. A-13394

**TANK CLEANING, SEDIMENT OIL REMOVAL, TRANSPORTATION OF MISCELLANEOUS HYDROCARBONS AND DISPOSAL PERMIT**

Operator or Owner Key Energy Address P.O. Box 127 Carlsbad Nm 88220  
Lease or Facility Name BKE Location 13-22-27  
U.L. - Sec. - Twp. - Rge.

**OPERATION TO BE PERFORMED:**

- Tank Cleaning  Sediment Oil Removal  Transportation of Miscellaneous Hydrocarbons

Operator or Owner Representative authorizing work David

Date Work to be Performed 4-21-2

**TANK CLEANING DATA** Tank Number \_\_\_\_\_ Volume \_\_\_\_\_

Tank Type \_\_\_\_\_ Volume Below Load Line \_\_\_\_\_

**SEDIMENT OIL OR MISCELLANEOUS HYDROCARBON DATA**

Sediment Oil from:  Pit  Cellar  Other

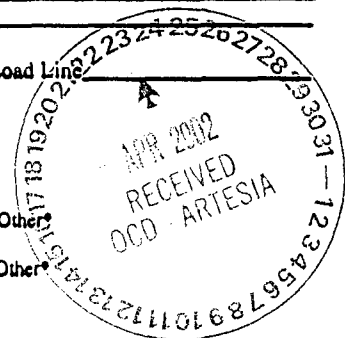
**MISCELLANEOUS OIL**

Tank Bottoms From:  Pipeline Station  Crude Terminal  Refinery  Other

Catchings From:  Gasoline Plant  Gathering Lines  Salt Water Disposal System  Other

Pipeline Break Oil or Spill

\*Other (Explain) \_\_\_\_\_



**VOLUME AND DESTINATION:** Estimated Volume 190 Bbls. Field test volume of good oil 185.28 Bbls.  
(Not required prior to Division approval)

Destination (Name and Location of treating plant or other facility) Jenex Operating 11100 S Eunice Highway 18  
P O Box 308 Hobbs NM 88241

**DESTRUCTION OF SEDIMENT OIL BY:**  Burning  Pit Disposal  Use on Roads or firewalls  Other

(Explain) \_\_\_\_\_

Location of Destruction \_\_\_\_\_

Justification of Destruction \_\_\_\_\_

**CERTIFICATION: (APPLICATION MAY BE MADE BY EITHER OF THE FOLLOWING)**

I hereby certify that the information above is true and complete to the best of my knowledge and belief.

Owner \_\_\_\_\_ Transporter Jenex Operating  
By \_\_\_\_\_ Address P O Box 308 Hobbs NM 88241  
Title \_\_\_\_\_ Signature [Signature]  
Date \_\_\_\_\_ Title Plant Manager Date 4-19-2

**OIL CONSERVATION DIVISION**

Approved By [Signature] Title clerk spec Date MAY 02 2002

A COPY OF THIS FORM MUST BE ON LOCATION DURING TANK CLEANING, REMOVAL OF SEDIMENT OIL OR MISCELLANEOUS HYDROCARBONS, AND MUST BE PRESENTED WITH TANK BOTTOMS, SEDIMENT OIL OR MISCELLANEOUS HYDROCARBONS AT THE TREATING PLANT TO WHICH IT IS DELIVERED.

DISTRIBUTION BY OCD	
<input checked="" type="checkbox"/>	Santa Fe
<input type="checkbox"/>	File
<input type="checkbox"/>	Operator
<input type="checkbox"/>	Transporter (2)

District I  
1625 N. French Dr., Hobbs, NM 88240  
District II  
811 South First, Artesia, NM 88210  
District III  
1000 Rio Brazos Road, Aztec, NM 87410  
District IV  
2040 South Pacheco, Santa Fe, NM 87505

State of New Mexico  
Energy Minerals and Natural Resources

Form C-117 A  
Revised March 17, 1999

Oil Conservation Division  
2040 South Pacheco  
Santa Fe, NM 87505

Submit 5 Copies to  
Appropriate District Office

PERMIT NO. A-13393

**TANK CLEANING, SEDIMENT OIL REMOVAL, TRANSPORTATION OF MISCELLANEOUS HYDROCARBONS AND DISPOSAL PERMIT**

Operator or Owner Loco Hills Water Disposal Address Box 68 Loco Hills NM 88255  
Lease or Facility Name Loco Hills SWD Location 11c-17-30  
U.L. - Sec. - Twp. - Rge.

**OPERATION TO BE PERFORMED:**

Tank Cleaning  Sediment Oil Removal  Transportation of Miscellaneous Hydrocarbons

Operator or Owner Representative authorizing work Bill

Date Work to be Performed 4-18-2

**TANK CLEANING DATA** Tank Number \_\_\_\_\_ Volume \_\_\_\_\_

Tank Type \_\_\_\_\_ Volume Below Load Line \_\_\_\_\_

**SEDIMENT OIL OR MISCELLANEOUS HYDROCARBON DATA**

Sediment Oil from:  Pit  Cellar  Other


**MISCELLANEOUS OIL**

Tank Bottoms From:  Pipeline Station  Crude Terminal  Refinery  Other

Catchings From:  Gasoline Plant  Gathering Lines  Salt Water Disposal System  Other

Pipeline Break Oil or Spill

\*Other (Explain) \_\_\_\_\_



**VOLUME AND DESTINATION:** Estimated Volume 380 Bbls. Field test volume of good oil 361.89 Bbls.  
(Not required prior to Division approval)

Destination (Name and Location of treating plant or other facility) Jenex Operating 11100 S Eunice Highway 18  
P O Box 308 Hobbs NM 88241

**DESTRUCTION OF SEDIMENT OIL BY:**  Burning  Pit Disposal  Use on Roads or firewalls  Other

(Explain) \_\_\_\_\_

Location of Destruction \_\_\_\_\_

Justification of Destruction \_\_\_\_\_

**CERTIFICATION: (APPLICATION MAY BE MADE BY EITHER OF THE FOLLOWING)**

I hereby certify that the information above is true and complete to the best of my knowledge and belief.

Owner \_\_\_\_\_

Transporter Jenex Operating

By \_\_\_\_\_

Address P O Box 308 Hobbs NM 88241

Title \_\_\_\_\_

Signature [Signature]

Date \_\_\_\_\_

Title Plant Manager Date 4-18-2

**OIL CONSERVATION DIVISION**

Approved By [Signature] Title Clerk spec. Date MAY 02 2002

A COPY OF THIS FORM MUST BE ON LOCATION DURING TANK CLEANING, REMOVAL OF SEDIMENT OIL OR MISCELLANEOUS HYDROCARBONS, AND MUST BE PRESENTED WITH TANK BOTTOMS, SEDIMENT OIL OR MISCELLANEOUS HYDROCARBONS AT THE TREATING PLANT TO WHICH IT IS DELIVERED.

DISTRIBUTION BY OCD	
<input checked="" type="checkbox"/>	Santa Fe
<input type="checkbox"/>	File
<input type="checkbox"/>	Operator
<input type="checkbox"/>	Transporter (2)

District I  
1625 N. French Dr., Hobbs, NM 88240  
District II  
811 South First, Artesia, NM 88210  
District III  
1000 Rio Rancho Road, Aztec, NM 87410  
District IV  
2040 South Pacheco, Santa Fe, NM 87505

State of New Mexico  
Energy Minerals and Natural Resources

Form C-117 A  
Revised March 17, 1999

Oil Conservation Division  
2040 South Pacheco  
Santa Fe, NM 87505

Submit 3 Copies to  
Appropriate District Office

PERMIT NO. A-13383

**TANK CLEANING, SEDIMENT OIL REMOVAL, TRANSPORTATION OF MISCELLANEOUS HYDROCARBONS AND DISPOSAL PERMIT**

Operator or Owner Dakota Resources Address 911 N. Midkiff Rd Midland Tx 79704  
Name of Facility Big Eddy 100 SWO Location 8-21-28  
U.L. - Sec. - Twp. - Rgs.

**OPERATION TO BE PERFORMED:**

Tank Cleaning  Sediment Oil Removal  Transportation of Miscellaneous Hydrocarbons

Operator or Owner Representative authorizing work milke

Date Work to be Performed 4-4-2

**TANK CLEANING DATA** Tank Number \_\_\_\_\_ Volume \_\_\_\_\_

Tank Type \_\_\_\_\_ Volume Below Load Line \_\_\_\_\_

**SEDIMENT OIL OR MISCELLANEOUS HYDROCARBON DATA**

Sediment Oil from:  Pit  Cellar  Other

**MISCELLANEOUS OIL**

Tank Bottoms From:  Pipeline Station  Crude Terminal  Refinery  Other

Coatings From:  Gasoline Plant  Gathering Lines  Salt Water Disposal System  Other

Pipeline Break Oil or Spill

Other (Explain) \_\_\_\_\_



**VOLUME AND DESTINATION:** Estimated Volume 190 Bbls. Field test volume of good oil 1129.34 Bbls.  
(Not required prior to Division approval)

Destination (Name and Location of treating plant or other facility) Jenex Operating 11100 S Eunice Highway 18  
P O Box 308 Hobbs NM 88241

**DESTRUCTION OF SEDIMENT OIL BY:**  Burning  Pit Disposal  Use on Roads or firewalls  Other

(Explain) \_\_\_\_\_

Location of Destruction \_\_\_\_\_

Justification of Destruction \_\_\_\_\_

**CERTIFICATION: (APPLICATION MAY BE MADE BY EITHER OF THE FOLLOWING)**

I hereby certify that the information above is true and complete to the best of my knowledge and belief.

Owner \_\_\_\_\_

Transporter Jenex Operating

By \_\_\_\_\_

Address P O Box 308 Hobbs NM 88241

Title \_\_\_\_\_

Signature [Signature]

Date \_\_\_\_\_

Title Plant Manager Date 4-3-2

**OIL CONSERVATION DIVISION**

Approved By [Signature] Title PES Date JUL 05 2002

A COPY OF THIS FORM MUST BE ON LOCATION DURING TANK CLEANING, REMOVAL OF SEDIMENT OIL OR MISCELLANEOUS HYDROCARBONS, AND MUST BE PRESENTED WITH TANK BOTTOMS, SEDIMENT OIL OR MISCELLANEOUS HYDROCARBONS AT THE TREATING PLANT TO WHICH IT IS DELIVERED.

DISTRIBUTION BY OCD	
<input checked="" type="checkbox"/>	Santa Fe
<input type="checkbox"/>	File
<input type="checkbox"/>	Operator

District I  
1625 N. French Dr., Hobbs, NM 88240  
District II  
811 South First, Artesia, NM 88210  
District III  
1009 Rio Pecos Road, Aztec, NM 87410  
District IV  
2040 South Pacheco, Santa Fe, NM 87505

State of New Mexico  
Energy Minerals and Natural Resources

Form C-117 A  
Revised March 17, 1999

Oil Conservation Division  
2040 South Pacheco  
Santa Fe, NM 87505

Submit 3 Copies to  
Appropriate District Office

PERMIT NO. A-13382

TANK CLEANING, SEDIMENT OIL REMOVAL, TRANSPORTATION OF MISCELLANEOUS HYDROCARBONS AND DISPOSAL PERMIT

Operator or Owner OK Hot Oil Service Address Box 146 Loco Hills NM 88255

Lease or Facility Name OK Hot Oil plant Location 29-17-29  
U.L. - Sec. - Twp. - Bgs.

OPERATION TO BE PERFORMED:

- Tank Cleaning  Sediment Oil Removal  Transportation of Miscellaneous Hydrocarbons

Operator or Owner Representative authorizing work Tracy

Date Work to be Performed 4-3-2

TANK CLEANING DATA Tank Number \_\_\_\_\_ Volume \_\_\_\_\_

Sediment Oil or Miscellaneous Hydrocarbon Data Tank Type \_\_\_\_\_ Volume Below Load Line \_\_\_\_\_

Sediment Oil from:  Pit  Collar  Other

MISCELLANEOUS OIL

Tank Bottoms From:  Pipelines Station  Crude Terminal  Refinery  Other\*

Catchings From:  Gasoline Plant  Gathering Lines  Salt Water Disposal System  Other\*

Pipelines Break Oil or Spill

\*Other (Explain) \_\_\_\_\_



VOLUME AND DESTINATION: Estimated Volume 260 Bbls. Field test volume of good oil 744.43 Bbls.  
(Not required prior to Division approval)

Destination (Name and Location of treating plant or other facility) Jenex Operating 11100 S Eunice Highway 18  
P O Box 308 Hobbs NM 88241

DESTRUCTION OF SEDIMENT OIL BY:  Burning  Pit Disposal  Use on Roads or firewalls  Other

(Explain) \_\_\_\_\_

Location of Destruction \_\_\_\_\_

Justification of Destruction \_\_\_\_\_

CERTIFICATION: (APPLICATION MAY BE MADE BY EITHER OF THE FOLLOWING)

I hereby certify that the information above is true and complete to the best of my knowledge and belief.

Owner \_\_\_\_\_

Transporter Jenex Operating

By \_\_\_\_\_

Address P O Box 308 Hobbs NM 88241

Title \_\_\_\_\_

Signature [Signature]

Date \_\_\_\_\_

Title Plant Manager Date 4-3-2

OIL CONSERVATION DIVISION

Approved By [Signature] Title PES Date JUL 05 2002

A COPY OF THIS FORM MUST BE ON LOCATION DURING TANK CLEANING, REMOVAL OF SEDIMENT OIL OR MISCELLANEOUS HYDROCARBONS, AND MUST BE PRESENTED WITH TANK BOTTOMS, SEDIMENT OIL OR MISCELLANEOUS HYDROCARBONS AT THE TREATING PLANT TO WHICH IT IS DELIVERED.

DISTRIBUTION BY OCD	
<input checked="" type="checkbox"/>	Santa Fe
<input type="checkbox"/>	File
<input type="checkbox"/>	Operator
<input type="checkbox"/>	Transporter ( )

District I  
1625 N. French Dr., Hobbs, NM 88240  
District II  
811 South First, Artesia, NM 88210  
District III  
1009 Rio Arriba Road, Aztec, NM 87410  
District IV  
2040 South Pacheco, Santa Fe, NM 87505

State of New Mexico  
Energy Minerals and Natural Resources

Form C-117 A  
Revised March 17, 1999

Oil Conservation Division  
2040 South Pacheco  
Santa Fe, NM 87505

Submit 5 Copies to  
Appropriate District Office

PERMIT NO. A-13380

TANK CLEANING, SEDIMENT OIL REMOVAL, TRANSPORTATION OF MISCELLANEOUS HYDROCARBONS AND DISPOSAL PERMIT

Operator or Owner Loco Hills Water Disposal Address Box 6-8 Loco Hills Nm 88255  
Lease or Facility Name Loco Hills SWD Location 16-17-30  
U.L. - Sec. - Twp. - Rgn.

OPERATION TO BE PERFORMED:

- Tank Cleaning  Sediment Oil Removal  Transportation of Miscellaneous Hydrocarbons

Operator or Owner Representative authorizing work Bill

Date Work to be Performed 3-29-2

TANK CLEANING DATA Tank Number \_\_\_\_\_ Volume \_\_\_\_\_

Sediment Oil or Miscellaneous Hydrocarbon Data Tank Type \_\_\_\_\_ Volume Below Load Line \_\_\_\_\_

SEDIMENT OIL OR MISCELLANEOUS HYDROCARBON DATA

Sediment Oil from:  Pit  Cellar  Other

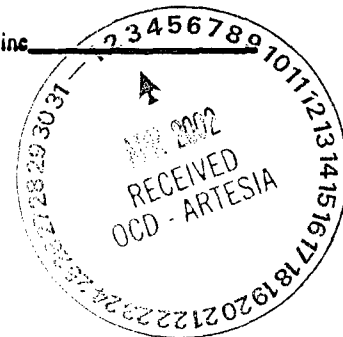
MISCELLANEOUS OIL

Tank Bottoms From:  Pipeline Station  Crude Terminal  Refinery  Other\*

Catchings From:  Gasoline Plant  Gathering Lines  Salt Water Disposal System  Other\*

Pipeline Break Oil or Spill

\*Other (Explain) \_\_\_\_\_



VOLUME AND DESTINATION: Estimated Volume 380 Bbls. Field test volume of good oil 376.89 Bbls.  
(Not required prior to Division approval)

Destination (Name and Location of treating plant or other facility) Jenex Operating 11100 S Eunice Highway 18  
P O Box 308 Hobbs NM 88241

DESTRUCTION OF SEDIMENT OIL BY:  Burning  Pit Disposal  Use on Roads or firewalls  Other

(Explain) \_\_\_\_\_

Location of Destruction \_\_\_\_\_

Justification of Destruction \_\_\_\_\_

CERTIFICATION: (APPLICATION MAY BE MADE BY EITHER OF THE FOLLOWING)

I hereby certify that the information above is true and complete to the best of my knowledge and belief.

Owner \_\_\_\_\_

Transporter Jenex Operating

By \_\_\_\_\_

Address P O Box 308 Hobbs NM 88241

Title \_\_\_\_\_

Signature [Signature]

Date \_\_\_\_\_

Title Plant Manager Date 3-28-2

OIL CONSERVATION DIVISION

Approved By P Nelson Title clerk spec Date 4-8-02

A COPY OF THIS FORM MUST BE ON LOCATION DURING TANK CLEANING, REMOVAL OF SEDIMENT OIL OR MISCELLANEOUS HYDROCARBONS, AND MUST BE PRESENTED WITH TANK BOTTOMS, SEDIMENT OIL OR MISCELLANEOUS HYDROCARBONS AT THE TREATING PLANT TO WHICH IT IS DELIVERED.

DISTRIBUTION BY OGD	
<input checked="" type="checkbox"/>	Santa Fe
<input type="checkbox"/>	File
<input type="checkbox"/>	Operator
<input type="checkbox"/>	Transporter (2)

District I  
1625 N. French Dr., Hobbs, NM 88240  
District II  
811 South First, Artesia, NM 88210  
District III  
1000 Rio Brazos Road, Aztec, NM 87410  
District IV  
2040 South Pacheco, Santa Fe, NM 87505

State of New Mexico  
Energy Minerals and Natural Resources

Form C-117 A  
Revised March 17, 1999

Oil Conservation Division  
2040 South Pacheco  
Santa Fe, NM 87505

Submit 5 Copies to  
Appropriate District Office

PERMIT NO. A-13381

**TANK CLEANING, SEDIMENT OIL REMOVAL, TRANSPORTATION OF MISCELLANEOUS HYDROCARBONS AND DISPOSAL PERMIT**

Operator or Owner Dakota Resources Address 911 N. midkiff Rd Midland TX 79701  
Lease or Facility Name Big Eddy 100 SWD Location 8-21-28  
U.L. - Sec. - Twp. - Rgn.

**OPERATION TO BE PERFORMED:**

- Tank Cleaning  Sediment Oil Removal  Transportation of Miscellaneous Hydrocarbons

Operator or Owner Representative authorizing work mitc

Date Work to be Performed 3-29-2

**TANK CLEANING DATA** Tank Number \_\_\_\_\_ Volume \_\_\_\_\_

Tank Type \_\_\_\_\_ Volume Below Load Line \_\_\_\_\_

**SEDIMENT OIL OR MISCELLANEOUS HYDROCARBON DATA**

Sediment Oil from:  Pit  Cellar  Other

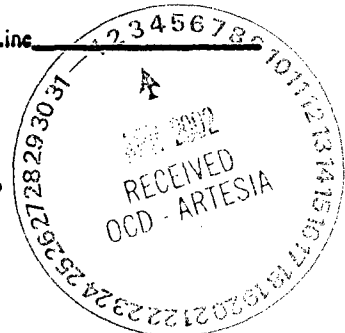
**MISCELLANEOUS OIL**

Tank Bottoms From:  Pipeline Station  Crude Terminal  Refinery  Other\*

Catchings From:  Gasoline Plant  Gathering Lines  Salt Water Disposal System  Other\*

Pipeline Break Oil or Spill

\*Other (Explain) \_\_\_\_\_



**VOLUME AND DESTINATION:**

Estimated Volume 790 Bbls. Field test volume of good oil 134.40 Bbls.  
(Not required prior to Division approval)

Destination (Name and Location of treating plant or other facility) Jenex Operating 11100 S Eunice Highway 18  
P O Box 308 Hobbs NM 88241

**DESTRUCTION OF SEDIMENT OIL BY:**

- Burning  Pit Disposal  Use on Roads or firewalls  Other

(Explain) \_\_\_\_\_

Location of Destruction \_\_\_\_\_

Justification of Destruction \_\_\_\_\_

**CERTIFICATION: (APPLICATION MAY BE MADE BY EITHER OF THE FOLLOWING)**

I hereby certify that the information above is true and complete to the best of my knowledge and belief.

Owner \_\_\_\_\_

Transporter Jenex Operating

By \_\_\_\_\_

Address P O Box 308 Hobbs NM 88241

Title \_\_\_\_\_

Signature [Signature]

Date \_\_\_\_\_

Title Plant Manager Date 3-29-2

**OIL CONSERVATION DIVISION**

Approved By [Signature] Title clerk spec. Date 4-8-02

A COPY OF THIS FORM MUST BE ON LOCATION DURING TANK CLEANING, REMOVAL OF SEDIMENT OIL OR MISCELLANEOUS HYDROCARBONS, AND MUST BE PRESENTED WITH TANK BOTTOMS, SEDIMENT OIL OR MISCELLANEOUS HYDROCARBONS AT THE TREATING PLANT TO WHICH IT IS DELIVERED.

DISTRIBUTION BY OCD	
_____	Santa Fe
_____	File
_____	Operator
_____	Transporter (2)



District I  
1625 N. French Dr., Hobbs, NM 88240  
District II  
811 South First, Artesia, NM 88210  
District III  
1000 Rio Brazos Road, Aztec, NM 87410  
District IV  
2040 South Pacheco, Santa Fe, NM 87505

State of New Mexico  
Energy Minerals and Natural Resources

Form C-117 A  
Revised March 17, 1999

Oil Conservation Division  
2040 South Pacheco  
Santa Fe, NM 87505

Submit 5 Copies to  
Appropriate District Office

PERMIT NO. A-13378

**TANK CLEANING, SEDIMENT OIL REMOVAL, TRANSPORTATION OF MISCELLANEOUS HYDROCARBONS AND DISPOSAL PERMIT**

Operator or Owner Loco Hills Water Disposal Address Box 68 Loco Hills Nm 88255

Lease or Facility Name Loco Hills SWD Location 16-17-30

U.L. - Sec. - Twp. - Rge.

**OPERATION TO BE PERFORMED:**

- Tank Cleaning     Sediment Oil Removal     Transportation of Miscellaneous Hydrocarbons

Operator or Owner Representative authorizing work Darrel

Date Work to be Performed 3-26-2

**TANK CLEANING DATA** Tank Number \_\_\_\_\_ Volume \_\_\_\_\_

Tank Type \_\_\_\_\_ Volume Below Load Line \_\_\_\_\_

**SEDIMENT OIL OR MISCELLANEOUS HYDROCARBON DATA**

Sediment Oil from:  Pit  Cellar  Other

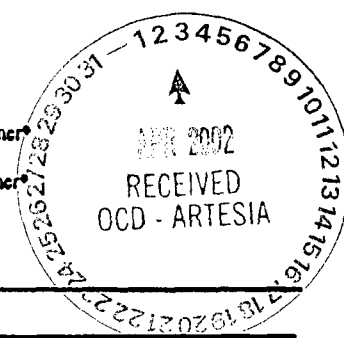
**MISCELLANEOUS OIL**

Tank Bottoms From:  Pipeline Station  Crude Terminal  Refinery  Other

Catchings From:  Gasoline Plant  Gathering Lines  Salt Water Disposal System  Other

Pipeline Break Oil or Spill

\*Other (Explain) \_\_\_\_\_



**VOLUME AND DESTINATION:** Estimated Volume 380 Bbls. Field test volume of good oil 185.25 Bbls.  
(Not required prior to Division approval)

Destination (Name and Location of treating plant or other facility) Jenex Operating 11100 S Eunice Highway 18  
P O Box 308 Hobbs NM 88241

**DESTRUCTION OF SEDIMENT OIL BY:**  Burning  Pit Disposal  Use on Roads or firewalls  Other

(Explain) \_\_\_\_\_

Location of Destruction \_\_\_\_\_

Justification of Destruction \_\_\_\_\_

**CERTIFICATION: (APPLICATION MAY BE MADE BY EITHER OF THE FOLLOWING)**

I hereby certify that the information above is true and complete to the best of my knowledge and belief.

Owner \_\_\_\_\_

Transporter Jenex Operating

By \_\_\_\_\_

Address P O Box 308 Hobbs NM 88241

Title \_\_\_\_\_

Signature [Signature]

Date \_\_\_\_\_

Title Plant Manager Date 3-26-2

**OIL CONSERVATION DIVISION**

Approved By [Signature] Title Chief spec. Date 4-8-02

A COPY OF THIS FORM MUST BE ON LOCATION DURING TANK CLEANING, REMOVAL OF SEDIMENT OIL OR MISCELLANEOUS HYDROCARBONS, AND MUST BE PRESENTED WITH TANK BOTTOMS, SEDIMENT OIL OR MISCELLANEOUS HYDROCARBONS AT THE TREATING PLANT TO WHICH IT IS DELIVERED.

DISTRIBUTION BY OCD	
<input checked="" type="checkbox"/>	Santa Fe
<input type="checkbox"/>	File
<input type="checkbox"/>	Operator
<input type="checkbox"/>	Transporter (2)

District I  
1625 N. French Dr., Hobbs, NM 88240  
District II  
811 South First, Artesia, NM 88210  
District III  
1000 Rio Brazos Road, Aztec, NM 87410  
District IV  
2040 South Pacheco, Santa Fe, NM 87505

State of New Mexico  
Energy Minerals and Natural Resources

Form C-117 A  
Revised March 17, 1999

Oil Conservation Division  
2040 South Pacheco  
Santa Fe, NM 87505

Submit 5 Copies to  
Appropriate District Office

PERMIT NO. A-13377

**TANK CLEANING, SEDIMENT OIL REMOVAL, TRANSPORTATION OF MISCELLANEOUS HYDROCARBONS AND DISPOSAL PERMIT**

Operator or Owner Loco Hills Water Disposal Address Box 68 Loco Hills NM 88255  
Lease or Facility Name Loco Hills SWD Location 16-17-30  
U.L. - Sec. - Twp. - Rgn.

**OPERATION TO BE PERFORMED:**

- Tank Cleaning  Sediment Oil Removal  Transportation of Miscellaneous Hydrocarbons

Operator or Owner Representative authorizing work Parrel

Date Work to be Performed 3-25-2

**TANK CLEANING DATA** Tank Number \_\_\_\_\_ Volume \_\_\_\_\_

Tank Type \_\_\_\_\_ Volume Below Load Line \_\_\_\_\_  
**SEDIMENT OIL OR MISCELLANEOUS HYDROCARBON DATA**

Sediment Oil from:  Pit  Cellar  Other


**MISCELLANEOUS OIL**

Tank Bottoms From:  Pipeline Station  Crude Terminal  Refinery  Other

Catchings From:  Gasoline Plant  Gathering Lines  Salt Water Disposal System  Other

Pipeline Break Oil or Spill

\*Other (Explain) \_\_\_\_\_



**VOLUME AND DESTINATION:** Estimated Volume 380 Bbls. Field test volume of good oil 342.56 Bbls.  
(Not required prior to Division approval)

Destination (Name and Location of treating plant or other facility) Jenex Operating 11100 S Eunice Highway 18  
P O Box 308 Hobbs NM 88241

**DESTRUCTION OF SEDIMENT OIL BY:**  Burning  Pit Disposal  Use on Roads or firewalls  Other

(Explain) \_\_\_\_\_

Location of Destruction \_\_\_\_\_

Justification of Destruction \_\_\_\_\_

**CERTIFICATION: (APPLICATION MAY BE MADE BY EITHER OF THE FOLLOWING)**

I hereby certify that the information above is true and complete to the best of my knowledge and belief.

Owner \_\_\_\_\_ Transporter Jenex Operating  
By \_\_\_\_\_ Address P O Box 308 Hobbs NM 88241  
Title \_\_\_\_\_ Signature [Signature]  
Date \_\_\_\_\_ Title Plant Manager Date 3-25-2


**OIL CONSERVATION DIVISION**

Approved By [Signature] Title Clerk spec. Date 4-8-02

A COPY OF THIS FORM MUST BE ON LOCATION DURING TANK CLEANING, REMOVAL OF SEDIMENT OIL OR MISCELLANEOUS HYDROCARBONS, AND MUST BE PRESENTED WITH TANK BOTTOMS, SEDIMENT OIL OR MISCELLANEOUS HYDROCARBONS AT THE TREATING PLANT TO WHICH IT IS DELIVERED.

DISTRIBUTION BY OCD	
<input checked="" type="checkbox"/>	Santa Fe
<input type="checkbox"/>	File
<input type="checkbox"/>	Operator
<input type="checkbox"/>	Transporter (2)

District I  
1625 N. French Dr., Hobbs, NM 88240  
District II  
811 South First, Artesia, NM 88210  
District III  
1000 Rio Brazos Road, Aztec, NM 87410  
District IV  
2040 South Pacheco, Santa Fe, NM 87505



State of New Mexico  
Energy Minerals and Natural Resources  
Oil Conservation Division  
2040 South Pacheco  
Santa Fe, NM 87505

Form C-117 A  
Revised March 17, 1999

Submit 5 Copies to  
Appropriate District Office

PERMIT NO. A-13375

**TANK CLEANING, SEDIMENT OIL REMOVAL, TRANSPORTATION OF MISCELLANEOUS HYDROCARBONS AND DISPOSAL PERMIT**

Operator or Owner Loco Hills Water Disposal Address Box 68 Loco Hills NM 88255  
Lease or Facility Name Loco Hills SWD Location 16-17-30  
U.L. - Sec. - Twp. - Rge.

**OPERATION TO BE PERFORMED:**

- Tank Cleaning     Sediment Oil Removal     Transportation of Miscellaneous Hydrocarbons

Operator or Owner Representative authorizing work Bill

Date Work to be Performed 3-20-02

**TANK CLEANING DATA** Tank Number \_\_\_\_\_ Volume \_\_\_\_\_

Tank Type \_\_\_\_\_ Volume Below Load Line \_\_\_\_\_

**SEDIMENT OIL OR MISCELLANEOUS HYDROCARBON DATA**

Sediment Oil from:  Pit  Cellar  Other

**MISCELLANEOUS OIL**

Tank Bottoms From:  Pipeline Station  Crude Terminal  Refinery  Other\*

Catchings From:  Gasoline Plant  Gathering Lines  Salt Water Disposal System  Other\*

Pipeline Break Oil or Spill

\*Other (Explain) \_\_\_\_\_

**VOLUME AND DESTINATION:** Estimated Volume 380 Bbls. Field test volume of good oil 373.90 Bbls.  
(Not required prior to Division approval)

Destination (Name and Location of treating plant or other facility) Jenex Operating 11100 S Eunice Highway 18  
P O Box 308 Hobbs NM 88241

**DESTRUCTION OF SEDIMENT OIL BY:**  Burning  Pit Disposal  Use on Roads or firewalls  Other

(Explain) \_\_\_\_\_

Location of Destruction \_\_\_\_\_

Justification of Destruction \_\_\_\_\_

**CERTIFICATION: (APPLICATION MAY BE MADE BY EITHER OF THE FOLLOWING)**

I hereby certify that the information above is true and complete to the best of my knowledge and belief.

Owner \_\_\_\_\_

Transporter Jenex Operating

By \_\_\_\_\_

Address P O Box 308 Hobbs NM 88241

Title \_\_\_\_\_

Signature [Signature]

Date \_\_\_\_\_

Title Plant Manager Date 3-19-02


**OIL CONSERVATION DIVISION**

Approved By [Signature] Title Clark Spec. Date MAR 29 2002

A COPY OF THIS FORM MUST BE ON LOCATION DURING TANK CLEANING, REMOVAL OF SEDIMENT OIL OR MISCELLANEOUS HYDROCARBONS, AND MUST BE PRESENTED WITH TANK BOTTOMS, SEDIMENT OIL OR MISCELLANEOUS HYDROCARBONS AT THE TREATING PLANT TO WHICH IT IS DELIVERED.

DISTRIBUTION BY OCD	
<input checked="" type="checkbox"/>	Santa Fe
<input type="checkbox"/>	File
<input type="checkbox"/>	Operator
<input type="checkbox"/>	Transporter (2)

District I  
1625 N. French Dr., Hobbs, NM 88240  
District II  
811 South First, Artesia, NM 88210  
District III  
1000 Rio Brazos Road, Aztec, NM 87410  
District IV  
2040 South Pacheco, Santa Fe, NM 87505



State of New Mexico  
Energy Minerals and Natural Resources  
Oil Conservation Division  
2040 South Pacheco  
Santa Fe, NM 87505

Form C-117 A  
Revised March 17, 1999

Submit 5 Copies to  
Appropriate District Office

PERMIT NO. A-13374

**TANK CLEANING, SEDIMENT OIL REMOVAL, TRANSPORTATION OF MISCELLANEOUS HYDROCARBONS AND DISPOSAL PERMIT**

Operator or Owner Dakota Resources Address 911 N. Midkiff Rd Midland Tx 79701  
Lease or Facility Name Big Eddy 100 SWD Location 8-21-28  
U.L. - Sec. - Twp. - Rge.

**OPERATION TO BE PERFORMED:**

- Tank Cleaning  Sediment Oil Removal  Transportation of Miscellaneous Hydrocarbons

Operator or Owner Representative authorizing work mike

Date Work to be Performed 3-19-2

**TANK CLEANING DATA** Tank Number \_\_\_\_\_ Volume \_\_\_\_\_

Tank Type \_\_\_\_\_ Volume Below Load Line \_\_\_\_\_

**SEDIMENT OIL OR MISCELLANEOUS HYDROCARBON DATA**

Sediment Oil from:  Pit  Cellar  Other

**MISCELLANEOUS OIL**

Tank Bottoms From:  Pipeline Station  Crude Terminal  Refinery  Other\*

Catchings From:  Gasoline Plant  Gathering Lines  Salt Water Disposal System  Other\*

Pipeline Break Oil or Spill

\*Other (Explain) \_\_\_\_\_

**VOLUME AND DESTINATION:** Estimated Volume 185 Bbls. Field test volume of good oil 173.90 Bbls.  
(Not required prior to Division approval)

Destination (Name and Location of treating plant or other facility) Jenex Operating 11100 S Eunice Highway 18  
P O Box 308 Hobbs NM 88241

**DESTRUCTION OF SEDIMENT OIL BY:**  Burning  Pit Disposal  Use on Roads or firewalls  Other

(Explain) \_\_\_\_\_

Location of Destruction \_\_\_\_\_

Justification of Destruction \_\_\_\_\_

**CERTIFICATION: (APPLICATION MAY BE MADE BY EITHER OF THE FOLLOWING)**

I hereby certify that the information above is true and complete to the best of my knowledge and belief.

Owner \_\_\_\_\_

Transporter Jenex Operating

By \_\_\_\_\_

Address P O Box 308 Hobbs NM 88241

Title \_\_\_\_\_

Signature [Signature]

Date \_\_\_\_\_

Title Plant Manager Date 3-19-2


**OIL CONSERVATION DIVISION**

Approved By [Signature] Title Chief Spec. Date MAR 29 2002

A COPY OF THIS FORM MUST BE ON LOCATION DURING TANK CLEANING, REMOVAL OF SEDIMENT OIL OR MISCELLANEOUS HYDROCARBONS, AND MUST BE PRESENTED WITH TANK BOTTOMS, SEDIMENT OIL OR MISCELLANEOUS HYDROCARBONS AT THE TREATING PLANT TO WHICH IT IS DELIVERED.

DISTRIBUTION BY OCD	
<input checked="" type="checkbox"/>	Santa Fe
<input type="checkbox"/>	File
<input type="checkbox"/>	Operator
<input type="checkbox"/>	Transporter (2)

District I  
1625 N. French Dr., Hobbs, NM 88240  
District II  
811 South First, Artesia, NM 88210  
District III  
1000 Rio Brazos Road, Aztec, NM 87410  
District IV  
2040 South Pacheco, Santa Fe, NM 87505



State of New Mexico  
Energy Minerals and Natural Resources  
Oil Conservation Division  
2040 South Pacheco  
Santa Fe, NM 87505

Form C-117 A  
Revised March 17, 1999

Submit 5 Copies to  
Appropriate District Office

PERMIT NO. A-13371

**TANK CLEANING, SEDIMENT OIL REMOVAL, TRANSPORTATION OF MISCELLANEOUS HYDROCARBONS AND DISPOSAL PERMIT**

Operator or Owner Key Energy Address P.O. Box 127 Carlsbad Nm 88220  
Lease or Facility Name BKF Location 13-22-27  
U.L. - Sec. - Twp. - Rge.

**OPERATION TO BE PERFORMED:**

- Tank Cleaning  Sediment Oil Removal  Transportation of Miscellaneous Hydrocarbons

Operator or Owner Representative authorizing work David

Date Work to be Performed 3-19-2

**TANK CLEANING DATA** Tank Number \_\_\_\_\_ Volume \_\_\_\_\_

Tank Type \_\_\_\_\_ Volume Below Load Line \_\_\_\_\_  
**SEDIMENT OIL OR MISCELLANEOUS HYDROCARBON DATA**

Sediment Oil from:  Pit  Cellar  Other

**MISCELLANEOUS OIL**

Tank Bottoms From:  Pipeline Station  Crude Terminal  Refinery  Other\*

Catchings From:  Gasoline Plant  Gathering Lines  Salt Water Disposal System  Other\*

Pipeline Break Oil or Spill

\*Other (Explain) \_\_\_\_\_

**VOLUME AND DESTINATION:** Estimated Volume 480 Bbls. Field test volume of good oil 353.01 Bbls.  
(Not required prior to Division approval)

Destination (Name and Location of treating plant or other facility) Jenex Operating 1100 S Eunice Highway 18  
P O Box 308 Hobbs NM 88241

**DESTRUCTION OF SEDIMENT OIL BY:**  Burning  Pit Disposal  Use on Roads or firewalls  Other

(Explain) \_\_\_\_\_

Location of Destruction \_\_\_\_\_

Justification of Destruction \_\_\_\_\_

**CERTIFICATION: (APPLICATION MAY BE MADE BY EITHER OF THE FOLLOWING)**

I hereby certify that the information above is true and complete to the best of my knowledge and belief.

Owner \_\_\_\_\_ Transporter Jenex Operating  
By \_\_\_\_\_ Address P O Box 308 Hobbs NM 88241  
Title \_\_\_\_\_ Signature [Signature]  
Date \_\_\_\_\_ Title Plant Manager Date 3-18-2

**OIL CONSERVATION DIVISION**

Approved By [Signature] Title Clerk spec Date MAR 29 2002

A COPY OF THIS FORM MUST BE ON LOCATION DURING TANK CLEANING, REMOVAL OF SEDIMENT OIL OR MISCELLANEOUS HYDROCARBONS, AND MUST BE PRESENTED WITH TANK BOTTOMS, SEDIMENT OIL OR MISCELLANEOUS HYDROCARBONS AT THE TREATING PLANT TO WHICH IT IS DELIVERED.

DISTRIBUTION BY OGD	
<input checked="" type="checkbox"/>	Santa Fe
<input type="checkbox"/>	File
<input type="checkbox"/>	Operator
<input type="checkbox"/>	Transporter (2)



District I  
1625 N. French Dr., Hobbs, NM 88240  
District II  
811 South First, Artesia, NM 88210  
District III  
1000 Rio Brazos Road, Aztec, NM 87410  
District IV  
2040 South Pacheco, Santa Fe, NM 87505

State of New Mexico  
Energy Minerals and Natural Resources  
Oil Conservation Division  
2040 South Pacheco  
Santa Fe, NM 87505

Form C-117 A  
Revised March 17, 1999

Submit 5 Copies to  
Appropriate District Office

PERMIT NO. A-13370

**TANK CLEANING, SEDIMENT OIL REMOVAL, TRANSPORTATION OF MISCELLANEOUS HYDROCARBONS AND DISPOSAL PERMIT**

Operator or Owner Loco Hills Water Disposal Address Box 68 Loco Hills Nm 88255  
Lease or Facility Name Loco Hills SWD Location 16-17-30  
U.L. - Sec. - Twp. - Rge.

**OPERATION TO BE PERFORMED:**

- Tank Cleaning     Sediment Oil Removal     Transportation of Miscellaneous Hydrocarbons

Operator or Owner Representative authorizing work Bill

Date Work to be Performed 3-18-2

**TANK CLEANING DATA** Tank Number \_\_\_\_\_ Volume \_\_\_\_\_

Tank Type \_\_\_\_\_ Volume Below Load Line \_\_\_\_\_

**SEDIMENT OIL OR MISCELLANEOUS HYDROCARBON DATA**

Sediment Oil from:  Pit  Cellar  Other

**MISCELLANEOUS OIL**

Tank Bottoms From:  Pipeline Station  Crude Terminal  Refinery  Other\*

Catchings From:  Gasoline Plant  Gathering Lines  Salt Water Disposal System  Other\*

Pipeline Break Oil or Spill

\*Other (Explain) \_\_\_\_\_

**VOLUME AND DESTINATION:** Estimated Volume 190 Bbls. Field test volume of good oil 189.91 Bbls.  
(Not required prior to Division approval)

Destination (Name and Location of treating plant or other facility) Jenex Operating 11100 S Eunice Highway 18  
P O Box 308 Hobbs NM 88241

**DESTRUCTION OF SEDIMENT OIL BY:**  Burning  Pit Disposal  Use on Roads or firewalls  Other

(Explain) \_\_\_\_\_

Location of Destruction \_\_\_\_\_

Justification of Destruction \_\_\_\_\_

**CERTIFICATION: (APPLICATION MAY BE MADE BY EITHER OF THE FOLLOWING)**

I hereby certify that the information above is true and complete to the best of my knowledge and belief.

Owner \_\_\_\_\_ Transporter Jenex Operating  
By \_\_\_\_\_ Address P O Box 308 Hobbs NM 88241  
Title \_\_\_\_\_ Signature [Signature]  
Date \_\_\_\_\_ Title Plant Manager Date 3-18-2

**OIL CONSERVATION DIVISION**


Approved By [Signature] Title Clerk Spec. Date MAR 29 2002

A COPY OF THIS FORM MUST BE ON LOCATION DURING TANK CLEANING, REMOVAL OF SEDIMENT OIL OR MISCELLANEOUS HYDROCARBONS, AND MUST BE PRESENTED WITH TANK BOTTOMS, SEDIMENT OIL OR MISCELLANEOUS HYDROCARBONS AT THE TREATING PLANT TO WHICH IT IS DELIVERED.

DISTRIBUTION BY OCD	
<input checked="" type="checkbox"/>	Santa Fe
<input type="checkbox"/>	File
<input type="checkbox"/>	Operator
<input type="checkbox"/>	Transporter (2)

District I  
1625 N. French Dr., Hobbs, NM 88240  
District II  
811 South First, Artesia, NM 88210  
District III  
1000 Rio Brazos Road, Aztec, NM 87410  
District IV  
2040 South Pacheco, Santa Fe, NM 87505

State of New Mexico  
Energy Minerals and Natural Resources  
Oil Conservation Division  
2040 South Pacheco  
Santa Fe, NM 87505



Form C-117 A  
Revised March 17, 1999  
Submit 5 Copies to  
Appropriate District Office

**TANK CLEANING, SEDIMENT OIL REMOVAL, TRANSPORTATION OF MISCELLANEOUS HYDROCARBONS AND DISPOSAL PERMIT**

Operator or Owner Loco Hills Water Disposal Address Box 68 Loco Hills NM 88255  
Lease or Facility Name Loco Hills SWD Location 16-17-30  
U.L. - Sec. - Twp. - Rge.

**OPERATION TO BE PERFORMED:**

- Tank Cleaning  Sediment Oil Removal  Transportation of Miscellaneous Hydrocarbons

Operator or Owner Representative authorizing work Bill

Date Work to be Performed 3-17-2  
**TANK CLEANING DATA** Tank Number \_\_\_\_\_ Volume \_\_\_\_\_

Tank Type \_\_\_\_\_ Volume Below Load Line \_\_\_\_\_  
**SEDIMENT OIL OR MISCELLANEOUS HYDROCARBON DATA**

Sediment Oil from:  Pit  Cellar  Other

**MISCELLANEOUS OIL**

Tank Bottoms From:  Pipeline Station  Crude Terminal  Refinery  Other\*

Catchings From:  Gasoline Plant  Gathering Lines  Salt Water Disposal System  Other\*  
 Pipeline Break Oil or Spill

\*Other (Explain) \_\_\_\_\_

**VOLUME AND DESTINATION:** Estimated Volume 190 Bbls. Field test volume of good oil 184.91 Bbls.  
(Not required prior to Division approval)

Destination (Name and Location of treating plant or other facility) Jenex Operating 11100 S Eunice Highway 18  
P O Box 308 Hobbs NM 88241

**DESTRUCTION OF SEDIMENT OIL BY:**  Burning  Pit Disposal  Use on Roads or firewalls  Other

(Explain) \_\_\_\_\_

Location of Destruction \_\_\_\_\_

Justification of Destruction \_\_\_\_\_

**CERTIFICATION: (APPLICATION MAY BE MADE BY EITHER OF THE FOLLOWING)**

I hereby certify that the information above is true and complete to the best of my knowledge and belief.

Owner \_\_\_\_\_ Transporter Jenex Operating  
By \_\_\_\_\_ Address P O Box 308 Hobbs NM 88241  
Title \_\_\_\_\_ Signature [Signature]  
Date \_\_\_\_\_ Title Plant Manager Date 3-17-2

**OIL CONSERVATION DIVISION**

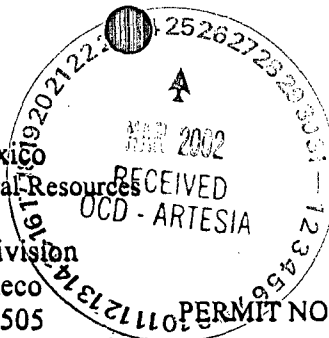
Approved By [Signature] Title clerk spec. Date MAR 29 2002

A COPY OF THIS FORM MUST BE ON LOCATION DURING TANK CLEANING, REMOVAL OF SEDIMENT OIL OR MISCELLANEOUS HYDROCARBONS, AND MUST BE PRESENTED WITH TANK BOTTOMS, SEDIMENT OIL OR MISCELLANEOUS HYDROCARBONS AT THE TREATING PLANT TO WHICH IT IS DELIVERED.

DISTRIBUTION BY OCD	
<input checked="" type="checkbox"/>	Santa Fe
<input type="checkbox"/>	File
<input type="checkbox"/>	Operator
<input type="checkbox"/>	Transporter (2)

District I  
1625 N. French Dr., Hobbs, NM 88240  
District II  
811 South First, Artesia, NM 88210  
District III  
1000 Rio Brazos Road, Aztec, NM 87410  
District IV  
2040 South Pacheco, Santa Fe, NM 87505

State of New Mexico  
Energy Minerals and Natural Resources  
Oil Conservation Division  
2040 South Pacheco  
Santa Fe, NM 87505



Form C-117 A  
Revised March 17, 1999  
Submit 5 Copies to  
Appropriate District Office

**TANK CLEANING, SEDIMENT OIL REMOVAL, TRANSPORTATION OF MISCELLANEOUS HYDROCARBONS AND DISPOSAL PERMIT**

Operator or Owner Dakota Resources Address 911 N. midkiff Rd Midland Tx 79701  
Lease or Facility Name Big Eddy 100 SWD Location 8-21-28  
U.L. - Sec. - Twp. - Rge.

**OPERATION TO BE PERFORMED:**

- Tank Cleaning  Sediment Oil Removal  Transportation of Miscellaneous Hydrocarbons

Operator or Owner Representative authorizing work mike

Date Work to be Performed 3-16-2  
**TANK CLEANING DATA** Tank Number \_\_\_\_\_ Volume \_\_\_\_\_

Tank Type \_\_\_\_\_ Volume Below Load Line \_\_\_\_\_  
**SEDIMENT OIL OR MISCELLANEOUS HYDROCARBON DATA**

Sediment Oil from:  Pit  Cellar  Other

**MISCELLANEOUS OIL**

Tank Bottoms From:  Pipeline Station  Crude Terminal  Refinery  Other\*

Catchings From:  Gasoline Plant  Gathering Lines  Salt Water Disposal System  Other\*

Pipeline Break Oil or Spill

\*Other (Explain) \_\_\_\_\_

**VOLUME AND DESTINATION:** Estimated Volume 280 Bbls. Field test volume of good oil 172.72 Bbls.  
(Not required prior to Division approval)

Destination (Name and Location of treating plant or other facility) Jenex Operating 11100 S Eunice Highway 18  
P O Box 308 Hobbs NM 88241

**DESTRUCTION OF SEDIMENT OIL BY:**  Burning  Pit Disposal  Use on Roads or firewalls  Other

(Explain) \_\_\_\_\_

Location of Destruction \_\_\_\_\_

Justification of Destruction \_\_\_\_\_

**CERTIFICATION: (APPLICATION MAY BE MADE BY EITHER OF THE FOLLOWING)**

I hereby certify that the information above is true and complete to the best of my knowledge and belief.

Owner \_\_\_\_\_ Transporter Jenex Operating  
By \_\_\_\_\_ Address P O Box 308 Hobbs NM 88241  
Title \_\_\_\_\_ Signature [Signature]  
Date \_\_\_\_\_ Title Plant Manager Date 3-16-2

**OIL CONSERVATION DIVISION**

Approved By [Signature] Title clerk spec. Date MAR 29 2002

A COPY OF THIS FORM MUST BE ON LOCATION DURING TANK CLEANING, REMOVAL OF SEDIMENT OIL OR MISCELLANEOUS HYDROCARBONS, AND MUST BE PRESENTED WITH TANK BOTTOMS, SEDIMENT OIL OR MISCELLANEOUS HYDROCARBONS AT THE TREATING PLANT TO WHICH IT IS DELIVERED.

DISTRIBUTION BY OCD	
<input checked="" type="checkbox"/>	Santa Fe
<input type="checkbox"/>	File
<input type="checkbox"/>	Operator
<input type="checkbox"/>	Transporter (2)



District I  
1625 N. French Dr., Hobbs, NM 88240  
District II  
811 South First, Artesia, NM 88210  
District III  
1000 Rio Brazos Road, Aztec, NM 87410  
District IV  
2040 South Pacheco, Santa Fe, NM 87505

State of New Mexico  
Energy Minerals and Natural Resources

Oil Conservation Division  
2040 South Pacheco  
Santa Fe, NM 87505

Form C-117 A  
Revised March 17, 1999

Submit 5 Copies to  
Appropriate District Office

PERMIT NO. A-13351

**TANK CLEANING, SEDIMENT OIL REMOVAL, TRANSPORTATION OF MISCELLANEOUS HYDROCARBONS AND DISPOSAL PERMIT**

Operator or Owner Loco Hills Water Disposal Address Box 68 Loco Hills NM 88255  
Lease or Facility Name Loco Hills SWD Location 16-17-30  
U.L. - Sec. - Twp. - Rge.

**OPERATION TO BE PERFORMED:**

- Tank Cleaning  Sediment Oil Removal  Transportation of Miscellaneous Hydrocarbons

Operator or Owner Representative authorizing work 3-11-2 Darcad

Date Work to be Performed 3-11-2

**TANK CLEANING DATA** Tank Number \_\_\_\_\_ Volume \_\_\_\_\_

Tank Type \_\_\_\_\_ Volume Below Load Line \_\_\_\_\_

**SEDIMENT OIL OR MISCELLANEOUS HYDROCARBON DATA**

Sediment Oil from:  Pit  Cellar  Other

**MISCELLANEOUS OIL**

Tank Bottoms From:  Pipeline Station  Crude Terminal  Refinery  Other

Catchings From:  Gasoline Plant  Gathering Lines  Salt Water Disposal System  Other

Pipeline Break Oil or Spill

\*Other (Explain) \_\_\_\_\_

**VOLUME AND DESTINATION:** Estimated Volume 380 Bbls. Field test volume of good oil 368.99 Bbls.  
(Not required prior to Division approval)

Destination (Name and Location of treating plant or other facility) Jenex Operating 11100 S Eunice Highway 18  
P O Box 308 Hobbs NM 88241

**DESTRUCTION OF SEDIMENT OIL BY:**  Burning  Pit Disposal  Use on Roads or firewalls  Other

(Explain) \_\_\_\_\_

Location of Destruction \_\_\_\_\_

Justification of Destruction \_\_\_\_\_

**CERTIFICATION: (APPLICATION MAY BE MADE BY EITHER OF THE FOLLOWING)**

I hereby certify that the information above is true and complete to the best of my knowledge and belief.

Owner \_\_\_\_\_ Transporter Jenex Operating  
By \_\_\_\_\_ Address P O Box 308 Hobbs NM 88241  
Title \_\_\_\_\_ Signature [Signature]  
Date \_\_\_\_\_ Title Plant Manager Date 3-11-2

**OIL CONSERVATION DIVISION**

Approved By [Signature] Title Clerk spec Date MAR 29 2002

A COPY OF THIS FORM MUST BE ON LOCATION DURING TANK CLEANING, REMOVAL OF SEDIMENT OIL OR MISCELLANEOUS HYDROCARBONS, AND MUST BE PRESENTED WITH TANK BOTTOMS, SEDIMENT OIL OR MISCELLANEOUS HYDROCARBONS AT THE TREATING PLANT TO WHICH IT IS DELIVERED.

DISTRIBUTION BY OCD	
<input checked="" type="checkbox"/>	Santa Fe
<input type="checkbox"/>	File
<input type="checkbox"/>	Operator
<input type="checkbox"/>	Transporter (2)

Submit 5 copies to Appropriate District Office

DISTRICT I  
P.O. Box 1980, Hobbs, NM 88241-1980

DISTRICT II  
P.O. Drawer DD, Artesia, NM 88211-0719

DISTRICT III  
1000 Rio Brazos Rd, Aztec, NM 87410

State of New Mexico  
Energy, Minerals and Natural Resources Department

OIL CONSERVATION DIVISION  
P.O. Box 2088  
Santa Fe, New Mexico 87504-2088

Form C-117 A  
Revised 4-1-91

PERMIT NO. A-12166

TANK CLEANING, SEDIMENT OIL REMOVAL, TRANSPORTATION OF MISCELLANEOUS HYDROCARBONS AND DISPOSAL PERMIT

Operator or Owner Loco Hills Water Disposal Address Box 68 Loco Hills NM 88255  
License or Facility Name Loco Hills SWD Location 16-17-30

OPERATION TO BE PERFORMED:

- Tank Cleaning  Sediment Oil Removal  Transportation of Miscellaneous Hydrocarbons

Operator or Owner Representative authorizing work James

Date Work to be Performed 10-16, 17, 18, 19-00

TANK CLEANING DATA Tank Number \_\_\_\_\_ Volume \_\_\_\_\_

SEDIMENT OIL OR MISCELLANEOUS HYDROCARBON DATA Tank Type \_\_\_\_\_ Volume Below \_\_\_\_\_

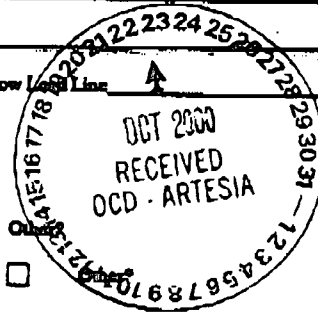
Sediment Oil from:  Pit  Cellar  Other

MISCELLANEOUS OIL Tank Bottoms From:  Pipeline Station  Crude Terminal  Refinery  Other

Catchings From:  Gasoline First  Gathering Lines  Salt Water Disposal System  Other

Pipeline Break Oil or Spill

\*Other (Explain) \_\_\_\_\_



VOLUME AND DESTINATION:

Estimated Volume 800 Bbls. Field test volume of good oil 730.82 Bbls.  
(Not required prior to Division approval)

Destination (Name and Location of treating plant or other facility) Jenex Operating 1100 S Funice Highway 18 Hobbs Nm 88240

DESTRUCTION OF SEDIMENT OIL BY:

- (Explain)  Burning  Pit Disposal  Use on Roads or firewalls  Other

Location of Destruction \_\_\_\_\_

Justification of Destruction \_\_\_\_\_

CERTIFICATION: (APPLICATION MAY BE MADE BY EITHER OF THE FOLLOWING)

I hereby certify that the information above is true and complete to the best of my knowledge and belief.

Owner \_\_\_\_\_

Transporter Jenex Operating

By \_\_\_\_\_

Address P.O. Box 308 Hobbs Nm 88241

Title \_\_\_\_\_

Signature [Signature]

Date \_\_\_\_\_

Title Plant Manager Date 10-16-00

OIL CONSERVATION DIVISION

Approved By [Signature] Title clerk spec.

Date MAR 29 2002

COPY OF THIS FORM MUST BE ON LOCATION DURING TANK CLEANING, REMOVAL OF SEDIMENT OIL OR MISCELLANEOUS HYDROCARBONS, AND MUST BE PRESENTED WITH TANK BOTTOMS, SEDIMENT OIL OR MISCELLANEOUS HYDROCARBONS AT THE TREATING PLANT TO WHICH IT IS DELIVERED.

DISTRIBUTION BY OCD	
<input checked="" type="checkbox"/>	Santa Fe
<input type="checkbox"/>	File
<input type="checkbox"/>	Operator
<input type="checkbox"/>	Transporter (2)

District I  
1625 N. French Dr., Hobbs, NM 88240  
District II  
811 South First, Artesia, NM 88210  
District III  
1000 Rio Brazos Road, Aztec, NM 87410  
District IV  
2040 South Pacheco, Santa Fe, NM 87505

State of New Mexico  
Energy Minerals and Natural Resources

Oil Conservation Division  
2040 South Pacheco  
Santa Fe, NM 87505

Form C-117 A  
Revised March 17, 1999

Submit 5 Copies to  
Appropriate District Office

PERMIT NO. A-13350

**TANK CLEANING, SEDIMENT OIL REMOVAL, TRANSPORTATION OF MISCELLANEOUS HYDROCARBONS AND DISPOSAL PERMIT**

Operator or Owner Dakota Resource's Address 911 N Midkiff Rd Midland Tx 79701

Lease or Facility Name Big Eddy 100 SWD Location 8-21-28  
U.L. - Sec. - Twp. - Rge.

**OPERATION TO BE PERFORMED:**

- Tank Cleaning  Sediment Oil Removal  Transportation of Miscellaneous Hydrocarbons

Operator or Owner Representative authorizing work mike

Date Work to be Performed 3-10-2

**TANK CLEANING DATA** Tank Number \_\_\_\_\_ Volume \_\_\_\_\_

Tank Type \_\_\_\_\_ Volume Below Load Line \_\_\_\_\_  
**SEDIMENT OIL OR MISCELLANEOUS HYDROCARBON DATA**

Sediment Oil from:  Pit  Cellar  Other

**MISCELLANEOUS OIL**

Tank Bottoms From:  Pipeline Station  Crude Terminal  Refinery  Other

Catchings From:  Gasoline Plant  Gathering Lines  Salt Water Disposal System  Other

Pipeline Break Oil or Spill

\*Other (Explain) \_\_\_\_\_

**VOLUME AND DESTINATION:** Estimated Volume 190 Bbls. Field test volume of good oil 173.53 Bbls.  
(Not required prior to Division approval)

Destination (Name and Location of treating plant or other facility) Jenex Operating 11100 S Eunice Highway 18  
P O Box 308 Hobbs NM 88241

**DESTRUCTION OF SEDIMENT OIL BY:**  Burning  Pit Disposal  Use on Roads or firewalls  Other

(Explain) \_\_\_\_\_

Location of Destruction \_\_\_\_\_

Justification of Destruction \_\_\_\_\_

**CERTIFICATION: (APPLICATION MAY BE MADE BY EITHER OF THE FOLLOWING)**

I hereby certify that the information above is true and complete to the best of my knowledge and belief.

Owner \_\_\_\_\_

Transporter Jenex Operating

By \_\_\_\_\_

Address P O Box 308 Hobbs NM 88241

Title \_\_\_\_\_

Signature [Signature]

Date \_\_\_\_\_

Title Plant Manager Date 3-10-2

**OIL CONSERVATION DIVISION**

Approved By [Signature] Title Chief Spc. Date MAR 29 2002

A COPY OF THIS FORM MUST BE ON LOCATION DURING TANK CLEANING, REMOVAL OF SEDIMENT OIL OR MISCELLANEOUS HYDROCARBONS, AND MUST BE PRESENTED WITH TANK BOTTOMS, SEDIMENT OIL OR MISCELLANEOUS HYDROCARBONS AT THE TREATING PLANT TO WHICH IT IS DELIVERED.

DISTRIBUTION BY OCD	
<input checked="" type="checkbox"/>	Santa Fe
<input type="checkbox"/>	File
<input type="checkbox"/>	Operator
<input type="checkbox"/>	Transporter (2)

District I  
1625 N. French Dr., Hobbs, NM 88240  
District II  
811 South First, Artesia, NM 88210  
District III  
1000 Rio Brazos Road, Aztec, NM 87410  
District IV  
2040 South Pacheco, Santa Fe, NM 87505

State of New Mexico  
Energy Minerals and Natural Resources

Oil Conservation Division  
2040 South Pacheco  
Santa Fe, NM 87505

Form C-117 A  
Revised March 17, 1999

Submit 5 Copies to  
Appropriate District Office

PERMIT NO. A-13349

**TANK CLEANING, SEDIMENT OIL REMOVAL, TRANSPORTATION OF MISCELLANEOUS HYDROCARBONS AND DISPOSAL PERMIT**

Operator or Owner Loco Hills Water Disposal Address Box 68 Loco Hills NM 88255  
Lease or Facility Name Loco Hills SWD Location 16-17-30  
U.L. - Sec. - Twp. - Rge.

**OPERATION TO BE PERFORMED:**

- Tank Cleaning  Sediment Oil Removal  Transportation of Miscellaneous Hydrocarbons

Operator or Owner Representative authorizing work Bill

Date Work to be Performed 1-25-2

**TANK CLEANING DATA** Tank Number \_\_\_\_\_ Volume \_\_\_\_\_

Tank Type \_\_\_\_\_ Volume Below Load Line \_\_\_\_\_

**SEDIMENT OIL OR MISCELLANEOUS HYDROCARBON DATA**

Sediment Oil from:  Pit  Cellar  Other

**MISCELLANEOUS OIL**

Tank Bottoms From:  Pipeline Station  Crude Terminal  Refinery  Other\*

Catchings From:  Gasoline Plant  Gathering Lines  Salt Water Disposal System  Other\*

Pipeline Break Oil or Spill

\*Other (Explain) \_\_\_\_\_



**VOLUME AND DESTINATION:** Estimated Volume 380 Bbls. Field test volume of good oil 373.17 Bbls.  
(Not required prior to Division approval)

Destination (Name and Location of treating plant or other facility) Jenex Operating 11100 S Eunice Highway 18  
P O Box 308 Hobbs NM 88241

**DESTRUCTION OF SEDIMENT OIL BY:**  Burning  Pit Disposal  Use on Roads or firewalls  Other

(Explain) \_\_\_\_\_

Location of Destruction \_\_\_\_\_

Justification of Destruction \_\_\_\_\_

**CERTIFICATION: (APPLICATION MAY BE MADE BY EITHER OF THE FOLLOWING)**

I hereby certify that the information above is true and complete to the best of my knowledge and belief.

Owner \_\_\_\_\_ Transporter Jenex Operating  
By \_\_\_\_\_ Address P O Box 308 Hobbs NM 88241  
Title \_\_\_\_\_ Signature [Signature]  
Date \_\_\_\_\_ Title Plant Manager Date 1-25-2

**OIL CONSERVATION DIVISION**

Approved By [Signature] Title Clerk spec. Date FEB 14 2002

A COPY OF THIS FORM MUST BE ON LOCATION DURING TANK CLEANING, REMOVAL OF SEDIMENT OIL OR MISCELLANEOUS HYDROCARBONS, AND MUST BE PRESENTED WITH TANK BOTTOMS, SEDIMENT OIL OR MISCELLANEOUS HYDROCARBONS AT THE TREATING PLANT TO WHICH IT IS DELIVERED.

DISTRIBUTION BY OCD	
<input checked="" type="checkbox"/>	Santa Fe
<input type="checkbox"/>	File
<input type="checkbox"/>	Operator
<input type="checkbox"/>	Transporter (2)

District I  
1625 N. French Dr., Hobbs, NM 88240  
District II  
811 South First, Artesia, NM 88210  
District III  
1000 Rio Brazos Road, Aztec, NM 87410  
District IV  
2040 South Pacheco, Santa Fe, NM 87505

State of New Mexico  
Energy Minerals and Natural Resources

Form C-117 A  
Revised March 17, 1999

Oil Conservation Division  
2040 South Pacheco  
Santa Fe, NM 87505

Submit 5 Copies to  
Appropriate District Office

PERMIT NO. A-13347

**TANK CLEANING, SEDIMENT OIL REMOVAL, TRANSPORTATION OF MISCELLANEOUS HYDROCARBONS AND DISPOSAL PERMIT**

Operator or Owner Dakota Resources Address 911 N. Midkiff Rd Midland Tx 79701

Lease or Facility Name Big Eddy 100 SWD Location 8-21-28  
U.L. - Sec. - Twp. - Rge.

**OPERATION TO BE PERFORMED:**

- Tank Cleaning  Sediment Oil Removal  Transportation of Miscellaneous Hydrocarbons

Operator or Owner Representative authorizing work mike

Date Work to be Performed 1-28-01

**TANK CLEANING DATA** Tank Number \_\_\_\_\_ Volume \_\_\_\_\_

Tank Type \_\_\_\_\_ Volume Below Load Line \_\_\_\_\_  
**SEDIMENT OIL OR MISCELLANEOUS HYDROCARBON DATA**

Sediment Oil from:  Pit  Cellar  Other

**MISCELLANEOUS OIL**

Tank Bottoms From:  Pipeline Station  Crude Terminal  Refinery  Other\*

Catchings From:  Gasoline Plant  Gathering Lines  Salt Water Disposal System  Other\*

Pipeline Break Oil or Spill

\*Other (Explain) \_\_\_\_\_



**VOLUME AND DESTINATION:** Estimated Volume 250 Bbls. Field test volume of good oil 260.13 Bbls.  
(Not required prior to Division approval)

Destination (Name and Location of treating plant or other facility) Jenex Operating 11100 S Eunice Highway 18  
P O Box 308 Hobbs NM 88241

**DESTRUCTION OF SEDIMENT OIL BY:**  Burning  Pit Disposal  Use on Roads or firewalls  Other

(Explain) \_\_\_\_\_

Location of Destruction \_\_\_\_\_

Justification of Destruction \_\_\_\_\_

**CERTIFICATION: (APPLICATION MAY BE MADE BY EITHER OF THE FOLLOWING)**

I hereby certify that the information above is true and complete to the best of my knowledge and belief.

Owner \_\_\_\_\_

Transporter Jenex Operating

By \_\_\_\_\_

Address P O Box 308 Hobbs NM 88241

Title \_\_\_\_\_

Signature [Signature]

Date \_\_\_\_\_

Title Plant Manager Date 1-28-01

**OIL CONSERVATION DIVISION**

Approved By [Signature] Title Clerk spec Date FEB 14 2002

A COPY OF THIS FORM MUST BE ON LOCATION DURING TANK CLEANING, REMOVAL OF SEDIMENT OIL OR MISCELLANEOUS HYDROCARBONS, AND MUST BE PRESENTED WITH TANK BOTTOMS, SEDIMENT OIL OR MISCELLANEOUS HYDROCARBONS AT THE TREATING PLANT TO WHICH IT IS DELIVERED.

DISTRIBUTION BY OCD	
<input checked="" type="checkbox"/>	Santa Fe
<input type="checkbox"/>	File
<input type="checkbox"/>	Operator
<input type="checkbox"/>	Transporter (2)

District I  
1625 N. French Dr., Hobbs, NM 88240  
District II  
811 South First, Artesia, NM 88210  
District III  
1000 Rio Brazos Road, Aztec, NM 87410  
District IV  
2040 South Pacheco, Santa Fe, NM 87505

State of New Mexico  
Energy Minerals and Natural Resources

Form C-117 A  
Revised March 17, 1999

Oil Conservation Division  
2040 South Pacheco  
Santa Fe, NM 87505

Submit 5 Copies to  
Appropriate District Office

PERMIT NO. A-13346

**TANK CLEANING, SEDIMENT OIL REMOVAL, TRANSPORTATION OF MISCELLANEOUS HYDROCARBONS AND DISPOSAL PERMIT**

Operator or Owner Loco Hills Water Disposal Address Box 68 Loco Hills NM 88255

Lease or Facility Name Loco Hills SWD Location 16-17-30

U.L. - Sec. - Twp. - Rge.

**OPERATION TO BE PERFORMED:**

- Tank Cleaning     Sediment Oil Removal     Transportation of Miscellaneous Hydrocarbons

Operator or Owner Representative authorizing work Bill

Date Work to be Performed 1-28-02

**TANK CLEANING DATA**    Tank Number \_\_\_\_\_    Volume \_\_\_\_\_

Tank Type \_\_\_\_\_    Volume Below Load Line \_\_\_\_\_

**SEDIMENT OIL OR MISCELLANEOUS HYDROCARBON DATA**

Sediment Oil from:     Pit     Cellar     Other

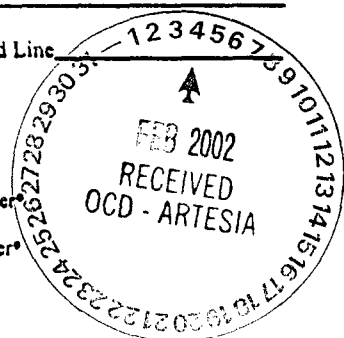
**MISCELLANEOUS OIL**

Tank Bottoms From:     Pipeline Station     Crude Terminal     Refinery     Other

Catchings From:     Gasoline Plant     Gathering Lines     Salt Water Disposal System     Other

Pipeline Break Oil or Spill

\*Other (Explain) \_\_\_\_\_



**VOLUME AND DESTINATION:**    Estimated Volume 380 Bbls.    Field test volume of good oil 368.54 Bbls.  
(Not required prior to Division approval)

Destination (Name and Location of treating plant or other facility) Jenex Operating 11100 S Eunice Highway 18  
P O Box 308 Hobbs NM 88241

**DESTRUCTION OF SEDIMENT OIL BY:**     Burning     Pit Disposal     Use on Roads or firewalls     Other

(Explain) \_\_\_\_\_

Location of Destruction \_\_\_\_\_

Justification of Destruction \_\_\_\_\_

**CERTIFICATION: (APPLICATION MAY BE MADE BY EITHER OF THE FOLLOWING)**

I hereby certify that the information above is true and complete to the best of my knowledge and belief.

Owner \_\_\_\_\_

Transporter Jenex Operating

By \_\_\_\_\_

Address P O Box 308 Hobbs NM 88241

Title \_\_\_\_\_

Signature [Signature]

Date \_\_\_\_\_

Title Plant Manager    Date 1-28-02

**OIL CONSERVATION DIVISION**

Approved By [Signature] Title Clerk spec. Date FEB 14 2002

A COPY OF THIS FORM MUST BE ON LOCATION DURING TANK CLEANING, REMOVAL OF SEDIMENT OIL OR MISCELLANEOUS HYDROCARBONS, AND MUST BE PRESENTED WITH TANK BOTTOMS, SEDIMENT OIL OR MISCELLANEOUS HYDROCARBONS AT THE TREATING PLANT TO WHICH IT IS DELIVERED.

DISTRIBUTION BY OCD	
<input checked="" type="checkbox"/>	Santa Fe
<input type="checkbox"/>	File
<input type="checkbox"/>	Operator
<input type="checkbox"/>	Transporter (2)

District I  
1625 N. French Dr., Hobbs, NM 88240  
District II  
811 South First, Artesia, NM 88210  
District III  
1000 Rio Brazos Road, Aztec, NM 87410  
District IV  
2040 South Pacheco, Santa Fe, NM 87505

State of New Mexico  
Energy Minerals and Natural Resources

Form C-117 A  
Revised March 17, 1999

Oil Conservation Division  
2040 South Pacheco  
Santa Fe, NM 87505

Submit 5 Copies to  
Appropriate District Office

PERMIT NO. A-13343

**TANK CLEANING, SEDIMENT OIL REMOVAL, TRANSPORTATION OF MISCELLANEOUS HYDROCARBONS AND DISPOSAL PERMIT**

Operator or Owner OK Hot oil Service Address Box 146 Loco Hills NM 88255  
Lease or Facility Name OK Hot oil plant Location 29-17-29  
U.L. - Sec. - Twp. - Rge.

**OPERATION TO BE PERFORMED:**

- Tank Cleaning  Sediment Oil Removal  Transportation of Miscellaneous Hydrocarbons

Operator or Owner Representative authorizing work Tracy

Date Work to be Performed 3-8-2

**TANK CLEANING DATA** Tank Number \_\_\_\_\_ Volume \_\_\_\_\_

Tank Type \_\_\_\_\_ Volume Below Load Line \_\_\_\_\_  
**SEDIMENT OIL OR MISCELLANEOUS HYDROCARBON DATA**

Sediment Oil from:  Pit  Cellar  Other

**MISCELLANEOUS OIL**

Tank Bottoms From:  Pipeline Station  Crude Terminal  Refinery  Other

Catchings From:  Gasoline Plant  Gathering Lines  Salt Water Disposal System  Other

Pipeline Break Oil or Spill

\*Other (Explain) \_\_\_\_\_



**VOLUME AND DESTINATION:** Estimated Volume 190 Bbls. Field test volume of good oil 368.90 Bbls.  
(Not required prior to Division approval)

Destination (Name and Location of treating plant or other facility) Jenex Operating 11100 S Eunice Highway 18  
P O Box 308 Hobbs NM 88241

**DESTRUCTION OF SEDIMENT OIL BY:**  Burning  Pit Disposal  Use on Roads or firewalls  Other

(Explain) \_\_\_\_\_

Location of Destruction \_\_\_\_\_

Justification of Destruction \_\_\_\_\_

**CERTIFICATION: (APPLICATION MAY BE MADE BY EITHER OF THE FOLLOWING)**

I hereby certify that the information above is true and complete to the best of my knowledge and belief.

Owner \_\_\_\_\_ Transporter Jenex Operating  
By \_\_\_\_\_ Address P O Box 308 Hobbs NM 88241  
Title \_\_\_\_\_ Signature [Signature]  
Date \_\_\_\_\_ Title Plant Manager Date 3-8-2

**OIL CONSERVATION DIVISION**

Approved By [Signature] Title Clerk spec. Date MAR 29 2002

A COPY OF THIS FORM MUST BE ON LOCATION DURING TANK CLEANING, REMOVAL OF SEDIMENT OIL OR MISCELLANEOUS HYDROCARBONS, AND MUST BE PRESENTED WITH TANK BOTTOMS, SEDIMENT OIL OR MISCELLANEOUS HYDROCARBONS AT THE TREATING PLANT TO WHICH IT IS DELIVERED.

DISTRIBUTION BY OCD	
<input checked="" type="checkbox"/>	Santa Fe
<input type="checkbox"/>	File
<input type="checkbox"/>	Operator
<input type="checkbox"/>	Transporter (2)

District I  
1625 N. French Dr., Hobbs, NM 88240  
District II  
811 South First, Artesia, NM 88210  
District III  
1000 Rio Brazos Road, Aztec, NM 87410  
District IV  
2040 South Pacheco, Santa Fe, NM 87505

State of New Mexico  
Energy Minerals and Natural Resources

Oil Conservation Division  
2040 South Pacheco  
Santa Fe, NM 87505

Form C-117 A  
Revised March 17, 1999

Submit 5 Copies to  
Appropriate District Office

PERMIT NO. A-13341

**TANK CLEANING, SEDIMENT OIL REMOVAL, TRANSPORTATION OF MISCELLANEOUS HYDROCARBONS AND DISPOSAL PERMIT**

Operator or Owner OK Hot Oil Service Address Box 146 Loco Hills NM 88255  
Lease or Facility Name OK Hot oil plant Location 29-17-29  
U.L. - Sec. - Twp. - Rge.

**OPERATION TO BE PERFORMED:**

- Tank Cleaning  Sediment Oil Removal  Transportation of Miscellaneous Hydrocarbons

Operator or Owner Representative authorizing work Tracy

Date Work to be Performed 3-6-2

**TANK CLEANING DATA** Tank Number \_\_\_\_\_ Volume \_\_\_\_\_

Tank Type \_\_\_\_\_ Volume Below Load Line \_\_\_\_\_  
**SEDIMENT OIL OR MISCELLANEOUS HYDROCARBON DATA**

Sediment Oil from:  Pit  Cellar  Other


**MISCELLANEOUS OIL**

Tank Bottoms From:  Pipeline Station  Crude Terminal  Refinery  Other

Catchings From:  Gasoline Plant  Gathering Lines  Salt Water Disposal System  Other

Pipeline Break Oil or Spill

\*Other (Explain) \_\_\_\_\_



**VOLUME AND DESTINATION:** Estimated Volume 750 Bbls. Field test volume of good oil 720.37 Bbls.  
(Not required prior to Division approval)

Destination (Name and Location of treating plant or other facility) Jenex Operating 11100 S Eunice Highway 18  
P O Box 308 Hobbs NM 88241

**DESTRUCTION OF SEDIMENT OIL BY:**  Burning  Pit Disposal  Use on Roads or firewalls  Other

(Explain) \_\_\_\_\_

Location of Destruction \_\_\_\_\_

Justification of Destruction \_\_\_\_\_

**CERTIFICATION: (APPLICATION MAY BE MADE BY EITHER OF THE FOLLOWING)**

I hereby certify that the information above is true and complete to the best of my knowledge and belief.

Owner \_\_\_\_\_

Transporter Jenex Operating

By \_\_\_\_\_

Address P O Box 308 Hobbs NM 88241

Title \_\_\_\_\_

Signature [Signature]

Date \_\_\_\_\_

Title Plant Manager Date 3-6-2

**OIL CONSERVATION DIVISION**

Approved By [Signature] Title Chief spec. Date MAR 29 2002

A COPY OF THIS FORM MUST BE ON LOCATION DURING TANK CLEANING, REMOVAL OF SEDIMENT OIL OR MISCELLANEOUS HYDROCARBONS, AND MUST BE PRESENTED WITH TANK BOTTOMS, SEDIMENT OIL OR MISCELLANEOUS HYDROCARBONS AT THE TREATING PLANT TO WHICH IT IS DELIVERED.

DISTRIBUTION BY OCD	
<input checked="" type="checkbox"/>	Santa Fe
<input type="checkbox"/>	File
<input type="checkbox"/>	Operator
<input type="checkbox"/>	Transporter (2)



District I  
1625 N. French Dr., Hobbs, NM 88240  
District II  
811 South First, Artesia, NM 88210  
District III  
1000 Rio Brazos Road, Aztec, NM 87410  
District IV  
2040 South Pacheco, Santa Fe, NM 87505

State of New Mexico  
Energy Minerals and Natural Resources

Form C-117 A  
Revised March 17, 1999

Oil Conservation Division  
2040 South Pacheco  
Santa Fe, NM 87505

Submit 5 Copies to  
Appropriate District Office

PERMIT NO. A-13337

**TANK CLEANING, SEDIMENT OIL REMOVAL, TRANSPORTATION OF MISCELLANEOUS HYDROCARBONS AND DISPOSAL PERMIT**

Operator or Owner Dakota Resources Address 911 N. mid.kiff Rd Midland Tx 79701  
Lease or Facility Name Big Eddy 100 SWP Location 8-21-28  
U.L. - Sec. - Twp. - Rge.

**OPERATION TO BE PERFORMED:**

- Tank Cleaning  Sediment Oil Removal  Transportation of Miscellaneous Hydrocarbons

Operator or Owner Representative authorizing work mike

Date Work to be Performed 2-26-2

**TANK CLEANING DATA** Tank Number \_\_\_\_\_ Volume \_\_\_\_\_

Tank Type \_\_\_\_\_ Volume Below Load Line \_\_\_\_\_  
**SEDIMENT OIL OR MISCELLANEOUS HYDROCARBON DATA**

Sediment Oil from:  Pit  Cellar  Other

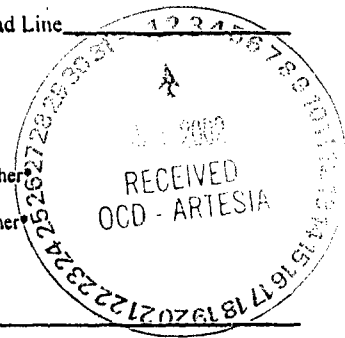
**MISCELLANEOUS OIL**

Tank Bottoms From:  Pipeline Station  Crude Terminal  Refinery  Other

Catchings From:  Gasoline Plant  Gathering Lines  Salt Water Disposal System  Other

Pipeline Break Oil or Spill

\*Other (Explain) \_\_\_\_\_



**VOLUME AND DESTINATION:** Estimated Volume 185 Bbls. Field test volume of good oil 154.07 Bbls.  
(Not required prior to Division approval)

Destination (Name and Location of treating plant or other facility) Jenex Operating 11100 S Eunice Highway 18  
P O Box 308 Hobbs NM 88241

**DESTRUCTION OF SEDIMENT OIL BY:**  Burning  Pit Disposal  Use on Roads or firewalls  Other

(Explain) \_\_\_\_\_

Location of Destruction \_\_\_\_\_

Justification of Destruction \_\_\_\_\_

**CERTIFICATION: (APPLICATION MAY BE MADE BY EITHER OF THE FOLLOWING)**

I hereby certify that the information above is true and complete to the best of my knowledge and belief.

Owner \_\_\_\_\_ Transporter Jenex Operating  
By \_\_\_\_\_ Address P O Box 308 Hobbs NM 88241  
Title \_\_\_\_\_ Signature [Signature]  
Date \_\_\_\_\_ Title Plant Manager Date 2-26-2

**OIL CONSERVATION DIVISION**

Approved By [Signature] Title Clerk spec. Date MAR 14 2002

A COPY OF THIS FORM MUST BE ON LOCATION DURING TANK CLEANING, REMOVAL OF SEDIMENT OIL OR MISCELLANEOUS HYDROCARBONS, AND MUST BE PRESENTED WITH TANK BOTTOMS, SEDIMENT OIL OR MISCELLANEOUS HYDROCARBONS AT THE TREATING PLANT TO WHICH IT IS DELIVERED.

DISTRIBUTION BY OCD	
<input checked="" type="checkbox"/>	Santa Fe
<input type="checkbox"/>	File
<input type="checkbox"/>	Operator
<input type="checkbox"/>	Transporter (2)

District I  
1625 N. French Dr., Hobbs, NM 88240  
District II  
811 South First, Artesia, NM 88210  
District III  
1000 Rio Brazos Road, Aztec, NM 87410  
District IV  
2040 South Pacheco, Santa Fe, NM 87505

State of New Mexico  
Energy Minerals and Natural Resources

Oil Conservation Division  
2040 South Pacheco  
Santa Fe, NM 87505

Form C-117 A  
Revised March 17, 1999

Submit 5 Copies to  
Appropriate District Office

PERMIT NO. A-13325

**TANK CLEANING, SEDIMENT OIL REMOVAL, TRANSPORTATION OF MISCELLANEOUS HYDROCARBONS AND DISPOSAL PERMIT**

Operator or Owner Loco Hills Water Disposal Address Box 68 Loco Hills Nm 88255  
Lease or Facility Name Loco Hills SWD Location 16-17-30  
U.L. - Sec. - Twp. - Rge.

**OPERATION TO BE PERFORMED:**

- Tank Cleaning  Sediment Oil Removal  Transportation of Miscellaneous Hydrocarbons

Operator or Owner Representative authorizing work Bill

Date Work to be Performed 2-24-2

**TANK CLEANING DATA** Tank Number \_\_\_\_\_ Volume \_\_\_\_\_

Tank Type \_\_\_\_\_ Volume Below Load Line 12345678910111213141516171819202122232425262728293031

**SEDIMENT OIL OR MISCELLANEOUS HYDROCARBON DATA**

Sediment Oil from:  Pit  Cellar  Other

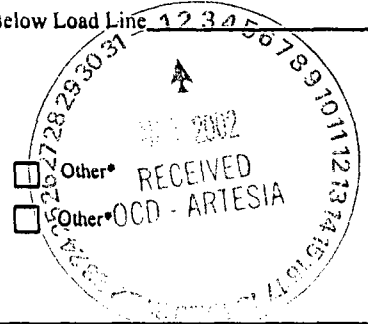
**MISCELLANEOUS OIL**

Tank Bottoms From:  Pipeline Station  Crude Terminal  Refinery

Catchings From:  Gasoline Plant  Gathering Lines  Salt Water Disposal System

Pipeline Break Oil or Spill

\*Other (Explain) \_\_\_\_\_



**VOLUME AND DESTINATION:** Estimated Volume 380 Bbls. Field test volume of good oil 366.45 Bbls.  
(Not required prior to Division approval)

Destination (Name and Location of treating plant or other facility) Jenex Operating 11100 S Eunice Highway 18  
P O Box 308 Hobbs NM 88241

**DESTRUCTION OF SEDIMENT OIL BY:**  Burning  Pit Disposal  Use on Roads or firewalls  Other

(Explain) \_\_\_\_\_

Location of Destruction \_\_\_\_\_

Justification of Destruction \_\_\_\_\_

**CERTIFICATION: (APPLICATION MAY BE MADE BY EITHER OF THE FOLLOWING)**

I hereby certify that the information above is true and complete to the best of my knowledge and belief.

Owner \_\_\_\_\_

Transporter Jenex Operating

By \_\_\_\_\_

Address P O Box 308 Hobbs NM 88241

Title \_\_\_\_\_

Signature [Signature]

Date \_\_\_\_\_

Title Plant Manager Date 2-23-2

**OIL CONSERVATION DIVISION**

Approved By Linda R Nelson Title Clerk spec Date MAR 14 2002

A COPY OF THIS FORM MUST BE ON LOCATION DURING TANK CLEANING, REMOVAL OF SEDIMENT OIL OR MISCELLANEOUS HYDROCARBONS, AND MUST BE PRESENTED WITH TANK BOTTOMS, SEDIMENT OIL OR MISCELLANEOUS HYDROCARBONS AT THE TREATING PLANT TO WHICH IT IS DELIVERED.

DISTRIBUTION BY OCD	
<input checked="" type="checkbox"/>	Santa Fe
<input type="checkbox"/>	File
<input type="checkbox"/>	Operator
<input type="checkbox"/>	Transporter (2)

District I  
1625 N. French Dr., Hobbs, NM 88240  
District II  
811 South First, Artesia, NM 88210  
District III  
1000 Rio Brazos Road, Aztec, NM 87410  
District IV  
2040 South Pacheco, Santa Fe, NM 87505

State of New Mexico  
Energy Minerals and Natural Resources

Oil Conservation Division  
2040 South Pacheco  
Santa Fe, NM 87505

Form C-117 A  
Revised March 17, 1999

Submit 5 Copies to  
Appropriate District Office

PERMIT NO. A-13320

**TANK CLEANING, SEDIMENT OIL REMOVAL, TRANSPORTATION OF MISCELLANEOUS HYDROCARBONS AND DISPOSAL PERMIT**

Operator or Owner Key Energy Address P.O. Box 127 Carlsbad NM 88220  
Lease or Facility Name BKE Location 13-22-27  
U.L. - Sec. - Twp. - Rge.

**OPERATION TO BE PERFORMED:**

- Tank Cleaning  Sediment Oil Removal  Transportation of Miscellaneous Hydrocarbons

Operator or Owner Representative authorizing work David

Date Work to be Performed 2-21-2

**TANK CLEANING DATA** Tank Number \_\_\_\_\_ Volume \_\_\_\_\_

Tank Type \_\_\_\_\_ Volume Below Load Line \_\_\_\_\_

**SEDIMENT OIL OR MISCELLANEOUS HYDROCARBON DATA**

Sediment Oil from:  Pit  Cellar  Other

**MISCELLANEOUS OIL**

Tank Bottoms From:  Pipeline Station  Crude Terminal  Refinery  Other

Catchings From:  Gasoline Plant  Gathering Lines  Salt Water Disposal System  Other

Pipeline Break Oil or Spill

\*Other (Explain) \_\_\_\_\_



**VOLUME AND DESTINATION:** Estimated Volume 190 Bbls. Field test volume of good oil 362.30 Bbls.  
(Not required prior to Division approval)

Destination (Name and Location of treating plant or other facility) Jenex Operating 11100 S Eunice Highway 18  
P O Box 308 Hobbs NM 88241

**DESTRUCTION OF SEDIMENT OIL BY:**  Burning  Pit Disposal  Use on Roads or firewalls  Other

(Explain) \_\_\_\_\_

Location of Destruction \_\_\_\_\_

Justification of Destruction \_\_\_\_\_

**CERTIFICATION: (APPLICATION MAY BE MADE BY EITHER OF THE FOLLOWING)**

I hereby certify that the information above is true and complete to the best of my knowledge and belief.

Owner \_\_\_\_\_

Transporter Jenex Operating

By \_\_\_\_\_

Address P O Box 308 Hobbs NM 88241

Title \_\_\_\_\_

Signature [Signature]

Date \_\_\_\_\_

Title Plant Manager Date 2-21-2

**OIL CONSERVATION DIVISION**

Approved By P Nelson Title Clerk spec. Date MAR 14 2002

A COPY OF THIS FORM MUST BE ON LOCATION DURING TANK CLEANING, REMOVAL OF SEDIMENT OIL OR MISCELLANEOUS HYDROCARBONS, AND MUST BE PRESENTED WITH TANK BOTTOMS, SEDIMENT OIL OR MISCELLANEOUS HYDROCARBONS AT THE TREATING PLANT TO WHICH IT IS DELIVERED.

DISTRIBUTION BY OCD	
<input checked="" type="checkbox"/>	Santa Fe
<input type="checkbox"/>	File
<input type="checkbox"/>	Operator
<input type="checkbox"/>	Transporter (2)

District I  
1625 N. Fruech Dr., Hobbs, NM 88240  
District II  
811 South First, Artesia, NM 88210  
District III  
1000 Rio Brazos Road, Aztec, NM 87410  
District IV  
2040 South Pacheco, Santa Fe, NM 87505

State of New Mexico  
Energy Minerals and Natural Resources

Form C-117 A  
Revised March 17, 1999

Oil Conservation Division  
2040 South Pacheco  
Santa Fe, NM 87505

Submit 5 Copies to  
Appropriate District Office

PERMIT NO. A-13319

**TANK CLEANING, SEDIMENT OIL REMOVAL, TRANSPORTATION OF MISCELLANEOUS HYDROCARBONS AND DISPOSAL PERMIT**

Operator or Owner OK Hot oil Service Address Box 146 Loco Hills NM 88255  
Lease or Facility Name OK Hot oil plant Location 29-17-29  
U.L. - Sec. - Twp. - Rgs.

**OPERATION TO BE PERFORMED:**

- Tank Cleaning  Sediment Oil Removal  Transportation of Miscellaneous Hydrocarbons

Operator or Owner Representative authorizing work Tracy

Date Work to be Performed 2-20-2

**TANK CLEANING DATA** Tank Number \_\_\_\_\_ Volume \_\_\_\_\_

Tank Type \_\_\_\_\_ Volume Below Load Line 123456

**SEDIMENT OIL OR MISCELLANEOUS HYDROCARBON DATA**

Sediment Oil from:  Pit  Cellar  Other

**MISCELLANEOUS OIL**

Tank Bottoms From:  Pipeline Station  Crude Terminal  Refinery  Other\*

Catchings From:  Gasoline Plant  Gathering Lines  Salt Water Disposal System  Other\*

Pipeline Break Oil or Spill

\*Other (Explain) \_\_\_\_\_

**VOLUME AND DESTINATION:** Estimated Volume 760 Bbls. Field test volume of good oil 732.82 Bbls.  
(Not required prior to Division approval)

Destination (Name and Location of treating plant or other facility) Jenex Operating 11100 S Eunice Highway 18  
P O Box 308 Hobbs NM 88241

**DESTRUCTION OF SEDIMENT OIL BY:**  Burning  Pit Disposal  Use on Roads or firewalls  Other

(Explain) \_\_\_\_\_

Location of Destruction \_\_\_\_\_

Justification of Destruction \_\_\_\_\_

**CERTIFICATION: (APPLICATION MAY BE MADE BY EITHER OF THE FOLLOWING)**

I hereby certify that the information above is true and complete to the best of my knowledge and belief.

Owner \_\_\_\_\_

Transporter Jenex Operating

By \_\_\_\_\_

Address P O Box 308 Hobbs NM 88241

Title \_\_\_\_\_

Signature [Signature]

Date \_\_\_\_\_

Title Plant Manager Date 2-20-2

**OIL CONSERVATION DIVISION**

Approved By L Nelson Title clerk spec. Date MAR 14 2002

A COPY OF THIS FORM MUST BE ON LOCATION DURING TANK CLEANING, REMOVAL OF SEDIMENT OIL OR MISCELLANEOUS HYDROCARBONS, AND MUST BE PRESENTED WITH TANK BOTTOMS, SEDIMENT OIL OR MISCELLANEOUS HYDROCARBONS AT THE TREATING PLANT TO WHICH IT IS DELIVERED.

DISTRIBUTION BY OCD	
<input checked="" type="checkbox"/>	Santa Fe
<input type="checkbox"/>	File
<input type="checkbox"/>	Operator
<input type="checkbox"/>	Transporter (2)

District I  
1625 N. French Dr., Hobbs, NM 88240  
District II  
811 South First, Artesia, NM 88210  
District III  
1000 Rio Brazos Road, Aztec, NM 87410  
District IV  
2040 South Pacheco, Santa Fe, NM 87505

State of New Mexico  
Energy Minerals and Natural Resources

Form C-117 A  
Revised March 17, 1999

Oil Conservation Division  
2040 South Pacheco  
Santa Fe, NM 87505

Submit 5 Copies to  
Appropriate District Office

PERMIT NO. A-13317

**TANK CLEANING, SEDIMENT OIL REMOVAL, TRANSPORTATION OF MISCELLANEOUS HYDROCARBONS AND DISPOSAL PERMIT**

Operator or Owner Loco Hills Water Disposal Address Rex 68 Loco Hills NM 88255  
Lease or Facility Name Loco Hills SWD Location 16-17-30  
U.L. - Sec. - Twp. - Rge.

**OPERATION TO BE PERFORMED:**

- Tank Cleaning     Sediment Oil Removal     Transportation of Miscellaneous Hydrocarbons

Operator or Owner Representative authorizing work Bill

Date Work to be Performed 2-16-2

**TANK CLEANING DATA** Tank Number \_\_\_\_\_ Volume \_\_\_\_\_

Tank Type \_\_\_\_\_ Volume Below Load Line \_\_\_\_\_  
**SEDIMENT OIL OR MISCELLANEOUS HYDROCARBON DATA**

Sediment Oil from:  Pit  Cellar  Other

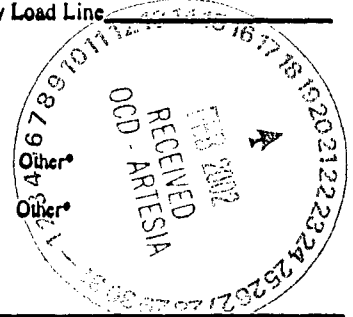
**MISCELLANEOUS OIL**

Tank Bottoms From:  Pipeline Station  Crude Terminal  Refinery  Other\*

Catchings From:  Gasoline Plant  Gathering Lines  Salt Water Disposal System  Other\*

Pipeline Break Oil or Spill

\*Other (Explain) \_\_\_\_\_



**VOLUME AND DESTINATION:** Estimated Volume 380 Bbls. Field test volume of good oil 365.40 Bbls.  
(Not required prior to Division approval)

Destination (Name and Location of treating plant or other facility) Jenex Operating 11100 S Eunice Highway 18  
P O Box 308 Hobbs NM 88241

**DESTRUCTION OF SEDIMENT OIL BY:**  Burning  Pit Disposal  Use on Roads or firewalls  Other

(Explain) \_\_\_\_\_

Location of Destruction \_\_\_\_\_

Justification of Destruction \_\_\_\_\_

**CERTIFICATION: (APPLICATION MAY BE MADE BY EITHER OF THE FOLLOWING)**

I hereby certify that the information above is true and complete to the best of my knowledge and belief.

Owner \_\_\_\_\_

Transporter Jenex Operating

By \_\_\_\_\_

Address P O Box 308 Hobbs NM 88241

Title \_\_\_\_\_

Signature [Signature]

Date \_\_\_\_\_

Title Plant Manager Date 2-16-2

**OIL CONSERVATION DIVISION**

Approved By [Signature] Title Clerk spec. Date 2002 MAR 14 2003

A COPY OF THIS FORM MUST BE ON LOCATION DURING TANK CLEANING, REMOVAL OF SEDIMENT OIL OR MISCELLANEOUS HYDROCARBONS, AND MUST BE PRESENTED WITH TANK BOTTOMS, SEDIMENT OIL OR MISCELLANEOUS HYDROCARBONS AT THE TREATING PLANT TO WHICH IT IS DELIVERED.

DISTRIBUTION BY OCD	
<input checked="" type="checkbox"/>	Santa Fe
<input type="checkbox"/>	File
<input type="checkbox"/>	Operator
<input type="checkbox"/>	Transporter (2)

District I  
1625 N. French Dr., Hobbs, NM 88240  
District II  
811 South First, Artesia, NM 88210  
District III  
1000 Rio Brazos Road, Aztec, NM 87410  
District IV  
2040 South Pacheco, Santa Fe, NM 87505

State of New Mexico  
Energy Minerals and Natural Resources

Form C-117 A  
Revised March 17, 1999

Oil Conservation Division  
2040 South Pacheco  
Santa Fe, NM 87505

Submit 5 Copies to  
Appropriate District Office

PERMIT NO. A-13316

TANK CLEANING, SEDIMENT OIL REMOVAL, TRANSPORTATION OF MISCELLANEOUS HYDROCARBONS AND DISPOSAL PERMIT

Operator or Owner Dakota Resources Address 911 N. Midkiss Rd Midland Tx 79701

Lease or Facility Name Big Eddy 100 SWD Location 8-21-28  
U.L. - Sec. - Twp. - Rge.

OPERATION TO BE PERFORMED:

- Tank Cleaning  Sediment Oil Removal  Transportation of Miscellaneous Hydrocarbons

Operator or Owner Representative authorizing work mike

Date Work to be Performed 2-14-2

TANK CLEANING DATA Tank Number \_\_\_\_\_ Volume \_\_\_\_\_

Sediment Oil or Miscellaneous Hydrocarbon Data Tank Type \_\_\_\_\_ Volume Below Load Line \_\_\_\_\_

SEDIMENT OIL OR MISCELLANEOUS HYDROCARBON DATA

Sediment Oil from:  Pit  Cellar  Other

MISCELLANEOUS OIL

Tank Bottoms From:  Pipeline Station  Crude Terminal  Refinery  Other\*

Catchings From:  Gasoline Plant  Gathering Lines  Salt Water Disposal System  Other\*

Pipeline Break Oil or Spill

\*Other (Explain) \_\_\_\_\_

VOLUME AND DESTINATION: Estimated Volume 185 Bbls. Field test volume of good oil 175.72 Bbls.  
(Not required prior to Division approval)

Destination (Name and Location of treating plant or other facility) Jenex Operating 11100 S Eunice Highway 18  
P O Box 308 Hobbs NM 88241

DESTRUCTION OF SEDIMENT OIL BY:  Burning  Pit Disposal  Use on Roads or firewalls  Other

(Explain) \_\_\_\_\_

Location of Destruction \_\_\_\_\_

Justification of Destruction \_\_\_\_\_

CERTIFICATION: (APPLICATION MAY BE MADE BY EITHER OF THE FOLLOWING)

I hereby certify that the information above is true and complete to the best of my knowledge and belief.

Owner \_\_\_\_\_ Transporter Jenex Operating  
By \_\_\_\_\_ Address P O Box 308 Hobbs NM 88241  
Title \_\_\_\_\_ Signature [Signature]  
Date \_\_\_\_\_ Title Plant Manager Date 2-14-2

OIL CONSERVATION DIVISION

Approved By [Signature] Title Clerk spec. Date 2002 MAR 14 2003

A COPY OF THIS FORM MUST BE ON LOCATION DURING TANK CLEANING, REMOVAL OF SEDIMENT OIL OR MISCELLANEOUS HYDROCARBONS, AND MUST BE PRESENTED WITH TANK BOTTOMS, SEDIMENT OIL OR MISCELLANEOUS HYDROCARBONS AT THE TREATING PLANT TO WHICH IT IS DELIVERED.

DISTRIBUTION BY OCD	
<input checked="" type="checkbox"/>	Santa Fe
<input type="checkbox"/>	File
<input type="checkbox"/>	Operator
<input type="checkbox"/>	Transporter (2)

District I  
1625 N. French Dr., Hobbs, NM 88240  
District II  
811 South First, Artesia, NM 88210  
District III  
1000 Rio Brazos Road, Aztec, NM 87410  
District IV  
2040 South Pacheco, Santa Fe, NM 87505

State of New Mexico  
Energy Minerals and Natural Resources

Form C-117 A  
Revised March 17, 1999

Oil Conservation Division  
2040 South Pacheco  
Santa Fe, NM 87505

Submit 5 Copies to  
Appropriate District Office

PERMIT NO. A-13313

**TANK CLEANING, SEDIMENT OIL REMOVAL, TRANSPORTATION OF MISCELLANEOUS HYDROCARBONS AND DISPOSAL PERMIT**

Operator or Owner Loco Hills SWD water disposal Address Box 68 Loco Hills NM 88255

Lease or Facility Name Loco Hills SWD Location 16-17-30  
U.L. - Sec. - Twp. - Rge.

**OPERATION TO BE PERFORMED:**

- Tank Cleaning     Sediment Oil Removal     Transportation of Miscellaneous Hydrocarbons

Operator or Owner Representative authorizing work Bill

Date Work to be Performed 2-11-2

**TANK CLEANING DATA**    Tank Number \_\_\_\_\_    Volume \_\_\_\_\_

Tank Type \_\_\_\_\_    Volume Below Load Line \_\_\_\_\_

**SEDIMENT OIL OR MISCELLANEOUS HYDROCARBON DATA**

Sediment Oil from:     Pit     Cellar     Other

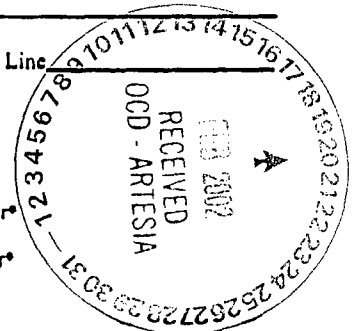
**MISCELLANEOUS OIL**

Tank Bottoms From:     Pipeline Station     Crude Terminal     Refinery     Other\*

Catchings From:     Gasoline Plant     Gathering Lines     Salt Water Disposal System     Other\*

Pipeline Break Oil or Spill

\*Other (Explain) \_\_\_\_\_



**VOLUME AND DESTINATION:**    Estimated Volume 380 Bbls.    Field test volume of good oil 372.37 Bbls.  
(Not required prior to Division approval)

Destination (Name and Location of treating plant or other facility) Jenex Operating 11100 S Eunice Highway 18  
P O Box 308 Hobbs NM 88241

**DESTRUCTION OF SEDIMENT OIL BY:**     Burning     Pit Disposal     Use on Roads or firewalls     Other

(Explain) \_\_\_\_\_

Location of Destruction \_\_\_\_\_

Justification of Destruction \_\_\_\_\_

**CERTIFICATION: (APPLICATION MAY BE MADE BY EITHER OF THE FOLLOWING)**

I hereby certify that the information above is true and complete to the best of my knowledge and belief.

Owner \_\_\_\_\_

Transporter Jenex Operating

By \_\_\_\_\_

Address P O Box 308 Hobbs NM 88241

Title \_\_\_\_\_

Signature [Signature]

Date \_\_\_\_\_

Title Plant Manager    Date 2-11-2

**OIL CONSERVATION DIVISION**

Approved By [Signature] Title Clerk Spec Date MAR 14 2002

A COPY OF THIS FORM MUST BE ON LOCATION DURING TANK CLEANING, REMOVAL OF SEDIMENT OIL OR MISCELLANEOUS HYDROCARBONS, AND MUST BE PRESENTED WITH TANK BOTTOMS, SEDIMENT OIL OR MISCELLANEOUS HYDROCARBONS AT THE TREATING PLANT TO WHICH IT IS DELIVERED.

DISTRIBUTION BY OCD	
<input checked="" type="checkbox"/>	Santa Fe
<input type="checkbox"/>	File
<input type="checkbox"/>	Operator
<input type="checkbox"/>	Transporter (2)

District I  
1625 N. French Dr., Hobbs, NM 88240  
District II  
811 South First, Artesia, NM 88210  
District III  
1000 Rio Brazos Road, Aztec, NM 87410  
District IV  
2040 South Pacheco, Santa Fe, NM 87505

State of New Mexico  
Energy Minerals and Natural Resources

Form C-117 A  
Revised March 17, 1999

Oil Conservation Division  
2040 South Pacheco  
Santa Fe, NM 87505

Submit 5 Copies to  
Appropriate District Office

PERMIT NO. A-13305

**TANK CLEANING, SEDIMENT OIL REMOVAL, TRANSPORTATION OF MISCELLANEOUS HYDROCARBONS AND DISPOSAL PERMIT**

Operator or Owner Dakota Resources Address 911 N. Midkiff Rd. Midland Tx 79701  
Lease or Facility Name Big Eddy SWD Location 8-21-28  
U.L. - Sec. - Twp. - Rge.

**OPERATION TO BE PERFORMED:**

Tank Cleaning  Sediment Oil Removal  Transportation of Miscellaneous Hydrocarbons

Operator or Owner Representative authorizing work Mike

Date Work to be Performed 2-6-2

**TANK CLEANING DATA** Tank Number \_\_\_\_\_ Volume \_\_\_\_\_

Tank Type \_\_\_\_\_ Volume Below Load Line \_\_\_\_\_

**SEDIMENT OIL OR MISCELLANEOUS HYDROCARBON DATA**

Sediment Oil from:  Pit  Cellar  Other

**MISCELLANEOUS OIL**

Tank Bottoms From:  Pipeline Station  Crude Terminal  Refinery  Other\*

Catchings From:  Gasoline Plant  Gathering Lines  Salt Water Disposal System  Other\*

Pipeline Break Oil or Spill

\*Other (Explain) \_\_\_\_\_



**VOLUME AND DESTINATION:** Estimated Volume 180 Bbls. Field test volume of good oil 175.34 Bbls.  
(Not required prior to Division approval)

Destination (Name and Location of treating plant or other facility) Jenex Operating 11100 S Eunice Highway 18  
P O Box 308 Hobbs NM 88241

**DESTRUCTION OF SEDIMENT OIL BY:**  Burning  Pit Disposal  Use on Roads or firewalls  Other

(Explain) \_\_\_\_\_

Location of Destruction \_\_\_\_\_

Justification of Destruction \_\_\_\_\_

**CERTIFICATION:** (APPLICATION MAY BE MADE BY EITHER OF THE FOLLOWING)

I hereby certify that the information above is true and complete to the best of my knowledge and belief.

Owner \_\_\_\_\_ Transporter Jenex Operating  
By \_\_\_\_\_ Address P O Box 308 Hobbs NM 88241  
Title \_\_\_\_\_ Signature [Signature]  
Date \_\_\_\_\_ Title Plant Manager Date 2-6-2

**OIL CONSERVATION DIVISION**

Approved By [Signature] Title Clark spec. Date FEB 14 2002

A COPY OF THIS FORM MUST BE ON LOCATION DURING TANK CLEANING, REMOVAL OF SEDIMENT OIL OR MISCELLANEOUS HYDROCARBONS, AND MUST BE PRESENTED WITH TANK BOTTOMS, SEDIMENT OIL OR MISCELLANEOUS HYDROCARBONS AT THE TREATING PLANT TO WHICH IT IS DELIVERED.

DISTRIBUTION BY OCD	
<input checked="" type="checkbox"/>	Santa Fe
<input type="checkbox"/>	File
<input type="checkbox"/>	Operator
<input type="checkbox"/>	Transporter (2)



District I  
1625 N. French Dr., Hobbs, NM 88240  
District II  
811 South First, Artesia, NM 88210  
District III  
1000 Rio Brazos Road, Aztec, NM 87410  
District IV  
2040 South Pacheco, Santa Fe, NM 87505

State of New Mexico  
Energy Minerals and Natural Resources

Oil Conservation Division  
2040 South Pacheco  
Santa Fe, NM 87505

Form C-117 A  
Revised March 17, 1999

Submit 5 Copies to  
Appropriate District Office

PERMIT NO. A-13304

**TANK CLEANING, SEDIMENT OIL REMOVAL, TRANSPORTATION OF MISCELLANEOUS HYDROCARBONS AND DISPOSAL PERMIT**

Operator or Owner Key Energy Address P.O. Box 127 Carlsbad NM 88220  
Lease or Facility Name BKE Location 13-22-27  
U.L. - Sec. - Twp. - Rge.

**OPERATION TO BE PERFORMED:**

Tank Cleaning  Sediment Oil Removal  Transportation of Miscellaneous Hydrocarbons

Operator or Owner Representative authorizing work David

Date Work to be Performed 2-4-2

**TANK CLEANING DATA** Tank Number \_\_\_\_\_ Volume \_\_\_\_\_

Tank Type \_\_\_\_\_ Volume Below Load Line \_\_\_\_\_  
**SEDIMENT OIL OR MISCELLANEOUS HYDROCARBON DATA**

Sediment Oil from:  Pit  Cellar  Other

**MISCELLANEOUS OIL**

Tank Bottoms From:  Pipeline Station  Crude Terminal  Refinery  Other

Catchings From:  Gasoline Plant  Gathering Lines  Salt Water Disposal System  Other

Pipeline Break Oil or Spill

\*Other (Explain) \_\_\_\_\_



**VOLUME AND DESTINATION:** Estimated Volume 190 Bbls. Field test volume of good oil 188.13 Bbls.  
(Not required prior to Division approval)

Destination (Name and Location of treating plant or other facility) Jenex Operating 11100 S Eunice Highway 18  
P O Box 308 Hobbs NM 88241

**DESTRUCTION OF SEDIMENT OIL BY:**  Burning  Pit Disposal  Use on Roads or firewalls  Other

(Explain) \_\_\_\_\_

Location of Destruction \_\_\_\_\_

Justification of Destruction \_\_\_\_\_

**CERTIFICATION: (APPLICATION MAY BE MADE BY EITHER OF THE FOLLOWING)**

I hereby certify that the information above is true and complete to the best of my knowledge and belief.

Owner \_\_\_\_\_ Transporter Jenex Operating  
By \_\_\_\_\_ Address P O Box 308 Hobbs NM 88241  
Title \_\_\_\_\_ Signature [Signature]  
Date \_\_\_\_\_ Title Plant Manager Date 2-4-2

**OIL CONSERVATION DIVISION**

Approved By J Nelson Title clerk spec. Date FEB 14 2002

A COPY OF THIS FORM MUST BE ON LOCATION DURING TANK CLEANING, REMOVAL OF SEDIMENT OIL OR MISCELLANEOUS HYDROCARBONS, AND MUST BE PRESENTED WITH TANK BOTTOMS, SEDIMENT OIL OR MISCELLANEOUS HYDROCARBONS AT THE TREATING PLANT TO WHICH IT IS DELIVERED.

DISTRIBUTION BY OCD	
<input checked="" type="checkbox"/>	Santa Fe
<input type="checkbox"/>	File
<input type="checkbox"/>	Operator
<input type="checkbox"/>	Transporter (2)

District I  
1625 N. French Dr., Hobbs, NM 88240  
District II  
811 South First, Artesia, NM 88210  
District III  
1000 Rio Brazos Road, Aztec, NM 87410  
District IV  
2040 South Pacheco, Santa Fe, NM 87505

State of New Mexico  
Energy Minerals and Natural Resources

Form C-117 A  
Revised March 17, 1999

Oil Conservation Division  
2040 South Pacheco  
Santa Fe, NM 87505

Submit 5 Copies to  
Appropriate District Office

PERMIT NO. A-13303

**TANK CLEANING, SEDIMENT OIL REMOVAL, TRANSPORTATION OF MISCELLANEOUS HYDROCARBONS AND DISPOSAL PERMIT**

Operator or Owner OK Hot oil Service Address Box 146 Loco Hills Nm 88255

Lease or Facility Name OK Hot oil plant Location 29-17-29  
U.L. - Sec. - Twp. - Rge.

**OPERATION TO BE PERFORMED:**

- Tank Cleaning  Sediment Oil Removal  Transportation of Miscellaneous Hydrocarbons

Operator or Owner Representative authorizing work Tracy

Date Work to be Performed 2-2-2

**TANK CLEANING DATA** Tank Number \_\_\_\_\_ Volume \_\_\_\_\_

Tank Type \_\_\_\_\_ Volume Below Load Line \_\_\_\_\_  
**SEDIMENT OIL OR MISCELLANEOUS HYDROCARBON DATA**

Sediment Oil from:  Pit  Cellar  Other

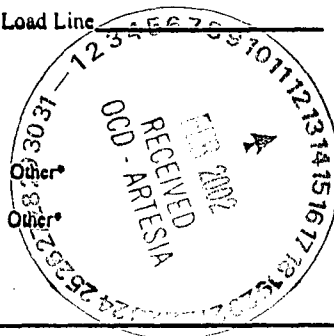
**MISCELLANEOUS OIL**

Tank Bottoms From:  Pipeline Station  Crude Terminal  Refinery  Other\*

Catchings From:  Gasoline Plant  Gathering Lines  Salt Water Disposal System  Other\*

Pipeline Break Oil or Spill

\*Other (Explain) \_\_\_\_\_



**VOLUME AND DESTINATION:** Estimated Volume 750 Bbls. Field test volume of good oil 745.57 Bbls.  
(Not required prior to Division approval)

Destination (Name and Location of treating plant or other facility) Jenex Operating 11100 S Eunice Highway 18  
P O Box 308 Hobbs NM 88241

**DESTRUCTION OF SEDIMENT OIL BY:**  Burning  Pit Disposal  Use on Roads or firewalls  Other

(Explain) \_\_\_\_\_

Location of Destruction \_\_\_\_\_

Justification of Destruction \_\_\_\_\_

**CERTIFICATION:** (APPLICATION MAY BE MADE BY EITHER OF THE FOLLOWING)

I hereby certify that the information above is true and complete to the best of my knowledge and belief.

Owner \_\_\_\_\_

Transporter Jenex Operating

By \_\_\_\_\_

Address P O Box 308 Hobbs NM 88241

Title \_\_\_\_\_

Signature [Signature]

Date \_\_\_\_\_

Title Plant Manager Date 2-1-2

**OIL CONSERVATION DIVISION**

Approved By [Signature] Title clerk spec. Date FEB 14 2002

A COPY OF THIS FORM MUST BE ON LOCATION DURING TANK CLEANING, REMOVAL OF SEDIMENT OIL OR MISCELLANEOUS HYDROCARBONS, AND MUST BE PRESENTED WITH TANK BOTTOMS, SEDIMENT OIL OR MISCELLANEOUS HYDROCARBONS AT THE TREATING PLANT TO WHICH IT IS DELIVERED.

DISTRIBUTION BY OCD	
<input checked="" type="checkbox"/>	Santa Fe
<input type="checkbox"/>	File
<input type="checkbox"/>	Operator
<input type="checkbox"/>	Transporter (2)

District I  
1625 N. French Dr., Hobbs, NM 88240  
District II  
811 South First, Artesia, NM 88210  
District III  
1000 Rio Brazos Road, Aztec, NM 87410  
District IV  
2040 South Pacheco, Santa Fe, NM 87505

State of New Mexico  
Energy Minerals and Natural Resources

Form C-117 A  
Revised March 17, 1999

Oil Conservation Division  
2040 South Pacheco  
Santa Fe, NM 87505

Submit 5 Copies to  
Appropriate District Office

PERMIT NO. A-13292

TANK CLEANING, SEDIMENT OIL REMOVAL, TRANSPORTATION OF MISCELLANEOUS HYDROCARBONS AND DISPOSAL PERMIT

Operator or Owner Key Energy Address P.O. Box 127 Carlsbad NM 88220  
Lease or Facility Name BKE Location 13-22-27  
U.L. - Sec. - Twp. - Rge.

OPERATION TO BE PERFORMED:

Tank Cleaning  Sediment Oil Removal  Transportation of Miscellaneous Hydrocarbons

Operator or Owner Representative authorizing work David

Date Work to be Performed 1-21-2

**TANK CLEANING DATA** Tank Number \_\_\_\_\_ Volume \_\_\_\_\_

Tank Type \_\_\_\_\_ Volume Below Load Line \_\_\_\_\_

**SEDIMENT OIL OR MISCELLANEOUS HYDROCARBON DATA**

Sediment Oil from:  Pit  Cellar  Other

**MISCELLANEOUS OIL**

Tank Bottoms From:  Pipeline Station  Crude Terminal  Refinery  Other\*

Catchings From:  Gasoline Plant  Gathering Lines  Salt Water Disposal System  Other\*

Pipeline Break Oil or Spill

\*Other (Explain) \_\_\_\_\_



**VOLUME AND DESTINATION:** Estimated Volume 380 Bbls. Field test volume of good oil 366.94 Bbls.  
(Not required prior to Division approval)

Destination (Name and Location of treating plant or other facility) Jenex Operating 11100 S Eunice Highway 18  
P O Box 308 Hobbs NM 88241

**DESTRUCTION OF SEDIMENT OIL BY:**  Burning  Pit Disposal  Use on Roads or firewalls  Other

(Explain) \_\_\_\_\_

Location of Destruction \_\_\_\_\_

Justification of Destruction \_\_\_\_\_

**CERTIFICATION:** (APPLICATION MAY BE MADE BY EITHER OF THE FOLLOWING)

I hereby certify that the information above is true and complete to the best of my knowledge and belief.

Owner \_\_\_\_\_

Transporter Jenex Operating

By \_\_\_\_\_

Address P O Box 308 Hobbs NM 88241

Title \_\_\_\_\_

Signature [Signature]

Date \_\_\_\_\_

Title Plant Manager Date 1-21-2

**OIL CONSERVATION DIVISION**

Approved By [Signature] Title Clerk spec. Date FEB 14 2002

A COPY OF THIS FORM MUST BE ON LOCATION DURING TANK CLEANING, REMOVAL OF SEDIMENT OIL OR MISCELLANEOUS HYDROCARBONS, AND MUST BE PRESENTED WITH TANK BOTTOMS, SEDIMENT OIL OR MISCELLANEOUS HYDROCARBONS AT THE TREATING PLANT TO WHICH IT IS DELIVERED.

DISTRIBUTION BY OCD	
<input checked="" type="checkbox"/>	Santa Fe
<input type="checkbox"/>	File
<input type="checkbox"/>	Operator
<input type="checkbox"/>	Transporter (2)

District I  
1625 N. French Dr., Hobbs, NM 88240  
District II  
811 South First, Artesia, NM 88210  
District III  
1000 Rio Brazos Road, Aztec, NM 87410  
District IV  
2040 South Pacheco, Santa Fe, NM 87505

State of New Mexico  
Energy Minerals and Natural Resources

Oil Conservation Division  
2040 South Pacheco  
Santa Fe, NM 87505

Form C-117 A  
Revised March 17, 1999

Submit 5 Copies to  
Appropriate District Office

PERMIT NO. A-13279

**TANK CLEANING, SEDIMENT OIL REMOVAL, TRANSPORTATION OF MISCELLANEOUS HYDROCARBONS AND DISPOSAL PERMIT**

Operator or Owner Loco Hills Water Disposal Address Box 68 Loco Hills NM 88255  
Lease or Facility Name Loco Hills SWD Location 16-17-30

U.L. - Sec. - Twp. - Rge.

**OPERATION TO BE PERFORMED:**

Tank Cleaning  Sediment Oil Removal  Transportation of Miscellaneous Hydrocarbons

Operator or Owner Representative authorizing work Bill

Date Work to be Performed 1-15-02 & 1-16-02

**TANK CLEANING DATA** Tank Number \_\_\_\_\_ Volume \_\_\_\_\_

Tank Type \_\_\_\_\_ Volume Below Load Line 2526

**SEDIMENT OIL OR MISCELLANEOUS HYDROCARBON DATA**

Sediment Oil from:  Pit  Cellar  Other

**MISCELLANEOUS OIL**

Tank Bottoms From:  Pipeline Station  Crude Terminal  Refinery  Other\*

Catchings From:  Gasoline Plant  Gathering Lines  Salt Water Disposal System  Other\*

Pipeline Break Oil or Spill

\*Other (Explain) \_\_\_\_\_



**VOLUME AND DESTINATION:** Estimated Volume 570 Bbls. Field test volume of good oil 555.34 Bbls.  
(Not required prior to Division approval)

Destination (Name and Location of treating plant or other facility) Jenex Operating 11100 S Eunice Highway 18  
P O Box 308 Hobbs NM 88241

**DESTRUCTION OF SEDIMENT OIL BY:**  Burning  Pit Disposal  Use on Roads or firewalls  Other

(Explain) \_\_\_\_\_

Location of Destruction \_\_\_\_\_

Justification of Destruction \_\_\_\_\_

**CERTIFICATION: (APPLICATION MAY BE MADE BY EITHER OF THE FOLLOWING)**

I hereby certify that the information above is true and complete to the best of my knowledge and belief.

Owner \_\_\_\_\_ Transporter Jenex Operating  
By \_\_\_\_\_ Address P O Box 308 Hobbs NM 88241  
Title \_\_\_\_\_ Signature [Signature]  
Date \_\_\_\_\_ Title Plant Manager Date 1-15-02

**OIL CONSERVATION DIVISION**

Approved By [Signature] Title Clerk spec. Date FEB 14 2002

A COPY OF THIS FORM MUST BE ON LOCATION DURING TANK CLEANING, REMOVAL OF SEDIMENT OIL OR MISCELLANEOUS HYDROCARBONS, AND MUST BE PRESENTED WITH TANK BOTTOMS, SEDIMENT OIL OR MISCELLANEOUS HYDROCARBONS AT THE TREATING PLANT TO WHICH IT IS DELIVERED.

DISTRIBUTION BY OCD	
<input checked="" type="checkbox"/>	Santa Fe
<input type="checkbox"/>	File
<input type="checkbox"/>	Operator
<input type="checkbox"/>	Transporter (2)

District I  
1625 N. French Dr., Hobbs, NM 88240  
District II  
811 South First, Artesia, NM 88210  
District III  
1000 Rio Brazos Road, Aztec, NM 87410  
District IV  
2040 South Pacheco, Santa Fe, NM 87505

State of New Mexico  
Energy Minerals and Natural Resources

Form C-117 A  
Revised March 17, 1999

Oil Conservation Division  
2040 South Pacheco  
Santa Fe, NM 87505

Submit 5 Copies to  
Appropriate District Office

PERMIT NO. A-13275

**TANK CLEANING, SEDIMENT OIL REMOVAL, TRANSPORTATION OF MISCELLANEOUS HYDROCARBONS AND DISPOSAL PERMIT**

Operator or Owner OK Hot oil Services Address Box 146 Loco Hills NM 88255  
Lease or Facility Name OK Hot oil plant Location 29-17-29  
U.L. - Sec. - Twp. - Rge.

**OPERATION TO BE PERFORMED:**

Tank Cleaning  Sediment Oil Removal  Transportation of Miscellaneous Hydrocarbons

Operator or Owner Representative authorizing work Tracy

Date Work to be Performed 1-12-2

**TANK CLEANING DATA** Tank Number \_\_\_\_\_ Volume \_\_\_\_\_

Tank Type \_\_\_\_\_ Volume Below Load Line \_\_\_\_\_

**SEDIMENT OIL OR MISCELLANEOUS HYDROCARBON DATA**

Sediment Oil from:  Pit  Cellar  Other

**MISCELLANEOUS OIL**

Tank Bottoms From:  Pipeline Station  Crude Terminal  Refinery  Other

Catchings From:  Gasoline Plant  Gathering Lines  Salt Water Disposal System  Other

Pipeline Break Oil or Spill

\*Other (Explain) \_\_\_\_\_



**VOLUME AND DESTINATION:** Estimated Volume 570 Bbls. Field test volume of good oil 739.35 Bbls.  
(Not required prior to Division approval)

Destination (Name and Location of treating plant or other facility) Jenex Operating 11100 S Eunice Highway 18  
P O Box 308 Hobbs NM 88241

**DESTRUCTION OF SEDIMENT OIL BY:**  Burning  Pit Disposal  Use on Roads or firewalls  Other

(Explain) \_\_\_\_\_

Location of Destruction \_\_\_\_\_

Justification of Destruction \_\_\_\_\_

**CERTIFICATION: (APPLICATION MAY BE MADE BY EITHER OF THE FOLLOWING)**

I hereby certify that the information above is true and complete to the best of my knowledge and belief.

Owner \_\_\_\_\_ Transporter Jenex Operating  
By \_\_\_\_\_ Address P O Box 308 Hobbs NM 88241  
Title \_\_\_\_\_ Signature [Signature]  
Date \_\_\_\_\_ Title Plant Manager Date 1-10-2

**OIL CONSERVATION DIVISION**

Approved By [Signature] Title Clerk spec. Date FEB 14 2002

A COPY OF THIS FORM MUST BE ON LOCATION DURING TANK CLEANING, REMOVAL OF SEDIMENT OIL OR MISCELLANEOUS HYDROCARBONS, AND MUST BE PRESENTED WITH TANK BOTTOMS, SEDIMENT OIL OR MISCELLANEOUS HYDROCARBONS AT THE TREATING PLANT TO WHICH IT IS DELIVERED.

DISTRIBUTION BY OCD	
<input checked="" type="checkbox"/>	Santa Fe
<input type="checkbox"/>	File
<input type="checkbox"/>	Operator
<input type="checkbox"/>	Transporter (2)

District I  
1625 N. French Dr., Hobbs, NM 88240  
District II  
811 South First, Artesia, NM 88210  
District III  
1000 Rio Brazos Road, Aztec, NM 87410  
District IV  
2040 South Pacheco, Santa Fe, NM 87505

State of New Mexico  
Energy Minerals and Natural Resources

Form C-117 A  
Revised March 17, 1999

Oil Conservation Division  
2040 South Pacheco  
Santa Fe, NM 87505

Submit 5 Copies to  
Appropriate District Office

PERMIT NO. A-13274

**TANK CLEANING, SEDIMENT OIL REMOVAL, TRANSPORTATION OF MISCELLANEOUS HYDROCARBONS AND DISPOSAL PERMIT**

Operator or Owner Loco Hills Water Disposal Address Box 68 Loco Hills Nm 88255  
Lease or Facility Name Loco Hills SWD Location 16-17-30  
U.L. - Sec. - Twp. - Rge.

**OPERATION TO BE PERFORMED:**

Tank Cleaning  Sediment Oil Removal  Transportation of Miscellaneous Hydrocarbons

Operator or Owner Representative authorizing work Bill

Date Work to be Performed 1-10-2

**TANK CLEANING DATA** Tank Number \_\_\_\_\_ Volume \_\_\_\_\_

Tank Type \_\_\_\_\_ Volume Below Load Line \_\_\_\_\_  
**SEDIMENT OIL OR MISCELLANEOUS HYDROCARBON DATA**

Sediment Oil from:  Pit  Cellar  Other

**MISCELLANEOUS OIL**

Tank Bottoms From:  Pipeline Station  Crude Terminal  Refinery  Other\*

Catchings From:  Gasoline Plant  Gathering Lines  Salt Water Disposal System  Other\*

Pipeline Break Oil or Spill

\*Other (Explain) \_\_\_\_\_



**VOLUME AND DESTINATION:** Estimated Volume 380 Bbls. Field test volume of good oil 365.74 Bbls.  
(Not required prior to Division approval)

Destination (Name and Location of treating plant or other facility) Jenex Operating 11100 S Eunice Highway 18  
P O Box 308 Hobbs NM 88241

**DESTRUCTION OF SEDIMENT OIL BY:**  Burning  Pit Disposal  Use on Roads or firewalls  Other

(Explain) \_\_\_\_\_

Location of Destruction \_\_\_\_\_

Justification of Destruction \_\_\_\_\_

**CERTIFICATION: (APPLICATION MAY BE MADE BY EITHER OF THE FOLLOWING)**

I hereby certify that the information above is true and complete to the best of my knowledge and belief.

Owner \_\_\_\_\_ Transporter Jenex Operating  
By \_\_\_\_\_ Address P O Box 308 Hobbs NM 88241  
Title \_\_\_\_\_ Signature [Signature]  
Date \_\_\_\_\_ Title Plant Manager Date 1-9-2

**OIL CONSERVATION DIVISION**

Approved By [Signature] Title Clerk spec. Date FEB 14 2002

A COPY OF THIS FORM MUST BE ON LOCATION DURING TANK CLEANING, REMOVAL OF SEDIMENT OIL OR MISCELLANEOUS HYDROCARBONS, AND MUST BE PRESENTED WITH TANK BOTTOMS, SEDIMENT OIL OR MISCELLANEOUS HYDROCARBONS AT THE TREATING PLANT TO WHICH IT IS DELIVERED.

DISTRIBUTION BY OCD	
<input checked="" type="checkbox"/>	Santa Fe
<input type="checkbox"/>	File
<input type="checkbox"/>	Operator
<input type="checkbox"/>	Transporter (2)

District I  
1625 N. French Dr., Hobbs, NM 88240  
District II  
811 South First, Artesia, NM 88210  
District III  
1000 Rio Brazos Road, Aztec, NM 87410  
District IV  
2040 South Pacheco, Santa Fe, NM 87505

State of New Mexico  
Energy Minerals and Natural Resources

Oil Conservation Division  
2040 South Pacheco  
Santa Fe, NM 87505

Form C-117 A  
Revised March 17, 1999

Submit 5 Copies to  
Appropriate District Office

PERMIT NO. A-13272

**TANK CLEANING, SEDIMENT OIL REMOVAL, TRANSPORTATION OF MISCELLANEOUS HYDROCARBONS AND DISPOSAL PERMIT**

Operator or Owner Loco Hills Water Disposal Address Box 68 Loco Hills NM 88255  
Lease or Facility Name Loco Hills SWD Location 16-17-30  
U.L. - Sec. - Twp. - Rge.

**OPERATION TO BE PERFORMED:**

Tank Cleaning  Sediment Oil Removal  Transportation of Miscellaneous Hydrocarbons

Operator or Owner Representative authorizing work Dick

Date Work to be Performed 01-5-2

**TANK CLEANING DATA** Tank Number \_\_\_\_\_ Volume \_\_\_\_\_

Tank Type \_\_\_\_\_ Volume Below Load Line \_\_\_\_\_

**SEDIMENT OIL OR MISCELLANEOUS HYDROCARBON DATA**

Sediment Oil from:  Pit  Cellar  Other

**MISCELLANEOUS OIL**

Tank Bottoms From:  Pipeline Station  Crude Terminal  Refinery  Other\*

Catchings From:  Gasoline Plant  Gathering Lines  Salt Water Disposal System  Other\*

Pipeline Break Oil or Spill

\*Other (Explain) \_\_\_\_\_



**VOLUME AND DESTINATION:** Estimated Volume 370 Bbls. Field test volume of good oil 365.01 Bbls.  
(Not required prior to Division approval)

Destination (Name and Location of treating plant or other facility) Jenex Operating 11100 S Eunice Highway 18  
P O Box 308 Hobbs NM 88241

**DESTRUCTION OF SEDIMENT OIL BY:**  Burning  Pit Disposal  Use on Roads or firewalls  Other

(Explain) \_\_\_\_\_

Location of Destruction \_\_\_\_\_

Justification of Destruction \_\_\_\_\_

**CERTIFICATION:** (APPLICATION MAY BE MADE BY EITHER OF THE FOLLOWING)

I hereby certify that the information above is true and complete to the best of my knowledge and belief.

Owner \_\_\_\_\_ Transporter Jenex Operating  
By \_\_\_\_\_ Address P O Box 308 Hobbs NM 88241  
Title \_\_\_\_\_ Signature [Signature]  
Date \_\_\_\_\_ Title Plant Manager Date 01-5-2

**OIL CONSERVATION DIVISION**

Approved By [Signature] Title Clerk spec. Date FEB 14 2002

A COPY OF THIS FORM MUST BE ON LOCATION DURING TANK CLEANING, REMOVAL OF SEDIMENT OIL OR MISCELLANEOUS HYDROCARBONS, AND MUST BE PRESENTED WITH TANK BOTTOMS, SEDIMENT OIL OR MISCELLANEOUS HYDROCARBONS AT THE TREATING PLANT TO WHICH IT IS DELIVERED.

DISTRIBUTION BY OCD	
-	Santa Fe
	File
	Operator
	Transporter (2)

District I  
1625 N. French Dr., Hobbs, NM 88240  
District II  
811 South First, Artesia, NM 88210  
District III  
1000 Rio Brazos Road, Aztec, NM 87410  
District IV  
2040 South Pacheco, Santa Fe, NM 87505

State of New Mexico  
Energy Minerals and Natural Resources

Form C-117 A  
Revised March 17, 1999

Oil Conservation Division  
2040 South Pacheco  
Santa Fe, NM 87505

Submit 5 Copies to  
Appropriate District Office

PERMIT NO. A-13271

**TANK CLEANING, SEDIMENT OIL REMOVAL, TRANSPORTATION OF MISCELLANEOUS HYDROCARBONS AND DISPOSAL PERMIT**

Operator or Owner Dakota Resources Address 911 N. midkiss Rd Midland TX 79701  
Lease or Facility Name Big Eddy 100 SWD Location 8-21-28  
U.L. - Sec. - Twp. - Rge.

**OPERATION TO BE PERFORMED:**

- Tank Cleaning  Sediment Oil Removal  Transportation of Miscellaneous Hydrocarbons

Operator or Owner Representative authorizing work mike

Date Work to be Performed 1-5-2

**TANK CLEANING DATA** Tank Number \_\_\_\_\_ Volume \_\_\_\_\_

Tank Type \_\_\_\_\_ Volume Below Load Line \_\_\_\_\_  
**SEDIMENT OIL OR MISCELLANEOUS HYDROCARBON DATA**

Sediment Oil from:  Pit  Cellar  Other

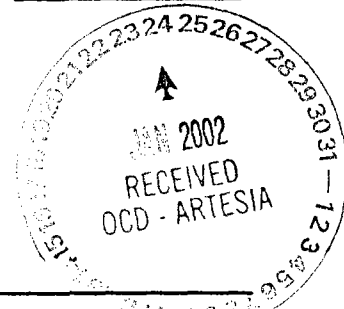
**MISCELLANEOUS OIL**

Tank Bottoms From:  Pipeline Station  Crude Terminal  Refinery  Other\*

Catchings From:  Gasoline Plant  Gathering Lines  Salt Water Disposal System  Other\*

Pipeline Break Oil or Spill

\*Other (Explain) \_\_\_\_\_



**VOLUME AND DESTINATION:** Estimated Volume 190 Bbls. Field test volume of good oil 166.97 Bbls.  
(Not required prior to Division approval)

Destination (Name and Location of treating plant or other facility) Jenex Operating 11100 S Eunice Highway 18  
P O Box 308 Hobbs NM 88241

**DESTRUCTION OF SEDIMENT OIL BY:**  Burning  Pit Disposal  Use on Roads or firewalls  Other

(Explain) \_\_\_\_\_

Location of Destruction \_\_\_\_\_

Justification of Destruction \_\_\_\_\_

**CERTIFICATION:** (APPLICATION MAY BE MADE BY EITHER OF THE FOLLOWING)

I hereby certify that the information above is true and complete to the best of my knowledge and belief.

Owner \_\_\_\_\_

Transporter Jenex Operating

By \_\_\_\_\_

Address P O Box 308 Hobbs NM 88241

Title \_\_\_\_\_

Signature [Signature]

Date \_\_\_\_\_

Title Plant Manager Date 1-5-2

**OIL CONSERVATION DIVISION**

Approved By [Signature] Title Clerk spec. Date FEB 14 2002

A COPY OF THIS FORM MUST BE ON LOCATION DURING TANK CLEANING, REMOVAL OF SEDIMENT OIL OR MISCELLANEOUS HYDROCARBONS, AND MUST BE PRESENTED WITH TANK BOTTOMS, SEDIMENT OIL OR MISCELLANEOUS HYDROCARBONS AT THE TREATING PLANT TO WHICH IT IS DELIVERED.

DISTRIBUTION BY OCD	
<input checked="" type="checkbox"/>	Santa Fe
<input type="checkbox"/>	File
<input type="checkbox"/>	Operator
<input type="checkbox"/>	Transporter (2)



District I  
1625 N. French Dr., Hobbs, NM 88240  
District II  
811 South First, Artesia, NM 88210  
District III  
1000 Rio Brazos Road, Aztec, NM 87410  
District IV  
2040 South Pacheco, Santa Fe, NM 87505

State of New Mexico  
Energy Minerals and Natural Resources

Form C-117 A  
Revised March 17, 1999

Oil Conservation Division  
2040 South Pacheco  
Santa Fe, NM 87505

Submit 5 Copies to  
Appropriate District Office

PERMIT NO. A-13269

**TANK CLEANING, SEDIMENT OIL REMOVAL, TRANSPORTATION OF MISCELLANEOUS HYDROCARBONS AND DISPOSAL PERMIT**

Operator or Owner Key Energy Address P.O. Box 127 Carlsbad NM 88220  
Lease or Facility Name BKE Location 13-22-27  
U.L. - Sec. - Twp. - Rge.

**OPERATION TO BE PERFORMED:**

- Tank Cleaning  Sediment Oil Removal  Transportation of Miscellaneous Hydrocarbons

Operator or Owner Representative authorizing work David

Date Work to be Performed 1-3-2

**TANK CLEANING DATA** Tank Number \_\_\_\_\_ Volume \_\_\_\_\_

Tank Type \_\_\_\_\_ Volume Below Load Line \_\_\_\_\_

**SEDIMENT OIL OR MISCELLANEOUS HYDROCARBON DATA**

Sediment Oil from:  Pit  Cellar  Other

**MISCELLANEOUS OIL**

Tank Bottoms From:  Pipeline Station  Crude Terminal  Refinery  Other

Catchings From:  Gasoline Plant  Gathering Lines  Salt Water Disposal System  Other

Pipeline Break Oil or Spill

\*Other (explain) \_\_\_\_\_



**VOLUME AND DESTINATION:** Estimated Volume 190 Bbls. Field test volume of good oil 374.28 Bbls.  
(Not required prior to Division approval)

Destination (Name and Location of treating plant or other facility) Jenex Operating 11100 S Eunice Highway 18  
P O Box 308 Hobbs NM 88241

**DESTRUCTION OF SEDIMENT OIL BY:**  Burning  Pit Disposal  Use on Roads or firewalls  Other

(Explain) \_\_\_\_\_

Location of Destruction \_\_\_\_\_

Justification of Destruction \_\_\_\_\_

**CERTIFICATION: (APPLICATION MAY BE MADE BY EITHER OF THE FOLLOWING)**

I hereby certify that the information above is true and complete to the best of my knowledge and belief.

Owner \_\_\_\_\_ Transporter Jenex Operating  
By \_\_\_\_\_ Address P O Box 308 Hobbs NM 88241  
Title \_\_\_\_\_ Signature [Signature]  
Date \_\_\_\_\_ Title Plant Manager Date 1-2-2

**OIL CONSERVATION DIVISION**

Approved By [Signature] Title Clerk spec. Date FEB 14 2002

A COPY OF THIS FORM MUST BE ON LOCATION DURING TANK CLEANING, REMOVAL OF SEDIMENT OIL OR MISCELLANEOUS HYDROCARBONS, AND MUST BE PRESENTED WITH TANK BOTTOMS, SEDIMENT OIL OR MISCELLANEOUS HYDROCARBONS AT THE TREATING PLANT TO WHICH IT IS DELIVERED.

DISTRIBUTION BY OCD	
<input checked="" type="checkbox"/>	Santa Fe
<input type="checkbox"/>	File
<input type="checkbox"/>	Operator
<input type="checkbox"/>	Transporter (2)

District I  
1625 N. French Dr., Hobbs, NM 88240  
District II  
811 South First, Artesia, NM 88210  
District III  
1000 Rio Brazos Road, Aztec, NM 87410  
District IV  
2040 South Pacheco, Santa Fe, NM 87505

State of New Mexico  
Energy Minerals and Natural Resources

Oil Conservation Division  
2040 South Pacheco  
Santa Fe, NM 87505

Form C-117 A  
Revised March 17, 1999

Submit 5 Copies to  
Appropriate District Office

PERMIT NO. A-13268

TANK CLEANING, SEDIMENT OIL REMOVAL, TRANSPORTATION OF MISCELLANEOUS HYDROCARBONS AND DISPOSAL PERMIT

Operator or Owner Dakota Resources Address 911 N. Midkiff Rd. Midland TX 79701  
Lease or Facility Name Big Eddy 100 SW Location 8-21-28  
U.L. - Sec. - Twp. - Rge.

OPERATION TO BE PERFORMED:

- Tank Cleaning  Sediment Oil Removal  Transportation of Miscellaneous Hydrocarbons

Operator or Owner Representative authorizing work mike

Date Work to be Performed 12-28-01

TANK CLEANING DATA Tank Number \_\_\_\_\_ Volume \_\_\_\_\_

SEDIMENT OIL OR MISCELLANEOUS HYDROCARBON DATA Tank Type \_\_\_\_\_ Volume Below Load Line \_\_\_\_\_

Sediment Oil from:  Pit  Cellar  Other

MISCELLANEOUS OIL

Tank Bottoms From:  Pipeline Station  Crude Terminal  Refinery  Other

Catchings From:  Gasoline Plant  Gathering Lines  Salt Water Disposal System  Other

Pipeline Break Oil or Spill

\*Other (Explain) \_\_\_\_\_



VOLUME AND DESTINATION: Estimated Volume 190 Bbls. Field test volume of good oil 116.67 Bbls.  
(Not required prior to Division approval)

Destination (Name and Location of treating plant or other facility) Jenex Operating 11100 S Eunice Highway 18  
P O Box 308 Hobbs NM 88241

DESTRUCTION OF SEDIMENT OIL BY:  Burning  Pit Disposal  Use on Roads or firewalls  Other

(Explain) \_\_\_\_\_

Location of Destruction \_\_\_\_\_

Justification of Destruction \_\_\_\_\_

CERTIFICATION: (APPLICATION MAY BE MADE BY EITHER OF THE FOLLOWING)

I hereby certify that the information above is true and complete to the best of my knowledge and belief.

Owner \_\_\_\_\_ Transporter Jenex Operating

By \_\_\_\_\_ Address P O Box 308 Hobbs NM 88241

Title \_\_\_\_\_ Signature [Signature]

Date \_\_\_\_\_ Title Plant Manager Date 12-28-01

OIL CONSERVATION DIVISION

Approved By [Signature] Title Clerk spec Date JAN 12 2002

A COPY OF THIS FORM MUST BE ON LOCATION DURING TANK CLEANING, REMOVAL OF SEDIMENT OIL OR MISCELLANEOUS HYDROCARBONS, AND MUST BE PRESENTED WITH TANK BOTTOMS, SEDIMENT OIL OR MISCELLANEOUS HYDROCARBONS AT THE TREATING PLANT TO WHICH IT IS DELIVERED.

DISTRIBUTION BY OCD	
<input checked="" type="checkbox"/>	Santa Fe
<input type="checkbox"/>	File
<input type="checkbox"/>	Operator
<input type="checkbox"/>	Transporter (2)

District I  
1625 N. French Dr., Hobbs, NM 88240  
District II  
811 South First, Artesia, NM 88210  
District III  
1000 Rio Brazos Road, Aztec, NM 87410  
District IV  
2040 South Pacheco, Santa Fe, NM 87505

State of New Mexico  
Energy Minerals and Natural Resources

Oil Conservation Division  
2040 South Pacheco  
Santa Fe, NM 87505

Form C-117 A  
Revised March 17, 1999

Submit 5 Copies to  
Appropriate District Office

PERMIT NO. A-13267

TANK CLEANING, SEDIMENT OIL REMOVAL, TRANSPORTATION OF MISCELLANEOUS HYDROCARBONS AND DISPOSAL PERMIT

Operator or Owner Key Energy Address P.O. Box 127 Carlsbad NM 88220  
Lease or Facility Name BKE Location 13-22-27  
U.L. - Sec. - Twp. - Rge.

OPERATION TO BE PERFORMED:

- Tank Cleaning  Sediment Oil Removal  Transportation of Miscellaneous Hydrocarbons

Operator or Owner Representative authorizing work David

Date Work to be Performed 12-27-01

**TANK CLEANING DATA** Tank Number \_\_\_\_\_ Volume \_\_\_\_\_

Tank Type \_\_\_\_\_ Volume Below Load Line 12345678910111213141516171819202122232425262728293031

**SEDIMENT OIL OR MISCELLANEOUS HYDROCARBON DATA**

Sediment Oil from:  Pit  Cellar  Other


**MISCELLANEOUS OIL**

Tank Bottoms From:  Pipeline Station  Crude Terminal  Refinery  Other

Catchings From:  Gasoline Plant  Gathering Lines  Salt Water Disposal System  Other

Pipeline Break Oil or Spill

\*Other (Explain) \_\_\_\_\_



**VOLUME AND DESTINATION:** Estimated Volume 190 Bbls. Field test volume of good oil 187.89 Bbls.  
(Not required prior to Division approval)

Destination (Name and Location of treating plant or other facility) Jenex Operating 11100 S Eunice Highway 18  
P O Box 308 Hobbs NM 88241

**DESTRUCTION OF SEDIMENT OIL BY:**  Burning  Pit Disposal  Use on Roads or firewalls  Other

(Explain) \_\_\_\_\_

Location of Destruction \_\_\_\_\_

Justification of Destruction \_\_\_\_\_

**CERTIFICATION:** (APPLICATION MAY BE MADE BY EITHER OF THE FOLLOWING)

I hereby certify that the information above is true and complete to the best of my knowledge and belief.

Owner \_\_\_\_\_

Transporter Jenex Operating

By \_\_\_\_\_

Address P O Box 308 Hobbs NM 88241

Title \_\_\_\_\_

Signature [Signature]

Date \_\_\_\_\_

Title Plant Manager Date 12-27-01

**OIL CONSERVATION DIVISION**

Approved By [Signature] Title Work spec Date JAN 12 2002

A COPY OF THIS FORM MUST BE ON LOCATION DURING TANK CLEANING, REMOVAL OF SEDIMENT OIL OR MISCELLANEOUS HYDROCARBONS, AND MUST BE PRESENTED WITH TANK BOTTOMS, SEDIMENT OIL OR MISCELLANEOUS HYDROCARBONS AT THE TREATING PLANT TO WHICH IT IS DELIVERED.

DISTRIBUTION BY OCD	
<input checked="" type="checkbox"/>	Santa Fe
<input type="checkbox"/>	File
<input type="checkbox"/>	Operator
<input type="checkbox"/>	Transporter (2)

District I  
1625 N. French Dr., Hobbs, NM 88240  
District II  
811 South First, Artesia, NM 88210  
District III  
1000 Rio Brazos Road, Aztec, NM 87410  
District IV  
2040 South Pacheco, Santa Fe, NM 87505

State of New Mexico  
Energy Minerals and Natural Resources

Form C-117 A  
Revised March 17, 1999

Oil Conservation Division  
2040 South Pacheco  
Santa Fe, NM 87505

Submit 5 Copies to  
Appropriate District Office

PERMIT NO. A-13266

**TANK CLEANING, SEDIMENT OIL REMOVAL, TRANSPORTATION OF MISCELLANEOUS HYDROCARBONS AND DISPOSAL PERMIT**

Operator or Owner Loco Hills Water Disposal Address Box 68 Loco Hills NM 88255  
Lease or Facility Name Loco Hills SWD Location 16-17-30  
U.L. - Sec. - Twp. - Rge.

**OPERATION TO BE PERFORMED:**

- Tank Cleaning  Sediment Oil Removal  Transportation of Miscellaneous Hydrocarbons

Operator or Owner Representative authorizing work Bill

Date Work to be Performed 12-21-01

**TANK CLEANING DATA** Tank Number \_\_\_\_\_ Volume \_\_\_\_\_

Tank Type \_\_\_\_\_ Volume Below Load Line 31-12345678910111213141516171819202122232425262728293031

**SEDIMENT OIL OR MISCELLANEOUS HYDROCARBON DATA**

Sediment Oil from:  Pit  Cellar  Other

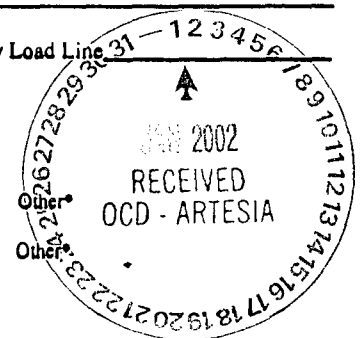
**MISCELLANEOUS OIL**

Tank Bottoms From:  Pipeline Station  Crude Terminal  Refinery  Other

Catchings From:  Gasoline Plant  Gathering Lines  Salt Water Disposal System  Other

Pipeline Break Oil or Spill

\*Other (Explain) \_\_\_\_\_



**VOLUME AND DESTINATION:** Estimated Volume 380 Bbls. Field test volume of good oil 377.68 Bbls.  
(Not required prior to Division approval)

Destination (Name and Location of treating plant or other facility) Jenex Operating 11100 S Eunice Highway 18  
P O Box 308 Hobbs NM 88241

**DESTRUCTION OF SEDIMENT OIL BY:**  Burning  Pit Disposal  Use on Roads or firewalls  Other

(Explain) \_\_\_\_\_

Location of Destruction \_\_\_\_\_

Justification of Destruction \_\_\_\_\_

**CERTIFICATION: (APPLICATION MAY BE MADE BY EITHER OF THE FOLLOWING)**

I hereby certify that the information above is true and complete to the best of my knowledge and belief.

Owner \_\_\_\_\_

Transporter Jenex Operating

By \_\_\_\_\_

Address P O Box 308 Hobbs NM 88241

Title \_\_\_\_\_

Signature [Signature]

Date \_\_\_\_\_

Title Plant Manager Date 12-20-01

**OIL CONSERVATION DIVISION**

Approved By [Signature] Title Clerk spec Date JAN 12 2002

A COPY OF THIS FORM MUST BE ON LOCATION DURING TANK CLEANING, REMOVAL OF SEDIMENT OIL OR MISCELLANEOUS HYDROCARBONS, AND MUST BE PRESENTED WITH TANK BOTTOMS, SEDIMENT OIL OR MISCELLANEOUS HYDROCARBONS AT THE TREATING PLANT TO WHICH IT IS DELIVERED.

DISTRIBUTION BY OCD	
<input checked="" type="checkbox"/>	Santa Fe
<input type="checkbox"/>	File
<input type="checkbox"/>	Operator
<input type="checkbox"/>	Transporter (2)



District I  
1625 N. French Dr., Hobbs, NM 88240  
District II  
811 South First, Artesia, NM 88210  
District III  
1000 Rio Brazos Road, Aztec, NM 87410  
District IV  
2040 South Pacheco, Santa Fe, NM 87505

State of New Mexico  
Energy Minerals and Natural Resources

Form C-117 A  
Revised March 17, 1999

Oil Conservation Division  
2040 South Pacheco  
Santa Fe, NM 87505

Submit 5 Copies to  
Appropriate District Office

PERMIT NO. A-13264

**TANK CLEANING, SEDIMENT OIL REMOVAL, TRANSPORTATION OF MISCELLANEOUS HYDROCARBONS AND DISPOSAL PERMIT**

Operator or Owner Loco Hills Water Disposal Address Box 68 Loco Hills Nm 88255  
Lease or Facility Name Loco Hills SWD Location 16-17-30  
U.L. - Sec. - Twp. - Rge.

**OPERATION TO BE PERFORMED:**

- Tank Cleaning  Sediment Oil Removal  Transportation of Miscellaneous Hydrocarbons

Operator or Owner Representative authorizing work Bill

Date Work to be Performed 12-20-01

**TANK CLEANING DATA** Tank Number \_\_\_\_\_ Volume \_\_\_\_\_

Tank Type \_\_\_\_\_ Volume Below Load Line 131-123456789101112131415161718192021222324252627282930

**SEDIMENT OIL OR MISCELLANEOUS HYDROCARBON DATA**

Sediment Oil from:  Pit  Cellar  Other

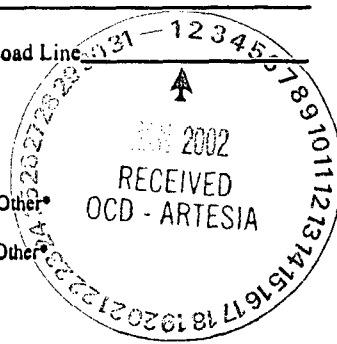
**MISCELLANEOUS OIL**

Tank Bottoms From:  Pipeline Station  Crude Terminal  Refinery  Other

Catchings From:  Gasoline Plant  Gathering Lines  Salt Water Disposal System  Other

Pipeline Break Oil or Spill

\*Other (Explain) \_\_\_\_\_



**VOLUME AND DESTINATION:** Estimated Volume 190 Bbls. Field test volume of good oil 185.41 Bbls.  
(Not required prior to Division approval)

Destination (Name and Location of treating plant or other facility) Jenex Operating 11100 S Eunice Highway 18  
P O Box 308 Hobbs NM 88241

**DESTRUCTION OF SEDIMENT OIL BY:**  Burning  Pit Disposal  Use on Roads or firewalls  Other

(Explain) \_\_\_\_\_

Location of Destruction \_\_\_\_\_

Justification of Destruction \_\_\_\_\_

**CERTIFICATION:** (APPLICATION MAY BE MADE BY EITHER OF THE FOLLOWING)

I hereby certify that the information above is true and complete to the best of my knowledge and belief.

Owner \_\_\_\_\_ Transporter Jenex Operating

By \_\_\_\_\_ Address P O Box 308 Hobbs NM 88241

Title \_\_\_\_\_ Signature [Signature]

Date \_\_\_\_\_ Title Plant Manager Date 12-20-01

**OIL CONSERVATION DIVISION**

Approved By [Signature] Title Clerk spec Date JAN 12 2002

A COPY OF THIS FORM MUST BE ON LOCATION DURING TANK CLEANING, REMOVAL OF SEDIMENT OIL OR MISCELLANEOUS HYDROCARBONS, AND MUST BE PRESENTED WITH TANK BOTTOMS, SEDIMENT OIL OR MISCELLANEOUS HYDROCARBONS AT THE TREATING PLANT TO WHICH IT IS DELIVERED.

DISTRIBUTION BY OCD	
<input checked="" type="checkbox"/>	Santa Fe
<input type="checkbox"/>	File
<input type="checkbox"/>	Operator
<input type="checkbox"/>	Transporter (2)

District I  
1625 N. French Dr., Hobbs, NM 88240  
District II  
811 South First, Artesia, NM 88210  
District III  
1000 Rio Brazos Road, Aztec, NM 87410  
District IV  
2040 South Pacheco, Santa Fe, NM 87505

State of New Mexico  
Energy Minerals and Natural Resources

Form C-117 A  
Revised March 17, 1999

Oil Conservation Division  
2040 South Pacheco  
Santa Fe, NM 87505

Submit 5 Copies to  
Appropriate District Office

PERMIT NO. A-13263

**TANK CLEANING, SEDIMENT OIL REMOVAL, TRANSPORTATION OF MISCELLANEOUS HYDROCARBONS AND DISPOSAL PERMIT**

Operator or Owner Loco Hills Water Disposal Address Box 68 Loco Hills Nm 88255  
Lease or Facility Name Loco Hills SWD Location 16-17-30  
U.L. - Sec. - Twp. - Rge.

**OPERATION TO BE PERFORMED:**

Tank Cleaning  Sediment Oil Removal  Transportation of Miscellaneous Hydrocarbons

Operator or Owner Representative authorizing work Bill

Date Work to be Performed 12-18-1

**TANK CLEANING DATA** Tank Number \_\_\_\_\_ Volume \_\_\_\_\_

Tank Type \_\_\_\_\_ Volume Below Load Line 21-123456789101112131415161718192021

**SEDIMENT OIL OR MISCELLANEOUS HYDROCARBON DATA**

Sediment Oil from:  Pit  Cellar  Other

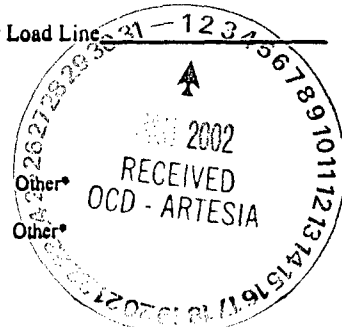
**MISCELLANEOUS OIL**

Tank Bottoms From:  Pipeline Station  Crude Terminal  Refinery  Other\*

Catchings From:  Gasoline Plant  Gathering Lines  Salt Water Disposal System  Other\*

Pipeline Break Oil or Spill

\*Other (Explain) \_\_\_\_\_



**VOLUME AND DESTINATION:** Estimated Volume 190 Bbls. Field test volume of good oil 184.33 Bbls.  
(Not required prior to Division approval)

Destination (Name and Location of treating plant or other facility) Jenex Operating 11100 S Eunice Highway 18  
P O Box 308 Hobbs NM 88241

**DESTRUCTION OF SEDIMENT OIL BY:**  Burning  Pit Disposal  Use on Roads or firewalls  Other

(Explain) \_\_\_\_\_

Location of Destruction \_\_\_\_\_

Justification of Destruction \_\_\_\_\_

**CERTIFICATION: (APPLICATION MAY BE MADE BY EITHER OF THE FOLLOWING)**

I hereby certify that the information above is true and complete to the best of my knowledge and belief.

Owner \_\_\_\_\_ Transporter Jenex Operating  
By \_\_\_\_\_ Address P O Box 308 Hobbs NM 88241  
Title \_\_\_\_\_ Signature [Signature]  
Date \_\_\_\_\_ Title Plant Manager Date 12-18-1

**OIL CONSERVATION DIVISION**

Approved By [Signature] Title Clerk spec Date JAN 12 2002

A COPY OF THIS FORM MUST BE ON LOCATION DURING TANK CLEANING, REMOVAL OF SEDIMENT OIL OR MISCELLANEOUS HYDROCARBONS, AND MUST BE PRESENTED WITH TANK BOTTOMS, SEDIMENT OIL OR MISCELLANEOUS HYDROCARBONS AT THE TREATING PLANT TO WHICH IT IS DELIVERED.

DISTRIBUTION BY OCD	
<input checked="" type="checkbox"/>	Santa Fe
<input type="checkbox"/>	File
<input type="checkbox"/>	Operator
<input type="checkbox"/>	Transporter (2)

District I  
1625 N. French Dr., Hobbs, NM 88240  
District II  
811 South First, Artesia, NM 88210  
District III  
1000 Rio Brazos Road, Aztec, NM 87410  
District IV  
2040 South Pacheco, Santa Fe, NM 87505

State of New Mexico  
Energy Minerals and Natural Resources  
Oil Conservation Division  
2040 South Pacheco  
Santa Fe, NM 87505

Form C-117 A  
Revised March 17, 1999

Submit 5 Copies to  
Appropriate District Office

PERMIT NO. A-13262

**TANK CLEANING, SEDIMENT OIL REMOVAL, TRANSPORTATION OF MISCELLANEOUS HYDROCARBONS AND DISPOSAL PERMIT**

Operator or Owner Loco Hills Water Disposal Address Box 68 Loco Hills NM 88255  
Lease or Facility Name Loco Hills SWD Location 16-17-30  
U.L. - Sec. - Twp. - Rge.

**OPERATION TO BE PERFORMED:**

Tank Cleaning  Sediment Oil Removal  Transportation of Miscellaneous Hydrocarbons

Operator or Owner Representative authorizing work Bill

Date Work to be Performed 12-17-1

**TANK CLEANING DATA** Tank Number \_\_\_\_\_ Volume \_\_\_\_\_

Tank Type \_\_\_\_\_ Volume Below Load Line \_\_\_\_\_

**SEDIMENT OIL OR MISCELLANEOUS HYDROCARBON DATA**

Sediment Oil from:  Pit  Cellar  Other


**MISCELLANEOUS OIL**

Tank Bottoms From:  Pipeline Station  Crude Terminal  Refinery  Other

Catchings From:  Gasoline Plant  Gathering Lines  Salt Water Disposal System  Other

Pipeline Break Oil or Spill

\*Other (Explain) \_\_\_\_\_



**VOLUME AND DESTINATION:** Estimated Volume 186 Bbls. Field test volume of good oil 185.57 Bbls.  
(Not required prior to Division approval)

Destination (Name and Location of treating plant or other facility) Jenex Operating 11100 S Eunice Highway 18  
P O Box 308 Hobbs NM 88241

**DESTRUCTION OF SEDIMENT OIL BY:**  Burning  Pit Disposal  Use on Roads or firewalls  Other

(Explain) \_\_\_\_\_

Location of Destruction \_\_\_\_\_

Justification of Destruction \_\_\_\_\_

**CERTIFICATION: (APPLICATION MAY BE MADE BY EITHER OF THE FOLLOWING)**

I hereby certify that the information above is true and complete to the best of my knowledge and belief.

Owner \_\_\_\_\_

Transporter Jenex Operating

By \_\_\_\_\_

Address P O Box 308 Hobbs NM 88241

Title \_\_\_\_\_

Signature [Signature]

Date \_\_\_\_\_

Title Plant Manager Date 12-17-1

**OIL CONSERVATION DIVISION**

Approved By [Signature] Title Clerk spec Date JAN 12 2002

DISTRIBUTION BY OCD	
<input checked="" type="checkbox"/>	Santa Fe
<input type="checkbox"/>	File
<input type="checkbox"/>	Operator
<input type="checkbox"/>	Transporter (2)

A COPY OF THIS FORM MUST BE ON LOCATION DURING TANK CLEANING, REMOVAL OF SEDIMENT OIL OR MISCELLANEOUS HYDROCARBONS, AND MUST BE PRESENTED WITH TANK BOTTOMS, SEDIMENT OIL OR MISCELLANEOUS HYDROCARBONS AT THE TREATING PLANT TO WHICH IT IS DELIVERED.



District I  
1625 N. French Dr., Hobbs, NM 88240  
District II  
811 South First, Artesia, NM 88210  
District III  
1000 Rio Brazos Road, Aztec, NM 87410  
District IV  
2040 South Pacheco, Santa Fe, NM 87505

State of New Mexico  
Energy Minerals and Natural Resources

Oil Conservation Division  
2040 South Pacheco  
Santa Fe, NM 87505

Form C-117 A  
Revised March 17, 1999

Submit 5 Copies to  
Appropriate District Office

PERMIT NO. A-13261

**TANK CLEANING, SEDIMENT OIL REMOVAL, TRANSPORTATION OF MISCELLANEOUS HYDROCARBONS AND DISPOSAL PERMIT**

Operator or Owner MWS Producing Address Box 1404 Stanton TX 79782  
Lease or Facility Name State DC Location 36-22-27  
U.L. - Sec. - Twp. - Rge.

**OPERATION TO BE PERFORMED:**

Tank Cleaning  Sediment Oil Removal  Transportation of Miscellaneous Hydrocarbons

Operator or Owner Representative authorizing work mike

Date Work to be Performed 12-14-1

**TANK CLEANING DATA** Tank Number \_\_\_\_\_ Volume \_\_\_\_\_

Tank Type \_\_\_\_\_ Volume Below Load Line \_\_\_\_\_

**SEDIMENT OIL OR MISCELLANEOUS HYDROCARBON DATA**

Sediment Oil from:  Pit  Cellar  Other

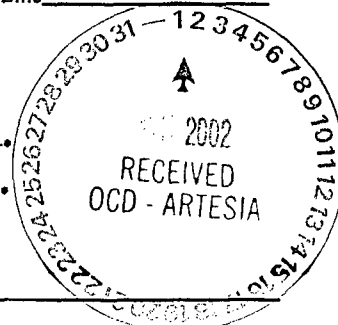
**MISCELLANEOUS OIL**

Tank Bottoms From:  Pipeline Station  Crude Terminal  Refinery  Other\*

Catchings From:  Gasoline Plant  Gathering Lines  Salt Water Disposal System  Other\*

Pipeline Break Oil or Spill

\*Other (Explain) \_\_\_\_\_



**VOLUME AND DESTINATION:** Estimated Volume 190 Bbls. Field test volume of good oil 188.03 Bbls.  
(Not required prior to Division approval)

Destination (Name and Location of treating plant or other facility) Jenex Operating 11100 S Eunice Highway 18  
P O Box 308 Hobbs NM 88241

**DESTRUCTION OF SEDIMENT OIL BY:**  Burning  Pit Disposal  Use on Roads or firewalls  Other

(Explain) \_\_\_\_\_

Location of Destruction \_\_\_\_\_

Justification of Destruction \_\_\_\_\_

**CERTIFICATION: (APPLICATION MAY BE MADE BY EITHER OF THE FOLLOWING)**

I hereby certify that the information above is true and complete to the best of my knowledge and belief.

Owner \_\_\_\_\_ Transporter Jenex Operating

By \_\_\_\_\_ Address P O Box 308 Hobbs NM 88241

Title \_\_\_\_\_ Signature [Signature]

Date \_\_\_\_\_ Title Plant Manager Date 12-14-1

**OIL CONSERVATION DIVISION**

Approved By [Signature] Title Clerk spec Date JAN 12 2002

A COPY OF THIS FORM MUST BE ON LOCATION DURING TANK CLEANING, REMOVAL OF SEDIMENT OIL OR MISCELLANEOUS HYDROCARBONS, AND MUST BE PRESENTED WITH TANK BOTTOMS, SEDIMENT OIL OR MISCELLANEOUS HYDROCARBONS AT THE TREATING PLANT TO WHICH IT IS DELIVERED.

DISTRIBUTION BY OCD	
<input checked="" type="checkbox"/>	Santa Fe
<input type="checkbox"/>	File
<input type="checkbox"/>	Operator
<input type="checkbox"/>	Transporter (2)

District I  
1625 N. French Dr., Hobbs, NM 88240  
District II  
811 South First, Artesia, NM 88210  
District III  
1000 Rio Brazos Road, Aztec, NM 87410  
District IV  
2040 South Pacheco, Santa Fe, NM 87505

State of New Mexico  
Energy Minerals and Natural Resources  
Oil Conservation Division  
2040 South Pacheco  
Santa Fe, NM 87505

Form C-117 A  
Revised March 17, 1999  
Submit 5 Copies to  
Appropriate District Office

PERMIT NO. A-13260

**TANK CLEANING, SEDIMENT OIL REMOVAL, TRANSPORTATION OF MISCELLANEOUS HYDROCARBONS AND DISPOSAL PERMIT**

Operator or Owner OK Hot oil Service Address Box 146 Loco Hills Nm 88255  
Lease or Facility Name OK Hot oil plant Location 29-17-29  
U.L. - Sec. - Twp. - Rge.

**OPERATION TO BE PERFORMED:**

- Tank Cleaning  Sediment Oil Removal  Transportation of Miscellaneous Hydrocarbons

Operator or Owner Representative authorizing work Tracy

Date Work to be Performed 12-13-01

**TANK CLEANING DATA** Tank Number \_\_\_\_\_ Volume \_\_\_\_\_

Tank Type \_\_\_\_\_ Volume Below Load Line \_\_\_\_\_  
**SEDIMENT OIL OR MISCELLANEOUS HYDROCARBON DATA**

Sediment Oil from:  Pit  Cellar  Other


**MISCELLANEOUS OIL**

Tank Bottoms From:  Pipeline Station  Crude Terminal  Refinery  Other\*

Catchings From:  Gasoline Plant  Gathering Lines  Salt Water Disposal System  Other\*

Pipeline Break Oil or Spill

\*Other (Explain) \_\_\_\_\_



**VOLUME AND DESTINATION:** Estimated Volume 380 Bbls. Field test volume of good oil 735.84 Bbls.  
(Not required prior to Division approval)

Destination (Name and Location of treating plant or other facility) Jenex Operating 11100 S Eunice Highway 18  
P O Box 308 Hobbs NM 88241

**DESTRUCTION OF SEDIMENT OIL BY:**  Burning  Pit Disposal  Use on Roads or firewalls  Other

(Explain) \_\_\_\_\_

Location of Destruction \_\_\_\_\_

Justification of Destruction \_\_\_\_\_

**CERTIFICATION: (APPLICATION MAY BE MADE BY EITHER OF THE FOLLOWING)**

I hereby certify that the information above is true and complete to the best of my knowledge and belief.

Owner \_\_\_\_\_ Transporter Jenex Operating

By \_\_\_\_\_ Address P O Box 308 Hobbs NM 88241

Title \_\_\_\_\_ Signature [Signature]

Date \_\_\_\_\_ Title Plant Manager Date 12-12-01

**OIL CONSERVATION DIVISION**

Approved By [Signature] Title Clerk spec Date JAN 12 2002

A COPY OF THIS FORM MUST BE ON LOCATION DURING TANK CLEANING, REMOVAL OF SEDIMENT OIL OR MISCELLANEOUS HYDROCARBONS, AND MUST BE PRESENTED WITH TANK BOTTOMS, SEDIMENT OIL OR MISCELLANEOUS HYDROCARBONS AT THE TREATING PLANT TO WHICH IT IS DELIVERED.

DISTRIBUTION BY OCD	
<input checked="" type="checkbox"/>	Santa Fe
<input type="checkbox"/>	File
<input type="checkbox"/>	Operator
<input type="checkbox"/>	Transporter (2)

District I  
1625 N. French Dr., Hobbs, NM 88240  
District II  
811 South First, Artesia, NM 88210  
District III  
1000 Rio Brazos Road, Aztec, NM 87410  
District IV  
2040 South Pacheco, Santa Fe, NM 87505

State of New Mexico  
Energy Minerals and Natural Resources

Oil Conservation Division  
2040 South Pacheco  
Santa Fe, NM 87505

Form C-117 A  
Revised March 17, 1999

Submit 5 Copies to  
Appropriate District Office

PERMIT NO. A-13259

**TANK CLEANING, SEDIMENT OIL REMOVAL, TRANSPORTATION OF MISCELLANEOUS HYDROCARBONS AND DISPOSAL PERMIT**

Operator or Owner Dakota Resources Address 911 N. midkiss Rd Midland Tx 79701  
Lease or Facility Name Big Eddy 100 SWD Location 8-21-28  
U.L. - Sec. - Twp. - Rge.

**OPERATION TO BE PERFORMED:**

- Tank Cleaning  Sediment Oil Removal  Transportation of Miscellaneous Hydrocarbons

Operator or Owner Representative authorizing work mike

Date Work to be Performed 12-11-1

**TANK CLEANING DATA** Tank Number \_\_\_\_\_ Volume \_\_\_\_\_

Tank Type \_\_\_\_\_ Volume Below Load Line \_\_\_\_\_

**SEDIMENT OIL OR MISCELLANEOUS HYDROCARBON DATA**

Sediment Oil from:  Pit  Cellar  Other


**MISCELLANEOUS OIL**

Tank Bottoms From:  Pipeline Station  Crude Terminal  Refinery  Other\*

Catchings From:  Gasoline Plant  Gathering Lines  Salt Water Disposal System  Other\*

Pipeline Break Oil or Spill

\*Other (Explain) \_\_\_\_\_



**VOLUME AND DESTINATION:** Estimated Volume 185 Bbls. Field test volume of good oil 152.13 Bbls.  
(Not required prior to Division approval)

Destination (Name and Location of treating plant or other facility) Jenex Operating 11100 S Eunice Highway 18  
P O Box 308 Hobbs NM 88241

**DESTRUCTION OF SEDIMENT OIL BY:**  Burning  Pit Disposal  Use on Roads or firewalls  Other

(Explain) \_\_\_\_\_

Location of Destruction \_\_\_\_\_

Justification of Destruction \_\_\_\_\_

**CERTIFICATION: (APPLICATION MAY BE MADE BY EITHER OF THE FOLLOWING)**

I hereby certify that the information above is true and complete to the best of my knowledge and belief.

Owner \_\_\_\_\_ Transporter Jenex Operating

By \_\_\_\_\_ Address P O Box 308 Hobbs NM 88241

Title \_\_\_\_\_ Signature [Signature]

Date \_\_\_\_\_ Title Plant Manager Date 12-10-1

**OIL CONSERVATION DIVISION**

Approved By [Signature] Title Clerk spec Date JAN 12 2002

A COPY OF THIS FORM MUST BE ON LOCATION DURING TANK CLEANING, REMOVAL OF SEDIMENT OIL OR MISCELLANEOUS HYDROCARBONS, AND MUST BE PRESENTED WITH TANK BOTTOMS, SEDIMENT OIL OR MISCELLANEOUS HYDROCARBONS AT THE TREATING PLANT TO WHICH IT IS DELIVERED.

DISTRIBUTION BY OCD	
<input checked="" type="checkbox"/>	Santa Fe
<input type="checkbox"/>	File
<input type="checkbox"/>	Operator
<input type="checkbox"/>	Transporter (2)

District I  
1625 N. French Dr., Hobbs, NM 88240  
District II  
811 South First, Artesia, NM 88210  
District III  
1000 Rio Brazos Road, Aztec, NM 87410  
District IV  
2040 South Pacheco, Santa Fe, NM 87505

State of New Mexico  
Energy Minerals and Natural Resources  
Oil Conservation Division  
2040 South Pacheco  
Santa Fe, NM 87505

Form C-117 A  
Revised March 17, 1999

Submit 5 Copies to  
Appropriate District Office

PERMIT NO. A-13258

**TANK CLEANING, SEDIMENT OIL REMOVAL, TRANSPORTATION OF MISCELLANEOUS HYDROCARBONS AND DISPOSAL PERMIT**

Operator or Owner Loco Hills Water Disposal Address Box 68 Loco Hills NM 88255  
Lease or Facility Name Loco Hills SWP Location 14-17-30  
U.L. - Sec. - Twp. - Rge.

**OPERATION TO BE PERFORMED:**

Tank Cleaning  Sediment Oil Removal  Transportation of Miscellaneous Hydrocarbons

Operator or Owner Representative authorizing work Darrell

Date Work to be Performed 12-10-1

**TANK CLEANING DATA** Tank Number \_\_\_\_\_ Volume \_\_\_\_\_

Tank Type \_\_\_\_\_ Volume Below Load Line \_\_\_\_\_

**SEDIMENT OIL OR MISCELLANEOUS HYDROCARBON DATA**

Sediment Oil from:  Pit  Cellar  Other


**MISCELLANEOUS OIL**

Tank Bottoms From:  Pipeline Station  Crude Terminal  Refinery  Other\*

Catchings From:  Gasoline Plant  Gathering Lines  Salt Water Disposal System  Other\*

Pipeline Break Oil or Spill

\*Other (Explain) \_\_\_\_\_



**VOLUME AND DESTINATION:** Estimated Volume 190 Bbls. Field test volume of good oil 18100 Bbls.  
(Not required prior to Division approval)

Destination (Name and Location of treating plant or other facility) Jenex Operating 11100 S Eunice Highway 18  
P O Box 308 Hobbs NM 88241

**DESTRUCTION OF SEDIMENT OIL BY:**  Burning  Pit Disposal  Use on Roads or firewalls  Other

(Explain) \_\_\_\_\_

Location of Destruction \_\_\_\_\_

Justification of Destruction \_\_\_\_\_

**CERTIFICATION: (APPLICATION MAY BE MADE BY EITHER OF THE FOLLOWING)**

I hereby certify that the information above is true and complete to the best of my knowledge and belief.

Owner \_\_\_\_\_ Transporter Jenex Operating  
By \_\_\_\_\_ Address P O Box 308 Hobbs NM 88241  
Title \_\_\_\_\_ Signature [Signature]  
Date \_\_\_\_\_ Title Plant Manager Date 12-10-1

**OIL CONSERVATION DIVISION**

Approved By [Signature] Title Clerk spec Date JAN 12 2002

A COPY OF THIS FORM MUST BE ON LOCATION DURING TANK CLEANING, REMOVAL OF SEDIMENT OIL OR MISCELLANEOUS HYDROCARBONS, AND MUST BE PRESENTED WITH TANK BOTTOMS, SEDIMENT OIL OR MISCELLANEOUS HYDROCARBONS AT THE TREATING PLANT TO WHICH IT IS DELIVERED.

DISTRIBUTION BY OCD	
<input checked="" type="checkbox"/>	Santa Fe
<input type="checkbox"/>	File
<input type="checkbox"/>	Operator
<input type="checkbox"/>	Transporter (2)

District I  
1625 N. French Dr., Hobbs, NM 88240  
District II  
811 South First, Artesia, NM 88210  
District III  
1000 Rio Brazos Road, Aztec, NM 87410  
District IV  
2040 South Pacheco, Santa Fe, NM 87505

State of New Mexico  
Energy Minerals and Natural Resources  
Oil Conservation Division  
2040 South Pacheco  
Santa Fe, NM 87505

Form C-117 A  
Revised March 17, 1999

Submit 5 Copies to  
Appropriate District Office

PERMIT NO. A-13259

**TANK CLEANING, SEDIMENT OIL REMOVAL, TRANSPORTATION OF MISCELLANEOUS HYDROCARBONS AND DISPOSAL PERMIT**

Operator or Owner Dakota Resources Address 911 N. Midkiss Rd Midland TX 79701  
Lease or Facility Name Big Eddy 100 SWD Location 8-21-28  
U.L. - Sec. - Twp. - Rge.

**OPERATION TO BE PERFORMED:**

- Tank Cleaning  Sediment Oil Removal  Transportation of Miscellaneous Hydrocarbons

Operator or Owner Representative authorizing work mike

Date Work to be Performed 12-10-1

**TANK CLEANING DATA** Tank Number \_\_\_\_\_ Volume \_\_\_\_\_

Tank Type \_\_\_\_\_ Volume Below Load Line \_\_\_\_\_

**SEDIMENT OIL OR MISCELLANEOUS HYDROCARBON DATA**

Sediment Oil from:  Pit  Cellar  Other

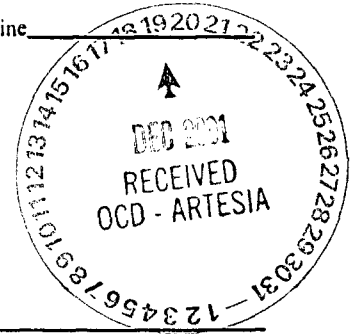
**MISCELLANEOUS OIL**

Tank Bottoms From:  Pipeline Station  Crude Terminal  Refinery  Other\*

Catchings From:  Gasoline Plant  Gathering Lines  Salt Water Disposal System  Other\*

Pipeline Break Oil or Spill

\*Other (Explain) \_\_\_\_\_



**VOLUME AND DESTINATION:** Estimated Volume 150.00 Bbbs. Field test volume of good oil 141.47 Bbbs.  
(Not required prior to Division approval)

Destination (Name and Location of treating plant or other facility) Jenex Operating 11100 S Eunice Highway 18  
P O Box 308 Hobbs NM 88241

**DESTRUCTION OF SEDIMENT OIL BY:**  Burning  Pit Disposal  Use on Roads or firewalls  Other

(Explain) \_\_\_\_\_

Location of Destruction \_\_\_\_\_

Justification of Destruction \_\_\_\_\_

**CERTIFICATION: (APPLICATION MAY BE MADE BY EITHER OF THE FOLLOWING)**

I hereby certify that the information above is true and complete to the best of my knowledge and belief.

Owner \_\_\_\_\_

Transporter Jenex Operating

By \_\_\_\_\_

Address P O Box 308 Hobbs NM 88241

Title \_\_\_\_\_

Signature [Signature]

Date \_\_\_\_\_

Title Plant Manager Date 12-10-1

**OIL CONSERVATION DIVISION**

Approved By [Signature] Title Clerk spec. Date JAN 12 2002

A COPY OF THIS FORM MUST BE ON LOCATION DURING TANK CLEANING, REMOVAL OF SEDIMENT OIL OR MISCELLANEOUS HYDROCARBONS, AND MUST BE PRESENTED WITH TANK BOTTOMS, SEDIMENT OIL OR MISCELLANEOUS HYDROCARBONS AT THE TREATING PLANT TO WHICH IT IS DELIVERED.

DISTRIBUTION BY OCD	
<input checked="" type="checkbox"/>	Santa Fe
<input type="checkbox"/>	File
<input type="checkbox"/>	Operator
<input type="checkbox"/>	Transporter (2)

District I  
1625 N. French Dr., Hobbs, NM 88240  
District II  
811 South First, Artesia, NM 88210  
District III  
1000 Rio Brazos Road, Aztec, NM 87410  
District IV  
2040 South Pacheco, Santa Fe, NM 87505

State of New Mexico  
Energy Minerals and Natural Resources

Oil Conservation Division  
2040 South Pacheco  
Santa Fe, NM 87505

Form C-117 A  
Revised March 17, 1999

Submit 5 Copies to  
Appropriate District Office

PERMIT NO. A-13255

**TANK CLEANING, SEDIMENT OIL REMOVAL, TRANSPORTATION OF MISCELLANEOUS HYDROCARBONS AND DISPOSAL PERMIT**

Operator or Owner Loco Hills Water Disposal Address Box 68 Loco Hills Nm 88255  
Lease or Facility Name Loco Hills SWD Location 16-17-30  
U.L. - Sec. - Twp. - Rge.

**OPERATION TO BE PERFORMED:**

- Tank Cleaning  Sediment Oil Removal  Transportation of Miscellaneous Hydrocarbons

Operator or Owner Representative authorizing work Bill

Date Work to be Performed 12-6-1

**TANK CLEANING DATA** Tank Number \_\_\_\_\_ Volume \_\_\_\_\_

Tank Type \_\_\_\_\_ Volume Below Load Line \_\_\_\_\_  
**SEDIMENT OIL OR MISCELLANEOUS HYDROCARBON DATA**

Sediment Oil from:  Pit  Cellar  Other

**MISCELLANEOUS OIL**

Tank Bottoms From:  Pipeline Station  Crude Terminal  Refinery  Other

Catchings From:  Gasoline Plant  Gathering Lines  Salt Water Disposal System  Other  
 Pipeline Break Oil or Spill

\*Other (Explain) \_\_\_\_\_



**VOLUME AND DESTINATION:** Estimated Volume 190 Bbls. Field test volume of good oil 185.69 Bbls.  
(Not required prior to Division approval)

Destination (Name and Location of treating plant or other facility) Jenex Operating 11100 S Eunice Highway 18  
P O Box 308 Hobbs NM 88241

**DESTRUCTION OF SEDIMENT OIL BY:**  Burning  Pit Disposal  Use on Roads or firewalls  Other

(Explain) \_\_\_\_\_

Location of Destruction \_\_\_\_\_

Justification of Destruction \_\_\_\_\_

**CERTIFICATION: (APPLICATION MAY BE MADE BY EITHER OF THE FOLLOWING)**

I hereby certify that the information above is true and complete to the best of my knowledge and belief.

Owner \_\_\_\_\_ Transporter Jenex Operating  
By \_\_\_\_\_ Address P O Box 308 Hobbs NM 88241  
Title \_\_\_\_\_ Signature [Signature]  
Date \_\_\_\_\_ Title Plant Manager Date 12-5-1

**OIL CONSERVATION DIVISION**

Approved By [Signature] Title Clerk spec Date JAN 12 2002

A COPY OF THIS FORM MUST BE ON LOCATION DURING TANK CLEANING, REMOVAL OF SEDIMENT OIL OR MISCELLANEOUS HYDROCARBONS, AND MUST BE PRESENTED WITH TANK BOTTOMS, SEDIMENT OIL OR MISCELLANEOUS HYDROCARBONS AT THE TREATING PLANT TO WHICH IT IS DELIVERED.

DISTRIBUTION BY OCD	
<input checked="" type="checkbox"/>	Santa Fe
<input type="checkbox"/>	File
<input type="checkbox"/>	Operator
<input type="checkbox"/>	Transporter (2)

District I  
1625 N. French Dr., Hobbs, NM 88240  
District II  
811 South First, Artesia, NM 88210  
District III  
1000 Rio Brazos Road, Aztec, NM 87410  
District IV  
2040 South Pacheco, Santa Fe, NM 87505

State of New Mexico  
Energy Minerals and Natural Resources  
Oil Conservation Division  
2040 South Pacheco  
Santa Fe, NM 87505

Form C-117 A  
Revised March 17, 1999  
Submit 5 Copies to  
Appropriate District Office

PERMIT NO. A-13252

**TANK CLEANING, SEDIMENT OIL REMOVAL, TRANSPORTATION OF MISCELLANEOUS HYDROCARBONS AND DISPOSAL PERMIT**

Operator or Owner MWS producing Address Box 1404 Stanton Tx 79782  
Lease or Facility Name State DU Location 36-22-27  
U.L. - Sec. - Twp - Rge.

**OPERATION TO BE PERFORMED:**

- Tank Cleaning     Sediment Oil Removal     Transportation of Miscellaneous Hydrocarbons

Operator or Owner Representative authorizing work mike

Date Work to be Performed 12-4-1

**TANK CLEANING DATA**    Tank Number \_\_\_\_\_    Volume \_\_\_\_\_

Tank Type \_\_\_\_\_    Volume Below Load Line \_\_\_\_\_

**SEDIMENT OIL OR MISCELLANEOUS HYDROCARBON DATA**

Sediment Oil from:     Pit     Cellar     Other

**MISCELLANEOUS OIL**

Tank Bottoms From:     Pipeline Station     Crude Terminal     Refinery     Other\*

Catchings From:     Gasoline Plant     Gathering Lines     Salt Water Disposal System     Other\*

Pipeline Break Oil or Spill

\*Other (Explain) \_\_\_\_\_



**VOLUME AND DESTINATION:**    Estimated Volume 190 Bbbs.    Field test volume of good oil 186.28 Bbbs.  
(Not required prior to Division approval)

Destination (Name and Location of treating plant or other facility) Jenex Operating 11100 S Eunice Highway 18  
P O Box 308 Hobbs NM 88241

**DESTRUCTION OF SEDIMENT OIL BY:**     Burning     Pit Disposal     Use on Roads or firewalls     Other

(Explain) \_\_\_\_\_

Location of Destruction \_\_\_\_\_

Justification of Destruction \_\_\_\_\_

**CERTIFICATION:** (APPLICATION MAY BE MADE BY EITHER OF THE FOLLOWING)

I hereby certify that the information above is true and complete to the best of my knowledge and belief.

Owner \_\_\_\_\_    Transporter Jenex Operating  
By \_\_\_\_\_    Address P O Box 308 Hobbs NM 88241  
Title \_\_\_\_\_    Signature [Signature]  
Date \_\_\_\_\_    Title Plant Manager    Date \_\_\_\_\_

**OIL CONSERVATION DIVISION**

Approved By [Signature] Title Clark spec Date JAN 12 2002

A COPY OF THIS FORM MUST BE ON LOCATION DURING TANK CLEANING, REMOVAL OF SEDIMENT OIL OR MISCELLANEOUS HYDROCARBONS, AND MUST BE PRESENTED WITH TANK BOTTOMS, SEDIMENT OIL OR MISCELLANEOUS HYDROCARBONS AT THE TREATING PLANT TO WHICH IT IS DELIVERED.

DISTRIBUTION BY OCD	
<input checked="" type="checkbox"/>	Santa Fe
<input type="checkbox"/>	File
<input type="checkbox"/>	Operator
<input type="checkbox"/>	Transporter (2)

District I  
1625 N. French Dr., Hobbs, NM 88240  
District II  
811 South First, Artesia, NM 88210  
District III  
1000 Rio Brazos Road, Aztec, NM 87410  
District IV  
2040 South Pacheco, Santa Fe, NM 87505

State of New Mexico  
Energy Minerals and Natural Resources  
Oil Conservation Division  
2040 South Pacheco  
Santa Fe, NM 87505

Form C-117 A  
Revised March 17, 1999  
Submit 5 Copies to  
Appropriate District Office

PERMIT NO. A-13251

**TANK CLEANING, SEDIMENT OIL REMOVAL, TRANSPORTATION OF MISCELLANEOUS HYDROCARBONS AND DISPOSAL PERMIT**

Operator or Owner Loco Hills Water Disposal Address Box 68 Loco Hills Nm 88255  
Lease or Facility Name Loco Hills SWP Location 16-17-30  
U.L. - Sec. - Twp. - Rge.

**OPERATION TO BE PERFORMED:**

- Tank Cleaning  Sediment Oil Removal  Transportation of Miscellaneous Hydrocarbons

Operator or Owner Representative authorizing work Dick

Date Work to be Performed 12-4-1

**TANK CLEANING DATA** Tank Number \_\_\_\_\_ Volume \_\_\_\_\_

Tank Type \_\_\_\_\_ Volume Below Load Line \_\_\_\_\_

**SEDIMENT OIL OR MISCELLANEOUS HYDROCARBON DATA**

Sediment Oil from:  Pit  Cellar  Other

**MISCELLANEOUS OIL**

Tank Bottoms From:  Pipeline Station  Crude Terminal  Refinery  Other\*

Catchings From:  Gasoline Plant  Gathering Lines  Salt Water Disposal System  Other\*

Pipeline Break Oil or Spill

\*Other (Explain) \_\_\_\_\_



**VOLUME AND DESTINATION:** Estimated Volume 190 Bbls. Field test volume of good oil 184.58 Bbls.  
(Not required prior to Division approval)

Destination (Name and Location of treating plant or other facility) Jenex Operating 11100 S Eunice Highway 18  
P O Box 308 Hobbs NM 88241

**DESTRUCTION OF SEDIMENT OIL BY:**  Burning  Pit Disposal  Use on Roads or firewalls  Other

(Explain) \_\_\_\_\_

Location of Destruction \_\_\_\_\_

Justification of Destruction \_\_\_\_\_

**CERTIFICATION:** (APPLICATION MAY BE MADE BY EITHER OF THE FOLLOWING)

I hereby certify that the information above is true and complete to the best of my knowledge and belief.

Owner \_\_\_\_\_ Transporter Jenex Operating  
By \_\_\_\_\_ Address P O Box 308 Hobbs NM 88241  
Title \_\_\_\_\_ Signature [Signature]  
Date \_\_\_\_\_ Title Plant Manager Date 12-3-1

**OIL CONSERVATION DIVISION**

Approved By [Signature] Title Clerk Spec Date JAN 12 2002

A COPY OF THIS FORM MUST BE ON LOCATION DURING TANK CLEANING, REMOVAL OF SEDIMENT OIL OR MISCELLANEOUS HYDROCARBONS, AND MUST BE PRESENTED WITH TANK BOTTOMS, SEDIMENT OIL OR MISCELLANEOUS HYDROCARBONS AT THE TREATING PLANT TO WHICH IT IS DELIVERED.

DISTRIBUTION BY OCD	
<input checked="" type="checkbox"/>	State
<input type="checkbox"/>	File
<input type="checkbox"/>	Operator
<input type="checkbox"/>	Transporter (?)



District I  
1625 N. French Dr., Hobbs, NM 88240  
District II  
811 South First, Artesia, NM 88210  
District III  
1600 Rio Brazos Road, Aztec, NM 87410  
District IV  
2640 South Pacheco, Santa Fe, NM 87505

State of New Mexico  
Energy Minerals and Natural Resources

Oil Conservation Division  
2040 South Pacheco  
Santa Fe, NM 87505

Form O-117 A  
Revised March 17, 1999

Submit 5 Copies to  
Appropriate District Office

PERMIT NO. A-13250

TANK CLEANING, SEDIMENT OIL REMOVAL, TRANSPORTATION OF MISCELLANEOUS HYDROCARBONS AND DISPOSAL PERMIT

Operator or Owner OK Hot Oil Serv. Address Box 146 Loco Hills NM 88255  
Lease or Facility Name OK Hot oil plant Location 29-17-29  
U.L. - Sec. - Twp. - Rge.

OPERATION TO BE PERFORMED:

- Tank Cleaning  Sediment Oil Removal  Transportation of Miscellaneous Hydrocarbons

Operator or Owner Representative authorizing work Tracy

Date Work to be Performed 11-30-01

TANK CLEANING DATA Tank Number \_\_\_\_\_ Volume \_\_\_\_\_

Tank Type \_\_\_\_\_ Volume Below Load Line \_\_\_\_\_

SEDIMENT OIL OR MISCELLANEOUS HYDROCARBON DATA

Sediment Oil from:  Pit  Cellar  Other

MISCELLANEOUS OIL

Tank Bottoms From:  Pipeline Station  Crude Terminal  Refinery  Other

Catchings From:  Gasoline Plant  Gathering Lines  Salt Water Disposal System  Other

Pipeline Break Oil or Spill

\*Other (Explain) \_\_\_\_\_



VOLUME AND DESTINATION: Estimated Volume 380 Bbls. Field test volume of good oil 369.03 Bbls.  
(Not required prior to Division approval)

Destination (Name and Location of treating plant or other facility) Jenex Operating 11100 S. Buice Highway 28  
P O Box 308 Hobbs NM 88241

DESTRUCTION OF SEDIMENT OIL BY:  Burning  Pit Disposal  Use on Roads or firewalls  Other

(Explain) \_\_\_\_\_

Location of Destruction \_\_\_\_\_

Justification of Destruction \_\_\_\_\_

CERTIFICATION: (APPLICATION MAY BE MADE BY EITHER OF THE FOLLOWING)

I hereby certify that the information above is true and complete to the best of my knowledge and belief.

Owner \_\_\_\_\_ Transporter Jenex Operating  
By \_\_\_\_\_ Address P O Box 308 Hobbs NM 88241  
Title \_\_\_\_\_ Signature [Signature]  
Date \_\_\_\_\_ Title Plant Manager Date 11-29-01

OIL CONSERVATION DIVISION

Approved By [Signature] Title Clerk spec Date JAN 12 2002

A COPY OF THIS FORM MUST BE ON LOCATION DURING TANK CLEANING, REMOVAL OF SEDIMENT OIL OR MISCELLANEOUS HYDROCARBONS, AND MUST BE PRESENTED WITH TANK BOTTOMS, SEDIMENT OIL OR MISCELLANEOUS HYDROCARBONS AT THE TREATING PLANT TO WHICH IT IS DELIVERED.

DISTRIBUTION BY OCD	
<input checked="" type="checkbox"/>	Submit
<input type="checkbox"/>	File
<input type="checkbox"/>	Operator
<input type="checkbox"/>	Transporter

District I  
1625 N. French Dr., Hobbs, NM 88240  
District II  
811 South First, Artesia, NM 88210  
District III  
1600 Rio Brazos Road, Aztec, NM 87410  
District IV  
2040 South Pacheco, Santa Fe, NM 87505

State of New Mexico  
Energy Minerals and Natural Resources

Form C-117 A  
Revised March 12, 1999

Oil Conservation Division  
2040 South Pacheco  
Santa Fe, NM 87505

Submit 5 Copies to  
Appropriate District Office

PERMIT NO. A-13249

TANK CLEANING, SEDIMENT OIL REMOVAL, TRANSPORTATION OF MISCELLANEOUS HYDROCARBONS AND DISPOSAL PERMIT

Operator or Owner Loco Hills Water Disposal Address Box 68 Loco Hills NM 88255  
Lease or Facility Name Loco Hills SWD Location 16-17-30  
U.L. - Sec. - Twp. - Rge.

OPERATION TO BE PERFORMED:

Tank Cleaning  Sediment Oil Removal  Transportation of Miscellaneous Hydrocarbons

Operator or Owner Representative authorizing work Dick

Date Work to be Performed 11-29-01

TANK CLEANING DATA Tank Number \_\_\_\_\_ Volume \_\_\_\_\_

Sediment Oil or Miscellaneous Hydrocarbon Data Tank Type \_\_\_\_\_ Volume Below Load Line \_\_\_\_\_

Sediment Oil from:  Pit  Cellar  Other


MISCELLANEOUS OIL

Tank Bottoms From:  Pipeline Station  Crude Terminal  Refinery  Other

Catchings From:  Gasoline Plant  Gathering Lines  Salt Water Disposal System  Other

Pipeline Break Oil or Spill

\*Other (Explain) \_\_\_\_\_



VOLUME AND DESTINATION: Estimated Volume 380 Bbls. Field test volume of good oil 372.11 Bbls.  
(Not required prior to Division approval)

Destination (Name and Location of treating plant or other facility) Jenex Operating 11100 S. Pecos Highway  
P O Box 308 Hobbs NM 88241

DESTRUCTION OF SEDIMENT OIL BY:  Burning  Pit Disposal  Use on Roads or firewalls  Other

(Explain) \_\_\_\_\_

Location of Destruction \_\_\_\_\_

Justification of Destruction \_\_\_\_\_

CERTIFICATION: (APPLICATION MAY BE MADE BY EITHER OF THE FOLLOWING)

I hereby certify that the information above is true and complete to the best of my knowledge and belief.

Owner \_\_\_\_\_ Transporter Jenex Operating

By \_\_\_\_\_ Address P O Box 308 Hobbs NM 88241

Title \_\_\_\_\_ Signature [Signature]

Date \_\_\_\_\_ Title Plant Manager Date 11-28-01

OIL CONSERVATION DIVISION

Approved By [Signature] Title Chief spec Date JAN 12 2002

A COPY OF THIS FORM MUST BE ON LOCATION DURING TANK CLEANING, REMOVAL OF SEDIMENT OIL OR MISCELLANEOUS HYDROCARBONS, AND MUST BE PRESENTED WITH TANK BOTTOMS, SEDIMENT OIL OR MISCELLANEOUS HYDROCARBONS AT THE TREATING PLANT TO WHICH IT IS DELIVERED.

DISTRIBUTION BY OCD	
<input checked="" type="checkbox"/>	State
<input type="checkbox"/>	File
<input type="checkbox"/>	Operator
<input type="checkbox"/>	Transporter (A)

District I  
1625 N. French Dr., Hobbs, NM 88240  
District II  
811 South First, Artesia, NM 88210  
District III  
1005 Rio Brazos Road, Aztec, NM 87410  
District IV  
2040 South Pacheco, Santa Fe, NM 87505

State of New Mexico  
Energy Minerals and Natural Resources

Form C-117 A  
Revised March 17, 1999

Oil Conservation Division  
2040 South Pacheco  
Santa Fe, NM 87505

Submit 5 Copies to  
Appropriate District Office

PERMIT NO. A-13248

TANK CLEANING, SEDIMENT OIL REMOVAL, TRANSPORTATION OF MISCELLANEOUS HYDROCARBONS AND DISPOSAL PERMIT

Operator or Owner Dakota Resources Address 911 N. Midkiss Rd. Midland Tx 79701  
Lease or Facility Name Big Eddy 100 SWD Location 8-21-28  
U.L. - Sec. - Twp. - Rge.

OPERATION TO BE PERFORMED:

- Tank Cleaning  Sediment Oil Removal  Transportation of Miscellaneous Hydrocarbons

Operator or Owner Representative authorizing work mike

Date Work to be Performed 11-29-01

TANK CLEANING DATA Tank Number \_\_\_\_\_ Volume \_\_\_\_\_

Tank Type \_\_\_\_\_ Volume Below Load Line \_\_\_\_\_  
SEDIMENT OIL OR MISCELLANEOUS HYDROCARBON DATA

Sediment Oil from:  Pit  Cellar  Other


MISCELLANEOUS OIL

Tank Bottoms From:  Pipeline Station  Crude Terminal  Refinery  Other

Catchings From:  Gasoline Plant  Gathering Lines  Salt Water Disposal System  Other

Pipeline Break Oil or Spill

\*Other (Explain) \_\_\_\_\_



VOLUME AND DESTINATION: Estimated Volume 300 Bbls. Field test volume of good oil 360.86 Bbls.  
(Not required prior to Division approval)

Destination (Name and Location of treating plant or other facility) Jenex Operating 11100 S. Pecos Highway 28  
P O Box 308 Hobbs NM 88241

DESTRUCTION OF SEDIMENT OIL BY:  Burning  Pit Disposal  Use on Roads or firewalls  Other

(Explain) \_\_\_\_\_

Location of Destruction \_\_\_\_\_

Justification of Destruction \_\_\_\_\_

CERTIFICATION: (APPLICATION MAY BE MADE BY EITHER OF THE FOLLOWING)

I hereby certify that the information above is true and complete to the best of my knowledge and belief.

Owner \_\_\_\_\_ Transporter Jenex Operating  
By \_\_\_\_\_ Address P O Box 308 Hobbs NM 88241  
Title \_\_\_\_\_ Signature [Signature]  
Date \_\_\_\_\_ Title Plant Manager Date 11-28-01

OIL CONSERVATION DIVISION

Approved By [Signature] Title Clark spec Date JAN 12 2002

A COPY OF THIS FORM MUST BE ON LOCATION DURING TANK CLEANING, REMOVAL OF SEDIMENT OIL OR MISCELLANEOUS HYDROCARBONS, AND MUST BE PRESENTED WITH TANK BOTTOMS, SEDIMENT OIL OR MISCELLANEOUS HYDROCARBONS AT THE TREATING PLANT TO WHICH IT IS DELIVERED.

DISTRIBUTION BY OCD	
<input checked="" type="checkbox"/>	State
<input type="checkbox"/>	File
<input type="checkbox"/>	Operator
<input type="checkbox"/>	Transporter

District I  
1625 N. French Dr., Hobbs, NM 88240  
District II  
811 South First, Artesia, NM 88210  
District III  
1000 Rio Brazos Road, Aztec, NM 87410  
District IV  
2640 South Pacheco, Santa Fe, NM 87505

State of New Mexico  
Energy Minerals and Natural Resources

Oil Conservation Division  
2040 South Pacheco  
Santa Fe, NM 87505

Form C-117 A  
Revised March 17, 1999

Submit 5 Copies to  
Appropriate District Office

PERMIT NO. A-13247

TANK CLEANING, SEDIMENT OIL REMOVAL, TRANSPORTATION OF MISCELLANEOUS HYDROCARBONS AND DISPOSAL PERMIT

Operator or Owner Key Energy Address P.O. Box 127 Carlsbad Nm 88220  
Lease or Facility Name BKE Location 13-22-27  
U.L. - Sec. - Twp. - Rge.

OPERATION TO BE PERFORMED:

- Tank Cleaning  Sediment Oil Removal  Transportation of Miscellaneous Hydrocarbons

Operator or Owner Representative authorizing work David

Date Work to be Performed 11-29-1

TANK CLEANING DATA Tank Number \_\_\_\_\_ Volume \_\_\_\_\_

Tank Type \_\_\_\_\_ Volume Below Load Line \_\_\_\_\_  
SEDIMENT OIL OR MISCELLANEOUS HYDROCARBON DATA

Sediment Oil from:  Pit  Cellar  Other

MISCELLANEOUS OIL

Tank Bottoms From:  Pipeline Station  Crude Terminal  Refinery  Other

Catchings From:  Gasoline Plant  Gathering Lines  Salt Water Disposal System  Other

Pipeline Break Oil or Spill

\*Other (Explain) \_\_\_\_\_



VOLUME AND DESTINATION: Estimated Volume 190 Bbls. Field test volume of good oil 188.22 Bbls.  
(Not required prior to Division approval)

Destination (Name and Location of treating plant or other facility) Jenex Operating 11100 S. Ruidice Highway 18  
P O Box 308 Hobbs NM 88241

DESTRUCTION OF SEDIMENT OIL BY:  Burning  Pit Disposal  Use on Roads or firewalls  Other

(Explain) \_\_\_\_\_

Location of Destruction \_\_\_\_\_

Justification of Destruction \_\_\_\_\_

CERTIFICATION: (APPLICATION MAY BE MADE BY EITHER OF THE FOLLOWING)

I hereby certify that the information above is true and complete to the best of my knowledge and belief.

Owner \_\_\_\_\_ Transporter Jenex Operating  
By \_\_\_\_\_ Address P O Box 308 Hobbs NM 88241  
Title \_\_\_\_\_ Signature [Signature]  
Date \_\_\_\_\_ Title Plant Manager Date \_\_\_\_\_

OIL CONSERVATION DIVISION

Approved By [Signature] Title Clerk spec Date JAN 12 2002

A COPY OF THIS FORM MUST BE ON LOCATION DURING TANK CLEANING, REMOVAL OF SEDIMENT OIL OR MISCELLANEOUS HYDROCARBONS, AND MUST BE PRESENTED WITH TANK BOTTOMS, SEDIMENT OIL OR MISCELLANEOUS HYDROCARBONS AT THE TREATING PLANT TO WHICH IT IS DELIVERED.

DISTRIBUTION BY OCD	
<input checked="" type="checkbox"/>	Submit
<input type="checkbox"/>	File
<input type="checkbox"/>	Operator
<input type="checkbox"/>	Transporter

District I  
1625 N. French Dr., Hobbs, NM 88240  
District II  
811 South First, Artesia, NM 88210  
District III  
1000 Rio Brazos Road, Aztec, NM 87410  
District IV  
2040 South Pacheco, Santa Fe, NM 87505

State of New Mexico  
Energy Minerals and Natural Resources  
Oil Conservation Division  
2040 South Pacheco  
Santa Fe, NM 87505

Form C-117 A  
Revised March 17, 1999  
Submit 5 Copies to  
Appropriate District Office

PERMIT NO. A-13244

**TANK CLEANING, SEDIMENT OIL REMOVAL, TRANSPORTATION OF MISCELLANEOUS HYDROCARBONS AND DISPOSAL PERMIT**

Operator or Owner Loco Hills Water Disposal Address Box 68 Loco Hills NM 88255  
Lease or Facility Name Loco Hills SWD Location 16-17-30  
U.L. - Sec. - Twp. - Rge.

**OPERATION TO BE PERFORMED:**

Tank Cleaning  Sediment Oil Removal  Transportation of Miscellaneous Hydrocarbons

Operator or Owner Representative authorizing work Darrell

Date Work to be Performed 11-26-1

**TANK CLEANING DATA** Tank Number \_\_\_\_\_ Volume \_\_\_\_\_

Tank Type \_\_\_\_\_ Volume Below Load Line \_\_\_\_\_  
**SEDIMENT OIL OR MISCELLANEOUS HYDROCARBON DATA**

Sediment Oil from:  Pit  Cellar  Other

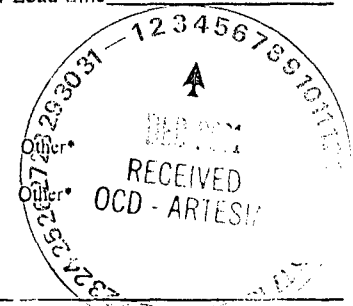
**MISCELLANEOUS OIL**

Tank Bottoms From:  Pipeline Station  Crude Terminal  Refinery  Other

Catchings From:  Gasoline Plant  Gathering Lines  Salt Water Disposal System  Other

Pipeline Break Oil or Spill

\*Other (Explain) \_\_\_\_\_



**VOLUME AND DESTINATION:** Estimated Volume 190 Bbls. Field test volume of good oil 185.70 Bbls.  
(Not required prior to Division approval)

Destination (Name and Location of treating plant or other facility) Jenex Operating 1100 S Eunice Highway 18  
P O Box 308 Hobbs NM 88241

**DESTRUCTION OF SEDIMENT OIL BY:**  Burning  Pit Disposal  Use on Roads or firewalls  Other

(Explain) \_\_\_\_\_

Location of Destruction \_\_\_\_\_

Justification of Destruction \_\_\_\_\_

**CERTIFICATION:** (APPLICATION MAY BE MADE BY EITHER OF THE FOLLOWING)

I hereby certify that the information above is true and complete to the best of my knowledge and belief.

Owner \_\_\_\_\_ Transporter Jenex Operating  
By \_\_\_\_\_ Address P O Box 308 Hobbs NM 88241  
Title \_\_\_\_\_ Signature [Signature]  
Date \_\_\_\_\_ Title Plant Manager Date 11-23-1

**OIL CONSERVATION DIVISION**

Approved By [Signature] Title Clerk spec Date JAN 12 2002

A COPY OF THIS FORM MUST BE ON LOCATION DURING TANK CLEANING, REMOVAL OF SEDIMENT OIL OR MISCELLANEOUS HYDROCARBONS, AND MUST BE PRESENTED WITH TANK BOTTOMS, SEDIMENT OIL OR MISCELLANEOUS HYDROCARBONS AT THE TREATING PLANT TO WHICH IT IS DELIVERED.

DISTRIBUTION BY OCD	
<input checked="" type="checkbox"/>	Santa Fe
<input type="checkbox"/>	File
<input type="checkbox"/>	Operator
<input type="checkbox"/>	Transporter (?)

District I  
1625 N. French Dr., Hobbs, NM 88240  
District II  
811 South First, Artesia, NM 88210  
District III  
1000 Rio Brazos Road, Aztec, NM 87410  
District IV  
2040 South Pacheco, Santa Fe, NM 87505

State of New Mexico  
Energy Minerals and Natural Resources

Form C-117 A  
Revised March 17, 1999

Oil Conservation Division  
2040 South Pacheco  
Santa Fe, NM 87505

Submit 5 Copies to  
Appropriate District Office

PERMIT NO. A-13243

TANK CLEANING, SEDIMENT OIL REMOVAL, TRANSPORTATION OF MISCELLANEOUS HYDROCARBONS AND DISPOSAL PERMIT

Operator or Owner Loco Hills Water Disposal Address Box 68 Loco Hills Nm 88255  
Lease or Facility Name Loco Hills SWO Location 16-17-30  
U.L. - Sec. - Twp. - Rge.

OPERATION TO BE PERFORMED:

Tank Cleaning  Sediment Oil Removal  Transportation of Miscellaneous Hydrocarbons

Operator or Owner Representative authorizing work Darrell

Date Work to be Performed 11-19-01

TANK CLEANING DATA Tank Number \_\_\_\_\_ Volume \_\_\_\_\_

SEDIMENT OIL OR MISCELLANEOUS HYDROCARBON DATA Tank Type \_\_\_\_\_ Volume Below Load Line 25262728293031

Sediment Oil from:  Pit  Collar  Other

MISCELLANEOUS OIL

Tank Bottoms From:  Pipeline Station  Crude Terminal  Refinery  Other

Catchings From:  Gasoline Plant  Gathering Lines  Salt Water Disposal System  Other

Pipeline Break Oil or Spill

\*Other (Explain) \_\_\_\_\_

VOLUME AND DESTINATION: Estimated Volume 380 Bbls. Field test volume of good oil 366.24 Bbls.  
(Not required prior to Division approval)

Destination (Name and Location of treating plant or other facility) Jenex Operating 11100 S Eunice Highway 18  
P.O. Box 308 Hobbs Nm 88241

DESTRUCTION OF SEDIMENT OIL BY:  Burning  Pit Disposal  Use on Roads or firewalls  Other

(Explain) \_\_\_\_\_

Location of Destruction \_\_\_\_\_

Justification of Destruction \_\_\_\_\_

CERTIFICATION: (APPLICATION MAY BE MADE BY EITHER OF THE FOLLOWING)

I hereby certify that the information above is true and complete to the best of my knowledge and belief.

Owner \_\_\_\_\_

Transporter Jenex Operating

By \_\_\_\_\_

Address P.O. Box 308 Hobbs Nm 88241

Title \_\_\_\_\_

Signature [Signature]

Date \_\_\_\_\_

Title Manager Date 11-19-01

OIL CONSERVATION DIVISION

Approved By [Signature] Title Clerk spec Date JAN 12 2002

A COPY OF THIS FORM MUST BE ON LOCATION DURING TANK CLEANING, REMOVAL OF SEDIMENT OIL OR MISCELLANEOUS HYDROCARBONS, AND MUST BE PRESENTED WITH TANK BOTTOMS, SEDIMENT OIL OR MISCELLANEOUS HYDROCARBONS AT THE TREATING PLANT TO WHICH IT IS DELIVERED.

DISTRIBUTION BY OCD	
<input checked="" type="checkbox"/>	Santa Fe
<input type="checkbox"/>	File
<input type="checkbox"/>	Operator
<input type="checkbox"/>	Transporter (2)

District I  
1625 N. French Dr., Hobbs, NM 88240  
District II  
811 South First, Artesia, NM 88210  
District III  
1000 Rio Brazos Road, Aztec, NM 87410  
District IV  
2040 South Pacheco, Santa Fe, NM 87505

State of New Mexico  
Energy Minerals and Natural Resources

Form C-117 A  
Revised March 17, 1999

Oil Conservation Division  
2040 South Pacheco  
Santa Fe, NM 87505

Submit 5 Copies to  
Appropriate District Office

PERMIT NO. A-13242

**TANK CLEANING, SEDIMENT OIL REMOVAL, TRANSPORTATION OF MISCELLANEOUS HYDROCARBONS AND DISPOSAL PERMIT**

Operator or Owner Dakota Resources Address 911 N. Midkiss Rd. Midland Tx 79701  
Lease or Facility Name Big Eddy 100 SWD Location 8-21-28  
U.L. - Sec. - Twp. - Rge.

**OPERATION TO BE PERFORMED:**

Tank Cleaning  Sediment Oil Removal  Transportation of Miscellaneous Hydrocarbons

Operator or Owner Representative authorizing work mike

Date Work to be Performed 11-19-01

**TANK CLEANING DATA** Tank Number \_\_\_\_\_ Volume \_\_\_\_\_

Tank Type \_\_\_\_\_ Volume Below Load Line \_\_\_\_\_

**SEDIMENT OIL OR MISCELLANEOUS HYDROCARBON DATA**

Sediment Oil from:  Pit  Cellar  Other

**MISCELLANEOUS OIL**

Tank Bottoms From:  Pipeline Station  Crude Terminal  Refinery  Other

Catchings From:  Gasoline Plant  Gathering Lines  Salt Water Disposal System  Other

Pipeline Break Oil or Spill

\*Other (Explain) \_\_\_\_\_

**VOLUME AND DESTINATION:** Estimated Volume 185 Bbls. Field test volume of good oil 165.66 Bbls.  
(Not required prior to Division approval)

Destination (Name and Location of treating plant or other facility) Jenex Operating 11100 S Eunice Highway 18  
P O Box 308 Hobbs NM 88241

**DESTRUCTION OF SEDIMENT OIL BY:**  Burning  Pit Disposal  Use on Roads or firewalls  Other

(Explain) \_\_\_\_\_

Location of Destruction \_\_\_\_\_

Justification of Destruction \_\_\_\_\_

**CERTIFICATION: (APPLICATION MAY BE MADE BY EITHER OF THE FOLLOWING)**

I hereby certify that the information above is true and complete to the best of my knowledge and belief.

Owner \_\_\_\_\_ Transporter Jenex Operating

By \_\_\_\_\_ Address P O Box 308 Hobbs NM 88241

Title \_\_\_\_\_ Signature [Signature]

Date \_\_\_\_\_ Title Plant Manager Date 11-17-01

**OIL CONSERVATION DIVISION**

Approved By [Signature] Title Clerk spec Date JAN 12 2002

A COPY OF THIS FORM MUST BE ON LOCATION DURING TANK CLEANING, REMOVAL OF SEDIMENT OIL OR MISCELLANEOUS HYDROCARBONS, AND MUST BE PRESENTED WITH TANK BOTTOMS, SEDIMENT OIL OR MISCELLANEOUS HYDROCARBONS AT THE TREATING PLANT TO WHICH IT IS DELIVERED.

DISTRIBUTION BY OCD	
<input checked="" type="checkbox"/>	Santa Fe
<input type="checkbox"/>	File
<input type="checkbox"/>	Operator
<input type="checkbox"/>	Transporter (2)

District I  
1625 N. French Dr., Hobbs, NM 88240  
District II  
811 South First, Artesia, NM 88210  
District III  
1000 Rio Brazos Road, Aztec, NM 87410  
District IV  
2040 South Pacheco, Santa Fe, NM 87505

State of New Mexico  
Energy Minerals and Natural Resources

Form C-117 A  
Revised March 17, 1999

Oil Conservation Division  
2040 South Pacheco  
Santa Fe, NM 87505

Submit 5 Copies to  
Appropriate District Office

PERMIT NO. A-13232

**TANK CLEANING, SEDIMENT OIL REMOVAL, TRANSPORTATION OF MISCELLANEOUS HYDROCARBONS AND DISPOSAL PERMIT**

Operator or Owner Loco Hills Water Disposal Address Box 68 Loco Hills Nm 88255  
Lease or Facility Name Loco Hills SWD Location 16-17-30  
U.L. - Sec. - Twp. - Rge.

**OPERATION TO BE PERFORMED:**

- Tank Cleaning  Sediment Oil Removal  Transportation of Miscellaneous Hydrocarbons

Operator or Owner Representative authorizing work Darrell

Date Work to be Performed 11-15-1

**TANK CLEANING DATA** Tank Number \_\_\_\_\_ Volume \_\_\_\_\_

Tank Type \_\_\_\_\_ Volume Below Load Line \_\_\_\_\_

**SEDIMENT OIL OR MISCELLANEOUS HYDROCARBON DATA**

Sediment Oil from:  Pit  Cellar  Other

**MISCELLANEOUS OIL**

Tank Bottoms From:  Pipeline Station  Crude Terminal  Refinery  Other

Catchings From:  Gasoline Plant  Gathering Lines  Salt Water Disposal System  Other

Pipeline Break Oil or Spill

\*Other (Explain) \_\_\_\_\_



**VOLUME AND DESTINATION:** Estimated Volume 190 Bbls. Field test volume of good oil 181.99 Bbls.  
(Not required prior to Division approval)

Destination (Name and Location of treating plant or other facility) Jenex Operating 11100 S Eunice Highway 18  
P O Box 308 Hobbs NM 88241

**DESTRUCTION OF SEDIMENT OIL BY:**  Burning  Pit Disposal  Use on Roads or firewalls  Other

(Explain) \_\_\_\_\_

Location of Destruction \_\_\_\_\_

Justification of Destruction \_\_\_\_\_

**CERTIFICATION:** (APPLICATION MAY BE MADE BY EITHER OF THE FOLLOWING)

I hereby certify that the information above is true and complete to the best of my knowledge and belief.

Owner \_\_\_\_\_ Transporter Jenex Operating

By \_\_\_\_\_ Address P O Box 308 Hobbs NM 88241

Title \_\_\_\_\_ Signature [Signature]

Date \_\_\_\_\_ Title Plant Manager Date 11-15-1

**OIL CONSERVATION DIVISION**

Approved By [Signature] Title Clerk spec. Date JAN 12 2002

A COPY OF THIS FORM MUST BE ON LOCATION DURING TANK CLEANING, REMOVAL OF SEDIMENT OIL OR MISCELLANEOUS HYDROCARBONS, AND MUST BE PRESENTED WITH TANK BOTTOMS, SEDIMENT OIL OR MISCELLANEOUS HYDROCARBONS AT THE TREATING PLANT TO WHICH IT IS DELIVERED.

DISTRIBUTION BY OCD	
<input checked="" type="checkbox"/>	Santa Fe
<input type="checkbox"/>	File
<input type="checkbox"/>	Operator
<input type="checkbox"/>	Transporter (?)



District I  
1625 N. French Dr., Hobbs, NM 88240  
District II  
811 South First, Artesia, NM 88210  
District III  
1000 Rio Brazos Road, Aztec, NM 87410  
District IV  
2040 South Pacheco, Santa Fe, NM 87505

State of New Mexico  
Energy Minerals and Natural Resources

Form C-117 A  
Revised March 17, 1999

Oil Conservation Division  
2040 South Pacheco  
Santa Fe, NM 87505

Submit 5 Copies to  
Appropriate District Office

PERMIT NO. A-13231

**TANK CLEANING, SEDIMENT OIL REMOVAL, TRANSPORTATION OF MISCELLANEOUS HYDROCARBONS AND DISPOSAL PERMIT**

Operator or Owner MWS Production Address Box 1404 Stanton Tx 79782  
Lease or Facility Name State DU Location 36-22-27  
U.L. - Sec. - Twp. - Rge.

**OPERATION TO BE PERFORMED:**

- Tank Cleaning  Sediment Oil Removal  Transportation of Miscellaneous Hydrocarbons

Operator or Owner Representative authorizing work mike

Date Work to be Performed 11-15-01

**TANK CLEANING DATA** Tank Number \_\_\_\_\_ Volume \_\_\_\_\_

Tank Type \_\_\_\_\_ Volume Below Load Line \_\_\_\_\_

**SEDIMENT OIL OR MISCELLANEOUS HYDROCARBON DATA**

Sediment Oil from:  Pit  Cellar  Other

**MISCELLANEOUS OIL**

Tank Bottoms From:  Pipeline Station  Crude Terminal  Refinery  Other\*

Catchings From:  Gasoline Plant  Gathering Lines  Salt Water Disposal System  Other\*

Pipeline Break Oil or Spill

\*Other (Explain) \_\_\_\_\_



**VOLUME AND DESTINATION:** Estimated Volume 190 Bbls. Field test volume of good oil 182.77 Bbls.  
(Not required prior to Division approval)

Destination (Name and Location of treating plant or other facility) Jenex Operating 11100 S Eunice Highway 18  
P O Box 308 Hobbs NM 88241

**DESTRUCTION OF SEDIMENT OIL BY:**  Burning  Pit Disposal  Use on Roads or firewalls  Other

(Explain) \_\_\_\_\_

Location of Destruction \_\_\_\_\_

Justification of Destruction \_\_\_\_\_

**CERTIFICATION:** (APPLICATION MAY BE MADE BY EITHER OF THE FOLLOWING)

I hereby certify that the information above is true and complete to the best of my knowledge and belief.

Owner \_\_\_\_\_ Transporter Jenex Operating  
By \_\_\_\_\_ Address P O Box 308 Hobbs NM 88241  
Title \_\_\_\_\_ Signature [Signature]  
Date \_\_\_\_\_ Title Plant Manager Date 11-15-01

**OIL CONSERVATION DIVISION**

Approved By [Signature] Title Clerk spec. Date JAN 12 2002

A COPY OF THIS FORM MUST BE ON LOCATION DURING TANK CLEANING, REMOVAL OF SEDIMENT OIL OR MISCELLANEOUS HYDROCARBONS, AND MUST BE PRESENTED WITH TANK BOTTOMS, SEDIMENT OIL OR MISCELLANEOUS HYDROCARBONS AT THE TREATING PLANT TO WHICH IT IS DELIVERED.

DISTRIBUTION BY OCD	
<input checked="" type="checkbox"/>	Santa Fe
<input type="checkbox"/>	File
<input type="checkbox"/>	Operator
<input type="checkbox"/>	Transporter (2)

District I  
1625 N. French Dr., Hobbs, NM 88240  
District II  
811 South First, Artesia, NM 88210  
District III  
1000 Rio Brazos Road, Aztec, NM 87410  
District IV  
2040 South Pacheco, Santa Fe, NM 87505

State of New Mexico  
Energy Minerals and Natural Resources

Oil Conservation Division  
2040 South Pacheco  
Santa Fe, NM 87505

Form C-117 A  
Revised March 17, 1999

Submit 5 Copies to  
Appropriate District Office

PERMIT NO. A-13230

**TANK CLEANING, SEDIMENT OIL REMOVAL, TRANSPORTATION OF MISCELLANEOUS HYDROCARBONS AND DISPOSAL PERMIT**

Operator or Owner OK Hot oil Service Address Box 146 Loco Hills Nm 88255

Lease or Facility Name OK Hot oil plant Location 29-17-29  
U.L. - Sec. - Twp. - Rge.

**OPERATION TO BE PERFORMED:**

- Tank Cleaning  Sediment Oil Removal  Transportation of Miscellaneous Hydrocarbons

Operator or Owner Representative authorizing work Tracy

Date Work to be Performed 10-14-01

**TANK CLEANING DATA** Tank Number \_\_\_\_\_ Volume \_\_\_\_\_

Tank Type \_\_\_\_\_ Volume Below Load Line \_\_\_\_\_

**SEDIMENT OIL OR MISCELLANEOUS HYDROCARBON DATA**

Sediment Oil from:  Pit  Cellar  Other

**MISCELLANEOUS OIL**

Tank Bottoms From:  Pipeline Station  Crude Terminal  Refinery  Other\*

Catchings From:  Gasoline Plant  Gathering Lines  Salt Water Disposal System  Other\*

Pipeline Break Oil or Spill

\*Other (Explain) \_\_\_\_\_

**VOLUME AND DESTINATION:** Estimated Volume 570 Bbls. Field test volume of good oil 544.74 Bbls.  
(Not required prior to Division approval)

Destination (Name and Location of treating plant or other facility) Jenex Operating 11100 S Eunice Highway 18  
P O Box 308 Hobbs NM 88241

**DESTRUCTION OF SEDIMENT OIL BY:**  Burning  Pit Disposal  Use on Roads or firewalls  Other

(Explain) \_\_\_\_\_

Location of Destruction \_\_\_\_\_

Justification of Destruction \_\_\_\_\_

**CERTIFICATION:** (APPLICATION MAY BE MADE BY EITHER OF THE FOLLOWING)

I hereby certify that the information above is true and complete to the best of my knowledge and belief.

Owner \_\_\_\_\_ Transporter Jenex Operating

By \_\_\_\_\_ Address P O Box 308 Hobbs NM 88241

Title \_\_\_\_\_ Signature [Signature]

Date \_\_\_\_\_ Title Plant Manager Date 10-13-01

**OIL CONSERVATION DIVISION**

Approved By [Signature] Title Clerk spec Date JAN 12 2002

A COPY OF THIS FORM MUST BE ON LOCATION DURING TANK CLEANING, REMOVAL OF SEDIMENT OIL OR MISCELLANEOUS HYDROCARBONS, AND MUST BE PRESENTED WITH TANK BOTTOMS, SEDIMENT OIL OR MISCELLANEOUS HYDROCARBONS AT THE TREATING PLANT TO WHICH IT IS DELIVERED.

DISTRIBUTION BY OCD	
<input checked="" type="checkbox"/>	Santa Fe
<input type="checkbox"/>	File
<input type="checkbox"/>	Operator
<input type="checkbox"/>	Transporter (2)

District I  
1625 N. French Dr., Hobbs, NM 88240  
District II  
811 South First, Artesia, NM 88210  
District III  
1000 Rio Brazos Road, Aztec, NM 87410  
District IV  
2040 South Pacheco, Santa Fe, NM 87505

State of New Mexico  
Energy Minerals and Natural Resources

Oil Conservation Division  
2040 South Pacheco  
Santa Fe, NM 87505

Form C-117 A  
Revised March 17, 1999

Submit 5 Copies to  
Appropriate District Office

PERMIT NO. A-13277

**TANK CLEANING, SEDIMENT OIL REMOVAL, TRANSPORTATION OF MISCELLANEOUS HYDROCARBONS AND DISPOSAL PERMIT**

Operator or Owner Dakota Resources Address 911 N. Midkiss Rd Midland Tx 79701

Lease or Facility Name Big Eddy 100 SWP Location 8-21-28  
U.L. - Sec. - Twp. - Rge.

**OPERATION TO BE PERFORMED:**

- Tank Cleaning  Sediment Oil Removal  Transportation of Miscellaneous Hydrocarbons

Operator or Owner Representative authorizing work mike

Date Work to be Performed 1-13-2

**TANK CLEANING DATA** Tank Number \_\_\_\_\_ Volume \_\_\_\_\_

Tank Type \_\_\_\_\_ Volume Below Load Line \_\_\_\_\_

**SEDIMENT OIL OR MISCELLANEOUS HYDROCARBON DATA**

Sediment Oil from:  Pit  Cellar  Other

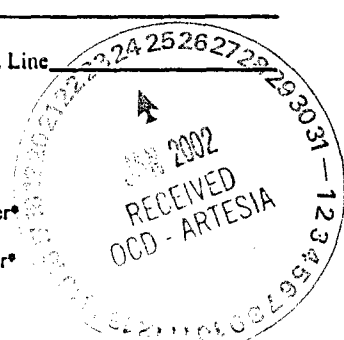
**MISCELLANEOUS OIL**

Tank Bottoms From:  Pipeline Station  Crude Terminal  Refinery  Other\*

Catchings From:  Gasoline Plant  Gathering Lines  Salt Water Disposal System  Other\*

Pipeline Break Oil or Spill

\*Other (Explain) \_\_\_\_\_



**VOLUME AND DESTINATION:** Estimated Volume 180 Bbls. Field test volume of good oil 185.66 Bbls.  
(Not required prior to Division approval)

Destination (Name and Location of treating plant or other facility) Jenex Operating 11100 S Eunice Highway 18  
P O Box 308 Hobbs NM 88241

**DESTRUCTION OF SEDIMENT OIL BY:**  Burning  Pit Disposal  Use on Roads or firewalls  Other

(Explain) \_\_\_\_\_

Location of Destruction \_\_\_\_\_

Justification of Destruction \_\_\_\_\_

**CERTIFICATION: (APPLICATION MAY BE MADE BY EITHER OF THE FOLLOWING)**

I hereby certify that the information above is true and complete to the best of my knowledge and belief.

Owner \_\_\_\_\_

Transporter Jenex Operating

By \_\_\_\_\_

Address P O Box 308 Hobbs NM 88241

Title \_\_\_\_\_

Signature [Signature]

Date \_\_\_\_\_

Title Plant Manager Date 1-12-2

**OIL CONSERVATION DIVISION**

Approved By Linda R. Nelson Title Clerk spec Date MAR 14 2002

MAR 14 2002

A COPY OF THIS FORM MUST BE ON LOCATION DURING TANK CLEANING, REMOVAL OF SEDIMENT OIL OR MISCELLANEOUS HYDROCARBONS, AND MUST BE PRESENTED WITH TANK BOTTOMS, SEDIMENT OIL OR MISCELLANEOUS HYDROCARBONS AT THE TREATING PLANT TO WHICH IT IS DELIVERED.

DISTRIBUTION BY OCD	
<input checked="" type="checkbox"/>	Santa Fe
<input type="checkbox"/>	File
<input type="checkbox"/>	Operator
<input type="checkbox"/>	Transporter (2)

District I  
1625 N. French Dr., Hobbs, NM 88240  
District II  
811 South First, Artesia, NM 88210  
District III  
1000 Rio Brazos Road, Aztec, NM 87410  
District IV  
2040 South Pacheco, Santa Fe, NM 87505

State of New Mexico  
Energy Minerals and Natural Resources

Oil Conservation Division  
2040 South Pacheco  
Santa Fe, NM 87505

Form C-117 A  
Revised March 17, 1999

Submit 5 Copies to  
Appropriate District Office

PERMIT NO. H-24657

**TANK CLEANING, SEDIMENT OIL REMOVAL, TRANSPORTATION OF MISCELLANEOUS HYDROCARBONS AND DISPOSAL PERMIT**

Operator or Owner Rice Operating Address 122 W Taylor Hobbs Nm 88240  
Lease or Facility Name H-35 Location 35-22-37  
U.L. - Sec. - Twp. - Rge.

**OPERATION TO BE PERFORMED:**

- Tank Cleaning  Sediment Oil Removal  Transportation of Miscellaneous Hydrocarbons

Operator or Owner Representative authorizing work OSCAR

Date Work to be Performed 3-8-2

**TANK CLEANING DATA** Tank Number \_\_\_\_\_ Volume \_\_\_\_\_

Tank Type \_\_\_\_\_ Volume Below Load Line \_\_\_\_\_

**SEDIMENT OIL OR MISCELLANEOUS HYDROCARBON DATA**

Sediment Oil from:  Pit  Cellar  Other


**MISCELLANEOUS OIL**

Tank Bottoms From:  Pipeline Station  Crude Terminal  Refinery  Other

Catchings From:  Gasoline Plant  Gathering Lines  Salt Water Disposal System  Other

Pipeline Break: Oil or Spill

\*Other (Explain) \_\_\_\_\_



**VOLUME AND DESTINATION:** Estimated Volume 190 Bbls. Field test volume of good oil 375.93 Bbls.  
(Not required prior to Division approval)

Destination (Name and Location of treating plant or other facility) Jenex Operating 11100 S Eunice Highway 18  
P O Box 308 Hobbs NM 88241

**DESTRUCTION OF SEDIMENT OIL BY:**  Burning  Pit Disposal  Use on Roads or firewalls  Other

(Explain) \_\_\_\_\_

Location of Destruction \_\_\_\_\_

Justification of Destruction \_\_\_\_\_

**CERTIFICATION: (APPLICATION MAY BE MADE BY EITHER OF THE FOLLOWING)**

I hereby certify that the information above is true and complete to the best of my knowledge and belief.

Owner \_\_\_\_\_

Transporter Jenex Operating

By \_\_\_\_\_

Address P O Box 308 Hobbs NM 88241

Title \_\_\_\_\_

Signature [Signature]

Date \_\_\_\_\_

Title Plant Manager Date 3-8-2

**OIL CONSERVATION DIVISION**

Approved By Marie Peterson Title MARIE PETERSON Date MAR 12 2002  
GEOLOGICAL / PETROLEUM  
TECHNICIAN

A COPY OF THIS FORM MUST BE ON LOCATION DURING TANK CLEANING, REMOVAL OF SEDIMENT OIL OR MISCELLANEOUS HYDROCARBONS, AND MUST BE PRESENTED WITH TANK BOTTOMS, SEDIMENT OIL OR MISCELLANEOUS HYDROCARBONS AT THE TREATING PLANT TO WHICH IT IS DELIVERED.

DISTRIBUTION BY OCD	
	Santa Fe
	File
	Operator
	Transporter (2)

District I  
1625 N. French Dr., Hobbs, NM 88240  
District II  
811 South First, Artesia, NM 88210  
District III  
1000 Rio Brazos Road, Aztec, NM 87410  
District IV  
2040 South Pacheco, Santa Fe, NM 87505

State of New Mexico  
Energy Minerals and Natural Resources

Oil Conservation Division  
2040 South Pacheco  
Santa Fe, NM 87505

Form C-117 A  
Revised March 17, 1999

Submit 5 Copies to  
Appropriate District Office

PERMIT NO. H-24653

**TANK CLEANING, SEDIMENT OIL REMOVAL, TRANSPORTATION OF MISCELLANEOUS HYDROCARBONS AND DISPOSAL PERMIT**

Operator or Owner Sundance Services Address P.O. Box 1737 Eunice NM 88231

Lease or Facility Name Prabo Facility Location 29-21-38  
U.L. - Sec. - Twp. - Rge.

**OPERATION TO BE PERFORMED:**

- Tank Cleaning     Sediment Oil Removal     Transportation of Miscellaneous Hydrocarbons

Operator or Owner Representative authorizing work Krelky

Date Work to be Performed 3-9-2

**TANK CLEANING DATA** Tank Number \_\_\_\_\_ Volume \_\_\_\_\_

Tank Type \_\_\_\_\_ Volume Below Load Line \_\_\_\_\_

**SEDIMENT OIL OR MISCELLANEOUS HYDROCARBON DATA**

Sediment Oil from:  Pit  Cellar  Other

**MISCELLANEOUS OIL**

Tank Bottoms From:  Pipeline Station  Crude Terminal  Refinery  Other\*

Catchings From:  Gasoline Plant  Gathering Lines  Salt Water Disposal System  Other\*

Pipeline Break Oil or Spill

\*Other (Explain) \_\_\_\_\_

**VOLUME AND DESTINATION:** Estimated Volume 380 Bbls. Field test volume of good oil 348.92 Bbls.  
(Not required prior to Division approval)

Destination (Name and Location of treating plant or other facility) Jenex Operating 11100 S Eunice Highway 18  
P O Box 308 Hobbs NM 88241

**DESTRUCTION OF SEDIMENT OIL BY:**  Burning  Pit Disposal  Use on Roads or firewalls  Other

(Explain) \_\_\_\_\_

Location of Destruction \_\_\_\_\_

Justification of Destruction \_\_\_\_\_

**CERTIFICATION: (APPLICATION MAY BE MADE BY EITHER OF THE FOLLOWING)**

I hereby certify that the information above is true and complete to the best of my knowledge and belief.

Owner \_\_\_\_\_

Transporter Jenex Operating

By \_\_\_\_\_

Address P O Box 308 Hobbs NM 88241

Title \_\_\_\_\_

Signature [Signature]

Date \_\_\_\_\_

Title Plant Manager Date 3-8-2

**OIL CONSERVATION DIVISION**

Approved By Marie Peterson

MARIE PETERSON  
Title GEOLOGICAL / PETROLEUM  
TECHNICIAN

Date MAR 12 2002

DISTRIBUTION BY OCD	
	Santa Fe
	File
	Operator
	Transporter (2)

A COPY OF THIS FORM MUST BE ON LOCATION DURING TANK CLEANING, REMOVAL OF SEDIMENT OIL OR MISCELLANEOUS HYDROCARBONS, AND MUST BE PRESENTED WITH TANK BOTTOMS, SEDIMENT OIL OR MISCELLANEOUS HYDROCARBONS AT THE TREATING PLANT TO WHICH IT IS DELIVERED.

District I  
1625 N. French Dr., Hobbs, NM 88240  
District II  
811 South First, Artesia, NM 88210  
District III  
1000 Rio Brazos Road, Aztec, NM 87410  
District IV  
2040 South Pacheco, Santa Fe, NM 87505

State of New Mexico  
Energy Minerals and Natural Resources

Oil Conservation Division  
2040 South Pacheco  
Santa Fe, NM 87505

Form C-117 A  
Revised March 17, 1999

Submit 5 Copies to  
Appropriate District Office

PERMIT NO. H-24652

**TANK CLEANING, SEDIMENT OIL REMOVAL, TRANSPORTATION OF MISCELLANEOUS HYDROCARBONS AND DISPOSAL PERMIT**

Operator or Owner Rice Operating Address 122 W Taylor Hobbs NM 88240  
Lease or Facility Name K-33 Location 33-19-37  
U.L. - Sec. - Twp. - Rge.

**OPERATION TO BE PERFORMED:**

- Tank Cleaning  Sediment Oil Removal  Transportation of Miscellaneous Hydrocarbons

Operator or Owner Representative authorizing work Craig

Date Work to be Performed 3-8-2

**TANK CLEANING DATA** Tank Number \_\_\_\_\_ Volume \_\_\_\_\_

Tank Type \_\_\_\_\_ Volume Below Load Line \_\_\_\_\_

**SEDIMENT OIL OR MISCELLANEOUS HYDROCARBON DATA**

Sediment Oil from:  Pit  Cellar  Other

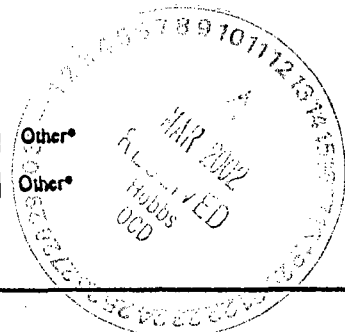
**MISCELLANEOUS OIL**

Tank Bottoms From:  Pipeline Station  Crude Terminal  Refinery  Other\*

Catchings From:  Gasoline Plant  Gathering Lines  Salt Water Disposal System  Other\*

Pipeline Break Oil or Spill

\*Other (Explain) \_\_\_\_\_



**VOLUME AND DESTINATION:** Estimated Volume 190 Bbls. Field test volume of good oil 105.97 Bbls.  
(Not required prior to Division approval)

Destination (Name and Location of treating plant or other facility) Jenex Operating 11100 S Eunice Highway 18  
P O Box 308 Hobbs NM 88241

**DESTRUCTION OF SEDIMENT OIL BY:**  Burning  Pit Disposal  Use on Roads or firewalls  Other

(Explain) \_\_\_\_\_

Location of Destruction \_\_\_\_\_

Justification of Destruction \_\_\_\_\_

**CERTIFICATION: (APPLICATION MAY BE MADE BY EITHER OF THE FOLLOWING)**

I hereby certify that the information above is true and complete to the best of my knowledge and belief.

Owner \_\_\_\_\_ Transporter Jenex Operating  
By \_\_\_\_\_ Address P O Box 308 Hobbs NM 88241  
Title \_\_\_\_\_ Signature [Signature]  
Date \_\_\_\_\_ Title Plant Manager Date 3-8-2

**OIL CONSERVATION DIVISION**

Approved By Marie Peterson Title MARIE PETERSON Date MAR 12 2002  
GEOLOGICAL / PETROLEUM  
TECHNICIAN

A COPY OF THIS FORM MUST BE ON LOCATION DURING TANK CLEANING, REMOVAL OF SEDIMENT OIL OR MISCELLANEOUS HYDROCARBONS, AND MUST BE PRESENTED WITH TANK BOTTOMS, SEDIMENT OIL OR MISCELLANEOUS HYDROCARBONS AT THE TREATING PLANT TO WHICH IT IS DELIVERED.

DISTRIBUTION BY OCD	
	Santa Fe
	File
	Operator
	Transporter (2)

District I  
1625 N. French Dr., Hobbs, NM 88240  
District II  
811 South First, Artesia, NM 88210  
District III  
1000 Rio Brazos Road, Aztec, NM 87410  
District IV  
2040 South Pacheco, Santa Fe, NM 87505

State of New Mexico  
Energy Minerals and Natural Resources

Oil Conservation Division  
2040 South Pacheco  
Santa Fe, NM 87505

Form C-117 A  
Revised March 17, 1999

Submit 5 Copies to  
Appropriate District Office

PERMIT NO. H-21649

**TANK CLEANING, SEDIMENT OIL REMOVAL, TRANSPORTATION OF MISCELLANEOUS HYDROCARBONS AND DISPOSAL PERMIT**

Operator or Owner Rice Operating Address 122 W Taylor Hobbs NM 88240  
Lease or Facility Name C-2 Location 2-22-37  
U.L. - Sec. - Twp. - Rge.

**OPERATION TO BE PERFORMED:**

- Tank Cleaning  Sediment Oil Removal  Transportation of Miscellaneous Hydrocarbons

Operator or Owner Representative authorizing work Craig

Date Work to be Performed 3-7-2

**TANK CLEANING DATA** Tank Number \_\_\_\_\_ Volume \_\_\_\_\_

Tank Type \_\_\_\_\_ Volume Below Load Line \_\_\_\_\_

**SEDIMENT OIL OR MISCELLANEOUS HYDROCARBON DATA**

Sediment Oil from:  Pit  Cellar  Other

**MISCELLANEOUS OIL**

Tank Bottoms From:  Pipeline Station  Crude Terminal  Refinery  Other\*

Catchings From:  Gasoline Plant  Gathering Lines  Salt Water Disposal System  Other\*

Pipeline Break Oil or Spill

\*Other (Explain) \_\_\_\_\_

**VOLUME AND DESTINATION:** Estimated Volume 100 Bbls. Field test volume of good oil 140.10 Bbls.  
(Not required prior to Division approval)

Destination (Name and Location of treating plant or other facility) Jenex Operating 11100 S Eunice Highway 18  
P O Box 308 Hobbs NM 88241

**DESTRUCTION OF SEDIMENT OIL BY:**  Burning  Pit Disposal  Use on Roads or firewalls  Other

(Explain) \_\_\_\_\_

Location of Destruction \_\_\_\_\_

Justification of Destruction \_\_\_\_\_

**CERTIFICATION: (APPLICATION MAY BE MADE BY EITHER OF THE FOLLOWING)**

I hereby certify that the information above is true and complete to the best of my knowledge and belief.

Owner \_\_\_\_\_

Transporter Jenex Operating

By \_\_\_\_\_

Address P O Box 308 Hobbs NM 88241

Title \_\_\_\_\_

Signature [Signature]

Date \_\_\_\_\_

Title Plant Manager Date 3-7-2

**OIL CONSERVATION DIVISION**

Approved By Marie Peterson

Title MARIE PETERSON  
GEOLOGICAL / PETROLEUM  
TECHNICIAN

Date MAR 12 2002

DISTRIBUTION BY OCD	
	Santa Fe
	File
	Operator
	Transporter (2)

A COPY OF THIS FORM MUST BE ON LOCATION DURING TANK CLEANING, REMOVAL OF SEDIMENT OIL OR MISCELLANEOUS HYDROCARBONS, AND MUST BE PRESENTED WITH TANK BOTTOMS, SEDIMENT OIL OR MISCELLANEOUS HYDROCARBONS AT THE TREATING PLANT TO WHICH IT IS DELIVERED.

District I  
1625 N. French Dr., Hobbs, NM 88240  
District II  
811 South First, Artesia, NM 88210  
District III  
1000 Rio Brazos Road, Aztec, NM 87410  
District IV  
2040 South Pacheco, Santa Fe, NM 87505

State of New Mexico  
Energy Minerals and Natural Resources

Form C-117 A  
Revised March 17, 1999

Oil Conservation Division  
2040 South Pacheco  
Santa Fe, NM 87505

Submit 5 Copies to  
Appropriate District Office

PERMIT NO. AF-24648

**TANK CLEANING, SEDIMENT OIL REMOVAL, TRANSPORTATION OF MISCELLANEOUS HYDROCARBONS AND DISPOSAL PERMIT**

Operator or Owner Rice Operating Address 122 W Taylor Hobbs NM 88240  
Lease or Facility Name N-18 Location 18-22-37  
U.L. - Sec. - Twp. - Rge.

**OPERATION TO BE PERFORMED:**

- Tank Cleaning  Sediment Oil Removal  Transportation of Miscellaneous Hydrocarbons

Operator or Owner Representative authorizing work Craig

Date Work to be Performed 3-7-2

**TANK CLEANING DATA** Tank Number \_\_\_\_\_ Volume \_\_\_\_\_

Tank Type \_\_\_\_\_ Volume Below Load Line \_\_\_\_\_  
**SEDIMENT OIL OR MISCELLANEOUS HYDROCARBON DATA**

Sediment Oil from:  Pit  Cellar  Other


**MISCELLANEOUS OIL**

Tank Bottoms From:  Pipeline Station  Crude Terminal  Refinery  Other\*

Catchings From:  Gasoline Plant  Gathering Lines  Salt Water Disposal System  Other\*

Pipeline Break Oil or Spill

\*Other (Explain) \_\_\_\_\_



**VOLUME AND DESTINATION:** Estimated Volume 190 Bbls. Field test volume of good oil 185.10 Bbls.  
(Not required prior to Division approval)

Destination (Name and Location of treating plant or other facility) Jenex Operating 11100 S Eunice Highway 18  
P O Box 308 Hobbs NM 88241

**DESTRUCTION OF SEDIMENT OIL BY:**  Burning  Pit Disposal  Use on Roads or firewalls  Other

(Explain) \_\_\_\_\_

Location of Destruction \_\_\_\_\_

Justification of Destruction \_\_\_\_\_

**CERTIFICATION: (APPLICATION MAY BE MADE BY EITHER OF THE FOLLOWING)**

I hereby certify that the information above is true and complete to the best of my knowledge and belief.

Owner \_\_\_\_\_

Transporter Jenex Operating

By \_\_\_\_\_

Address P O Box 308 Hobbs NM 88241

Title \_\_\_\_\_

Signature [Signature]

Date \_\_\_\_\_

Title Plant Manager Date 3-7-2

**OIL CONSERVATION DIVISION**

Approved By Marie Peterson Title \_\_\_\_\_

MARIE PETERSON  
GEOLOGICAL / PETROLEUM  
TECHNICIAN

Date MAR 12 2002

A COPY OF THIS FORM MUST BE ON LOCATION DURING TANK CLEANING, REMOVAL OF SEDIMENT OIL OR MISCELLANEOUS HYDROCARBONS, AND MUST BE PRESENTED WITH TANK BOTTOMS, SEDIMENT OIL OR MISCELLANEOUS HYDROCARBONS AT THE TREATING PLANT TO WHICH IT IS DELIVERED.

DISTRIBUTION BY OCD	
	Santa Fe
	File
	Operator
	Transporter (2)



District I  
1625 N. French Dr., Hobbs, NM 88240  
District II  
811 South First, Artesia, NM 88210  
District III  
1000 Rio Brazos Road, Aztec, NM 87410  
District IV  
2040 South Pacheco, Santa Fe, NM 87505

State of New Mexico  
Energy Minerals and Natural Resources

Form C-117 A  
Revised March 17, 1999

Oil Conservation Division  
2040 South Pacheco  
Santa Fe, NM 87505

Submit 5 Copies to  
Appropriate District Office

PERMIT NO. H-24647

**TANK CLEANING, SEDIMENT OIL REMOVAL, TRANSPORTATION OF MISCELLANEOUS HYDROCARBONS AND DISPOSAL PERMIT**

Operator or Owner Sundance Services Address P.O. Box 1737 Eunice NM 88231  
Lease or Facility Name Praba Facility Location 29-21-38  
U.L. - Sec. - Twp. - Rge.

**OPERATION TO BE PERFORMED:**

- Tank Cleaning  Sediment Oil Removal  Transportation of Miscellaneous Hydrocarbons

Operator or Owner Representative authorizing work Kelly

Date Work to be Performed 3-7-2

**TANK CLEANING DATA** Tank Number \_\_\_\_\_ Volume \_\_\_\_\_

Tank Type \_\_\_\_\_ Volume Below Load Line \_\_\_\_\_  
**SEDIMENT OIL OR MISCELLANEOUS HYDROCARBON DATA**

Sediment Oil from:  Pit  Cellar  Other

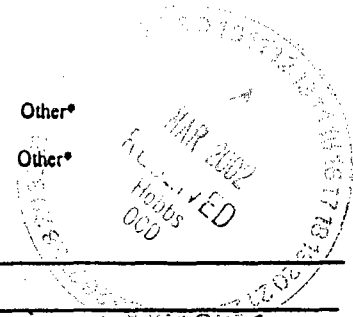
**MISCELLANEOUS OIL**

Tank Bottoms From:  Pipeline Station  Crude Terminal  Refinery  Other\*

Catchings From:  Gasoline Plant  Gathering Lines  Salt Water Disposal System  Other\*

Pipeline Break Oil or Spill

\*Other (Explain) \_\_\_\_\_



**VOLUME AND DESTINATION:** Estimated Volume 190 Bbls. Field test volume of good oil 128.09 Bbls.  
(Not required prior to Division approval)

Destination (Name and Location of treating plant or other facility) Jenex Operating 11100 S Eunice Highway 18  
P O Box 308 Hobbs NM 88241

**DESTRUCTION OF SEDIMENT OIL BY:**  Burning  Pit Disposal  Use on Roads or firewalls  Other

(Explain) \_\_\_\_\_

Location of Destruction \_\_\_\_\_

Justification of Destruction \_\_\_\_\_

**CERTIFICATION: (APPLICATION MAY BE MADE BY EITHER OF THE FOLLOWING)**

I hereby certify that the information above is true and complete to the best of my knowledge and belief.

Owner \_\_\_\_\_

Transporter Jenex Operating

By \_\_\_\_\_

Address P O Box 308 Hobbs NM 88241

Title \_\_\_\_\_

Signature [Signature]

Date \_\_\_\_\_

Title Plant Manager Date 3-7-2

**OIL CONSERVATION DIVISION**

Approved By Marie Peterson Title MARIE PETERSON Date MAR 12 2002  
GEOLOGICAL / PETROLEUM  
TECHNICIAN

A COPY OF THIS FORM MUST BE ON LOCATION DURING TANK CLEANING, REMOVAL OF SEDIMENT OIL OR MISCELLANEOUS HYDROCARBONS, AND MUST BE PRESENTED WITH TANK BOTTOMS, SEDIMENT OIL OR MISCELLANEOUS HYDROCARBONS AT THE TREATING PLANT TO WHICH IT IS DELIVERED.

DISTRIBUTION BY OCD	
	Santa Fe
	File
	Operator
	Transporter (2)

District I  
1625 N. French Dr., Hobbs, NM 88240  
District II  
811 South First, Artesia, NM 88210  
District III  
1000 Rio Brazos Road, Aztec, NM 87410  
District IV  
2040 South Pacheco, Santa Fe, NM 87505

State of New Mexico  
Energy Minerals and Natural Resources

Form C-117 A  
Revised March 17, 1999

Oil Conservation Division  
2040 South Pacheco  
Santa Fe, NM 87505

Submit 5 Copies to  
Appropriate District Office

PERMIT NO. M-24646

**TANK CLEANING, SEDIMENT OIL REMOVAL, TRANSPORTATION OF MISCELLANEOUS HYDROCARBONS AND DISPOSAL PERMIT**

Operator or Owner Watson Treating plant Address P.O. Box 682 Tatum NM 88267  
Lease or Facility Name Watson SWD Location 12-8-34  
U.L. - Sec. - Twp. - Rge.

**OPERATION TO BE PERFORMED:**

Tank Cleaning  Sediment Oil Removal  Transportation of Miscellaneous Hydrocarbons

Operator or Owner Representative authorizing work Danny

Date Work to be Performed 3-7-2

**TANK CLEANING DATA** Tank Number \_\_\_\_\_ Volume \_\_\_\_\_

Tank Type \_\_\_\_\_ Volume Below Load Line \_\_\_\_\_

**SEDIMENT OIL OR MISCELLANEOUS HYDROCARBON DATA**

Sediment Oil from:  Pit  Cellar  Other

**MISCELLANEOUS OIL**

Tank Bottoms From:  Pipeline Station  Crude Terminal  Refinery  Other\*

Catchings From:  Gasoline Plant  Gathering Lines  Salt Water Disposal System  Other\*

Pipeline Break Oil or Spill

\*Other (Explain) \_\_\_\_\_

**VOLUME AND DESTINATION:** Estimated Volume 330 Bbls. Field test volume of good oil 225.95 Bbls.  
(Not required prior to Division approval)

Destination (Name and Location of treating plant or other facility) Jenex Operating 11100 S Eunice Highway 18  
P O Box 308 Hobbs NM 88241

**DESTRUCTION OF SEDIMENT OIL BY:**  Burning  Pit Disposal  Use on Roads or firewalls  Other

(Explain) \_\_\_\_\_

Location of Destruction \_\_\_\_\_

Justification of Destruction \_\_\_\_\_

**CERTIFICATION: (APPLICATION MAY BE MADE BY EITHER OF THE FOLLOWING)**

I hereby certify that the information above is true and complete to the best of my knowledge and belief.

Owner \_\_\_\_\_

Transporter Jenex Operating

By \_\_\_\_\_

Address P O Box 308 Hobbs NM 88241

Title \_\_\_\_\_

Signature [Signature]

Date \_\_\_\_\_

Title Plant Manager Date 3-7-2

**OIL CONSERVATION DIVISION**

Approved By Marie Peterson Title MARIE PETERSON Date MAR 12 2002  
GEOLOGICAL / PETROLEUM  
TECHNICIAN

A COPY OF THIS FORM MUST BE ON LOCATION DURING TANK CLEANING, REMOVAL OF SEDIMENT OIL OR MISCELLANEOUS HYDROCARBONS, AND MUST BE PRESENTED WITH TANK BOTTOMS, SEDIMENT OIL OR MISCELLANEOUS HYDROCARBONS AT THE TREATING PLANT TO WHICH IT IS DELIVERED.

DISTRIBUTION BY OCD	
	Santa Fe
	File
	Operator
	Transporter (2)

District I  
1625 N. French Dr., Hobbs, NM 88240  
District II  
811 South First, Artesia, NM 88210  
District III  
1000 Rio Brazos Road, Aztec, NM 87410  
District IV  
2040 South Pacheco, Santa Fe, NM 87505

State of New Mexico  
Energy Minerals and Natural Resources

Oil Conservation Division  
2040 South Pacheco  
Santa Fe, NM 87505

Form C-117 A  
Revised March 17, 1999

Submit 5 Copies to  
Appropriate District Office

PERMIT NO. H-24643

**TANK CLEANING, SEDIMENT OIL REMOVAL, TRANSPORTATION OF MISCELLANEOUS HYDROCARBONS AND DISPOSAL PERMIT**

Operator or Owner Rice Operating Address 122 W Taylor Hobbs Nm 88240  
Lease or Facility Name G-8 Location 8-20-37  
U.L. - Sec. - Twp. - Rge.

**OPERATION TO BE PERFORMED:**

Tank Cleaning  Sediment Oil Removal  Transportation of Miscellaneous Hydrocarbons

Operator or Owner Representative authorizing work Craig

Date Work to be Performed 3-6-2

**TANK CLEANING DATA** Tank Number \_\_\_\_\_ Volume \_\_\_\_\_

Tank Type \_\_\_\_\_ Volume Below Load Line \_\_\_\_\_  
**SEDIMENT OIL OR MISCELLANEOUS HYDROCARBON DATA**

Sediment Oil from:  Pit  Cellar  Other

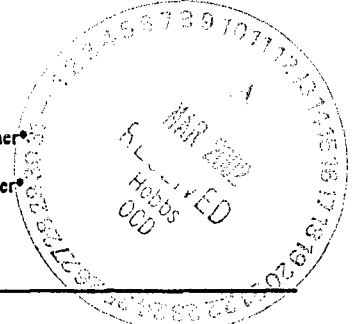
**MISCELLANEOUS OIL**

Tank Bottoms From:  Pipeline Station  Crude Terminal  Refinery  Other

Catchings From:  Gasoline Plant  Gathering Lines  Salt Water Disposal System  Other

Pipeline Break Oil or Spill

\*Other (Explain) \_\_\_\_\_



**VOLUME AND DESTINATION:** Estimated Volume 100 Bbls. Field test volume of good oil 63.02 Bbls.  
(Not required prior to Division approval)

Destination (Name and Location of treating plant or other facility) Jenex Operating 11100 S Eunice Highway 18  
P O Box 308 Hobbs NM 88241

**DESTRUCTION OF SEDIMENT OIL BY:**  Burning  Pit Disposal  Use on Roads or firewalls  Other

(Explain) \_\_\_\_\_

Location of Destruction \_\_\_\_\_

Justification of Destruction \_\_\_\_\_

**CERTIFICATION: (APPLICATION MAY BE MADE BY EITHER OF THE FOLLOWING)**

I hereby certify that the information above is true and complete to the best of my knowledge and belief.

Owner \_\_\_\_\_ Transporter Jenex Operating

By \_\_\_\_\_ Address P O Box 308 Hobbs NM 88241

Title \_\_\_\_\_ Signature [Signature]

Date \_\_\_\_\_ Title Plant Manager Date 3-6-2

**OIL CONSERVATION DIVISION**

Approved By Marie Peterson Title MARIE PETERSON Date MAR 12 2002  
GEOLOGICAL / PETROLEUM  
TECHNICIAN

DISTRIBUTION BY OCD	
	Santa Fe
	File
	Operator
	Transporter (2)

A COPY OF THIS FORM MUST BE ON LOCATION DURING TANK CLEANING, REMOVAL OF SEDIMENT OIL OR MISCELLANEOUS HYDROCARBONS, AND MUST BE PRESENTED WITH TANK BOTTOMS, SEDIMENT OIL OR MISCELLANEOUS HYDROCARBONS AT THE TREATING PLANT TO WHICH IT IS DELIVERED.

District I  
1625 N. French Dr., Hobbs, NM 88240  
District II  
811 South First, Artesia, NM 88210  
District III  
1000 Rio Brazos Road, Aztec, NM 87410  
District IV  
2040 South Pacheco, Santa Fe, NM 87505

State of New Mexico  
Energy Minerals and Natural Resources

Oil Conservation Division  
2040 South Pacheco  
Santa Fe, NM 87505

Form C-117 A  
Revised March 17, 1999

Submit 5 Copies to  
Appropriate District Office

PERMIT NO. H-24639

**TANK CLEANING, SEDIMENT OIL REMOVAL, TRANSPORTATION OF MISCELLANEOUS HYDROCARBONS AND DISPOSAL PERMIT**

Operator or Owner Rice Operating Address 122 W Taylor Hobbs Nm 88240  
Lease or Facility Name F-29 Location 29-18-38  
U.L. - Sec. - Twp. - Rge.

**OPERATION TO BE PERFORMED:**

- Tank Cleaning  Sediment Oil Removal  Transportation of Miscellaneous Hydrocarbons

Operator or Owner Representative authorizing work Craig

Date Work to be Performed 3-5-2

**TANK CLEANING DATA** Tank Number \_\_\_\_\_ Volume \_\_\_\_\_

Tank Type \_\_\_\_\_ Volume Below Load Line \_\_\_\_\_

**SEDIMENT OIL OR MISCELLANEOUS HYDROCARBON DATA**

Sediment Oil from:  Pit  Cellar  Other

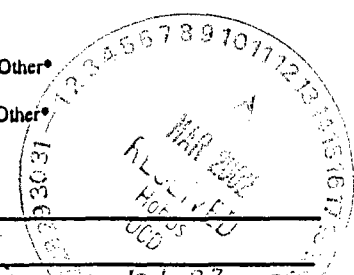
**MISCELLANEOUS OIL**

Tank Bottoms From:  Pipeline Station  Crude Terminal  Refinery  Other\*

Catchings From:  Gasoline Plant  Gathering Lines  Salt Water Disposal System  Other\*

Pipeline Break Oil or Spill

\*Other (Explain) \_\_\_\_\_



**VOLUME AND DESTINATION:** Estimated Volume 150 Bbls. Field test volume of good oil 101.23 Bbls.  
(Not required prior to Division approval)

Destination (Name and Location of treating plant or other facility) Jenex Operating 11100 S Eunice Highway 18  
P O Box 308 Hobbs NM 88241

**DESTRUCTION OF SEDIMENT OIL BY:**  Burning  Pit Disposal  Use on Roads or firewalls  Other

(Explain) \_\_\_\_\_

Location of Destruction \_\_\_\_\_

Justification of Destruction \_\_\_\_\_

**CERTIFICATION: (APPLICATION MAY BE MADE BY EITHER OF THE FOLLOWING)**

I hereby certify that the information above is true and complete to the best of my knowledge and belief.

Owner \_\_\_\_\_

Transporter Jenex Operating

By \_\_\_\_\_

Address P O Box 308 Hobbs NM 88241

Title \_\_\_\_\_

Signature [Signature]

Date \_\_\_\_\_

Title Plant Manager Date 3-5-2

**OIL CONSERVATION DIVISION**

Approved By Marie Peterson

MARIE PETERSON  
Title GEOLOGICAL / PETROLEUM  
TECHNICIAN

Date MAR 12 2002

DISTRIBUTION BY OCD	
	Santa Fe
	File
	Operator
	Transporter (2)

A COPY OF THIS FORM MUST BE ON LOCATION DURING TANK CLEANING, REMOVAL OF SEDIMENT OIL OR MISCELLANEOUS HYDROCARBONS, AND MUST BE PRESENTED WITH TANK BOTTOMS, SEDIMENT OIL OR MISCELLANEOUS HYDROCARBONS AT THE TREATING PLANT TO WHICH IT IS DELIVERED.

District I  
1625 N. French Dr., Hobbs, NM 88240  
District II  
811 South First, Artesia, NM 88210  
District III  
1000 Rio Brazos Road, Aztec, NM 87410  
District IV  
2040 South Pacheco, Santa Fe, NM 87505

State of New Mexico  
Energy Minerals and Natural Resources

Form C-117 A  
Revised March 17, 1999

Oil Conservation Division  
2040 South Pacheco  
Santa Fe, NM 87505

Submit 5 Copies to  
Appropriate District Office

PERMIT NO. H-24638

**TANK CLEANING, SEDIMENT OIL REMOVAL, TRANSPORTATION OF MISCELLANEOUS HYDROCARBONS AND DISPOSAL PERMIT**

Operator or Owner Peal Co. Address P.O. Box 5208 Hobbs NM 88240  
Lease or Facility Name State AB SWD Location 3-19-37  
U.L. - Sec. - Twp. - Rge.

**OPERATION TO BE PERFORMED:**

- Tank Cleaning  Sediment Oil Removal  Transportation of Miscellaneous Hydrocarbons

Operator or Owner Representative authorizing work Freeman

Date Work to be Performed 3-5-2

**TANK CLEANING DATA** Tank Number \_\_\_\_\_ Volume \_\_\_\_\_

Tank Type \_\_\_\_\_ Volume Below Load Line \_\_\_\_\_

**SEDIMENT OIL OR MISCELLANEOUS HYDROCARBON DATA**

Sediment Oil from:  Pit  Cellar  Other

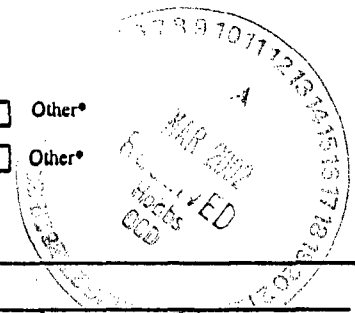
**MISCELLANEOUS OIL**

Tank Bottoms From:  Pipeline Station  Crude Terminal  Refinery  Other\*

Catchings From:  Gasoline Plant  Gathering Lines  Salt Water Disposal System  Other\*

Pipeline Break Oil or Spill

\*Other (Explain) \_\_\_\_\_



**VOLUME AND DESTINATION:** Estimated Volume 190 Bbls. Field test volume of good oil: 310.35 Bbls.  
(Not required prior to Division approval)

Destination (Name and Location of treating plant or other facility) Jenex Operating 11100 S Eunice Highway 18  
P O Box 308 Hobbs NM 88241

**DESTRUCTION OF SEDIMENT OIL BY:**  Burning  Pit Disposal  Use on Roads or firewalls  Other

(Explain) \_\_\_\_\_

Location of Destruction \_\_\_\_\_

Justification of Destruction \_\_\_\_\_

**CERTIFICATION: (APPLICATION MAY BE MADE BY EITHER OF THE FOLLOWING)**

I hereby certify that the information above is true and complete to the best of my knowledge and belief.

Owner \_\_\_\_\_

Transporter Jenex Operating

By \_\_\_\_\_

Address P O Box 308 Hobbs NM 88241

Title \_\_\_\_\_

Signature [Signature]

Date \_\_\_\_\_

Title Plant Manager Date 3-5-2

**OIL CONSERVATION DIVISION**

Approved By Marie Peterson

Title MARIE PETERSON  
GEOLOGICAL / PETROLEUM  
TECHNICIAN

Date MAR 12 2002

A COPY OF THIS FORM MUST BE ON LOCATION DURING TANK CLEANING, REMOVAL OF SEDIMENT OIL OR MISCELLANEOUS HYDROCARBONS, AND MUST BE PRESENTED WITH TANK BOTTOMS, SEDIMENT OIL OR MISCELLANEOUS HYDROCARBONS AT THE TREATING PLANT TO WHICH IT IS DELIVERED.

DISTRIBUTION BY OCD	
	Santa Fe
	File
	Operator
	Transporter (2)

District I  
1625 N. French Dr., Hobbs, NM 88240  
District II  
811 South First, Artesia, NM 88210  
District III  
1000 Rio Brazos Road, Aztec, NM 87410  
District IV  
2040 South Pacheco, Santa Fe, NM 87505

State of New Mexico  
Energy Minerals and Natural Resources

Form C-117 A  
Revised March 17, 1999

Oil Conservation Division  
2040 South Pacheco  
Santa Fe, NM 87505

Submit 5 Copies to  
Appropriate District Office

PERMIT NO. H-24634

**TANK CLEANING, SEDIMENT OIL REMOVAL, TRANSPORTATION OF MISCELLANEOUS HYDROCARBONS AND DISPOSAL PERMIT**

Operator or Owner Rice Operating Address 122 W Taylor Hobbs NM 88240  
Lease or Facility Name C-2 Location 2-22-37  
U.L. - Sec. - Twp. - Rge.

**OPERATION TO BE PERFORMED:**

- Tank Cleaning  Sediment Oil Removal  Transportation of Miscellaneous Hydrocarbons

Operator or Owner Representative authorizing work Craig

Date Work to be Performed 3-4-2

**TANK CLEANING DATA** Tank Number \_\_\_\_\_ Volume \_\_\_\_\_

Tank Type \_\_\_\_\_ Volume Below Load Line \_\_\_\_\_

**SEDIMENT OIL OR MISCELLANEOUS HYDROCARBON DATA**

Sediment Oil from:  Pit  Cellar  Other


**MISCELLANEOUS OIL**

Tank Bottoms From:  Pipeline Station  Crude Terminal  Refinery  Other\*

Catchings From:  Gasoline Plant  Gathering Lines  Salt Water Disposal System  Other\*

Pipeline Break Oil or Spill

\*Other (Explain) \_\_\_\_\_



**VOLUME AND DESTINATION:** Estimated Volume 150 Bbls. Field test volume of good oil 146.35 Bbls.  
(Not required prior to Division approval)

Destination (Name and Location of treating plant or other facility) Jenex Operating 11100 S Eunice Highway 18  
P O Box 308 Hobbs NM 88241

**DESTRUCTION OF SEDIMENT OIL BY:**  Burning  Pit Disposal  Use on Roads or firewalls  Other

(Explain) \_\_\_\_\_

Location of Destruction \_\_\_\_\_

Justification of Destruction \_\_\_\_\_

**CERTIFICATION: (APPLICATION MAY BE MADE BY EITHER OF THE FOLLOWING)**

I hereby certify that the information above is true and complete to the best of my knowledge and belief.

Owner \_\_\_\_\_ Transporter Jenex Operating  
By \_\_\_\_\_ Address P O Box 308 Hobbs NM 88241  
Title \_\_\_\_\_ Signature [Signature]  
Date \_\_\_\_\_ Title Plant Manager Date 3-4-2

**OIL CONSERVATION DIVISION**

Approved By Marie Peterson Title MARIE PETERSON Date MAR 12 2002  
GEOLOGICAL / PETROLEUM  
TECHNICIAN

A COPY OF THIS FORM MUST BE ON LOCATION DURING TANK CLEANING, REMOVAL OF SEDIMENT OIL OR MISCELLANEOUS HYDROCARBONS, AND MUST BE PRESENTED WITH TANK BOTTOMS, SEDIMENT OIL OR MISCELLANEOUS HYDROCARBONS AT THE TREATING PLANT TO WHICH IT IS DELIVERED.

DISTRIBUTION BY OCD	
	Santa Fe
	File
	Operator
	Transporter (2)

District I  
1625 N. French Dr., Hobbs, NM 88240  
District II  
811 South First, Artesia, NM 88210  
District III  
1000 Rio Brazos Road, Aztec, NM 87410  
District IV  
2040 South Pacheco, Santa Fe, NM 87505

State of New Mexico  
Energy Minerals and Natural Resources

Form C-117 A  
Revised March 17, 1999

Oil Conservation Division  
2040 South Pacheco  
Santa Fe, NM 87505

Submit 5 Copies to  
Appropriate District Office

PERMIT NO. H-24633

**TANK CLEANING, SEDIMENT OIL REMOVAL, TRANSPORTATION OF MISCELLANEOUS HYDROCARBONS AND DISPOSAL PERMIT**

Operator or Owner Rice Operating Address 122 W Taylor Hobbs NM 88240  
Lease or Facility Name I-1 Location I-20-36  
U.L. - Sec. - Twp. - Rge.

**OPERATION TO BE PERFORMED:**

Tank Cleaning  Sediment Oil Removal  Transportation of Miscellaneous Hydrocarbons

Operator or Owner Representative authorizing work Craig

Date Work to be Performed 3-4-2

**TANK CLEANING DATA** Tank Number \_\_\_\_\_ Volume \_\_\_\_\_

Tank Type \_\_\_\_\_ Volume Below Load Line \_\_\_\_\_

**SEDIMENT OIL OR MISCELLANEOUS HYDROCARBON DATA**

Sediment Oil from:  Pit  Cellar  Other

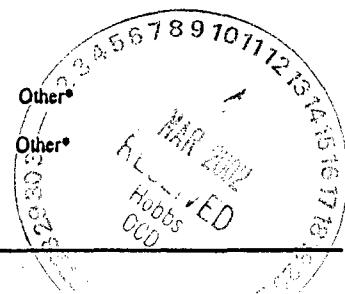
**MISCELLANEOUS OIL**

Tank Bottoms From:  Pipeline Station  Crude Terminal  Refinery  Other\*

Catchings From:  Gasoline Plant  Gathering Lines  Salt Water Disposal System  Other\*

Pipeline Break Oil or Spill

\*Other (Explain) \_\_\_\_\_



**VOLUME AND DESTINATION:** Estimated Volume 150 Bbls. Field test volume of good oil 127.58 Bbls.  
(Not required prior to Division approval)

Destination (Name and Location of treating plant or other facility) Jenex Operating 11100 S Eunice Highway 18  
P O Box 308 Hobbs NM 88241

**DESTRUCTION OF SEDIMENT OIL BY:**  Burning  Pit Disposal  Use on Roads or firewalls  Other

(Explain) \_\_\_\_\_

Location of Destruction \_\_\_\_\_

Justification of Destruction \_\_\_\_\_

**CERTIFICATION: (APPLICATION MAY BE MADE BY EITHER OF THE FOLLOWING)**

I hereby certify that the information above is true and complete to the best of my knowledge and belief.

Owner \_\_\_\_\_ Transporter Jenex Operating  
By \_\_\_\_\_ Address P O Box 308 Hobbs NM 88241  
Title \_\_\_\_\_ Signature [Signature]  
Date \_\_\_\_\_ Title Plant Manager Date 3-4-2

**OIL CONSERVATION DIVISION**

Approved By Marie Peterson Title MARIE PETERSON Date MAR 12 2002  
GEOLOGICAL / PETROLEUM  
TECHNICIAN

A COPY OF THIS FORM MUST BE ON LOCATION DURING TANK CLEANING, REMOVAL OF SEDIMENT OIL OR MISCELLANEOUS HYDROCARBONS, AND MUST BE PRESENTED WITH TANK BOTTOMS, SEDIMENT OIL OR MISCELLANEOUS HYDROCARBONS AT THE TREATING PLANT TO WHICH IT IS DELIVERED.

DISTRIBUTION BY OCD	
	Santa Fe
	File
	Operator
	Transporter (2)

District I  
1625 N. French Dr., Hobbs, NM 88240  
District II  
811 South First, Artesia, NM 88210  
District III  
1000 Rio Brazos Road, Aztec, NM 87410  
District IV  
2040 South Pacheco, Santa Fe, NM 87505

State of New Mexico  
Energy Minerals and Natural Resources

Oil Conservation Division  
2040 South Pacheco  
Santa Fe, NM 87505

Form C-117 A  
Revised March 17, 1999

Submit 5 Copies to  
Appropriate District Office

PERMIT NO. H-24631

**TANK CLEANING, SEDIMENT OIL REMOVAL, TRANSPORTATION OF MISCELLANEOUS HYDROCARBONS AND DISPOSAL PERMIT**

Operator or Owner Petro Tran Address P.O. Box 92090 Pasadena Ca. 91109-2090

Lease or Facility Name Corbin ABO SWD Location 31-17-33

U.L. - Sec. - Twp. - Rge.

**OPERATION TO BE PERFORMED:**

Tank Cleaning  Sediment Oil Removal  Transportation of Miscellaneous Hydrocarbons

Operator or Owner Representative authorizing work Jim

Date Work to be Performed 3-3-2

**TANK CLEANING DATA** Tank Number \_\_\_\_\_ Volume \_\_\_\_\_

Tank Type \_\_\_\_\_ Volume Below Load Line \_\_\_\_\_  
**SEDIMENT OIL OR MISCELLANEOUS HYDROCARBON DATA**

Sediment Oil from:  Pit  Cellar  Other

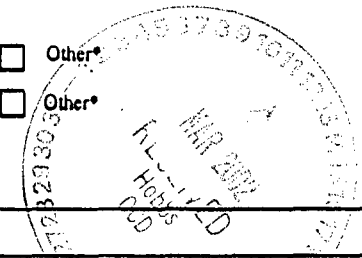
**MISCELLANEOUS OIL**

Tank Bottoms From:  Pipeline Station  Crude Terminal  Refinery  Other\*

Catchings From:  Gasoline Plant  Gathering Lines  Salt Water Disposal System  Other\*

Pipeline Break Oil or Spill

\*Other (Explain) \_\_\_\_\_



**VOLUME AND DESTINATION:** Estimated Volume 110 Bbls. Field test volume of good oil 102.32 Bbls.  
(Not required prior to Division approval)

Destination (Name and Location of treating plant or other facility) Jenex Operating 11100 S Eunice Highway 18  
P O Box 308 Hobbs NM 88241

**DESTRUCTION OF SEDIMENT OIL BY:**  Burning  Pit Disposal  Use on Roads or firewalls  Other

(Explain) \_\_\_\_\_

Location of Destruction \_\_\_\_\_

Justification of Destruction \_\_\_\_\_

**CERTIFICATION: (APPLICATION MAY BE MADE BY EITHER OF THE FOLLOWING)**

I hereby certify that the information above is true and complete to the best of my knowledge and belief.

Owner \_\_\_\_\_

Transporter Jenex Operating

By \_\_\_\_\_

Address P O Box 308 Hobbs NM 88241

Title \_\_\_\_\_

Signature [Signature]

Date \_\_\_\_\_

Title Plant Manager Date 3-3-2

**OIL CONSERVATION DIVISION**

Approved By Marie Peterson Title \_\_\_\_\_

MARIE PETERSON  
GEOLOGICAL / PETROLEUM  
TECHNICIAN

Date MAR 12 2002

A COPY OF THIS FORM MUST BE ON LOCATION DURING TANK CLEANING, REMOVAL OF SEDIMENT OIL OR MISCELLANEOUS HYDROCARBONS, AND MUST BE PRESENTED WITH TANK BOTTOMS, SEDIMENT OIL OR MISCELLANEOUS HYDROCARBONS AT THE TREATING PLANT TO WHICH IT IS DELIVERED.

DISTRIBUTION BY OCD	
	Santa Fe
	File
	Operator
	Transporter (2)



District I  
1625 N. French Dr., Hobbs, NM 88240  
District II  
811 South First, Artesia, NM 88210  
District III  
1000 Rio Brazos Road, Aztec, NM 87410  
District IV  
2040 South Pacheco, Santa Fe, NM 87505

State of New Mexico  
Energy Minerals and Natural Resources

Form C-117 A  
Revised March 17, 1999

Oil Conservation Division  
2040 South Pacheco  
Santa Fe, NM 87505

Submit 5 Copies to  
Appropriate District Office

PERMIT NO. H-24630

**TANK CLEANING, SEDIMENT OIL REMOVAL, TRANSPORTATION OF MISCELLANEOUS HYDROCARBONS AND DISPOSAL PERMIT**

Operator or Owner E.G.L. Resources Address Box 10886 Midland TX 79702

Lease or Facility Name Arco State SWO Location 16-18-35  
U.L. - Sec. - Twp. - Rge.

**OPERATION TO BE PERFORMED:**

- Tank Cleaning  Sediment Oil Removal  Transportation of Miscellaneous Hydrocarbons

Operator or Owner Representative authorizing work John

Date Work to be Performed 3-2-1

**TANK CLEANING DATA** Tank Number \_\_\_\_\_ Volume \_\_\_\_\_

Tank Type \_\_\_\_\_ Volume Below Load Line \_\_\_\_\_

**SEDIMENT OIL OR MISCELLANEOUS HYDROCARBON DATA**

Sediment Oil from:  Pit  Cellar  Other


**MISCELLANEOUS OIL**

Tank Bottoms From:  Pipeline Station  Crude Terminal  Refinery  Other\*

Catchings From:  Gasoline Plant  Gathering Lines  Salt Water Disposal System  Other\*

Pipeline Break Oil or Spill

\*Other (Explain) \_\_\_\_\_



**VOLUME AND DESTINATION:** Estimated Volume 155 Bbls. Field test volume of good oil 153.91 Bbls.  
(Not required prior to Division approval)

Destination (Name and Location of treating plant or other facility) Jenex Operating 11100 S Eunice Highway 18  
P O Box 308 Hobbs NM 88241

**DESTRUCTION OF SEDIMENT OIL BY:**  Burning  Pit Disposal  Use on Roads or firewalls  Other

(Explain) \_\_\_\_\_

Location of Destruction \_\_\_\_\_

Justification of Destruction \_\_\_\_\_

**CERTIFICATION: (APPLICATION MAY BE MADE BY EITHER OF THE FOLLOWING)**

I hereby certify that the information above is true and complete to the best of my knowledge and belief.

Owner \_\_\_\_\_ Transporter Jenex Operating

By \_\_\_\_\_ Address P O Box 308 Hobbs NM 88241

Title \_\_\_\_\_ Signature [Signature]

Date \_\_\_\_\_ Title Plant Manager Date 3-2-1

**OIL CONSERVATION DIVISION**

Approved By Marie Peterson Title MARIE PETERSON Date MAR 12 2002  
GEOLOGICAL / PETROLEUM  
TECHNICIAN

A COPY OF THIS FORM MUST BE ON LOCATION DURING TANK CLEANING, REMOVAL OF SEDIMENT OIL OR MISCELLANEOUS HYDROCARBONS, AND MUST BE PRESENTED WITH TANK BOTTOMS, SEDIMENT OIL OR MISCELLANEOUS HYDROCARBONS AT THE TREATING PLANT TO WHICH IT IS DELIVERED.

DISTRIBUTION BY OCD	
	Santa Fe
	File
	Operator
	Transporter (2)

District I  
1625 N. French Dr., Hobbs, NM 88240  
District II  
811 South First, Artesia, NM 88210  
District III  
1000 Rio Brazos Road, Aztec, NM 87410  
District IV  
2040 South Pacheco, Santa Fe, NM 87505

State of New Mexico  
Energy Minerals and Natural Resources

Form C-117 A  
Revised March 17, 1999

Oil Conservation Division  
2040 South Pacheco  
Santa Fe, NM 87505

Submit 5 Copies to  
Appropriate District Office

PERMIT NO. H-24629

**TANK CLEANING, SEDIMENT OIL REMOVAL, TRANSPORTATION OF MISCELLANEOUS HYDROCARBONS AND DISPOSAL PERMIT**

Operator or Owner Rice Operating Address 122 W Taylor Hobbs NM 88240  
Lease or Facility Name K-33 Location 33-19-37  
U.L. - Sec. - Twp. - Rge.

**OPERATION TO BE PERFORMED:**

Tank Cleaning  Sediment Oil Removal  Transportation of Miscellaneous Hydrocarbons

Operator or Owner Representative authorizing work Craig

Date Work to be Performed 3-2-1

**TANK CLEANING DATA** Tank Number \_\_\_\_\_ Volume \_\_\_\_\_

Tank Type \_\_\_\_\_ Volume Below Load Line \_\_\_\_\_  
**SEDIMENT OIL OR MISCELLANEOUS HYDROCARBON DATA**

Sediment Oil from:  Pit  Cellar  Other

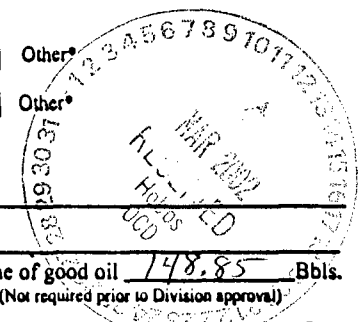
**MISCELLANEOUS OIL**

Tank Bottoms From:  Pipeline Station  Crude Terminal  Refinery  Other

Catchings From:  Gasoline Plant  Gathering Lines  Salt Water Disposal System  Other

Pipeline Break Oil or Spill

\*Other (Explain) \_\_\_\_\_



**VOLUME AND DESTINATION:** Estimated Volume 150 Bbls. Field test volume of good oil 148.85 Bbls.  
(Not required prior to Division approval)

Destination (Name and Location of treating plant or other facility) Jenex Operating 11100 S Eunice Highway 18  
P O Box 308 Hobbs NM 88241

**DESTRUCTION OF SEDIMENT OIL BY:**  Burning  Pit Disposal  Use on Roads or firewalls  Other

(Explain) \_\_\_\_\_

Location of Destruction \_\_\_\_\_

Justification of Destruction \_\_\_\_\_

**CERTIFICATION: (APPLICATION MAY BE MADE BY EITHER OF THE FOLLOWING)**

I hereby certify that the information above is true and complete to the best of my knowledge and belief.

Owner \_\_\_\_\_

Transporter Jenex Operating

By \_\_\_\_\_

Address P O Box 308 Hobbs NM 88241

Title \_\_\_\_\_

Signature [Signature]

Date \_\_\_\_\_

Title Plant Manager Date 3-2-1

**OIL CONSERVATION DIVISION**

Approved By Marie Peterson Title MARIE PETERSON Date MAR 12 2002  
GEOLOGICAL / PETROLEUM  
TECHNICIAN

A COPY OF THIS FORM MUST BE ON LOCATION DURING TANK CLEANING, REMOVAL OF SEDIMENT OIL OR MISCELLANEOUS HYDROCARBONS, AND MUST BE PRESENTED WITH TANK BOTTOMS, SEDIMENT OIL OR MISCELLANEOUS HYDROCARBONS AT THE TREATING PLANT TO WHICH IT IS DELIVERED.

DISTRIBUTION BY OCD	
	Santa Fe
	File
	Operator
	Transporter (2)

District I  
1625 N. French Dr., Hobbs, NM 88240  
District II  
811 South First, Artesia, NM 88210  
District III  
1000 Rio Brazos Road, Aztec, NM 87410  
District IV  
2040 South Pacheco, Santa Fe, NM 87505

State of New Mexico  
Energy Minerals and Natural Resources

Oil Conservation Division  
2040 South Pacheco  
Santa Fe, NM 87505

Form C-117 A  
Revised March 17, 1999

Submit 5 Copies to  
Appropriate District Office

PERMIT NO. H-24628

**TANK CLEANING, SEDIMENT OIL REMOVAL, TRANSPORTATION OF MISCELLANEOUS HYDROCARBONS AND DISPOSAL PERMIT**

Operator or Owner Gandy Corp. Address Box 827 Tatum NM 88267  
Lease or Facility Name Gandy plant Location 11-10-35  
U.L. - Sec. - Twp. - Rge.

**OPERATION TO BE PERFORMED:**

- Tank Cleaning  Sediment Oil Removal  Transportation of Miscellaneous Hydrocarbons

Operator or Owner Representative authorizing work Lewis

Date Work to be Performed 3-2, 3-2  
**TANK CLEANING DATA** Tank Number \_\_\_\_\_ Volume \_\_\_\_\_

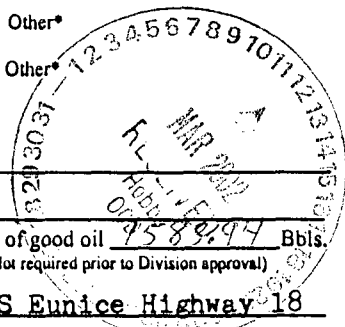
Tank Type \_\_\_\_\_ Volume Below Load Line \_\_\_\_\_  
**SEDIMENT OIL OR MISCELLANEOUS HYDROCARBON DATA**

Sediment Oil from:  Pit  Cellar  Other

**MISCELLANEOUS OIL**  
Tank Bottoms From:  Pipeline Station  Crude Terminal  Refinery  Other\*

Catchings From:  Gasoline Plant  Gathering Lines  Salt Water Disposal System  Other\*  
 Pipeline Break Oil or Spill

\*Other (Explain) \_\_\_\_\_



**VOLUME AND DESTINATION:** Estimated Volume 1550 Bbls. Field test volume of good oil 9589.94 Bbls.  
(Not required prior to Division approval)

Destination (Name and Location of treating plant or other facility) Jenex Operating 11100 S Eunice Highway 18  
P O Box 308 Hobbs NM 88241

**DESTRUCTION OF SEDIMENT OIL BY:**  Burning  Pit Disposal  Use on Roads or firewalls  Other

(Explain) \_\_\_\_\_  
Location of Destruction \_\_\_\_\_  
Justification of Destruction \_\_\_\_\_

**CERTIFICATION: (APPLICATION MAY BE MADE BY EITHER OF THE FOLLOWING)**

I hereby certify that the information above is true and complete to the best of my knowledge and belief.

Owner \_\_\_\_\_ Transporter Jenex Operating  
By \_\_\_\_\_ Address P O Box 308 Hobbs NM 88241  
Title \_\_\_\_\_ Signature [Signature]  
Date \_\_\_\_\_ Title Plant Manager Date 3-1-2

**OIL CONSERVATION DIVISION**

Approved By Marie Peterson Title MARIE PETERSON Date MAR 12 2002  
GEOLOGICAL / PETROLEUM  
TECHNICIAN

A COPY OF THIS FORM MUST BE ON LOCATION DURING TANK CLEANING, REMOVAL OF SEDIMENT OIL OR MISCELLANEOUS HYDROCARBONS, AND MUST BE PRESENTED WITH TANK BOTTOMS, SEDIMENT OIL OR MISCELLANEOUS HYDROCARBONS AT THE TREATING PLANT TO WHICH IT IS DELIVERED.

DISTRIBUTION BY OCD	
	Santa Fe
	File
	Operator
	Transporter (2)

District I  
1625 N. French Dr., Hobbs, NM 88240  
District II  
811 South First, Artesia, NM 88210  
District III  
1000 Rio Brazos Road, Aztec, NM 87410  
District IV  
2040 South Pacheco, Santa Fe, NM 87505

State of New Mexico  
Energy Minerals and Natural Resources

Oil Conservation Division  
2040 South Pacheco  
Santa Fe, NM 87505

Form C-117 A  
Revised March 17, 1999

Submit 5 Copies to  
Appropriate District Office

PERMIT NO. H-24627

**TANK CLEANING, SEDIMENT OIL REMOVAL, TRANSPORTATION OF MISCELLANEOUS HYDROCARBONS AND DISPOSAL PERMIT**

Operator or Owner Rice Operating Co Address 122 W Taylor Hobbs Nm 88240  
Lease or Facility Name N-18 Location A-22-37  
U.L. - Sec. - Twp. - Rge.

**OPERATION TO BE PERFORMED:**

- Tank Cleaning  Sediment Oil Removal  Transportation of Miscellaneous Hydrocarbons

Operator or Owner Representative authorizing work Craig

Date Work to be Performed 3-1-2  
**TANK CLEANING DATA** Tank Number \_\_\_\_\_ Volume \_\_\_\_\_

Tank Type \_\_\_\_\_ Volume Below Load Line \_\_\_\_\_  
**SEDIMENT OIL OR MISCELLANEOUS HYDROCARBON DATA**

Sediment Oil from:  Pit  Cellar  Other

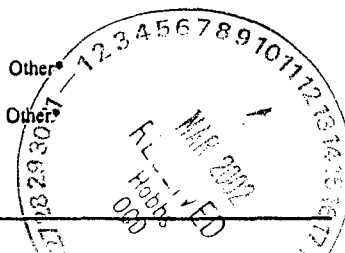
**MISCELLANEOUS OIL**

Tank Bottoms From:  Pipeline Station  Crude Terminal  Refinery  Other

Catchings From:  Gasoline Plant  Gathering Lines  Salt Water Disposal System  Other

Pipeline Break Oil or Spill

\*Other (Explain) \_\_\_\_\_



**VOLUME AND DESTINATION:** Estimated Volume 100 Bbls. Field test volume of good oil. 86-30 Bbls.  
(Not required prior to Division approval)

Destination (Name and Location of treating plant or other facility) Jenex Operating 11100 S Eunice Highway 18  
P O Box 308 Hobbs NM 88241

**DESTRUCTION OF SEDIMENT OIL BY:**  Burning  Pit Disposal  Use on Roads or firewalls  Other

(Explain) \_\_\_\_\_

Location of Destruction \_\_\_\_\_

Justification of Destruction \_\_\_\_\_

**CERTIFICATION: (APPLICATION MAY BE MADE BY EITHER OF THE FOLLOWING)**

I hereby certify that the information above is true and complete to the best of my knowledge and belief.

Owner \_\_\_\_\_

Transporter Jenex Operating

By \_\_\_\_\_

Address P O Box 308 Hobbs NM 88241

Title \_\_\_\_\_

Signature [Signature]

Date \_\_\_\_\_

Title Plant Manager Date 3-1-2

**OIL CONSERVATION DIVISION**

Approved By Marie Peterson Title \_\_\_\_\_

MARIE PETERSON  
GEOLOGICAL / PETROLEUM  
TECHNICIAN

Date MAR 12 2002

DISTRIBUTION BY OCD	
	Santa Fe
	File
	Operator
	Transporter (2)

A COPY OF THIS FORM MUST BE ON LOCATION DURING TANK CLEANING, REMOVAL OF SEDIMENT OIL OR MISCELLANEOUS HYDROCARBONS, AND MUST BE PRESENTED WITH TANK BOTTOMS, SEDIMENT OIL OR MISCELLANEOUS HYDROCARBONS AT THE TREATING PLANT TO WHICH IT IS DELIVERED.

District I  
1625 N. French Dr., Hobbs, NM 88240  
District II  
811 South First, Artesia, NM 88210  
District III  
1000 Rio Brazos Road, Aztec, NM 87410  
District IV  
2040 South Pacheco, Santa Fe, NM 87505

State of New Mexico  
Energy Minerals and Natural Resources

Oil Conservation Division  
2040 South Pacheco  
Santa Fe, NM 87505

Form C-117 A  
Revised March 17, 1999

Submit 5 Copies to  
Appropriate District Office

PERMIT NO. H-24625

**TANK CLEANING, SEDIMENT OIL REMOVAL, TRANSPORTATION OF MISCELLANEOUS HYDROCARBONS AND DISPOSAL PERMIT**

Operator or Owner Mesquite SWD Address Box 481 Carlsbad NM 88220  
Lease or Facility Name Vulture Location 14-15-33  
U.L. - Sec. - Twp. - Rge.

**OPERATION TO BE PERFORMED:**

Tank Cleaning  Sediment Oil Removal  Transportation of Miscellaneous Hydrocarbons

Operator or Owner Representative authorizing work Clay

Date Work to be Performed 3-2-2

**TANK CLEANING DATA** Tank Number \_\_\_\_\_ Volume \_\_\_\_\_

Tank Type \_\_\_\_\_ Volume Below Load Line \_\_\_\_\_

**SEDIMENT OIL OR MISCELLANEOUS HYDROCARBON DATA**

Sediment Oil from:  Pit  Cellar  Other

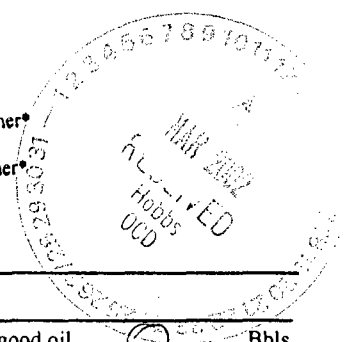
**MISCELLANEOUS OIL**

Tank Bottoms From:  Pipeline Station  Crude Terminal  Refinery  Other

Catchings From:  Gasoline Plant  Gathering Lines  Salt Water Disposal System  Other

Pipeline Break Oil or Spill

\*Other (Explain) \_\_\_\_\_



**VOLUME AND DESTINATION:** Estimated Volume 180 Bbbs. Field test volume of good oil \_\_\_\_\_ Bbbs.  
(Not required prior to Division approval)

Destination (Name and Location of treating plant or other facility) Jenex Operating 11100 S Eunice Highway 18  
P O Box 308 Hobbs NM 88241

**DESTRUCTION OF SEDIMENT OIL BY:**  Burning  Pit Disposal  Use on Roads or firewalls  Other

(Explain) \_\_\_\_\_

Location of Destruction \_\_\_\_\_

Justification of Destruction \_\_\_\_\_

**CERTIFICATION: (APPLICATION MAY BE MADE BY EITHER OF THE FOLLOWING)**

I hereby certify that the information above is true and complete to the best of my knowledge and belief.

Owner \_\_\_\_\_

Transporter Jenex Operating

By \_\_\_\_\_

Address P O Box 308 Hobbs NM 88241

Title \_\_\_\_\_

Signature [Signature]

Date \_\_\_\_\_

Title Plant Manager Date 3-1-2

**OIL CONSERVATION DIVISION**

Approved By Marie Peterson

Title MARIE PETERSON  
GEOLOGICAL / PETROLEUM  
TECHNICIAN

Date MAR 12 2002

A COPY OF THIS FORM MUST BE ON LOCATION DURING TANK CLEANING, REMOVAL OF SEDIMENT OIL OR MISCELLANEOUS HYDROCARBONS, AND MUST BE PRESENTED WITH TANK BOTTOMS, SEDIMENT OIL OR MISCELLANEOUS HYDROCARBONS AT THE TREATING PLANT TO WHICH IT IS DELIVERED.

DISTRIBUTION BY OCD	
	Santa Fe
	File
	Operator
	Transporter (2)

District I  
1625 N. French Dr., Hobbs, NM 88240  
District II  
811 South First, Artesia, NM 88210  
District III  
1000 Rio Brazos Road, Aztec, NM 87410  
District IV  
2040 South Pacheco, Santa Fe, NM 87505

State of New Mexico  
Energy Minerals and Natural Resources

Oil Conservation Division  
2040 South Pacheco  
Santa Fe, NM 87505

Form C-117 A  
Revised March 17, 1999

Submit 5 Copies to  
Appropriate District Office

PERMIT NO. H-24624

**TANK CLEANING, SEDIMENT OIL REMOVAL, TRANSPORTATION OF MISCELLANEOUS HYDROCARBONS AND DISPOSAL PERMIT**

Operator or Owner Mesquite SWD Address Box 481 Carlsbad NM 88220  
Lease or Facility Name Long Trust CBM SWD Location 24-19-37  
U.L. - Sec. - Twp. - Rge.

**OPERATION TO BE PERFORMED:**

- Tank Cleaning  Sediment Oil Removal  Transportation of Miscellaneous Hydrocarbons

Operator or Owner Representative authorizing work clay

Date Work to be Performed 3-1-2

**TANK CLEANING DATA** Tank Number \_\_\_\_\_ Volume \_\_\_\_\_

Tank Type \_\_\_\_\_ Volume Below Load Line \_\_\_\_\_

**SEDIMENT OIL OR MISCELLANEOUS HYDROCARBON DATA**

Sediment Oil from:  Pit  Cellar  Other

**MISCELLANEOUS OIL**

Tank Bottoms From:  Pipeline Station  Crude Terminal  Refinery  Other\*

Catchings From:  Gasoline Plant  Gathering Lines  Salt Water Disposal System  Other\*

Pipeline Break Oil or Spill

\*Other (Explain) \_\_\_\_\_

**VOLUME AND DESTINATION:** Estimated Volume 190 Bbls. Field test volume of good oil 188.24 Bbls.  
(Not required prior to Division approval)

Destination (Name and Location of treating plant or other facility) Jenex Operating 11100 S Eunice Highway 18  
P O Box 308 Hobbs NM 88241

**DESTRUCTION OF SEDIMENT OIL BY:**  Burning  Pit Disposal  Use on Roads or firewalls  Other

(Explain) \_\_\_\_\_

Location of Destruction \_\_\_\_\_

Justification of Destruction \_\_\_\_\_

**CERTIFICATION: (APPLICATION MAY BE MADE BY EITHER OF THE FOLLOWING)**

I hereby certify that the information above is true and complete to the best of my knowledge and belief.

Owner \_\_\_\_\_

Transporter Jenex Operating

By \_\_\_\_\_

Address P O Box 308 Hobbs NM 88241

Title \_\_\_\_\_

Signature [Signature]

Date \_\_\_\_\_

Title Plant Manager Date 3-1-2

**OIL CONSERVATION DIVISION**

Approved By Marie Peterson

Title MARIE PETERSON  
GEOLOGICAL / PETROLEUM  
TECHNICIAN

Date MAR 12 2002

A COPY OF THIS FORM MUST BE ON LOCATION DURING TANK CLEANING, REMOVAL OF SEDIMENT OIL OR MISCELLANEOUS HYDROCARBONS, AND MUST BE PRESENTED WITH TANK BOTTOMS, SEDIMENT OIL OR MISCELLANEOUS HYDROCARBONS AT THE TREATING PLANT TO WHICH IT IS DELIVERED.

DISTRIBUTION BY OCD	
	Santa Fe
	File
	Operator
	Transporter (2)

District I  
1625 N. French Dr., Hobbs, NM 88240  
District II  
811 South First, Artesia, NM 88210  
District III  
1000 Rio Brazos Road, Aztec, NM 87410  
District IV  
2040 South Pacheco, Santa Fe, NM 87505

State of New Mexico  
Energy Minerals and Natural Resources

Oil Conservation Division  
2040 South Pacheco  
Santa Fe, NM 87505

Form C-117 A  
Revised March 17, 1999

Submit 5 Copies to  
Appropriate District Office

PERMIT NO. H-24623

**TANK CLEANING, SEDIMENT OIL REMOVAL, TRANSPORTATION OF MISCELLANEOUS HYDROCARBONS AND DISPOSAL PERMIT**

Operator or Owner Mesquite SWD Address Box 481 Carlsbad NM 88220  
Lease or Facility Name Richardson Fee Location 5-14-36  
U.L. - Sec. - Twp. - Rge.

**OPERATION TO BE PERFORMED:**

Tank Cleaning  Sediment Oil Removal  Transportation of Miscellaneous Hydrocarbons

Operator or Owner Representative authorizing work Clay

Date Work to be Performed 3-1-2

**TANK CLEANING DATA** Tank Number \_\_\_\_\_ Volume \_\_\_\_\_

Tank Type \_\_\_\_\_ Volume Below Load Line \_\_\_\_\_

**SEDIMENT OIL OR MISCELLANEOUS HYDROCARBON DATA**

Sediment Oil from:  Pit  Cellar  Other

**MISCELLANEOUS OIL**

Tank Bottoms From:  Pipeline Station  Crude Terminal  Refinery  Other\*

Catchings From:  Gasoline Plant  Gathering Lines  Salt Water Disposal System  Other\*

Pipeline Break Oil or Spill

\*Other (Explain) \_\_\_\_\_

**VOLUME AND DESTINATION:** Estimated Volume 190 Bbls. Field test volume of good oil 21523 Bbls.  
(Not required prior to Division approval)

Destination (Name and Location of treating plant or other facility) Jenex Operating 11100 S Eunice Highway 18  
P O Box 308 Hobbs NM 88241

**DESTRUCTION OF SEDIMENT OIL BY:**  Burning  Pit Disposal  Use on Roads or firewalls  Other

(Explain) \_\_\_\_\_

Location of Destruction \_\_\_\_\_

Justification of Destruction \_\_\_\_\_

**CERTIFICATION: (APPLICATION MAY BE MADE BY EITHER OF THE FOLLOWING)**

I hereby certify that the information above is true and complete to the best of my knowledge and belief.

Owner \_\_\_\_\_

Transporter Jenex Operating

By \_\_\_\_\_

Address P O Box 308 Hobbs NM 88241

Title \_\_\_\_\_

Signature [Signature]

Date \_\_\_\_\_

Title Plant Manager Date 3-1-2

**OIL CONSERVATION DIVISION**

Approved By Marie Peterson Title MARIE PETERSON Date \_\_\_\_\_  
GEOLOGICAL / PETROLEUM  
TECHNICIAN

MAR 12 2002

A COPY OF THIS FORM MUST BE ON LOCATION DURING TANK CLEANING, REMOVAL OF SEDIMENT OIL OR MISCELLANEOUS HYDROCARBONS, AND MUST BE PRESENTED WITH TANK BOTTOMS, SEDIMENT OIL OR MISCELLANEOUS HYDROCARBONS AT THE TREATING PLANT TO WHICH IT IS DELIVERED.

DISTRIBUTION BY OCD	
	Santa Fe
	File
	Operator
	Transporter (2)

District I  
1625 N. French Dr., Hobbs, NM 88240  
District II  
811 South First, Artesia, NM 88210  
District III  
1000 Rio Brazos Road, Aztec, NM 87410  
District IV  
2040 South Pacheco, Santa Fe, NM 87505

State of New Mexico  
Energy Minerals and Natural Resources

Form C-117 A  
Revised March 17, 1999

Oil Conservation Division  
2040 South Pacheco  
Santa Fe, NM 87505

Submit 5 Copies to  
Appropriate District Office

PERMIT NO. H-24622

**TANK CLEANING, SEDIMENT OIL REMOVAL, TRANSPORTATION OF MISCELLANEOUS HYDROCARBONS AND DISPOSAL PERMIT**

Operator or Owner Rice Operating Address 122 W Taylor Hobbs NM 88240  
Lease or Facility Name M-4 Location 9-20-37  
U.L. - Sec. - Twp. - Rge.

**OPERATION TO BE PERFORMED:**

- Tank Cleaning  Sediment Oil Removal  Transportation of Miscellaneous Hydrocarbons

Operator or Owner Representative authorizing work Craig

Date Work to be Performed 2-28-2

**TANK CLEANING DATA** Tank Number \_\_\_\_\_ Volume \_\_\_\_\_

Tank Type \_\_\_\_\_ Volume Below Load Line \_\_\_\_\_

**SEDIMENT OIL OR MISCELLANEOUS HYDROCARBON DATA**

Sediment Oil from:  Pit  Cellar  Other

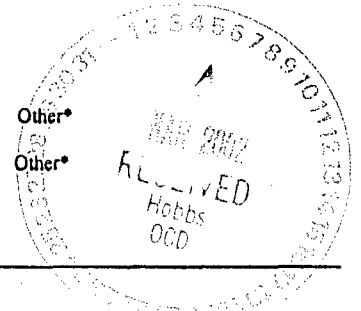
**MISCELLANEOUS OIL**

Tank Bottoms From:  Pipeline Station  Crude Terminal  Refinery  Other\*

Catchings From:  Gasoline Plant  Gathering Lines  Salt Water Disposal System  Other\*

Pipeline Break Oil or Spill

\*Other (Explain) \_\_\_\_\_



**VOLUME AND DESTINATION:** Estimated Volume 130 Bbls. Field test volume of good oil 127.46 Bbls.  
(Not required prior to Division approval)

Destination (Name and Location of treating plant or other facility) Jenex Operating 11100 S Eunice Highway 18  
P O Box 308 Hobbs NM 88241

**DESTRUCTION OF SEDIMENT OIL BY:**  Burning  Pit Disposal  Use on Roads or firewalls  Other

(Explain) \_\_\_\_\_

Location of Destruction \_\_\_\_\_

Justification of Destruction \_\_\_\_\_

**CERTIFICATION: (APPLICATION MAY BE MADE BY EITHER OF THE FOLLOWING)**

I hereby certify that the information above is true and complete to the best of my knowledge and belief.

Owner \_\_\_\_\_

Transporter Jenex Operating

By \_\_\_\_\_

Address P O Box 308 Hobbs NM 88241

Title \_\_\_\_\_

Signature [Signature]

Date \_\_\_\_\_

Title Plant Manager Date 2-28-2

**OIL CONSERVATION DIVISION**

Approved By Marie Peterson Title MARIE PETERSON Date MAR 05 1992  
GEOLOGICAL / PETROLEUM  
TECHNICIAN

A COPY OF THIS FORM MUST BE ON LOCATION DURING TANK CLEANING, REMOVAL OF SEDIMENT OIL OR MISCELLANEOUS HYDROCARBONS, AND MUST BE PRESENTED WITH TANK BOTTOMS, SEDIMENT OIL OR MISCELLANEOUS HYDROCARBONS AT THE TREATING PLANT TO WHICH IT IS DELIVERED.

DISTRIBUTION BY OCD	
	Santa Fe
	File
	Operator
	Transporter (2)



District I  
1625 N. French Dr., Hobbs, NM 88240  
District II  
811 South First, Artesia, NM 88210  
District III  
1000 Rio Brazos Road, Aztec, NM 87410  
District IV  
2040 South Pacheco, Santa Fe, NM 87505

State of New Mexico  
Energy Minerals and Natural Resources

Oil Conservation Division  
2040 South Pacheco  
Santa Fe, NM 87505

Form C-117 A  
Revised March 17, 1999

Submit 5 Copies to  
Appropriate District Office

PERMIT NO. H-24620

**TANK CLEANING, SEDIMENT OIL REMOVAL, TRANSPORTATION OF MISCELLANEOUS HYDROCARBONS AND DISPOSAL PERMIT**

Operator or Owner Rice Operating Address 127 W Taylor Hobbs NM 88240  
Lease or Facility Name K-33 Location 33-19-37  
U.L. - Sec. - Twp. - Rge.

**OPERATION TO BE PERFORMED:**

- Tank Cleaning  Sediment Oil Removal  Transportation of Miscellaneous Hydrocarbons

Operator or Owner Representative authorizing work Craig

Date Work to be Performed 2-27-2

**TANK CLEANING DATA** Tank Number \_\_\_\_\_ Volume \_\_\_\_\_

Tank Type \_\_\_\_\_ Volume Below Load Line \_\_\_\_\_

**SEDIMENT OIL OR MISCELLANEOUS HYDROCARBON DATA**

Sediment Oil from:  Pit  Cellar  Other


**MISCELLANEOUS OIL**

Tank Bottoms From:  Pipeline Station  Crude Terminal  Refinery  Other\*

Catchings From:  Gasoline Plant  Gathering Lines  Salt Water Disposal System  Other\*

Pipeline Break Oil or Spill

\*Other (Explain) \_\_\_\_\_



**VOLUME AND DESTINATION:** Estimated Volume 385 Bbls. Field test volume of good oil 572,83 Bbls.  
(Not required prior to Division approval)

Destination (Name and Location of treating plant or other facility) Jenex Operating 11100 S Eunice Highway 18  
P O Box 308 Hobbs NM 88241

**DESTRUCTION OF SEDIMENT OIL BY:**  Burning  Pit Disposal  Use on Roads or firewalls  Other

(Explain) \_\_\_\_\_

Location of Destruction \_\_\_\_\_

Justification of Destruction \_\_\_\_\_

**CERTIFICATION: (APPLICATION MAY BE MADE BY EITHER OF THE FOLLOWING)**

I hereby certify that the information above is true and complete to the best of my knowledge and belief.

Owner \_\_\_\_\_

Transporter Jenex Operating

By \_\_\_\_\_

Address P O Box 308 Hobbs NM 88241

Title \_\_\_\_\_

Signature [Signature]

Date \_\_\_\_\_

Title Plant Manager Date 2-26-2

**OIL CONSERVATION DIVISION**

Approved By Marie Peterson

Title MARIE PETERSON  
GEOLOGICAL / PETROLEUM  
TECHNICIAN

Date MAR 05 2002

A COPY OF THIS FORM MUST BE ON LOCATION DURING TANK CLEANING, REMOVAL OF SEDIMENT OIL OR MISCELLANEOUS HYDROCARBONS, AND MUST BE PRESENTED WITH TANK BOTTOMS, SEDIMENT OIL OR MISCELLANEOUS HYDROCARBONS AT THE TREATING PLANT TO WHICH IT IS DELIVERED.

DISTRIBUTION BY OCD	
	Santa Fe
	File
	Operator
	Transporter (2)

District I  
1625 N. French Dr., Hobbs, NM 88240  
District II  
811 South First, Artesia, NM 88210  
District III  
1000 Rio Brazos Road, Aztec, NM 87410  
District IV  
2040 South Pacheco, Santa Fe, NM 87505

State of New Mexico  
Energy Minerals and Natural Resources

Oil Conservation Division  
2040 South Pacheco  
Santa Fe, NM 87505

Form C-117 A  
Revised March 17, 1999

Submit 5 Copies to  
Appropriate District Office

PERMIT NO. H-24613

**TANK CLEANING, SEDIMENT OIL REMOVAL, TRANSPORTATION OF MISCELLANEOUS HYDROCARBONS AND DISPOSAL PERMIT**

Operator or Owner Rice Operating Address 177 W Taylor Hobbs Nm 88240  
Lease or Facility Name BD C-2 Location 2-22-37  
U.L. - Sec. - Twp. - Rge.

**OPERATION TO BE PERFORMED:**

- Tank Cleaning  Sediment Oil Removal  Transportation of Miscellaneous Hydrocarbons

Operator or Owner Representative authorizing work Craig

Date Work to be Performed 2-25-2

**TANK CLEANING DATA** Tank Number \_\_\_\_\_ Volume \_\_\_\_\_

Tank Type \_\_\_\_\_ Volume Below Load Line \_\_\_\_\_

**SEDIMENT OIL OR MISCELLANEOUS HYDROCARBON DATA**

Sediment Oil from:  Pit  Cellar  Other

**MISCELLANEOUS OIL**

Tank Bottoms From:  Pipeline Station  Crude Terminal  Refinery  Other\*

Catchings From:  Gasoline Plant  Gathering Lines  Salt Water Disposal System  Other\*

Pipeline Break Oil or Spill

\*Other (Explain) \_\_\_\_\_

**VOLUME AND DESTINATION:** Estimated Volume 190 Bbls. Field test volume of good oil 190.48 Bbls.  
(Not required prior to Division approval)

Destination (Name and Location of treating plant or other facility) Jenex Operating 11100 S Eunice Highway 18  
P O Box 308 Hobbs NM 88241

**DESTRUCTION OF SEDIMENT OIL BY:**  Burning  Pit Disposal  Use on Roads or firewalls  Other

(Explain) \_\_\_\_\_

Location of Destruction \_\_\_\_\_

Justification of Destruction \_\_\_\_\_

**CERTIFICATION: (APPLICATION MAY BE MADE BY EITHER OF THE FOLLOWING)**

I hereby certify that the information above is true and complete to the best of my knowledge and belief.

Owner \_\_\_\_\_ Transporter Jenex Operating  
By \_\_\_\_\_ Address P O Box 308 Hobbs NM 88241  
Title \_\_\_\_\_ Signature [Signature]  
Date \_\_\_\_\_ Title Plant Manager Date 2-25-2

**OIL CONSERVATION DIVISION**

Approved By Marie Peterson Title MARIE PETERSON Date MAR 05 2002  
GEOLOGICAL / PETROLEUM  
TECHNICIAN

A COPY OF THIS FORM MUST BE ON LOCATION DURING TANK CLEANING, REMOVAL OF SEDIMENT OIL OR MISCELLANEOUS HYDROCARBONS, AND MUST BE PRESENTED WITH TANK BOTTOMS, SEDIMENT OIL OR MISCELLANEOUS HYDROCARBONS AT THE TREATING PLANT TO WHICH IT IS DELIVERED.

DISTRIBUTION BY OCD	
	Santa Fe
	File
	Operator
	Transporter (2)

District I  
1625 N. French Dr., Hobbs, NM 88240  
District II  
811 South First, Artesia, NM 88210  
District III  
1000 Rio Brazos Road, Aztec, NM 87410  
District IV  
2040 South Pacheco, Santa Fe, NM 87505

State of New Mexico  
Energy Minerals and Natural Resources

Form C-117 A  
Revised March 17, 1999

Oil Conservation Division  
2040 South Pacheco  
Santa Fe, NM 87505

Submit 5 Copies to  
Appropriate District Office

PERMIT NO. H-24609

**TANK CLEANING, SEDIMENT OIL REMOVAL, TRANSPORTATION OF MISCELLANEOUS HYDROCARBONS AND DISPOSAL PERMIT**

Operator or Owner Jenex Operating Address 122 W Taylor Hobbs NM 88240  
Lease or Facility Name N-18 Location 18-22-37  
U.L. - Sec. - Twp. - Rge.

**OPERATION TO BE PERFORMED:**

- Tank Cleaning  Sediment Oil Removal  Transportation of Miscellaneous Hydrocarbons

Operator or Owner Representative authorizing work Ron

Date Work to be Performed 2-23-2

**TANK CLEANING DATA** Tank Number \_\_\_\_\_ Volume \_\_\_\_\_

Tank Type \_\_\_\_\_ Volume Below Load Line \_\_\_\_\_

**SEDIMENT OIL OR MISCELLANEOUS HYDROCARBON DATA**

Sediment Oil from:  Pit  Cellar  Other

**MISCELLANEOUS OIL**

Tank Bottoms From:  Pipeline Station  Crude Terminal  Refinery  Other

Catchings From:  Gasoline Plant  Gathering Lines  Salt Water Disposal System  Other

Pipeline Break Oil or Spill

\*Other (Explain) \_\_\_\_\_

**VOLUME AND DESTINATION:** Estimated Volume 80 Bbls. Field test volume of good oil 75.67 Bbls.  
(Not required prior to Division approval)

Destination (Name and Location of treating plant or other facility) Jenex Operating 11100 S Eunice Highway 18  
P O Box 308 Hobbs NM 88241

**DESTRUCTION OF SEDIMENT OIL BY:**  Burning  Pit Disposal  Use on Roads or firewalls  Other

(Explain) \_\_\_\_\_

Location of Destruction \_\_\_\_\_

Justification of Destruction \_\_\_\_\_

**CERTIFICATION: (APPLICATION MAY BE MADE BY EITHER OF THE FOLLOWING)**

I hereby certify that the information above is true and complete to the best of my knowledge and belief.

Owner \_\_\_\_\_

Transporter Jenex Operating

By \_\_\_\_\_

Address P O Box 308 Hobbs NM 88241

Title \_\_\_\_\_

Signature [Signature]

Date \_\_\_\_\_

Title Plant Manager Date 2-23-2

**OIL CONSERVATION DIVISION**

Approved By Marie Peterson Title MARIE PETERSON Date MAR 05 2002  
GEOLOGICAL / PETROLEUM  
TECHNICIAN

A COPY OF THIS FORM MUST BE ON LOCATION DURING TANK CLEANING, REMOVAL OF SEDIMENT OIL OR MISCELLANEOUS HYDROCARBONS, AND MUST BE PRESENTED WITH TANK BOTTOMS, SEDIMENT OIL OR MISCELLANEOUS HYDROCARBONS AT THE TREATING PLANT TO WHICH IT IS DELIVERED.

DISTRIBUTION BY OCD	
	Santa Fe
	File
	Operator
	Transporter (2)

District I  
1625 N. French Dr., Hobbs, NM 88240  
District II  
811 South First, Artesia, NM 88210  
District III  
1000 Rio Brazos Road, Aztec, NM 87410  
District IV  
2040 South Pacheco, Santa Fe, NM 87505

State of New Mexico  
Energy Minerals and Natural Resources

Form C-117 A  
Revised March 17, 1999

Oil Conservation Division  
2040 South Pacheco  
Santa Fe, NM 87505

Submit 5 Copies to  
Appropriate District Office

PERMIT NO. H-24608

**TANK CLEANING, SEDIMENT OIL REMOVAL, TRANSPORTATION OF MISCELLANEOUS HYDROCARBONS AND DISPOSAL PERMIT**

Operator or Owner Rice Operating Address 122 W Taylor Hobbs NM  
Lease or Facility Name H-33 Location 33-19-37  
U.L. - Sec. - Twp. - Rge.

**OPERATION TO BE PERFORMED:**

- Tank Cleaning  Sediment Oil Removal  Transportation of Miscellaneous Hydrocarbons

Operator or Owner Representative authorizing work Ron

Date Work to be Performed 2-24-2

**TANK CLEANING DATA** Tank Number \_\_\_\_\_ Volume \_\_\_\_\_

Tank Type \_\_\_\_\_ Volume Below Load Line \_\_\_\_\_

**SEDIMENT OIL OR MISCELLANEOUS HYDROCARBON DATA**

Sediment Oil from:  Pit  Cellar  Other

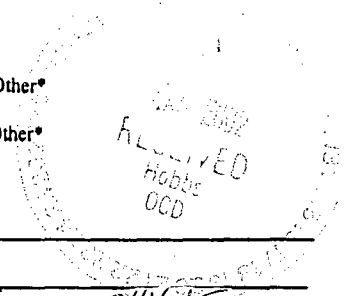
**MISCELLANEOUS OIL**

Tank Bottoms From:  Pipeline Station  Crude Terminal  Refinery  Other\*

Catchings From:  Gasoline Plant  Gathering Lines  Salt Water Disposal System  Other\*

Pipeline Break Oil or Spill

\*Other (Explain) \_\_\_\_\_



**VOLUME AND DESTINATION:** Estimated Volume 350 Bbls. Field test volume of good oil 344.15 Bbls.  
(Not required prior to Division approval)

Destination (Name and Location of treating plant or other facility) Jenex Operating 11100 S Eunice Highway 18  
P O Box 308 Hobbs NM 88241

**DESTRUCTION OF SEDIMENT OIL BY:**  Burning  Pit Disposal  Use on Roads or firewalls  Other

(Explain) \_\_\_\_\_

Location of Destruction \_\_\_\_\_

Justification of Destruction \_\_\_\_\_

**CERTIFICATION: (APPLICATION MAY BE MADE BY EITHER OF THE FOLLOWING)**

I hereby certify that the information above is true and complete to the best of my knowledge and belief.

Owner \_\_\_\_\_

Transporter Jenex Operating

By \_\_\_\_\_

Address P O Box 308 Hobbs NM 88241

Title \_\_\_\_\_

Signature [Signature]

Date \_\_\_\_\_

Title Plant Manager Date 2-24-2

**OIL CONSERVATION DIVISION**

Approved By Marie Peterson Title MARIE PETERSON GEOLOGICAL / PETROLEUM TECHNICIAN Date MAR 05 2002

A COPY OF THIS FORM MUST BE ON LOCATION DURING TANK CLEANING, REMOVAL OF SEDIMENT OIL OR MISCELLANEOUS HYDROCARBONS, AND MUST BE PRESENTED WITH TANK BOTTOMS, SEDIMENT OIL OR MISCELLANEOUS HYDROCARBONS AT THE TREATING PLANT TO WHICH IT IS DELIVERED.

DISTRIBUTION BY OCD	
	Santa Fe
	File
	Operator
	Transporter (2)

District I  
1625 N. French Dr., Hobbs, NM 88240  
District II  
811 South First, Artesia, NM 88210  
District III  
1000 Rio Brazos Road, Aztec, NM 87410  
District IV  
2040 South Pacheco, Santa Fe, NM 87505

State of New Mexico  
Energy Minerals and Natural Resources

Form C-117 A  
Revised March 17, 1999

Oil Conservation Division  
2040 South Pacheco  
Santa Fe, NM 87505

Submit 5 Copies to  
Appropriate District Office

PERMIT NO. H-24605

**TANK CLEANING, SEDIMENT OIL REMOVAL, TRANSPORTATION OF MISCELLANEOUS HYDROCARBONS AND DISPOSAL PERMIT**

Operator or Owner Gandy Corp. Address Box 877 Tatum NM 88267  
Lease or Facility Name Gandy plant. Location 11-10-35  
U.L. - Sec. - Twp. - Rge.

**OPERATION TO BE PERFORMED:**

- Tank Cleaning  Sediment Oil Removal  Transportation of Miscellaneous Hydrocarbons

Operator or Owner Representative authorizing work Lewis

Date Work to be Performed 2-24-2  
**TANK CLEANING DATA** Tank Number \_\_\_\_\_ Volume \_\_\_\_\_

Tank Type \_\_\_\_\_ Volume Below Load Line \_\_\_\_\_  
**SEDIMENT OIL OR MISCELLANEOUS HYDROCARBON DATA**

Sediment Oil from:  Pit  Cellar  Other


**MISCELLANEOUS OIL**

Tank Bottoms From:  Pipeline Station  Crude Terminal  Refinery  Other\*

Catchings From:  Gasoline Plant  Gathering Lines  Salt Water Disposal System  Other\*

Pipeline Break Oil or Spill

\*Other (Explain) \_\_\_\_\_



**VOLUME AND DESTINATION:** Estimated Volume 775 Bbls. Field test volume of good oil 763.13 Bbls.  
(Not required prior to Division approval)

Destination (Name and Location of treating plant or other facility) Jenex Operating 11100 S Eunice Highway 18  
P O Box 308 Hobbs NM 88241

**DESTRUCTION OF SEDIMENT OIL BY:**  Burning  Pit Disposal  Use on Roads or firewalls  Other

(Explain) \_\_\_\_\_

Location of Destruction \_\_\_\_\_

Justification of Destruction \_\_\_\_\_

**CERTIFICATION: (APPLICATION MAY BE MADE BY EITHER OF THE FOLLOWING)**

I hereby certify that the information above is true and complete to the best of my knowledge and belief.

Owner \_\_\_\_\_

Transporter Jenex Operating

By \_\_\_\_\_

Address P O Box 308 Hobbs NM 88241

Title \_\_\_\_\_

Signature [Signature]

Date \_\_\_\_\_

Title Plant Manager Date 2-22-2

**OIL CONSERVATION DIVISION**

Approved By Marie Peterson

Title MARIE PETERSON  
GEOLOGICAL / PETROLEUM  
TECHNICIAN

Date MAR 05 2002

A COPY OF THIS FORM MUST BE ON LOCATION DURING TANK CLEANING, REMOVAL OF SEDIMENT OIL OR MISCELLANEOUS HYDROCARBONS, AND MUST BE PRESENTED WITH TANK BOTTOMS, SEDIMENT OIL OR MISCELLANEOUS HYDROCARBONS AT THE TREATING PLANT TO WHICH IT IS DELIVERED.

DISTRIBUTION BY OCD	
	Santa Fe
	File
	Operator
	Transporter (2)

District I  
1625 N. French Dr., Hobbs, NM 88240  
District II  
811 South First, Artesia, NM 88210  
District III  
1000 Rio Brazos Road, Aztec, NM 87410  
District IV  
2040 South Pacheco, Santa Fe, NM 87505

State of New Mexico  
Energy Minerals and Natural Resources

Form C-117 A  
Revised March 17, 1999

Oil Conservation Division  
2040 South Pacheco  
Santa Fe, NM 87505

Submit 5 Copies to  
Appropriate District Office

PERMIT NO. H-24604

**TANK CLEANING, SEDIMENT OIL REMOVAL, TRANSPORTATION OF MISCELLANEOUS HYDROCARBONS AND DISPOSAL PERMIT**

Operator or Owner Key Energy Address Box 99 Eunice Nm 88231  
Lease or Facility Name Christmas SWD Location 28-22-37  
U.L. - Sec. - Twp. - Rge.

**OPERATION TO BE PERFORMED:**

- Tank Cleaning  Sediment Oil Removal  Transportation of Miscellaneous Hydrocarbons

Operator or Owner Representative authorizing work Eddy

Date Work to be Performed 2-23-02

**TANK CLEANING DATA** Tank Number \_\_\_\_\_ Volume \_\_\_\_\_

Tank Type \_\_\_\_\_ Volume Below Load Line \_\_\_\_\_

**SEDIMENT OIL OR MISCELLANEOUS HYDROCARBON DATA**

Sediment Oil from:  Pit  Cellar  Other

**MISCELLANEOUS OIL**

Tank Bottoms From:  Pipeline Station  Crude Terminal  Refinery  Other\*

Catchings From:  Gasoline Plant  Gathering Lines  Salt Water Disposal System  Other\*

Pipeline Break Oil or Spill

\*Other (Explain) \_\_\_\_\_

**VOLUME AND DESTINATION:** Estimated Volume 190 Bbls. Field test volume of good oil 194.39 Bbls.  
(Not required prior to Division approval)

Destination (Name and Location of treating plant or other facility) Jenex Operating 11100 S Eunice Highway 18  
P O Box 308 Hobbs NM 88241

**DESTRUCTION OF SEDIMENT OIL BY:**  Burning  Pit Disposal  Use on Roads or firewalls  Other

(Explain) \_\_\_\_\_

Location of Destruction \_\_\_\_\_

Justification of Destruction \_\_\_\_\_

**CERTIFICATION: (APPLICATION MAY BE MADE BY EITHER OF THE FOLLOWING)**

I hereby certify that the information above is true and complete to the best of my knowledge and belief.

Owner \_\_\_\_\_

Transporter Jenex Operating

By \_\_\_\_\_

Address P O Box 308 Hobbs NM 88241

Title \_\_\_\_\_

Signature [Signature]

Date \_\_\_\_\_

Title Plant Manager Date 2-22-02

**OIL CONSERVATION DIVISION**

Approved By Marie Peterson Title MARIE PETERSON Date MAR 05 2002  
GEOLOGICAL / PETROLEUM  
TECHNICIAN

A COPY OF THIS FORM MUST BE ON LOCATION DURING TANK CLEANING, REMOVAL OF SEDIMENT OIL OR MISCELLANEOUS HYDROCARBONS, AND MUST BE PRESENTED WITH TANK BOTTOMS, SEDIMENT OIL OR MISCELLANEOUS HYDROCARBONS AT THE TREATING PLANT TO WHICH IT IS DELIVERED.

DISTRIBUTION BY OCD	
	Santa Fe
	File
	Operator
	Transporter (2)

District I  
1625 N. French Dr., Hobbs, NM 88240  
District II  
811 South First, Artesia, NM 88210  
District III  
1000 Rio Brazos Road, Aztec, NM 87410  
District IV  
2040 South Pacheco, Santa Fe, NM 87505

State of New Mexico  
Energy Minerals and Natural Resources

Oil Conservation Division  
2040 South Pacheco  
Santa Fe, NM 87505

Form C-117 A  
Revised March 17, 1999

Submit 5 Copies to  
Appropriate District Office

PERMIT NO. H-24603

**TANK CLEANING, SEDIMENT OIL REMOVAL, TRANSPORTATION OF MISCELLANEOUS HYDROCARBONS AND DISPOSAL PERMIT**

Operator or Owner Sundance Services Address P.O. Box 1737 Eunice NM 88231  
Lease or Facility Name Probe Facility Location 29-21-38  
U.L. - Sec. - Twp. - Rge.

**OPERATION TO BE PERFORMED:**

- Tank Cleaning  Sediment Oil Removal  Transportation of Miscellaneous Hydrocarbons

Operator or Owner Representative authorizing work Kelly

Date Work to be Performed 2-22-2

**TANK CLEANING DATA** Tank Number \_\_\_\_\_ Volume \_\_\_\_\_

Tank Type \_\_\_\_\_ Volume Below Load Line \_\_\_\_\_

**SEDIMENT OIL OR MISCELLANEOUS HYDROCARBON DATA**

Sediment Oil from:  Pit  Cellar  Other

**MISCELLANEOUS OIL**

Tank Bottoms From:  Pipeline Station  Crude Terminal  Refinery  Other\*

Catchings From:  Gasoline Plant  Gathering Lines  Salt Water Disposal System  Other\*

Pipeline Break Oil or Spill

\*Other (Explain) \_\_\_\_\_

**VOLUME AND DESTINATION:** Estimated Volume 380 Bbls. Field test volume of good oil 341.42 Bbls.  
(Not required prior to Division approval)

Destination (Name and Location of treating plant or other facility) Jenex Operating 11100 S Eunice Highway 18  
P O Box 308 Hobbs NM 88241

**DESTRUCTION OF SEDIMENT OIL BY:**  Burning  Pit Disposal  Use on Roads or firewalls  Other

(Explain) \_\_\_\_\_

Location of Destruction \_\_\_\_\_

Justification of Destruction \_\_\_\_\_

**CERTIFICATION: (APPLICATION MAY BE MADE BY EITHER OF THE FOLLOWING)**

I hereby certify that the information above is true and complete to the best of my knowledge and belief.

Owner \_\_\_\_\_

Transporter Jenex Operating

By \_\_\_\_\_

Address P O Box 308 Hobbs NM 88241

Title \_\_\_\_\_

Signature [Signature]

Date \_\_\_\_\_

Title Plant Manager Date 2-22-2

**OIL CONSERVATION DIVISION**

Approved By Marie Peterson Title MARIE PETERSON Date MAR 05 2002  
GEOLOGICAL / PETROLEUM  
TECHNICIAN

A COPY OF THIS FORM MUST BE ON LOCATION DURING TANK CLEANING, REMOVAL OF SEDIMENT OIL OR MISCELLANEOUS HYDROCARBONS, AND MUST BE PRESENTED WITH TANK BOTTOMS, SEDIMENT OIL OR MISCELLANEOUS HYDROCARBONS AT THE TREATING PLANT TO WHICH IT IS DELIVERED.

DISTRIBUTION BY OCD	
	Santa Fe
	File
	Operator
	Transporter (2)

District I  
1625 N. French Dr., Hobbs, NM 88240  
District II  
811 South First, Artesia, NM 88210  
District III  
1000 Rio Brazos Road, Aztec, NM 87410  
District IV  
2040 South Pacheco, Santa Fe, NM 87505

State of New Mexico  
Energy Minerals and Natural Resources

Oil Conservation Division  
2040 South Pacheco  
Santa Fe, NM 87505

Form C-117 A  
Revised March 17, 1999

Submit 5 Copies to  
Appropriate District Office

PERMIT NO. H-24597

**TANK CLEANING, SEDIMENT OIL REMOVAL, TRANSPORTATION OF MISCELLANEOUS HYDROCARBONS AND DISPOSAL PERMIT**

Operator or Owner C R I Address P.O. Box 388 Hobbs Nm 88241

Lease or Facility Name Hobbs plant Location 27-20-32

U.L. - Sec. - Twp. - Rge.

**OPERATION TO BE PERFORMED:**

- Tank Cleaning  Sediment Oil Removal  Transportation of Miscellaneous Hydrocarbons

Operator or Owner Representative authorizing work John

Date Work to be Performed 2-21-2

**TANK CLEANING DATA** Tank Number \_\_\_\_\_ Volume \_\_\_\_\_

Tank Type \_\_\_\_\_ Volume Below Load Line \_\_\_\_\_

**SEDIMENT OIL OR MISCELLANEOUS HYDROCARBON DATA**

Sediment Oil from:  Pit  Cellar  Other

**MISCELLANEOUS OIL**

Tank Bottoms From:  Pipeline Station  Crude Terminal  Refinery  Other\*

Catchings From:  Gasoline Plant  Gathering Lines  Salt Water Disposal System  Other\*

Pipeline Break Oil or Spill

\*Other (Explain) \_\_\_\_\_

**VOLUME AND DESTINATION:** Estimated Volume 370 Bbls. Field test volume of good oil 373.84 Bbls.  
(Not required prior to Division approval)

Destination (Name and Location of treating plant or other facility) Jenex Operating 11100 S Eunice Highway 18  
P O Box 308 Hobbs NM 88241

**DESTRUCTION OF SEDIMENT OIL BY:**  Burning  Pit Disposal  Use on Roads or firewalls  Other

(Explain) \_\_\_\_\_

Location of Destruction \_\_\_\_\_

Justification of Destruction \_\_\_\_\_

**CERTIFICATION: (APPLICATION MAY BE MADE BY EITHER OF THE FOLLOWING)**

I hereby certify that the information above is true and complete to the best of my knowledge and belief.

Owner \_\_\_\_\_ Transporter Jenex Operating

By \_\_\_\_\_ Address P O Box 308 Hobbs NM 88241

Title \_\_\_\_\_ Signature [Signature]

Date \_\_\_\_\_ Title Plant Manager Date 2-21-2

**OIL CONSERVATION DIVISION**

Approved By Marie Peterson Title MARIE PETERSON Date MAR 05 2002  
GEOLOGICAL / PETROLEUM  
TECHNICIAN

A COPY OF THIS FORM MUST BE ON LOCATION DURING TANK CLEANING, REMOVAL OF SEDIMENT OIL OR MISCELLANEOUS HYDROCARBONS, AND MUST BE PRESENTED WITH TANK BOTTOMS, SEDIMENT OIL OR MISCELLANEOUS HYDROCARBONS AT THE TREATING PLANT TO WHICH IT IS DELIVERED.

DISTRIBUTION BY OCD	
	Santa Fe
	File
	Operator
	Transporter (2)



District I  
1625 N. French Dr., Hobbs, NM 88240  
District II  
811 South First, Artesia, NM 88210  
District III  
1000 Rio Brazos Road, Aztec, NM 87410  
District IV  
2040 South Pacheco, Santa Fe, NM 87505

State of New Mexico  
Energy Minerals and Natural Resources

Oil Conservation Division  
2040 South Pacheco  
Santa Fe, NM 87505

Form C-117 A  
Revised March 17, 1999

Submit 5 Copies to  
Appropriate District Office

PERMIT NO. H-24596

**TANK CLEANING, SEDIMENT OIL REMOVAL, TRANSPORTATION OF MISCELLANEOUS HYDROCARBONS AND DISPOSAL PERMIT**

Operator or Owner Gandy Corp. Address Box 827 Tatum Nm 88267  
Lease or Facility Name Gandy plant Location 11-10-35  
U.L. - Sec. - Twp. - Rge.

**OPERATION TO BE PERFORMED:**

- Tank Cleaning  Sediment Oil Removal  Transportation of Miscellaneous Hydrocarbons

Operator or Owner Representative authorizing work Lewis

Date Work to be Performed 2-21-2

**TANK CLEANING DATA** Tank Number \_\_\_\_\_ Volume \_\_\_\_\_

Tank Type \_\_\_\_\_ Volume Below Load Line \_\_\_\_\_

**SEDIMENT OIL OR MISCELLANEOUS HYDROCARBON DATA**

Sediment Oil from:  Pit  Cellar  Other


**MISCELLANEOUS OIL**

Tank Bottoms From:  Pipeline Station  Crude Terminal  Refinery  Other\*

Catchings From:  Gasoline Plant  Gathering Lines  Salt Water Disposal System  Other\*

Pipeline Break Oil or Spill

\*Other (Explain) \_\_\_\_\_



**VOLUME AND DESTINATION:** Estimated Volume 775 Bbls. Field test volume of good oil 772.75 Bbls.  
(Not required prior to Division approval)

Destination (Name and Location of treating plant or other facility) Jenex Operating 11100 S Eunice Highway 18  
P O Box 308 Hobbs NM 88241

**DESTRUCTION OF SEDIMENT OIL BY:**  Burning  Pit Disposal  Use on Roads or firewalls  Other

(Explain) \_\_\_\_\_

Location of Destruction \_\_\_\_\_

Justification of Destruction \_\_\_\_\_

**CERTIFICATION: (APPLICATION MAY BE MADE BY EITHER OF THE FOLLOWING)**

I hereby certify that the information above is true and complete to the best of my knowledge and belief.

Owner \_\_\_\_\_ Transporter Jenex Operating  
By \_\_\_\_\_ Address P O Box 308 Hobbs NM 88241  
Title \_\_\_\_\_ Signature [Signature]  
Date \_\_\_\_\_ Title Plant Manager Date 2-21-2

**OIL CONSERVATION DIVISION**

Approved By Marie Peterson Title MARIE PETERSON Date MAR 05 2002  
GEOLOGICAL / PETROLEUM  
TECHNICIAN

A COPY OF THIS FORM MUST BE ON LOCATION DURING TANK CLEANING, REMOVAL OF SEDIMENT OIL OR MISCELLANEOUS HYDROCARBONS, AND MUST BE PRESENTED WITH TANK BOTTOMS, SEDIMENT OIL OR MISCELLANEOUS HYDROCARBONS AT THE TREATING PLANT TO WHICH IT IS DELIVERED.

DISTRIBUTION BY OCD	
	Santa Fe
	File
	Operator
	Transporter (2)

District I  
1625 N. French Dr., Hobbs, NM 88240  
District II  
811 South First, Artesia, NM 88210  
District III  
1000 Rio Brazos Road, Aztec, NM 87410  
District IV  
2040 South Pacheco, Santa Fe, NM 87505

State of New Mexico  
Energy Minerals and Natural Resources

Form C-117 A  
Revised March 17, 1999

Oil Conservation Division  
2040 South Pacheco  
Santa Fe, NM 87505

Submit 5 Copies to  
Appropriate District Office

PERMIT NO. H-24595

**TANK CLEANING, SEDIMENT OIL REMOVAL, TRANSPORTATION OF MISCELLANEOUS HYDROCARBONS AND DISPOSAL PERMIT**

Operator or Owner HRC Inc Address P.O. Box 5102 Hobbs NM 88241

Lease or Facility Name E.T.2 Location 26-19-38  
U.L. - Sec. - Twp. - Rge.

**OPERATION TO BE PERFORMED:**

- Tank Cleaning  Sediment Oil Removal  Transportation of Miscellaneous Hydrocarbons

Operator or Owner Representative authorizing work Gary

Date Work to be Performed 2-20-2

**TANK CLEANING DATA** Tank Number \_\_\_\_\_ Volume \_\_\_\_\_

Tank Type \_\_\_\_\_ Volume Below Load Line \_\_\_\_\_

**SEDIMENT OIL OR MISCELLANEOUS HYDROCARBON DATA**

Sediment Oil from:  Pit  Cellar  Other

**MISCELLANEOUS OIL**

Tank Bottoms From:  Pipeline Station  Crude Terminal  Refinery  Other\*

Catchings From:  Gasoline Plant  Gathering Lines  Salt Water Disposal System  Other\*

Pipeline Break Oil or Spill

\*Other (Explain) \_\_\_\_\_

**VOLUME AND DESTINATION:** Estimated Volume 150 Bbls. Field test volume of good oil 74.52 Bbls.  
(Not required prior to Division approval)

Destination (Name and Location of treating plant or other facility) Jenex Operating 11100 S Eunice Highway 18  
P O Box 308 Hobbs NM 88241

**DESTRUCTION OF SEDIMENT OIL BY:**  Burning  Pit Disposal  Use on Roads or firewalls  Other

(Explain) \_\_\_\_\_

Location of Destruction \_\_\_\_\_

Justification of Destruction \_\_\_\_\_

**CERTIFICATION: (APPLICATION MAY BE MADE BY EITHER OF THE FOLLOWING)**

I hereby certify that the information above is true and complete to the best of my knowledge and belief.

Owner \_\_\_\_\_

Transporter Jenex Operating

By \_\_\_\_\_

Address P O Box 308 Hobbs NM 88241

Title \_\_\_\_\_

Signature [Signature]

Date \_\_\_\_\_

Title Plant Manager Date 2-20-2

**OIL CONSERVATION DIVISION**

Approved By Marie Peterson

Title MARIE PETERSON  
GEOLOGICAL / PETROLEUM  
TECHNICIAN

Date MAR 05 2002

A COPY OF THIS FORM MUST BE ON LOCATION DURING TANK CLEANING, REMOVAL OF SEDIMENT OIL OR MISCELLANEOUS HYDROCARBONS, AND MUST BE PRESENTED WITH TANK BOTTOMS, SEDIMENT OIL OR MISCELLANEOUS HYDROCARBONS AT THE TREATING PLANT TO WHICH IT IS DELIVERED.

DISTRIBUTION BY OCD

	Santa Fe
	File
	Operator
	Transporter (2)

District I  
1625 N. French Dr., Hobbs, NM 88240  
District II  
811 South First, Artesia, NM 88210  
District III  
1000 Rio Brazos Road, Aztec, NM 87410  
District IV  
2040 South Pacheco, Santa Fe, NM 87505

State of New Mexico  
Energy Minerals and Natural Resources

Form C-117 A  
Revised March 17, 1999

Oil Conservation Division  
2040 South Pacheco  
Santa Fe, NM 87505

Submit 5 Copies to  
Appropriate District Office

PERMIT NO. H-24594

**TANK CLEANING, SEDIMENT OIL REMOVAL, TRANSPORTATION OF MISCELLANEOUS HYDROCARBONS AND DISPOSAL PERMIT**

Operator or Owner Rice Operating Address 122 W Taylor Hobbs NM 88240  
Lease or Facility Name K-33 Location 33-19-37  
U.L. - Sec. - Twp. - Rge.

**OPERATION TO BE PERFORMED:**

- Tank Cleaning  Sediment Oil Removal  Transportation of Miscellaneous Hydrocarbons

Operator or Owner Representative authorizing work Craig

Date Work to be Performed 2-20-02

**TANK CLEANING DATA** Tank Number \_\_\_\_\_ Volume \_\_\_\_\_

Tank Type \_\_\_\_\_ Volume Below Load Line \_\_\_\_\_

**SEDIMENT OIL OR MISCELLANEOUS HYDROCARBON DATA**

Sediment Oil from:  Pit  Cellar  Other

**MISCELLANEOUS OIL**

Tank Bottoms From:  Pipeline Station  Crude Terminal  Refinery  Other\*

Catchings From:  Gasoline Plant  Gathering Lines  Salt Water Disposal System  Other\*

Pipeline Break Oil or Spill

\*Other (Explain) \_\_\_\_\_

**VOLUME AND DESTINATION:** Estimated Volume 125 Bbls. Field test volume of good oil 432.05 Bbls.  
(Not required prior to Division approval)

Destination (Name and Location of treating plant or other facility) Jenex Operating 11100 S Eunice Highway 18  
P O Box 308 Hobbs NM 88241

**DESTRUCTION OF SEDIMENT OIL BY:**  Burning  Pit Disposal  Use on Roads or firewalls  Other

(Explain) \_\_\_\_\_

Location of Destruction \_\_\_\_\_

Justification of Destruction \_\_\_\_\_

**CERTIFICATION: (APPLICATION MAY BE MADE BY EITHER OF THE FOLLOWING)**

I hereby certify that the information above is true and complete to the best of my knowledge and belief.

Owner \_\_\_\_\_

Transporter Jenex Operating

By \_\_\_\_\_

Address P O Box 308 Hobbs NM 88241

Title \_\_\_\_\_

Signature [Signature]

Date \_\_\_\_\_

Title Plant Manager Date 2-20-02

**OIL CONSERVATION DIVISION**

Approved By Marie Peterson Title MARIE PETERSON Date MAR 05 2002  
GEOLOGICAL / PETROLEUM  
TECHNICIAN

A COPY OF THIS FORM MUST BE ON LOCATION DURING TANK CLEANING, REMOVAL OF SEDIMENT OIL OR MISCELLANEOUS HYDROCARBONS, AND MUST BE PRESENTED WITH TANK BOTTOMS, SEDIMENT OIL OR MISCELLANEOUS HYDROCARBONS AT THE TREATING PLANT TO WHICH IT IS DELIVERED.

DISTRIBUTION BY OCD	
	Santa Fe
	File
	Operator
	Transporter (2)

District I  
1625 N. French Dr., Hobbs, NM 88240  
District II  
811 South First, Artesia, NM 88210  
District III  
1000 Rio Brazos Road, Aztec, NM 87410  
District IV  
2040 South Pacheco, Santa Fe, NM 87505

State of New Mexico  
Energy Minerals and Natural Resources

Oil Conservation Division  
2040 South Pacheco  
Santa Fe, NM 87505

Form C-117 A  
Revised March 17, 1999

Submit 5 Copies to  
Appropriate District Office

PERMIT NO. H-24593

**TANK CLEANING, SEDIMENT OIL REMOVAL, TRANSPORTATION OF MISCELLANEOUS HYDROCARBONS AND DISPOSAL PERMIT**

Operator or Owner Rice Operating Address 122 W Taylor Hobbs NM 88240  
Lease or Facility Name N-18 Location 18-22-37  
U.L. - Sec. - Twp. - Rge.

**OPERATION TO BE PERFORMED:**

- Tank Cleaning  Sediment Oil Removal  Transportation of Miscellaneous Hydrocarbons

Operator or Owner Representative authorizing work Craig

Date Work to be Performed 2-20-2

**TANK CLEANING DATA** Tank Number \_\_\_\_\_ Volume \_\_\_\_\_

Tank Type \_\_\_\_\_ Volume Below Load Line \_\_\_\_\_  
**SEDIMENT OIL OR MISCELLANEOUS HYDROCARBON DATA**

Sediment Oil from:  Pit  Cellar  Other

**MISCELLANEOUS OIL**

Tank Bottoms From:  Pipeline Station  Crude Terminal  Refinery  Other\*

Catchings From:  Gasoline Plant  Gathering Lines  Salt Water Disposal System  Other\*

Pipeline Break Oil or Spill

\*Other (Explain) \_\_\_\_\_

**VOLUME AND DESTINATION:** Estimated Volume 120 Bbls. Field test volume of good oil 118,800 Bbls.  
(Not required prior to Division approval)

Destination (Name and Location of treating plant or other facility) Jenex Operating 11100 S Eunice Highway 18  
P O Box 308 Hobbs NM 88241

**DESTRUCTION OF SEDIMENT OIL BY:**  Burning  Pit Disposal  Use on Roads or firewalls  Other

(Explain) \_\_\_\_\_

Location of Destruction \_\_\_\_\_

Justification of Destruction \_\_\_\_\_

**CERTIFICATION: (APPLICATION MAY BE MADE BY EITHER OF THE FOLLOWING)**

I hereby certify that the information above is true and complete to the best of my knowledge and belief.

Owner \_\_\_\_\_

Transporter Jenex Operating

By \_\_\_\_\_

Address P O Box 308 Hobbs NM 88241

Title \_\_\_\_\_

Signature [Signature]

Date \_\_\_\_\_

Title Plant Manager Date 2-20-2

**OIL CONSERVATION DIVISION**

Approved By Marie Peterson

Title MARIE PETERSON  
GEOLOGICAL / PETROLEUM  
TECHNICIAN

Date MAR 05 2002

A COPY OF THIS FORM MUST BE ON LOCATION DURING TANK CLEANING, REMOVAL OF SEDIMENT OIL OR MISCELLANEOUS HYDROCARBONS, AND MUST BE PRESENTED WITH TANK BOTTOMS, SEDIMENT OIL OR MISCELLANEOUS HYDROCARBONS AT THE TREATING PLANT TO WHICH IT IS DELIVERED.

DISTRIBUTION BY OCD	
	Santa Fe
	File
	Operator
	Transporter (2)

District I  
1625 N. French Dr., Hobbs, NM 88240  
District II  
811 South First, Artesia, NM 88210  
District III  
1000 Rio Brazos Road, Aztec, NM 87410  
District IV  
2040 South Pacheco, Santa Fe, NM 87505

State of New Mexico  
Energy Minerals and Natural Resources

Oil Conservation Division  
2040 South Pacheco  
Santa Fe, NM 87505

Form C-117 A  
Revised March 17, 1999

Submit 5 Copies to  
Appropriate District Office

PERMIT NO. H-24588

**TANK CLEANING, SEDIMENT OIL REMOVAL, TRANSPORTATION OF MISCELLANEOUS HYDROCARBONS AND DISPOSAL PERMIT**

Operator or Owner Chaparral Services Address Texas Ave Eunice NM  
Lease or Facility Name Chaparral SWD Location 17-23-37  
U.L. - Sec. - Twp. - Rge.

**OPERATION TO BE PERFORMED:**

- Tank Cleaning  Sediment Oil Removal  Transportation of Miscellaneous Hydrocarbons

Operator or Owner Representative authorizing work Ken

Date Work to be Performed 2-19-02

**TANK CLEANING DATA** Tank Number \_\_\_\_\_ Volume \_\_\_\_\_

Tank Type \_\_\_\_\_ Volume Below Load Line \_\_\_\_\_

**SEDIMENT OIL OR MISCELLANEOUS HYDROCARBON DATA**

Sediment Oil from:  Pit  Cellar  Other

**MISCELLANEOUS OIL**

Tank Bottoms From:  Pipeline Station  Crude Terminal  Refinery  Other\*

Catchings From:  Gasoline Plant  Gathering Lines  Salt Water Disposal System  Other\*

Pipeline Break Oil or Spill

\*Other (Explain) \_\_\_\_\_

**VOLUME AND DESTINATION:** Estimated Volume 760 Bbls. Field test volume of good oil 735.94 Bbls.  
(Not required prior to Division approval)

Destination (Name and Location of treating plant or other facility) Jenex Operating 11100 S Eunice Highway 18  
P O Box 308 Hobbs NM 88241

**DESTRUCTION OF SEDIMENT OIL BY:**  Burning  Pit Disposal  Use on Roads or firewalls  Other

(Explain) \_\_\_\_\_

Location of Destruction \_\_\_\_\_

Justification of Destruction \_\_\_\_\_

**CERTIFICATION: (APPLICATION MAY BE MADE BY EITHER OF THE FOLLOWING)**

I hereby certify that the information above is true and complete to the best of my knowledge and belief.

Owner \_\_\_\_\_

Transporter Jenex Operating

By \_\_\_\_\_

Address P O Box 308 Hobbs NM 88241

Title \_\_\_\_\_

Signature [Signature]

Date \_\_\_\_\_

Title Plant Manager Date \_\_\_\_\_

**OIL CONSERVATION DIVISION**

Approved By Marie Peterson Title \_\_\_\_\_

MARIE PETERSON  
GEOLOGICAL / PETROLEUM  
TECHNICIAN

Date MAR 05 2002

A COPY OF THIS FORM MUST BE ON LOCATION DURING TANK CLEANING, REMOVAL OF SEDIMENT OIL OR MISCELLANEOUS HYDROCARBONS, AND MUST BE PRESENTED WITH TANK BOTTOMS, SEDIMENT OIL OR MISCELLANEOUS HYDROCARBONS AT THE TREATING PLANT TO WHICH IT IS DELIVERED.

DISTRIBUTION BY OCD	
	Santa Fe
	File
	Operator
	Transporter (2)

District I  
1625 N. French Dr., Hobbs, NM 88240  
District II  
811 South First, Artesia, NM 88210  
District III  
1000 Rio Brazos Road, Aztec, NM 87410  
District IV  
2040 South Pacheco, Santa Fe, NM 87505

State of New Mexico  
Energy Minerals and Natural Resources

Oil Conservation Division  
2040 South Pacheco  
Santa Fe, NM 87505

Form C-117 A  
Revised March 17, 1999

Submit 5 Copies to  
Appropriate District Office

PERMIT NO. H-24587

**TANK CLEANING, SEDIMENT OIL REMOVAL, TRANSPORTATION OF MISCELLANEOUS HYDROCARBONS AND DISPOSAL PERMIT**

Operator or Owner Rice Operating Address 122 W Taylor Hobbs NM 88240  
Lease or Facility Name K-33 Location 33-19-37  
U.L. - Sec. - Twp. - Rge.

**OPERATION TO BE PERFORMED:**

- Tank Cleaning  Sediment Oil Removal  Transportation of Miscellaneous Hydrocarbons

Operator or Owner Representative authorizing work Craig

Date Work to be Performed 2-18-2

**TANK CLEANING DATA** Tank Number \_\_\_\_\_ Volume \_\_\_\_\_

Tank Type \_\_\_\_\_ Volume Below Load Line \_\_\_\_\_  
**SEDIMENT OIL OR MISCELLANEOUS HYDROCARBON DATA**

Sediment Oil from:  Pit  Cellar  Other

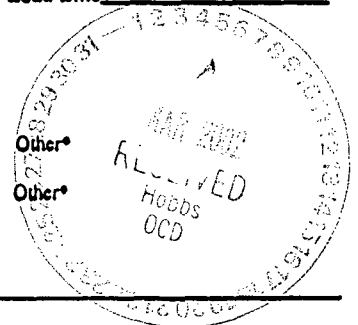
**MISCELLANEOUS OIL**

Tank Bottoms From:  Pipeline Station  Crude Terminal  Refinery  Other\*

Catchings From:  Gasoline Plant  Gathering Lines  Salt Water Disposal System  Other\*

Pipeline Break Oil or Spill

\*Other (Explain) \_\_\_\_\_



**VOLUME AND DESTINATION:**

Estimated Volume 70 Bbls. Field test volume of good oil 69.70 Bbls.  
(Not required prior to Division approval)

Destination (Name and Location of treating plant or other facility) Jenex Operating 11100 S Eunice Highway 18  
P O Box 308 Hobbs NM 88241

**DESTRUCTION OF SEDIMENT OIL BY:**

- Burning  Pit Disposal  Use on Roads or firewalls  Other

(Explain) \_\_\_\_\_

Location of Destruction \_\_\_\_\_

Justification of Destruction \_\_\_\_\_

**CERTIFICATION: (APPLICATION MAY BE MADE BY EITHER OF THE FOLLOWING)**

I hereby certify that the information above is true and complete to the best of my knowledge and belief.

Owner \_\_\_\_\_

Transporter Jenex Operating

By \_\_\_\_\_

Address P O Box 308 Hobbs NM 88241

Title \_\_\_\_\_

Signature [Signature]

Date \_\_\_\_\_

Title Plant Manager Date 2-18-2

**OIL CONSERVATION DIVISION**

Approved By Marie Peterson Title MARIE PETERSON Date MAR 05 2002  
GEOLOGICAL / PETROLEUM  
TECHNICIAN

A COPY OF THIS FORM MUST BE ON LOCATION DURING TANK CLEANING, REMOVAL OF SEDIMENT OIL OR MISCELLANEOUS HYDROCARBONS, AND MUST BE PRESENTED WITH TANK BOTTOMS, SEDIMENT OIL OR MISCELLANEOUS HYDROCARBONS AT THE TREATING PLANT TO WHICH IT IS DELIVERED.

DISTRIBUTION BY OGD	
	Santa Fe
	File
	Operator
	Transporter (2)

District I  
1625 N. French Dr., Hobbs, NM 88240  
District II  
811 South First, Artesia, NM 88210  
District III  
1000 Rio Brazos Road, Aztec, NM 87410  
District IV  
2040 South Pacheco, Santa Fe, NM 87505

State of New Mexico  
Energy Minerals and Natural Resources

Form C-117 A  
Revised March 17, 1999

Oil Conservation Division  
2040 South Pacheco  
Santa Fe, NM 87505

Submit 5 Copies to  
Appropriate District Office

PERMIT NO. H-24586

**TANK CLEANING, SEDIMENT OIL REMOVAL, TRANSPORTATION OF MISCELLANEOUS HYDROCARBONS AND DISPOSAL PERMIT**

Operator or Owner Rice Operating Address 122 W Taylor Hobbs NM 88240  
Lease or Facility Name M-33 Location 33-20-37  
U.L. - Sec. - Twp. - Rge.

**OPERATION TO BE PERFORMED:**

- Tank Cleaning  Sediment Oil Removal  Transportation of Miscellaneous Hydrocarbons

Operator or Owner Representative authorizing work Craig

Date Work to be Performed 2-18-2

**TANK CLEANING DATA** Tank Number \_\_\_\_\_ Volume \_\_\_\_\_

Tank Type \_\_\_\_\_ Volume Below Load Line \_\_\_\_\_

**SEDIMENT OIL OR MISCELLANEOUS HYDROCARBON DATA**

Sediment Oil from:  Pit  Cellar  Other

**MISCELLANEOUS OIL**

Tank Bottoms From:  Pipeline Station  Crude Terminal  Refinery  Other\*

Catchings From:  Gasoline Plant  Gathering Lines  Salt Water Disposal System  Other\*

Pipeline Break Oil or Spill

\*Other (Explain) \_\_\_\_\_

**VOLUME AND DESTINATION:** Estimated Volume 95 Bbls. Field test volume of good oil 92.99 Bbls.  
(Not required prior to Division approval)

Destination (Name and Location of treating plant or other facility) Jenex Operating 11100 S Eunice Highway 18  
P O Box 308 Hobbs NM 88241

**DESTRUCTION OF SEDIMENT OIL BY:**  Burning  Pit Disposal  Use on Roads or firewalls  Other

(Explain) \_\_\_\_\_

Location of Destruction \_\_\_\_\_

Justification of Destruction \_\_\_\_\_

**CERTIFICATION: (APPLICATION MAY BE MADE BY EITHER OF THE FOLLOWING)**

I hereby certify that the information above is true and complete to the best of my knowledge and belief.

Owner \_\_\_\_\_

Transporter Jenex Operating

By \_\_\_\_\_

Address P O Box 308 Hobbs NM 88241

Title \_\_\_\_\_

Signature [Signature]

Date \_\_\_\_\_

Title Plant Manager Date 2-18-2

**OIL CONSERVATION DIVISION**

Approved By Marie Peterson Title GEOLOGICAL / PETROLEUM Date MAR 05 2002

MARIE PETERSON

TECHNICIAN

DISTRIBUTION BY OCD	
	Santa Fe
	File
	Operator
	Transporter (2)

A COPY OF THIS FORM MUST BE ON LOCATION DURING TANK CLEANING, REMOVAL OF SEDIMENT OIL OR MISCELLANEOUS HYDROCARBONS, AND MUST BE PRESENTED WITH TANK BOTTOMS, SEDIMENT OIL OR MISCELLANEOUS HYDROCARBONS AT THE TREATING PLANT TO WHICH IT IS DELIVERED.

District I  
1625 N. French Dr., Hobbs, NM 88240  
District II  
811 South First, Artesia, NM 88210  
District III  
1000 Rio Brazos Road, Aztec, NM 87410  
District IV  
2040 South Pacheco, Santa Fe, NM 87505

State of New Mexico  
Energy Minerals and Natural Resources

Oil Conservation Division  
2040 South Pacheco  
Santa Fe, NM 87505

Form C-117 A  
Revised March 17, 1999

Submit 5 Copies to  
Appropriate District Office

PERMIT NO. H-24585

**TANK CLEANING, SEDIMENT OIL REMOVAL, TRANSPORTATION OF MISCELLANEOUS HYDROCARBONS AND DISPOSAL PERMIT**

Operator or Owner Basin Alliance LLC Address Box 1378 Hobbs Nm 88241

Lease or Facility Name A.J. State SWD Location 33-18-36

U.L. • Sec. • Twp. • Rge.

**OPERATION TO BE PERFORMED:**

- Tank Cleaning  Sediment Oil Removal  Transportation of Miscellaneous Hydrocarbons

Operator or Owner Representative authorizing work Hugo

Date Work to be Performed 2-17-2

**TANK CLEANING DATA** Tank Number \_\_\_\_\_ Volume \_\_\_\_\_

Tank Type \_\_\_\_\_ Volume Below Load Line \_\_\_\_\_

**SEDIMENT OIL OR MISCELLANEOUS HYDROCARBON DATA**

Sediment Oil from:  Pit  Cellar  Other

**MISCELLANEOUS OIL**

Tank Bottoms From:  Pipeline Station  Crude Terminal  Refinery  Other

Catchings From:  Gasoline Plant  Gathering Lines  Salt Water Disposal System  Other

Pipeline Break Oil or Spill

\*Other (Explain) \_\_\_\_\_

**VOLUME AND DESTINATION:** Estimated Volume 375 Bbls. Field test volume of good oil 372.64 Bbls.

(Not required prior to Division approval)

Destination (Name and Location of treating plant or other facility) Jenex Operating 11100 S Eunice Highway 18

P O Box 308 Hobbs NM 88241

**DESTRUCTION OF SEDIMENT OIL BY:**  Burning  Pit Disposal  Use on Roads or firewalls  Other

(Explain) \_\_\_\_\_

Location of Destruction \_\_\_\_\_

Justification of Destruction \_\_\_\_\_

**CERTIFICATION: (APPLICATION MAY BE MADE BY EITHER OF THE FOLLOWING)**

I hereby certify that the information above is true and complete to the best of my knowledge and belief.

Owner \_\_\_\_\_

Transporter Jenex Operating

By \_\_\_\_\_

Address P O Box 308 Hobbs NM 88241

Title \_\_\_\_\_

Signature [Signature]

Date \_\_\_\_\_

Title Plant Manager Date 2-17-2

**OIL CONSERVATION DIVISION**

Approved By Marie Peterson Title \_\_\_\_\_

MARIE PETERSON  
GEOLOGICAL / PETROLEUM  
TECHNICIAN

Date MAR 05 2002

A COPY OF THIS FORM MUST BE ON LOCATION DURING TANK CLEANING, REMOVAL OF SEDIMENT OIL OR MISCELLANEOUS HYDROCARBONS, AND MUST BE PRESENTED WITH TANK BOTTOMS, SEDIMENT OIL OR MISCELLANEOUS HYDROCARBONS AT THE TREATING PLANT TO WHICH IT IS DELIVERED.

DISTRIBUTION BY OCD	
	Santa Fe
	File
	Operator
	Transporter (2)



District I  
1625 N. French Dr., Hobbs, NM 88240  
District II  
811 South First, Artesia, NM 88210  
District III  
1000 Rio Brazos Road, Aztec, NM 87410  
District IV  
2040 South Pacheco, Santa Fe, NM 87505

State of New Mexico  
Energy Minerals and Natural Resources

Oil Conservation Division  
2040 South Pacheco  
Santa Fe, NM 87505

Form C-117 A  
Revised March 17, 1999

Submit 5 Copies to  
Appropriate District Office

PERMIT NO. H-24584

**TANK CLEANING, SEDIMENT OIL REMOVAL, TRANSPORTATION OF MISCELLANEOUS HYDROCARBONS AND DISPOSAL PERMIT**

Operator or Owner Mesquite SWD Address Box 481 Carlsbad Nm 88220  
Lease or Facility Name Richardson Fee Location 5-14-36  
U.L. - Sec. - Twp. - Rge.

**OPERATION TO BE PERFORMED:**

- Tank Cleaning  Sediment Oil Removal  Transportation of Miscellaneous Hydrocarbons

Operator or Owner Representative authorizing work Clay

Date Work to be Performed 2-17-18-2

**TANK CLEANING DATA** Tank Number \_\_\_\_\_ Volume \_\_\_\_\_

Tank Type \_\_\_\_\_ Volume Below Load Line \_\_\_\_\_  
**SEDIMENT OIL OR MISCELLANEOUS HYDROCARBON DATA**

Sediment Oil from:  Pit  Cellar  Other

**MISCELLANEOUS OIL**

Tank Bottoms From:  Pipeline Station  Crude Terminal  Refinery  Other

Catchings From:  Gasoline Plant  Gathering Lines  Salt Water Disposal System  Other

Pipeline Break Oil or Spill

\*Other (Explain) \_\_\_\_\_

**VOLUME AND DESTINATION:** Estimated Volume 300 Bbls. Field test volume of good oil 271.43 Bbls.  
(Not required prior to Division approval)

Destination (Name and Location of treating plant or other facility) Jenex Operating 11100 S Eunice Highway 18  
P O Box 308 Hobbs NM 88241

**DESTRUCTION OF SEDIMENT OIL BY:**  Burning  Pit Disposal  Use on Roads or firewalls  Other

(Explain) \_\_\_\_\_

Location of Destruction \_\_\_\_\_

Justification of Destruction \_\_\_\_\_

**CERTIFICATION: (APPLICATION MAY BE MADE BY EITHER OF THE FOLLOWING)**

I hereby certify that the information above is true and complete to the best of my knowledge and belief.

Owner \_\_\_\_\_ Transporter Jenex Operating  
By \_\_\_\_\_ Address P O Box 308 Hobbs NM 88241  
Title \_\_\_\_\_ Signature [Signature]  
Date \_\_\_\_\_ Title Plant Manager Date \_\_\_\_\_

**OIL CONSERVATION DIVISION**

Approved By Marie Peterson Title MARIE PETERSON Date MAR 05 2002  
GEOLOGICAL / PETROLEUM  
TECHNICIAN

A COPY OF THIS FORM MUST BE ON LOCATION DURING TANK CLEANING, REMOVAL OF SEDIMENT OIL OR MISCELLANEOUS HYDROCARBONS, AND MUST BE PRESENTED WITH TANK BOTTOMS, SEDIMENT OIL OR MISCELLANEOUS HYDROCARBONS AT THE TREATING PLANT TO WHICH IT IS DELIVERED.

DISTRIBUTION BY OCD	
	Santa Fe
	File
	Operator
	Transporter (2)

District I  
1625 N. French Dr., Hobbs, NM 88240  
District II  
811 South First, Artesia, NM 88210  
District III  
1000 Rio Brazos Road, Aztec, NM 87410  
District IV  
2040 South Pacheco, Santa Fe, NM 87505

State of New Mexico  
Energy Minerals and Natural Resources

Oil Conservation Division  
2040 South Pacheco  
Santa Fe, NM 87505

Form C-117 A  
Revised March 17, 1999

Submit 5 Copies to  
Appropriate District Office

PERMIT NO. H-24583

**TANK CLEANING, SEDIMENT OIL REMOVAL, TRANSPORTATION OF MISCELLANEOUS HYDROCARBONS AND DISPOSAL PERMIT**

Operator or Owner Sundance Services Address P.O. Box 1737 Eunice NM 88231

Lease or Facility Name Prabo Facility Location 29-21-38  
U.L. - Sec. - Twp. - Rge.

**OPERATION TO BE PERFORMED:**

- Tank Cleaning  Sediment Oil Removal  Transportation of Miscellaneous Hydrocarbons

Operator or Owner Representative authorizing work Kelly

Date Work to be Performed 2-16-2

**TANK CLEANING DATA** Tank Number \_\_\_\_\_ Volume \_\_\_\_\_

Tank Type \_\_\_\_\_ Volume Below Load Line \_\_\_\_\_

**SEDIMENT OIL OR MISCELLANEOUS HYDROCARBON DATA**

Sediment Oil from:  Pit  Cellar  Other

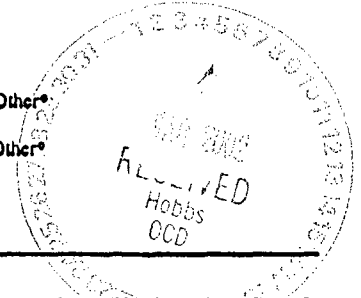
**MISCELLANEOUS OIL**

Tank Bottoms From:  Pipeline Station  Crude Terminal  Refinery  Other\*

Catchings From:  Gasoline Plant  Gathering Lines  Salt Water Disposal System  Other\*

Pipeline Break Oil or Spill

\*Other (Explain) \_\_\_\_\_



**VOLUME AND DESTINATION:** Estimated Volume 175 Bbls. Field test volume of good oil 17409 Bbls.  
(Not required prior to Division approval)

Destination (Name and Location of treating plant or other facility) Jenex Operating 1100 S Eunice Highway 18  
P O Box 308 Hobbs NM 88241

**DESTRUCTION OF SEDIMENT OIL BY:**  Burning  Pit Disposal  Use on Roads or firewalls  Other

(Explain) \_\_\_\_\_

Location of Destruction \_\_\_\_\_

Justification of Destruction \_\_\_\_\_

**CERTIFICATION: (APPLICATION MAY BE MADE BY EITHER OF THE FOLLOWING)**

I hereby certify that the information above is true and complete to the best of my knowledge and belief.

Owner \_\_\_\_\_

Transporter Jenex Operating

By \_\_\_\_\_

Address P O Box 308 Hobbs NM 88241

Title \_\_\_\_\_

Signature [Signature]

Date \_\_\_\_\_

Title Plant Manager Date 2-16-2

**OIL CONSERVATION DIVISION**

Approved By Marie Peterson Title MARIE PETERSON Date MAR 05 2002  
GEOLOGICAL / PETROLEUM  
TECHNICIAN

A COPY OF THIS FORM MUST BE ON LOCATION DURING TANK CLEANING, REMOVAL OF SEDIMENT OIL OR MISCELLANEOUS HYDROCARBONS, AND MUST BE PRESENTED WITH TANK BOTTOMS, SEDIMENT OIL OR MISCELLANEOUS HYDROCARBONS AT THE TREATING PLANT TO WHICH IT IS DELIVERED.

DISTRIBUTION BY OGD	
	Santa Fe
	File
	Operator
	Transporter (2)

District I  
1625 N. French Dr., Hobbs, NM 88240  
District II  
811 South First, Artesia, NM 88210  
District III  
1000 Rio Brazos Road, Aztec, NM 87410  
District IV  
2040 South Pacheco, Santa Fe, NM 87505

State of New Mexico  
Energy Minerals and Natural Resources

Form C-117 A  
Revised March 17, 1999

Oil Conservation Division  
2040 South Pacheco  
Santa Fe, NM 87505

Submit 5 Copies to  
Appropriate District Office

PERMIT NO. H-24575

**TANK CLEANING, SEDIMENT OIL REMOVAL, TRANSPORTATION OF MISCELLANEOUS HYDROCARBONS AND DISPOSAL PERMIT**

Operator or Owner Pool Co. Address P.O. Box 5208 Hobbs NM 88241

Lease or Facility Name State AB SWD Location 3-19-37  
U.L. - Sec. - Twp. - Rge.

**OPERATION TO BE PERFORMED:**

- Tank Cleaning  Sediment Oil Removal  Transportation of Miscellaneous Hydrocarbons

Operator or Owner Representative authorizing work Freeman

Date Work to be Performed 2-15-2

**TANK CLEANING DATA** Tank Number \_\_\_\_\_ Volume \_\_\_\_\_

Tank Type \_\_\_\_\_ Volume Below Load Line \_\_\_\_\_  
**SEDIMENT OIL OR MISCELLANEOUS HYDROCARBON DATA**

Sediment Oil from:  Pit  Cellar  Other

**MISCELLANEOUS OIL**

Tank Bottoms From:  Pipeline Station  Crude Terminal  Refinery  Other\*

Catchings From:  Gasoline Plant  Gathering Lines  Salt Water Disposal System  Other\*

Pipeline Break Oil or Spill

\*Other (Explain) \_\_\_\_\_

**VOLUME AND DESTINATION:** Estimated Volume 190 Bbls. Field test volume of good oil 179.15 Bbls.  
(Not required prior to Division approval)

Destination (Name and Location of treating plant or other facility) Jenex Operating 11100 S Eunice Highway 18  
P O Box 308 Hobbs NM 88241

**DESTRUCTION OF SEDIMENT OIL BY:**  Burning  Pit Disposal  Use on Roads or firewalls  Other

(Explain) \_\_\_\_\_

Location of Destruction \_\_\_\_\_

Justification of Destruction \_\_\_\_\_

**CERTIFICATION: (APPLICATION MAY BE MADE BY EITHER OF THE FOLLOWING)**

I hereby certify that the information above is true and complete to the best of my knowledge and belief.

Owner \_\_\_\_\_

Transporter Jenex Operating

By \_\_\_\_\_

Address P O Box 308 Hobbs NM 88241

Title \_\_\_\_\_

Signature [Signature]

Date \_\_\_\_\_

Title Plant Manager Date 2-15-2

**OIL CONSERVATION DIVISION**

Approved By Marie Peterson Title MARIE PETERSON Date MAR 05 2002

GEOLOGICAL / PETROLEUM  
TECHNICIAN

A COPY OF THIS FORM MUST BE ON LOCATION DURING TANK CLEANING, REMOVAL OF SEDIMENT OIL OR MISCELLANEOUS HYDROCARBONS, AND MUST BE PRESENTED WITH TANK BOTTOMS, SEDIMENT OIL OR MISCELLANEOUS HYDROCARBONS AT THE TREATING PLANT TO WHICH IT IS DELIVERED.

DISTRIBUTION BY OCD	
	Santa Fe
	File
	Operator
	Transporter (2)

District I  
1625 N. French Dr., Hobbs, NM 88240  
District II  
811 South First, Artesia, NM 88210  
District III  
1000 Rio Brazos Road, Aztec, NM 87410  
District IV  
2040 South Pacheco, Santa Fe, NM 87505

State of New Mexico  
Energy Minerals and Natural Resources

Form C-117 A  
Revised March 17, 1999

Oil Conservation Division  
2040 South Pacheco  
Santa Fe, NM 87505

Submit 5 Copies to  
Appropriate District Office

PERMIT NO. H-24573

**TANK CLEANING, SEDIMENT OIL REMOVAL, TRANSPORTATION OF MISCELLANEOUS HYDROCARBONS AND DISPOSAL PERMIT**

Operator or Owner EGIL Address Box 10886 Midland Tx 79702

Lease or Facility Name Arco state #2 SWD Location 16-18-35  
U.L. - Sec. - Twp. - Rge.

**OPERATION TO BE PERFORMED:**

Tank Cleaning  Sediment Oil Removal  Transportation of Miscellaneous Hydrocarbons

Operator or Owner Representative authorizing work Don

Date Work to be Performed 2-14-2

**TANK CLEANING DATA** Tank Number \_\_\_\_\_ Volume \_\_\_\_\_

Tank Type \_\_\_\_\_ Volume Below Load Line \_\_\_\_\_

**SEDIMENT OIL OR MISCELLANEOUS HYDROCARBON DATA**

Sediment Oil from:  Pit  Cellar  Other

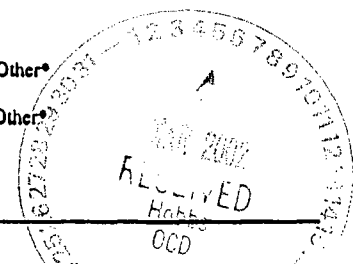
**MISCELLANEOUS OIL**

Tank Bottoms From:  Pipeline Station  Crude Terminal  Refinery  Other\*

Catchings From:  Gasoline Plant  Gathering Lines  Salt Water Disposal System  Other\*

Pipeline Break Oil or Spill

\*Other (Explain) \_\_\_\_\_



**VOLUME AND DESTINATION:** Estimated Volume 180 Bbls. Field test volume of good oil: 150.00 Bbls.  
(Not required prior to Division approval)

Destination (Name and Location of treating plant or other facility) Jenex Operating 11100 S Eunice Highway 18  
P O Box 308 Hobbs NM 88241

**DESTRUCTION OF SEDIMENT OIL BY:**  Burning  Pit Disposal  Use on Roads or firewalls  Other

(Explain) \_\_\_\_\_

Location of Destruction \_\_\_\_\_

Justification of Destruction \_\_\_\_\_

**CERTIFICATION: (APPLICATION MAY BE MADE BY EITHER OF THE FOLLOWING)**

I hereby certify that the information above is true and complete to the best of my knowledge and belief.

Owner \_\_\_\_\_ Transporter Jenex Operating  
By \_\_\_\_\_ Address P O Box 308 Hobbs NM 88241  
Title \_\_\_\_\_ Signature [Signature]  
Date \_\_\_\_\_ Title Plant Manager Date 2-14-2

**OIL CONSERVATION DIVISION**

Approved By Marie Peterson Title MARIE PETERSON GEOLOGICAL / PETROLEUM TECHNICIAN Date MAR 05 2002

A COPY OF THIS FORM MUST BE ON LOCATION DURING TANK CLEANING, REMOVAL OF SEDIMENT OIL OR MISCELLANEOUS HYDROCARBONS, AND MUST BE PRESENTED WITH TANK BOTTOMS, SEDIMENT OIL OR MISCELLANEOUS HYDROCARBONS AT THE TREATING PLANT TO WHICH IT IS DELIVERED.

DISTRIBUTION BY OGD	
	Santa Fe
	File
	Operator
	Transporter (2)

District I  
1625 N. French Dr., Hobbs, NM 88240  
District II  
811 South First, Artesia, NM 88210  
District III  
1000 Rio Brazos Road, Aztec, NM 87410  
District IV  
2040 South Pacheco, Santa Fe, NM 87505

State of New Mexico  
Energy Minerals and Natural Resources

Form C-117 A  
Revised March 17, 1999

Oil Conservation Division  
2040 South Pacheco  
Santa Fe, NM 87505

Submit 5 Copies to  
Appropriate District Office

PERMIT NO. H-24571

**TANK CLEANING, SEDIMENT OIL REMOVAL, TRANSPORTATION OF MISCELLANEOUS HYDROCARBONS AND DISPOSAL PERMIT**

Operator or Owner Gandy Corp Address Box 827 Tatum NM 88267  
Lease or Facility Name Gandy plant Location 11-10-35  
U.L. - Sec. - Twp. - Rge.

**OPERATION TO BE PERFORMED:**

Tank Cleaning  Sediment Oil Removal  Transportation of Miscellaneous Hydrocarbons

Operator or Owner Representative authorizing work Lewis

Date Work to be Performed 2-14-15-2

**TANK CLEANING DATA** Tank Number \_\_\_\_\_ Volume \_\_\_\_\_

Tank Type \_\_\_\_\_ Volume Below Load Line \_\_\_\_\_

**SEDIMENT OIL OR MISCELLANEOUS HYDROCARBON DATA**

Sediment Oil from:  Pit  Cellar  Other

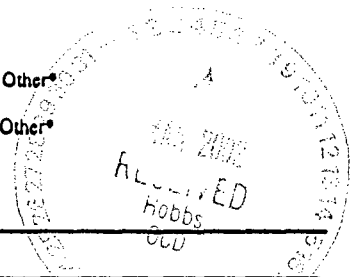
**MISCELLANEOUS OIL**

Tank Bottoms From:  Pipeline Station  Crude Terminal  Refinery  Other\*

Catchings From:  Gasoline Plant  Gathering Lines  Salt Water Disposal System  Other\*

Pipeline Break Oil or Spill

\*Other (Explain) \_\_\_\_\_



**VOLUME AND DESTINATION:** Estimated Volume 775 Bbls. Field test volume of good oil 778 Bbls.  
(Not required prior to Division approval)

Destination (Name and Location of treating plant or other facility) Jenex Operating 11100 S Eunice Highway 18  
P O Box 308 Hobbs NM 88241

**DESTRUCTION OF SEDIMENT OIL BY:**  Burning  Pit Disposal  Use on Roads or firewalls  Other

(Explain) \_\_\_\_\_

Location of Destruction \_\_\_\_\_

Justification of Destruction \_\_\_\_\_

**CERTIFICATION: (APPLICATION MAY BE MADE BY EITHER OF THE FOLLOWING)**

I hereby certify that the information above is true and complete to the best of my knowledge and belief.

Owner \_\_\_\_\_

Transporter Jenex Operating

By \_\_\_\_\_

Address P O Box 308 Hobbs NM 88241

Title \_\_\_\_\_

Signature [Signature]

Date \_\_\_\_\_

Title Plant Manager Date 2-14-2

**OIL CONSERVATION DIVISION**

Approved By Marie Peterson Title MARIE PETERSON Date MAR 05 2002  
GEOLOGICAL / PETROLEUM  
TECHNICIAN

A COPY OF THIS FORM MUST BE ON LOCATION DURING TANK CLEANING, REMOVAL OF SEDIMENT OIL OR MISCELLANEOUS HYDROCARBONS, AND MUST BE PRESENTED WITH TANK BOTTOMS, SEDIMENT OIL OR MISCELLANEOUS HYDROCARBONS AT THE TREATING PLANT TO WHICH IT IS DELIVERED.

DISTRIBUTION BY OCD	
	Santa Fe
	File
	Operator
	Transporter (2)

District I  
1625 N. French Dr., Hobbs, NM 88240  
District II  
811 South First, Artesia, NM 88210  
District III  
1000 Rio Brazos Road, Aztec, NM 87410  
District IV  
2040 South Pacheco, Santa Fe, NM 87505

State of New Mexico  
Energy Minerals and Natural Resources

Form C-117 A  
Revised March 17, 1999

Oil Conservation Division  
2040 South Pacheco  
Santa Fe, NM 87505

Submit 5 Copies to  
Appropriate District Office

PERMIT NO. H-24570

**TANK CLEANING, SEDIMENT OIL REMOVAL, TRANSPORTATION OF MISCELLANEOUS HYDROCARBONS AND DISPOSAL PERMIT**

Operator or Owner Sundance Services Address P.O. Box 1737 Eunice Nm 88231  
Lease or Facility Name Prabo Facility Location 29-21-38  
U.L. - Sec. - Twp. - Rge.

**OPERATION TO BE PERFORMED:**

Tank Cleaning  Sediment Oil Removal  Transportation of Miscellaneous Hydrocarbons

Operator or Owner Representative authorizing work Kelly

Date Work to be Performed 2-13-2

**TANK CLEANING DATA** Tank Number \_\_\_\_\_ Volume \_\_\_\_\_

Tank Type \_\_\_\_\_ Volume Below Load Line \_\_\_\_\_

**SEDIMENT OIL OR MISCELLANEOUS HYDROCARBON DATA**

Sediment Oil from:  Pit  Cellar  Other

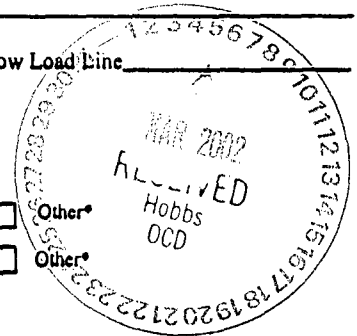
**MISCELLANEOUS OIL**

Tank Bottoms From:  Pipeline Station  Crude Terminal  Refinery

Catchings From:  Gasoline Plant  Gathering Lines  Salt Water Disposal System

Pipeline Break Oil or Spill

\*Other (Explain) \_\_\_\_\_



**VOLUME AND DESTINATION:** Estimated Volume 380 Bbls. Field test volume of good oil 355.72 Bbls.  
(Not required prior to Division approval)

Destination (Name and Location of treating plant or other facility) Jenex Operating 11100 S Eunice Highway 18  
P O Box 308 Hobbs NM 88241

**DESTRUCTION OF SEDIMENT OIL BY:**  Burning  Pit Disposal  Use on Roads or firewalls  Other

(Explain) \_\_\_\_\_

Location of Destruction \_\_\_\_\_

Justification of Destruction \_\_\_\_\_

**CERTIFICATION: (APPLICATION MAY BE MADE BY EITHER OF THE FOLLOWING)**

I hereby certify that the information above is true and complete to the best of my knowledge and belief.

Owner \_\_\_\_\_

Transporter Jenex Operating

By \_\_\_\_\_

Address P O Box 308 Hobbs NM 88241

Title \_\_\_\_\_

Signature [Signature]

Date \_\_\_\_\_

Title Plant Manager Date 2-13-2

**OIL CONSERVATION DIVISION**

Approved By Marie Peterson Title MARIE PETERSON Date MAR 05 2002  
GEOLOGICAL / PETROLEUM  
TECHNICIAN

A COPY OF THIS FORM MUST BE ON LOCATION DURING TANK CLEANING, REMOVAL OF SEDIMENT OIL OR MISCELLANEOUS HYDROCARBONS, AND MUST BE PRESENTED WITH TANK BOTTOMS, SEDIMENT OIL OR MISCELLANEOUS HYDROCARBONS AT THE TREATING PLANT TO WHICH IT IS DELIVERED.

DISTRIBUTION BY OCD	
	Santa Fe
	File
	Operator
	Transporter (2)

District I  
1625 N. French Dr., Hobbs, NM 88240  
District II  
811 South First, Artesia, NM 88210  
District III  
1000 Rio Brazos Road, Aztec, NM 87410  
District IV  
2040 South Pacheco, Santa Fe, NM 87505

State of New Mexico  
Energy Minerals and Natural Resources

Form C-117 A  
Revised March 17, 1999

Oil Conservation Division  
2040 South Pacheco  
Santa Fe, NM 87505

Submit 5 Copies to  
Appropriate District Office

PERMIT NO. H-24567

**TANK CLEANING, SEDIMENT OIL REMOVAL, TRANSPORTATION OF MISCELLANEOUS HYDROCARBONS AND DISPOSAL PERMIT**

Operator or Owner Sundance Services Address P.O. Box 1737 Eunice Nm 88231  
Lease or Facility Name Praba Facility Location 29-21-38  
U.L. - Sec. - Twp. - Rge.

**OPERATION TO BE PERFORMED:**

- Tank Cleaning  Sediment Oil Removal  Transportation of Miscellaneous Hydrocarbons

Operator or Owner Representative authorizing work Kelly

Date Work to be Performed 2-12-2

**TANK CLEANING DATA** Tank Number \_\_\_\_\_ Volume \_\_\_\_\_

Tank Type \_\_\_\_\_ Volume Below Load Line \_\_\_\_\_

**SEDIMENT OIL OR MISCELLANEOUS HYDROCARBON DATA**

Sediment Oil from:  Pit  Cellar  Other

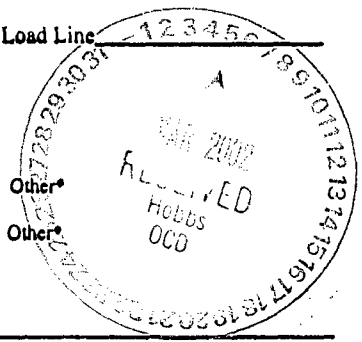
**MISCELLANEOUS OIL**

Tank Bottoms From:  Pipeline Station  Crude Terminal  Refinery  Other\*

Catchings From:  Gasoline Plant  Gathering Lines  Salt Water Disposal System  Other\*

Pipeline Break Oil or Spill

\*Other (Explain) \_\_\_\_\_



**VOLUME AND DESTINATION:** Estimated Volume 380 Bbls. Field test volume of good oil 367.96 Bbls.  
(Not required prior to Division approval)

Destination (Name and Location of treating plant or other facility) Jenex Operating 11100 S Eunice Highway 18  
P O Box 308 Hobbs NM 88241

**DESTRUCTION OF SEDIMENT OIL BY:**  Burning  Pit Disposal  Use on Roads or firewalls  Other

(Explain) \_\_\_\_\_

Location of Destruction \_\_\_\_\_

Justification of Destruction \_\_\_\_\_

**CERTIFICATION: (APPLICATION MAY BE MADE BY EITHER OF THE FOLLOWING)**

I hereby certify that the information above is true and complete to the best of my knowledge and belief.

Owner \_\_\_\_\_

Transporter Jenex Operating

By \_\_\_\_\_

Address P O Box 308 Hobbs NM 88241

Title \_\_\_\_\_

Signature [Signature]

Date \_\_\_\_\_

Title Plant Manager Date 2-12-2

**OIL CONSERVATION DIVISION**

Approved By Marie Peterson Title MARIE PETERSON Date MAR 05 2002  
GEOLOGICAL / PETROLEUM  
TECHNICIAN

A COPY OF THIS FORM MUST BE ON LOCATION DURING TANK CLEANING, REMOVAL OF SEDIMENT OIL OR MISCELLANEOUS HYDROCARBONS, AND MUST BE PRESENTED WITH TANK BOTTOMS, SEDIMENT OIL OR MISCELLANEOUS HYDROCARBONS AT THE TREATING PLANT TO WHICH IT IS DELIVERED.

DISTRIBUTION BY OCD	
	Santa Fe
	File
	Operator
	Transporter (2)

District I  
1625 N. French Dr., Hobbs, NM 88240  
District II  
811 South First, Artesia, NM 88210  
District III  
1000 Rio Brazos Road, Aztec, NM 87410  
District IV  
2040 South Pacheco, Santa Fe, NM 87505

State of New Mexico  
Energy Minerals and Natural Resources

Oil Conservation Division  
2040 South Pacheco  
Santa Fe, NM 87505

Form C-117 A  
Revised March 17, 1999

Submit 5 Copies to  
Appropriate District Office

PERMIT NO. H-24563

**TANK CLEANING, SEDIMENT OIL REMOVAL, TRANSPORTATION OF MISCELLANEOUS HYDROCARBONS AND DISPOSAL PERMIT**

Operator or Owner Rice Operating Address 122 W Taylor Hobbs NM 88240  
Lease or Facility Name N-18 Location 18-22-37  
U.L. - Sec. - Twp. - Rge.

**OPERATION TO BE PERFORMED:**

Tank Cleaning  Sediment Oil Removal  Transportation of Miscellaneous Hydrocarbons

Operator or Owner Representative authorizing work Daniel

Date Work to be Performed 2-10-2  
**TANK CLEANING DATA** Tank Number \_\_\_\_\_ Volume \_\_\_\_\_

Tank Type \_\_\_\_\_ Volume Below Load Line \_\_\_\_\_  
**SEDIMENT OIL OR MISCELLANEOUS HYDROCARBON DATA**

Sediment Oil from:  Pit  Cellar  Other

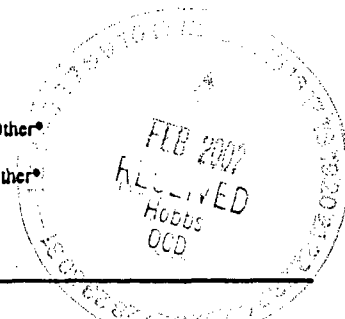
**MISCELLANEOUS OIL**

Tank Bottoms From:  Pipeline Station  Crude Terminal  Refinery  Other\*

Catchings From:  Gasoline Plant  Gathering Lines  Salt Water Disposal System  Other\*

Pipeline Break Oil or Spill

\*Other (Explain) \_\_\_\_\_



**VOLUME AND DESTINATION:** Estimated Volume 100 Bbls. Field test volume of good oil 92.75 Bbls.  
(Not required prior to Division approval)

Destination (Name and Location of treating plant or other facility) Jenex Operating 11100 S Eunice Highway 18  
P O Box 308 Hobbs NM 88241

**DESTRUCTION OF SEDIMENT OIL BY:**  Burning  Pit Disposal  Use on Roads or firewalls  Other

(Explain) \_\_\_\_\_

Location of Destruction \_\_\_\_\_

Justification of Destruction \_\_\_\_\_

**CERTIFICATION: (APPLICATION MAY BE MADE BY EITHER OF THE FOLLOWING)**

I hereby certify that the information above is true and complete to the best of my knowledge and belief.

Owner \_\_\_\_\_ Transporter Jenex Operating  
By \_\_\_\_\_ Address P O Box 308 Hobbs NM 88241  
Title \_\_\_\_\_ Signature [Signature]  
Date \_\_\_\_\_ Title Plant Manager Date 2-10-2

**OIL CONSERVATION DIVISION**

Approved By Marie Peterson Title MARIE PETERSON Date FEB 13 2002  
GEOLOGICAL / PETROLEUM  
TECHNICIAN.

A COPY OF THIS FORM MUST BE ON LOCATION DURING TANK CLEANING, REMOVAL OF SEDIMENT OIL OR MISCELLANEOUS HYDROCARBONS, AND MUST BE PRESENTED WITH TANK BOTTOMS, SEDIMENT OIL OR MISCELLANEOUS HYDROCARBONS AT THE TREATING PLANT TO WHICH IT IS DELIVERED.

DISTRIBUTION BY OCD	
	Santa Fe
	File
	Operator
	Transporter (2)



District I  
1625 N. French Dr., Hobbs, NM 88240  
District II  
811 South First, Artesia, NM 88210  
District III  
1000 Rio Brazos Road, Aztec, NM 87410  
District IV  
2040 South Pacheco, Santa Fe, NM 87505

State of New Mexico  
Energy Minerals and Natural Resources

Form C-117 A  
Revised March 17, 1999

Oil Conservation Division  
2040 South Pacheco  
Santa Fe, NM 87505

Submit 5 Copies to  
Appropriate District Office

PERMIT NO. H-29562

TANK CLEANING, SEDIMENT OIL REMOVAL, TRANSPORTATION OF MISCELLANEOUS HYDROCARBONS AND DISPOSAL PERMIT

Operator or Owner HRC Address P.O. Box 5102 Hobbs NM 88241

Lease or Facility Name ETZ SWD Location 29-19-38  
U.L. - Sec. - Twp. - Rge.

OPERATION TO BE PERFORMED:

- Tank Cleaning  Sediment Oil Removal  Transportation of Miscellaneous Hydrocarbons

Operator or Owner Representative authorizing work Gary

Date Work to be Performed 2-10-2  
TANK CLEANING DATA Tank Number \_\_\_\_\_ Volume \_\_\_\_\_

Tank Type \_\_\_\_\_ Volume Below Load Line \_\_\_\_\_  
SEDIMENT OIL OR MISCELLANEOUS HYDROCARBON DATA

Sediment Oil from:  Pit  Cellar  Other

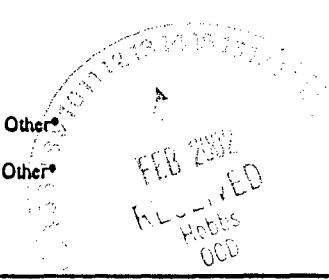
MISCELLANEOUS OIL

Tank Bottoms From:  Pipeline Station  Crude Terminal  Refinery  Other\*

Catchings From:  Gasoline Plant  Gathering Lines  Salt Water Disposal System  Other\*

Pipeline Break Oil or Spill

\*Other (Explain) \_\_\_\_\_



VOLUME AND DESTINATION: Estimated Volume 150 Bbls. Field test volume of good oil 72.73 Bbls.  
(Not required prior to Division approval)

Destination (Name and Location of treating plant or other facility) Jenex Operating 11100 S Eunice Highway 18  
P O Box 308 Hobbs NM 88241

DESTRUCTION OF SEDIMENT OIL BY:  Burning  Pit Disposal  Use on Roads or firewalls  Other

(Explain) \_\_\_\_\_

Location of Destruction \_\_\_\_\_

Justification of Destruction \_\_\_\_\_

CERTIFICATION: (APPLICATION MAY BE MADE BY EITHER OF THE FOLLOWING)

I hereby certify that the information above is true and complete to the best of my knowledge and belief.

Owner \_\_\_\_\_

Transporter Jenex Operating

By \_\_\_\_\_

Address P O Box 308 Hobbs NM 88241

Title \_\_\_\_\_

Signature [Signature]

Date \_\_\_\_\_

Title Plant Manager Date 2-10-2

OIL CONSERVATION DIVISION

Approved By Marie Peterson Title MARIE PETERSON GEOLOGICAL / PETROLEUM TECHNICIAN

FEB 13 2002

A COPY OF THIS FORM MUST BE ON LOCATION DURING TANK CLEANING, REMOVAL OF SEDIMENT OIL OR MISCELLANEOUS HYDROCARBONS, AND MUST BE PRESENTED WITH TANK BOTTOMS, SEDIMENT OIL OR MISCELLANEOUS HYDROCARBONS AT THE TREATING PLANT TO WHICH IT IS DELIVERED.

DISTRIBUTION BY OCD	
	Santa Fe
	File
	Operator
	Transporter (2)

District I  
1625 N. French Dr., Hobbs, NM 88240  
District II  
811 South First, Artesia, NM 88210  
District III  
1000 Rio Brazos Road, Aztec, NM 87410  
District IV  
2040 South Pacheco, Santa Fe, NM 87505

State of New Mexico  
Energy Minerals and Natural Resources

Form C-117 A  
Revised March 17, 1999

Oil Conservation Division  
2040 South Pacheco  
Santa Fe, NM 87505

Submit 5 Copies to  
Appropriate District Office

PERMIT NO. H-24561

TANK CLEANING, SEDIMENT OIL REMOVAL, TRANSPORTATION OF MISCELLANEOUS HYDROCARBONS AND DISPOSAL PERMIT

Operator or Owner Gandy Corp. Address Box 827 Tatum Nm 88267

Lease or Facility Name Gandy plant Location 11-10-35  
U.L. - Sec. - Twp. - Rge.

OPERATION TO BE PERFORMED:

- Tank Cleaning  Sediment Oil Removal  Transportation of Miscellaneous Hydrocarbons

Operator or Owner Representative authorizing work Lewis

Date Work to be Performed 2-10-02

TANK CLEANING DATA Tank Number \_\_\_\_\_ Volume \_\_\_\_\_

Tank Type \_\_\_\_\_ Volume Below Load Line \_\_\_\_\_  
SEDIMENT OIL OR MISCELLANEOUS HYDROCARBON DATA

Sediment Oil from:  Pit  Cellar  Other

MISCELLANEOUS OIL

Tank Bottoms From:  Pipeline Station  Crude Terminal  Refinery  Other\*

Catchings From:  Gasoline Plant  Gathering Lines  Salt Water Disposal System  Other\*

Pipeline Break Oil or Spill

\*Other (Explain) \_\_\_\_\_



VOLUME AND DESTINATION: Estimated Volume 770 Bbls. Field test volume of good oil 774.80 Bbls.  
(Not required prior to Division approval)

Destination (Name and Location of treating plant or other facility) Jenex Operating 11100 S Eunice Highway 18  
P O Box 308 Hobbs NM 88241

DESTRUCTION OF SEDIMENT OIL BY:  Burning  Pit Disposal  Use on Roads or firewalls  Other

(Explain) \_\_\_\_\_

Location of Destruction \_\_\_\_\_

Justification of Destruction \_\_\_\_\_

CERTIFICATION: (APPLICATION MAY BE MADE BY EITHER OF THE FOLLOWING)

I hereby certify that the information above is true and complete to the best of my knowledge and belief.

Owner \_\_\_\_\_

Transporter Jenex Operating

By \_\_\_\_\_

Address P O Box 308 Hobbs NM 88241

Title \_\_\_\_\_

Signature [Signature]

Date \_\_\_\_\_

Title Plant Manager Date 2-9-02

OIL CONSERVATION DIVISION

Approved By Marie Peterson Title MARIE PETERSON Date FEB 13 2002  
GEOLOGICAL / PETROLEUM  
TECHNICIAN

A COPY OF THIS FORM MUST BE ON LOCATION DURING TANK CLEANING, REMOVAL OF SEDIMENT OIL OR MISCELLANEOUS HYDROCARBONS, AND MUST BE PRESENTED WITH TANK BOTTOMS, SEDIMENT OIL OR MISCELLANEOUS HYDROCARBONS AT THE TREATING PLANT TO WHICH IT IS DELIVERED.

DISTRIBUTION BY OCD	
	Santa Fe
	File
	Operator
	Transporter (2)

District I  
1625 N. French Dr., Hobbs, NM 88240  
District II  
811 South First, Artesia, NM 88210  
District III  
1000 Rio Brazos Road, Aztec, NM 87410  
District IV  
2040 South Pacheco, Santa Fe, NM 87505

State of New Mexico  
Energy Minerals and Natural Resources

Form C-117 A  
Revised March 17, 1999

Oil Conservation Division  
2040 South Pacheco  
Santa Fe, NM 87505

Submit 5 Copies to  
Appropriate District Office

PERMIT NO. H-24560

**TANK CLEANING, SEDIMENT OIL REMOVAL, TRANSPORTATION OF MISCELLANEOUS HYDROCARBONS AND DISPOSAL PERMIT**

Operator or Owner Rice Operating Address 122 W Taylor Hobbs NM 88240  
Lease or Facility Name BD-C-2 Location 2-22-37  
U.L. - Sec. - Twp. - Rge.

**OPERATION TO BE PERFORMED:**

- Tank Cleaning  Sediment Oil Removal  Transportation of Miscellaneous Hydrocarbons

Operator or Owner Representative authorizing work Craig

Date Work to be Performed 2-9-2

**TANK CLEANING DATA** Tank Number \_\_\_\_\_ Volume \_\_\_\_\_

Tank Type \_\_\_\_\_ Volume Below Load Line \_\_\_\_\_

**SEDIMENT OIL OR MISCELLANEOUS HYDROCARBON DATA**

Sediment Oil from:  Pit  Cellar  Other

**MISCELLANEOUS OIL**

Tank Bottoms From:  Pipeline Station  Crude Terminal  Refinery  Other\*

Catchings From:  Gasoline Plant  Gathering Lines  Salt Water Disposal System  Other\*

Pipeline Break Oil or Spill

\*Other (Explain) \_\_\_\_\_

FEB 2002  
Hobbs  
DCD

**VOLUME AND DESTINATION:** Estimated Volume 150 Bbls. Field test volume of good oil 146.07 Bbls.  
(Not required prior to Division approval)

Destination (Name and Location of treating plant or other facility) Jenex Operating 11100 S Eunice Highway 18  
P O Box 308 Hobbs NM 88241

**DESTRUCTION OF SEDIMENT OIL BY:**  Burning  Pit Disposal  Use on Roads or firewalls  Other

(Explain) \_\_\_\_\_

Location of Destruction \_\_\_\_\_

Justification of Destruction \_\_\_\_\_

**CERTIFICATION: (APPLICATION MAY BE MADE BY EITHER OF THE FOLLOWING)**

I hereby certify that the information above is true and complete to the best of my knowledge and belief.

Owner \_\_\_\_\_

Transporter Jenex Operating

By \_\_\_\_\_

Address P O Box 308 Hobbs NM 88241

Title \_\_\_\_\_

Signature [Signature]

Date \_\_\_\_\_

Title Plant Manager Date 2-8-2

**OIL CONSERVATION DIVISION**

Approved By Marie Peterson

TITLE MARIE PETERSON  
GEOLOGICAL / PETROLEUM  
TECHNICIAN

Date FEB 13 2002

A COPY OF THIS FORM MUST BE ON LOCATION DURING TANK CLEANING, REMOVAL OF SEDIMENT OIL OR MISCELLANEOUS HYDROCARBONS, AND MUST BE PRESENTED WITH TANK BOTTOMS, SEDIMENT OIL OR MISCELLANEOUS HYDROCARBONS AT THE TREATING PLANT TO WHICH IT IS DELIVERED.

DISTRIBUTION BY OCD	
	Santa Fe
	File
	Operator
	Transporter (2)

District I  
1625 N. French Dr., Hobbs, NM 88240  
District II  
811 South First, Artesia, NM 88210  
District III  
1000 Rio Brazos Road, Aztec, NM 87410  
District IV  
2040 South Pacheco, Santa Fe, NM 87505

State of New Mexico  
Energy Minerals and Natural Resources

Form C-117 A  
Revised March 17, 1999

Oil Conservation Division  
2040 South Pacheco  
Santa Fe, NM 87505

Submit 5 Copies to  
Appropriate District Office

PERMIT NO. H-24559

TANK CLEANING, SEDIMENT OIL REMOVAL, TRANSPORTATION OF MISCELLANEOUS HYDROCARBONS AND DISPOSAL PERMIT

Operator or Owner Rice Operating Address 122 W Taylor Hobbs NM 88240  
Lease or Facility Name K-33 Location 33-19-37  
U.L. - Sec. - Twp. - Rge.

OPERATION TO BE PERFORMED:

- Tank Cleaning  Sediment Oil Removal  Transportation of Miscellaneous Hydrocarbons

Operator or Owner Representative authorizing work Craig

Date Work to be Performed 2-9-2

TANK CLEANING DATA Tank Number \_\_\_\_\_ Volume \_\_\_\_\_

Tank Type \_\_\_\_\_ Volume Below Load Line \_\_\_\_\_

SEDIMENT OIL OR MISCELLANEOUS HYDROCARBON DATA

Sediment Oil from:  Pit  Cellar  Other


MISCELLANEOUS OIL

Tank Bottoms From:  Pipeline Station  Crude Terminal  Refinery  Other

Catchings From:  Gasoline Plant  Gathering Lines  Salt Water Disposal System  Other

Pipeline Break Oil or Spill

\*Other (Explain) \_\_\_\_\_



VOLUME AND DESTINATION: Estimated Volume 225 Bbls. Field test volume of good oil 223.63 Bbls.  
(Not required prior to Division approval)

Destination (Name and Location of treating plant or other facility) Jenex Operating 11100 S Eunice Highway 18  
P O Box 308 Hobbs NM 88241

DESTRUCTION OF SEDIMENT OIL BY:  Burning  Pit Disposal  Use on Roads or firewalls  Other

(Explain) \_\_\_\_\_

Location of Destruction \_\_\_\_\_

Justification of Destruction \_\_\_\_\_

CERTIFICATION: (APPLICATION MAY BE MADE BY EITHER OF THE FOLLOWING)

I hereby certify that the information above is true and complete to the best of my knowledge and belief.

Owner \_\_\_\_\_ Transporter Jenex Operating  
By \_\_\_\_\_ Address P O Box 308 Hobbs NM 88241  
Title \_\_\_\_\_ Signature [Signature]  
Date \_\_\_\_\_ Title Plant Manager Date 2-8-2

OIL CONSERVATION DIVISION

Approved By Marie Peterson Title MARIE PETERSON Date FEB 13 2002  
GEOLOGICAL / PETROLEUM  
TECHNICIAN

A COPY OF THIS FORM MUST BE ON LOCATION DURING TANK CLEANING, REMOVAL OF SEDIMENT OIL OR MISCELLANEOUS HYDROCARBONS, AND MUST BE PRESENTED WITH TANK BOTTOMS, SEDIMENT OIL OR MISCELLANEOUS HYDROCARBONS AT THE TREATING PLANT TO WHICH IT IS DELIVERED.

DISTRIBUTION BY OCD	
	Santa Fe
	File
	Operator
	Transporter (2)

District I  
1625 N. French Dr., Hobbs, NM 88240  
District II  
811 South First, Artesia, NM 88210  
District III  
1000 Rio Brazos Road, Aztec, NM 87410  
District IV  
2040 South Pacheco, Santa Fe, NM 87505

State of New Mexico  
Energy Minerals and Natural Resources

Form C-117 A  
Revised March 17, 1999

Oil Conservation Division  
2040 South Pacheco  
Santa Fe, NM 87505

Submit 5 Copies to  
Appropriate District Office

PERMIT NO. H-24555

**TANK CLEANING, SEDIMENT OIL REMOVAL, TRANSPORTATION OF MISCELLANEOUS HYDROCARBONS AND DISPOSAL PERMIT**

Operator or Owner Jenex Operating Address \_\_\_\_\_  
Lease or Facility Name K-33 Location 33-19-37  
U.L. - Sec. - Twp. - Rge. \_\_\_\_\_

**OPERATION TO BE PERFORMED:**

Tank Cleaning  Sediment Oil Removal  Transportation of Miscellaneous Hydrocarbons

Operator or Owner Representative authorizing work Craig

Date Work to be Performed 2-7-2

**TANK CLEANING DATA** Tank Number \_\_\_\_\_ Volume \_\_\_\_\_

Tank Type \_\_\_\_\_ Volume Below Load Line \_\_\_\_\_

**SEDIMENT OIL OR MISCELLANEOUS HYDROCARBON DATA**

Sediment Oil from:  Pit  Cellar  Other

**MISCELLANEOUS OIL**

Tank Bottoms From:  Pipeline Station  Crude Terminal  Refinery  Other\*

Catchings From:  Gasoline Plant  Gathering Lines  Salt Water Disposal System  Other\*

Pipeline Break Oil or Spill

\*Other (Explain) \_\_\_\_\_

**VOLUME AND DESTINATION:** Estimated Volume 190 Bbls. Field test volume of good oil 192.47 Bbls.  
(Not required prior to Division approval)

Destination (Name and Location of treating plant or other facility) Jenex Operating 11100 S Eunice Highway 18  
P O Box 308 Hobbs NM 88241

**DESTRUCTION OF SEDIMENT OIL BY:**  Burning  Pit Disposal  Use on Roads or firewalls  Other

(Explain) \_\_\_\_\_

Location of Destruction \_\_\_\_\_

Justification of Destruction \_\_\_\_\_

**CERTIFICATION: (APPLICATION MAY BE MADE BY EITHER OF THE FOLLOWING)**

I hereby certify that the information above is true and complete to the best of my knowledge and belief.

Owner \_\_\_\_\_

Transporter Jenex Operating

By \_\_\_\_\_

Address P O Box 308 Hobbs NM 88241

Title \_\_\_\_\_

Signature [Signature]

Date \_\_\_\_\_

Title Plant Manager Date 2-7-2

**OIL CONSERVATION DIVISION**

Approved By Marie Peterson Title MARIE PETERSON Date FEB 13 2002  
GEOLOGICAL / PETROLEUM  
TECHNICIAN

A COPY OF THIS FORM MUST BE ON LOCATION DURING TANK CLEANING, REMOVAL OF SEDIMENT OIL OR MISCELLANEOUS HYDROCARBONS, AND MUST BE PRESENTED WITH TANK BOTTOMS, SEDIMENT OIL OR MISCELLANEOUS HYDROCARBONS AT THE TREATING PLANT TO WHICH IT IS DELIVERED.

DISTRIBUTION BY OCD	
	Santa Fe
	File
	Operator
	Transporter (2)

District I  
1625 N. French Dr., Hobbs, NM 88240  
District II  
811 South First, Artesia, NM 88210  
District III  
1000 Rio Brazos Road, Aztec, NM 87410  
District IV  
2040 South Pacheco, Santa Fe, NM 87505

State of New Mexico  
Energy Minerals and Natural Resources

Form C-117 A  
Revised March 17, 1999

Oil Conservation Division  
2040 South Pacheco  
Santa Fe, NM 87505

Submit 5 Copies to  
Appropriate District Office

PERMIT NO. H-24554

**TANK CLEANING, SEDIMENT OIL REMOVAL, TRANSPORTATION OF MISCELLANEOUS HYDROCARBONS AND DISPOSAL PERMIT**

Operator or Owner Rice Operating Address 122 w Taylor Hobbs Nm 88240  
Lease or Facility Name N-18 Location 18-22-37  
U.L. - Sec. - Twp. - Rge.

**OPERATION TO BE PERFORMED:**

- Tank Cleaning  Sediment Oil Removal  Transportation of Miscellaneous Hydrocarbons

Operator or Owner Representative authorizing work Craig

Date Work to be Performed 2-7-2

**TANK CLEANING DATA** Tank Number \_\_\_\_\_ Volume \_\_\_\_\_

Tank Type \_\_\_\_\_ Volume Below Load Line \_\_\_\_\_  
**SEDIMENT OIL OR MISCELLANEOUS HYDROCARBON DATA**

Sediment Oil from:  Pit  Cellar  Other


**MISCELLANEOUS OIL**

Tank Bottoms From:  Pipeline Station  Crude Terminal  Refinery  Other\*

Catchings From:  Gasoline Plant  Gathering Lines  Salt Water Disposal System  Other\*

Pipeline Break Oil or Spill

\*Other (Explain) \_\_\_\_\_



**VOLUME AND DESTINATION:** Estimated Volume 190 Bbls. Field test volume of good oil 129.65 Bbls.  
(Not required prior to Division approval)

Destination (Name and Location of treating plant or other facility) Jenex Operating 11100 S Eunice Highway 18  
P O Box 308 Hobbs NM 88241

**DESTRUCTION OF SEDIMENT OIL BY:**  Burning  Pit Disposal  Use on Roads or firewalls  Other

(Explain) \_\_\_\_\_

Location of Destruction \_\_\_\_\_

Justification of Destruction \_\_\_\_\_

**CERTIFICATION: (APPLICATION MAY BE MADE BY EITHER OF THE FOLLOWING)**

I hereby certify that the information above is true and complete to the best of my knowledge and belief.

Owner \_\_\_\_\_

Transporter Jenex Operating

By \_\_\_\_\_

Address P O Box 308 Hobbs NM 88241

Title \_\_\_\_\_

Signature [Signature]

Date \_\_\_\_\_

Title Plant Manager Date 2-7-2

**OIL CONSERVATION DIVISION**

Approved By Marie Peterson

Title MARIE PETERSON  
GEOLOGICAL / PETROLEUM  
TECHNICIAN

Date FEB 13 2002

A COPY OF THIS FORM MUST BE ON LOCATION DURING TANK CLEANING, REMOVAL OF SEDIMENT OIL OR MISCELLANEOUS HYDROCARBONS, AND MUST BE PRESENTED WITH TANK BOTTOMS, SEDIMENT OIL OR MISCELLANEOUS HYDROCARBONS AT THE TREATING PLANT TO WHICH IT IS DELIVERED.

DISTRIBUTION BY OCD	
	Santa Fe
	File
	Operator
	Transporter (2)

District I  
1625 N. French Dr., Hobbs, NM 88240  
District II  
811 South First, Artesia, NM 88210  
District III  
1000 Rio Brazos Road, Aztec, NM 87410  
District IV  
2040 South Pacheco, Santa Fe, NM 87505

State of New Mexico  
Energy Minerals and Natural Resources

Oil Conservation Division  
2040 South Pacheco  
Santa Fe, NM 87505

Form C-117 A  
Revised March 17, 1999

Submit 5 Copies to  
Appropriate District Office

PERMIT NO. H-24550

**TANK CLEANING, SEDIMENT OIL REMOVAL, TRANSPORTATION OF MISCELLANEOUS HYDROCARBONS AND DISPOSAL PERMIT**

Operator or Owner New Mexico Salt Water Disposal Address P.O. Box 1719 Lovington NM 88260  
Lease or Facility Name New Mexico SWD Location 10-20-37  
U.L. - Sec. - Twp. - Rge.

**OPERATION TO BE PERFORMED:**

Tank Cleaning  Sediment Oil Removal  Transportation of Miscellaneous Hydrocarbons

Operator or Owner Representative authorizing work Steve

Date Work to be Performed 2-6-2

**TANK CLEANING DATA**

Tank Number \_\_\_\_\_ Volume \_\_\_\_\_

Tank Type \_\_\_\_\_ Volume Below Load Line \_\_\_\_\_

**SEDIMENT OIL OR MISCELLANEOUS HYDROCARBON DATA**

Sediment Oil from:  Pit  Cellar  Other

**MISCELLANEOUS OIL**

Tank Bottoms From:  Pipeline Station  Crude Terminal  Refinery  Other\*

Catchings From:  Gasoline Plant  Gathering Lines  Salt Water Disposal System  Other\*

Pipeline Break Oil or Spill

\*Other (Explain) \_\_\_\_\_

**VOLUME AND DESTINATION:**

Estimated Volume 100 Bbls. Field test volume of good oil 99.23 Bbls.  
(Not required prior to Division approval)

Destination (Name and Location of treating plant or other facility) Jenex Operating 11100 S Eunice Highway 18  
P O Box 308 Hobbs NM 88241

**DESTRUCTION OF SEDIMENT OIL BY:**

Burning  Pit Disposal  Use on Roads or firewalls  Other

(Explain) \_\_\_\_\_

Location of Destruction \_\_\_\_\_

Justification of Destruction \_\_\_\_\_

**CERTIFICATION: (APPLICATION MAY BE MADE BY EITHER OF THE FOLLOWING)**

I hereby certify that the information above is true and complete to the best of my knowledge and belief.

Owner \_\_\_\_\_

Transporter Jenex Operating

By \_\_\_\_\_

Address P O Box 308 Hobbs NM 88241

Title \_\_\_\_\_

Signature [Signature]

Date \_\_\_\_\_

Title Plant Manager Date 2-6-2

**OIL CONSERVATION DIVISION**

Approved By Marie Peterson

Title MARIE PETERSON  
GEOLOGICAL / PETROLEUM  
TECHNICIAN

Date FEB 13 2002

DISTRIBUTION BY OCD	
	Santa Fe
	File
	Operator
	Transporter (2)

A COPY OF THIS FORM MUST BE ON LOCATION DURING TANK CLEANING, REMOVAL OF SEDIMENT OIL OR MISCELLANEOUS HYDROCARBONS, AND MUST BE PRESENTED WITH TANK BOTTOMS, SEDIMENT OIL OR MISCELLANEOUS HYDROCARBONS AT THE TREATING PLANT TO WHICH IT IS DELIVERED.

District I  
1625 N. French Dr., Hobbs, NM 88240  
District II  
811 South First, Artesia, NM 88210  
District III  
1000 Rio Brazos Road, Aztec, NM 87410  
District IV  
2040 South Pacheco, Santa Fe, NM 87505

State of New Mexico  
Energy Minerals and Natural Resources

Form C-117 A  
Revised March 17, 1999

Oil Conservation Division  
2040 South Pacheco  
Santa Fe, NM 87505

Submit 5 Copies to  
Appropriate District Office

PERMIT NO. H-24548

**TANK CLEANING, SEDIMENT OIL REMOVAL, TRANSPORTATION OF MISCELLANEOUS HYDROCARBONS AND DISPOSAL PERMIT**

Operator or Owner Basin Alliance LLC Address Box 1378 Hobbs NM 88241

Lease or Facility Name AJ State SWD Location 33-18-36

U.L. - Sec. - Twp. - Rge.

**OPERATION TO BE PERFORMED:**

- Tank Cleaning     Sediment Oil Removal     Transportation of Miscellaneous Hydrocarbons

Operator or Owner Representative authorizing work Hugo

Date Work to be Performed 2-6-2

**TANK CLEANING DATA** Tank Number \_\_\_\_\_ Volume \_\_\_\_\_

Tank Type \_\_\_\_\_ Volume Below Load Line \_\_\_\_\_

**SEDIMENT OIL OR MISCELLANEOUS HYDROCARBON DATA**

Sediment Oil from:  Pit  Cellar  Other

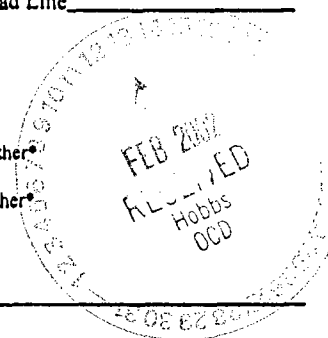
**MISCELLANEOUS OIL**

Tank Bottoms From:  Pipeline Station  Crude Terminal  Refinery  Other

Catchings From:  Gasoline Plant  Gathering Lines  Salt Water Disposal System  Other

Pipeline Break Oil or Spill

\*Other (Explain) \_\_\_\_\_



**VOLUME AND DESTINATION:** Estimated Volume 380 Bbls. Field test volume of good oil 286.80 Bbls.  
(Not required prior to Division approval)

Destination (Name and Location of treating plant or other facility) Jenex Operating 11100 S Eunice Highway 18  
P O Box 308 Hobbs NM 88241

**DESTRUCTION OF SEDIMENT OIL BY:**  Burning  Pit Disposal  Use on Roads or firewalls  Other

(Explain) \_\_\_\_\_

Location of Destruction \_\_\_\_\_

Justification of Destruction \_\_\_\_\_

**CERTIFICATION: (APPLICATION MAY BE MADE BY EITHER OF THE FOLLOWING)**

I hereby certify that the information above is true and complete to the best of my knowledge and belief.

Owner \_\_\_\_\_ Transporter Jenex Operating  
By \_\_\_\_\_ Address P O Box 308 Hobbs NM 88241  
Title \_\_\_\_\_ Signature [Signature]  
Date \_\_\_\_\_ Title Plant Manager Date 2-6-2

**OIL CONSERVATION DIVISION**

Approved By Marie Peterson Title MARIE PETERSON GEOLOGICAL / PETROLEUM TECHNICIAN Date FEB 13 2002

A COPY OF THIS FORM MUST BE ON LOCATION DURING TANK CLEANING, REMOVAL OF SEDIMENT OIL OR MISCELLANEOUS HYDROCARBONS, AND MUST BE PRESENTED WITH TANK BOTTOMS, SEDIMENT OIL OR MISCELLANEOUS HYDROCARBONS AT THE TREATING PLANT TO WHICH IT IS DELIVERED.

DISTRIBUTION BY OCD	
	Santa Fe
	File
	Operator
	Transporter (2)



District I  
1625 N. French Dr., Hobbs, NM 88240  
District II  
811 South First, Artesia, NM 88210  
District III  
1000 Rio Brazos Road, Aztec, NM 87410  
District IV  
2040 South Pacheco, Santa Fe, NM 87505

State of New Mexico  
Energy Minerals and Natural Resources

Oil Conservation Division  
2040 South Pacheco  
Santa Fe, NM 87505

Form C-117 A  
Revised March 17, 1999

Submit 5 Copies to  
Appropriate District Office

PERMIT NO. H-24547

**TANK CLEANING, SEDIMENT OIL REMOVAL, TRANSPORTATION OF MISCELLANEOUS HYDROCARBONS AND DISPOSAL PERMIT**

Operator or Owner Rice Operating Address 122 W Taylor Hobbs Nm 88240  
Lease or Facility Name M-9 Location 9-20-37  
U.L. - Sec. - Twp. - Rge.

**OPERATION TO BE PERFORMED:**

- Tank Cleaning  Sediment Oil Removal  Transportation of Miscellaneous Hydrocarbons

Operator or Owner Representative authorizing work Craig

Date Work to be Performed 2-5-02

**TANK CLEANING DATA** Tank Number \_\_\_\_\_ Volume \_\_\_\_\_

Tank Type \_\_\_\_\_ Volume Below Load Line \_\_\_\_\_

**SEDIMENT OIL OR MISCELLANEOUS HYDROCARBON DATA**

Sediment Oil from:  Pit  Cellar  Other

**MISCELLANEOUS OIL**

Tank Bottoms From:  Pipeline Station  Crude Terminal  Refinery  Other\*

Catchings From:  Gasoline Plant  Gathering Lines  Salt Water Disposal System  Other\*

Pipeline Break Oil or Spill

\*Other (Explain) \_\_\_\_\_

**VOLUME AND DESTINATION:** Estimated Volume 100 Bbls. Field test volume of good oil 97.38 Bbls.  
(Not required prior to Division approval)

Destination (Name and Location of treating plant or other facility) Jenex Operating 11100 S Eunice Highway 18  
P O Box 308 Hobbs NM 88241

**DESTRUCTION OF SEDIMENT OIL BY:**  Burning  Pit Disposal  Use on Roads or firewalls  Other

(Explain) \_\_\_\_\_

Location of Destruction \_\_\_\_\_

Justification of Destruction \_\_\_\_\_

**CERTIFICATION: (APPLICATION MAY BE MADE BY EITHER OF THE FOLLOWING)**

I hereby certify that the information above is true and complete to the best of my knowledge and belief.

Owner \_\_\_\_\_

Transporter Jenex Operating

By \_\_\_\_\_

Address P O Box 308 Hobbs NM 88241

Title \_\_\_\_\_

Signature [Signature]

Date \_\_\_\_\_

Title Plant Manager Date 2-5-02

**OIL CONSERVATION DIVISION**

Approved By Marie Peterson Title MARIE PETERSON Date \_\_\_\_\_  
GEOLOGICAL / PETROLEUM

TECHNICIAN.

**FEB 13 2002**

A COPY OF THIS FORM MUST BE ON LOCATION DURING TANK CLEANING, REMOVAL OF SEDIMENT OIL OR MISCELLANEOUS HYDROCARBONS, AND MUST BE PRESENTED WITH TANK BOTTOMS, SEDIMENT OIL OR MISCELLANEOUS HYDROCARBONS AT THE TREATING PLANT TO WHICH IT IS DELIVERED.

DISTRIBUTION BY OCD	
	Santa Fe
	File
	Operator
	Transporter (2)

District I  
1625 N. French Dr., Hobbs, NM 88240  
District II  
811 South First, Artesia, NM 88210  
District III  
1000 Rio Brazos Road, Aztec, NM 87410  
District IV  
2040 South Pacheco, Santa Fe, NM 87505

State of New Mexico  
Energy Minerals and Natural Resources

Form C-117 A  
Revised March 17, 1999

Oil Conservation Division  
2040 South Pacheco  
Santa Fe, NM 87505

Submit 5 Copies to  
Appropriate District Office

PERMIT NO. H-24546

**TANK CLEANING, SEDIMENT OIL REMOVAL, TRANSPORTATION OF MISCELLANEOUS HYDROCARBONS AND DISPOSAL PERMIT**

Operator or Owner Rice Operating Address 122 W Taylor Hobbs Nm 88240  
Lease or Facility Name K-33 Location 33-19-37  
U.L. - Sec. - Twp. - Rge.

**OPERATION TO BE PERFORMED:**

- Tank Cleaning  Sediment Oil Removal  Transportation of Miscellaneous Hydrocarbons

Operator or Owner Representative authorizing work Craig

Date Work to be Performed 2-5-2

**TANK CLEANING DATA** Tank Number \_\_\_\_\_ Volume \_\_\_\_\_

Tank Type \_\_\_\_\_ Volume Below Load Line \_\_\_\_\_

**SEDIMENT OIL OR MISCELLANEOUS HYDROCARBON DATA**

Sediment Oil from:  Pit  Cellar  Other

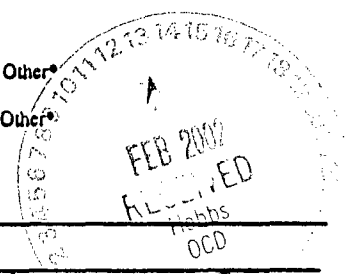
**MISCELLANEOUS OIL**

Tank Bottoms From:  Pipeline Station  Crude Terminal  Refinery  Other

Catchings From:  Gasoline Plant  Gathering Lines  Salt Water Disposal System  Other

Pipeline Break Oil or Spill

\*Other (Explain) \_\_\_\_\_



**VOLUME AND DESTINATION:** Estimated Volume 185 Bbls. Field test volume of good oil 377.53 Bbls.  
(Not required prior to Division approval)

Destination (Name and Location of treating plant or other facility) Jenex Operating 11100 S Eunice Highway 18  
P O Box 308 Hobbs NM 88241

**DESTRUCTION OF SEDIMENT OIL BY:**  Burning  Pit Disposal  Use on Roads or firewalls  Other

(Explain) \_\_\_\_\_

Location of Destruction \_\_\_\_\_

Justification of Destruction \_\_\_\_\_

**CERTIFICATION: (APPLICATION MAY BE MADE BY EITHER OF THE FOLLOWING)**

I hereby certify that the information above is true and complete to the best of my knowledge and belief.

Owner \_\_\_\_\_ Transporter Jenex Operating  
By \_\_\_\_\_ Address P O Box 308 Hobbs NM 88241  
Title \_\_\_\_\_ Signature [Signature]  
Date \_\_\_\_\_ Title Plant Manager Date 2-5-2

**OIL CONSERVATION DIVISION**

Approved By Marie Peterson Title MARIE PETERSON Date FEB 13 2002  
GEOLOGICAL / PETROLEUM  
TECHNICIAN

A COPY OF THIS FORM MUST BE ON LOCATION DURING TANK CLEANING, REMOVAL OF SEDIMENT OIL OR MISCELLANEOUS HYDROCARBONS, AND MUST BE PRESENTED WITH TANK BOTTOMS, SEDIMENT OIL OR MISCELLANEOUS HYDROCARBONS AT THE TREATING PLANT TO WHICH IT IS DELIVERED.

DISTRIBUTION BY OCD	
	Santa Fe
	File
	Operator
	Transporter (2)

District I  
1625 N. French Dr., Hobbs, NM 88240  
District II  
811 South First, Artesia, NM 88210  
District III  
1000 Rio Brazos Road, Aztec, NM 87410  
District IV  
2040 South Pacheco, Santa Fe, NM 87505

State of New Mexico  
Energy Minerals and Natural Resources

Form C-117 A  
Revised March 17, 1999

Oil Conservation Division  
2040 South Pacheco  
Santa Fe, NM 87505

Submit 5 Copies to  
Appropriate District Office

PERMIT NO. H-24545

**TANK CLEANING, SEDIMENT OIL REMOVAL, TRANSPORTATION OF MISCELLANEOUS HYDROCARBONS AND DISPOSAL PERMIT**

Operator or Owner Pool Co. Address P.O. Box 5208 Hobbs NM 88241  
Lease or Facility Name State AB SWD Location 3-19-37  
U.L. - Sec. - Twp. - Rge.

**OPERATION TO BE PERFORMED:**

- Tank Cleaning  Sediment Oil Removal  Transportation of Miscellaneous Hydrocarbons

Operator or Owner Representative authorizing work Freeman

Date Work to be Performed 2-7-2

**TANK CLEANING DATA** Tank Number \_\_\_\_\_ Volume \_\_\_\_\_

Tank Type \_\_\_\_\_ Volume Below Load Line \_\_\_\_\_

**SEDIMENT OIL OR MISCELLANEOUS HYDROCARBON DATA**

Sediment Oil from:  Pit  Cellar  Other


**MISCELLANEOUS OIL**

Tank Bottoms From:  Pipeline Station  Crude Terminal  Refinery  Other\*

Catchings From:  Gasoline Plant  Gathering Lines  Salt Water Disposal System  Other\*

Pipeline Break Oil or Spill

\*Other (Explain) \_\_\_\_\_



**VOLUME AND DESTINATION:** Estimated Volume 3.50 Bbls. Field test volume of good oil 186.89 Bbls.  
(Not required prior to Division approval)

Destination (Name and Location of treating plant or other facility) Jenex Operating 11100 S Eunice Highway 18  
P O Box 308 Hobbs NM 88241

**DESTRUCTION OF SEDIMENT OIL BY:**  Burning  Pit Disposal  Use on Roads or firewalls  Other

(Explain) \_\_\_\_\_

Location of Destruction \_\_\_\_\_

Justification of Destruction \_\_\_\_\_

**CERTIFICATION: (APPLICATION MAY BE MADE BY EITHER OF THE FOLLOWING)**

I hereby certify that the information above is true and complete to the best of my knowledge and belief.

Owner \_\_\_\_\_ Transporter Jenex Operating  
By \_\_\_\_\_ Address P O Box 308 Hobbs NM 88241  
Title \_\_\_\_\_ Signature [Signature]  
Date \_\_\_\_\_ Title Plant Manager Date 2-6-2

**OIL CONSERVATION DIVISION**

Approved By Marie Peterson Title Marie Peterson GEOLOGICAL / PETROLEUM Date FEB 12 2002  
TECHNICIAN

DISTRIBUTION BY OCD	
	Santa Fe
	File
	Operator
	Transporter (2)

A COPY OF THIS FORM MUST BE ON LOCATION DURING TANK CLEANING, REMOVAL OF SEDIMENT OIL OR MISCELLANEOUS HYDROCARBONS, AND MUST BE PRESENTED WITH TANK BOTTOMS, SEDIMENT OIL OR MISCELLANEOUS HYDROCARBONS AT THE TREATING PLANT TO WHICH IT IS DELIVERED.

District I  
1625 N. French Dr., Hobbs, NM 88240  
District II  
811 South First, Artesia, NM 88210  
District III  
1000 Rio Brazos Road, Aztec, NM 87410  
District IV  
2040 South Pacheco, Santa Fe, NM 87505

State of New Mexico  
Energy Minerals and Natural Resources

Oil Conservation Division  
2040 South Pacheco  
Santa Fe, NM 87505

Form C-117 A  
Revised March 17, 1999

Submit 5 Copies to  
Appropriate District Office

PERMIT NO. H-24543

**TANK CLEANING, SEDIMENT OIL REMOVAL, TRANSPORTATION OF MISCELLANEOUS HYDROCARBONS AND DISPOSAL PERMIT**

Operator or Owner Gandy Corp. Address Box 827 Tatum NM 88267  
Lease or Facility Name Gandy plant Location 11-10-35  
U.L. - Sec. - Twp. - Rge.

**OPERATION TO BE PERFORMED:**

- Tank Cleaning  Sediment Oil Removal  Transportation of Miscellaneous Hydrocarbons

Operator or Owner Representative authorizing work Lewis

Date Work to be Performed 2-5-2

**TANK CLEANING DATA** Tank Number \_\_\_\_\_ Volume \_\_\_\_\_

Tank Type \_\_\_\_\_ Volume Below Load Line \_\_\_\_\_

**SEDIMENT OIL OR MISCELLANEOUS HYDROCARBON DATA**

Sediment Oil from:  Pit  Cellar  Other


**MISCELLANEOUS OIL**

Tank Bottoms From:  Pipeline Station  Crude Terminal  Refinery  Other\*

Catchings From:  Gasoline Plant  Gathering Lines  Salt Water Disposal System  Other\*

Pipeline Break Oil or Spill

\*Other (Explain) \_\_\_\_\_



**VOLUME AND DESTINATION:** Estimated Volume 380 Bbls. Field test volume of good oil 391.17 Bbls.  
(Not required prior to Division approval)

Destination (Name and Location of treating plant or other facility) Jenex Operating 11100 S Eunice Highway 18  
P O Box 308 Hobbs NM 88241

**DESTRUCTION OF SEDIMENT OIL BY:**  Burning  Pit Disposal  Use on Roads or firewalls  Other

(Explain) \_\_\_\_\_

Location of Destruction \_\_\_\_\_

Justification of Destruction \_\_\_\_\_

**CERTIFICATION: (APPLICATION MAY BE MADE BY EITHER OF THE FOLLOWING)**

I hereby certify that the information above is true and complete to the best of my knowledge and belief.

Owner \_\_\_\_\_ Transporter Jenex Operating

By \_\_\_\_\_ Address P O Box 308 Hobbs NM 88241

Title \_\_\_\_\_ Signature [Signature]

Date \_\_\_\_\_ Title Plant Manager Date 2-4-2

**OIL CONSERVATION DIVISION**

Approved By Marie Peterson Title MARIE PETERSON GEOLOGICAL / PETROLEUM TECHNICIAN Date FEB 13 2002

A COPY OF THIS FORM MUST BE ON LOCATION DURING TANK CLEANING, REMOVAL OF SEDIMENT OIL OR MISCELLANEOUS HYDROCARBONS, AND MUST BE PRESENTED WITH TANK BOTTOMS, SEDIMENT OIL OR MISCELLANEOUS HYDROCARBONS AT THE TREATING PLANT TO WHICH IT IS DELIVERED.

DISTRIBUTION BY OCD	
	Santa Fe
	File
	Operator
	Transporter (2)

District I  
1625 N. French Dr., Hobbs, NM 88240  
District II  
811 South First, Artesia, NM 88210  
District III  
1000 Rio Brazos Road, Aztec, NM 87410  
District IV  
2040 South Pacheco, Santa Fe, NM 87505

State of New Mexico  
Energy Minerals and Natural Resources

Form C-117 A  
Revised March 17, 1999

Oil Conservation Division  
2040 South Pacheco  
Santa Fe, NM 87505

Submit 5 Copies to  
Appropriate District Office

PERMIT NO. H-24542

**TANK CLEANING, SEDIMENT OIL REMOVAL, TRANSPORTATION OF MISCELLANEOUS HYDROCARBONS AND DISPOSAL PERMIT**

Operator or Owner Mesquite SWD Address Box 481 Carlsbad NM 88220

Lease or Facility Name Longtrust CBM #1 SWD Location 24-19-37  
U.L. - Sec. - Twp. - Rge.

**OPERATION TO BE PERFORMED:**

- Tank Cleaning  Sediment Oil Removal  Transportation of Miscellaneous Hydrocarbons

Operator or Owner Representative authorizing work Clay

Date Work to be Performed 2-5-2  
**TANK CLEANING DATA** Tank Number \_\_\_\_\_ Volume \_\_\_\_\_

Tank Type \_\_\_\_\_ Volume Below Load Line \_\_\_\_\_  
**SEDIMENT OIL OR MISCELLANEOUS HYDROCARBON DATA**

Sediment Oil from:  Pit  Cellar  Other

**MISCELLANEOUS OIL**

Tank Bottoms From:  Pipeline Station  Crude Terminal  Refinery  Other\*

Catchings From:  Gasoline Plant  Gathering Lines  Salt Water Disposal System  Other\*

Pipeline Break Oil or Spill

\*Other (Explain) \_\_\_\_\_

FEB 20 2002  
RECEIVED  
Hobbs  
OCD

**VOLUME AND DESTINATION:** Estimated Volume 190 Bbls. Field test volume of good oil 186.97 Bbls.  
(Not required prior to Division approval)

Destination (Name and Location of treating plant or other facility) Jenex Operating 11100 S Eunice Highway 18  
P O Box 308 Hobbs NM 88241

**DESTRUCTION OF SEDIMENT OIL BY:**  Burning  Pit Disposal  Use on Roads or firewalls  Other

(Explain) \_\_\_\_\_

Location of Destruction \_\_\_\_\_

Justification of Destruction \_\_\_\_\_

**CERTIFICATION:** (APPLICATION MAY BE MADE BY EITHER OF THE FOLLOWING)

I hereby certify that the information above is true and complete to the best of my knowledge and belief.

Owner \_\_\_\_\_

Transporter Jenex Operating

By \_\_\_\_\_

Address P O Box 308 Hobbs NM 88241

Title \_\_\_\_\_

Signature [Signature]

Date \_\_\_\_\_

Title Plant Manager Date 2-4-2

**OIL CONSERVATION DIVISION**

Approved By Marie Peterson

MARIE PETERSON  
Title GEOLOGICAL / PETROLEUM  
TECHNICIAN

Date FEB 13 2002

A COPY OF THIS FORM MUST BE ON LOCATION DURING TANK CLEANING, REMOVAL OF SEDIMENT OIL OR MISCELLANEOUS HYDROCARBONS, AND MUST BE PRESENTED WITH TANK BOTTOMS, SEDIMENT OIL OR MISCELLANEOUS HYDROCARBONS AT THE TREATING PLANT TO WHICH IT IS DELIVERED.

DISTRIBUTION BY OCD	
	Santa Fe
	File
	Operator
	Transporter (2)

District I  
1625 N. French Dr., Hobbs, NM 88240  
District II  
811 South First, Artesia, NM 88210  
District III  
1000 Rio Brazos Road, Aztec, NM 87410  
District IV  
2040 South Pacheco, Santa Fe, NM 87505

State of New Mexico  
Energy Minerals and Natural Resources

Oil Conservation Division  
2040 South Pacheco  
Santa Fe, NM 87505

Form C-117 A  
Revised March 17, 1999

Submit 5 Copies to  
Appropriate District Office

PERMIT NO. H-24541

**TANK CLEANING, SEDIMENT OIL REMOVAL, TRANSPORTATION OF MISCELLANEOUS HYDROCARBONS AND DISPOSAL PERMIT**

Operator or Owner Jenex Operating Address 122 W Taylor Hobbs NM 88240  
Lease or Facility Name H-33 Location 33-19-37  
U.L. - Sec. - Twp. - Rge.

**OPERATION TO BE PERFORMED:**

- Tank Cleaning  Sediment Oil Removal  Transportation of Miscellaneous Hydrocarbons

Operator or Owner Representative authorizing work Craig

Date Work to be Performed 2-4-2

**TANK CLEANING DATA** Tank Number \_\_\_\_\_ Volume \_\_\_\_\_

Tank Type \_\_\_\_\_ Volume Below Load Line \_\_\_\_\_  
**SEDIMENT OIL OR MISCELLANEOUS HYDROCARBON DATA**

Sediment Oil from:  Pit  Cellar  Other

**MISCELLANEOUS OIL**

Tank Bottoms From:  Pipeline Station  Crude Terminal  Refinery  Other\*

Catchings From:  Gasoline Plant  Gathering Lines  Salt Water Disposal System  Other\*

Pipeline Break Oil or Spill

\*Other (Explain) \_\_\_\_\_

**VOLUME AND DESTINATION:** Estimated Volume 190 Bbls. Field test volume of good oil 192.17 Bbls.  
(Not required prior to Division approval)

Destination (Name and Location of treating plant or other facility) Jenex Operating 11100 S Eunice Highway 18  
P O Box 308 Hobbs NM 88241

**DESTRUCTION OF SEDIMENT OIL BY:**  Burning  Pit Disposal  Use on Roads or firewalls  Other

(Explain) \_\_\_\_\_

Location of Destruction \_\_\_\_\_

Justification of Destruction \_\_\_\_\_

**CERTIFICATION:** (APPLICATION MAY BE MADE BY EITHER OF THE FOLLOWING)

I hereby certify that the information above is true and complete to the best of my knowledge and belief.

Owner \_\_\_\_\_ Transporter Jenex Operating  
By \_\_\_\_\_ Address P O Box 308 Hobbs NM 88241  
Title \_\_\_\_\_ Signature [Signature]  
Date \_\_\_\_\_ Title Plant Manager Date 2-4-2

**OIL CONSERVATION DIVISION**

Approved By Marie Peterson Title MARIE PETERSON  
GEOLOGICAL / PETROLEUM  
TECHNICIAN Date FEB 13 2002

A COPY OF THIS FORM MUST BE ON LOCATION DURING TANK CLEANING, REMOVAL OF SEDIMENT OIL OR MISCELLANEOUS HYDROCARBONS, AND MUST BE PRESENTED WITH TANK BOTTOMS, SEDIMENT OIL OR MISCELLANEOUS HYDROCARBONS AT THE TREATING PLANT TO WHICH IT IS DELIVERED.

DISTRIBUTION BY OCD	
	Santa Fe
	File
	Operator
	Transporter (2)

District I  
1625 N. French Dr., Hobbs, NM 88240  
District II  
811 South First, Artesia, NM 88210  
District III  
1000 Rio Brazos Road, Aztec, NM 87410  
District IV  
2040 South Pacheco, Santa Fe, NM 87505

State of New Mexico  
Energy Minerals and Natural Resources

Form C-117 A  
Revised March 17, 1999

Oil Conservation Division  
2040 South Pacheco  
Santa Fe, NM 87505

Submit 5 Copies to  
Appropriate District Office

PERMIT NO. H-24540

**TANK CLEANING, SEDIMENT OIL REMOVAL, TRANSPORTATION OF MISCELLANEOUS HYDROCARBONS AND DISPOSAL PERMIT**

Operator or Owner Rice Operating Address 122 W Taylor Hobbs NM  
Lease or Facility Name F-1 Location 1-20-36  
U.L. - Sec. - Twp. - Rge.

**OPERATION TO BE PERFORMED:**

- Tank Cleaning  Sediment Oil Removal  Transportation of Miscellaneous Hydrocarbons

Operator or Owner Representative authorizing work Craig

Date Work to be Performed 2-4-2

**TANK CLEANING DATA** Tank Number \_\_\_\_\_ Volume \_\_\_\_\_

Tank Type \_\_\_\_\_ Volume Below Load Line \_\_\_\_\_

**SEDIMENT OIL OR MISCELLANEOUS HYDROCARBON DATA**

Sediment Oil from:  Pit  Cellar  Other

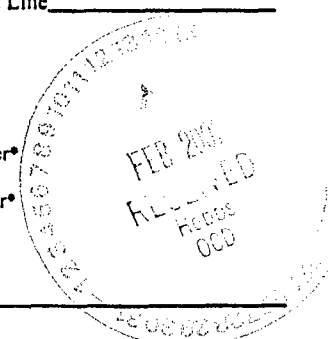
**MISCELLANEOUS OIL**

Tank Bottoms From:  Pipeline Station  Crude Terminal  Refinery  Other\*

Catchings From:  Gasoline Plant  Gathering Lines  Salt Water Disposal System  Other\*

Pipeline Break Oil or Spill

\*Other (Explain) \_\_\_\_\_



**VOLUME AND DESTINATION:** Estimated Volume 100 Bbls. Field test volume of good oil 62.11 Bbls.  
(Not required prior to Division approval)

Destination (Name and Location of treating plant or other facility) Jenex Operating 11100 S Eunice Highway 18  
P O Box 308 Hobbs NM 88241

**DESTRUCTION OF SEDIMENT OIL BY:**  Burning  Pit Disposal  Use on Roads or firewalls  Other

(Explain) \_\_\_\_\_

Location of Destruction \_\_\_\_\_

Justification of Destruction \_\_\_\_\_

**CERTIFICATION: (APPLICATION MAY BE MADE BY EITHER OF THE FOLLOWING)**

I hereby certify that the information above is true and complete to the best of my knowledge and belief.

Owner \_\_\_\_\_ Transporter Jenex Operating  
By \_\_\_\_\_ Address P O Box 308 Hobbs NM 88241  
Title \_\_\_\_\_ Signature [Signature]  
Date \_\_\_\_\_ Title Plant Manager Date 2-4-2

**OIL CONSERVATION DIVISION**

Approved By Marie Peterson Title MARIE PETERSON Date FEB 13 2002  
GEOLOGICAL / PETROLEUM  
TECHNICIAN

DISTRIBUTION BY OCD	
	Santa Fe
	File
	Operator
	Transporter (2)

A COPY OF THIS FORM MUST BE ON LOCATION DURING TANK CLEANING, REMOVAL OF SEDIMENT OIL OR MISCELLANEOUS HYDROCARBONS, AND MUST BE PRESENTED WITH TANK BOTTOMS, SEDIMENT OIL OR MISCELLANEOUS HYDROCARBONS AT THE TREATING PLANT TO WHICH IT IS DELIVERED.

District I  
1625 N. French Dr., Hobbs, NM 88240  
District II  
811 South First, Artesia, NM 88210  
District III  
1000 Rio Brazos Road, Aztec, NM 87410  
District IV  
2040 South Pacheco, Santa Fe, NM 87505

State of New Mexico  
Energy Minerals and Natural Resources

Form C-117 A  
Revised March 17, 1999

Oil Conservation Division  
2040 South Pacheco  
Santa Fe, NM 87505

Submit 5 Copies to  
Appropriate District Office

PERMIT NO. H-24534

TANK CLEANING, SEDIMENT OIL REMOVAL, TRANSPORTATION OF MISCELLANEOUS HYDROCARBONS AND DISPOSAL PERMIT

Operator or Owner Rice Operating Address 122 W Taylor Hobbs NM 88240  
Lease or Facility Name K-33 Location 33-19-37  
U.L. - Sec. - Twp. - Rge.

OPERATION TO BE PERFORMED:

Tank Cleaning  Sediment Oil Removal  Transportation of Miscellaneous Hydrocarbons

Operator or Owner Representative authorizing work Craig

Date Work to be Performed 2-3-2

**TANK CLEANING DATA** Tank Number \_\_\_\_\_ Volume \_\_\_\_\_

Tank Type \_\_\_\_\_ Volume Below Load Line \_\_\_\_\_

**SEDIMENT OIL OR MISCELLANEOUS HYDROCARBON DATA**

Sediment Oil from:  Pit  Cellar  Other

**MISCELLANEOUS OIL**

Tank Bottoms From:  Pipeline Station  Crude Terminal  Refinery  Other\*

Catchings From:  Gasoline Plant  Gathering Lines  Salt Water Disposal System  Other\*

Pipeline Break Oil or Spill

\*Other (Explain) \_\_\_\_\_

**VOLUME AND DESTINATION:** Estimated Volume 690 Bbls. Field test volume of good oil 684.16 Bbls.  
(Not required prior to Division approval)

Destination (Name and Location of treating plant or other facility) Jenex Operating 11100 S Eunice Highway 18  
P O Box 308 Hobbs NM 88241

**DESTRUCTION OF SEDIMENT OIL BY:**  Burning  Pit Disposal  Use on Roads or firewalls  Other

(Explain) \_\_\_\_\_

Location of Destruction \_\_\_\_\_

Justification of Destruction \_\_\_\_\_

**CERTIFICATION:** (APPLICATION MAY BE MADE BY EITHER OF THE FOLLOWING)

I hereby certify that the information above is true and complete to the best of my knowledge and belief.

Owner \_\_\_\_\_

Transporter Jenex Operating

By \_\_\_\_\_

Address P O Box 308 Hobbs NM 88241

Title \_\_\_\_\_

Signature [Signature]

Date \_\_\_\_\_

Title Plant Manager Date 2-2-2

**OIL CONSERVATION DIVISION**

Approved By Marie Peterson Title MARIE PETERSON  
GEOLOGICAL / PETROLEUM  
TECHNICIAN Date FEB 13 2002

A COPY OF THIS FORM MUST BE ON LOCATION DURING TANK CLEANING, REMOVAL OF SEDIMENT OIL OR MISCELLANEOUS HYDROCARBONS, AND MUST BE PRESENTED WITH TANK BOTTOMS, SEDIMENT OIL OR MISCELLANEOUS HYDROCARBONS AT THE TREATING PLANT TO WHICH IT IS DELIVERED.

DISTRIBUTION BY OCD	
	Santa Fe
	File
	Operator
	Transporter (2)



District I  
1625 N. French Dr., Hobbs, NM 88240  
District II  
811 South First, Artesia, NM 88210  
District III  
1000 Rio Brazos Road, Aztec, NM 87410  
District IV  
2040 South Pacheco, Santa Fe, NM 87505

State of New Mexico  
Energy Minerals and Natural Resources

Form C-117 A  
Revised March 17, 1999

Oil Conservation Division  
2040 South Pacheco  
Santa Fe, NM 87505

Submit 5 Copies to  
Appropriate District Office

PERMIT NO. H-24532

**TANK CLEANING, SEDIMENT OIL REMOVAL, TRANSPORTATION OF MISCELLANEOUS HYDROCARBONS AND DISPOSAL PERMIT**

Operator or Owner Gandy Corp. Address Box 827 Tatum Nm 88267  
Lease or Facility Name Gandy plant Location 11-10-35  
U.L. - Sec. - Twp. - Rge.

**OPERATION TO BE PERFORMED:**

Tank Cleaning  Sediment Oil Removal  Transportation of Miscellaneous Hydrocarbons

Operator or Owner Representative authorizing work Lewis

Date Work to be Performed 2-1-2-02

**TANK CLEANING DATA** Tank Number \_\_\_\_\_ Volume \_\_\_\_\_

Tank Type \_\_\_\_\_ Volume Below Load Line \_\_\_\_\_

**SEDIMENT OIL OR MISCELLANEOUS HYDROCARBON DATA**

Sediment Oil from:  Pit  Cellar  Other

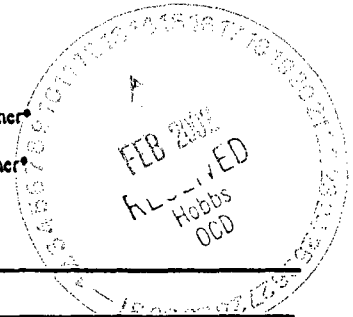
**MISCELLANEOUS OIL**

Tank Bottoms From:  Pipeline Station  Crude Terminal  Refinery  Other\*

Catchings From:  Gasoline Plant  Gathering Lines  Salt Water Disposal System  Other\*

Pipeline Break Oil or Spill

\*Other (Explain) \_\_\_\_\_



**VOLUME AND DESTINATION:** Estimated Volume 1150 Bbls. Field test volume of good oil 1179.29 Bbls.  
(Not required prior to Division approval)

Destination (Name and Location of treating plant or other facility) Jenex Operating 11100 S Eunice Highway 18  
P O Box 308 Hobbs NM 88241

**DESTRUCTION OF SEDIMENT OIL BY:**  Burning  Pit Disposal  Use on Roads or firewalls  Other

(Explain) \_\_\_\_\_

Location of Destruction \_\_\_\_\_

Justification of Destruction \_\_\_\_\_

**CERTIFICATION:** (APPLICATION MAY BE MADE BY EITHER OF THE FOLLOWING)

I hereby certify that the information above is true and complete to the best of my knowledge and belief.

Owner \_\_\_\_\_

Transporter Jenex Operating

By \_\_\_\_\_

Address P O Box 308 Hobbs NM 88241

Title \_\_\_\_\_

Signature [Signature]

Date \_\_\_\_\_

Title Plant Manager Date 2-1-2

**OIL CONSERVATION DIVISION**

Approved By Marie Peterson

MARIE PETERSON  
GEOLOGICAL / PETROLEUM  
TECHNICIAN

Date FEB 13 2002

A COPY OF THIS FORM MUST BE ON LOCATION DURING TANK CLEANING, REMOVAL OF SEDIMENT OIL OR MISCELLANEOUS HYDROCARBONS, AND MUST BE PRESENTED WITH TANK BOTTOMS, SEDIMENT OIL OR MISCELLANEOUS HYDROCARBONS AT THE TREATING PLANT TO WHICH IT IS DELIVERED.

DISTRIBUTION BY OCD	
	Santa Fe
	File
	Operator
	Transporter (2)

District I  
1625 N. French Dr., Hobbs, NM 88240  
District II  
811 South First, Artesia, NM 88210  
District III  
1000 Rio Brazos Road, Aztec, NM 87410  
District IV  
2040 South Pacheco, Santa Fe, NM 87505

State of New Mexico  
Energy Minerals and Natural Resources

Form C-117 A  
Revised March 17, 1999

Oil Conservation Division  
2040 South Pacheco  
Santa Fe, NM 87505

Submit 5 Copies to  
Appropriate District Office

PERMIT NO. H-24531

TANK CLEANING, SEDIMENT OIL REMOVAL, TRANSPORTATION OF MISCELLANEOUS HYDROCARBONS AND DISPOSAL PERMIT

Operator or Owner Sundance Services Address P.O. Box 1737 Eunice NM 88231  
Lease or Facility Name Prabo Facility Location 29-21-38  
U.L. - Sec. - Twp. - Rge.

OPERATION TO BE PERFORMED:

Tank Cleaning  Sediment Oil Removal  Transportation of Miscellaneous Hydrocarbons

Operator or Owner Representative authorizing work Chad

Date Work to be Performed 2-1-2

**TANK CLEANING DATA** Tank Number \_\_\_\_\_ Volume \_\_\_\_\_

Tank Type \_\_\_\_\_ Volume Below Load Line \_\_\_\_\_

**SEDIMENT OIL OR MISCELLANEOUS HYDROCARBON DATA**

Sediment Oil from:  Pit  Cellar  Other


**MISCELLANEOUS OIL**

Tank Bottoms From:  Pipeline Station  Crude Terminal  Refinery  Other\*

Catchings From:  Gasoline Plant  Gathering Lines  Salt Water Disposal System  Other\*

Pipeline Break Oil or Spill

\*Other (Explain) \_\_\_\_\_



**VOLUME AND DESTINATION:** Estimated Volume 380 Bbls. Field test volume of good oil 364.87 Bbls.  
(Not required prior to Division approval)

Destination (Name and Location of treating plant or other facility) Jenex Operating 11100 S Eunice Highway 18  
P O Box 308 Hobbs NM 88241

**DESTRUCTION OF SEDIMENT OIL BY:**  Burning  Pit Disposal  Use on Roads or firewalls  Other

(Explain) \_\_\_\_\_

Location of Destruction \_\_\_\_\_

Justification of Destruction \_\_\_\_\_

**CERTIFICATION:** (APPLICATION MAY BE MADE BY EITHER OF THE FOLLOWING)

I hereby certify that the information above is true and complete to the best of my knowledge and belief.

Owner \_\_\_\_\_ Transporter Jenex Operating  
By \_\_\_\_\_ Address P O Box 308 Hobbs NM 88241  
Title \_\_\_\_\_ Signature [Signature]  
Date \_\_\_\_\_ Title Plant Manager Date 2-1-2

**OIL CONSERVATION DIVISION**

Approved By Marie Peterson Title MARIE PETERSON GEOLOGICAL / PETROLEUM TECHNICIAN Date FEB 13 2002

A COPY OF THIS FORM MUST BE ON LOCATION DURING TANK CLEANING, REMOVAL OF SEDIMENT OIL OR MISCELLANEOUS HYDROCARBONS, AND MUST BE PRESENTED WITH TANK BOTTOMS, SEDIMENT OIL OR MISCELLANEOUS HYDROCARBONS AT THE TREATING PLANT TO WHICH IT IS DELIVERED.

DISTRIBUTION BY OCD	
<input checked="" type="checkbox"/>	Santa Fe
<input type="checkbox"/>	File
<input type="checkbox"/>	Operator
<input type="checkbox"/>	Transporter (2)

District I  
1625 N. French Dr., Hobbs, NM 88240  
District II  
811 South First, Artesia, NM 88210  
District III  
1000 Rio Brazos Road, Aztec, NM 87410  
District IV  
2040 South Pacheco, Santa Fe, NM 87505

State of New Mexico  
Energy Minerals and Natural Resources

Form C-117 A  
Revised March 17, 1999

Oil Conservation Division  
2040 South Pacheco  
Santa Fe, NM 87505

Submit 5 Copies to  
Appropriate District Office

PERMIT NO. H-24526

**TANK CLEANING, SEDIMENT OIL REMOVAL, TRANSPORTATION OF MISCELLANEOUS HYDROCARBONS AND DISPOSAL PERMIT**

Operator or Owner Rice Operating Address 122 W Taylor Hobbs NM 88240  
Lease or Facility Name N-18 Location 18-22-37  
U.L. - Sec. - Twp. - Rge.

**OPERATION TO BE PERFORMED:**

- Tank Cleaning  Sediment Oil Removal  Transportation of Miscellaneous Hydrocarbons

Operator or Owner Representative authorizing work Craig

Date Work to be Performed 1-30-2  
**TANK CLEANING DATA** Tank Number \_\_\_\_\_ Volume \_\_\_\_\_

Tank Type \_\_\_\_\_ Volume Below Load Line \_\_\_\_\_  
**SEDIMENT OIL OR MISCELLANEOUS HYDROCARBON DATA**

Sediment Oil from:  Pit  Cellar  Other

**MISCELLANEOUS OIL**

Tank Bottoms From:  Pipeline Station  Crude Terminal  Refinery  Other\*

Catchings From:  Gasoline Plant  Gathering Lines  Salt Water Disposal System  Other\*

Pipeline Break Oil or Spill

\*Other (Explain) \_\_\_\_\_

**VOLUME AND DESTINATION:** Estimated Volume 150 Bbls. Field test volume of good oil 196.38 Bbls.  
(Not required prior to Division approval)

Destination (Name and Location of treating plant or other facility) Jenex Operating 11100 S Eunice Highway 18  
P O Box 308 Hobbs NM 88241

**DESTRUCTION OF SEDIMENT OIL BY:**  Burning  Pit Disposal  Use on Roads or firewalls  Other

(Explain) \_\_\_\_\_

Location of Destruction \_\_\_\_\_

Justification of Destruction \_\_\_\_\_

**CERTIFICATION:** (APPLICATION MAY BE MADE BY EITHER OF THE FOLLOWING)

I hereby certify that the information above is true and complete to the best of my knowledge and belief.

Owner \_\_\_\_\_

Transporter Jenex Operating

By \_\_\_\_\_

Address P O Box 308 Hobbs NM 88241

Title \_\_\_\_\_

Signature [Signature]

Date \_\_\_\_\_

Title Plant Manager Date 1-30-2

**OIL CONSERVATION DIVISION**

Approved By Marie Peterson

MARIE PETERSON  
Title GEOLOGICAL / PETROLEUM  
TECHNICIAN

Date FEB 04 2002

A COPY OF THIS FORM MUST BE ON LOCATION DURING TANK CLEANING, REMOVAL OF SEDIMENT OIL OR MISCELLANEOUS HYDROCARBONS, AND MUST BE PRESENTED WITH TANK BOTTOMS, SEDIMENT OIL OR MISCELLANEOUS HYDROCARBONS AT THE TREATING PLANT TO WHICH IT IS DELIVERED.

DISTRIBUTION BY OCD	
<input checked="" type="checkbox"/>	Santa Fe
<input type="checkbox"/>	File
<input type="checkbox"/>	Operator
<input type="checkbox"/>	Transporter (2)

District I  
1625 N. French Dr., Hobbs, NM 88240  
District II  
811 South First, Artesia, NM 88210  
District III  
1000 Rio Brazos Road, Aztec, NM 87410  
District IV  
2040 South Pacheco, Santa Fe, NM 87505

State of New Mexico  
Energy Minerals and Natural Resources

Form C-117 A  
Revised March 17, 1999

Oil Conservation Division  
2040 South Pacheco  
Santa Fe, NM 87505

Submit 5 Copies to  
Appropriate District Office

PERMIT NO. H-24517

**TANK CLEANING, SEDIMENT OIL REMOVAL, TRANSPORTATION OF MISCELLANEOUS HYDROCARBONS AND DISPOSAL PERMIT**

Operator or Owner Rice Operating Address 122 W Taylor Hobbs Nm 88240  
Lease or Facility Name K-33 Location 33-19-37  
U.L. - Sec. - Twp. - Rge.

**OPERATION TO BE PERFORMED:**

Tank Cleaning  Sediment Oil Removal  Transportation of Miscellaneous Hydrocarbons

Operator or Owner Representative authorizing work Craig

Date Work to be Performed 1-28-02

**TANK CLEANING DATA** Tank Number \_\_\_\_\_ Volume \_\_\_\_\_

Tank Type \_\_\_\_\_ Volume Below Load Line \_\_\_\_\_  
**SEDIMENT OIL OR MISCELLANEOUS HYDROCARBON DATA**

Sediment Oil from:  Pit  Cellar  Other

**MISCELLANEOUS OIL**

Tank Bottoms From:  Pipeline Station  Crude Terminal  Refinery  Other\*

Catchings From:  Gasoline Plant  Gathering Lines  Salt Water Disposal System  Other\*

Pipeline Break Oil or Spill

\*Other (Explain) \_\_\_\_\_

FEB 2002  
HOBBS  
OCD

**VOLUME AND DESTINATION:** Estimated Volume 100 Bbls. Field test volume of good oil 88.84 Bbls.  
(Not required prior to Division approval)

Destination (Name and Location of treating plant or other facility) Jenex Operating 11100 S Eunice Highway 18  
P O Box 308 Hobbs NM 88241

**DESTRUCTION OF SEDIMENT OIL BY:**  Burning  Pit Disposal  Use on Roads or firewalls  Other

(Explain) \_\_\_\_\_

Location of Destruction \_\_\_\_\_

Justification of Destruction \_\_\_\_\_

**CERTIFICATION: (APPLICATION MAY BE MADE BY EITHER OF THE FOLLOWING)**

I hereby certify that the information above is true and complete to the best of my knowledge and belief.

Owner \_\_\_\_\_

Transporter Jenex Operating

By \_\_\_\_\_

Address P O Box 308 Hobbs NM 88241

Title \_\_\_\_\_

Signature [Signature]

Date \_\_\_\_\_

Title Plant Manager Date 1-28-02

**OIL CONSERVATION DIVISION**

Approved By Marie Peterson

Title MARIE PETERSON  
GEOLOGICAL / PETROLEUM  
TECHNICIAN

Date FEB 04 2002

A COPY OF THIS FORM MUST BE ON LOCATION DURING TANK CLEANING, REMOVAL OF SEDIMENT OIL OR MISCELLANEOUS HYDROCARBONS, AND MUST BE PRESENTED WITH TANK BOTTOMS, SEDIMENT OIL OR MISCELLANEOUS HYDROCARBONS AT THE TREATING PLANT TO WHICH IT IS DELIVERED.

DISTRIBUTION BY OCD	
<input checked="" type="checkbox"/>	Santa Fe
<input type="checkbox"/>	File
<input type="checkbox"/>	Operator
<input type="checkbox"/>	Transporter (2)

District I  
1625 N. French Dr., Hobbs, NM 88240  
District II  
811 South First, Artesia, NM 88210  
District III  
1000 Rio Brazos Road, Aztec, NM 87410  
District IV  
2040 South Pacheco, Santa Fe, NM 87505

State of New Mexico  
Energy Minerals and Natural Resources

Form C-117 A  
Revised March 17, 1999

Oil Conservation Division  
2040 South Pacheco  
Santa Fe, NM 87505

Submit 5 Copies to  
Appropriate District Office

PERMIT NO. H-24516

**TANK CLEANING, SEDIMENT OIL REMOVAL, TRANSPORTATION OF MISCELLANEOUS HYDROCARBONS AND DISPOSAL PERMIT**

Operator or Owner Mesquite SWD Address Box 481 Carlsbad NM 88220  
Lease or Facility Name Longtrust CBM SWD Location 24-19-37  
U.L. - Sec. - Twp. - Rge.

**OPERATION TO BE PERFORMED:**

Tank Cleaning  Sediment Oil Removal  Transportation of Miscellaneous Hydrocarbons

Operator or Owner Representative authorizing work Clay

Date Work to be Performed 1-27-2

**TANK CLEANING DATA** Tank Number \_\_\_\_\_ Volume \_\_\_\_\_

Tank Type \_\_\_\_\_ Volume Below Load Line \_\_\_\_\_  
**SEDIMENT OIL OR MISCELLANEOUS HYDROCARBON DATA**

Sediment Oil from:  Pit  Cellar  Other

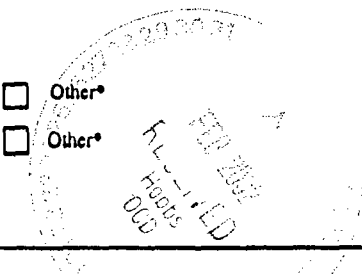
**MISCELLANEOUS OIL**

Tank Bottoms From:  Pipeline Station  Crude Terminal  Refinery  Other\*

Catchings From:  Gasoline Plant  Gathering Lines  Salt Water Disposal System  Other\*

Pipeline Break Oil or Spill

\*Other (Explain) \_\_\_\_\_



**VOLUME AND DESTINATION:** Estimated Volume 190 Bbls. Field test volume of good oil 187.52 Bbls.  
(Not required prior to Division approval)

Destination (Name and Location of treating plant or other facility) Jenex Operating 11100 S Eunice Highway 18  
P O Box 308 Hobbs NM 88241

**DESTRUCTION OF SEDIMENT OIL BY:**  Burning  Pit Disposal  Use on Roads or firewalls  Other

(Explain) \_\_\_\_\_

Location of Destruction \_\_\_\_\_

Justification of Destruction \_\_\_\_\_

**CERTIFICATION: (APPLICATION MAY BE MADE BY EITHER OF THE FOLLOWING)**

I hereby certify that the information above is true and complete to the best of my knowledge and belief.

Owner \_\_\_\_\_

Transporter Jenex Operating

By \_\_\_\_\_

Address P O Box 308 Hobbs NM 88241

Title \_\_\_\_\_

Signature [Signature]

Date \_\_\_\_\_

Title Plant Manager Date 1-27-2

**OIL CONSERVATION DIVISION**

Approved By Marie Peterson Title \_\_\_\_\_

MARIE PETERSON  
GEOLOGICAL / PETROLEUM  
TECHNICIAN

Date FEB 04 2002

A COPY OF THIS FORM MUST BE ON LOCATION DURING TANK CLEANING, REMOVAL OF SEDIMENT OIL OR MISCELLANEOUS HYDROCARBONS, AND MUST BE PRESENTED WITH TANK BOTTOMS, SEDIMENT OIL OR MISCELLANEOUS HYDROCARBONS AT THE TREATING PLANT TO WHICH IT IS DELIVERED.

DISTRIBUTION BY OCD	
<input checked="" type="checkbox"/>	Santa Fe
<input type="checkbox"/>	File
<input type="checkbox"/>	Operator
<input type="checkbox"/>	Transporter (2)

District I  
1625 N. French Dr., Hobbs, NM 88240  
District II  
811 South First, Artesia, NM 88210  
District III  
1000 Rio Brazos Road, Aztec, NM 87410  
District IV  
2040 South Pacheco, Santa Fe, NM 87505

State of New Mexico  
Energy Minerals and Natural Resources

Form C-117 A  
Revised March 17, 1999

Oil Conservation Division  
2040 South Pacheco  
Santa Fe, NM 87505

Submit 5 Copies to  
Appropriate District Office

PERMIT NO. H-24515

TANK CLEANING, SEDIMENT OIL REMOVAL, TRANSPORTATION OF MISCELLANEOUS HYDROCARBONS AND DISPOSAL PERMIT

Operator or Owner Sundance Address P.O. Box 1737 Eunice NM 88231  
Lease or Facility Name Prabo Facility Location 29-21-38  
U.L. - Sec. - Twp. - Rge.

OPERATION TO BE PERFORMED:

- Tank Cleaning  Sediment Oil Removal  Transportation of Miscellaneous Hydrocarbons

Operator or Owner Representative authorizing work Kelly

Date Work to be Performed 1-26-02

**TANK CLEANING DATA** Tank Number \_\_\_\_\_ Volume \_\_\_\_\_

Tank Type \_\_\_\_\_ Volume Below Load Line \_\_\_\_\_  
**SEDIMENT OIL OR MISCELLANEOUS HYDROCARBON DATA**

Sediment Oil from:  Pit  Cellar  Other

**MISCELLANEOUS OIL**

Tank Bottoms From:  Pipeline Station  Crude Terminal  Refinery  Other\*

Catchings From:  Gasoline Plant  Gathering Lines  Salt Water Disposal System  Other\*

Pipeline Break Oil or Spill

\*Other (Explain) \_\_\_\_\_

**VOLUME AND DESTINATION:** Estimated Volume 160 Bbls. Field test volume of good oil 159.01 Bbls.  
(Not required prior to Division approval)

Destination (Name and Location of treating plant or other facility) Jenex Operating 11100 S Eunice Highway 18  
P O Box 308 Hobbs NM 88241

**DESTRUCTION OF SEDIMENT OIL BY:**  Burning  Pit Disposal  Use on Roads or firewalls  Other

(Explain) \_\_\_\_\_

Location of Destruction \_\_\_\_\_

Justification of Destruction \_\_\_\_\_

**CERTIFICATION:** (APPLICATION MAY BE MADE BY EITHER OF THE FOLLOWING)

I hereby certify that the information above is true and complete to the best of my knowledge and belief.

Owner \_\_\_\_\_ Transporter Jenex Operating  
By \_\_\_\_\_ Address P O Box 308 Hobbs NM 88241  
Title \_\_\_\_\_ Signature [Signature]  
Date \_\_\_\_\_ Title Plant Manager Date 1-26-02

**OIL CONSERVATION DIVISION**

Approved By Marie Peterson Title MARIE PETERSON Date FEB 04 2002  
GEOLOGICAL / PETROLEUM  
TECHNICIAN

A COPY OF THIS FORM MUST BE ON LOCATION DURING TANK CLEANING, REMOVAL OF SEDIMENT OIL OR MISCELLANEOUS HYDROCARBONS, AND MUST BE PRESENTED WITH TANK BOTTOMS, SEDIMENT OIL OR MISCELLANEOUS HYDROCARBONS AT THE TREATING PLANT TO WHICH IT IS DELIVERED.

DISTRIBUTION BY OCD	
<input checked="" type="checkbox"/>	Santa Fe
<input type="checkbox"/>	File
<input type="checkbox"/>	Operator
<input type="checkbox"/>	Transporter (2)

District I  
1625 N. French Dr., Hobbs, NM 88240  
District II  
811 South First, Artesia, NM 88210  
District III  
1000 Rio Brazos Road, Aztec, NM 87410  
District IV  
2040 South Pacheco, Santa Fe, NM 87505

State of New Mexico  
Energy Minerals and Natural Resources

Form C-117 A  
Revised March 17, 1999

Oil Conservation Division  
2040 South Pacheco  
Santa Fe, NM 87505

Submit 5 Copies to  
Appropriate District Office

PERMIT NO. H-24514

**TANK CLEANING, SEDIMENT OIL REMOVAL, TRANSPORTATION OF MISCELLANEOUS HYDROCARBONS AND DISPOSAL PERMIT**

Operator or Owner Rice Operating Address 122 W Taylor Hobbs Nm 88240  
Lease or Facility Name M-33 Location 33-20-37  
U.L. - Sec. - Twp. - Rge.

**OPERATION TO BE PERFORMED:**

Tank Cleaning  Sediment Oil Removal  Transportation of Miscellaneous Hydrocarbons

Operator or Owner Representative authorizing work Craig

Date Work to be Performed 1-25-02

**TANK CLEANING DATA** Tank Number \_\_\_\_\_ Volume \_\_\_\_\_

Tank Type \_\_\_\_\_ Volume Below Load Line \_\_\_\_\_

**SEDIMENT OIL OR MISCELLANEOUS HYDROCARBON DATA**

Sediment Oil from:  Pit  Cellar  Other

**MISCELLANEOUS OIL**

Tank Bottoms From:  Pipeline Station  Crude Terminal  Refinery  Other\*

Catchings From:  Gasoline Plant  Gathering Lines  Salt Water Disposal System  Other\*

Pipeline Break Oil or Spill

\*Other (Explain) \_\_\_\_\_

**VOLUME AND DESTINATION:** Estimated Volume 100 Bbls. Field test volume of good oil 99.63 Bbls.  
(Not required prior to Division approval)

Destination (Name and Location of treating plant or other facility) Jenex Operating 11100 S Eunice Highway 18  
P O Box 308 Hobbs NM 88241

**DESTRUCTION OF SEDIMENT OIL BY:**  Burning  Pit Disposal  Use on Roads or firewalls  Other

(Explain) \_\_\_\_\_

Location of Destruction \_\_\_\_\_

Justification of Destruction \_\_\_\_\_

**CERTIFICATION:** (APPLICATION MAY BE MADE BY EITHER OF THE FOLLOWING)

I hereby certify that the information above is true and complete to the best of my knowledge and belief.

Owner \_\_\_\_\_

Transporter Jenex Operating

By \_\_\_\_\_

Address P O Box 308 Hobbs NM 88241

Title \_\_\_\_\_

Signature [Signature]

Date \_\_\_\_\_

Title Plant Manager Date 1-25-02

**OIL CONSERVATION DIVISION**

Approved By Marie Peterson Title MARIE PETERSON  
GEOLOGICAL / PETROLEUM  
TECHNICIAN Date FEB 04 2002

A COPY OF THIS FORM MUST BE ON LOCATION DURING TANK CLEANING, REMOVAL OF SEDIMENT OIL OR MISCELLANEOUS HYDROCARBONS, AND MUST BE PRESENTED WITH TANK BOTTOMS, SEDIMENT OIL OR MISCELLANEOUS HYDROCARBONS AT THE TREATING PLANT TO WHICH IT IS DELIVERED.

DISTRIBUTION BY OCD	
<input checked="" type="checkbox"/>	Santa Fe
<input type="checkbox"/>	File
<input type="checkbox"/>	Operator
<input type="checkbox"/>	Transporter (2)

District I  
1625 N. French Dr., Hobbs, NM 88240  
District II  
811 South First, Artesia, NM 88210  
District III  
1000 Rio Brazos Road, Aztec, NM 87410  
District IV  
2040 South Pacheco, Santa Fe, NM 87505

State of New Mexico  
Energy Minerals and Natural Resources

Oil Conservation Division  
2040 South Pacheco  
Santa Fe, NM 87505

Form C-117 A  
Revised March 17, 1999

Submit 5 Copies to  
Appropriate District Office

PERMIT NO. H-24513

**TANK CLEANING, SEDIMENT OIL REMOVAL, TRANSPORTATION OF MISCELLANEOUS HYDROCARBONS AND DISPOSAL PERMIT**

Operator or Owner Rice Operating Address 122 W Taylor Hobbs Nm  
Lease or Facility Name N-18 Location 18-22-37  
U.L. - Sec. - Twp. - Rge.

**OPERATION TO BE PERFORMED:**

- Tank Cleaning  Sediment Oil Removal  Transportation of Miscellaneous Hydrocarbons

Operator or Owner Representative authorizing work Craig

Date Work to be Performed 1-25-2

**TANK CLEANING DATA** Tank Number \_\_\_\_\_ Volume \_\_\_\_\_

Tank Type \_\_\_\_\_ Volume Below Load Line \_\_\_\_\_

**SEDIMENT OIL OR MISCELLANEOUS HYDROCARBON DATA**

Sediment Oil from:  Pit  Cellar  Other

**MISCELLANEOUS OIL**

Tank Bottoms From:  Pipeline Station  Crude Terminal  Refinery  Other\*

Catchings From:  Gasoline Plant  Gathering Lines  Salt Water Disposal System  Other\*

Pipeline Break Oil or Spill

\*Other (Explain) \_\_\_\_\_

**VOLUME AND DESTINATION:** Estimated Volume 190 Bbls. Field test volume of good oil 129.40 Bbls.  
(Not required prior to Division approval)

Destination (Name and Location of treating plant or other facility) Jenex Operating 11100 S Eunice Highway 18  
P O Box 308 Hobbs NM 88241

**DESTRUCTION OF SEDIMENT OIL BY:**  Burning  Pit Disposal  Use on Roads or firewalls  Other

(Explain) \_\_\_\_\_

Location of Destruction \_\_\_\_\_

Justification of Destruction \_\_\_\_\_

**CERTIFICATION: (APPLICATION MAY BE MADE BY EITHER OF THE FOLLOWING)**

I hereby certify that the information above is true and complete to the best of my knowledge and belief.

Owner \_\_\_\_\_ Transporter Jenex Operating

By \_\_\_\_\_ Address P O Box 308 Hobbs NM 88241

Title \_\_\_\_\_ Signature [Signature]

Date \_\_\_\_\_ Title Plant Manager Date 1-25-2

**OIL CONSERVATION DIVISION**

Approved By Marie Peterson Title MARIE PETERSON Date FEB 04 2002  
GEOLOGICAL / PETROLEUM  
TECHNICIAN

A COPY OF THIS FORM MUST BE ON LOCATION DURING TANK CLEANING, REMOVAL OF SEDIMENT OIL OR MISCELLANEOUS HYDROCARBONS, AND MUST BE PRESENTED WITH TANK BOTTOMS, SEDIMENT OIL OR MISCELLANEOUS HYDROCARBONS AT THE TREATING PLANT TO WHICH IT IS DELIVERED.

DISTRIBUTION BY OCD	
<input checked="" type="checkbox"/>	Santa Fe
<input type="checkbox"/>	File
<input type="checkbox"/>	Operator
<input type="checkbox"/>	Transporter (2)



District I  
1625 N. French Dr., Hobbs, NM 88240  
District II  
811 South First, Artesia, NM 88210  
District III  
1000 Rio Brazos Road, Aztec, NM 87410  
District IV  
2040 South Pacheco, Santa Fe, NM 87505

State of New Mexico  
Energy Minerals and Natural Resources

Form C-117 A  
Revised March 17, 1999

Oil Conservation Division  
2040 South Pacheco  
Santa Fe, NM 87505

Submit 5 Copies to  
Appropriate District Office

PERMIT NO. H-24511

**TANK CLEANING, SEDIMENT OIL REMOVAL, TRANSPORTATION OF MISCELLANEOUS HYDROCARBONS AND DISPOSAL PERMIT**

Operator or Owner Rice Operating Address 122 W Taylor Hobbs NM 88240  
Lease or Facility Name K-33 Location 33-19-37  
U.L. - Sec. - Twp. - Rge.

**OPERATION TO BE PERFORMED:**

Tank Cleaning  Sediment Oil Removal  Transportation of Miscellaneous Hydrocarbons

Operator or Owner Representative authorizing work Craig

Date Work to be Performed 1-24-2

**TANK CLEANING DATA** Tank Number \_\_\_\_\_ Volume \_\_\_\_\_

Tank Type \_\_\_\_\_ Volume Below Load Line \_\_\_\_\_  
**SEDIMENT OIL OR MISCELLANEOUS HYDROCARBON DATA**

Sediment Oil from:  Pit  Cellar  Other

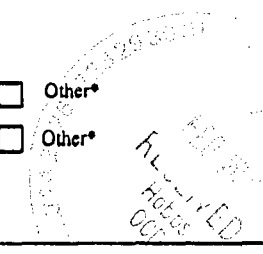
**MISCELLANEOUS OIL**

Tank Bottoms From:  Pipeline Station  Crude Terminal  Refinery  Other\*

Catchings From:  Gasoline Plant  Gathering Lines  Salt Water Disposal System  Other\*

Pipeline Break Oil or Spill

\*Other (Explain) \_\_\_\_\_



**VOLUME AND DESTINATION:** Estimated Volume 100 Bbls. Field test volume of good oil 170.89 Bbls.  
(Not required prior to Division approval)

Destination (Name and Location of treating plant or other facility) Jenex Operating 11100 S Eunice Highway 18  
P O Box 308 Hobbs NM 88241

**DESTRUCTION OF SEDIMENT OIL BY:**  Burning  Pit Disposal  Use on Roads or firewalls  Other

(Explain) \_\_\_\_\_

Location of Destruction \_\_\_\_\_

Justification of Destruction \_\_\_\_\_

**CERTIFICATION: (APPLICATION MAY BE MADE BY EITHER OF THE FOLLOWING)**

I hereby certify that the information above is true and complete to the best of my knowledge and belief.

Owner \_\_\_\_\_

Transporter Jenex Operating

By \_\_\_\_\_

Address P O Box 308 Hobbs NM 88241

Title \_\_\_\_\_

Signature [Signature]

Date \_\_\_\_\_

Title Plant Manager Date 1-24-2

**OIL CONSERVATION DIVISION**

Approved By Marie Peterson Title MARIE PETERSON Date FEB 04 2002  
GEOLOGICAL / PETROLEUM  
TECHNICIAN

A COPY OF THIS FORM MUST BE ON LOCATION DURING TANK CLEANING, REMOVAL OF SEDIMENT OIL OR MISCELLANEOUS HYDROCARBONS, AND MUST BE PRESENTED WITH TANK BOTTOMS, SEDIMENT OIL OR MISCELLANEOUS HYDROCARBONS AT THE TREATING PLANT TO WHICH IT IS DELIVERED.

DISTRIBUTION BY OCD	
<input checked="" type="checkbox"/>	Santa Fe
<input type="checkbox"/>	File
<input type="checkbox"/>	Operator
<input type="checkbox"/>	Transporter (2)

District I  
1625 N. French Dr., Hobbs, NM 88240  
District II  
811 South First, Artesia, NM 88210  
District III  
1000 Rio Brazos Road, Aztec, NM 87410  
District IV  
2040 South Pacheco, Santa Fe, NM 87505

State of New Mexico  
Energy Minerals and Natural Resources

Form C-117 A  
Revised March 17, 1999

Oil Conservation Division  
2040 South Pacheco  
Santa Fe, NM 87505

Submit 5 Copies to  
Appropriate District Office

PERMIT NO. H-24504

**TANK CLEANING, SEDIMENT OIL REMOVAL, TRANSPORTATION OF MISCELLANEOUS HYDROCARBONS AND DISPOSAL PERMIT**

Operator or Owner Gandy Corp. Address Box 827 Tatum Nm 88267

Lease or Facility Name Gandy plant Location 11-10-35  
U.L. - Sec. - Twp. - Rge.

**OPERATION TO BE PERFORMED:**

- Tank Cleaning  Sediment Oil Removal  Transportation of Miscellaneous Hydrocarbons

Operator or Owner Representative authorizing work Lewis

Date Work to be Performed 1-25-2

**TANK CLEANING DATA** Tank Number \_\_\_\_\_ Volume \_\_\_\_\_

Tank Type \_\_\_\_\_ Volume Below Load Line \_\_\_\_\_  
**SEDIMENT OIL OR MISCELLANEOUS HYDROCARBON DATA**

Sediment Oil from:  Pit  Cellar  Other

**MISCELLANEOUS OIL**

Tank Bottoms From:  Pipeline Station  Crude Terminal  Refinery  Other\*

Catchings From:  Gasoline Plant  Gathering Lines  Salt Water Disposal System  Other\*

Pipeline Break Oil or Spill

\*Other (Explain) \_\_\_\_\_

**VOLUME AND DESTINATION:** Estimated Volume 395 Bbls. Field test volume of good oil 385.47 Bbls.  
(Not required prior to Division approval)

Destination (Name and Location of treating plant or other facility) Jenex Operating 11100 S Eunice Highway 18  
P O Box 308 Hobbs NM 88241

**DESTRUCTION OF SEDIMENT OIL BY:**  Burning  Pit Disposal  Use on Roads or firewalls  Other

(Explain) \_\_\_\_\_

Location of Destruction \_\_\_\_\_

Justification of Destruction \_\_\_\_\_

**CERTIFICATION: (APPLICATION MAY BE MADE BY EITHER OF THE FOLLOWING)**

I hereby certify that the information above is true and complete to the best of my knowledge and belief.

Owner \_\_\_\_\_

Transporter Jenex Operating

By \_\_\_\_\_

Address P O Box 308 Hobbs NM 88241

Title \_\_\_\_\_

Signature [Signature]

Date \_\_\_\_\_

Title Plant Manager Date 1-24-2

**OIL CONSERVATION DIVISION**

Approved By Marie Peterson

Title MARIE PETERSON  
GEOLOGICAL / PETROLEUM  
TECHNICIAN

Date FEB 04 2002

A COPY OF THIS FORM MUST BE ON LOCATION DURING TANK CLEANING, REMOVAL OF SEDIMENT OIL OR MISCELLANEOUS HYDROCARBONS, AND MUST BE PRESENTED WITH TANK BOTTOMS, SEDIMENT OIL OR MISCELLANEOUS HYDROCARBONS AT THE TREATING PLANT TO WHICH IT IS DELIVERED.

DISTRIBUTION BY OCD	
<input checked="" type="checkbox"/>	Santa Fe
<input type="checkbox"/>	File
<input type="checkbox"/>	Operator
<input type="checkbox"/>	Transporter (2)

District I  
1625 N. French Dr., Hobbs, NM 88240  
District II  
811 South First, Artesia, NM 88210  
District III  
1000 Rio Brazos Road, Aztec, NM 87410  
District IV  
2040 South Pacheco, Santa Fe, NM 87505

State of New Mexico  
Energy Minerals and Natural Resources

Form C-117 A  
Revised March 17, 1999

Oil Conservation Division  
2040 South Pacheco  
Santa Fe, NM 87505

Submit 5 Copies to  
Appropriate District Office

PERMIT NO. H-24503

**TANK CLEANING, SEDIMENT OIL REMOVAL, TRANSPORTATION OF MISCELLANEOUS HYDROCARBONS AND DISPOSAL PERMIT**

Operator or Owner Basin Alliance LLC Address Box 1378 Hobbs NM 88241

Lease or Facility Name A.S. State #1 SWD Location 33-18-36  
U.L. - Sec. - Twp. - Rge.

**OPERATION TO BE PERFORMED:**

Tank Cleaning  Sediment Oil Removal  Transportation of Miscellaneous Hydrocarbons

Operator or Owner Representative authorizing work Hugo

Date Work to be Performed 1-24-2

**TANK CLEANING DATA** Tank Number \_\_\_\_\_ Volume \_\_\_\_\_

Tank Type \_\_\_\_\_ Volume Below Load Line \_\_\_\_\_

**SEDIMENT OIL OR MISCELLANEOUS HYDROCARBON DATA**

Sediment Oil from:  Pit  Cellar  Other

**MISCELLANEOUS OIL**

Tank Bottoms From:  Pipeline Station  Crude Terminal  Refinery  Other\*

Catchings From:  Gasoline Plant  Gathering Lines  Salt Water Disposal System  Other\*

Pipeline Break Oil or Spill

\*Other (Explain) \_\_\_\_\_

**VOLUME AND DESTINATION:** Estimated Volume 385 Bbls. Field test volume of good oil 376.64 Bbls.  
(Not required prior to Division approval)

Destination (Name and Location of treating plant or other facility) Jenex Operating 11100 S Eunice Highway 18  
P O Box 308 Hobbs NM 88241

**DESTRUCTION OF SEDIMENT OIL BY:**  Burning  Pit Disposal  Use on Roads or firewalls  Other

(Explain) \_\_\_\_\_

Location of Destruction \_\_\_\_\_

Justification of Destruction \_\_\_\_\_

**CERTIFICATION:** (APPLICATION MAY BE MADE BY EITHER OF THE FOLLOWING)

I hereby certify that the information above is true and complete to the best of my knowledge and belief.

Owner \_\_\_\_\_

Transporter Jenex Operating

By \_\_\_\_\_

Address P O Box 308 Hobbs NM 88241

Title \_\_\_\_\_

Signature [Signature]

Date \_\_\_\_\_

Title Plant Manager Date 1-24-2

**OIL CONSERVATION DIVISION**

Approved By Marie Peterson Title MARIE PETERSON GEOLOGICAL / PETROLEUM TECHNICIAN Date FEB 04 2002

A COPY OF THIS FORM MUST BE ON LOCATION DURING TANK CLEANING, REMOVAL OF SEDIMENT OIL OR MISCELLANEOUS HYDROCARBONS, AND MUST BE PRESENTED WITH TANK BOTTOMS, SEDIMENT OIL OR MISCELLANEOUS HYDROCARBONS AT THE TREATING PLANT TO WHICH IT IS DELIVERED.

DISTRIBUTION BY OCD	
<input checked="" type="checkbox"/>	Santa Fe
<input type="checkbox"/>	File
<input type="checkbox"/>	Operator
<input type="checkbox"/>	Transporter (2)

District I  
1625 N. French Dr., Hobbs, NM 88240  
District II  
811 South First, Artesia, NM 88210  
District III  
1000 Rio Brazos Road, Aztec, NM 87410  
District IV  
2040 South Pacheco, Santa Fe, NM 87505

State of New Mexico  
Energy Minerals and Natural Resources

Form C-117 A  
Revised March 17, 1999

Oil Conservation Division  
2040 South Pacheco  
Santa Fe, NM 87505

Submit 5 Copies to  
Appropriate District Office

PERMIT NO. H-24500

**TANK CLEANING, SEDIMENT OIL REMOVAL, TRANSPORTATION OF MISCELLANEOUS HYDROCARBONS AND DISPOSAL PERMIT**

Operator or Owner Sundance Services Address P.O. Box 1737 Eunice NM 88231  
Lease or Facility Name Prabo Facility Location 29-21-38  
U.L. - Sec. - Twp. - Rge.

**OPERATION TO BE PERFORMED:**

Tank Cleaning  Sediment Oil Removal  Transportation of Miscellaneous Hydrocarbons

Operator or Owner Representative authorizing work Kelly

Date Work to be Performed 1-24-2  
**TANK CLEANING DATA** Tank Number \_\_\_\_\_ Volume \_\_\_\_\_

Tank Type \_\_\_\_\_ Volume Below Load Line \_\_\_\_\_  
**SEDIMENT OIL OR MISCELLANEOUS HYDROCARBON DATA**

Sediment Oil from:  Pit  Cellar  Other


**MISCELLANEOUS OIL**

Tank Bottoms From:  Pipeline Station  Crude Terminal  Refinery  Other

Catchings From:  Gasoline Plant  Gathering Lines  Salt Water Disposal System  Other

Pipeline Break Oil or Spill

\*Other (Explain) \_\_\_\_\_



**VOLUME AND DESTINATION:** Estimated Volume 185 Bbls. Field test volume of good oil 366.71 Bbls.  
(Not required prior to Division approval)

Destination (Name and Location of treating plant or other facility) Jenex Operating 11100 S Eunice Highway 18  
P O Box 308 Hobbs NM 88241

**DESTRUCTION OF SEDIMENT OIL BY:**  Burning  Pit Disposal  Use on Roads or firewalls  Other

(Explain) \_\_\_\_\_

Location of Destruction \_\_\_\_\_

Justification of Destruction \_\_\_\_\_

**CERTIFICATION:** (APPLICATION MAY BE MADE BY EITHER OF THE FOLLOWING)

I hereby certify that the information above is true and complete to the best of my knowledge and belief.

Owner \_\_\_\_\_ Transporter Jenex Operating

By \_\_\_\_\_ Address P O Box 308 Hobbs NM 88241

Title \_\_\_\_\_ Signature [Signature]

Date \_\_\_\_\_ Title Plant Manager Date 1-24-2

**OIL CONSERVATION DIVISION**

Approved By Marie Peterson Title MARIE PETERSON Date FEB 04 2002  
GEOLOGICAL / PETROLEUM  
TECHNICIAN

A COPY OF THIS FORM MUST BE ON LOCATION DURING TANK CLEANING, REMOVAL OF SEDIMENT OIL OR MISCELLANEOUS HYDROCARBONS, AND MUST BE PRESENTED WITH TANK BOTTOMS, SEDIMENT OIL OR MISCELLANEOUS HYDROCARBONS AT THE TREATING PLANT TO WHICH IT IS DELIVERED.

DISTRIBUTION BY OCD	
<input checked="" type="checkbox"/>	Santa Fe
<input type="checkbox"/>	File
<input type="checkbox"/>	Operator
<input type="checkbox"/>	Transporter (2)

District I  
1625 N. French Dr., Hobbs, NM 88240  
District II  
811 South First, Artesia, NM 88210  
District III  
1000 Rio Brazos Road, Aztec, NM 87410  
District IV  
2040 South Pacheco, Santa Fe, NM 87505

State of New Mexico  
Energy Minerals and Natural Resources

Oil Conservation Division  
2040 South Pacheco  
Santa Fe, NM 87505

Form C-117 A  
Revised March 17, 1999

Submit 5 Copies to  
Appropriate District Office

PERMIT NO. H-24499

**TANK CLEANING, SEDIMENT OIL REMOVAL, TRANSPORTATION OF MISCELLANEOUS HYDROCARBONS AND DISPOSAL PERMIT**

Operator or Owner HRC Inc. Address P.O. Box 5102 Hobbs 88241

Lease or Facility Name ETZ SWD #1 Location 26-19-38

U.L. - Sec. - Twp. - Rge.

**OPERATION TO BE PERFORMED:**

- Tank Cleaning  Sediment Oil Removal  Transportation of Miscellaneous Hydrocarbons

Operator or Owner Representative authorizing work Gary

Date Work to be Performed 1-24-2

**TANK CLEANING DATA** Tank Number \_\_\_\_\_ Volume \_\_\_\_\_

Tank Type \_\_\_\_\_ Volume Below Load Line \_\_\_\_\_

**SEDIMENT OIL OR MISCELLANEOUS HYDROCARBON DATA**

Sediment Oil from:  Pit  Cellar  Other

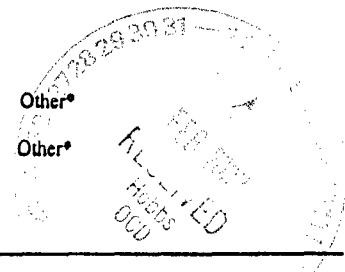
**MISCELLANEOUS OIL**

Tank Bottoms From:  Pipeline Station  Crude Terminal  Refinery  Other\*

Catchings From:  Gasoline Plant  Gathering Lines  Salt Water Disposal System  Other\*

Pipeline Break Oil or Spill

\*Other (Explain) \_\_\_\_\_



**VOLUME AND DESTINATION:** Estimated Volume 190 Bbls. Field test volume of good oil 41.94 Bbls.  
(Not required prior to Division approval)

Destination (Name and Location of treating plant or other facility) Jenex Operating 11100 S Eunice Highway 18  
P O Box 308 Hobbs NM 88241

**DESTRUCTION OF SEDIMENT OIL BY:**  Burning  Pit Disposal  Use on Roads or firewalls  Other

(Explain) \_\_\_\_\_

Location of Destruction \_\_\_\_\_

Justification of Destruction \_\_\_\_\_

**CERTIFICATION: (APPLICATION MAY BE MADE BY EITHER OF THE FOLLOWING)**

I hereby certify that the information above is true and complete to the best of my knowledge and belief.

Owner \_\_\_\_\_

Transporter Jenex Operating

By \_\_\_\_\_

Address P O Box 308 Hobbs NM 88241

Title \_\_\_\_\_

Signature [Signature]

Date \_\_\_\_\_

Title Plant Manager Date 1-23-2

**OIL CONSERVATION DIVISION**

Approved By Marie Peterson

MARIE PETERSON  
Title GEOLOGICAL / PETROLEUM  
TECHNICIAN

Date FEB 04 2002

A COPY OF THIS FORM MUST BE ON LOCATION DURING TANK CLEANING, REMOVAL OF SEDIMENT OIL OR MISCELLANEOUS HYDROCARBONS, AND MUST BE PRESENTED WITH TANK BOTTOMS, SEDIMENT OIL OR MISCELLANEOUS HYDROCARBONS AT THE TREATING PLANT TO WHICH IT IS DELIVERED.

DISTRIBUTION BY OCD	
<input checked="" type="checkbox"/>	Santa Fe
<input type="checkbox"/>	File
<input type="checkbox"/>	Operator
<input type="checkbox"/>	Transporter (2)

District I  
1625 N. French Dr., Hobbs, NM 88240  
District II  
811 South First, Artesia, NM 88210  
District III  
1000 Rio Brazos Road, Aztec, NM 87410  
District IV  
2040 South Pacheco, Santa Fe, NM 87505

State of New Mexico  
Energy Minerals and Natural Resources

Oil Conservation Division  
2040 South Pacheco  
Santa Fe, NM 87505

Form C-117 A  
Revised March 17, 1999

Submit 5 Copies to  
Appropriate District Office

PERMIT NO. H-24493

**TANK CLEANING, SEDIMENT OIL REMOVAL, TRANSPORTATION OF MISCELLANEOUS HYDROCARBONS AND DISPOSAL PERMIT**

Operator or Owner HRC Inc. Address P.O. Box 5102 Hobbs NM 88241  
Lease or Facility Name Hobbs State #3 SWD Location 29-18-38  
U.L. - Sec. - Twp. - Rge.

**OPERATION TO BE PERFORMED:**

- Tank Cleaning  Sediment Oil Removal  Transportation of Miscellaneous Hydrocarbons

Operator or Owner Representative authorizing work Gary

Date Work to be Performed 1-22-02

**TANK CLEANING DATA** Tank Number \_\_\_\_\_ Volume \_\_\_\_\_

Tank Type \_\_\_\_\_ Volume Below Load Line \_\_\_\_\_  
**SEDIMENT OIL OR MISCELLANEOUS HYDROCARBON DATA**

Sediment Oil from:  Pit  Cellar  Other

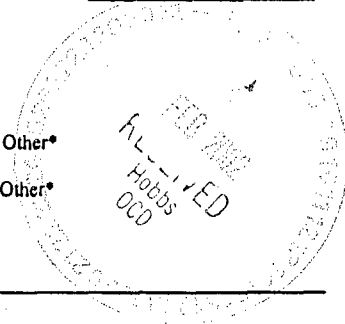
**MISCELLANEOUS OIL**

Tank Bottoms From:  Pipeline Station  Crude Terminal  Refinery  Other\*

Catchings From:  Gasoline Plant  Gathering Lines  Salt Water Disposal System  Other\*

Pipeline Break Oil or Spill

\*Other (Explain) \_\_\_\_\_



**VOLUME AND DESTINATION:** Estimated Volume 100 Bbls. Field test volume of good oil 144.29 Bbls.  
(Not required prior to Division approval)

Destination (Name and Location of treating plant or other facility) Jenex Operating 11100 S Eunice Highway 18  
P O Box 308 Hobbs NM 88241

**DESTRUCTION OF SEDIMENT OIL BY:**  Burning  Pit Disposal  Use on Roads or firewalls  Other

(Explain) \_\_\_\_\_

Location of Destruction \_\_\_\_\_

Justification of Destruction \_\_\_\_\_

**CERTIFICATION: (APPLICATION MAY BE MADE BY EITHER OF THE FOLLOWING)**

I hereby certify that the information above is true and complete to the best of my knowledge and belief.

Owner \_\_\_\_\_ Transporter Jenex Operating  
By \_\_\_\_\_ Address P O Box 308 Hobbs NM 88241  
Title \_\_\_\_\_ Signature [Signature]  
Date \_\_\_\_\_ Title Plant Manager Date 1-22-02

**OIL CONSERVATION DIVISION**

Approved By Marie Peterson Title MARIE PETERSON Date FEB 04 2002  
GEOLOGICAL / PETROLEUM  
TECHNICIAN

A COPY OF THIS FORM MUST BE ON LOCATION DURING TANK CLEANING, REMOVAL OF SEDIMENT OIL OR MISCELLANEOUS HYDROCARBONS, AND MUST BE PRESENTED WITH TANK BOTTOMS, SEDIMENT OIL OR MISCELLANEOUS HYDROCARBONS AT THE TREATING PLANT TO WHICH IT IS DELIVERED.

DISTRIBUTION BY OCD	
<input checked="" type="checkbox"/>	Santa Fe
<input type="checkbox"/>	File
<input type="checkbox"/>	Operator
<input type="checkbox"/>	Transporter (2)

District I  
1625 N. French Dr., Hobbs, NM 88240  
District II  
811 South First, Artesia, NM 88210  
District III  
1000 Rio Brazos Road, Aztec, NM 87410  
District IV  
2040 South Pacheco, Santa Fe, NM 87505

State of New Mexico  
Energy Minerals and Natural Resources

Form C-117 A  
Revised March 17, 1999

Oil Conservation Division  
2040 South Pacheco  
Santa Fe, NM 87505

Submit 5 Copies to  
Appropriate District Office

PERMIT NO. H-24497

**TANK CLEANING, SEDIMENT OIL REMOVAL, TRANSPORTATION OF MISCELLANEOUS HYDROCARBONS AND DISPOSAL PERMIT**

Operator or Owner Rice Operating Address 122 W Taylor Hobbs NM 88240  
Lease or Facility Name M-9 Location 9-20-37  
U.L. - Sec. - Twp. - Rge.

**OPERATION TO BE PERFORMED:**

Tank Cleaning  Sediment Oil Removal  Transportation of Miscellaneous Hydrocarbons

Operator or Owner Representative authorizing work Craig

Date Work to be Performed 1-22-2

**TANK CLEANING DATA** Tank Number \_\_\_\_\_ Volume \_\_\_\_\_

Tank Type \_\_\_\_\_ Volume Below Load Line \_\_\_\_\_

**SEDIMENT OIL OR MISCELLANEOUS HYDROCARBON DATA**

Sediment Oil from:  Pit  Cellar  Other

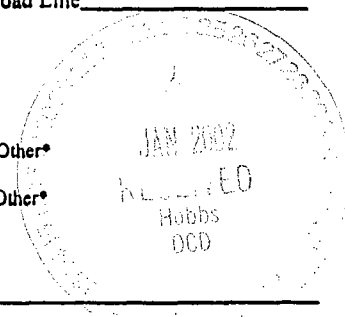
**MISCELLANEOUS OIL**

Tank Bottoms From:  Pipeline Station  Crude Terminal  Refinery  Other\*

Catchings From:  Gasoline Plant  Gathering Lines  Salt Water Disposal System  Other\*

Pipeline Break Oil or Spill

\*Other (Explain) \_\_\_\_\_



**VOLUME AND DESTINATION:** Estimated Volume 100 Bbls. Field test volume of good oil 56.27 Bbls.  
(Not required prior to Division approval)

Destination (Name and Location of treating plant or other facility) Jenex Operating 11100 S Eunice Highway 18  
P O Box 308 Hobbs NM 88241

**DESTRUCTION OF SEDIMENT OIL BY:**  Burning  Pit Disposal  Use on Roads or firewalls  Other

(Explain) \_\_\_\_\_

Location of Destruction \_\_\_\_\_

Justification of Destruction \_\_\_\_\_

**CERTIFICATION: (APPLICATION MAY BE MADE BY EITHER OF THE FOLLOWING)**

I hereby certify that the information above is true and complete to the best of my knowledge and belief.

Owner \_\_\_\_\_

Transporter Jenex Operating

By \_\_\_\_\_

Address P O Box 308 Hobbs NM 88241

Title \_\_\_\_\_

Signature [Signature]

Date \_\_\_\_\_

Title Plant Manager Date 1-22-2

**OIL CONSERVATION DIVISION**

Approved By Marie Peterson Title \_\_\_\_\_

MARIE PETERSON  
GEOLOGICAL / PETROLEUM  
TECHNICIAN

Date JAN 24 2002

A COPY OF THIS FORM MUST BE ON LOCATION DURING TANK CLEANING, REMOVAL OF SEDIMENT OIL OR MISCELLANEOUS HYDROCARBONS, AND MUST BE PRESENTED WITH TANK BOTTOMS, SEDIMENT OIL OR MISCELLANEOUS HYDROCARBONS AT THE TREATING PLANT TO WHICH IT IS DELIVERED.

DISTRIBUTION BY OCD	
	Santa Fe
	File
	Operator
	Transporter (2)

District I  
1625 N. French Dr., Hobbs, NM 88240  
District II  
811 South First, Artesia, NM 88210  
District III  
1000 Rio Brazos Road, Aztec, NM 87410  
District IV  
2040 South Pacheco, Santa Fe, NM 87505

State of New Mexico  
Energy Minerals and Natural Resources

Form C-117 A  
Revised March 17, 1999

Oil Conservation Division  
2040 South Pacheco  
Santa Fe, NM 87505

Submit 5 Copies to  
Appropriate District Office

PERMIT NO. H-24496

**TANK CLEANING, SEDIMENT OIL REMOVAL, TRANSPORTATION OF MISCELLANEOUS HYDROCARBONS AND DISPOSAL PERMIT**

Operator or Owner Rice Operating Address 122 w Taylor Hobbs Nm 88240  
Lease or Facility Name BD-C-2 Location 2-22-37  
U.L. - Sec. - Twp. - Rge.

**OPERATION TO BE PERFORMED:**

- Tank Cleaning  Sediment Oil Removal  Transportation of Miscellaneous Hydrocarbons

Operator or Owner Representative authorizing work Craig

Date Work to be Performed 1-22-2

**TANK CLEANING DATA** Tank Number \_\_\_\_\_ Volume \_\_\_\_\_

Tank Type \_\_\_\_\_ Volume Below Load Line \_\_\_\_\_

**SEDIMENT OIL OR MISCELLANEOUS HYDROCARBON DATA**

Sediment Oil from:  Pit  Cellar  Other


**MISCELLANEOUS OIL**

Tank Bottoms From:  Pipeline Station  Crude Terminal  Refinery  Other\*

Catchings From:  Gasoline Plant  Gathering Lines  Salt Water Disposal System  Other\*

Pipeline Break Oil or Spill

\*Other (Explain) \_\_\_\_\_



**VOLUME AND DESTINATION:** Estimated Volume 100 Bbls. Field test volume of good oil 55.24 Bbls.  
(Not required prior to Division approval)

Destination (Name and Location of treating plant or other facility) Jenex Operating 11100 S Eunice Highway 18  
P O Box 308 Hobbs NM 88241

**DESTRUCTION OF SEDIMENT OIL BY:**  Burning  Pit Disposal  Use on Roads or firewalls  Other

(Explain) \_\_\_\_\_

Location of Destruction \_\_\_\_\_

Justification of Destruction \_\_\_\_\_

**CERTIFICATION: (APPLICATION MAY BE MADE BY EITHER OF THE FOLLOWING)**

I hereby certify that the information above is true and complete to the best of my knowledge and belief.

Owner \_\_\_\_\_

Transporter Jenex Operating

By \_\_\_\_\_

Address P O Box 308 Hobbs NM 88241

Title \_\_\_\_\_

Signature [Signature]

Date \_\_\_\_\_

Title Plant Manager Date 1-22-2

**OIL CONSERVATION DIVISION**

Approved By Marie Peterson Title MARIE PETERSON GEOLOGICAL / PETROLEUM TECHNICIAN Date JAN 24 2002

A COPY OF THIS FORM MUST BE ON LOCATION DURING TANK CLEANING, REMOVAL OF SEDIMENT OIL OR MISCELLANEOUS HYDROCARBONS, AND MUST BE PRESENTED WITH TANK BOTTOMS, SEDIMENT OIL OR MISCELLANEOUS HYDROCARBONS AT THE TREATING PLANT TO WHICH IT IS DELIVERED.

DISTRIBUTION BY OCD	
	Santa Fe
	File
	Operator
	Transporter (2)



District I  
1625 N. French Dr., Hobbs, NM 88240  
District II  
811 South First, Artesia, NM 88210  
District III  
1000 Rio Brazos Road, Aztec, NM 87410  
District IV  
2040 South Pacheco, Santa Fe, NM 87505

State of New Mexico  
Energy Minerals and Natural Resources

Form C-117 A  
Revised March 17, 1999

Oil Conservation Division  
2040 South Pacheco  
Santa Fe, NM 87505

Submit 3 Copies to  
Appropriate District Office

PERMIT NO. H-24490

**TANK CLEANING, SEDIMENT OIL REMOVAL, TRANSPORTATION OF MISCELLANEOUS HYDROCARBONS AND DISPOSAL PERMIT**

Operator or Owner Rice Operating Address 122 W Taylor Hobbs Nm 88240  
Lease or Facility Name N-18 Location 18-22-37  
U.L. - Sec. - Twp. - Rge.

**OPERATION TO BE PERFORMED:**

- Tank Cleaning  Sediment Oil Removal  Transportation of Miscellaneous Hydrocarbons

Operator or Owner Representative authorizing work Craig

Date Work to be Performed 1-20-02

**TANK CLEANING DATA** Tank Number \_\_\_\_\_ Volume \_\_\_\_\_

Tank Type \_\_\_\_\_ Volume Below Load Line \_\_\_\_\_

**SEDIMENT OIL OR MISCELLANEOUS HYDROCARBON DATA**

Sediment Oil from:  Pit  Cellar  Other

**MISCELLANEOUS OIL**

Tank Bottoms From:  Pipeline Station  Crude Terminal  Refinery  Other\*

Catchings From:  Gasoline Plant  Gathering Lines  Salt Water Disposal System  Other\*

Pipeline Break Oil or Spill

\*Other (Explain) \_\_\_\_\_

**VOLUME AND DESTINATION:** Estimated Volume 100 Bbls. Field test volume of good oil 3194 Bbls.  
(Not required prior to Division approval)

Destination (Name and Location of treating plant or other facility) Jenex Operating 11100 S Eunice Highway 18  
P O Box 308 Hobbs NM 88241

**DESTRUCTION OF SEDIMENT OIL BY:**  Burning  Pit Disposal  Use on Roads or firewalls  Other

(Explain) \_\_\_\_\_

Location of Destruction \_\_\_\_\_

Justification of Destruction \_\_\_\_\_

**CERTIFICATION: (APPLICATION MAY BE MADE BY EITHER OF THE FOLLOWING)**

I hereby certify that the information above is true and complete to the best of my knowledge and belief.

Owner \_\_\_\_\_

Transporter Jenex Operating

By \_\_\_\_\_

Address P O Box 308 Hobbs NM 88241

Title \_\_\_\_\_

Signature [Signature]

Date \_\_\_\_\_

Title Plant Manager Date 1-20-02

**OIL CONSERVATION DIVISION**

Approved By Marie Peterson Title MARIE PETERSON Date JAN 24 2002  
GEOLOGICAL / PETROLEUM  
TECHNICIAN

A COPY OF THIS FORM MUST BE ON LOCATION DURING TANK CLEANING, REMOVAL OF SEDIMENT OIL OR MISCELLANEOUS HYDROCARBONS, AND MUST BE PRESENTED WITH TANK BOTTOMS, SEDIMENT OIL OR MISCELLANEOUS HYDROCARBONS AT THE TREATING PLANT TO WHICH IT IS DELIVERED.

DISTRIBUTION BY OCD	
	Santa Fe
	File
	Operator
	Transporter (2)

District I  
1625 N. French Dr., Hobbs, NM 88240  
District II  
811 South First, Artesia, NM 88210  
District III  
1000 Rio Brazos Road, Aztec, NM 87410  
District IV  
2040 South Pacheco, Santa Fe, NM 87505

State of New Mexico  
Energy Minerals and Natural Resources

Form C-117 A  
Revised March 17, 1999

Oil Conservation Division  
2040 South Pacheco  
Santa Fe, NM 87505

Submit 5 Copies to  
Appropriate District Office

PERMIT NO. H-24485

**TANK CLEANING, SEDIMENT OIL REMOVAL, TRANSPORTATION OF MISCELLANEOUS HYDROCARBONS AND DISPOSAL PERMIT**

Operator or Owner Rice Operating Address 122 W Taylor Hobbs Nm 88240  
Lease or Facility Name K-33 Location 33-19-37  
U.L. - Sec. - Twp. - Rge.

**OPERATION TO BE PERFORMED:**

- Tank Cleaning  Sediment Oil Removal  Transportation of Miscellaneous Hydrocarbons

Operator or Owner Representative authorizing work Craig

Date Work to be Performed 1-18-2

**TANK CLEANING DATA** Tank Number \_\_\_\_\_ Volume \_\_\_\_\_

Tank Type \_\_\_\_\_ Volume Below Load Line \_\_\_\_\_

**SEDIMENT OIL OR MISCELLANEOUS HYDROCARBON DATA**

Sediment Oil from:  Pit  Cellar  Other

**MISCELLANEOUS OIL**

Tank Bottoms From:  Pipeline Station  Crude Terminal  Refinery  Other\*

Catchings From:  Gasoline Plant  Gathering Lines  Salt Water Disposal System  Other\*

Pipeline Break Oil or Spill

\*Other (Explain) \_\_\_\_\_

**VOLUME AND DESTINATION:** Estimated Volume 120 Bbls. Field test volume of good oil 89.52 Bbls.  
(Not required prior to Division approval)

Destination (Name and Location of treating plant or other facility) Jenex Operating 11100 S Eunice Highway 18  
P O Box 308 Hobbs NM 88241

**DESTRUCTION OF SEDIMENT OIL BY:**  Burning  Pit Disposal  Use on Roads or firewalls  Other

(Explain) \_\_\_\_\_

Location of Destruction \_\_\_\_\_

Justification of Destruction \_\_\_\_\_

**CERTIFICATION:** (APPLICATION MAY BE MADE BY EITHER OF THE FOLLOWING)

I hereby certify that the information above is true and complete to the best of my knowledge and belief.

Owner \_\_\_\_\_

Transporter Jenex Operating

By \_\_\_\_\_

Address P O Box 308 Hobbs NM 88241

Title \_\_\_\_\_

Signature [Signature]

Date \_\_\_\_\_

Title Plant Manager Date 1-18-2

**OIL CONSERVATION DIVISION**

Approved By Marie Peterson Title MARIE PETERSON Date JAN 24 2002  
GEOLOGICAL / PETROLEUM  
TECHNICIAN

A COPY OF THIS FORM MUST BE ON LOCATION DURING TANK CLEANING, REMOVAL OF SEDIMENT OIL OR MISCELLANEOUS HYDROCARBONS, AND MUST BE PRESENTED WITH TANK BOTTOMS, SEDIMENT OIL OR MISCELLANEOUS HYDROCARBONS AT THE TREATING PLANT TO WHICH IT IS DELIVERED.

DISTRIBUTION BY OCD	
	Santa Fe
	File
	Operator
	Transporter (2)

District I  
1625 N. French Dr., Hobbs, NM 88240  
District II  
811 South First, Artesia, NM 88210  
District III  
1000 Rio Brazos Road, Aztec, NM 87410  
District IV  
2040 South Pacheco, Santa Fe, NM 87505

State of New Mexico  
Energy Minerals and Natural Resources

Form C-117 A  
Revised March 17, 1999

Oil Conservation Division  
2040 South Pacheco  
Santa Fe, NM 87505

Submit 5 Copies to  
Appropriate District Office

PERMIT NO. H-24484

**TANK CLEANING, SEDIMENT OIL REMOVAL, TRANSPORTATION OF MISCELLANEOUS HYDROCARBONS AND DISPOSAL PERMIT**

Operator or Owner Key Energy Address Box 99 Eunice Nm 88231  
Lease or Facility Name Atha #1 SWD Location 31-21-36  
U.L. - Sec. - Twp. - Rge.

**OPERATION TO BE PERFORMED:**

- Tank Cleaning  Sediment Oil Removal  Transportation of Miscellaneous Hydrocarbons

Operator or Owner Representative authorizing work Eddy

Date Work to be Performed 1-18-02

**TANK CLEANING DATA** Tank Number \_\_\_\_\_ Volume \_\_\_\_\_

Tank Type \_\_\_\_\_ Volume Below Load Line \_\_\_\_\_

**SEDIMENT OIL OR MISCELLANEOUS HYDROCARBON DATA**

Sediment Oil from:  Pit  Cellar  Other


**MISCELLANEOUS OIL**

Tank Bottoms From:  Pipeline Station  Crude Terminal  Refinery  Other\*

Catchings From:  Gasoline Plant  Gathering Lines  Salt Water Disposal System  Other\*

Pipeline Break Oil or Spill

\*Other (Explain) \_\_\_\_\_



**VOLUME AND DESTINATION:** Estimated Volume 370 Bbls. Field test volume of good oil 315.58 Bbls.  
(Not required prior to Division approval)

Destination (Name and Location of treating plant or other facility) Jenex Operating 11100 S Eunice Highway 18  
P O Box 308 Hobbs NM 88241

**DESTRUCTION OF SEDIMENT OIL BY:**  Burning  Pit Disposal  Use on Roads or firewalls  Other

(Explain) \_\_\_\_\_

Location of Destruction \_\_\_\_\_

Justification of Destruction \_\_\_\_\_

**CERTIFICATION: (APPLICATION MAY BE MADE BY EITHER OF THE FOLLOWING)**

I hereby certify that the information above is true and complete to the best of my knowledge and belief.

Owner \_\_\_\_\_

Transporter Jenex Operating

By \_\_\_\_\_

Address P O Box 308 Hobbs NM 88241

Title \_\_\_\_\_

Signature [Signature]

Date \_\_\_\_\_

Title Plant Manager Date 1-18-02

**OIL CONSERVATION DIVISION**

Approved By Marie Peterson Title \_\_\_\_\_

MARIE PETERSON  
GEOLOGICAL / PETROLEUM  
TECHNICIAN

Date JAN 24 2002

DISTRIBUTION BY OCD	
	Santa Fe
	File
	Operator
	Transporter (2)

A COPY OF THIS FORM MUST BE ON LOCATION DURING TANK CLEANING, REMOVAL OF SEDIMENT OIL OR MISCELLANEOUS HYDROCARBONS, AND MUST BE PRESENTED WITH TANK BOTTOMS, SEDIMENT OIL OR MISCELLANEOUS HYDROCARBONS AT THE TREATING PLANT TO WHICH IT IS DELIVERED.

District I  
1625 N. French Dr., Hobbs, NM 88240  
District II  
811 South First, Artesia, NM 88210  
District III  
1000 Rio Brazos Road, Aztec, NM 87410  
District IV  
2040 South Pacheco, Santa Fe, NM 87505

State of New Mexico  
Energy Minerals and Natural Resources

Form C-117 A  
Revised March 17, 1999

Oil Conservation Division  
2040 South Pacheco  
Santa Fe, NM 87505

Submit 5 Copies to  
Appropriate District Office

PERMIT NO. H-24483

**TANK CLEANING, SEDIMENT OIL REMOVAL, TRANSPORTATION OF MISCELLANEOUS HYDROCARBONS AND DISPOSAL PERMIT**

Operator or Owner Gandy Corp Address Box 827 Tatum NM 88267

Lease or Facility Name Gandy plant Location 11-10-35  
U.L. - Sec. - Twp. - Rge.

**OPERATION TO BE PERFORMED:**

- Tank Cleaning  Sediment Oil Removal  Transportation of Miscellaneous Hydrocarbons

Operator or Owner Representative authorizing work Lewis

Date Work to be Performed 1-18-02  
**TANK CLEANING DATA** Tank Number \_\_\_\_\_ Volume \_\_\_\_\_

Tank Type \_\_\_\_\_ Volume Below Load Line \_\_\_\_\_  
**SEDIMENT OIL OR MISCELLANEOUS HYDROCARBON DATA**

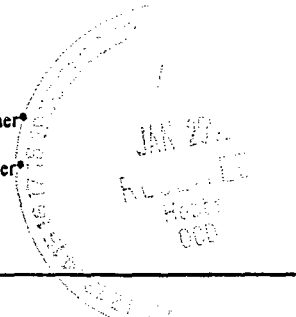
Sediment Oil from:  Pit  Cellar  Other

**MISCELLANEOUS OIL**

Tank Bottoms From:  Pipeline Station  Crude Terminal  Refinery  Other\*

Catchings From:  Gasoline Plant  Gathering Lines  Salt Water Disposal System  Other\*  
 Pipeline Break Oil or Spill

\*Other (Explain) \_\_\_\_\_



**VOLUME AND DESTINATION:** Estimated Volume 385 Bbls. Field test volume of good oil 391.42 Bbls.  
(Not required prior to Division approval)

Destination (Name and Location of treating plant or other facility) Jenex Operating 11100 S Eunice Highway 18  
P O Box 308 Hobbs NM 88241

**DESTRUCTION OF SEDIMENT OIL BY:**  Burning  Pit Disposal  Use on Roads or firewalls  Other

(Explain) \_\_\_\_\_

Location of Destruction \_\_\_\_\_

Justification of Destruction \_\_\_\_\_

**CERTIFICATION: (APPLICATION MAY BE MADE BY EITHER OF THE FOLLOWING)**

I hereby certify that the information above is true and complete to the best of my knowledge and belief.

Owner \_\_\_\_\_ Transporter Jenex Operating  
By \_\_\_\_\_ Address P O Box 308 Hobbs NM 88241  
Title \_\_\_\_\_ Signature [Signature]  
Date \_\_\_\_\_ Title Plant Manager Date 1-18-02

**OIL CONSERVATION DIVISION**

Approved By Marie Peterson Title MARIE PETERSON GEOLOGICAL / PETROLEUM TECHNICIAN Date JAN 24 2002

A COPY OF THIS FORM MUST BE ON LOCATION DURING TANK CLEANING, REMOVAL OF SEDIMENT OIL OR MISCELLANEOUS HYDROCARBONS, AND MUST BE PRESENTED WITH TANK BOTTOMS, SEDIMENT OIL OR MISCELLANEOUS HYDROCARBONS AT THE TREATING PLANT TO WHICH IT IS DELIVERED.

DISTRIBUTION BY OCD	
	Santa Fe
	File
	Operator
	Transporter (2)

District I  
1625 N. French Dr., Hobbs, NM 88240  
District II  
811 South First, Artesia, NM 88210  
District III  
1000 Rio Brazos Road, Aztec, NM 87410  
District IV  
2040 South Pacheco, Santa Fe, NM 87505

State of New Mexico  
Energy Minerals and Natural Resources

Form C-117 A  
Revised March 17, 1999

Oil Conservation Division  
2040 South Pacheco  
Santa Fe, NM 87505

Submit 5 Copies to  
Appropriate District Office

PERMIT NO. H-24482

**TANK CLEANING, SEDIMENT OIL REMOVAL, TRANSPORTATION OF MISCELLANEOUS HYDROCARBONS AND DISPOSAL PERMIT**

Operator or Owner Sundance Services Address P.O. Box 1737 Eunice NM 88231  
Lease or Facility Name Prabo Facility Location 29-21-38  
U.L. - Sec. - Twp. - Rge.

**OPERATION TO BE PERFORMED:**

Tank Cleaning  Sediment Oil Removal  Transportation of Miscellaneous Hydrocarbons

Operator or Owner Representative authorizing work Kelly

Date Work to be Performed 1-18-2

**TANK CLEANING DATA** Tank Number \_\_\_\_\_ Volume \_\_\_\_\_

Tank Type \_\_\_\_\_ Volume Below Load Line \_\_\_\_\_

**SEDIMENT OIL OR MISCELLANEOUS HYDROCARBON DATA**

Sediment Oil from:  Pit  Cellar  Other

**MISCELLANEOUS OIL**

Tank Bottoms From:  Pipeline Station  Crude Terminal  Refinery  Other\*

Catchings From:  Gasoline Plant  Gathering Lines  Salt Water Disposal System  Other\*

Pipeline Break Oil or Spill

\*Other (Explain) \_\_\_\_\_

**VOLUME AND DESTINATION:** Estimated Volume 350 Bbls. Field test volume of good oil 343.15 Bbls.  
(Not required prior to Division approval)

Destination (Name and Location of treating plant or other facility) Jenex Operating 11100 S Eunice Highway 18  
P O Box 308 Hobbs NM 88241

**DESTRUCTION OF SEDIMENT OIL BY:**  Burning  Pit Disposal  Use on Roads or firewalls  Other

(Explain) \_\_\_\_\_

Location of Destruction \_\_\_\_\_

Justification of Destruction \_\_\_\_\_

**CERTIFICATION: (APPLICATION MAY BE MADE BY EITHER OF THE FOLLOWING)**

I hereby certify that the information above is true and complete to the best of my knowledge and belief.

Owner \_\_\_\_\_

Transporter Jenex Operating

By \_\_\_\_\_

Address P O Box 308 Hobbs NM 88241

Title \_\_\_\_\_

Signature [Signature]

Date \_\_\_\_\_

Title Plant Manager Date 1-18-2

**OIL CONSERVATION DIVISION**

Approved By Marie Peterson Title MARIE PETERSON Date JAN 24 2002  
GEOLOGICAL / PETROLEUM  
TECHNICIAN

A COPY OF THIS FORM MUST BE ON LOCATION DURING TANK CLEANING, REMOVAL OF SEDIMENT OIL OR MISCELLANEOUS HYDROCARBONS, AND MUST BE PRESENTED WITH TANK BOTTOMS, SEDIMENT OIL OR MISCELLANEOUS HYDROCARBONS AT THE TREATING PLANT TO WHICH IT IS DELIVERED.

DISTRIBUTION BY OCD	
	Santa Fe
	File
	Operator
	Transporter (2)

He:2L1  
hp:2L1

District I  
1625 N. French Dr., Hobbs, NM 88240  
District II  
811 South First, Artesia, NM 88210  
District III  
1000 Rio Brazos Road, Aztec, NM 87410  
District IV  
2040 South Pacheco, Santa Fe, NM 87505

State of New Mexico  
Energy Minerals and Natural Resources

Form C-117 A  
Revised March 17, 1999

Oil Conservation Division  
2040 South Pacheco  
Santa Fe, NM 87505

Submit 5 Copies to  
Appropriate District Office

PERMIT NO. H-24478

**TANK CLEANING, SEDIMENT OIL REMOVAL, TRANSPORTATION OF MISCELLANEOUS HYDROCARBONS AND DISPOSAL PERMIT**

Operator or Owner Rice Operating Address 127 W Taylor Hobbs NM 88240  
Lease or Facility Name H-20 Location 20-20-37  
U.L. - Sec. - Twp. - Rge.

**OPERATION TO BE PERFORMED:**

- Tank Cleaning  Sediment Oil Removal  Transportation of Miscellaneous Hydrocarbons

Operator or Owner Representative authorizing work Craig

Date Work to be Performed 1-17-2

**TANK CLEANING DATA** Tank Number \_\_\_\_\_ Volume \_\_\_\_\_

Tank Type \_\_\_\_\_ Volume Below Load Line \_\_\_\_\_

**SEDIMENT OIL OR MISCELLANEOUS HYDROCARBON DATA**

Sediment Oil from:  Pit  Cellar  Other

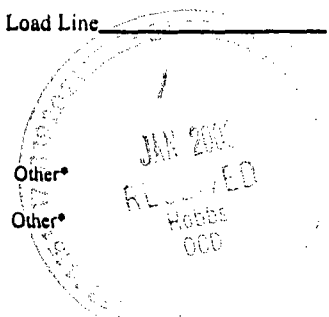
**MISCELLANEOUS OIL**

Tank Bottoms From:  Pipeline Station  Crude Terminal  Refinery  Other\*

Catchings From:  Gasoline Plant  Gathering Lines  Salt Water Disposal System  Other\*

Pipeline Break Oil or Spill

\*Other (Explain) \_\_\_\_\_



**VOLUME AND DESTINATION:** Estimated Volume 100 Bbls. Field test volume of good oil 43.24 Bbls.  
(Not required prior to Division approval)

Destination (Name and Location of treating plant or other facility) Jenex Operating 11100 S Eunice Highway 18  
P O Box 308 Hobbs NM 88241

**DESTRUCTION OF SEDIMENT OIL BY:**  Burning  Pit Disposal  Use on Roads or firewalls  Other

(Explain) \_\_\_\_\_

Location of Destruction \_\_\_\_\_

Justification of Destruction \_\_\_\_\_

**CERTIFICATION: (APPLICATION MAY BE MADE BY EITHER OF THE FOLLOWING)**

I hereby certify that the information above is true and complete to the best of my knowledge and belief.

Owner \_\_\_\_\_

Transporter Jenex Operating

By \_\_\_\_\_

Address P O Box 308 Hobbs NM 88241

Title \_\_\_\_\_

Signature [Signature]

Date \_\_\_\_\_

Title Plant Manager Date 1-17-2

**OIL CONSERVATION DIVISION**

Approved By Marie Peterson Title MARIE PETERSON Date \_\_\_\_\_  
GEOLOGICAL / PETROLEUM  
TECHNICIAN

**JAN 24 2002**

A COPY OF THIS FORM MUST BE ON LOCATION DURING TANK CLEANING, REMOVAL OF SEDIMENT OIL OR MISCELLANEOUS HYDROCARBONS, AND MUST BE PRESENTED WITH TANK BOTTOMS, SEDIMENT OIL OR MISCELLANEOUS HYDROCARBONS AT THE TREATING PLANT TO WHICH IT IS DELIVERED.

DISTRIBUTION BY OCD	
	Santa Fe
	File
	Operator
	Transporter (2)

District I  
1625 N. French Dr., Hobbs, NM 88240  
District II  
811 South First, Artesia, NM 88210  
District III  
1000 Rio Brazos Road, Aztec, NM 87410  
District IV  
2040 South Pacheco, Santa Fe, NM 87505

State of New Mexico  
Energy Minerals and Natural Resources

Form C-117 A  
Revised March 17, 1999

Oil Conservation Division  
2040 South Pacheco  
Santa Fe, NM 87505

Submit 5 Copies to  
Appropriate District Office

PERMIT NO. H-24477

**TANK CLEANING, SEDIMENT OIL REMOVAL, TRANSPORTATION OF MISCELLANEOUS HYDROCARBONS AND DISPOSAL PERMIT**

Operator or Owner Rice Operating Address 122 W Taylor Hobbs NM 88240  
Lease or Facility Name N-18 Location 18-22-37  
U.L. - Sec. - Twp. - Rge.

**OPERATION TO BE PERFORMED:**

- Tank Cleaning  Sediment Oil Removal  Transportation of Miscellaneous Hydrocarbons

Operator or Owner Representative authorizing work Craig

Date Work to be Performed 1-16-2  
**TANK CLEANING DATA** Tank Number \_\_\_\_\_ Volume \_\_\_\_\_

Tank Type \_\_\_\_\_ Volume Below Load Line \_\_\_\_\_  
**SEDIMENT OIL OR MISCELLANEOUS HYDROCARBON DATA**

Sediment Oil from:  Pit  Cellar  Other


**MISCELLANEOUS OIL**

Tank Bottoms From:  Pipeline Station  Crude Terminal  Refinery  Other\*

Catchings From:  Gasoline Plant  Gathering Lines  Salt Water Disposal System  Other\*

Pipeline Break Oil or Spill

\*Other (Explain) \_\_\_\_\_



**VOLUME AND DESTINATION:** Estimated Volume 100 Bbls. Field test volume of good oil 74.72 Bbls.  
(Not required prior to Division approval)

Destination (Name and Location of treating plant or other facility) Jenex Operating 11100 S Eunice Highway 18  
P O Box 308 Hobbs NM 88241

**DESTRUCTION OF SEDIMENT OIL BY:**  Burning  Pit Disposal  Use on Roads or firewalls  Other

(Explain) \_\_\_\_\_

Location of Destruction \_\_\_\_\_

Justification of Destruction \_\_\_\_\_

**CERTIFICATION:** (APPLICATION MAY BE MADE BY EITHER OF THE FOLLOWING)

I hereby certify that the information above is true and complete to the best of my knowledge and belief.

Owner \_\_\_\_\_

Transporter Jenex Operating

By \_\_\_\_\_

Address P O Box 308 Hobbs NM 88241

Title \_\_\_\_\_

Signature [Signature]

Date \_\_\_\_\_

Title Plant Manager Date 1-16-2

**OIL CONSERVATION DIVISION**

Approved By Marie Peterson

Title MARIE PETERSON  
GEOLOGICAL / PETROLEUM  
TECHNICIAN

Date JAN 24 2002

A COPY OF THIS FORM MUST BE ON LOCATION DURING TANK CLEANING, REMOVAL OF SEDIMENT OIL OR MISCELLANEOUS HYDROCARBONS, AND MUST BE PRESENTED WITH TANK BOTTOMS, SEDIMENT OIL OR MISCELLANEOUS HYDROCARBONS AT THE TREATING PLANT TO WHICH IT IS DELIVERED.

DISTRIBUTION BY OCD	
	Santa Fe
	File
	Operator
	Transporter (2)



District I  
1625 N. French Dr., Hobbs, NM 88240  
District II  
811 South First, Artesia, NM 88210  
District III  
1000 Rio Brazos Road, Aztec, NM 87410  
District IV  
2040 South Pacheco, Santa Fe, NM 87505

State of New Mexico  
Energy Minerals and Natural Resources

Oil Conservation Division  
2040 South Pacheco  
Santa Fe, NM 87505

Form C-117 A  
Revised March 17, 1999

Submit 5 Copies to  
Appropriate District Office

PERMIT NO. H-24475

TANK CLEANING, SEDIMENT OIL REMOVAL, TRANSPORTATION OF MISCELLANEOUS HYDROCARBONS AND DISPOSAL PERMIT

Operator or Owner Rice Operating Address 122 W Taylor Hobbs Nm 88240  
Lease or Facility Name I-1 Location 1-20-36  
U.L. - Sec. - Twp. - Rge.

OPERATION TO BE PERFORMED:

Tank Cleaning  Sediment Oil Removal  Transportation of Miscellaneous Hydrocarbons

Operator or Owner Representative authorizing work Craig

Date Work to be Performed 1-16-2

**TANK CLEANING DATA** Tank Number \_\_\_\_\_ Volume \_\_\_\_\_

Tank Type \_\_\_\_\_ Volume Below Load Line \_\_\_\_\_

**SEDIMENT OIL OR MISCELLANEOUS HYDROCARBON DATA**

Sediment Oil from:  Pit  Cellar  Other


**MISCELLANEOUS OIL**

Tank Bottoms From:  Pipeline Station  Crude Terminal  Refinery  Other\*

Catchings From:  Gasoline Plant  Gathering Lines  Salt Water Disposal System  Other\*

Pipeline Break Oil or Spill

\*Other (Explain) \_\_\_\_\_



**VOLUME AND DESTINATION:** Estimated Volume 75 Bbls. Field test volume of good oil 112-60 Bbls.  
(Not required prior to Division approval)

Destination (Name and Location of treating plant or other facility) Jenex Operating 11100 S Eunice Highway 18  
P O Box 308 Hobbs NM 88241

**DESTRUCTION OF SEDIMENT OIL BY:**  Burning  Pit Disposal  Use on Roads or firewalls  Other

(Explain) \_\_\_\_\_

Location of Destruction \_\_\_\_\_

Justification of Destruction \_\_\_\_\_

**CERTIFICATION:** (APPLICATION MAY BE MADE BY EITHER OF THE FOLLOWING)

I hereby certify that the information above is true and complete to the best of my knowledge and belief.

Owner \_\_\_\_\_

Transporter Jenex Operating

By \_\_\_\_\_

Address P O Box 308 Hobbs NM 88241

Title \_\_\_\_\_

Signature [Signature]

Date \_\_\_\_\_

Title Plant Manager Date 1-16-2

**OIL CONSERVATION DIVISION**

Approved By Marie Peterson Title MARIE PETERSON GEOLOGICAL / PETROLEUM TECHNICIAN Date JAN 24 2002

A COPY OF THIS FORM MUST BE ON LOCATION DURING TANK CLEANING, REMOVAL OF SEDIMENT OIL OR MISCELLANEOUS HYDROCARBONS, AND MUST BE PRESENTED WITH TANK BOTTOMS, SEDIMENT OIL OR MISCELLANEOUS HYDROCARBONS AT THE TREATING PLANT TO WHICH IT IS DELIVERED.

DISTRIBUTION BY OCD	
Santa Fe	
File	
Operator	
Transporter (2)	

District I  
1625 N. French Dr., Hobbs, NM 88240  
District II  
811 South First, Artesia, NM 88210  
District III  
1000 Rio Brazos Road, Aztec, NM 87410  
District IV  
2040 South Pacheco, Santa Fe, NM 87505

State of New Mexico  
Energy Minerals and Natural Resources

Form C-117 A  
Revised March 17, 1999

Oil Conservation Division  
2040 South Pacheco  
Santa Fe, NM 87505

Submit 5 Copies to  
Appropriate District Office

PERMIT NO. H-24474

TANK CLEANING, SEDIMENT OIL REMOVAL, TRANSPORTATION OF MISCELLANEOUS HYDROCARBONS AND DISPOSAL PERMIT

Operator or Owner Rice Operating Address 122 W Taylor Hobbs Nm 88240  
Lease or Facility Name C-2 Location 2-22-37  
U.L. - Sec. - Twp. - Rge.

OPERATION TO BE PERFORMED:

- Tank Cleaning  Sediment Oil Removal  Transportation of Miscellaneous Hydrocarbons

Operator or Owner Representative authorizing work Craig

Date Work to be Performed 1-16-2

**TANK CLEANING DATA** Tank Number \_\_\_\_\_ Volume \_\_\_\_\_

Tank Type \_\_\_\_\_ Volume Below Load Line \_\_\_\_\_

**SEDIMENT OIL OR MISCELLANEOUS HYDROCARBON DATA**

Sediment Oil from:  Pit  Cellar  Other


**MISCELLANEOUS OIL**

Tank Bottoms From:  Pipeline Station  Crude Terminal  Refinery  Other\*

Catchings From:  Gasoline Plant  Gathering Lines  Salt Water Disposal System  Other\*

Pipeline Break Oil or Spill

\*Other (Explain) \_\_\_\_\_



**VOLUME AND DESTINATION:** Estimated Volume 85 Bbls. Field test volume of good oil 74.70 Bbls.  
(Not required prior to Division approval)

Destination (Name and Location of treating plant or other facility) Jenex Operating 11100 S Eunice Highway 18  
P O Box 308 Hobbs NM 88241

**DESTRUCTION OF SEDIMENT OIL BY:**  Burning  Pit Disposal  Use on Roads or firewalls  Other

(Explain) \_\_\_\_\_

Location of Destruction \_\_\_\_\_

Justification of Destruction \_\_\_\_\_

**CERTIFICATION:** (APPLICATION MAY BE MADE BY EITHER OF THE FOLLOWING)

I hereby certify that the information above is true and complete to the best of my knowledge and belief.

Owner \_\_\_\_\_ Transporter Jenex Operating  
By \_\_\_\_\_ Address P O Box 308 Hobbs NM 88241  
Title \_\_\_\_\_ Signature [Signature]  
Date \_\_\_\_\_ Title Plant Manager Date 1-16-2

**OIL CONSERVATION DIVISION**

Approved By Marie Peterson Title MARIE PETERSON Date JAN 24 2002  
GEOLOGICAL / PETROLEUM  
TECHNICIAN.

A COPY OF THIS FORM MUST BE ON LOCATION DURING TANK CLEANING, REMOVAL OF SEDIMENT OIL OR MISCELLANEOUS HYDROCARBONS, AND MUST BE PRESENTED WITH TANK BOTTOMS, SEDIMENT OIL OR MISCELLANEOUS HYDROCARBONS AT THE TREATING PLANT TO WHICH IT IS DELIVERED.

DISTRIBUTION BY OCD	
	Santa Fe
	File
	Operator
	Transporter (2)

District I  
1625 N. French Dr., Hobbs, NM 88240  
District II  
811 South First, Artesia, NM 88210  
District III  
1000 Rio Brazos Road, Aztec, NM 87410  
District IV  
2040 South Pacheco, Santa Fe, NM 87505

State of New Mexico  
Energy Minerals and Natural Resources

Form C-117 A  
Revised March 17, 1999

Oil Conservation Division  
2040 South Pacheco  
Santa Fe, NM 87505

Submit 5 Copies to  
Appropriate District Office

PERMIT NO. H-24473

**TANK CLEANING, SEDIMENT OIL REMOVAL, TRANSPORTATION OF MISCELLANEOUS HYDROCARBONS AND DISPOSAL PERMIT**

Operator or Owner Pool Co. Address P.O. Box 5208 Hobbs NM 88241

Lease or Facility Name State AB SWD Location 3-19-37  
U.L. - Sec. - Twp. - Rge.

**OPERATION TO BE PERFORMED:**

- Tank Cleaning  Sediment Oil Removal  Transportation of Miscellaneous Hydrocarbons

Operator or Owner Representative authorizing work Freeman

Date Work to be Performed 1-16-2

**TANK CLEANING DATA** Tank Number \_\_\_\_\_ Volume \_\_\_\_\_

Tank Type \_\_\_\_\_ Volume Below Load Line \_\_\_\_\_  
**SEDIMENT OIL OR MISCELLANEOUS HYDROCARBON DATA**

Sediment Oil from:  Pit  Cellar  Other


**MISCELLANEOUS OIL**

Tank Bottoms From:  Pipeline Station  Crude Terminal  Refinery  Other\*

Catchings From:  Gasoline Plant  Gathering Lines  Salt Water Disposal System  Other\*

Pipeline Break Oil or Spill

\*Other (Explain) \_\_\_\_\_



**VOLUME AND DESTINATION:** Estimated Volume 380 Bbls. Field test volume of good oil 371,86 Bbls.  
(Not required prior to Division approval)

Destination (Name and Location of treating plant or other facility) Jenex Operating 11100 S Eunice Highway 18  
P O Box 308 Hobbs NM 88241

**DESTRUCTION OF SEDIMENT OIL BY:**  Burning  Pit Disposal  Use on Roads or firewalls  Other

(Explain) \_\_\_\_\_

Location of Destruction \_\_\_\_\_

Justification of Destruction \_\_\_\_\_

**CERTIFICATION: (APPLICATION MAY BE MADE BY EITHER OF THE FOLLOWING)**

I hereby certify that the information above is true and complete to the best of my knowledge and belief.

Owner \_\_\_\_\_ Transporter Jenex Operating

By \_\_\_\_\_ Address P O Box 308 Hobbs NM 88241

Title \_\_\_\_\_ Signature [Signature]

Date \_\_\_\_\_ Title Plant Manager Date 1-16-2

**OIL CONSERVATION DIVISION**

Approved By Marie Peterson Title MARIE PETERSON Date JAN 24 2002  
GEOLOGICAL / PETROLEUM  
TECHNICIAN

DISTRIBUTION BY OCD	
	Santa Fe
	File
	Operator
	Transporter (2)

A COPY OF THIS FORM MUST BE ON LOCATION DURING TANK CLEANING, REMOVAL OF SEDIMENT OIL OR MISCELLANEOUS HYDROCARBONS, AND MUST BE PRESENTED WITH TANK BOTTOMS, SEDIMENT OIL OR MISCELLANEOUS HYDROCARBONS AT THE TREATING PLANT TO WHICH IT IS DELIVERED.

District I  
1625 N. French Dr., Hobbs, NM 88240  
District II  
811 South First, Artesia, NM 88210  
District III  
1000 Rio Brazos Road, Aztec, NM 87410  
District IV  
2040 South Pacheco, Santa Fe, NM 87505

State of New Mexico  
Energy Minerals and Natural Resources

Form C-117 A  
Revised March 17, 1999

Oil Conservation Division  
2040 South Pacheco  
Santa Fe, NM 87505

Submit 5 Copies to  
Appropriate District Office

PERMIT NO. H-24470

**TANK CLEANING, SEDIMENT OIL REMOVAL, TRANSPORTATION OF MISCELLANEOUS HYDROCARBONS AND DISPOSAL PERMIT**

Operator or Owner Mesquite SWD Address Box 481 Carlsbad NM 88220  
Lease or Facility Name Vulture V.P. State #1 SWD Location 14-15-33

U.L. - Sec. - Twp. - Rge.

**OPERATION TO BE PERFORMED:**

Tank Cleaning  Sediment Oil Removal  Transportation of Miscellaneous Hydrocarbons

Operator or Owner Representative authorizing work clay

Date Work to be Performed 1-16-2

**TANK CLEANING DATA** Tank Number \_\_\_\_\_ Volume \_\_\_\_\_

Tank Type \_\_\_\_\_ Volume Below Load Line \_\_\_\_\_  
**SEDIMENT OIL OR MISCELLANEOUS HYDROCARBON DATA**

Sediment Oil from:  Pit  Cellar  Other


**MISCELLANEOUS OIL**

Tank Bottoms From:  Pipeline Station  Crude Terminal  Refinery  Other\*

Catchings From:  Gasoline Plant  Gathering Lines  Salt Water Disposal System  Other\*

Pipeline Break Oil or Spill

\*Other (Explain) \_\_\_\_\_



**VOLUME AND DESTINATION:** Estimated Volume 190 Bbls. Field test volume of good oil 159.50 Bbls.  
(Not required prior to Division approval)

Destination (Name and Location of treating plant or other facility) Jenex Operating 11100 S Eunice Highway 18  
P O Box 308 Hobbs NM 88241

**DESTRUCTION OF SEDIMENT OIL BY:**  Burning  Pit Disposal  Use on Roads or firewalls  Other

(Explain) \_\_\_\_\_

Location of Destruction \_\_\_\_\_

Justification of Destruction \_\_\_\_\_

**CERTIFICATION: (APPLICATION MAY BE MADE BY EITHER OF THE FOLLOWING)**

I hereby certify that the information above is true and complete to the best of my knowledge and belief.

Owner \_\_\_\_\_ Transporter Jenex Operating  
By \_\_\_\_\_ Address P O Box 308 Hobbs NM 88241  
Title \_\_\_\_\_ Signature [Signature]  
Date \_\_\_\_\_ Title Plant Manager Date 1-15-2

**OIL CONSERVATION DIVISION**

Approved By Marie Peterson Title MARIE PETERSON Date JAN 24 2002  
GEOLOGICAL / PETROLEUM  
TECHNICIAN

A COPY OF THIS FORM MUST BE ON LOCATION DURING TANK CLEANING, REMOVAL OF SEDIMENT OIL OR MISCELLANEOUS HYDROCARBONS, AND MUST BE PRESENTED WITH TANK BOTTOMS, SEDIMENT OIL OR MISCELLANEOUS HYDROCARBONS AT THE TREATING PLANT TO WHICH IT IS DELIVERED.

DISTRIBUTION BY OCD	
	Santa Fe
	File
	Operator
	Transporter (2)

District I  
1625 N. French Dr., Hobbs, NM 88240  
District II  
811 South First, Artesia, NM 88210  
District III  
1000 Rio Brazos Road, Aztec, NM 87410  
District IV  
2040 South Pacheco, Santa Fe, NM 87505

State of New Mexico  
Energy Minerals and Natural Resources

Form C-117 A  
Revised March 17, 1999

Oil Conservation Division  
2040 South Pacheco  
Santa Fe, NM 87505

Submit 5 Copies to  
Appropriate District Office

PERMIT NO. H-24466

**TANK CLEANING, SEDIMENT OIL REMOVAL, TRANSPORTATION OF MISCELLANEOUS HYDROCARBONS AND DISPOSAL PERMIT**

Operator or Owner E.G.L. Resources Address Box 10886 Midland TX 79702  
Lease or Facility Name Arco State #2 SWD Location 16-18-35

U.L. - Sec. - Twp. - Rge.

**OPERATION TO BE PERFORMED:**

Tank Cleaning  Sediment Oil Removal  Transportation of Miscellaneous Hydrocarbons

Operator or Owner Representative authorizing work Don

Date Work to be Performed 1-12-2

**TANK CLEANING DATA** Tank Number \_\_\_\_\_ Volume \_\_\_\_\_

Tank Type \_\_\_\_\_ Volume Below Load Line \_\_\_\_\_  
**SEDIMENT OIL OR MISCELLANEOUS HYDROCARBON DATA**

Sediment Oil from:  Pit  Cellar  Other

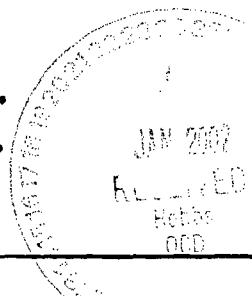
**MISCELLANEOUS OIL**

Tank Bottoms From:  Pipeline Station  Crude Terminal  Refinery  Other\*

Catchings From:  Gasoline Plant  Gathering Lines  Salt Water Disposal System  Other\*

Pipeline Break Oil or Spill

\*Other (Explain) \_\_\_\_\_



**VOLUME AND DESTINATION:** Estimated Volume 170 Bbls. Field test volume of good oil 165.69 Bbls.  
(Not required prior to Division approval)

Destination (Name and Location of treating plant or other facility) Jenex Operating 11100 S Eunice Highway 18  
P O Box 308 Hobbs NM 88241

**DESTRUCTION OF SEDIMENT OIL BY:**  Burning  Pit Disposal  Use on Roads or firewalls  Other

(Explain) \_\_\_\_\_

Location of Destruction \_\_\_\_\_

Justification of Destruction \_\_\_\_\_

**CERTIFICATION: (APPLICATION MAY BE MADE BY EITHER OF THE FOLLOWING)**

I hereby certify that the information above is true and complete to the best of my knowledge and belief.

Owner \_\_\_\_\_ Transporter Jenex Operating  
By \_\_\_\_\_ Address P O Box 308 Hobbs NM 88241  
Title \_\_\_\_\_ Signature [Signature]  
Date \_\_\_\_\_ Title Plant Manager Date 1-12-2

**OIL CONSERVATION DIVISION**

Approved By Marie Peterson Title MARIE PETERSON Date JAN 24 2002  
GEOLOGICAL / PETROLEUM  
TECHNICIAN.

DISTRIBUTION BY OCD	
	Santa Fe
	File
	Operator
	Transporter (2)

A COPY OF THIS FORM MUST BE ON LOCATION DURING TANK CLEANING, REMOVAL OF SEDIMENT OIL OR MISCELLANEOUS HYDROCARBONS, AND MUST BE PRESENTED WITH TANK BOTTOMS, SEDIMENT OIL OR MISCELLANEOUS HYDROCARBONS AT THE TREATING PLANT TO WHICH IT IS DELIVERED.

District I  
1625 N. French Dr., Hobbs, NM 88240  
District II  
811 South First, Artesia, NM 88210  
District III  
1000 Rio Brazos Road, Aztec, NM 87410  
District IV  
2040 South Pacheco, Santa Fe, NM 87505

State of New Mexico  
Energy Minerals and Natural Resources

Form C-117 A  
Revised March 17, 1999

Oil Conservation Division  
2040 South Pacheco  
Santa Fe, NM 87505

Submit 5 Copies to  
Appropriate District Office

PERMIT NO. H-24460

**TANK CLEANING, SEDIMENT OIL REMOVAL, TRANSPORTATION OF MISCELLANEOUS HYDROCARBONS AND DISPOSAL PERMIT**

Operator or Owner Rice Operating Address 122 W Taylor Hobbs Nm 88240  
Lease or Facility Name N-18 Location 18-22-37  
U.L. - Sec. - Twp. - Rge.

**OPERATION TO BE PERFORMED:**

- Tank Cleaning  Sediment Oil Removal  Transportation of Miscellaneous Hydrocarbons

Operator or Owner Representative authorizing work Craig

Date Work to be Performed 1-11-2

**TANK CLEANING DATA** Tank Number \_\_\_\_\_ Volume \_\_\_\_\_

Tank Type \_\_\_\_\_ Volume Below Load Line \_\_\_\_\_

**SEDIMENT OIL OR MISCELLANEOUS HYDROCARBON DATA**

Sediment Oil from:  Pit  Cellar  Other


**MISCELLANEOUS OIL**

Tank Bottoms From:  Pipeline Station  Crude Terminal  Refinery  Other

Catchings From:  Gasoline Plant  Gathering Lines  Salt Water Disposal System  Other

Pipeline Break Oil or Spill

\*Other (Explain) \_\_\_\_\_



**VOLUME AND DESTINATION:** Estimated Volume 125 Bbls. Field test volume of good oil 86.34 Bbls.  
(Not required prior to Division approval)

Destination (Name and Location of treating plant or other facility) Jenex Operating 11100 S Eunice Highway 18  
P O Box 308 Hobbs NM 88241

**DESTRUCTION OF SEDIMENT OIL BY:**  Burning  Pit Disposal  Use on Roads or firewalls  Other

(Explain) \_\_\_\_\_

Location of Destruction \_\_\_\_\_

Justification of Destruction \_\_\_\_\_

**CERTIFICATION: (APPLICATION MAY BE MADE BY EITHER OF THE FOLLOWING)**

I hereby certify that the information above is true and complete to the best of my knowledge and belief.

Owner \_\_\_\_\_ Transporter Jenex Operating  
By \_\_\_\_\_ Address P O Box 308 Hobbs NM 88241  
Title \_\_\_\_\_ Signature [Signature]  
Date \_\_\_\_\_ Title Plant Manager Date 1-11-2

**OIL CONSERVATION DIVISION**

Approved By Marie Peterson Title MARIE PETERSON Date JAN 24 2002  
GEOLOGICAL / PETROLEUM  
TECHNICIAN

DISTRIBUTION BY OCD	
	Santa Fe
	File
	Operator
	Transporter (2)

A COPY OF THIS FORM MUST BE ON LOCATION DURING TANK CLEANING, REMOVAL OF SEDIMENT OIL OR MISCELLANEOUS HYDROCARBONS, AND MUST BE PRESENTED WITH TANK BOTTOMS, SEDIMENT OIL OR MISCELLANEOUS HYDROCARBONS AT THE TREATING PLANT TO WHICH IT IS DELIVERED.

District I  
1625 N. French Dr., Hobbs, NM 88240  
District II  
811 South First, Artesia, NM 88210  
District III  
1000 Rio Brazos Road, Aztec, NM 87410  
District IV  
2040 South Pacheco, Santa Fe, NM 87505

State of New Mexico  
Energy Minerals and Natural Resources

Form C-117 A  
Revised March 17, 1999

Oil Conservation Division  
2040 South Pacheco  
Santa Fe, NM 87505

Submit 5 Copies to  
Appropriate District Office

PERMIT NO. H-24459

**TANK CLEANING, SEDIMENT OIL REMOVAL, TRANSPORTATION OF MISCELLANEOUS HYDROCARBONS AND DISPOSAL PERMIT**

Operator or Owner Gandy Corp Address Box 827 Tatum NM 88267  
Lease or Facility Name Gandy plant Location 11-10-35  
U.L. - Sec. - Twp. - Rge.

**OPERATION TO BE PERFORMED:**

- Tank Cleaning  Sediment Oil Removal  Transportation of Miscellaneous Hydrocarbons

Operator or Owner Representative authorizing work Lewis

Date Work to be Performed 1-13-2

**TANK CLEANING DATA** Tank Number \_\_\_\_\_ Volume \_\_\_\_\_

Tank Type \_\_\_\_\_ Volume Below Load Line \_\_\_\_\_

**SEDIMENT OIL OR MISCELLANEOUS HYDROCARBON DATA**

Sediment Oil from:  Pit  Cellar  Other

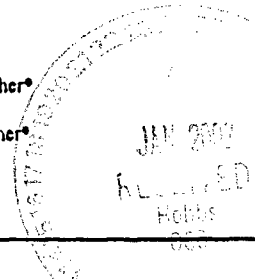
**MISCELLANEOUS OIL**

Tank Bottoms From:  Pipeline Station  Crude Terminal  Refinery  Other\*

Catchings From:  Gasoline Plant  Gathering Lines  Salt Water Disposal System  Other\*

Pipeline Break Oil or Spill

\*Other (Explain) \_\_\_\_\_



**VOLUME AND DESTINATION:** Estimated Volume 770 Bbls. Field test volume of good oil 973.12 Bbls.  
(Not required prior to Division approval)

Destination (Name and Location of treating plant or other facility) Jenex Operating 11100 S Eunice Highway 18  
P O Box 308 Hobbs NM 88241

**DESTRUCTION OF SEDIMENT OIL BY:**  Burning  Pit Disposal  Use on Roads or firewalls  Other

(Explain) \_\_\_\_\_

Location of Destruction \_\_\_\_\_

Justification of Destruction \_\_\_\_\_

**CERTIFICATION: (APPLICATION MAY BE MADE BY EITHER OF THE FOLLOWING)**

I hereby certify that the information above is true and complete to the best of my knowledge and belief.

Owner \_\_\_\_\_

Transporter Jenex Operating

By \_\_\_\_\_

Address P O Box 308 Hobbs NM 88241

Title \_\_\_\_\_

Signature [Signature]

Date \_\_\_\_\_

Title Plant Manager Date 1-11-2

**OIL CONSERVATION DIVISION**

Approved By Marie Peterson Title GEOLOGICAL / PETROLEUM Date \_\_\_\_\_  
TECHNICIAN

JAN 24 2002

A COPY OF THIS FORM MUST BE ON LOCATION DURING TANK CLEANING, REMOVAL OF SEDIMENT OIL OR MISCELLANEOUS HYDROCARBONS, AND MUST BE PRESENTED WITH TANK BOTTOMS, SEDIMENT OIL OR MISCELLANEOUS HYDROCARBONS AT THE TREATING PLANT TO WHICH IT IS DELIVERED.

DISTRIBUTION BY OCD	
	Santa Fe
	File
	Operator
	Transporter (2)

District I  
1625 N. French Dr., Hobbs, NM 88240  
District II  
811 South First, Artesia, NM 88210  
District III  
1000 Rio Brazos Road, Aztec, NM 87410  
District IV  
2040 South Pacheco, Santa Fe, NM 87505

State of New Mexico  
Energy Minerals and Natural Resources

Form C-117 A  
Revised March 17, 1999

Oil Conservation Division  
2040 South Pacheco  
Santa Fe, NM 87505

Submit 5 Copies to  
Appropriate District Office

PERMIT NO. H-24458

TANK CLEANING, SEDIMENT OIL REMOVAL, TRANSPORTATION OF MISCELLANEOUS HYDROCARBONS AND DISPOSAL PERMIT

Operator or Owner Rice Operating Address 122 W Taylor Hobbs NM 88240  
Lease or Facility Name K-33 Location 33-19-37  
U.L. - Sec. - Twp. - Rge.

OPERATION TO BE PERFORMED:

- Tank Cleaning  Sediment Oil Removal  Transportation of Miscellaneous Hydrocarbons

Operator or Owner Representative authorizing work Craig

Date Work to be Performed 1-11-2

TANK CLEANING DATA Tank Number \_\_\_\_\_ Volume \_\_\_\_\_

Sediment Oil or Miscellaneous Hydrocarbon Data Tank Type \_\_\_\_\_ Volume Below Load Line \_\_\_\_\_

SEDIMENT OIL OR MISCELLANEOUS HYDROCARBON DATA

Sediment Oil from:  Pit  Cellar  Other


MISCELLANEOUS OIL

Tank Bottoms From:  Pipeline Station  Crude Terminal  Refinery  Other

Catchings From:  Gasoline Plant  Gathering Lines  Salt Water Disposal System  Other

Pipeline Break Oil or Spill

\*Other (Explain) \_\_\_\_\_



VOLUME AND DESTINATION: Estimated Volume 100 Bbls. Field test volume of good oil 62.14 Bbls.  
(Not required prior to Division approval)

Destination (Name and Location of treating plant or other facility) Jenex Operating 11100 S Eunice Highway 18  
P O Box 308 Hobbs NM 88241

DESTRUCTION OF SEDIMENT OIL BY:  Burning  Pit Disposal  Use on Roads or firewalls  Other

(Explain) \_\_\_\_\_

Location of Destruction \_\_\_\_\_

Justification of Destruction \_\_\_\_\_

CERTIFICATION: (APPLICATION MAY BE MADE BY EITHER OF THE FOLLOWING)

I hereby certify that the information above is true and complete to the best of my knowledge and belief.

Owner \_\_\_\_\_

Transporter Jenex Operating

By \_\_\_\_\_

Address P O Box 308 Hobbs NM 88241

Title \_\_\_\_\_

Signature [Signature]

Date \_\_\_\_\_

Title Plant Manager Date 1-11-2

OIL CONSERVATION DIVISION

Approved By Marie Peterson

MARIE PETERSON  
Title GEOLOGICAL / PETROLEUM  
TECHNICIAN

Date JAN 24 2002

A COPY OF THIS FORM MUST BE ON LOCATION DURING TANK CLEANING, REMOVAL OF SEDIMENT OIL OR MISCELLANEOUS HYDROCARBONS, AND MUST BE PRESENTED WITH TANK BOTTOMS, SEDIMENT OIL OR MISCELLANEOUS HYDROCARBONS AT THE TREATING PLANT TO WHICH IT IS DELIVERED.

DISTRIBUTION BY OCD	
	Santa Fe
	File
	Operator
	Transporter (2)



District I  
1625 N. French Dr., Hobbs, NM 88240  
District II  
811 South First, Artesia, NM 88210  
District III  
1000 Rio Brazos Road, Aztec, NM 87410  
District IV  
2040 South Pacheco, Santa Fe, NM 87505

State of New Mexico  
Energy Minerals and Natural Resources

Form C-117 A  
Revised March 17, 1999

Oil Conservation Division  
2040 South Pacheco  
Santa Fe, NM 87505

Submit 5 Copies to  
Appropriate District Office

PERMIT NO. H-24457

**TANK CLEANING, SEDIMENT OIL REMOVAL, TRANSPORTATION OF MISCELLANEOUS HYDROCARBONS AND DISPOSAL PERMIT**

Operator or Owner Rice Operating Address 122 W Taylor Hobbs Nm 88240  
Lease or Facility Name M-5 Location 5-20-37  
U.L. - Sec. - Twp. - Rge.

**OPERATION TO BE PERFORMED:**

- Tank Cleaning  Sediment Oil Removal  Transportation of Miscellaneous Hydrocarbons

Operator or Owner Representative authorizing work Craig

Date Work to be Performed 1-11-2

**TANK CLEANING DATA** Tank Number \_\_\_\_\_ Volume \_\_\_\_\_

Tank Type \_\_\_\_\_ Volume Below Load Line \_\_\_\_\_

**SEDIMENT OIL OR MISCELLANEOUS HYDROCARBON DATA**

Sediment Oil from:  Pit  Cellar  Other

**MISCELLANEOUS OIL**

Tank Bottoms From:  Pipeline Station  Crude Terminal  Refinery  Other\*

Catchings From:  Gasoline Plant  Gathering Lines  Salt Water Disposal System  Other\*

Pipeline Break Oil or Spill

\*Other (Explain) \_\_\_\_\_

**VOLUME AND DESTINATION:**

Estimated Volume 100 Bbls. Field test volume of good oil 148.21 Bbls.  
(Not required prior to Division approval)

Destination (Name and Location of treating plant or other facility) Jenex Operating 11100 S Eunice Highway 18  
P O Box 308 Hobbs NM 88241

**DESTRUCTION OF SEDIMENT OIL BY:**

- Burning  Pit Disposal  Use on Roads or firewalls  Other

(Explain) \_\_\_\_\_

Location of Destruction \_\_\_\_\_

Justification of Destruction \_\_\_\_\_

**CERTIFICATION: (APPLICATION MAY BE MADE BY EITHER OF THE FOLLOWING)**

I hereby certify that the information above is true and complete to the best of my knowledge and belief.

Owner \_\_\_\_\_

Transporter Jenex Operating

By \_\_\_\_\_

Address P O Box 308 Hobbs NM 88241

Title \_\_\_\_\_

Signature [Signature]

Date \_\_\_\_\_

Title Plant Manager Date 1-11-2

**OIL CONSERVATION DIVISION**

Approved By Marie Peterson Title MARIE PETERSON Date JAN 24 2002  
GEOLOGICAL / PETROLEUM  
TECHNICIAN

A COPY OF THIS FORM MUST BE ON LOCATION DURING TANK CLEANING, REMOVAL OF SEDIMENT OIL OR MISCELLANEOUS HYDROCARBONS, AND MUST BE PRESENTED WITH TANK BOTTOMS, SEDIMENT OIL OR MISCELLANEOUS HYDROCARBONS AT THE TREATING PLANT TO WHICH IT IS DELIVERED.

DISTRIBUTION BY OCD	
	Santa Fe
	File
	Operator
	Transporter (2)

District I  
1625 N. French Dr., Hobbs, NM 88240  
District II  
811 South First, Artesia, NM 88210  
District III  
1000 Rio Brazos Road, Aztec, NM 87410  
District IV  
2040 South Pacheco, Santa Fe, NM 87505

State of New Mexico  
Energy Minerals and Natural Resources

Form C-117 A  
Revised March 17, 1999

Oil Conservation Division  
2040 South Pacheco  
Santa Fe, NM 87505

Submit 5 Copies to  
Appropriate District Office

PERMIT NO. H-24456

**TANK CLEANING, SEDIMENT OIL REMOVAL, TRANSPORTATION OF MISCELLANEOUS HYDROCARBONS AND DISPOSAL PERMIT**

Operator or Owner Gandy Corp Address Box 827 Tatum Nm 88267  
Lease or Facility Name Gandy plant Location 11-10-35  
U.L. - Sec. - Twp. - Rge.

**OPERATION TO BE PERFORMED:**

Tank Cleaning  Sediment Oil Removal  Transportation of Miscellaneous Hydrocarbons

Operator or Owner Representative authorizing work Lewis

Date Work to be Performed 1-11-2

**TANK CLEANING DATA** Tank Number \_\_\_\_\_ Volume \_\_\_\_\_

Tank Type \_\_\_\_\_ Volume Below Load Line \_\_\_\_\_

**SEDIMENT OIL OR MISCELLANEOUS HYDROCARBON DATA**

Sediment Oil from:  Pit  Cellar  Other

**MISCELLANEOUS OIL**

Tank Bottoms From:  Pipeline Station  Crude Terminal  Refinery  Other\*

Catchings From:  Gasoline Plant  Gathering Lines  Salt Water Disposal System  Other\*

Pipeline Break Oil or Spill

\*Other (Explain) \_\_\_\_\_

**VOLUME AND DESTINATION:** Estimated Volume 770 Bbls. Field test volume of good oil 774.21 Bbls.  
(Not required prior to Division approval)

Destination (Name and Location of treating plant or other facility) Jenex Operating 11100 S Eunice Highway 18  
P O Box 308 Hobbs NM 88241

**DESTRUCTION OF SEDIMENT OIL BY:**  Burning  Pit Disposal  Use on Roads or firewalls  Other

(Explain) \_\_\_\_\_

Location of Destruction \_\_\_\_\_

Justification of Destruction \_\_\_\_\_

**CERTIFICATION: (APPLICATION MAY BE MADE BY EITHER OF THE FOLLOWING)**

I hereby certify that the information above is true and complete to the best of my knowledge and belief.

Owner \_\_\_\_\_

Transporter Jenex Operating

By \_\_\_\_\_

Address P O Box 308 Hobbs NM 88241

Title \_\_\_\_\_

Signature [Signature]

Date \_\_\_\_\_

Title Plant Manager Date 1-11-2

**OIL CONSERVATION DIVISION**

Approved By Marie Peterson Title MARIE PETERSON Date JAN 24 2002  
GEOLOGICAL / PETROLEUM  
TECHNICIAN

A COPY OF THIS FORM MUST BE ON LOCATION DURING TANK CLEANING, REMOVAL OF SEDIMENT OIL OR MISCELLANEOUS HYDROCARBONS, AND MUST BE PRESENTED WITH TANK BOTTOMS, SEDIMENT OIL OR MISCELLANEOUS HYDROCARBONS AT THE TREATING PLANT TO WHICH IT IS DELIVERED.

DISTRIBUTION BY OCD	
	Santa Fe
	File
	Operator
	Transporter (2)

District I  
1625 N. French Dr., Hobbs, NM 88240  
District II  
811 South First, Artesia, NM 88210  
District III  
1000 Rio Brazos Road, Aztec, NM 87410  
District IV  
2040 South Pacheco, Santa Fe, NM 87505

State of New Mexico  
Energy Minerals and Natural Resources

Form C-117 A  
Revised March 17, 1999

Oil Conservation Division  
2040 South Pacheco  
Santa Fe, NM 87505

Submit 5 Copies to  
Appropriate District Office

PERMIT NO. H-24451

**TANK CLEANING, SEDIMENT OIL REMOVAL, TRANSPORTATION OF MISCELLANEOUS HYDROCARBONS AND DISPOSAL PERMIT**

Operator or Owner Sundance Services Address P.O. Box 1737 Eunice NM 88231  
Lease or Facility Name Praboe Facility Location 29-21-38  
U.L. - Sec. - Twp. - Rge.

**OPERATION TO BE PERFORMED:**

- Tank Cleaning  Sediment Oil Removal  Transportation of Miscellaneous Hydrocarbons

Operator or Owner Representative authorizing work Kelly

Date Work to be Performed 1-11-02

**TANK CLEANING DATA** Tank Number \_\_\_\_\_ Volume \_\_\_\_\_

Tank Type \_\_\_\_\_ Volume Below Load Line \_\_\_\_\_  
**SEDIMENT OIL OR MISCELLANEOUS HYDROCARBON DATA**

Sediment Oil from:  Pit  Cellar  Other

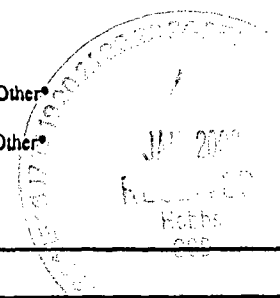
**MISCELLANEOUS OIL**

Tank Bottoms From:  Pipeline Station  Crude Terminal  Refinery  Other\*

Catchings From:  Gasoline Plant  Gathering Lines  Salt Water Disposal System  Other\*

Pipeline Break Oil or Spill

\*Other (Explain) \_\_\_\_\_



**VOLUME AND DESTINATION:** Estimated Volume 380 Bbls. Field test volume of good oil 679.21 Bbls.  
(Not required prior to Division approval)

Destination (Name and Location of treating plant or other facility) Jenex Operating 11100 S Eunice Highway 18  
P O Box 308 Hobbs NM 88241

**DESTRUCTION OF SEDIMENT OIL BY:**  Burning  Pit Disposal  Use on Roads or firewalls  Other

(Explain) \_\_\_\_\_

Location of Destruction \_\_\_\_\_

Justification of Destruction \_\_\_\_\_

**CERTIFICATION: (APPLICATION MAY BE MADE BY EITHER OF THE FOLLOWING)**

I hereby certify that the information above is true and complete to the best of my knowledge and belief.

Owner \_\_\_\_\_

Transporter Jenex Operating

By \_\_\_\_\_

Address P O Box 308 Hobbs NM 88241

Title \_\_\_\_\_

Signature [Signature]

Date \_\_\_\_\_

Title Plant Manager Date 1-10-2

**OIL CONSERVATION DIVISION**

Approved By Marie Peterson

Title MARIE PETERSON  
GEOLOGICAL / PETROLEUM  
TECHNICIAN

Date JAN 24 2002

A COPY OF THIS FORM MUST BE ON LOCATION DURING TANK CLEANING, REMOVAL OF SEDIMENT OIL OR MISCELLANEOUS HYDROCARBONS, AND MUST BE PRESENTED WITH TANK BOTTOMS, SEDIMENT OIL OR MISCELLANEOUS HYDROCARBONS AT THE TREATING PLANT TO WHICH IT IS DELIVERED.

DISTRIBUTION BY OCD	
	Santa Fe
	File
	Operator
	Transporter (2)

District I  
1625 N. French Dr., Hobbs, NM 88240  
District II  
811 South First, Artesia, NM 88210  
District III  
1000 Rio Brazos Road, Aztec, NM 87410  
District IV  
2040 South Pacheco, Santa Fe, NM 87505

State of New Mexico  
Energy Minerals and Natural Resources

Form C-117 A  
Revised March 17, 1999

Oil Conservation Division  
2040 South Pacheco  
Santa Fe, NM 87505

Submit 5 Copies to  
Appropriate District Office

PERMIT NO. H-24450

**TANK CLEANING, SEDIMENT OIL REMOVAL, TRANSPORTATION OF MISCELLANEOUS HYDROCARBONS AND DISPOSAL PERMIT**

Operator or Owner E.G.L. Address Box 10886 Midland Tx 79702  
Lease or Facility Name ARCO State #2 SWD Location 16-18-35  
U.L. - Sec. - Twp. - Rge.

**OPERATION TO BE PERFORMED:**

- Tank Cleaning  Sediment Oil Removal  Transportation of Miscellaneous Hydrocarbons

Operator or Owner Representative authorizing work John

Date Work to be Performed 1-10-2

**TANK CLEANING DATA** Tank Number \_\_\_\_\_ Volume \_\_\_\_\_

Tank Type \_\_\_\_\_ Volume Below Load Line \_\_\_\_\_

**SEDIMENT OIL OR MISCELLANEOUS HYDROCARBON DATA**

Sediment Oil from:  Pit  Cellar  Other

**MISCELLANEOUS OIL**

Tank Bottoms From:  Pipeline Station  Crude Terminal  Refinery  Other\*

Catchings From:  Gasoline Plant  Gathering Lines  Salt Water Disposal System  Other\*

Pipeline Break Oil or Spill

\*Other (Explain) \_\_\_\_\_

**VOLUME AND DESTINATION:** Estimated Volume 190 Bbls. Field test volume of good oil 188.69 Bbls.  
(Not required prior to Division approval)

Destination (Name and Location of treating plant or other facility) Jenex Operating 11100 S Eunice Highway 18  
P O Box 308 Hobbs NM 88241

**DESTRUCTION OF SEDIMENT OIL BY:**  Burning  Pit Disposal  Use on Roads or firewalls  Other

(Explain) \_\_\_\_\_

Location of Destruction \_\_\_\_\_

Justification of Destruction \_\_\_\_\_

**CERTIFICATION: (APPLICATION MAY BE MADE BY EITHER OF THE FOLLOWING)**

I hereby certify that the information above is true and complete to the best of my knowledge and belief.

Owner \_\_\_\_\_

Transporter Jenex Operating

By \_\_\_\_\_

Address P O Box 308 Hobbs NM 88241

Title \_\_\_\_\_

Signature [Signature]

Date \_\_\_\_\_

Title Plant Manager Date 1-10-2

**OIL CONSERVATION DIVISION**

Approved By Marie Peterson Title MARIE PETERSON Date JAN 24 2002  
GEOLOGICAL / PETROLEUM  
TECHNICIAN

A COPY OF THIS FORM MUST BE ON LOCATION DURING TANK CLEANING, REMOVAL OF SEDIMENT OIL OR MISCELLANEOUS HYDROCARBONS, AND MUST BE PRESENTED WITH TANK BOTTOMS, SEDIMENT OIL OR MISCELLANEOUS HYDROCARBONS AT THE TREATING PLANT TO WHICH IT IS DELIVERED.

DISTRIBUTION BY OCD	
	Santa Fe
	File
	Operator
	Transporter (2)

District I  
1625 N. French Dr., Hobbs, NM 88240  
District II  
811 South First, Artesia, NM 88210  
District III  
1000 Rio Brazos Road, Aztec, NM 87410  
District IV  
2040 South Pacheco, Santa Fe, NM 87505

State of New Mexico  
Energy Minerals and Natural Resources

Form C-117 A  
Revised March 17, 1999

Oil Conservation Division  
2040 South Pacheco  
Santa Fe, NM 87505

Submit 3 Copies to  
Appropriate District Office

PERMIT NO. H-24447

**TANK CLEANING, SEDIMENT OIL REMOVAL, TRANSPORTATION OF MISCELLANEOUS HYDROCARBONS AND DISPOSAL PERMIT**

Operator or Owner Rice Operating Address 122 W Taylor Hobbs NM 88240  
Lease or Facility Name P-26 (Justice) Location 26-25-37  
U.L. - Sec. - Twp. - Rge.

**OPERATION TO BE PERFORMED:**

- Tank Cleaning  Sediment Oil Removal  Transportation of Miscellaneous Hydrocarbons

Operator or Owner Representative authorizing work Craig

Date Work to be Performed 1-9-02

**TANK CLEANING DATA** Tank Number \_\_\_\_\_ Volume \_\_\_\_\_

Tank Type \_\_\_\_\_ Volume Below Load Line \_\_\_\_\_  
**SEDIMENT OIL OR MISCELLANEOUS HYDROCARBON DATA**

Sediment Oil from:  Pit  Cellar  Other

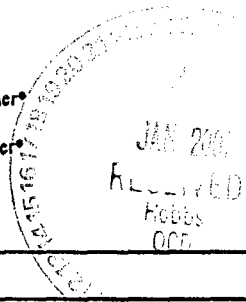
**MISCELLANEOUS OIL**

Tank Bottoms From:  Pipeline Station  Crude Terminal  Refinery  Other

Catchings From:  Gasoline Plant  Gathering Lines  Salt Water Disposal System  Other

Pipeline Break Oil or Spill

\*Other (Explain) \_\_\_\_\_



**VOLUME AND DESTINATION:** Estimated Volume 60 Bbls. Field test volume of good oil 52.70 Bbls.  
(Not required prior to Division approval)

Destination (Name and Location of treating plant or other facility) Jenex Operating 11100 S Eunice Highway 18  
P O Box 308 Hobbs NM 88241

**DESTRUCTION OF SEDIMENT OIL BY:**  Burning  Pit Disposal  Use on Roads or firewalls  Other

(Explain) \_\_\_\_\_

Location of Destruction \_\_\_\_\_

Justification of Destruction \_\_\_\_\_

**CERTIFICATION: (APPLICATION MAY BE MADE BY EITHER OF THE FOLLOWING)**

I hereby certify that the information above is true and complete to the best of my knowledge and belief.

Owner \_\_\_\_\_

Transporter Jenex Operating

By \_\_\_\_\_

Address P O Box 308 Hobbs NM 88241

Title \_\_\_\_\_

Signature [Signature]

Date \_\_\_\_\_

Title Plant Manager Date 1-9-02

**OIL CONSERVATION DIVISION**

Approved By Marie Peterson Title MARIE PETERSON Date JAN 24 2002  
GEOLOGICAL / PETROLEUM  
TECHNICIAN

A COPY OF THIS FORM MUST BE ON LOCATION DURING TANK CLEANING, REMOVAL OF SEDIMENT OIL OR MISCELLANEOUS HYDROCARBONS, AND MUST BE PRESENTED WITH TANK BOTTOMS, SEDIMENT OIL OR MISCELLANEOUS HYDROCARBONS AT THE TREATING PLANT TO WHICH IT IS DELIVERED.

DISTRIBUTION BY OCD	
	Santa Fe
	File
	Operator
	Transporter (2)

District I  
1625 N. French Dr., Hobbs, NM 88240  
District II  
811 South First, Artesia, NM 88210  
District III  
1000 Rio Brazos Road, Aztec, NM 87410  
District IV  
2040 South Pacheco, Santa Fe, NM 87505

State of New Mexico  
Energy Minerals and Natural Resources

Form C-117 A  
Revised March 17, 1999

Oil Conservation Division  
2040 South Pacheco  
Santa Fe, NM 87505

Submit 5 Copies to  
Appropriate District Office

PERMIT NO. H-24446

**TANK CLEANING, SEDIMENT OIL REMOVAL, TRANSPORTATION OF MISCELLANEOUS HYDROCARBONS AND DISPOSAL PERMIT**

Operator or Owner Rice Operating Address 122 W Taylor Hobbs NM  
Lease or Facility Name Justice B-12 Location 12-25-37  
U.L. - Sec. - Twp. - Rge.

**OPERATION TO BE PERFORMED:**

- Tank Cleaning  Sediment Oil Removal  Transportation of Miscellaneous Hydrocarbons

Operator or Owner Representative authorizing work Craig

Date Work to be Performed 1-9-02

**TANK CLEANING DATA** Tank Number \_\_\_\_\_ Volume \_\_\_\_\_

Tank Type \_\_\_\_\_ Volume Below Load Line \_\_\_\_\_

**SEDIMENT OIL OR MISCELLANEOUS HYDROCARBON DATA**

Sediment Oil from:  Pit  Cellar  Other

**MISCELLANEOUS OIL**

Tank Bottoms From:  Pipeline Station  Crude Terminal  Refinery  Other\*

Catchings From:  Gasoline Plant  Gathering Lines  Salt Water Disposal System  Other\*

Pipeline Break Oil or Spill

\*Other (Explain) \_\_\_\_\_

**VOLUME AND DESTINATION:** Estimated Volume 100 Bbls. Field test volume of good oil 43.44 Bbls.  
(Not required prior to Division approval)

Destination (Name and Location of treating plant or other facility) Jenex Operating 1100 S Eunice Highway 18  
P O Box 308 Hobbs NM 88241

**DESTRUCTION OF SEDIMENT OIL BY:**  Burning  Pit Disposal  Use on Roads or firewalls  Other

(Explain) \_\_\_\_\_

Location of Destruction \_\_\_\_\_

Justification of Destruction \_\_\_\_\_

**CERTIFICATION: (APPLICATION MAY BE MADE BY EITHER OF THE FOLLOWING)**

I hereby certify that the information above is true and complete to the best of my knowledge and belief.

Owner \_\_\_\_\_

Transporter Jenex Operating

By \_\_\_\_\_

Address P O Box 308 Hobbs NM 88241

Title \_\_\_\_\_

Signature [Signature]

Date \_\_\_\_\_

Title Plant Manager Date 1-9-02

**OIL CONSERVATION DIVISION**

Approved By Marie Peterson

Title MARIE PETERSON  
GEOLOGICAL / PETROLEUM  
TECHNICIAN

Date \_\_\_\_\_

**JAN 24 2002**

A COPY OF THIS FORM MUST BE ON LOCATION DURING TANK CLEANING, REMOVAL OF SEDIMENT OIL OR MISCELLANEOUS HYDROCARBONS, AND MUST BE PRESENTED WITH TANK BOTTOMS, SEDIMENT OIL OR MISCELLANEOUS HYDROCARBONS AT THE TREATING PLANT TO WHICH IT IS DELIVERED.

DISTRIBUTION BY OCD	
	Santa Fe
	File
	Operator
	Transporter (2)

District I  
1625 N. French Dr., Hobbs, NM 88240  
District II  
811 South First, Artesia, NM 88210  
District III  
1000 Rio Brazos Road, Aztec, NM 87410  
District IV  
2040 South Pacheco, Santa Fe, NM 87505

State of New Mexico  
Energy Minerals and Natural Resources

Form C-117 A  
Revised March 17, 1999

Oil Conservation Division  
2040 South Pacheco  
Santa Fe, NM 87505

Submit 5 Copies to  
Appropriate District Office

PERMIT NO. H-24445

TANK CLEANING, SEDIMENT OIL REMOVAL, TRANSPORTATION OF MISCELLANEOUS HYDROCARBONS AND DISPOSAL PERMIT

Operator or Owner Sundance Services Address P.O. Box 1737 Eunice NM 88231  
Lease or Facility Name Prabo Facility Location 29-21-38  
U.L. - Sec. - Twp. - Rge.

OPERATION TO BE PERFORMED:

Tank Cleaning  Sediment Oil Removal  Transportation of Miscellaneous Hydrocarbons

Operator or Owner Representative authorizing work Kelly

Date Work to be Performed 1-9-2

**TANK CLEANING DATA** Tank Number \_\_\_\_\_ Volume \_\_\_\_\_

Tank Type \_\_\_\_\_ Volume Below Load Line \_\_\_\_\_

**SEDIMENT OIL OR MISCELLANEOUS HYDROCARBON DATA**

Sediment Oil from:  Pit  Cellar  Other

**MISCELLANEOUS OIL**

Tank Bottoms From:  Pipeline Station  Crude Terminal  Refinery  Other\*

Catchings From:  Gasoline Plant  Gathering Lines  Salt Water Disposal System  Other\*

Pipeline Break Oil or Spill

\*Other (Explain) \_\_\_\_\_

**VOLUME AND DESTINATION:** Estimated Volume 540 Bbls. Field test volume of good oil 529.60 Bbls.  
(Not required prior to Division approval)

Destination (Name and Location of treating plant or other facility) Jenex Operating 11100 S Eunice Highway 18  
P O Box 308 Hobbs NM 88241

**DESTRUCTION OF SEDIMENT OIL BY:**  Burning  Pit Disposal  Use on Roads or firewalls  Other

(Explain) \_\_\_\_\_

Location of Destruction \_\_\_\_\_

Justification of Destruction \_\_\_\_\_

**CERTIFICATION:** (APPLICATION MAY BE MADE BY EITHER OF THE FOLLOWING)

I hereby certify that the information above is true and complete to the best of my knowledge and belief.

Owner \_\_\_\_\_

Transporter Jenex Operating

By \_\_\_\_\_

Address P O Box 308 Hobbs NM 88241

Title \_\_\_\_\_

Signature [Signature]

Date \_\_\_\_\_

Title Plant Manager Date 1-9-2

**OIL CONSERVATION DIVISION**

Approved By Marie Peterson Title MARIE PETERSON Date JAN 24 2002  
GEOLOGICAL / PETROLEUM  
TECHNICIAN

A COPY OF THIS FORM MUST BE ON LOCATION DURING TANK CLEANING, REMOVAL OF SEDIMENT OIL OR MISCELLANEOUS HYDROCARBONS, AND MUST BE PRESENTED WITH TANK BOTTOMS, SEDIMENT OIL OR MISCELLANEOUS HYDROCARBONS AT THE TREATING PLANT TO WHICH IT IS DELIVERED.

DISTRIBUTION BY OCD	
	Santa Fe
	File
	Operator
	Transporter (2)

District I  
1625 N. French Dr., Hobbs, NM 88240  
District II  
811 South First, Artesia, NM 88210  
District III  
1000 Rio Brazos Road, Aztec, NM 87410  
District IV  
2040 South Pacheco, Santa Fe, NM 87505

State of New Mexico  
Energy Minerals and Natural Resources

Form C-117 A  
Revised March 17, 1999

Oil Conservation Division  
2040 South Pacheco  
Santa Fe, NM 87505

Submit 5 Copies to  
Appropriate District Office

PERMIT NO. H-24444

TANK CLEANING, SEDIMENT OIL REMOVAL, TRANSPORTATION OF MISCELLANEOUS HYDROCARBONS AND DISPOSAL PERMIT

Operator or Owner Jenex Operating Address 122 W Taylor Hobbs Nm 88240  
Lease or Facility Name M-9 Location 9-20-37  
U.L. - Sec. - Twp. - Rge.

OPERATION TO BE PERFORMED:

- Tank Cleaning  Sediment Oil Removal  Transportation of Miscellaneous Hydrocarbons

Operator or Owner Representative authorizing work Craig

Date Work to be Performed 1-8-2

TANK CLEANING DATA Tank Number \_\_\_\_\_ Volume \_\_\_\_\_

Tank Type \_\_\_\_\_ Volume Below Load Line \_\_\_\_\_  
SEDIMENT OIL OR MISCELLANEOUS HYDROCARBON DATA

Sediment Oil from:  Pit  Cellar  Other

MISCELLANEOUS OIL

Tank Bottoms From:  Pipeline Station  Crude Terminal  Refinery  Other\*

Catchings From:  Gasoline Plant  Gathering Lines  Salt Water Disposal System  Other\*

Pipeline Break Oil or Spill

\*Other (Explain) \_\_\_\_\_

VOLUME AND DESTINATION: Estimated Volume 150 Bbls. Field test volume of good oil 181.77 Bbls.  
(Not required prior to Division approval)

Destination (Name and Location of treating plant or other facility) Jenex Operating 11100 S Eunice Highway 18  
P O Box 308 Hobbs NM 88241

DESTRUCTION OF SEDIMENT OIL BY:  Burning  Pit Disposal  Use on Roads or firewalls  Other

(Explain) \_\_\_\_\_

Location of Destruction \_\_\_\_\_

Justification of Destruction \_\_\_\_\_

CERTIFICATION: (APPLICATION MAY BE MADE BY EITHER OF THE FOLLOWING)

I hereby certify that the information above is true and complete to the best of my knowledge and belief.

Owner \_\_\_\_\_

Transporter Jenex Operating

By \_\_\_\_\_

Address P O Box 308 Hobbs NM 88241

Title \_\_\_\_\_

Signature [Signature]

Date \_\_\_\_\_

Title Plant Manager Date 1-8-2

OIL CONSERVATION DIVISION

Approved By Marie Peterson Title MARIE PETERSON Date JAN 24 2002  
GEOLOGICAL / PETROLEUM  
TECHNICIAN

A COPY OF THIS FORM MUST BE ON LOCATION DURING TANK CLEANING, REMOVAL OF SEDIMENT OIL OR MISCELLANEOUS HYDROCARBONS, AND MUST BE PRESENTED WITH TANK BOTTOMS, SEDIMENT OIL OR MISCELLANEOUS HYDROCARBONS AT THE TREATING PLANT TO WHICH IT IS DELIVERED.

DISTRIBUTION BY OCD	
	Santa Fe
	File
	Operator
	Transporter (2)



District I  
1625 N. French Dr., Hobbs, NM 88240  
District II  
811 South First, Artesia, NM 88210  
District III  
1000 Rio Brazos Road, Aztec, NM 87410  
District IV  
2040 South Pacheco, Santa Fe, NM 87505

State of New Mexico  
Energy Minerals and Natural Resources

Form C-117 A  
Revised March 17, 1999

Oil Conservation Division  
2040 South Pacheco  
Santa Fe, NM 87505

Submit 5 Copies to  
Appropriate District Office

PERMIT NO. H-24441

**TANK CLEANING, SEDIMENT OIL REMOVAL, TRANSPORTATION OF MISCELLANEOUS HYDROCARBONS AND DISPOSAL PERMIT**

Operator or Owner Rice Operating Address 122 W Taylor Hobbs NM 88240  
Lease or Facility Name I-1 Location 1-20-36  
U.L. - Sec. - Twp. - Rge.

**OPERATION TO BE PERFORMED:**

- Tank Cleaning  Sediment Oil Removal  Transportation of Miscellaneous Hydrocarbons

Operator or Owner Representative authorizing work Craig

Date Work to be Performed 1-7-2  
**TANK CLEANING DATA** Tank Number \_\_\_\_\_ Volume \_\_\_\_\_

Tank Type \_\_\_\_\_ Volume Below Load Line \_\_\_\_\_  
**SEDIMENT OIL OR MISCELLANEOUS HYDROCARBON DATA**

Sediment Oil from:  Pit  Cellar  Other

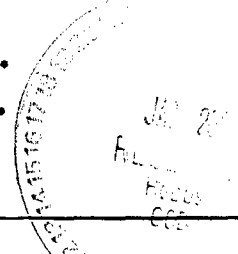
**MISCELLANEOUS OIL**

Tank Bottoms From:  Pipeline Station  Crude Terminal  Refinery  Other\*

Catchings From:  Gasoline Plant  Gathering Lines  Salt Water Disposal System  Other\*

Pipeline Break Oil or Spill

\*Other (Explain) \_\_\_\_\_



**VOLUME AND DESTINATION:** Estimated Volume 100 Bbls. Field test volume of good oil 183.79 Bbls.  
(Not required prior to Division approval)

Destination (Name and Location of treating plant or other facility) Jenex Operating 11100 S Eunice Highway 18  
P O Box 308 Hobbs NM 88241

**DESTRUCTION OF SEDIMENT OIL BY:**  Burning  Pit Disposal  Use on Roads or firewalls  Other

(Explain) \_\_\_\_\_

Location of Destruction \_\_\_\_\_

Justification of Destruction \_\_\_\_\_

**CERTIFICATION:** (APPLICATION MAY BE MADE BY EITHER OF THE FOLLOWING)

I hereby certify that the information above is true and complete to the best of my knowledge and belief.

Owner \_\_\_\_\_ Transporter Jenex Operating  
By \_\_\_\_\_ Address P O Box 308 Hobbs NM 88241  
Title \_\_\_\_\_ Signature [Signature]  
Date \_\_\_\_\_ Title Plant Manager Date \_\_\_\_\_

**OIL CONSERVATION DIVISION**

Approved By Marie Peterson Title MARIE PETERSON Date JAN 24 2002  
GEOLOGICAL / PETROLEUM  
TECHNICIAN

A COPY OF THIS FORM MUST BE ON LOCATION DURING TANK CLEANING, REMOVAL OF SEDIMENT OIL OR MISCELLANEOUS HYDROCARBONS, AND MUST BE PRESENTED WITH TANK BOTTOMS, SEDIMENT OIL OR MISCELLANEOUS HYDROCARBONS AT THE TREATING PLANT TO WHICH IT IS DELIVERED.

DISTRIBUTION BY OCD	
	Santa Fe
	File
	Operator
	Transporter (2)

District I  
1625 N. French Dr., Hobbs, NM 88240  
District II  
811 South First, Artesia, NM 88210  
District III  
1000 Rio Brazos Road, Aztec, NM 87410  
District IV  
2040 South Pacheco, Santa Fe, NM 87505

State of New Mexico  
Energy Minerals and Natural Resources

Form C-117 A  
Revised March 17, 1999

Oil Conservation Division  
2040 South Pacheco  
Santa Fe, NM 87505

Submit 5 Copies to  
Appropriate District Office

PERMIT NO. H-24440

**TANK CLEANING, SEDIMENT OIL REMOVAL, TRANSPORTATION OF MISCELLANEOUS HYDROCARBONS AND DISPOSAL PERMIT**

Operator or Owner Chaparral Services Address Texas Ave Eunice NM 88231

Lease or Facility Name Chaparral's SWD Location 17-23-37  
U.L. - Sec. - Twp. - Rge.

**OPERATION TO BE PERFORMED:**

- Tank Cleaning  Sediment Oil Removal  Transportation of Miscellaneous Hydrocarbons

Operator or Owner Representative authorizing work Ken

Date Work to be Performed 1-8-2

**TANK CLEANING DATA** Tank Number \_\_\_\_\_ Volume \_\_\_\_\_

Tank Type \_\_\_\_\_ Volume Below Load Line \_\_\_\_\_

**SEDIMENT OIL OR MISCELLANEOUS HYDROCARBON DATA**

Sediment Oil from:  Pit  Cellar  Other

**MISCELLANEOUS OIL**

Tank Bottoms From:  Pipeline Station  Crude Terminal  Refinery  Other\*

Catchings From:  Gasoline Plant  Gathering Lines  Salt Water Disposal System  Other\*

Pipeline Break Oil or Spill

\*Other (Explain) \_\_\_\_\_

JAN 2002  
RECEIVED  
Hobbs  
OCD

**VOLUME AND DESTINATION:** Estimated Volume 760 Bbls. Field test volume of good oil 376.12 Bbls.  
(Not required prior to Division approval)

Destination (Name and Location of treating plant or other facility) Jenex Operating 11100 S Eunice Highway 18  
P O Box 308 Hobbs NM 88241

**DESTRUCTION OF SEDIMENT OIL BY:**  Burning  Pit Disposal  Use on Roads or firewalls  Other

(Explain) \_\_\_\_\_

Location of Destruction \_\_\_\_\_

Justification of Destruction \_\_\_\_\_

**CERTIFICATION: (APPLICATION MAY BE MADE BY EITHER OF THE FOLLOWING)**

I hereby certify that the information above is true and complete to the best of my knowledge and belief.

Owner \_\_\_\_\_ Transporter Jenex Operating  
By \_\_\_\_\_ Address P O Box 308 Hobbs NM 88241  
Title \_\_\_\_\_ Signature [Signature]  
Date \_\_\_\_\_ Title Plant Manager Date 1-8-2

**OIL CONSERVATION DIVISION**

Approved By Marie Peterson Title MARIE PETERSON Date JAN 24 2002  
GEOLOGICAL / PETROLEUM  
TECHNICIAN

A COPY OF THIS FORM MUST BE ON LOCATION DURING TANK CLEANING, REMOVAL OF SEDIMENT OIL OR MISCELLANEOUS HYDROCARBONS, AND MUST BE PRESENTED WITH TANK BOTTOMS, SEDIMENT OIL OR MISCELLANEOUS HYDROCARBONS AT THE TREATING PLANT TO WHICH IT IS DELIVERED.

DISTRIBUTION BY OCD	
	Santa Fe
	File
	Operator
	Transporter (2)

District I  
1625 N. French Dr., Hobbs, NM 88240  
District II  
811 South First, Artesia, NM 88210  
District III  
1000 Rio Brazos Road, Aztec, NM 87410  
District IV  
2040 South Pacheco, Santa Fe, NM 87505

State of New Mexico  
Energy Minerals and Natural Resources

Form C-117 A  
Revised March 17, 1999

Oil Conservation Division  
2040 South Pacheco  
Santa Fe, NM 87505

Submit 5 Copies to  
Appropriate District Office

PERMIT NO. H-24429

**TANK CLEANING, SEDIMENT OIL REMOVAL, TRANSPORTATION OF MISCELLANEOUS HYDROCARBONS AND DISPOSAL PERMIT**

Operator or Owner Gandy Corp. Address Box 827 Tatum NM 88267  
Lease or Facility Name Gandy plant Location 11-10-35  
U.L. - Sec. - Twp. - Rge.

**OPERATION TO BE PERFORMED:**

- Tank Cleaning  Sediment Oil Removal  Transportation of Miscellaneous Hydrocarbons

Operator or Owner Representative authorizing work Lewis

Date Work to be Performed 1-4 through 6-2

**TANK CLEANING DATA** Tank Number \_\_\_\_\_ Volume \_\_\_\_\_

Tank Type \_\_\_\_\_ Volume Below Load Line \_\_\_\_\_

**SEDIMENT OIL OR MISCELLANEOUS HYDROCARBON DATA**

Sediment Oil from:  Pit  Cellar  Other


**MISCELLANEOUS OIL**

Tank Bottoms From:  Pipeline Station  Crude Terminal  Refinery  Other

Catchings From:  Gasoline Plant  Gathering Lines  Salt Water Disposal System  Other

Pipeline Break Oil or Spill

\*Other (Explain) \_\_\_\_\_



**VOLUME AND DESTINATION:** Estimated Volume 960 Bbls. Field test volume of good oil 1166.29 Bbls.  
(Not required prior to Division approval)

Destination (Name and Location of treating plant or other facility) Jenex Operating 11100 S Eunice Highway 18  
P O Box 308 Hobbs NM 88241

**DESTRUCTION OF SEDIMENT OIL BY:**  Burning  Pit Disposal  Use on Roads or firewalls  Other

(Explain) \_\_\_\_\_

Location of Destruction \_\_\_\_\_

Justification of Destruction \_\_\_\_\_

**CERTIFICATION: (APPLICATION MAY BE MADE BY EITHER OF THE FOLLOWING)**

I hereby certify that the information above is true and complete to the best of my knowledge and belief.

Owner \_\_\_\_\_ Transporter Jenex Operating  
By \_\_\_\_\_ Address P O Box 308 Hobbs NM 88241  
Title \_\_\_\_\_ Signature [Signature]  
Date \_\_\_\_\_ Title Plant Manager Date 1-3-2

**OIL CONSERVATION DIVISION**

Approved By Marie Peterson Title MARIE PETERSON Date \_\_\_\_\_  
GEOLOGICAL / PETROLEUM  
TECHNICIAN

**JAN 24 2002**

DISTRIBUTION BY OCD	
	Santa Fe
	File
	Operator
	Transporter (2)

A COPY OF THIS FORM MUST BE ON LOCATION DURING TANK CLEANING, REMOVAL OF SEDIMENT OIL OR MISCELLANEOUS HYDROCARBONS, AND MUST BE PRESENTED WITH TANK BOTTOMS, SEDIMENT OIL OR MISCELLANEOUS HYDROCARBONS AT THE TREATING PLANT TO WHICH IT IS DELIVERED.

District I  
1625 N. French Dr., Hobbs, NM 88240  
District II  
811 South First, Artesia, NM 88210  
District III  
1000 Rio Brazos Road, Aztec, NM 87410  
District IV  
2040 South Pacheco, Santa Fe, NM 87505

State of New Mexico  
Energy Minerals and Natural Resources

Form C-117 A  
Revised March 17, 1999

Oil Conservation Division  
2040 South Pacheco  
Santa Fe, NM 87505

Submit 5 Copies to  
Appropriate District Office

PERMIT NO. H-24428

**TANK CLEANING, SEDIMENT OIL REMOVAL, TRANSPORTATION OF MISCELLANEOUS HYDROCARBONS AND DISPOSAL PERMIT**

Operator or Owner Rice Operating Address 122 W Taylor Hobbs NM 88240  
Lease or Facility Name N-18 Location 18-22-37  
U.L. - Sec. - Twp. - Rge.

**OPERATION TO BE PERFORMED:**

- Tank Cleaning  Sediment Oil Removal  Transportation of Miscellaneous Hydrocarbons

Operator or Owner Representative authorizing work Craig

Date Work to be Performed 1-3-2

**TANK CLEANING DATA** Tank Number \_\_\_\_\_ Volume \_\_\_\_\_

Tank Type \_\_\_\_\_ Volume Below Load Line \_\_\_\_\_

**SEDIMENT OIL OR MISCELLANEOUS HYDROCARBON DATA**

Sediment Oil from:  Pit  Cellar  Other

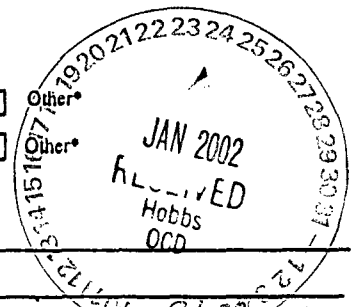
**MISCELLANEOUS OIL**

Tank Bottoms From:  Pipeline Station  Crude Terminal  Refinery  Other\*

Catchings From:  Gasoline Plant  Gathering Lines  Salt Water Disposal System  Other\*

Pipeline Break Oil or Spill

\*Other (Explain) \_\_\_\_\_



**VOLUME AND DESTINATION:** Estimated Volume 100 Bbls. Field test volume of good oil 69100 Bbls.  
(Not required prior to Division approval)

Destination (Name and Location of treating plant or other facility) Jenex Operating 11100 S Eunice Highway 18  
P O Box 308 Hobbs NM 88241

**DESTRUCTION OF SEDIMENT OIL BY:**  Burning  Pit Disposal  Use on Roads or firewalls  Other

(Explain) \_\_\_\_\_

Location of Destruction \_\_\_\_\_

Justification of Destruction \_\_\_\_\_

**CERTIFICATION: (APPLICATION MAY BE MADE BY EITHER OF THE FOLLOWING)**

I hereby certify that the information above is true and complete to the best of my knowledge and belief.

Owner \_\_\_\_\_ Transporter Jenex Operating  
By \_\_\_\_\_ Address P O Box 308 Hobbs NM 88241  
Title \_\_\_\_\_ Signature [Signature]  
Date \_\_\_\_\_ Title Plant Manager Date 1-3-2

**OIL CONSERVATION DIVISION**

Approved By Marie Peterson Title MARIE PETERSON GEOLOGICAL / PETROLEUM TECHNICIAN Date JAN 24 2002

A COPY OF THIS FORM MUST BE ON LOCATION DURING TANK CLEANING, REMOVAL OF SEDIMENT OIL OR MISCELLANEOUS HYDROCARBONS, AND MUST BE PRESENTED WITH TANK BOTTOMS, SEDIMENT OIL OR MISCELLANEOUS HYDROCARBONS AT THE TREATING PLANT TO WHICH IT IS DELIVERED.

DISTRIBUTION BY OCD	
	Santa Fe
	File
	Operator
	Transporter (2)

District I  
1625 N. French Dr., Hobbs, NM 88240  
District II  
811 South First, Artesia, NM 88210  
District III  
1000 Rio Brazos Road, Aztec, NM 87410  
District IV  
2040 South Pacheco, Santa Fe, NM 87505

State of New Mexico  
Energy Minerals and Natural Resources

Form C-117 A  
Revised March 17, 1999

Oil Conservation Division  
2040 South Pacheco  
Santa Fe, NM 87505

Submit 5 Copies to  
Appropriate District Office

PERMIT NO. H-24427

**TANK CLEANING, SEDIMENT OIL REMOVAL, TRANSPORTATION OF MISCELLANEOUS HYDROCARBONS AND DISPOSAL PERMIT**

Operator or Owner Rice Operating Address 122 W Taylor Hobbs NM 88240  
Lease or Facility Name M-33 Location 33-20-37  
U.L. - Sec. - Twp. - Rge.

**OPERATION TO BE PERFORMED:**

Tank Cleaning  Sediment Oil Removal  Transportation of Miscellaneous Hydrocarbons

Operator or Owner Representative authorizing work Craig

Date Work to be Performed 1-3-2

**TANK CLEANING DATA** Tank Number \_\_\_\_\_ Volume \_\_\_\_\_

Tank Type \_\_\_\_\_ Volume Below Load Line \_\_\_\_\_

**SEDIMENT OIL OR MISCELLANEOUS HYDROCARBON DATA**

Sediment Oil from:  Pit  Cellar  Other


**MISCELLANEOUS OIL**

Tank Bottoms From:  Pipeline Station  Crude Terminal  Refinery  Other\*

Catchings From:  Gasoline Plant  Gathering Lines  Salt Water Disposal System  Other\*

Pipeline Break Oil or Spill

\*Other (Explain) \_\_\_\_\_



**VOLUME AND DESTINATION:** Estimated Volume 50 Bbls. Field test volume of good oil 88-32 Bbls.  
(Not required prior to Division approval)

Destination (Name and Location of treating plant or other facility) Jenex Operating 11100 S Eunice Highway 18  
P O Box 308 Hobbs NM 88241

**DESTRUCTION OF SEDIMENT OIL BY:**  Burning  Pit Disposal  Use on Roads or firewalls  Other

(Explain) \_\_\_\_\_

Location of Destruction \_\_\_\_\_

Justification of Destruction \_\_\_\_\_

**CERTIFICATION:** (APPLICATION MAY BE MADE BY EITHER OF THE FOLLOWING)

I hereby certify that the information above is true and complete to the best of my knowledge and belief.

Owner \_\_\_\_\_ Transporter Jenex Operating  
By \_\_\_\_\_ Address P O Box 308 Hobbs NM 88241  
Title \_\_\_\_\_ Signature [Signature]  
Date \_\_\_\_\_ Title Plant Manager Date 1-3-2

**OIL CONSERVATION DIVISION**

Approved By Marie Peterson Title MARIE PETERSON GEOLOGICAL / PETROLEUM TECHNICIAN Date JAN 24 2002

A COPY OF THIS FORM MUST BE ON LOCATION DURING TANK CLEANING, REMOVAL OF SEDIMENT OIL OR MISCELLANEOUS HYDROCARBONS, AND MUST BE PRESENTED WITH TANK BOTTOMS, SEDIMENT OIL OR MISCELLANEOUS HYDROCARBONS AT THE TREATING PLANT TO WHICH IT IS DELIVERED.

DISTRIBUTION BY OCD	
	Santa Fe
	File
	Operator
	Transporter (2)

District I  
1625 N. French Dr., Hobbs, NM 88240  
District II  
811 South First, Artesia, NM 88210  
District III  
1000 Rio Brazos Road, Aztec, NM 87410  
District IV  
2040 South Pacheco, Santa Fe, NM 87505

State of New Mexico  
Energy Minerals and Natural Resources

Oil Conservation Division  
2040 South Pacheco  
Santa Fe, NM 87505

Form C-117 A  
Revised March 17, 1999

Submit 5 Copies to  
Appropriate District Office

PERMIT NO. H-24426

**TANK CLEANING, SEDIMENT OIL REMOVAL, TRANSPORTATION OF MISCELLANEOUS HYDROCARBONS AND DISPOSAL PERMIT**

Operator or Owner Rice Operating Address 122 W Taylor Hobbs NM 88240  
Lease or Facility Name K-33 Location 33-19-37  
U.L. - Sec. - Twp. - Rge.

**OPERATION TO BE PERFORMED:**

- Tank Cleaning  Sediment Oil Removal  Transportation of Miscellaneous Hydrocarbons

Operator or Owner Representative authorizing work Craig

Date Work to be Performed 1-3-2

**TANK CLEANING DATA** Tank Number \_\_\_\_\_ Volume \_\_\_\_\_

Tank Type \_\_\_\_\_ Volume Below Load Line \_\_\_\_\_

**SEDIMENT OIL OR MISCELLANEOUS HYDROCARBON DATA**

Sediment Oil from:  Pit  Cellar  Other

**MISCELLANEOUS OIL**

Tank Bottoms From:  Pipeline Station  Crude Terminal  Refinery  Other

Catchings From:  Gasoline Plant  Gathering Lines  Salt Water Disposal System  Other

Pipeline Break Oil or Spill

\*Other (Explain) \_\_\_\_\_

JAN 2002  
RECEIVED  
Hobbs  
OCD

**VOLUME AND DESTINATION:** Estimated Volume 50 Bbls. Field test volume of good oil 488.37 Bbls.  
(Not required prior to Division approval)

Destination (Name and Location of treating plant or other facility) Jenex Operating 11100 S Eunice Highway 18  
P O Box 308 Hobbs NM 88241

**DESTRUCTION OF SEDIMENT OIL BY:**  Burning  Pit Disposal  Use on Roads or firewalls  Other

(Explain) \_\_\_\_\_

Location of Destruction \_\_\_\_\_

Justification of Destruction \_\_\_\_\_

**CERTIFICATION: (APPLICATION MAY BE MADE BY EITHER OF THE FOLLOWING)**

I hereby certify that the information above is true and complete to the best of my knowledge and belief.

Owner \_\_\_\_\_ Transporter Jenex Operating

By \_\_\_\_\_ Address P O Box 308 Hobbs NM 88241

Title \_\_\_\_\_ Signature [Signature]

Date \_\_\_\_\_ Title Plant Manager Date 1-3-2

**OIL CONSERVATION DIVISION**

Approved By Marie Peterson Title MARIE PETERSON Date JAN 24 2002  
GEOLOGICAL / PETROLEUM  
TECHNICIAN

A COPY OF THIS FORM MUST BE ON LOCATION DURING TANK CLEANING, REMOVAL OF SEDIMENT OIL OR MISCELLANEOUS HYDROCARBONS, AND MUST BE PRESENTED WITH TANK BOTTOMS, SEDIMENT OIL OR MISCELLANEOUS HYDROCARBONS AT THE TREATING PLANT TO WHICH IT IS DELIVERED.

DISTRIBUTION BY OCD	
	Santa Fe
	File
	Operator
	Transporter (2)

District I  
1625 N. French Dr., Hobbs, NM 88240  
District II  
811 South First, Artesia, NM 88210  
District III  
1000 Rio Brazos Road, Aztec, NM 87410  
District IV  
2040 South Pacheco, Santa Fe, NM 87505

State of New Mexico  
Energy Minerals and Natural Resources

Oil Conservation Division  
2040 South Pacheco  
Santa Fe, NM 87505

Form C-117 A  
Revised March 17, 1999

Submit 5 Copies to  
Appropriate District Office

PERMIT NO. H-24425

**TANK CLEANING, SEDIMENT OIL REMOVAL, TRANSPORTATION OF MISCELLANEOUS HYDROCARBONS AND DISPOSAL PERMIT**

Operator or Owner Rice Operating Address 122 W Taylor Hobbs Nm 88240  
Lease or Facility Name G-8 Location 8-20-37  
U.L. - Sec. - Twp. - Rge.

**OPERATION TO BE PERFORMED:**

- Tank Cleaning  Sediment Oil Removal  Transportation of Miscellaneous Hydrocarbons

Operator or Owner Representative authorizing work Craig

Date Work to be Performed 1-3-2

**TANK CLEANING DATA** Tank Number \_\_\_\_\_ Volume \_\_\_\_\_

Tank Type \_\_\_\_\_ Volume Below Load Line \_\_\_\_\_

**SEDIMENT OIL OR MISCELLANEOUS HYDROCARBON DATA**

Sediment Oil from:  Pit  Cellar  Other

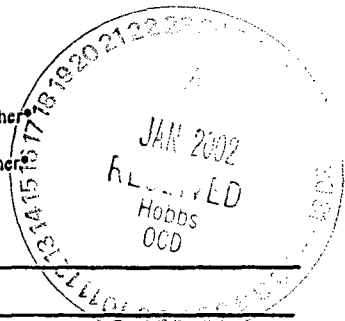
**MISCELLANEOUS OIL**

Tank Bottoms From:  Pipeline Station  Crude Terminal  Refinery  Other

Catchings From:  Gasoline Plant  Gathering Lines  Salt Water Disposal System  Other

Pipeline Break Oil or Spill

\*Other (Explain) \_\_\_\_\_



**VOLUME AND DESTINATION:** Estimated Volume 50 Bbbs. Field test volume of good oil 37.28 Bbbs.  
(Not required prior to Division approval)

Destination (Name and Location of treating plant or other facility) Jenex Operating 11100 S Eunice Highway 18  
P O Box 308 Hobbs NM 88241

**DESTRUCTION OF SEDIMENT OIL BY:**  Burning  Pit Disposal  Use on Roads or firewalls  Other

(Explain) \_\_\_\_\_

Location of Destruction \_\_\_\_\_

Justification of Destruction \_\_\_\_\_

**CERTIFICATION: (APPLICATION MAY BE MADE BY EITHER OF THE FOLLOWING)**

I hereby certify that the information above is true and complete to the best of my knowledge and belief.

Owner \_\_\_\_\_ Transporter Jenex Operating  
By \_\_\_\_\_ Address P O Box 308 Hobbs NM 88241  
Title \_\_\_\_\_ Signature [Signature]  
Date \_\_\_\_\_ Title Plant Manager Date 1-3-2

**OIL CONSERVATION DIVISION**

Approved By Marie Peterson Title GEOLOGICAL / PETROLEUM Date JAN 24 2002  
TECHNICIAN

A COPY OF THIS FORM MUST BE ON LOCATION DURING TANK CLEANING, REMOVAL OF SEDIMENT OIL OR MISCELLANEOUS HYDROCARBONS, AND MUST BE PRESENTED WITH TANK BOTTOMS, SEDIMENT OIL OR MISCELLANEOUS HYDROCARBONS AT THE TREATING PLANT TO WHICH IT IS DELIVERED.

DISTRIBUTION BY OCD	
	Santa Fe
	File
	Operator
	Transporter (2)

District I  
1625 N. French Dr., Hobbs, NM 88240  
District II  
811 South First, Artesia, NM 88210  
District III  
1000 Rio Brazos Road, Aztec, NM 87410  
District IV  
2040 South Pacheco, Santa Fe, NM 87505

State of New Mexico  
Energy Minerals and Natural Resources

Form C-117 A  
Revised March 17, 1999

Oil Conservation Division  
2040 South Pacheco  
Santa Fe, NM 87505

Submit 5 Copies to  
Appropriate District Office

PERMIT NO. H-24423

**TANK CLEANING, SEDIMENT OIL REMOVAL, TRANSPORTATION OF MISCELLANEOUS HYDROCARBONS AND DISPOSAL PERMIT**

Operator or Owner CRI Address P.O. Box 388 Hobbs NM 88241  
Lease or Facility Name Hobbs yard Location 27-20-32  
U.L. - Sec. - Twp. - Rge.

**OPERATION TO BE PERFORMED:**

Tank Cleaning  Sediment Oil Removal  Transportation of Miscellaneous Hydrocarbons

Operator or Owner Representative authorizing work John

Date Work to be Performed 1-3-2

**TANK CLEANING DATA** Tank Number \_\_\_\_\_ Volume \_\_\_\_\_

Tank Type \_\_\_\_\_ Volume Below Load Line \_\_\_\_\_

**SEDIMENT OIL OR MISCELLANEOUS HYDROCARBON DATA**

Sediment Oil from:  Pit  Cellar  Other

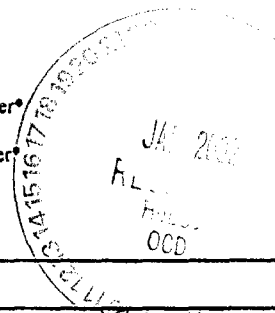
**MISCELLANEOUS OIL**

Tank Bottoms From:  Pipeline Station  Crude Terminal  Refinery  Other\*

Catchings From:  Gasoline Plant  Gathering Lines  Salt Water Disposal System  Other\*

Pipeline Break Oil or Spill

\*Other (Explain) \_\_\_\_\_



**VOLUME AND DESTINATION:** Estimated Volume 190 Bbls. Field test volume of good oil 185.14 Bbls.  
(Not required prior to Division approval)

Destination (Name and Location of treating plant or other facility) Jenex Operating 11100 S Eunice Highway 18  
P O Box 308 Hobbs NM 88241

**DESTRUCTION OF SEDIMENT OIL BY:**  Burning  Pit Disposal  Use on Roads or firewalls  Other

(Explain) \_\_\_\_\_

Location of Destruction \_\_\_\_\_

Justification of Destruction \_\_\_\_\_

**CERTIFICATION: (APPLICATION MAY BE MADE BY EITHER OF THE FOLLOWING)**

I hereby certify that the information above is true and complete to the best of my knowledge and belief.

Owner \_\_\_\_\_ Transporter Jenex Operating

By \_\_\_\_\_ Address P O Box 308 Hobbs NM 88241

Title \_\_\_\_\_ Signature [Signature]

Date \_\_\_\_\_ Title Plant Manager Date 1-3-2

**OIL CONSERVATION DIVISION**

Approved By Marie Peterson Title MARIE PETERSON GEOLOGICAL / PETROLEUM TECHNICIAN Date JAN 24 2002

A COPY OF THIS FORM MUST BE ON LOCATION DURING TANK CLEANING, REMOVAL OF SEDIMENT OIL OR MISCELLANEOUS HYDROCARBONS, AND MUST BE PRESENTED WITH TANK BOTTOMS, SEDIMENT OIL OR MISCELLANEOUS HYDROCARBONS AT THE TREATING PLANT TO WHICH IT IS DELIVERED.

DISTRIBUTION BY OCD	
	Santa Fe
	File
	Operator
	Transporter (2)



District I  
1625 N. French Dr., Hobbs, NM 88240  
District II  
811 South First, Artesia, NM 88210  
District III  
1000 Rio Brazos Road, Aztec, NM 87410  
District IV  
2040 South Pacheco, Santa Fe, NM 87505

State of New Mexico  
Energy Minerals and Natural Resources

Form C-117 A  
Revised March 17, 1999

Oil Conservation Division  
2040 South Pacheco  
Santa Fe, NM 87505

Submit 5 Copies to  
Appropriate District Office

PERMIT NO. H-24420

**TANK CLEANING, SEDIMENT OIL REMOVAL, TRANSPORTATION OF MISCELLANEOUS HYDROCARBONS AND DISPOSAL PERMIT**

Operator or Owner Gandy Corp Address Box 827 Tatum NM 88267  
Lease or Facility Name Gandy plant Location 11-10-35  
U.L. - Sec. - Twp. - Rge.

**OPERATION TO BE PERFORMED:**

- Tank Cleaning  Sediment Oil Removal  Transportation of Miscellaneous Hydrocarbons

Operator or Owner Representative authorizing work Lewis

Date Work to be Performed 1-23-2

**TANK CLEANING DATA** Tank Number \_\_\_\_\_ Volume \_\_\_\_\_

Tank Type \_\_\_\_\_ Volume Below Load Line \_\_\_\_\_

**SEDIMENT OIL OR MISCELLANEOUS HYDROCARBON DATA**

Sediment Oil from:  Pit  Cellar  Other


**MISCELLANEOUS OIL**

Tank Bottoms From:  Pipeline Station  Crude Terminal  Refinery  Other\*

Catchings From:  Gasoline Plant  Gathering Lines  Salt Water Disposal System  Other\*

Pipeline Break Oil or Spill

\*Other (Explain) \_\_\_\_\_



**VOLUME AND DESTINATION:** Estimated Volume 770 Bbls. Field test volume of good oil 76805 Bbls.  
(Not required prior to Division approval)

Destination (Name and Location of treating plant or other facility) Jenex Operating 11100 S Eunice Highway 18  
P O Box 308 Hobbs NM 88241

**DESTRUCTION OF SEDIMENT OIL BY:**  Burning  Pit Disposal  Use on Roads or firewalls  Other

(Explain) \_\_\_\_\_

Location of Destruction \_\_\_\_\_

Justification of Destruction \_\_\_\_\_

**CERTIFICATION: (APPLICATION MAY BE MADE BY EITHER OF THE FOLLOWING)**

I hereby certify that the information above is true and complete to the best of my knowledge and belief.

Owner \_\_\_\_\_

Transporter Jenex Operating

By \_\_\_\_\_

Address P O Box 308 Hobbs NM 88241

Title \_\_\_\_\_

Signature [Signature]

Date \_\_\_\_\_

Title Plant Manager Date 1-2-2

**OIL CONSERVATION DIVISION**

Approved By Marie Peterson

MARIE PETERSON  
Title GEOLOGICAL / PETROLEUM  
TECHNICIAN

Date JAN 24 2002

A COPY OF THIS FORM MUST BE ON LOCATION DURING TANK CLEANING, REMOVAL OF SEDIMENT OIL OR MISCELLANEOUS HYDROCARBONS, AND MUST BE PRESENTED WITH TANK BOTTOMS, SEDIMENT OIL OR MISCELLANEOUS HYDROCARBONS AT THE TREATING PLANT TO WHICH IT IS DELIVERED.

DISTRIBUTION BY OCD	
	Santa Fe
	File
	Operator
	Transporter (2)

District I  
1625 N. French Dr., Hobbs, NM 88240  
District II  
811 South First, Artesia, NM 88210  
District III  
1000 Rio Brazos Road, Aztec, NM 87410  
District IV  
2040 South Pacheco, Santa Fe, NM 87505

State of New Mexico  
Energy Minerals and Natural Resources

Oil Conservation Division  
2040 South Pacheco  
Santa Fe, NM 87505

Form C-117 A  
Revised March 17, 1999

Submit 5 Copies to  
Appropriate District Office

PERMIT NO. H-24419

**TANK CLEANING, SEDIMENT OIL REMOVAL, TRANSPORTATION OF MISCELLANEOUS HYDROCARBONS AND DISPOSAL PERMIT**

Operator or Owner CRI Address P.O. Box 388 Hobbs NM 88241  
Lease or Facility Name Hobbs yard Location 27-20-32  
U.L. - Sec. - Twp. - Rge.

**OPERATION TO BE PERFORMED:**

- Tank Cleaning  Sediment Oil Removal  Transportation of Miscellaneous Hydrocarbons

Operator or Owner Representative authorizing work John

Date Work to be Performed 1-2-2

**TANK CLEANING DATA** Tank Number \_\_\_\_\_ Volume \_\_\_\_\_

Tank Type \_\_\_\_\_ Volume Below Load Line \_\_\_\_\_

**SEDIMENT OIL OR MISCELLANEOUS HYDROCARBON DATA**

Sediment Oil from:  Pit  Cellar  Other

**MISCELLANEOUS OIL**

Tank Bottoms From:  Pipeline Station  Crude Terminal  Refinery  Other\*

Catchings From:  Gasoline Plant  Gathering Lines  Salt Water Disposal System  Other\*

Pipeline Break Oil or Spill

\*Other (Explain) \_\_\_\_\_

**VOLUME AND DESTINATION:** Estimated Volume 380 Bbls. Field test volume of good oil 303.96 Bbls.  
(Not required prior to Division approval)

Destination (Name and Location of treating plant or other facility) Jenex Operating 11100 S Eunice Highway 18  
P O Box 308 Hobbs NM 88241

**DESTRUCTION OF SEDIMENT OIL BY:**  Burning  Pit Disposal  Use on Roads or firewalls  Other

(Explain) \_\_\_\_\_

Location of Destruction \_\_\_\_\_

Justification of Destruction \_\_\_\_\_

**CERTIFICATION: (APPLICATION MAY BE MADE BY EITHER OF THE FOLLOWING)**

I hereby certify that the information above is true and complete to the best of my knowledge and belief.

Owner \_\_\_\_\_ Transporter Jenex Operating  
By \_\_\_\_\_ Address P O Box 308 Hobbs NM 88241  
Title \_\_\_\_\_ Signature [Signature]  
Date \_\_\_\_\_ Title Plant Manager Date 1-2-2

**OIL CONSERVATION DIVISION**

Approved By Marie Peterson Title MARIE PETERSON Date JAN 24 2002  
GEOLOGICAL / PETROLEUM  
TECHNICIAN

A COPY OF THIS FORM MUST BE ON LOCATION DURING TANK CLEANING, REMOVAL OF SEDIMENT OIL OR MISCELLANEOUS HYDROCARBONS, AND MUST BE PRESENTED WITH TANK BOTTOMS, SEDIMENT OIL OR MISCELLANEOUS HYDROCARBONS AT THE TREATING PLANT TO WHICH IT IS DELIVERED.

DISTRIBUTION BY OCD	
	Santa Fe
	File
	Operator
	Transporter (2)

District I  
1625 N. French Dr., Hobbs, NM 88240  
District II  
811 South First, Artesia, NM 88210  
District III  
1000 Rio Brazos Road, Aztec, NM 87410  
District IV  
2040 South Pacheco, Santa Fe, NM 87505

State of New Mexico  
Energy Minerals and Natural Resources

Form C-117 A  
Revised March 17, 1999

Oil Conservation Division  
2040 South Pacheco  
Santa Fe, NM 87505

Submit 5 Copies to  
Appropriate District Office

PERMIT NO. H-24417

**TANK CLEANING, SEDIMENT OIL REMOVAL, TRANSPORTATION OF MISCELLANEOUS HYDROCARBONS AND DISPOSAL PERMIT**

Operator or Owner Rice Operating Address 122 W Taylor Hobbs Nm 88240  
Lease or Facility Name C-2 Location 2-22-37  
U.L. - Sec. - Twp. - Rge.

**OPERATION TO BE PERFORMED:**

- Tank Cleaning  Sediment Oil Removal  Transportation of Miscellaneous Hydrocarbons

Operator or Owner Representative authorizing work Craig

Date Work to be Performed 12-31-01

**TANK CLEANING DATA** Tank Number \_\_\_\_\_ Volume \_\_\_\_\_

Tank Type \_\_\_\_\_ Volume Below Load Line \_\_\_\_\_

**SEDIMENT OIL OR MISCELLANEOUS HYDROCARBON DATA**

Sediment Oil from:  Pit  Cellar  Other

**MISCELLANEOUS OIL**

Tank Bottoms From:  Pipeline Station  Crude Terminal  Refinery  Other\*

Catchings From:  Gasoline Plant  Gathering Lines  Salt Water Disposal System  Other\*

Pipeline Break Oil or Spill

\*Other (Explain) \_\_\_\_\_

**VOLUME AND DESTINATION:** Estimated Volume 100 Bbls. Field test volume of good oil 73.91 Bbls.  
(Not required prior to Division approval)

Destination (Name and Location of treating plant or other facility) Jenex Operating 11100 S Eunice Highway 18  
P O Box 308 Hobbs NM 88241

**DESTRUCTION OF SEDIMENT OIL BY:**  Burning  Pit Disposal  Use on Roads or firewalls  Other

(Explain) \_\_\_\_\_

Location of Destruction \_\_\_\_\_

Justification of Destruction \_\_\_\_\_

**CERTIFICATION: (APPLICATION MAY BE MADE BY EITHER OF THE FOLLOWING)**

I hereby certify that the information above is true and complete to the best of my knowledge and belief.

Owner \_\_\_\_\_ Transporter Jenex Operating

By \_\_\_\_\_ Address P O Box 308 Hobbs NM 88241

Title \_\_\_\_\_ Signature [Signature]

Date \_\_\_\_\_ Title Plant Manager Date 12-31-01

**OIL CONSERVATION DIVISION**

Approved By Marie Peterson Title MARIE PETERSON Date JAN 03 2002  
GEOLOGICAL / PETROLEUM  
TECHNICIAN

A COPY OF THIS FORM MUST BE ON LOCATION DURING TANK CLEANING, REMOVAL OF SEDIMENT OIL OR MISCELLANEOUS HYDROCARBONS, AND MUST BE PRESENTED WITH TANK BOTTOMS, SEDIMENT OIL OR MISCELLANEOUS HYDROCARBONS AT THE TREATING PLANT TO WHICH IT IS DELIVERED.

DISTRIBUTION BY OCD	
	Santa Fe
	File
	Operator
	Transporter (2)

District I  
1625 N. French Dr., Hobbs, NM 88240  
District II  
811 South First, Artesia, NM 88210  
District III  
1000 Rio Brazos Road, Aztec, NM 87410  
District IV  
2040 South Pacheco, Santa Fe, NM 87505

State of New Mexico  
Energy Minerals and Natural Resources

Form C-117 A  
Revised March 17, 1999

Oil Conservation Division  
2040 South Pacheco  
Santa Fe, NM 87505

Submit 5 Copies to  
Appropriate District Office

PERMIT NO. H-24411

TANK CLEANING, SEDIMENT OIL REMOVAL, TRANSPORTATION OF MISCELLANEOUS HYDROCARBONS AND DISPOSAL PERMIT

Operator or Owner Rice Operating Address 122 W Taylor Hobbs Nm 88240  
Lease or Facility Name I-1 Location 1-20-36  
U.L. - Sec. - Twp. - Rge.

OPERATION TO BE PERFORMED:

- Tank Cleaning  Sediment Oil Removal  Transportation of Miscellaneous Hydrocarbons

Operator or Owner Representative authorizing work Craig

Date Work to be Performed 12-31-1

TANK CLEANING DATA Tank Number \_\_\_\_\_ Volume \_\_\_\_\_

Tank Type \_\_\_\_\_ Volume Below Load Line \_\_\_\_\_  
SEDIMENT OIL OR MISCELLANEOUS HYDROCARBON DATA

Sediment Oil from:  Pit  Cellar  Other

MISCELLANEOUS OIL

Tank Bottoms From:  Pipeline Station  Crude Terminal  Refinery  Other\*

Catchings From:  Gasoline Plant  Gathering Lines  Salt Water Disposal System  Other\*

Pipeline Break Oil or Spill

\*Other (Explain) \_\_\_\_\_

VOLUME AND DESTINATION: Estimated Volume 190 Bbls. Field test volume of good oil 341.44 Bbls.  
(Not required prior to Division approval)

Destination (Name and Location of treating plant or other facility) Jenex Operating 11100 S Eunice Highway 18  
P O Box 308 Hobbs NM 88241

DESTRUCTION OF SEDIMENT OIL BY:  Burning  Pit Disposal  Use on Roads or firewalls  Other

(Explain) \_\_\_\_\_

Location of Destruction \_\_\_\_\_

Justification of Destruction \_\_\_\_\_

CERTIFICATION: (APPLICATION MAY BE MADE BY EITHER OF THE FOLLOWING)

I hereby certify that the information above is true and complete to the best of my knowledge and belief.

Owner \_\_\_\_\_

Transporter Jenex Operating

By \_\_\_\_\_

Address P O Box 308 Hobbs NM 88241

Title \_\_\_\_\_

Signature [Signature]

Date \_\_\_\_\_

Title Plant Manager Date 12-31-1

OIL CONSERVATION DIVISION

Approved By Marie Peterson Title MARIE PETERSON GEOLOGICAL / PETROLEUM TECHNICIAN Date JAN 03 2002

A COPY OF THIS FORM MUST BE ON LOCATION DURING TANK CLEANING, REMOVAL OF SEDIMENT OIL OR MISCELLANEOUS HYDROCARBONS, AND MUST BE PRESENTED WITH TANK BOTTOMS, SEDIMENT OIL OR MISCELLANEOUS HYDROCARBONS AT THE TREATING PLANT TO WHICH IT IS DELIVERED.

DISTRIBUTION BY OCD	
	Santa Fe
	File
	Operator
	Transporter (2)

District I  
1625 N. French Dr., Hobbs, NM 88240  
District II  
811 South First, Artesia, NM 88210  
District III  
1000 Rio Brazos Road, Aztec, NM 87410  
District IV  
2040 South Pacheco, Santa Fe, NM 87505

State of New Mexico  
Energy Minerals and Natural Resources

Form C-117 A  
Revised March 17, 1999

Oil Conservation Division  
2040 South Pacheco  
Santa Fe, NM 87505

Submit 5 Copies to  
Appropriate District Office

PERMIT NO. H-24400

**TANK CLEANING, SEDIMENT OIL REMOVAL, TRANSPORTATION OF MISCELLANEOUS HYDROCARBONS AND DISPOSAL PERMIT**

Operator or Owner Basin Alliance Address P.O. Box 1378 Hobbs NM 88241

Lease or Facility Name A.J. State #1 SWD Location 33-18-36

U.L. - Sec. - Twp. - Rge.

**OPERATION TO BE PERFORMED:**

- Tank Cleaning  Sediment Oil Removal  Transportation of Miscellaneous Hydrocarbons

Operator or Owner Representative authorizing work Hugo

Date Work to be Performed 12-30-1

**TANK CLEANING DATA** Tank Number \_\_\_\_\_ Volume \_\_\_\_\_

Tank Type \_\_\_\_\_ Volume Below Load Line \_\_\_\_\_  
**SEDIMENT OIL OR MISCELLANEOUS HYDROCARBON DATA**

Sediment Oil from:  Pit  Cellar  Other

**MISCELLANEOUS OIL**

Tank Bottoms From:  Pipeline Station  Crude Terminal  Refinery  Other\*

Catchings From:  Gasoline Plant  Gathering Lines  Salt Water Disposal System  Other\*

Pipeline Break Oil or Spill

\*Other (Explain) \_\_\_\_\_

**VOLUME AND DESTINATION:** Estimated Volume 300 Bbls. Field test volume of good oil 276.99 Bbls.  
(Not required prior to Division approval)

Destination (Name and Location of treating plant or other facility) Jenex Operating 11100 S Eunice Highway 18  
P O Box 308 Hobbs NM 88241

**DESTRUCTION OF SEDIMENT OIL BY:**  Burning  Pit Disposal  Use on Roads or firewalls  Other

(Explain) \_\_\_\_\_

Location of Destruction \_\_\_\_\_

Justification of Destruction \_\_\_\_\_

**CERTIFICATION: (APPLICATION MAY BE MADE BY EITHER OF THE FOLLOWING)**

I hereby certify that the information above is true and complete to the best of my knowledge and belief.

Owner \_\_\_\_\_

Transporter Jenex Operating

By \_\_\_\_\_

Address P O Box 308 Hobbs NM 88241

Title \_\_\_\_\_

Signature [Signature]

Date \_\_\_\_\_

Title Plant Manager Date 12-30-1

**OIL CONSERVATION DIVISION**

Approved By Marie Peterson

Title MARIE PETERSON  
GEOLOGICAL / PETROLEUM  
TECHNICIAN

Date

JAN 03 2002

A COPY OF THIS FORM MUST BE ON LOCATION DURING TANK CLEANING, REMOVAL OF SEDIMENT OIL OR MISCELLANEOUS HYDROCARBONS, AND MUST BE PRESENTED WITH TANK BOTTOMS, SEDIMENT OIL OR MISCELLANEOUS HYDROCARBONS AT THE TREATING PLANT TO WHICH IT IS DELIVERED.

DISTRIBUTION BY OCD	
	Santa Fe
	File
	Operator
	Transporter (2)

District I  
1625 N. French Dr., Hobbs, NM 88240  
District II  
811 South First, Artesia, NM 88210  
District III  
1000 Rio Brazos Road, Aztec, NM 87410  
District IV  
2040 South Pacheco, Santa Fe, NM 87505

State of New Mexico  
Energy Minerals and Natural Resources

Form C-117 A  
Revised March 17, 1999

Oil Conservation Division  
2040 South Pacheco  
Santa Fe, NM 87505

Submit 5 Copies to  
Appropriate District Office

PERMIT NO. H-24409

TANK CLEANING, SEDIMENT OIL REMOVAL, TRANSPORTATION OF MISCELLANEOUS HYDROCARBONS AND DISPOSAL PERMIT

Operator or Owner Rice Operating Address 122 W Taylor Hobbs NM 88241  
Lease or Facility Name N-18 Location 18-22-37  
U.L. - Sec. - Twp. - Rge.

OPERATION TO BE PERFORMED:

- Tank Cleaning  Sediment Oil Removal  Transportation of Miscellaneous Hydrocarbons

Operator or Owner Representative authorizing work Craig

Date Work to be Performed 12-31-1

TANK CLEANING DATA Tank Number \_\_\_\_\_ Volume \_\_\_\_\_

Tank Type \_\_\_\_\_ Volume Below Load Line \_\_\_\_\_

SEDIMENT OIL OR MISCELLANEOUS HYDROCARBON DATA

Sediment Oil from:  Pit  Cellar  Other

MISCELLANEOUS OIL

Tank Bottoms From:  Pipeline Station  Crude Terminal  Refinery  Other\*

Catchings From:  Gasoline Plant  Gathering Lines  Salt Water Disposal System  Other\*

Pipeline Break Oil or Spill

\*Other (Explain) \_\_\_\_\_

VOLUME AND DESTINATION: Estimated Volume 300 Bbls. Field test volume of good oil 280.08 Bbls.  
(Not required prior to Division approval)

Destination (Name and Location of treating plant or other facility) Jenex Operating 11100 S Eunice Highway 18  
P O Box 308 Hobbs NM 88241

DESTRUCTION OF SEDIMENT OIL BY:  Burning  Pit Disposal  Use on Roads or firewalls  Other

(Explain) \_\_\_\_\_

Location of Destruction \_\_\_\_\_

Justification of Destruction \_\_\_\_\_

CERTIFICATION: (APPLICATION MAY BE MADE BY EITHER OF THE FOLLOWING)

I hereby certify that the information above is true and complete to the best of my knowledge and belief.

Owner \_\_\_\_\_

Transporter Jenex Operating

By \_\_\_\_\_

Address P O Box 308 Hobbs NM 88241

Title \_\_\_\_\_

Signature [Signature]

Date \_\_\_\_\_

Title Plant Manager Date 12-29-01

OIL CONSERVATION DIVISION

Approved By Marie Peterson Title MARIE PETERSON Date JAN 03 2002  
GEOLOGICAL / PETROLEUM  
TECHNICIAN

A COPY OF THIS FORM MUST BE ON LOCATION DURING TANK CLEANING, REMOVAL OF SEDIMENT OIL OR MISCELLANEOUS HYDROCARBONS, AND MUST BE PRESENTED WITH TANK BOTTOMS, SEDIMENT OIL OR MISCELLANEOUS HYDROCARBONS AT THE TREATING PLANT TO WHICH IT IS DELIVERED.

DISTRIBUTION BY OCD	
	Santa Fe
	File
	Operator
	Transporter (2)

District I  
1625 N. French Dr., Hobbs, NM 88240  
District II  
811 South First, Artesia, NM 88210  
District III  
1000 Rio Brazos Road, Aztec, NM 87410  
District IV  
2040 South Pacheco, Santa Fe, NM 87505

State of New Mexico  
Energy Minerals and Natural Resources

Oil Conservation Division  
2040 South Pacheco  
Santa Fe, NM 87505

Form C-117 A  
Revised March 17, 1999

Submit 5 Copies to  
Appropriate District Office

PERMIT NO. H-24408

TANK CLEANING, SEDIMENT OIL REMOVAL, TRANSPORTATION OF MISCELLANEOUS HYDROCARBONS AND DISPOSAL PERMIT

Operator or Owner C R I Address P.O. Box 388 Hobbs Nm 88241  
Lease or Facility Name Hobbs plant Location 27-20-32  
U.L. - Sec. - Twp. - Rge.

OPERATION TO BE PERFORMED:

- Tank Cleaning  Sediment Oil Removal  Transportation of Miscellaneous Hydrocarbons

Operator or Owner Representative authorizing work John

Date Work to be Performed 12-29-01

TANK CLEANING DATA Tank Number \_\_\_\_\_ Volume \_\_\_\_\_

Tank Type \_\_\_\_\_ Volume Below Load Line \_\_\_\_\_

SEDIMENT OIL OR MISCELLANEOUS HYDROCARBON DATA

Sediment Oil from:  Pit  Cellar  Other

MISCELLANEOUS OIL

Tank Bottoms From:  Pipeline Station  Crude Terminal  Refinery  Other\*

Catchings From:  Gasoline Plant  Gathering Lines  Salt Water Disposal System  Other\*

Pipeline Break Oil or Spill

\*Other (Explain) \_\_\_\_\_

VOLUME AND DESTINATION: Estimated Volume 140 Bbls. Field test volume of good oil 139.75 Bbls.  
(Not required prior to Division approval)

Destination (Name and Location of treating plant or other facility) Jenex Operating 11100 S Eunice Highway 18  
P O Box 308 Hobbs NM 88241

DESTRUCTION OF SEDIMENT OIL BY:  Burning  Pit Disposal  Use on Roads or firewalls  Other

(Explain) \_\_\_\_\_

Location of Destruction \_\_\_\_\_

Justification of Destruction \_\_\_\_\_

CERTIFICATION: (APPLICATION MAY BE MADE BY EITHER OF THE FOLLOWING)

I hereby certify that the information above is true and complete to the best of my knowledge and belief.

Owner \_\_\_\_\_

Transporter Jenex Operating

By \_\_\_\_\_

Address P O Box 308 Hobbs NM 88241

Title \_\_\_\_\_

Signature [Signature]

Date \_\_\_\_\_

Title Plant Manager Date 12-29-01

OIL CONSERVATION DIVISION

Approved By Marie Peterson Title MARIE PETERSON Date \_\_\_\_\_  
GEOLOGICAL / PETROLEUM

TECHNICIAN

**JAN 03 2002**

A COPY OF THIS FORM MUST BE ON LOCATION DURING TANK CLEANING, REMOVAL OF SEDIMENT OIL OR MISCELLANEOUS HYDROCARBONS, AND MUST BE PRESENTED WITH TANK BOTTOMS, SEDIMENT OIL OR MISCELLANEOUS HYDROCARBONS AT THE TREATING PLANT TO WHICH IT IS DELIVERED.

DISTRIBUTION BY OCD	
	Santa Fe
	File
	Operator
	Transporter (2)

District I  
1625 N. French Dr., Hobbs, NM 88240  
District II  
811 South First, Artesia, NM 88210  
District III  
1000 Rio Brazos Road, Aztec, NM 87410  
District IV  
2040 South Pacheco, Santa Fe, NM 87505

State of New Mexico  
Energy Minerals and Natural Resources

Form C-117 A  
Revised March 17, 1999

Oil Conservation Division  
2040 South Pacheco  
Santa Fe, NM 87505

Submit 5 Copies to  
Appropriate District Office

PERMIT NO. H-24404

**TANK CLEANING, SEDIMENT OIL REMOVAL, TRANSPORTATION OF MISCELLANEOUS HYDROCARBONS AND DISPOSAL PERMIT**

Operator or Owner Mesquite SWD Address Box 481 Carlsbad NM 88220  
Lease or Facility Name Richardson Fee SWD Location 5-14-36  
U.L. - Sec. - Twp. - Rge.

**OPERATION TO BE PERFORMED:**

- Tank Cleaning  Sediment Oil Removal  Transportation of Miscellaneous Hydrocarbons

Operator or Owner Representative authorizing work Clay

Date Work to be Performed 12-29-01

**TANK CLEANING DATA** Tank Number \_\_\_\_\_ Volume \_\_\_\_\_

Tank Type \_\_\_\_\_ Volume Below Load Line \_\_\_\_\_

**SEDIMENT OIL OR MISCELLANEOUS HYDROCARBON DATA**

Sediment Oil from:  Pit  Cellar  Other

**MISCELLANEOUS OIL**

Tank Bottoms From:  Pipeline Station  Crude Terminal  Refinery  Other\*

Catchings From:  Gasoline Plant  Gathering Lines  Salt Water Disposal System  Other\*

Pipeline Break Oil or Spill

\*Other (Explain) \_\_\_\_\_

**VOLUME AND DESTINATION:**

Estimated Volume 190 Bbls. Field test volume of good oil 191.38 Bbls.  
(Not required prior to Division approval)

Destination (Name and Location of treating plant or other facility) Jenex Operating 11100 S Eunice Highway 18  
P O Box 308 Hobbs NM 88241

**DESTRUCTION OF SEDIMENT OIL BY:**

- Burning  Pit Disposal  Use on Roads or firewalls  Other

(Explain) \_\_\_\_\_

Location of Destruction \_\_\_\_\_

Justification of Destruction \_\_\_\_\_

**CERTIFICATION: (APPLICATION MAY BE MADE BY EITHER OF THE FOLLOWING)**

I hereby certify that the information above is true and complete to the best of my knowledge and belief.

Owner \_\_\_\_\_

Transporter Jenex Operating

By \_\_\_\_\_

Address P O Box 308 Hobbs NM 88241

Title \_\_\_\_\_

Signature [Signature]

Date \_\_\_\_\_

Title Plant Manager Date 12-28-01

**OIL CONSERVATION DIVISION**

Approved By Marie Peterson

MARIE PETERSON  
Title GEOLOGICAL / PETROLEUM  
TECHNICIAN

Date JAN 03 2002

A COPY OF THIS FORM MUST BE ON LOCATION DURING TANK CLEANING, REMOVAL OF SEDIMENT OIL OR MISCELLANEOUS HYDROCARBONS, AND MUST BE PRESENTED WITH TANK BOTTOMS, SEDIMENT OIL OR MISCELLANEOUS HYDROCARBONS AT THE TREATING PLANT TO WHICH IT IS DELIVERED.

DISTRIBUTION BY OCD	
	Santa Fe
	File
	Operator
	Transporter (2)



District I  
1625 N. French Dr., Hobbs, NM 88240  
District II  
811 South First, Artesia, NM 88210  
District III  
1000 Rio Brazos Road, Aztec, NM 87410  
District IV  
2040 South Pacheco, Santa Fe, NM 87505

State of New Mexico  
Energy Minerals and Natural Resources

Oil Conservation Division  
2040 South Pacheco  
Santa Fe, NM 87505

Form C-117 A  
Revised March 17, 1999

Submit 5 Copies to  
Appropriate District Office

PERMIT NO. H-24403

**TANK CLEANING, SEDIMENT OIL REMOVAL, TRANSPORTATION OF MISCELLANEOUS HYDROCARBONS AND DISPOSAL PERMIT**

Operator or Owner Jenex Operating Address 122 W Taylor Hobbs Nm 88240  
Lease or Facility Name K-33 Location 33-19-37  
U.L. - Sec. - Twp. - Rge.

**OPERATION TO BE PERFORMED:**

- Tank Cleaning  Sediment Oil Removal  Transportation of Miscellaneous Hydrocarbons

Operator or Owner Representative authorizing work Craig

Date Work to be Performed 12-28-01

**TANK CLEANING DATA** Tank Number \_\_\_\_\_ Volume \_\_\_\_\_

Tank Type \_\_\_\_\_ Volume Below Load Line \_\_\_\_\_

**SEDIMENT OIL OR MISCELLANEOUS HYDROCARBON DATA**

Sediment Oil from:  Pit  Cellar  Other

**MISCELLANEOUS OIL**

Tank Bottoms From:  Pipeline Station  Crude Terminal  Refinery  Other\*

Catchings From:  Gasoline Plant  Gathering Lines  Salt Water Disposal System  Other\*

Pipeline Break Oil or Spill

\*Other (Explain) \_\_\_\_\_

**VOLUME AND DESTINATION:** Estimated Volume 100 Bbls. Field test volume of good oil 67.72 Bbls.  
(Not required prior to Division approval)

Destination (Name and Location of treating plant or other facility) Jenex Operating 11100 S Eunice Highway 18  
P O Box 308 Hobbs NM 88241

**DESTRUCTION OF SEDIMENT OIL BY:**  Burning  Pit Disposal  Use on Roads or firewalls  Other

(Explain) \_\_\_\_\_

Location of Destruction \_\_\_\_\_

Justification of Destruction \_\_\_\_\_

**CERTIFICATION: (APPLICATION MAY BE MADE BY EITHER OF THE FOLLOWING)**

I hereby certify that the information above is true and complete to the best of my knowledge and belief.

Owner \_\_\_\_\_

Transporter Jenex Operating

By \_\_\_\_\_

Address P O Box 308 Hobbs NM 88241

Title \_\_\_\_\_

Signature [Signature]

Date \_\_\_\_\_

Title Plant Manager Date 12-28-01

**OIL CONSERVATION DIVISION**

Approved By Marie Peterson

Title MARIE PETERSON  
GEOLOGICAL / PETROLEUM  
TECHNICIAN

Date JAN 03 2002

A COPY OF THIS FORM MUST BE ON LOCATION DURING TANK CLEANING, REMOVAL OF SEDIMENT OIL OR MISCELLANEOUS HYDROCARBONS, AND MUST BE PRESENTED WITH TANK BOTTOMS, SEDIMENT OIL OR MISCELLANEOUS HYDROCARBONS AT THE TREATING PLANT TO WHICH IT IS DELIVERED.

DISTRIBUTION BY OCD	
	Santa Fe
	File
	Operator
	Transporter (2)

District I  
1625 N. French Dr., Hobbs, NM 88240  
District II  
811 South First, Artesia, NM 88210  
District III  
1000 Rio Brazos Road, Aztec, NM 87410  
District IV  
2040 South Pacheco, Santa Fe, NM 87505

State of New Mexico  
Energy Minerals and Natural Resources

Form C-117 A  
Revised March 17, 1999

Oil Conservation Division  
2040 South Pacheco  
Santa Fe, NM 87505

Submit 5 Copies to  
Appropriate District Office

PERMIT NO. H-24402

TANK CLEANING, SEDIMENT OIL REMOVAL, TRANSPORTATION OF MISCELLANEOUS HYDROCARBONS AND DISPOSAL PERMIT

Operator or Owner Sundance Services Address P.O. Box 1737 Eunice NM 88231  
Lease or Facility Name Praba Facility Location 29-21-38  
U.L. - Sec. - Twp. - Rge.

OPERATION TO BE PERFORMED:

Tank Cleaning  Sediment Oil Removal  Transportation of Miscellaneous Hydrocarbons

Operator or Owner Representative authorizing work Kelly

Date Work to be Performed 12-28-01  
TANK CLEANING DATA Tank Number \_\_\_\_\_ Volume \_\_\_\_\_

Tank Type \_\_\_\_\_ Volume Below Load Line \_\_\_\_\_  
SEDIMENT OIL OR MISCELLANEOUS HYDROCARBON DATA

Sediment Oil from:  Pit  Cellar  Other

MISCELLANEOUS OIL

Tank Bottoms From:  Pipeline Station  Crude Terminal  Refinery  Other\*

Catchings From:  Gasoline Plant  Gathering Lines  Salt Water Disposal System  Other\*

Pipeline Break Oil or Spill

\*Other (Explain) \_\_\_\_\_

VOLUME AND DESTINATION: Estimated Volume 190 Bbls. Field test volume of good oil 157.02 Bbls.  
(Not required prior to Division approval)

Destination (Name and Location of treating plant or other facility) Jenex Operating 11100 S Eunice Highway 18  
P O Box 308 Hobbs NM 88241

DESTRUCTION OF SEDIMENT OIL BY:  Burning  Pit Disposal  Use on Roads or firewalls  Other

(Explain) \_\_\_\_\_

Location of Destruction \_\_\_\_\_

Justification of Destruction \_\_\_\_\_

CERTIFICATION: (APPLICATION MAY BE MADE BY EITHER OF THE FOLLOWING)

I hereby certify that the information above is true and complete to the best of my knowledge and belief.

Owner \_\_\_\_\_

Transporter Jenex Operating

By \_\_\_\_\_

Address P O Box 308 Hobbs NM 88241

Title \_\_\_\_\_

Signature [Signature]

Date \_\_\_\_\_

Title Plant Manager Date 12-28-01

OIL CONSERVATION DIVISION

Approved By Marie Peterson Title MARIE PETERSON GEOLOGICAL / PETROLEUM TECHNICIAN Date JAN 03 2002

A COPY OF THIS FORM MUST BE ON LOCATION DURING TANK CLEANING, REMOVAL OF SEDIMENT OIL OR MISCELLANEOUS HYDROCARBONS, AND MUST BE PRESENTED WITH TANK BOTTOMS, SEDIMENT OIL OR MISCELLANEOUS HYDROCARBONS AT THE TREATING PLANT TO WHICH IT IS DELIVERED.

DISTRIBUTION BY OCD	
	Santa Fe
	File
	Operator
	Transporter (2)

District I  
1625 N. French Dr., Hobbs, NM 88240  
District II  
811 South First, Artesia, NM 88210  
District III  
1000 Rio Brazos Road, Aztec, NM 87410  
District IV  
2040 South Pacheco, Santa Fe, NM 87505

State of New Mexico  
Energy Minerals and Natural Resources

Form C-117 A  
Revised March 17, 1999

Oil Conservation Division  
2040 South Pacheco  
Santa Fe, NM 87505

Submit 5 Copies to  
Appropriate District Office

PERMIT NO. H-24401

**TANK CLEANING, SEDIMENT OIL REMOVAL, TRANSPORTATION OF MISCELLANEOUS HYDROCARBONS AND DISPOSAL PERMIT**

Operator or Owner HRC Inc. Address P.O. Box 5102 Hobbs NM 88241  
Lease or Facility Name Hobbs State #3 SWO Location 29-18-38  
U.L. - Sec. - Twp. - Rge.

**OPERATION TO BE PERFORMED:**

- Tank Cleaning  Sediment Oil Removal  Transportation of Miscellaneous Hydrocarbons

Operator or Owner Representative authorizing work Gary

Date Work to be Performed 12-28-01

**TANK CLEANING DATA** Tank Number \_\_\_\_\_ Volume \_\_\_\_\_

Tank Type \_\_\_\_\_ Volume Below Load Line \_\_\_\_\_

**SEDIMENT OIL OR MISCELLANEOUS HYDROCARBON DATA**

Sediment Oil from:  Pit  Cellar  Other

**MISCELLANEOUS OIL**

Tank Bottoms From:  Pipeline Station  Crude Terminal  Refinery  Other\*

Catchings From:  Gasoline Plant  Gathering Lines  Salt Water Disposal System  Other\*

Pipeline Break Oil or Spill

\*Other (Explain) \_\_\_\_\_

**VOLUME AND DESTINATION:** Estimated Volume 150 Bbls. Field test volume of good oil 69.18 Bbls.  
(Not required prior to Division approval)

Destination (Name and Location of treating plant or other facility) Jenex Operating 11100 S Eunice Highway 18  
P O Box 308 Hobbs NM 88241

**DESTRUCTION OF SEDIMENT OIL BY:**  Burning  Pit Disposal  Use on Roads or firewalls  Other

(Explain) \_\_\_\_\_

Location of Destruction \_\_\_\_\_

Justification of Destruction \_\_\_\_\_

**CERTIFICATION: (APPLICATION MAY BE MADE BY EITHER OF THE FOLLOWING)**

I hereby certify that the information above is true and complete to the best of my knowledge and belief.

Owner \_\_\_\_\_

Transporter Jenex Operating

By \_\_\_\_\_

Address P O Box 308 Hobbs NM 88241

Title \_\_\_\_\_

Signature [Signature]

Date \_\_\_\_\_

Title Plant Manager Date 12-28-01

**OIL CONSERVATION DIVISION**

Approved By Marie Peterson Title MARIE PETERSON Date JAN 03 2002  
GEOLOGICAL / PETROLEUM  
TECHNICIAN

A COPY OF THIS FORM MUST BE ON LOCATION DURING TANK CLEANING, REMOVAL OF SEDIMENT OIL OR MISCELLANEOUS HYDROCARBONS, AND MUST BE PRESENTED WITH TANK BOTTOMS, SEDIMENT OIL OR MISCELLANEOUS HYDROCARBONS AT THE TREATING PLANT TO WHICH IT IS DELIVERED.

DISTRIBUTION BY OCD	
	Santa Fe
	File
	Operator
	Transporter (2)

District I  
1625 N. French Dr., Hobbs, NM 88240  
District II  
811 South First, Artesia, NM 88210  
District III  
1000 Rio Brazos Road, Aztec, NM 87410  
District IV  
2040 South Pacheco, Santa Fe, NM 87505

State of New Mexico  
Energy Minerals and Natural Resources

Oil Conservation Division  
2040 South Pacheco  
Santa Fe, NM 87505

Form C-117 A  
Revised March 17, 1999

Submit 5 Copies to  
Appropriate District Office

PERMIT NO. H-24400

**TANK CLEANING, SEDIMENT OIL REMOVAL, TRANSPORTATION OF MISCELLANEOUS HYDROCARBONS AND DISPOSAL PERMIT**

Operator or Owner Gandy Corp Address Box 827 Tatum NM 88267  
Lease or Facility Name Gandy plant Location 11-10-35  
U.L. - Sec. - Twp. - Rgs.

**OPERATION TO BE PERFORMED:**

- Tank Cleaning  Sediment Oil Removal  Transportation of Miscellaneous Hydrocarbons

Operator or Owner Representative authorizing work Lewis

Date Work to be Performed 12-28-01

**TANK CLEANING DATA** Tank Number \_\_\_\_\_ Volume \_\_\_\_\_

Tank Type \_\_\_\_\_ Volume Below Load Line \_\_\_\_\_  
**SEDIMENT OIL OR MISCELLANEOUS HYDROCARBON DATA**

Sediment Oil from:  Pit  Cellar  Other

**MISCELLANEOUS OIL**

Tank Bottoms From:  Pipeline Station  Crude Terminal  Refinery  Other\*

Catchings From:  Gasoline Plant  Gathering Lines  Salt Water Disposal System  Other\*

Pipeline Break Oil or Spill

\*Other (Explain) \_\_\_\_\_

**VOLUME AND DESTINATION:** Estimated Volume 760 Bbls. Field test volume of good oil 774.05 Bbls.  
(Not required prior to Division approval)

Destination (Name and Location of treating plant or other facility) Jenex Operating 11100 S Eunice Highway 18  
P O Box 308 Hobbs NM 88241

**DESTRUCTION OF SEDIMENT OIL BY:**  Burning  Pit Disposal  Use on Roads or firewalls  Other

(Explain) \_\_\_\_\_

Location of Destruction \_\_\_\_\_

Justification of Destruction \_\_\_\_\_

**CERTIFICATION: (APPLICATION MAY BE MADE BY EITHER OF THE FOLLOWING)**

I hereby certify that the information above is true and complete to the best of my knowledge and belief.

Owner \_\_\_\_\_

Transporter Jenex Operating

By \_\_\_\_\_

Address P O Box 308 Hobbs NM 88241

Title \_\_\_\_\_

Signature [Signature]

Date \_\_\_\_\_

Title Plant Manager Date 12-26-01

**OIL CONSERVATION DIVISION**

Approved By Marie Peterson

MARIE PETERSON  
Title GEOLOGICAL / PETROLEUM  
TECHNICIAN

Date JAN 03 2002

A COPY OF THIS FORM MUST BE ON LOCATION DURING TANK CLEANING, REMOVAL OF SEDIMENT OIL OR MISCELLANEOUS HYDROCARBONS, AND MUST BE PRESENTED WITH TANK BOTTOMS, SEDIMENT OIL OR MISCELLANEOUS HYDROCARBONS AT THE TREATING PLANT TO WHICH IT IS DELIVERED.

DISTRIBUTION BY OCD	
	Santa Fe
	File
	Operator
	Transporter (2)

191.54  
193.45

District I  
1625 N. French Dr., Hobbs, NM 88240  
District II  
811 South First, Artesia, NM 88210  
District III  
1000 Rio Brazos Road, Aztec, NM 87410  
District IV  
2040 South Pacheco, Santa Fe, NM 87505

State of New Mexico  
Energy Minerals and Natural Resources

Oil Conservation Division  
2040 South Pacheco  
Santa Fe, NM 87505

Form C-117 A  
Revised March 17, 1999

Submit 5 Copies to  
Appropriate District Office

PERMIT NO. H-24395

**TANK CLEANING, SEDIMENT OIL REMOVAL, TRANSPORTATION OF MISCELLANEOUS HYDROCARBONS AND DISPOSAL PERMIT**

Operator or Owner Rice Operating Address 122 W Taylor Hobbs NM 88240  
Lease or Facility Name F-29 Location 29-18-38  
U.L. - Sec. - Twp. - Rge.

**OPERATION TO BE PERFORMED:**

- Tank Cleaning  Sediment Oil Removal  Transportation of Miscellaneous Hydrocarbons

Operator or Owner Representative authorizing work Craig

Date Work to be Performed 12-26-1

**TANK CLEANING DATA** Tank Number \_\_\_\_\_ Volume \_\_\_\_\_

Tank Type \_\_\_\_\_ Volume Below Load Line \_\_\_\_\_

**SEDIMENT OIL OR MISCELLANEOUS HYDROCARBON DATA**

Sediment Oil from:  Pit  Cellar  Other

**MISCELLANEOUS OIL**

Tank Bottoms From:  Pipeline Station  Crude Terminal  Refinery  Other\*

Catchings From:  Gasoline Plant  Gathering Lines  Salt Water Disposal System  Other\*

Pipeline Break Oil or Spill

\*Other (Explain) \_\_\_\_\_

**VOLUME AND DESTINATION:** Estimated Volume 150 Bbls. Field test volume of good oil 187.03 Bbls.  
(Not required prior to Division approval)

Destination (Name and Location of treating plant or other facility) Jenex Operating 11100 S Eunice Highway 18  
P O Box 308 Hobbs NM 88241

**DESTRUCTION OF SEDIMENT OIL BY:**  Burning  Pit Disposal  Use on Roads or firewalls  Other

(Explain) \_\_\_\_\_

Location of Destruction \_\_\_\_\_

Justification of Destruction \_\_\_\_\_

**CERTIFICATION: (APPLICATION MAY BE MADE BY EITHER OF THE FOLLOWING)**

I hereby certify that the information above is true and complete to the best of my knowledge and belief.

Owner \_\_\_\_\_ Transporter Jenex Operating  
By \_\_\_\_\_ Address P O Box 308 Hobbs NM 88241  
Title \_\_\_\_\_ Signature [Signature]  
Date \_\_\_\_\_ Title Plant Manager Date 12-26-1

**OIL CONSERVATION DIVISION**

Approved By Marie Peterson Title MARIE PETERSON Date JAN 03 2002  
GEOLOGICAL / PETROLEUM  
TECHNICIAN

A COPY OF THIS FORM MUST BE ON LOCATION DURING TANK CLEANING, REMOVAL OF SEDIMENT OIL OR MISCELLANEOUS HYDROCARBONS, AND MUST BE PRESENTED WITH TANK BOTTOMS, SEDIMENT OIL OR MISCELLANEOUS HYDROCARBONS AT THE TREATING PLANT TO WHICH IT IS DELIVERED.

DISTRIBUTION BY OCD	
	Santa Fe
	File
	Operator
	Transporter (2)

District I  
1625 N. French Dr., Hobbs, NM 88240  
District II  
811 South First, Artesia, NM 88210  
District III  
1000 Rio Brazos Road, Aztec, NM 87410  
District IV  
2040 South Pacheco, Santa Fe, NM 87505

State of New Mexico  
Energy Minerals and Natural Resources

Oil Conservation Division  
2040 South Pacheco  
Santa Fe, NM 87505

Form C-117 A  
Revised March 17, 1999

Submit 5 Copies to  
Appropriate District Office

PERMIT NO. H-24394

TANK CLEANING, SEDIMENT OIL REMOVAL, TRANSPORTATION OF MISCELLANEOUS HYDROCARBONS AND DISPOSAL PERMIT

Operator or Owner Rice Operating Address 122 W Taylor Hobbs NM 88240  
Lease or Facility Name M-33 Location 33-20-37  
U.L. - Sec. - Twp. - Rge.

OPERATION TO BE PERFORMED:

- Tank Cleaning  Sediment Oil Removal  Transportation of Miscellaneous Hydrocarbons

Operator or Owner Representative authorizing work Craig

Date Work to be Performed 12-20-01

TANK CLEANING DATA Tank Number \_\_\_\_\_ Volume \_\_\_\_\_

Sediment Oil or Miscellaneous Hydrocarbon Data Tank Type \_\_\_\_\_ Volume Below Load Line \_\_\_\_\_

Sediment Oil from:  Pit  Cellar  Other

MISCELLANEOUS OIL

Tank Bottoms From:  Pipeline Station  Crude Terminal  Refinery  Other\*

Catchings From:  Gasoline Plant  Gathering Lines  Salt Water Disposal System  Other\*

Pipeline Break Oil or Spill

\*Other (Explain) \_\_\_\_\_

VOLUME AND DESTINATION: Estimated Volume 80 Bbls. Field test volume of good oil 79.19 Bbls.  
(Not required prior to Division approval)

Destination (Name and Location of treating plant or other facility) Jenex Operating 11100 S Eunice Highway 18  
P O Box 308 Hobbs NM 88241

DESTRUCTION OF SEDIMENT OIL BY:  Burning  Pit Disposal  Use on Roads or firewalls  Other

(Explain) \_\_\_\_\_

Location of Destruction \_\_\_\_\_

Justification of Destruction \_\_\_\_\_

CERTIFICATION: (APPLICATION MAY BE MADE BY EITHER OF THE FOLLOWING)

I hereby certify that the information above is true and complete to the best of my knowledge and belief.

Owner \_\_\_\_\_

Transporter Jenex Operating

By \_\_\_\_\_

Address P O Box 308 Hobbs NM 88241

Title \_\_\_\_\_

Signature [Signature]

Date \_\_\_\_\_

Title Plant Manager Date 12-22-01

OIL CONSERVATION DIVISION

Approved By Marie Peterson

Title MARIE PETERSON  
GEOLOGICAL / PETROLEUM  
TECHNICIAN

Date JAN 03 2002

A COPY OF THIS FORM MUST BE ON LOCATION DURING TANK CLEANING, REMOVAL OF SEDIMENT OIL OR MISCELLANEOUS HYDROCARBONS, AND MUST BE PRESENTED WITH TANK BOTTOMS, SEDIMENT OIL OR MISCELLANEOUS HYDROCARBONS AT THE TREATING PLANT TO WHICH IT IS DELIVERED.

DISTRIBUTION BY OCD	
	Santa Fe
	File
	Operator
	Transporter (2)

District I  
1625 N. Franch Dr., Hobbs, NM 88240  
District II  
811 South First, Artesia, NM 88210  
District III  
1000 Rio Brazos Road, Aztec, NM 87410  
District IV  
2040 South Pacheco, Santa Fe, NM 87505

State of New Mexico  
Energy Minerals and Natural Resources

Oil Conservation Division  
2040 South Pacheco  
Santa Fe, NM 87505

Form C-117 A  
Revised March 17, 1999

Submit 5 Copies to  
Appropriate District Office

PERMIT NO. H-24312

**TANK CLEANING, SEDIMENT OIL REMOVAL, TRANSPORTATION OF MISCELLANEOUS HYDROCARBONS AND DISPOSAL PERMIT**

Operator or Owner Sundance Services Address P.O. Box 1732 Eunice NM 88231  
Lease or Facility Name Prabo Facility Location 29-21-38  
U.L. - Sec. - Twp. - Rge.

**OPERATION TO BE PERFORMED:**

- Tank Cleaning  Sediment Oil Removal  Transportation of Miscellaneous Hydrocarbons

Operator or Owner Representative authorizing work Kelly

Date Work to be Performed 12-21-01

**TANK CLEANING DATA** Tank Number \_\_\_\_\_ Volume \_\_\_\_\_

Tank Type \_\_\_\_\_ Volume Below Load Line \_\_\_\_\_  
**SEDIMENT OIL OR MISCELLANEOUS HYDROCARBON DATA**

Sediment Oil from:  Pit  Cellar  Other

**MISCELLANEOUS OIL**

Tank Bottoms From:  Pipeline Station  Crude Terminal  Refinery  Other\*

Catchings From:  Gasoline Plant  Gathering Lines  Salt Water Disposal System  Other\*

Pipeline Break Oil or Spill

\*Other (Explain) \_\_\_\_\_

**VOLUME AND DESTINATION:** Estimated Volume 380 Bbls. Field test volume of good oil 357.66 Bbls.  
(Not required prior to Division approval)

Destination (Name and Location of treating plant or other facility) Jenex Operating 11100 S Eunice Highway 18  
P O Box 308 Hobbs NM 88241

**DESTRUCTION OF SEDIMENT OIL BY:**  Burning  Pit Disposal  Use on Roads or firewalls  Other

(Explain) \_\_\_\_\_

Location of Destruction \_\_\_\_\_

Justification of Destruction \_\_\_\_\_

**CERTIFICATION: (APPLICATION MAY BE MADE BY EITHER OF THE FOLLOWING)**

I hereby certify that the information above is true and complete to the best of my knowledge and belief.

Owner \_\_\_\_\_

Transporter Jenex Operating

By \_\_\_\_\_

Address P O Box 308 Hobbs NM 88241

Title \_\_\_\_\_

Signature [Signature]

Date \_\_\_\_\_

Title Plant Manager Date 12-21-01

**OIL CONSERVATION DIVISION**

Approved By Marie Peterson Title \_\_\_\_\_

MARIE PETERSON  
GEOLOGICAL / PETROLEUM  
TECHNICIAN

Date JAN 03 2002

A COPY OF THIS FORM MUST BE ON LOCATION DURING TANK CLEANING, REMOVAL OF SEDIMENT OIL OR MISCELLANEOUS HYDROCARBONS, AND MUST BE PRESENTED WITH TANK BOTTOMS, SEDIMENT OIL OR MISCELLANEOUS HYDROCARBONS AT THE TREATING PLANT TO WHICH IT IS DELIVERED.

DISTRIBUTION BY OCD	
	Santa Fe
	File
	Operator
	Transporter (2)



180.54

District I  
1625 N. French Dr., Hobbs, NM 88240  
District II  
811 South First, Artesia, NM 88210  
District III  
1000 Rio Brazos Road, Aztec, NM 87410  
District IV  
2040 South Pacheco, Santa Fe, NM 87505

State of New Mexico  
Energy Minerals and Natural Resources

Form C-117 A  
Revised March 17, 1999

Oil Conservation Division  
2040 South Pacheco  
Santa Fe, NM 87505

Submit 5 Copies to  
Appropriate District Office

PERMIT NO. H-24310

**TANK CLEANING, SEDIMENT OIL REMOVAL, TRANSPORTATION OF MISCELLANEOUS HYDROCARBONS AND DISPOSAL PERMIT**

Operator or Owner Basin Alliance Address Box 1378 Hobbs NM 88241  
Lease or Facility Name A.J. State SWP Location 33-18-36  
U.L. - Sec. - Twp. - Rge.

**OPERATION TO BE PERFORMED:**

Tank Cleaning  Sediment Oil Removal  Transportation of Miscellaneous Hydrocarbons

Operator or Owner Representative authorizing work Hugo

Date Work to be Performed 12-23-1

**TANK CLEANING DATA** Tank Number \_\_\_\_\_ Volume \_\_\_\_\_

Tank Type \_\_\_\_\_ Volume Below Load Line \_\_\_\_\_  
**SEDIMENT OIL OR MISCELLANEOUS HYDROCARBON DATA**

Sediment Oil from:  Pit  Cellar  Other

**MISCELLANEOUS OIL**

Tank Bottoms From:  Pipeline Station  Crude Terminal  Refinery  Other\*

Catchings From:  Gasoline Plant  Gathering Lines  Salt Water Disposal System  Other\*

Pipeline Break Oil or Spill

\*Other (Explain) \_\_\_\_\_

**VOLUME AND DESTINATION:** Estimated Volume 350 Bbls. Field test volume of good oil 373.16 Bbls.  
(Not required prior to Division approval)

Destination (Name and Location of treating plant or other facility) Jenex Operating 11100 S Eunice Highway 18  
P O Box 308 Hobbs NM 88241

**DESTRUCTION OF SEDIMENT OIL BY:**  Burning  Pit Disposal  Use on Roads or firewalls  Other

(Explain) \_\_\_\_\_

Location of Destruction \_\_\_\_\_

Justification of Destruction \_\_\_\_\_

**CERTIFICATION: (APPLICATION MAY BE MADE BY EITHER OF THE FOLLOWING)**

I hereby certify that the information above is true and complete to the best of my knowledge and belief.

Owner \_\_\_\_\_

Transporter Jenex Operating

By \_\_\_\_\_

Address P O Box 308 Hobbs NM 88241

Title \_\_\_\_\_

Signature [Signature]

Date \_\_\_\_\_

Title Plant Manager Date 12-23-1

**OIL CONSERVATION DIVISION**

Approved By Marie Peterson Title MARIE PETERSON Date JAN 03 2002  
GEOLOGICAL / PETROLEUM  
TECHNICIAN

A COPY OF THIS FORM MUST BE ON LOCATION DURING TANK CLEANING, REMOVAL OF SEDIMENT OIL OR MISCELLANEOUS HYDROCARBONS, AND MUST BE PRESENTED WITH TANK BOTTOMS, SEDIMENT OIL OR MISCELLANEOUS HYDROCARBONS AT THE TREATING PLANT TO WHICH IT IS DELIVERED.

DISTRIBUTION BY OCD	
	Santa Fe
	File
	Operator
	Transporter (2)

District I  
1625 N. French Dr., Hobbs, NM 88240  
District II  
811 South First, Artesia, NM 88210  
District III  
1000 Rio Brazos Road, Aztec, NM 87410  
District IV  
2040 South Pacheco, Santa Fe, NM 87505

State of New Mexico  
Energy Minerals and Natural Resources

Oil Conservation Division  
2040 South Pacheco  
Santa Fe, NM 87505

Form C-117 A  
Revised March 17, 1999

Submit 5 Copies to  
Appropriate District Office

PERMIT NO. H-24309

TANK CLEANING, SEDIMENT OIL REMOVAL, TRANSPORTATION OF MISCELLANEOUS HYDROCARBONS AND DISPOSAL PERMIT

Operator or Owner Rice Operating Address 122 W Taylor Hobbs NM 88240  
Lease or Facility Name N-18 Location 18-22-37  
U.L. - Sec. - Twp. - Rge.

OPERATION TO BE PERFORMED:

- Tank Cleaning  Sediment Oil Removal  Transportation of Miscellaneous Hydrocarbons

Operator or Owner Representative authorizing work Craig

Date Work to be Performed 12-21-01

TANK CLEANING DATA Tank Number \_\_\_\_\_ Volume \_\_\_\_\_

Tank Type \_\_\_\_\_ Volume Below Load Line \_\_\_\_\_  
SEDIMENT OIL OR MISCELLANEOUS HYDROCARBON DATA

Sediment Oil from:  Pit  Cellar  Other

MISCELLANEOUS OIL

Tank Bottoms From:  Pipeline Station  Crude Terminal  Refinery  Other\*

Catchings From:  Gasoline Plant  Gathering Lines  Salt Water Disposal System  Other\*

Pipeline Break Oil or Spill

\*Other (Explain) \_\_\_\_\_

VOLUME AND DESTINATION: Estimated Volume 190 Bbls. Field test volume of good oil 200.12 Bbls.  
(Not required prior to Division approval)

Destination (Name and Location of treating plant or other facility) Jenex Operating 11100 S Eunice Highway 18  
P O Box 308 Hobbs NM 88241

DESTRUCTION OF SEDIMENT OIL BY:  Burning  Pit Disposal  Use on Roads or firewalls  Other

(Explain) \_\_\_\_\_

Location of Destruction \_\_\_\_\_

Justification of Destruction \_\_\_\_\_

CERTIFICATION: (APPLICATION MAY BE MADE BY EITHER OF THE FOLLOWING)

I hereby certify that the information above is true and complete to the best of my knowledge and belief.

Owner \_\_\_\_\_ Transporter Jenex Operating  
By \_\_\_\_\_ Address P O Box 308 Hobbs NM 88241  
Title \_\_\_\_\_ Signature [Signature]  
Date \_\_\_\_\_ Title Plant Manager Date 12-21-01

OIL CONSERVATION DIVISION

Approved By Marie Peterson Title MARIE PETERSON Date JAN 03 2002  
GEOLOGICAL / PETROLEUM  
TECHNICIAN.

A COPY OF THIS FORM MUST BE ON LOCATION DURING TANK CLEANING, REMOVAL OF SEDIMENT OIL OR MISCELLANEOUS HYDROCARBONS, AND MUST BE PRESENTED WITH TANK BOTTOMS, SEDIMENT OIL OR MISCELLANEOUS HYDROCARBONS AT THE TREATING PLANT TO WHICH IT IS DELIVERED.

DISTRIBUTION BY OCD	
	Santa Fe
	File
	Operator
	Transporter (2)

District I  
1625 N. French Dr., Hobbs, NM 88240  
District II  
811 South First, Artesia, NM 88210  
District III  
1000 Rio Brazos Road, Aztec, NM 87410  
District IV  
2040 South Pacheco, Santa Fe, NM 87505

State of New Mexico  
Energy Minerals and Natural Resources

Form C-117 A  
Revised March 17, 1999

Oil Conservation Division  
2040 South Pacheco  
Santa Fe, NM 87505

Submit 5 Copies to  
Appropriate District Office

PERMIT NO. H-24184

**TANK CLEANING, SEDIMENT OIL REMOVAL, TRANSPORTATION OF MISCELLANEOUS HYDROCARBONS AND DISPOSAL PERMIT**

Operator or Owner Rice Operating Address 122 W Taylor Hobbs Nm 88240  
Lease or Facility Name Justice H-2 Location 2-26-37  
U.L. - Sec. - Twp. - Rge.

**OPERATION TO BE PERFORMED:**

- Tank Cleaning  Sediment Oil Removal  Transportation of Miscellaneous Hydrocarbons

Operator or Owner Representative authorizing work Craig

Date Work to be Performed 12-21-01

**TANK CLEANING DATA** Tank Number \_\_\_\_\_ Volume \_\_\_\_\_

Tank Type \_\_\_\_\_ Volume Below Load Line \_\_\_\_\_

**SEDIMENT OIL OR MISCELLANEOUS HYDROCARBON DATA**

Sediment Oil from:  Pit  Cellar  Other

**MISCELLANEOUS OIL**

Tank Bottoms From:  Pipeline Station  Crude Terminal  Refinery  Other\*

Catchings From:  Gasoline Plant  Gathering Lines  Salt Water Disposal System  Other\*

Pipeline Break Oil or Spill

\*Other (Explain) \_\_\_\_\_

**VOLUME AND DESTINATION:** Estimated Volume 50 Bbls. Field test volume of good oil 0 Bbls.  
(Not required prior to Division approval)

Destination (Name and Location of treating plant or other facility) Jenex Operating 11100 S Eunice Highway 18  
P O Box 308 Hobbs NM 88241

**DESTRUCTION OF SEDIMENT OIL BY:**  Burning  Pit Disposal  Use on Roads or firewalls  Other

(Explain) \_\_\_\_\_

Location of Destruction \_\_\_\_\_

Justification of Destruction \_\_\_\_\_

**CERTIFICATION: (APPLICATION MAY BE MADE BY EITHER OF THE FOLLOWING)**

I hereby certify that the information above is true and complete to the best of my knowledge and belief.

Owner \_\_\_\_\_ Transporter Jenex Operating  
By \_\_\_\_\_ Address P O Box 308 Hobbs NM 88241  
Title \_\_\_\_\_ Signature [Signature]  
Date \_\_\_\_\_ Title Plant Manager Date 12-20-01

**OIL CONSERVATION DIVISION**

Approved By Marie Peterson Title MARIE PETERSON GEOLOGICAL / PETROLEUM TECHNICIAN Date JAN 03 2002

A COPY OF THIS FORM MUST BE ON LOCATION DURING TANK CLEANING, REMOVAL OF SEDIMENT OIL OR MISCELLANEOUS HYDROCARBONS, AND MUST BE PRESENTED WITH TANK BOTTOMS, SEDIMENT OIL OR MISCELLANEOUS HYDROCARBONS AT THE TREATING PLANT TO WHICH IT IS DELIVERED.

DISTRIBUTION BY OCD	
	Santa Fe
	File
	Operator
	Transporter (2)

District I  
1625 N. French Dr., Hobbs, NM 88240  
District II  
811 South First, Artesia, NM 88210  
District III  
1000 Rio Brazos Road, Aztec, NM 87410  
District IV  
2040 South Pacheco, Santa Fe, NM 87505

State of New Mexico  
Energy Minerals and Natural Resources

Form C-117 A  
Revised March 17, 1999

Oil Conservation Division  
2040 South Pacheco  
Santa Fe, NM 87505

Submit 5 Copies to  
Appropriate District Office

PERMIT NO. H-24183

**TANK CLEANING, SEDIMENT OIL REMOVAL, TRANSPORTATION OF MISCELLANEOUS HYDROCARBONS AND DISPOSAL PERMIT**

Operator or Owner Rice Operating Address 122 W Taylor Hobbs Nm 88240  
Lease or Facility Name Justice P-26 Location 26-25-37  
U.L. - Sec. - Twp. - Rge.

**OPERATION TO BE PERFORMED:**

- Tank Cleaning  Sediment Oil Removal  Transportation of Miscellaneous Hydrocarbons

Operator or Owner Representative authorizing work Craig

Date Work to be Performed 12-21-01

**TANK CLEANING DATA** Tank Number \_\_\_\_\_ Volume \_\_\_\_\_

Tank Type \_\_\_\_\_ Volume Below Load Line \_\_\_\_\_  
**SEDIMENT OIL OR MISCELLANEOUS HYDROCARBON DATA**

Sediment Oil from:  Pit  Cellar  Other

**MISCELLANEOUS OIL**

Tank Bottoms From:  Pipeline Station  Crude Terminal  Refinery  Other\*

Catchings From:  Gasoline Plant  Gathering Lines  Salt Water Disposal System  Other\*

Pipeline Break Oil or Spill

\*Other (Explain) \_\_\_\_\_

**VOLUME AND DESTINATION:** Estimated Volume 50 Bbls. Field test volume of good oil 0 Bbls.  
(Not required prior to Division approval)

Destination (Name and Location of treating plant or other facility) Jenex Operating 11100 S Eunice Highway 18  
P O Box 308 Hobbs NM 88241

**DESTRUCTION OF SEDIMENT OIL BY:**  Burning  Pit Disposal  Use on Roads or firewalls  Other

(Explain) \_\_\_\_\_

Location of Destruction \_\_\_\_\_

Justification of Destruction \_\_\_\_\_

**CERTIFICATION: (APPLICATION MAY BE MADE BY EITHER OF THE FOLLOWING)**

I hereby certify that the information above is true and complete to the best of my knowledge and belief.

Owner \_\_\_\_\_

Transporter Jenex Operating

By \_\_\_\_\_

Address P O Box 308 Hobbs NM 88241

Title \_\_\_\_\_

Signature [Signature]

Date \_\_\_\_\_

Title Plant Manager Date 12-20-01

**OIL CONSERVATION DIVISION**

Approved By Marie Peterson

MARIE PETERSON  
Title GEOLOGICAL / PETROLEUM  
TECHNICIAN

Date JAN 03 2002

A COPY OF THIS FORM MUST BE ON LOCATION DURING TANK CLEANING, REMOVAL OF SEDIMENT OIL OR MISCELLANEOUS HYDROCARBONS, AND MUST BE PRESENTED WITH TANK BOTTOMS, SEDIMENT OIL OR MISCELLANEOUS HYDROCARBONS AT THE TREATING PLANT TO WHICH IT IS DELIVERED.

DISTRIBUTION BY OCD	
	Santa Fe
	File
	Operator
	Transporter (2)

District I  
1625 N. French Dr., Hobbs, NM 88240  
District II  
811 South First, Artesia, NM 88210  
District III  
1000 Rio Brazos Road, Aztec, NM 87410  
District IV  
2040 South Pacheco, Santa Fe, NM 87505

State of New Mexico  
Energy Minerals and Natural Resources

Oil Conservation Division  
2040 South Pacheco  
Santa Fe, NM 87505

Form C-117 A  
Revised March 17, 1999

Submit 5 Copies to  
Appropriate District Office

PERMIT NO. H-24187

**TANK CLEANING, SEDIMENT OIL REMOVAL, TRANSPORTATION OF MISCELLANEOUS HYDROCARBONS AND DISPOSAL PERMIT**

Operator or Owner Rice Operating Address 122 W Taylor Hobbs Nm 88240  
Lease or Facility Name Justice B-12 Location 12-25-37  
U.L. - Sec. - Twp. - Rge.

**OPERATION TO BE PERFORMED:**

Tank Cleaning  Sediment Oil Removal  Transportation of Miscellaneous Hydrocarbons

Operator or Owner Representative authorizing work Craig

Date Work to be Performed 12-21-01

**TANK CLEANING DATA** Tank Number \_\_\_\_\_ Volume \_\_\_\_\_

Tank Type \_\_\_\_\_ Volume Below Load Line \_\_\_\_\_  
**SEDIMENT OIL OR MISCELLANEOUS HYDROCARBON DATA**

Sediment Oil from:  Pit  Cellar  Other

**MISCELLANEOUS OIL**

Tank Bottoms From:  Pipeline Station  Crude Terminal  Refinery  Other\*

Catchings From:  Gasoline Plant  Gathering Lines  Salt Water Disposal System  Other\*

Pipeline Break Oil or Spill

\*Other (Explain) \_\_\_\_\_

**VOLUME AND DESTINATION:** Estimated Volume 50 Bbls. Field test volume of good oil 0 Bbls.  
(Not required prior to Division approval)

Destination (Name and Location of treating plant or other facility) Jenex Operating 11100 S Eunice Highway 18  
P O Box 308 Hobbs NM 88241

**DESTRUCTION OF SEDIMENT OIL BY:**  Burning  Pit Disposal  Use on Roads or firewalls  Other

(Explain) \_\_\_\_\_

Location of Destruction \_\_\_\_\_

Justification of Destruction \_\_\_\_\_

**CERTIFICATION: (APPLICATION MAY BE MADE BY EITHER OF THE FOLLOWING)**

I hereby certify that the information above is true and complete to the best of my knowledge and belief.

Owner \_\_\_\_\_

Transporter Jenex Operating

By \_\_\_\_\_

Address P O Box 308 Hobbs NM 88241

Title \_\_\_\_\_

Signature [Signature]

Date \_\_\_\_\_

Title Plant Manager Date 12-21-01

**OIL CONSERVATION DIVISION**

Approved By Marie Peterson Title MARIE PETERSON Date JAN 03 2002  
GEOLOGICAL / PETROLEUM  
TECHNICIAN

A COPY OF THIS FORM MUST BE ON LOCATION DURING TANK CLEANING, REMOVAL OF SEDIMENT OIL OR MISCELLANEOUS HYDROCARBONS, AND MUST BE PRESENTED WITH TANK BOTTOMS, SEDIMENT OIL OR MISCELLANEOUS HYDROCARBONS AT THE TREATING PLANT TO WHICH IT IS DELIVERED.

DISTRIBUTION BY OCD	
	Santa Fe
	File
	Operator
	Transporter (2)

District I  
1625 N. French Dr., Hobbs, NM 88240  
District II  
811 South First, Artesia, NM 88210  
District III  
1000 Rio Brazos Road, Aztec, NM 87410  
District IV  
2040 South Pacheco, Santa Fe, NM 87505

State of New Mexico  
Energy Minerals and Natural Resources

Form C-117 A  
Revised March 17, 1999

Oil Conservation Division  
2040 South Pacheco  
Santa Fe, NM 87505

Submit 5 Copies to  
Appropriate District Office

PERMIT NO. H-24181

**TANK CLEANING, SEDIMENT OIL REMOVAL, TRANSPORTATION OF MISCELLANEOUS HYDROCARBONS AND DISPOSAL PERMIT**

Operator or Owner Rice Operating Address 122 W Taylor Hobbs Nm 88240  
Lease or Facility Name G-35 Location 35-17-35  
U.L. - Sec. - Twp. - Rge.

**OPERATION TO BE PERFORMED:**

- Tank Cleaning  Sediment Oil Removal  Transportation of Miscellaneous Hydrocarbons

Operator or Owner Representative authorizing work Craig

Date Work to be Performed 12-21-01

**TANK CLEANING DATA** Tank Number \_\_\_\_\_ Volume \_\_\_\_\_

Tank Type \_\_\_\_\_ Volume Below Load Line \_\_\_\_\_

**SEDIMENT OIL OR MISCELLANEOUS HYDROCARBON DATA**

Sediment Oil from:  Pit  Cellar  Other

**MISCELLANEOUS OIL**

Tank Bottoms From:  Pipeline Station  Crude Terminal  Refinery  Other\*

Catchings From:  Gasoline Plant  Gathering Lines  Salt Water Disposal System  Other\*

Pipeline Break Oil or Spill

\*Other (Explain) \_\_\_\_\_

**VOLUME AND DESTINATION:** Estimated Volume 50 Bbls. Field test volume of good oil 19.00 Bbls.  
(Not required prior to Division approval)

Destination (Name and Location of treating plant or other facility) Jenex Operating 11100 S Eunice Highway 18  
P O Box 308 Hobbs NM 88241

**DESTRUCTION OF SEDIMENT OIL BY:**  Burning  Pit Disposal  Use on Roads or firewalls  Other

(Explain) \_\_\_\_\_

Location of Destruction \_\_\_\_\_

Justification of Destruction \_\_\_\_\_

**CERTIFICATION: (APPLICATION MAY BE MADE BY EITHER OF THE FOLLOWING)**

I hereby certify that the information above is true and complete to the best of my knowledge and belief.

Owner \_\_\_\_\_

Transporter Jenex Operating

By \_\_\_\_\_

Address P O Box 308 Hobbs NM 88241

Title \_\_\_\_\_

Signature [Signature]

Date \_\_\_\_\_

Title Plant Manager Date 12-20-01

**OIL CONSERVATION DIVISION**

Approved By Marie Peterson

MARIE PETERSON  
Title GEOLOGICAL / PETROLEUM  
TECHNICIAN

Date \_\_\_\_\_  
**JAN 03 2002**

A COPY OF THIS FORM MUST BE ON LOCATION DURING TANK CLEANING, REMOVAL OF SEDIMENT OIL OR MISCELLANEOUS HYDROCARBONS, AND MUST BE PRESENTED WITH TANK BOTTOMS, SEDIMENT OIL OR MISCELLANEOUS HYDROCARBONS AT THE TREATING PLANT TO WHICH IT IS DELIVERED.

DISTRIBUTION BY OCD	
	Santa Fe
	File
	Operator
	Transporter (2)

District I  
1625 N. French Dr., Hobbs, NM 88240  
District II  
811 South First, Artesia, NM 88210  
District III  
1000 Rio Brazos Road, Aztec, NM 87410  
District IV  
2040 South Pacheco, Santa Fe, NM 87505

State of New Mexico  
Energy Minerals and Natural Resources

Form C-117 A  
Revised March 17, 1999

Oil Conservation Division  
2040 South Pacheco  
Santa Fe, NM 87505

Submit 5 Copies to  
Appropriate District Office

PERMIT NO. H-24180

**TANK CLEANING, SEDIMENT OIL REMOVAL, TRANSPORTATION OF MISCELLANEOUS HYDROCARBONS AND DISPOSAL PERMIT**

Operator or Owner Sundance Services Address P.O. Box 1737 Eunice NM 88231  
Lease or Facility Name Prabo Facility Location 29-21-38  
U.L. - Sec. - Twp. - Rge.

**OPERATION TO BE PERFORMED:**

- Tank Cleaning  Sediment Oil Removal  Transportation of Miscellaneous Hydrocarbons

Operator or Owner Representative authorizing work Kelly

Date Work to be Performed 12-19-01

**TANK CLEANING DATA** Tank Number \_\_\_\_\_ Volume \_\_\_\_\_

Tank Type \_\_\_\_\_ Volume Below Load Line \_\_\_\_\_  
**SEDIMENT OIL OR MISCELLANEOUS HYDROCARBON DATA**

Sediment Oil from:  Pit  Cellar  Other

**MISCELLANEOUS OIL**

Tank Bottoms From:  Pipeline Station  Crude Terminal  Refinery  Other\*

Catchings From:  Gasoline Plant  Gathering Lines  Salt Water Disposal System  Other\*

Pipeline Break Oil or Spill

\*Other (Explain) \_\_\_\_\_

**VOLUME AND DESTINATION:** Estimated Volume 185 Bbls. Field test volume of good oil 183.73 Bbls.  
(Not required prior to Division approval)

Destination (Name and Location of treating plant or other facility) Jenex Operating 11100 S Eunice Highway 18  
P O Box 308 Hobbs NM 88241

**DESTRUCTION OF SEDIMENT OIL BY:**  Burning  Pit Disposal  Use on Roads or firewalls  Other

(Explain) \_\_\_\_\_

Location of Destruction \_\_\_\_\_

Justification of Destruction \_\_\_\_\_

**CERTIFICATION: (APPLICATION MAY BE MADE BY EITHER OF THE FOLLOWING)**

I hereby certify that the information above is true and complete to the best of my knowledge and belief.

Owner \_\_\_\_\_

Transporter Jenex Operating

By \_\_\_\_\_

Address P O Box 308 Hobbs NM 88241

Title \_\_\_\_\_

Signature [Signature]

Date \_\_\_\_\_

Title Plant Manager Date 12-19-01

**OIL CONSERVATION DIVISION**

Approved By Marie Peterson Title MARIE PETERSON Date JAN 03 2002  
GEOLOGICAL / PETROLEUM  
TECHNICIAN

A COPY OF THIS FORM MUST BE ON LOCATION DURING TANK CLEANING, REMOVAL OF SEDIMENT OIL OR MISCELLANEOUS HYDROCARBONS, AND MUST BE PRESENTED WITH TANK BOTTOMS, SEDIMENT OIL OR MISCELLANEOUS HYDROCARBONS AT THE TREATING PLANT TO WHICH IT IS DELIVERED.

DISTRIBUTION BY OCD	
	Santa Fe
	File
	Operator
	Transporter (2)



District I  
1625 N. French Dr., Hobbs, NM 88240  
District II  
811 South First, Artesia, NM 88210  
District III  
1000 Rio Brazos Road, Aztec, NM 87410  
District IV  
2040 South Pacheco, Santa Fe, NM 87505

State of New Mexico  
Energy Minerals and Natural Resources

Oil Conservation Division  
2040 South Pacheco  
Santa Fe, NM 87505

Form C-117 A  
Revised March 17, 1999

Submit 5 Copies to  
Appropriate District Office

PERMIT NO. H-24179

**TANK CLEANING, SEDIMENT OIL REMOVAL, TRANSPORTATION OF MISCELLANEOUS HYDROCARBONS AND DISPOSAL PERMIT**

Operator or Owner Rice Operating Address 122 W Taylor Hobbs Nm 88240  
Lease or Facility Name M-9 Location 9-20-37  
U.L. - Sec. - Twp. - Rge.

**OPERATION TO BE PERFORMED:**

Tank Cleaning  Sediment Oil Removal  Transportation of Miscellaneous Hydrocarbons

Operator or Owner Representative authorizing work Craig

Date Work to be Performed 12-19-01

**TANK CLEANING DATA** Tank Number \_\_\_\_\_ Volume \_\_\_\_\_

Tank Type \_\_\_\_\_ Volume Below Load Line \_\_\_\_\_

**SEDIMENT OIL OR MISCELLANEOUS HYDROCARBON DATA**

Sediment Oil from:  Pit  Cellar  Other

**MISCELLANEOUS OIL**

Tank Bottoms From:  Pipeline Station  Crude Terminal  Refinery  Other\*

Catchings From:  Gasoline Plant  Gathering Lines  Salt Water Disposal System  Other\*

Pipeline Break Oil or Spill

\*Other (Explain) \_\_\_\_\_

**VOLUME AND DESTINATION:** Estimated Volume 100 Bbls. Field test volume of good oil 93.29 Bbls.  
(Not required prior to Division approval)

Destination (Name and Location of treating plant or other facility) Jenex Operating 11100 S Eunice Highway 18  
P O Box 308 Hobbs NM 88241

**DESTRUCTION OF SEDIMENT OIL BY:**  Burning  Pit Disposal  Use on Roads or firewalls  Other

(Explain) \_\_\_\_\_

Location of Destruction \_\_\_\_\_

Justification of Destruction \_\_\_\_\_

**CERTIFICATION:** (APPLICATION MAY BE MADE BY EITHER OF THE FOLLOWING)

I hereby certify that the information above is true and complete to the best of my knowledge and belief.

Owner \_\_\_\_\_

Transporter Jenex Operating

By \_\_\_\_\_

Address P O Box 308 Hobbs NM 88241

Title \_\_\_\_\_

Signature [Signature]

Date \_\_\_\_\_

Title Plant Manager Date 12-19-01

**OIL CONSERVATION DIVISION**

Approved By Marie Peterson Title MARIE PETERSON GEOLOGICAL / PETROLEUM TECHNICIAN Date JAN 03 2002

A COPY OF THIS FORM MUST BE ON LOCATION DURING TANK CLEANING, REMOVAL OF SEDIMENT OIL OR MISCELLANEOUS HYDROCARBONS, AND MUST BE PRESENTED WITH TANK BOTTOMS, SEDIMENT OIL OR MISCELLANEOUS HYDROCARBONS AT THE TREATING PLANT TO WHICH IT IS DELIVERED.

DISTRIBUTION BY OCD	
	Santa Fe
	File
	Operator
	Transporter (2)

District I  
1625 N. French Dr., Hobbs, NM 88240  
District II  
811 South First, Artesia, NM 88210  
District III  
1000 Rio Brazos Road, Aztec, NM 87410  
District IV  
2040 South Pacheco, Santa Fe, NM 87505

State of New Mexico  
Energy Minerals and Natural Resources

Oil Conservation Division  
2040 South Pacheco  
Santa Fe, NM 87505

Form C-117 A  
Revised March 17, 1999

Submit 5 Copies to  
Appropriate District Office

PERMIT NO. H-24178

**TANK CLEANING, SEDIMENT OIL REMOVAL, TRANSPORTATION OF MISCELLANEOUS HYDROCARBONS AND DISPOSAL PERMIT**

Operator or Owner Rice Operating Address 122 W Taylor Hobbs NM 88240  
Lease or Facility Name I-1 Location F-20-36  
U.L. - Sec. - Twp. - Rge.

**OPERATION TO BE PERFORMED:**

- Tank Cleaning  Sediment Oil Removal  Transportation of Miscellaneous Hydrocarbons

Operator or Owner Representative authorizing work 12-19-01 Craig

Date Work to be Performed 12-19-01

**TANK CLEANING DATA** Tank Number \_\_\_\_\_ Volume \_\_\_\_\_

Tank Type \_\_\_\_\_ Volume Below Load Line \_\_\_\_\_

**SEDIMENT OIL OR MISCELLANEOUS HYDROCARBON DATA**

Sediment Oil from:  Pit  Cellar  Other

**MISCELLANEOUS OIL**

Tank Bottoms From:  Pipeline Station  Crude Terminal  Refinery  Other\*

Catchings From:  Gasoline Plant  Gathering Lines  Salt Water Disposal System  Other\*

Pipeline Break Oil or Spill

\*Other (Explain) \_\_\_\_\_

**VOLUME AND DESTINATION:** Estimated Volume 190 Bbls. Field test volume of good oil 190.70 Bbls.  
(Not required prior to Division approval)

Destination (Name and Location of treating plant or other facility) Jenex Operating 11100 S Eunice Highway 18  
P O Box 308 Hobbs NM 88241

**DESTRUCTION OF SEDIMENT OIL BY:**  Burning  Pit Disposal  Use on Roads or firewalls  Other

(Explain) \_\_\_\_\_

Location of Destruction \_\_\_\_\_

Justification of Destruction \_\_\_\_\_

**CERTIFICATION:** (APPLICATION MAY BE MADE BY EITHER OF THE FOLLOWING)

I hereby certify that the information above is true and complete to the best of my knowledge and belief.

Owner \_\_\_\_\_

Transporter Jenex Operating

By \_\_\_\_\_

Address P O Box 308 Hobbs NM 88241

Title \_\_\_\_\_

Signature [Signature]

Date \_\_\_\_\_

Title Plant Manager Date 12-19-01

**OIL CONSERVATION DIVISION**

Approved By Marie Peterson Title MARIE PETERSON Date JAN 03 2002  
GEOLOGICAL / PETROLEUM  
TECHNICIAN

A COPY OF THIS FORM MUST BE ON LOCATION DURING TANK CLEANING, REMOVAL OF SEDIMENT OIL OR MISCELLANEOUS HYDROCARBONS, AND MUST BE PRESENTED WITH TANK BOTTOMS, SEDIMENT OIL OR MISCELLANEOUS HYDROCARBONS AT THE TREATING PLANT TO WHICH IT IS DELIVERED.

DISTRIBUTION BY OCD	
	Santa Fe
	File
	Operator
	Transporter (2)

District I  
1625 N. French Dr., Hobbs, NM 88240  
District II  
811 South First, Artesia, NM 88210  
District III  
1000 Rio Brazos Road, Aztec, NM 87410  
District IV  
2040 South Pacheco, Santa Fe, NM 87505

State of New Mexico  
Energy Minerals and Natural Resources

Form C-117 A  
Revised March 17, 1999

Oil Conservation Division  
2040 South Pacheco  
Santa Fe, NM 87505

Submit 5 Copies to  
Appropriate District Office

PERMIT NO. H-24174

TANK CLEANING, SEDIMENT OIL REMOVAL, TRANSPORTATION OF MISCELLANEOUS HYDROCARBONS AND DISPOSAL PERMIT

Operator or Owner Rice Operating Address 122 W Taylor Hobbs NM 88240  
Lease or Facility Name N-18 Location 18-22-37  
U.L. - Sec. - Twp. - Rge.

OPERATION TO BE PERFORMED:

- Tank Cleaning  Sediment Oil Removal  Transportation of Miscellaneous Hydrocarbons

Operator or Owner Representative authorizing work Craig

Date Work to be Performed 12-18-01

TANK CLEANING DATA Tank Number \_\_\_\_\_ Volume \_\_\_\_\_

Tank Type \_\_\_\_\_ Volume Below Load Line \_\_\_\_\_

SEDIMENT OIL OR MISCELLANEOUS HYDROCARBON DATA

Sediment Oil from:  Pit  Cellar  Other

MISCELLANEOUS OIL

Tank Bottoms From:  Pipeline Station  Crude Terminal  Refinery  Other\*

Catchings From:  Gasoline Plant  Gathering Lines  Salt Water Disposal System  Other\*

Pipeline Break Oil or Spill

\*Other (Explain) \_\_\_\_\_

VOLUME AND DESTINATION: Estimated Volume 100 Bbls. Field test volume of good oil 45.55 Bbls.  
(Not required prior to Division approval)

Destination (Name and Location of treating plant or other facility) Jenex Operating 11100 S Eunice Highway 18  
P O Box 308 Hobbs NM 88241

DESTRUCTION OF SEDIMENT OIL BY:  Burning  Pit Disposal  Use on Roads or firewalls  Other

(Explain) \_\_\_\_\_

Location of Destruction \_\_\_\_\_

Justification of Destruction \_\_\_\_\_

CERTIFICATION: (APPLICATION MAY BE MADE BY EITHER OF THE FOLLOWING)

I hereby certify that the information above is true and complete to the best of my knowledge and belief.

Owner \_\_\_\_\_

Transporter Jenex Operating

By \_\_\_\_\_

Address P O Box 308 Hobbs NM 88241

Title \_\_\_\_\_

Signature [Signature]

Date \_\_\_\_\_

Title Plant Manager Date 12-18-01

OIL CONSERVATION DIVISION

Approved By Marie Peterson

Title MARIE PETERSON  
GEOLOGICAL / PETROLEUM  
TECHNICIAN

Date JAN 03 2002

DISTRIBUTION BY OCD	
	Santa Fe
	File
	Operator
	Transporter (2)

A COPY OF THIS FORM MUST BE ON LOCATION DURING TANK CLEANING, REMOVAL OF SEDIMENT OIL OR MISCELLANEOUS HYDROCARBONS, AND MUST BE PRESENTED WITH TANK BOTTOMS, SEDIMENT OIL OR MISCELLANEOUS HYDROCARBONS AT THE TREATING PLANT TO WHICH IT IS DELIVERED.

District I  
1625 N. French Dr., Hobbs, NM 88240  
District II  
811 South First, Artesia, NM 88210  
District III  
1000 Rio Brazos Road, Aztec, NM 87410  
District IV  
2040 South Pacheco, Santa Fe, NM 87505

State of New Mexico  
Energy Minerals and Natural Resources

Oil Conservation Division  
2040 South Pacheco  
Santa Fe, NM 87505

Form C-117 A  
Revised March 17, 1999

Submit 5 Copies to  
Appropriate District Office

PERMIT NO. H-24172

**TANK CLEANING, SEDIMENT OIL REMOVAL, TRANSPORTATION OF MISCELLANEOUS HYDROCARBONS AND DISPOSAL PERMIT**

Operator or Owner Rice Operating Address 122 w Taylor Hobbs NM 88240  
Lease or Facility Name F-30 Location 30-18-39  
U.L. - Sec. - Twp. - Rge.

**OPERATION TO BE PERFORMED:**

- Tank Cleaning  Sediment Oil Removal  Transportation of Miscellaneous Hydrocarbons

Operator or Owner Representative authorizing work Craig

Date Work to be Performed 12-18-1

**TANK CLEANING DATA** Tank Number \_\_\_\_\_ Volume \_\_\_\_\_

Tank Type \_\_\_\_\_ Volume Below Load Line \_\_\_\_\_

**SEDIMENT OIL OR MISCELLANEOUS HYDROCARBON DATA**

Sediment Oil from:  Pit  Cellar  Other

**MISCELLANEOUS OIL**

Tank Bottoms From:  Pipeline Station  Crude Terminal  Refinery  Other\*

Catchings From:  Gasoline Plant  Gathering Lines  Salt Water Disposal System  Other\*

Pipeline Break Oil or Spill

\*Other (Explain) \_\_\_\_\_

**VOLUME AND DESTINATION:** Estimated Volume 100 Bbls. Field test volume of good oil 49.77 Bbls.  
(Not required prior to Division approval)

Destination (Name and Location of treating plant or other facility) Jenex Operating 11100 S Eunice Highway 18  
P O Box 308 Hobbs NM 88241

**DESTRUCTION OF SEDIMENT OIL BY:**  Burning  Pit Disposal  Use on Roads or firewalls  Other

(Explain) \_\_\_\_\_

Location of Destruction \_\_\_\_\_

Justification of Destruction \_\_\_\_\_

**CERTIFICATION: (APPLICATION MAY BE MADE BY EITHER OF THE FOLLOWING)**

I hereby certify that the information above is true and complete to the best of my knowledge and belief.

Owner \_\_\_\_\_

Transporter Jenex Operating

By \_\_\_\_\_

Address P O Box 308 Hobbs NM 88241

Title \_\_\_\_\_

Signature [Signature]

Date \_\_\_\_\_

Title Plant Manager Date 12-18-1

**OIL CONSERVATION DIVISION**

Approved By Marie Peterson Title MARIE PETERSON GEOLOGICAL / PETROLEUM TECHNICIAN Date JAN 03 2002

A COPY OF THIS FORM MUST BE ON LOCATION DURING TANK CLEANING, REMOVAL OF SEDIMENT OIL OR MISCELLANEOUS HYDROCARBONS, AND MUST BE PRESENTED WITH TANK BOTTOMS, SEDIMENT OIL OR MISCELLANEOUS HYDROCARBONS AT THE TREATING PLANT TO WHICH IT IS DELIVERED.

DISTRIBUTION BY OCD	
	Santa Fe
	File
	Operator
	Transporter (2)

District I  
1625 N. French Dr., Hobbs, NM 88240  
District II  
811 South First, Artesia, NM 88210  
District III  
1000 Rio Brazos Road, Aztec, NM 87410  
District IV  
2040 South Pacheco, Santa Fe, NM 87505

State of New Mexico  
Energy Minerals and Natural Resources

Form C-117 A  
Revised March 17, 1999

Oil Conservation Division  
2040 South Pacheco  
Santa Fe, NM 87505

Submit 5 Copies to  
Appropriate District Office

PERMIT NO. H-24171

TANK CLEANING, SEDIMENT OIL REMOVAL, TRANSPORTATION OF MISCELLANEOUS HYDROCARBONS AND DISPOSAL PERMIT

Operator or Owner Rice Operating Address 122 W Taylor Hobbs NM 88240  
Lease or Facility Name C-2 Location 2-22-37  
U.L. - Sec. - Twp. - Rge.

OPERATION TO BE PERFORMED:

Tank Cleaning  Sediment Oil Removal  Transportation of Miscellaneous Hydrocarbons

Operator or Owner Representative authorizing work \_\_\_\_\_

Date Work to be Performed 12-18-01

TANK CLEANING DATA Tank Number \_\_\_\_\_ Volume \_\_\_\_\_

Tank Type \_\_\_\_\_ Volume Below Load Line \_\_\_\_\_

SEDIMENT OIL OR MISCELLANEOUS HYDROCARBON DATA

Sediment Oil from:  Pit  Cellar  Other

MISCELLANEOUS OIL

Tank Bottoms From:  Pipeline Station  Crude Terminal  Refinery  Other\*

Catchings From:  Gasoline Plant  Gathering Lines  Salt Water Disposal System  Other\*

Pipeline Break Oil or Spill

\*Other (Explain) \_\_\_\_\_

VOLUME AND DESTINATION: Estimated Volume 100 Bbls. Field test volume of good oil 78.91 Bbls.  
(Not required prior to Division approval)

Destination (Name and Location of treating plant or other facility) Jenex Operating 11100 S Eunice Highway 18  
P O Box 308 Hobbs NM 88241

DESTRUCTION OF SEDIMENT OIL BY:  Burning  Pit Disposal  Use on Roads or firewalls  Other

(Explain) \_\_\_\_\_

Location of Destruction \_\_\_\_\_

Justification of Destruction \_\_\_\_\_

CERTIFICATION: (APPLICATION MAY BE MADE BY EITHER OF THE FOLLOWING)

I hereby certify that the information above is true and complete to the best of my knowledge and belief.

Owner \_\_\_\_\_

Transporter Jenex Operating

By \_\_\_\_\_

Address P O Box 308 Hobbs NM 88241

Title \_\_\_\_\_

Signature [Signature]

Date \_\_\_\_\_

Title Plant Manager Date 12-18-01

OIL CONSERVATION DIVISION

Approved By Marie Peterson

Title MARIE PETERSON  
GEOLOGICAL / PETROLEUM  
TECHNICIAN

Date

JAN 03 2002

DISTRIBUTION BY OCD	
	Santa Fe
	File
	Operator
	Transporter (2)

A COPY OF THIS FORM MUST BE ON LOCATION DURING TANK CLEANING, REMOVAL OF SEDIMENT OIL OR MISCELLANEOUS HYDROCARBONS, AND MUST BE PRESENTED WITH TANK BOTTOMS, SEDIMENT OIL OR MISCELLANEOUS HYDROCARBONS AT THE TREATING PLANT TO WHICH IT IS DELIVERED.

District I  
1625 N. French Dr., Hobbs, NM 88240  
District II  
811 South First, Artesia, NM 88210  
District III  
1000 Rio Brazos Road, Aztec, NM 87410  
District IV  
2040 South Pacheco, Santa Fe, NM 87505

State of New Mexico  
Energy Minerals and Natural Resources

Form C-117 A  
Revised March 17, 1999

Oil Conservation Division  
2040 South Pacheco  
Santa Fe, NM 87505

Submit 5 Copies to  
Appropriate District Office

PERMIT NO. H-24170

**TANK CLEANING, SEDIMENT OIL REMOVAL, TRANSPORTATION OF MISCELLANEOUS HYDROCARBONS AND DISPOSAL PERMIT**

Operator or Owner Gandy Corp Address Box 827 Tatum Nm 88267  
Lease or Facility Name Gandy plant Location 11-10-35  
U.L. - Sec. - Twp. - Rge.

**OPERATION TO BE PERFORMED:**

- Tank Cleaning  Sediment Oil Removal  Transportation of Miscellaneous Hydrocarbons

Operator or Owner Representative authorizing work Lewis

Date Work to be Performed 12-19-01

**TANK CLEANING DATA** Tank Number \_\_\_\_\_ Volume \_\_\_\_\_

Tank Type \_\_\_\_\_ Volume Below Load Line \_\_\_\_\_  
**SEDIMENT OIL OR MISCELLANEOUS HYDROCARBON DATA**

Sediment Oil from:  Pit  Cellar  Other

**MISCELLANEOUS OIL**

Tank Bottoms From:  Pipeline Station  Crude Terminal  Refinery  Other\*

Catchings From:  Gasoline Plant  Gathering Lines  Salt Water Disposal System  Other\*

Pipeline Break Oil or Spill

\*Other (Explain) \_\_\_\_\_

**VOLUME AND DESTINATION:** Estimated Volume 760 Bbls. Field test volume of good oil 770.68 Bbls.  
(Not required prior to Division approval)

Destination (Name and Location of treating plant or other facility) Jenex Operating 11100 S Eunice Highway 18  
P O Box 308 Hobbs NM 88241

**DESTRUCTION OF SEDIMENT OIL BY:**  Burning  Pit Disposal  Use on Roads or firewalls  Other

(Explain) \_\_\_\_\_

Location of Destruction \_\_\_\_\_

Justification of Destruction \_\_\_\_\_

**CERTIFICATION: (APPLICATION MAY BE MADE BY EITHER OF THE FOLLOWING)**

I hereby certify that the information above is true and complete to the best of my knowledge and belief.

Owner \_\_\_\_\_

Transporter Jenex Operating

By \_\_\_\_\_

Address P O Box 308 Hobbs NM 88241

Title \_\_\_\_\_

Signature [Signature]

Date \_\_\_\_\_

Title Plant Manager Date 12-18-01

**OIL CONSERVATION DIVISION**

Approved By Marie Peterson Title MARIE PETERSON Date JAN 03 2002  
TECHNICIAN

A COPY OF THIS FORM MUST BE ON LOCATION DURING TANK CLEANING, REMOVAL OF SEDIMENT OIL OR MISCELLANEOUS HYDROCARBONS, AND MUST BE PRESENTED WITH TANK BOTTOMS, SEDIMENT OIL OR MISCELLANEOUS HYDROCARBONS AT THE TREATING PLANT TO WHICH IT IS DELIVERED.

DISTRIBUTION BY OCD	
	Santa Fe
	File
	Operator
	Transporter (2)

20461  
59261

District I  
1625 N. French Dr., Hobbs, NM 88240  
District II  
811 South First, Artesia, NM 88210  
District III  
1000 Rio Brazos Road, Aztec, NM 87410  
District IV  
2040 South Pacheco, Santa Fe, NM 87505

State of New Mexico  
Energy Minerals and Natural Resources

Form C-117 A  
Revised March 17, 1999

Oil Conservation Division  
2040 South Pacheco  
Santa Fe, NM 87505

Submit 5 Copies to  
Appropriate District Office

PERMIT NO. H-24169

**TANK CLEANING, SEDIMENT OIL REMOVAL, TRANSPORTATION OF MISCELLANEOUS HYDROCARBONS AND DISPOSAL PERMIT**

Operator or Owner HRC Inc. Address P.O. Box 5102 Hobbs NM 88241  
Lease or Facility Name ETZ SWD Location 26-19-38  
U.L. - Sec. - Twp. - Rge.

**OPERATION TO BE PERFORMED:**

- Tank Cleaning  Sediment Oil Removal  Transportation of Miscellaneous Hydrocarbons

Operator or Owner Representative authorizing work Gary

Date Work to be Performed 12-18-01

**TANK CLEANING DATA** Tank Number \_\_\_\_\_ Volume \_\_\_\_\_

Tank Type \_\_\_\_\_ Volume Below Load Line \_\_\_\_\_  
**SEDIMENT OIL OR MISCELLANEOUS HYDROCARBON DATA**

Sediment Oil from:  Pit  Cellar  Other

**MISCELLANEOUS OIL**

Tank Bottoms From:  Pipeline Station  Crude Terminal  Refinery  Other\*

Catchings From:  Gasoline Plant  Gathering Lines  Salt Water Disposal System  Other\*

Pipeline Break Oil or Spill

\*Other (Explain) \_\_\_\_\_

**VOLUME AND DESTINATION:** Estimated Volume 150 Bbls. Field test volume of good oil 87.06 Bbls.  
(Not required prior to Division approval)

Destination (Name and Location of treating plant or other facility) Jenex Operating 11100 S Eunice Highway 18  
P O Box 308 Hobbs NM 88241

**DESTRUCTION OF SEDIMENT OIL BY:**  Burning  Pit Disposal  Use on Roads or firewalls  Other

(Explain) \_\_\_\_\_

Location of Destruction \_\_\_\_\_

Justification of Destruction \_\_\_\_\_

**CERTIFICATION:** (APPLICATION MAY BE MADE BY EITHER OF THE FOLLOWING)

I hereby certify that the information above is true and complete to the best of my knowledge and belief.

Owner \_\_\_\_\_

Transporter Jenex Operating

By \_\_\_\_\_

Address P O Box 308 Hobbs NM 88241

Title \_\_\_\_\_

Signature [Signature]

Date \_\_\_\_\_

Title Plant Manager Date 12-18-01

**OIL CONSERVATION DIVISION**

Approved By Marie Peterson Title MARIE PETERSON GEOLOGICAL / PETROLEUM TECHNICIAN Date JAN 03 2002

A COPY OF THIS FORM MUST BE ON LOCATION DURING TANK CLEANING, REMOVAL OF SEDIMENT OIL OR MISCELLANEOUS HYDROCARBONS, AND MUST BE PRESENTED WITH TANK BOTTOMS, SEDIMENT OIL OR MISCELLANEOUS HYDROCARBONS AT THE TREATING PLANT TO WHICH IT IS DELIVERED.

DISTRIBUTION BY OCD	
	Santa Fe
	File
	Operator
	Transporter (2)



District I  
1625 N. French Dr., Hobbs, NM 88240  
District II  
811 South First, Artesia, NM 88210  
District III  
1000 Rio Brazos Road, Aztec, NM 87410  
District IV  
2040 South Pacheco, Santa Fe, NM 87505

State of New Mexico  
Energy Minerals and Natural Resources

Form C-117 A  
Revised March 17, 1999

Oil Conservation Division  
2040 South Pacheco  
Santa Fe, NM 87505

Submit 5 Copies to  
Appropriate District Office

PERMIT NO. H-24165

**TANK CLEANING, SEDIMENT OIL REMOVAL, TRANSPORTATION OF MISCELLANEOUS HYDROCARBONS AND DISPOSAL PERMIT**

Operator or Owner E.G.L. Address Box 10886 Midland Tx 79702

Lease or Facility Name ARCO STATE #2 SWD Location 16-18-35  
U.L. - Sec. - Twp. - Rge.

**OPERATION TO BE PERFORMED:**

Tank Cleaning  Sediment Oil Removal  Transportation of Miscellaneous Hydrocarbons

Operator or Owner Representative authorizing work 12-17-1 DON

Date Work to be Performed 12-17-1

**TANK CLEANING DATA** Tank Number \_\_\_\_\_ Volume \_\_\_\_\_

Tank Type \_\_\_\_\_ Volume Below Load Line \_\_\_\_\_

**SEDIMENT OIL OR MISCELLANEOUS HYDROCARBON DATA**

Sediment Oil from:  Pit  Cellar  Other

**MISCELLANEOUS OIL**

Tank Bottoms From:  Pipeline Station  Crude Terminal  Refinery  Other\*

Catchings From:  Gasoline Plant  Gathering Lines  Salt Water Disposal System  Other\*

Pipeline Break Oil or Spill

\*Other (Explain) \_\_\_\_\_

**VOLUME AND DESTINATION:** Estimated Volume 140 Bbls. Field test volume of good oil 134.85 Bbls.  
(Not required prior to Division approval)

Destination (Name and Location of treating plant or other facility) Jenex Operating 11100 S Eunice Highway 18  
P O Box 308 Hobbs NM 88241

**DESTRUCTION OF SEDIMENT OIL BY:**  Burning  Pit Disposal  Use on Roads or firewalls  Other

(Explain) \_\_\_\_\_

Location of Destruction \_\_\_\_\_

Justification of Destruction \_\_\_\_\_

**CERTIFICATION:** (APPLICATION MAY BE MADE BY EITHER OF THE FOLLOWING)

I hereby certify that the information above is true and complete to the best of my knowledge and belief.

Owner \_\_\_\_\_

Transporter Jenex Operating

By \_\_\_\_\_

Address P O Box 308 Hobbs NM 88241

Title \_\_\_\_\_

Signature [Signature]

Date \_\_\_\_\_

Title Plant Manager Date 12-17-1

**OIL CONSERVATION DIVISION**

Approved By Marie Peterson Title GEOLOGICAL / PETROLEUM Date \_\_\_\_\_

MARIE PETERSON

TECHNICIAN

JAN 03 2002

A COPY OF THIS FORM MUST BE ON LOCATION DURING TANK CLEANING, REMOVAL OF SEDIMENT OIL OR MISCELLANEOUS HYDROCARBONS, AND MUST BE PRESENTED WITH TANK BOTTOMS, SEDIMENT OIL OR MISCELLANEOUS HYDROCARBONS AT THE TREATING PLANT TO WHICH IT IS DELIVERED.

DISTRIBUTION BY OCD	
	Santa Fe
	File
	Operator
	Transporter (2)