

Common Marine Macrozoobenthos Species in The Netherlands, their Characteristics and Sensitivities to Environmental Pressures

Issued by RWS Waterdienst



A. Gittenberger
W.M.G.M van Loon



Rijkswaterstaat
Ministerie van Infrastructuur en Milieu

GiMaRIS report 2011.08

Date:

December 2011

Report nr.:

GiMaRIS 2011.08

Title:

Common Marine Macrozoobenthos Species in The Netherlands, their Characteristics and Sensitivities to Environmental Pressures

Cover photo:

From top left to bottom right the cover plate figures the common whelk *Buccinum undatum*; the scaleworm *Harmothoe imbricata*; the Brown crab *Cancer pagurus*; and the sea anemone *Urticina felina*

Authors:

dr. A. Gittenberger (GiMaRIS)

dr. W.M.G.M van Loon (RWS Waterdienst)

Address / Contractor:

GiMaRIS, Leiden BioScience Park

J.H. Oortweg 21

2333 CH Leiden

Info@GiMaRIS.com

www.GiMaRIS.com

Issued by:

RWS Waterdienst

Project leader:

dr. S. Kabuta

Address:

Zuiderwagenplein 2

8224 AD Lelystad

Postbus 17

8200 AA Lelystad

Benthos experts ir. M.A. Faasse and dr. R.J. Leewis are thanked for their invaluable help in assessing the AMBI values.

Layout: drs. M. Rensing

GiMaRIS holds no liabilities for damages resulting from the use of the data in this report. The client indemnifies GiMaRIS for claims of third parties connecting with the data in this report.

Index

Summary	p. 4
1. A list of the common, marine macrozoobenthos species of The Netherlands	p. 4
2. 2. AMBI, AMBI Sedimentation and AMBI fisheries	p. 16
2.1 AMBI: AZTI Marine Biotic Index	p. 20
2.2 AMBI Fisheries	p. 20
2.3 AMBI Sedimentation	p. 21
3. r/K strategist and Infaunal Trophic Index	p. 21
3.1 r/K strategist	p. 21
3.2 ITI values	p. 22
4. Correlation analysis of indicators	p. 23
5. Non-native species	p. 24
6. The species database	p. 24
6.1 Query: All_Sp_AMBIs_ITIs_r/K strategist	p. 25
6.2 Query: AMBI fisheries	p. 25
6.3 Query: AMBI	p. 25
6.4 Query: AMBI sedimentation	p. 25
6.5 Query: ITIs_r/Kstrategist	p. 25
6.6 Query: Non_natives	p. 25
6.7 Query: References	p. 25
6.8 Query: Taxonomy	p. 26
6.9 Owner, Maintenance and Use of the Database	p. 26
7 References	p. 26
APPENDIX: Data sources	p. 28

Summary

In this report and associated database, a selection of approximately 300 most common marine benthos species in the Netherlands is given and some of their most important characteristics and sensitivities to pressures. This study was commissioned by RWS Waterdienst to GiMaRIS, as a part of the design, calibration and intercalibration project for a redesigned marine benthos WFD metric (the BEQI-2) for the Netherlands (see Boon *et al.*, 2011).

The most common marine benthos species were selected based on their relatively high abundances or biomass in the national MWTL benthos dataset. In order to supplement this species selection, which mostly focuses on endofauna, a selection of the most important epifauna species was made using a few other datasets.

For approximately 300 species, reference data were collected for the AMBI (AZTI Marine Biotic Index), AMBI Sedimentation and AMBI Fisheries (two newly designed indicators based on the AMBI), Infaunal Trophic Index (ITI), r/K strategy and non-native species data. The reference data in the database are supported by approximately 500 literature references.

The resulting species database with reference information will be available for Dutch and European benthos laboratories, on the condition that these laboratories will yearly contribute a few new species records for this database. In this way, we hope that this database will become a commonly used and expanding tool for the Dutch and European marine benthos assessments.

1. A list of the common, marine macrozoobenthos species of The Netherlands

This study was commissioned by RWS Waterdienst to GiMaRIS, as a part of the design, calibration and intercalibration project for a redesigned marine benthos WFD metric (the BEQI-2) for RWS Waterdienst (see Boon *et al.*, 2011). For this project, there was a need to get clear information on the common marine benthos species in the Netherlands and a selection of important species properties for benthos assessments. Besides for the WFD, the results of the study presented here are expected to be useful for the Marine Strategy, the WFD discussions on non-native species and other RWS marine projects.

The list presented in Table 1 includes the common macrozoobenthos species of The Netherlands, their characteristics and their sensitivities for environmental pressures. This list, which is also included in a database, can be used for the calibration of macrozoobenthos metrics, which have been developed in the Netherlands to comply with the European Water Framework Directive (Loon *et al.*, 2011a-c), for the Marine Framework Directive and for large marine projects of Rijkswaterstaat. The species list is based on a variety of datasets, databases and other lists of organisms that have been and/or are monitored along the Dutch coasts and in the Dutch estuaries. These data sources and more specifically the species selected from them, can be found in table 1 and in the appendix. Only the ‘common’ macrozoobenthos species that have been identified down to the species level and belong to the Animalia, were included.

The MWTL dataset includes monitoring data from 1984 to 2008 collected in the Delta area, the North Sea and Wadden Sea. The benthic organisms that are best represented in this data-set concern endofauna, because the MWTL sampling is aimed at soft-bottom endofauna, and not

at epifauna. Furthermore, sessile epifauna like sponges, ascidians, bryozoans, echinoderms and cnidarians are often not identified at the species level due to formalin conservation. Most molluscs, worms and crustaceans are identified to the species level however. Species in the MWTL-database (Table 1) are considered to be “common” if they were scored in all the three major ecosystems that are monitored along the Dutch coast, i.e. the Delta area, North Sea and Wadden Sea, and/or if their average density in the samples in which they were scored, was higher or equal to 3% of the density of the species with the highest average density in the dataset that was analysed. For biomass the threshold value of 2 % was chosen. These threshold values of 3 % and 2 % for respectively density and biomass were chosen because many more, e.g. about 100 when considering density, relatively rare species would be considered to be “common species” with selection criteria of respectively 2% or 1% (Table 1). This is also illustrated in Figure 1, in which one can see (for density) that the threshold value of 3% is more or less chosen at the place where the graphs starts to flatten. When

selecting the common species, the datasets from the Delta area, North Sea and Wadden Sea were considered separately. As an example, this selection method is illustrated in figure 1 in which “density” is used as the abundance measure. This figure shows how most species in these datasets are relatively rare, and that the relative amount of rare species appears to be area specific. Relatively seen, considering the densities of species, there seem to be only a few common species in the Wadden Sea, while there are relative many common species in the Delta area (Figure 1). In figure 2 the parameter biomass is used for selecting the common species.

In the MWTL macrozoobenthos monitoring programme of RWS epifauna is poorly represented because the monitoring is designed for infauna and not for epifauna. In order to fill this epifauna gap for common species, a few other Dutch marine data sources were used.

Since 1994 volunteer scuba-divers of the MOO-project of the ANEMOON foundation score every species they see during their dives, which

Table 1. The data sources used in the present study. The total number of Dutch benthic species in these sources is mentioned in addition to the number of species that were identified down to the species level, and the numbers of species that are found to be “common” under various selection criteria described in more detail in the main text. The “Nederlands Soortenregister”, i.e. www.soortenregister.nl, is an official list of all species that occur in The Netherlands and is compatible with the World Register of Marine Species (WoRMS, www.marinespecies.org), which is the source for the marine TWN-codes (<http://www.idsw.nl>) that are used by the Netherlands ministry of Traffic and Water management. It is added here to give an indication of the total number of benthic, marine animal species in The Netherlands. WoRMS was used as a standard for the taxonomical names.

Source dataset	Abundance:	Total number of species	Identified to species level	> 1% max. abundance	> 2% max. abundance	> 3% max. abundance	> 5% max. abundance	> 4% cover
MWTL, 1990-2008 data, Delta area	Density (/m ²)	415	275	272	211	148	91	-
MWTL, 1990-2008 data, Delta area	Biomass (mg/m ²)	402	271	15	6	4	3	-
MWTL, 1984-2008 data, North Sea	Density (/m ²)	612	452	359	176	107	40	-
MWTL, 1984-2008 data, North Sea	Biomass (mg/m ²)	583	432	60	38	30	19	-
MWTL, 1989-2008 data, Wadden Sea	Density (/m ²)	104	101	6	4	3	2	-
MWTL, 1989-2008 data, Wadden Sea	Biomass (mg/m ²)	108	105	19	15	13	10	-
ANEMOON Foundation, MOO-project	-	105	105	-	-	-	-	-
ANEMOON Foundation, Het Duiken Gebuiken 2	-	163	155	-	-	-	-	-
SETL project, all species	Cover (1-25)	160	91	-	-	-	-	66
SETL project, Delta area	Cover (1-25)	128	78	-	-	-	-	57
SETL project, North Sea	Cover (1-25)	62	40	-	-	-	-	31
SETL project, Wadden Sea	Cover (1-25)	62	42	-	-	-	-	30

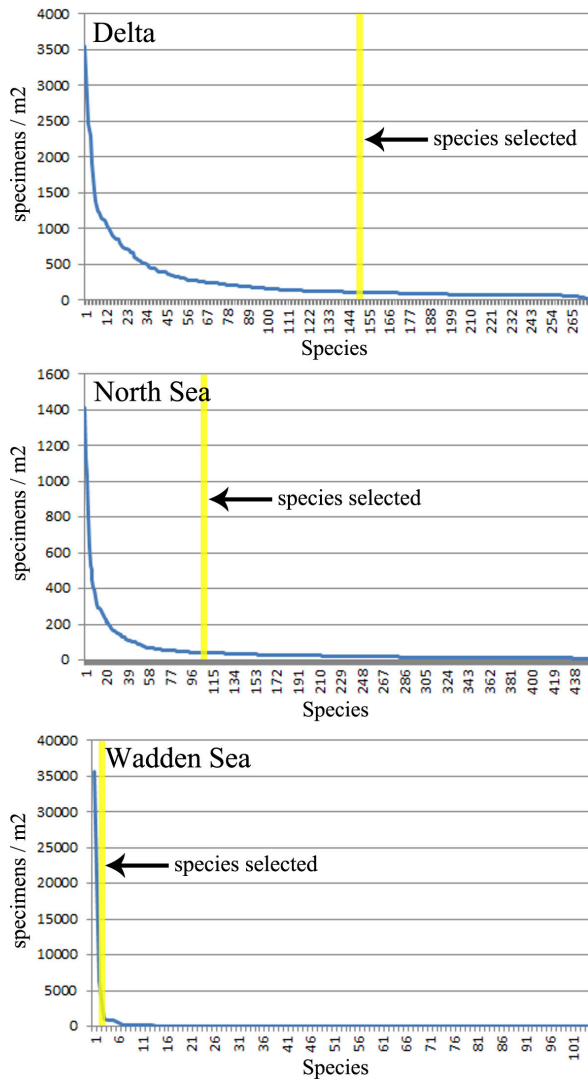


Fig. 1. The average densities (specimens /m²) in which species were recorded in respectively the Delta area, the North Sea and the Wadden Sea in the MWTL database. The species are ordered from the most abundant species to the least abundant species. All species left of the yellow line were considered to be “common” species, and selected in the present study to be included in the list of the common, marine, benthic species of The Netherlands. Their abundances are 2% or more of that of the most abundant species.

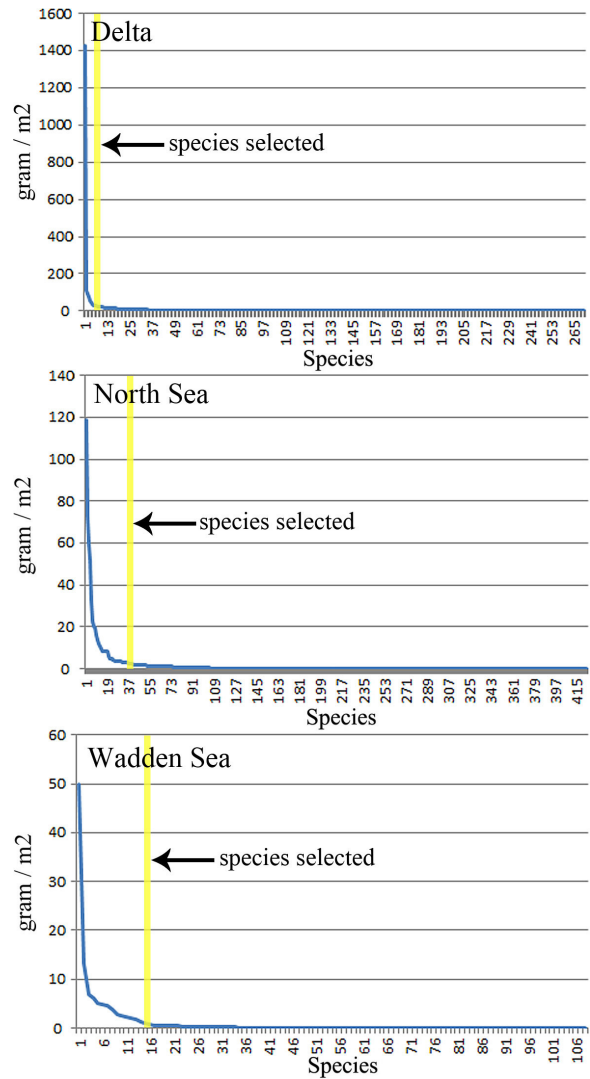


Fig. 2. The average biomass (g /m²) in which species were recorded in respectively the Delta area, the North Sea and the Wadden Sea in the MWTL database. The species are ordered from the most abundant species to the least abundant species. All species left of the yellow line were considered to be “common” species, and selected in the present study to be included in the list of the common, marine, benthic species of The Netherlands. Their abundances are 3% or more of that of the most abundant species.

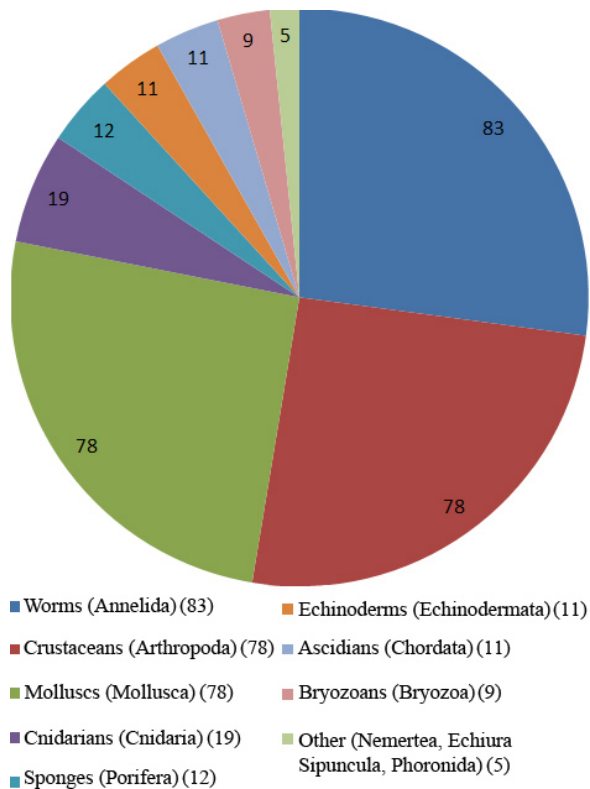


Fig. 3. Number of species per species group that was included in the final list of the common, marine, benthic, animal species of The Netherlands (Table 2).

are mostly made in the Delta area. The benthic species that were included from this project concern the common, for divers easily visible species. Although endofauna is badly scored, the common epifauna species are well represented, among which also many of the species of sponges, ascidians, bryozoans, echinoderms and cnidarians that are not identified to the species level in the MWTL database. The species on the lists of the marine volunteer projects of the ANEMOON foundation were all assumed to be “common species”

As a final source of common marine species, the SETL-dataset was used. During the fouling community study SETL, species (> 1 mm) on about 200 14x14 PVC plates are scored every three months since 2006. They are deployed at various places along the Dutch coast, from the Delta area to the Wadden Sea. Especially benthic

epifauna species like barnacles, hydroids, bryozoans, flatworms and sponges are well represented in this monitoring project. Most of these species are not identified to the species level in the MWTL database and are missed by divers in the above described MOO-project because they are too small. For each of these species a measure for cover, i.e. 1-25 (25 = 100% cover) is noted for each plate. In the present study the SETL data-set from 2006 to 2009 was used. “Common species” in this dataset were considered to be the species with an average cover of more than 1. Although the organisms scored in this project were growing on a floating object, they all concern benthic species that under natural conditions would be found on the bottom.

The final list of common marine benthic species in The Netherlands includes 312 species (Table 2). Most of these species concern worms (Annelida), crustaceans (Arthropoda) and Molluscs (Mollusca), although the most common sponges (Porifera), echinoderms (Echinoderms), sea-squirts (Ascidians) and Bryozoans (Bryozoans) are also included (Figs 3-4).

The World Register of Marine Species (WORMS: www.marinespecies.org) is used as a standard for the taxonomy. Worms is also the standard source for the marine TWN-codes (<http://www.idsw.nl>), i.e. the standardized species names that are used by The Netherlands ministry of Traffic and Water management, and for the Dutch Species Register, which includes all species that occur in The Netherlands (www.soortenregister.nl).

In addition table 2 shows the distribution of the selected species over the Delta area, the North Sea and the Wadden Sea according to the MWTL-database. In the final list 144, 168, and 87 species were included of the 281, 458, and 112 species that were identified down to the species level in these three areas respectively, i.e. the Delta area, the North Sea and the Wadden Sea.




Fig 4. For each of the species groups in Fig. 3 a species is illustrated i.e. respectively *Harmothoe imbricata*, *Cancer pagurus*, *Buccinum undatum*, *Urticina felina*, *Haliclona xena* & *Leucosolenia variabilis*, *Ophiura ophiura*, *Ciona intestinalis* and *Bugula stolonifera*.

Table 2. Occurrence of 307 common, marine, benthic, animal species in The Netherlands. The World Register of Marine Species (WoRMS : www.marinespecies.org) was used to standardize the taxonomical names. The distribution of the species in the Delta area, the North Sea and the Wadden Sea is added based on the MWTL benthos data. Many species that appear to be absent in all three areas, concern common species, but were not identified down to the species level in the MWTL-database. For the samples in which a specific species was present, the average densities and biomasses were calculated and are presented in the classes [1 =>0 to 10], [2 = >10 to 100], [3 =>100 to 1000], [4 =>1000 to 10,000] and [5 = > 10,000] specimens/m² for the densities and mg/m² for the biomass values.

WoRMS standardized name	Common name	Occurrence (x)			Density (specimens/m ²)			Biomass (mg/m ²)		
		Delta area	North Sea	Wadden Sea	Delta area	North Sea	Wadden Sea	Delta area	North Sea	Wadden Sea
<i>Abludomelita obtusata</i>	Crustaceans	x	x		3	2		2	2	
<i>Abra alba</i>	Molluscs	x	x	x	3	3	1	3	4	2
<i>Acanthocardia echinata</i>	Molluscs	x	x		2	2		5	4	
<i>Acanthocardia paucicostata</i>	Molluscs	x			3			3		
<i>Acanthodoris pilosa</i>	Molluscs									
<i>Acrocnida brachiata</i>	Echinoderms		x			2			4	
<i>Actinia equina</i>	Cnidarians									
<i>Aeolidia papillosa</i>	Molluscs									
<i>Aeolidiella glauca</i>	Molluscs									
<i>Aequipecten opercularis</i>	Molluscs									
<i>Alcyonium digitatum</i>	Cnidarians									
<i>Alitta succinea</i>	Worms	x	x	x	3	3	2	3	3	3
<i>Alitta virens</i>	Worms	x	x	x	2	2	1	5	4	3
<i>Alvania lactea</i>	Molluscs		x			3			3	
<i>Ampelisca brevicornis</i>	Crustaceans	x	x		3	2		2	2	
<i>Ampharete acutifrons</i>	Worms	x	x		3	2		2	1	
<i>Amphiura chiajei</i>	Echinoderms		x			3			3	
<i>Amphiura filiformis</i>	Echinoderms		x			3			4	
<i>Aonides paucibranchiata</i>	Worms		x			2			2	
<i>Aora gracilis</i>	Crustaceans		x			2			2	
<i>Aphelochaeta marioni</i>	Worms	x	x	x	4	2	3	3	2	2
<i>Aphrodita aculeata</i>	Worms	x	x		2	2		1	4	
<i>Aplidium glabrum</i>	Ascidians									
<i>Arctica islandica</i>	Molluscs		x			2			4	
<i>Arenicola defodiens</i>	Worms	x		x	4			5		3
<i>Arenicola marina</i>	Worms	x	x	x	2	2	2	4	4	4
<i>Aricidea minuta</i>	Worms	x	x	x	3	2	1	2	2	1
<i>Ascidia aspersa</i>	Ascidians	x			3			5		
<i>Astarte montagui</i>	Molluscs		x			2			3	
<i>Asterias rubens</i>	Echinoderms	x	x	x	2	2	1	5	4	4
<i>Athanas nitescens</i>	Crustaceans	x			2			3		
<i>Atherospio disticha</i>	Worms		x			3			2	
<i>Atherospio guillei</i>	Worms		x			2			2	
<i>Balanus crenatus</i>	Crustaceans	x	x	x	4	3	3			
<i>Balanus improvisus</i>	Crustaceans	x	x		4	3				
<i>Bathyporeia elegans</i>	Crustaceans	x	x		3	3		3	2	
<i>Bathyporeia guilliamsoniana</i>	Crustaceans									
<i>Bathyporeia pilosa</i>	Crustaceans	x	x	x	3	2	2	3	1	1
<i>Bathyporeia sarsi</i>	Crustaceans	x	x	x	3	2	1	2	1	1
<i>Bathyporeia tenuipes</i>	Crustaceans		x			2			2	
<i>Bembidion (Cillenus) laterale</i>	Crustaceans	x			3			2		
<i>Bodotria scorpioides</i>	Crustaceans	x	x	x	3	2	1	2	1	1

WoRMS standardized name	Common name	Occurrence (x)			Density (specimens/m ²)			Biomass (mg/m ²)		
		Delta area	North Sea	Wad-den Sea	Delta area	North Sea	Wadden Sea	Delta area	North Sea	Wadden Sea
<i>Botrylloides violaceus</i>	Ascidians									
<i>Botryllus schlosseri</i>	Ascidians	x			2			4		
<i>Brissopsis lyrifera</i>	Echinoderms		x			2			4	
<i>Buccinum undatum</i>	Molluscs		x			2			5	
<i>Bugula plumosa</i>	Bryozoans									
<i>Bugula simplex</i>	Bryozoans									
<i>Bugula stolonifera</i>	Bryozoans									
<i>Bylgides sarsi</i>	Worms	x	x	x	2	1	1	3	1	2
<i>Callianassa subterranea</i>	Crustaceans		x			2			4	
<i>Callinectes sapidus</i>	Crustaceans									
<i>Cancer pagurus</i>	Crustaceans	x	x		2	2		5		
<i>Capitella capitata</i>	Worms	x	x	x	3	3	2	3	2	2
<i>Caprella mutica</i>	Crustaceans									
<i>Carcinus maenas</i>	Crustaceans	x	x	x	2	2	1	5	4	3
<i>Cephalothrix rufifrons</i>	Flatworms									
<i>Cerastoderma edule</i>	Molluscs	x	x	x	2	3	2	4	5	4
<i>Cerastoderma glaucum</i>	Molluscs	x			3			4		
<i>Cerianthus lloydii</i>	Cnidarians	x	x		2	2		5	4	
<i>Chaetopterus variopedatus</i>	Worms		x			2			4	
<i>Ciona intestinalis</i>	Ascidians	x			3			5		
<i>Cliona celata</i>	Sponges									
<i>Conopeum reticulum</i>	Bryozoans			x			1			1
<i>Corbula gibba</i>	Molluscs	x	x		3	3		3	3	
<i>Corophium multisetosum</i>	Crustaceans	x			3			2		
<i>Corophium volutator</i>	Crustaceans	x	x	x	4	4	4	3	4	4
<i>Coryphella gracilis</i>	Molluscs									
<i>Corystes cassivelaunus</i>	Crustaceans		x			2			4	
<i>Crangon crangon</i>	Crustaceans	x	x	x	2	2	2	3	3	3
<i>Crassostrea gigas</i>	Molluscs			x			1			4
<i>Crepidula fornicata</i>	Molluscs	x		x	3		1	4		1
<i>Cryptosula pallasiana</i>	Bryozoans									
<i>Cumopsis goodsir</i>	Crustaceans	x	x	x	2	1	1	1	1	1
<i>Cuthona amoena</i>	Molluscs									
<i>Cuthona concinna</i>	Molluscs									
<i>Cuthona foliata</i>	Molluscs									
<i>Cuthona gymnota</i>	Molluscs									
<i>Cuthona nana</i>	Molluscs									
<i>Dendronotus frondosus</i>	Molluscs									
<i>Diadumene cincta</i>	Cnidarians									
<i>Diastylis bradyi</i>	Crustaceans	x	x	x	2	2	1	2	2	1
<i>Diastylis lucifera</i>	Crustaceans	x	x		2	2		2		
<i>Didemnum vexillum</i>	Ascidians									
<i>Diplosoma listerianum</i>	Ascidians									
<i>Dipolydora coeca</i>	Worms	x	x	x	3	2	2	2	1	1
<i>Donax vittatus</i>	Molluscs		x	x		2	1		4	1
<i>Doris pseudoargus</i>	Molluscs									
<i>Doto fragilis</i>	Molluscs									
<i>Echinocardium cordatum</i>	Echinoderms	x	x	x	2	2	1	5		2
<i>Echinocyamus pusillus</i>	Echinoderms		x			2			2	

WoRMS standardized name	Common name	Occurrence (x)			Density (specimens/m ²)			Biomass (mg/m ²)		
		Delta area	North Sea	Wad-den Sea	Delta area	North Sea	Wadden Sea	Delta area	North Sea	Wadden Sea
<i>Echiurus echiurus</i>	Echiura		x			3			3	
<i>Ectopleura larynx</i>	Cnidarians									
<i>Electra pilosa</i>	Bryozoans									
<i>Elminius modestus</i>	Crustaceans			x			2			3
<i>Elysia viridis</i>	Molluscs	x			3			4		
<i>Emplectonema echinoderma</i>	Flatworms									
<i>Ennucula tenuis</i>	Molluscs		x			2				
<i>Ensis directus</i>	Molluscs	x	x		3	3		5	5	
<i>Ensis ensis</i>	Molluscs	x	x		2	2		4	4	
<i>Ensis magnus</i>	Molluscs	x	x		2	2		5	5	
<i>Ensis minor</i>	Molluscs		x			2			5	
<i>Ensis siliqua</i>	Molluscs		x			2			5	
<i>Epitonium clathratulum</i>	Molluscs	x			2			2		
<i>Epitonium clathrus</i>	Molluscs	x			2			4		
<i>Eteone flava</i>	Worms	x	x		3	2		2	2	
<i>Eteone longa</i>	Worms	x	x	x	2	2	2	3	2	2
<i>Eualus cranchii</i>	Crustaceans									
<i>Eubranchus exiguus</i>	Molluscs									
<i>Eubranchus pallidus</i>	Molluscs									
<i>Euclymene droebachiensis</i>	Worms		x			2			3	
<i>Eudendrium album</i>	Cnidarians									
<i>Eulalia viridis</i>	Worms	x	x		3	2		2	4	
<i>Eumida sanguinea</i>	Worms	x	x	x	3	3	2	3	2	2
<i>Eunereis longissima</i>	Worms	x	x	x	2	2	1	4	4	3
<i>Eunoe nodosa</i>	Worms		x			3				
<i>Euspira catena</i>	Molluscs		x			2				
<i>Exogone (Exogone) naidina</i>	Worms	x	x		3	2		1	1	
<i>Facelina bostoniensis</i>	Molluscs									
<i>Ficopomatus enigmaticus</i>	Worms	x			3			3		
<i>Flabellina gracilis</i>	Molluscs									
<i>Galathea squamifera</i>	Crustaceans									
<i>Galathowenia oculata</i>	Worms		x			2			2	
<i>Gammarus locusta</i>	Crustaceans	x	x	x	3	2	2	3	1	2
<i>Gammarus zaddachi</i>	Crustaceans	x			3			3		
<i>Gattyana amondseni</i>	Worms		x			3				
<i>Gattyana cirrhosa</i>	Worms	x	x		3	2		4	2	
<i>Geitodoris planata</i>	Molluscs									
<i>Glycera alba</i>	Worms	x	x	x	2	2	1	3	2	1
<i>Glycera lapidum</i>	Worms		x			2			2	
<i>Golfingia (Golfingia) vulgaris vulgaris</i>	Sipuncula		x			2			3	
<i>Goniadella bobretzkii</i>	Worms		x			3			2	
<i>Goniodoris castanea</i>	Molluscs									
<i>Gonionemus vertens</i>	Cnidarians									
<i>Goodallia triangularis</i>	Molluscs		x			2			2	
<i>Halecium halecinum</i>	Cnidarians									
<i>Halichondria (Halichondria) bowerbanki</i>	Sponges									
<i>Halichondria (Halichondria) panicea</i>	Sponges									

WoRMS standardized name	Common name	Occurrence (x)			Density (specimens/m ²)			Biomass (mg/m ²)		
		Delta area	North Sea	Wadden Sea	Delta area	North Sea	Wadden Sea	Delta area	North Sea	Wadden Sea
<i>Haliclona (Haliclona) oculata</i>	Sponges									
<i>Haliclona (Soestella) xena</i>	Sponges									
<i>Harmothoe imbricata</i>	Worms	x	x	x	3	2	1	3	3	2
<i>Harmothoe impar</i>	Worms	x	x	x	3	2	1	3	2	2
<i>Harpinia antennaria</i>	Crustaceans		x			2			2	
<i>Haustorius arenarius</i>	Crustaceans	x	x		3	2		3	2	
<i>Hediste diversicolor</i>	Worms	x	x	x	3	2	3	4	4	4
<i>Hemigrapsus sanguineus</i>	Crustaceans									
<i>Hemigrapsus takanoi</i>	Crustaceans			x			1			3
<i>Hemimysis lamornae</i>	Crustaceans									
<i>Hermaea bifida</i>	Molluscs									
<i>Hesionura elongata</i>	Worms		x			2				
<i>Heteromastus filiformis</i>	Worms	x	x	x	4	2	3	4	3	4
<i>Hippolyte varians</i>	Crustaceans	x	x		2	2		3		
<i>Homarus gammarus</i>	Crustaceans									
<i>Hyalia vitrea</i>	Molluscs		x			2			2	
<i>Hyas araneus</i>	Crustaceans									
<i>Hyas coarctatus</i>	Crustaceans									
<i>Hydractinia echinata</i>	Cnidarians									
<i>Hydrobia ulvae</i>	Molluscs	x	x	x	4	2	5	4	1	5
<i>Hymeniacidon perlevis</i>	Sponges									
<i>Idotea linearis</i>	Crustaceans	x	x	x	2	1	1	2	2	
<i>Inachus phalangium</i>	Crustaceans	x								
<i>Janolus cristatus</i>	Molluscs									
<i>Janolus hyalinus</i>	Molluscs									
<i>Jassa falcata</i>	Crustaceans	x	x		2	2		2		
<i>Jassa marmorata</i>	Crustaceans		x			2			1	
<i>Jorunna tomentosa</i>	Molluscs									
<i>Kurtiella bidentata</i>	Molluscs	x	x	x	3	3	1	2	2	1
<i>Lanice conchilega</i>	Worms	x	x	x	3	3	3	4	4	4
<i>Lepidochitona (Lepidochitona) cinerea</i>	Molluscs	x		x	2		1	3		2
<i>Leptomysis lingvura</i>	Crustaceans									
<i>Leucosolenia variabilis</i>	Sponges									
<i>Liocarcinus depurator</i>	Crustaceans	x			3			5		
<i>Liocarcinus holsatus</i>	Crustaceans	x	x		2	2		5	4	
<i>Liocarcinus marmoreus</i>	Crustaceans		x			2			4	
<i>Liocarcinus navigator</i>	Crustaceans									
<i>Littorina littorea</i>	Molluscs	x		x	2		2	4		4
<i>Lumbrineris latreilli</i>	Worms	x	x		2	2		2	3	
<i>Lutraria lutraria</i>	Molluscs		x			2			5	
<i>Macoma balthica</i>	Molluscs	x	x	x	2	3	2	3	4	3
<i>Macropodia rostrata</i>	Crustaceans									
<i>Maetra stultorum</i>	Molluscs		x			2			3	
<i>Magelona filiformis</i>	Worms		x			3			2	
<i>Magelona johnstoni</i>	Worms		x	x		3			3	1
<i>Magelona papillicornis</i>	Worms	x	x		3	3		3	3	
<i>Malmgreniella lungmani</i>	Worms		x			2			2	
<i>Marenzelleria viridis</i>	Worms	x		x	3		4	3		4

WoRMS standardized name	Common name	Occurrence (x)			Density (specimens/m ²)			Biomass (mg/m ²)		
		Delta area	North Sea	Wadden Sea	Delta area	North Sea	Wadden Sea	Delta area	North Sea	Wadden Sea
<i>Mediomastus fragilis</i>	Worms									
<i>Membranipora membranacea</i>	Bryozoans									
<i>Metopa alderi</i>	Crustaceans		x			3			5	
<i>Metridium senile</i>	Cnidarians			x			1			3
<i>Microphthalmus fragilis</i>	Worms	x			3			1		
<i>Microphthalmus szcelkowi</i>	Worms	x	x		3	2		1	1	
<i>Microphthalmus similis</i>	Worms	x	x	x	3	3	1	1	1	1
<i>Microprotopus maculatus</i>	Crustaceans	x	x		3	2		1	1	
<i>Molgula manhattensis</i>	Ascidians	x		x	3		1	3		3
<i>Molgula socialis</i>	Ascidians									
<i>Mya arenaria</i>	Molluscs	x	x	x	2	2	2	4	4	5
<i>Mya truncata</i>	Molluscs		x			2			4	
<i>Mycale (Carmia) micracanthoxea</i>	Sponges									
<i>Myrianida langerhansi</i>	Worms	x	x		3	2		1	1	
<i>Myriochele danielsseni</i>	Worms		x			3			2	
<i>Mytilus edulis</i>	Molluscs	x	x	x	3	3	3	5	2	4
<i>Nassarius reticulatus</i>	Molluscs	x	x		2	2		4	4	
<i>Necora puber</i>	Crustaceans									
<i>Neoamphitrite figulus</i>	Worms	x		x	3		1	4		1
<i>Neodexiospira brasiliensis</i>	Worms									
<i>Neomysis integer</i>	Crustaceans	x		x	3		1	3		1
<i>Nephrops norvegicus</i>	Crustaceans		x			2			5	
<i>Nephtys caeca</i>	Worms	x	x	x	2	2	1	4	4	3
<i>Nephtys cirrosa</i>	Worms	x	x	x	2	2		3	3	2
<i>Nephtys hombergii</i>	Worms	x	x	x	2	2	2	3	4	3
<i>Nephtys longosetosa</i>	Worms	x	x	x	2	2	1	4	3	2
<i>Notomastus latericeus</i>	Worms	x	x		1	2		4	4	
<i>Nucella lapillus</i>	Molluscs									
<i>Nucula nitidosa</i>	Molluscs		x			2			3	
<i>Obelia bidentata</i>	Cnidarians	x	x		2	2		2	3	
<i>Obelia dichotoma</i>	Cnidarians									
<i>Obelia geniculata</i>	Cnidarians									
<i>Obelia longissima</i>	Cnidarians			x			1			2
<i>Onchidoris bilamellata</i>	Molluscs			x			1			1
<i>Onchidoris muricata</i>	Molluscs									
<i>Ophelia rathkei</i>	Worms	x	x		3	2		2	2	
<i>Ophiothrix fragilis</i>	Echinoderms	x			3			4		
<i>Ophiura albida</i>	Echinoderms	x	x	x	2	2	1	4	3	2
<i>Ophiura ophiura</i>	Echinoderms		x	x		3			3	2
<i>Orchomenella nana</i>	Crustaceans		x			4			2	
<i>Ostrea edulis</i>	Molluscs	x			3			5		
<i>Owenia fusiformis</i>	Worms	x	x		3	2		4	3	
<i>Pagurus bernhardus</i>	Crustaceans	x	x	x	2	2	1	4	4	3
<i>Palaemon adspersus</i>	Crustaceans	x			2			4		
<i>Palaemon elegans</i>	Crustaceans	x			2			4		
<i>Palaemon macrodactylus</i>	Crustaceans									
<i>Palaemon serratus</i>	Crustaceans									
<i>Pandalus montagui</i>	Crustaceans									

WoRMS standardized name	Common name	Occurrence (x)			Density (specimens/m ²)			Biomass (mg/m ²)		
		Delta area	North Sea	Wadden Sea	Delta area	North Sea	Wadden Sea	Delta area	North Sea	Wadden Sea
<i>Paradoneis fulgens</i>	Worms	x			3			2		
<i>Pariambus typicus</i>	Crustaceans		x			2			1	
<i>Patella vulgata</i>	Molluscs									
<i>Pectinaria (Lagis) koreni</i>	Worms	x	x	x	3	3	1	4	3	2
<i>Pelonaia corrugata</i>	Ascidians		x			2			5	
<i>Periocolodes longimanus</i>	Crustaceans		x			2			1	
<i>Petricola pholadiformis</i>	Molluscs	x	x	x	3	3	1	4	5	3
<i>Pherusa flabellata</i>	Worms	x			3			2		
<i>Pholoe minuta</i>	Worms	x	x	x	1	2	1	2	2	1
<i>Phoronis hippocrepia</i>	Phoronida									
<i>Photis longicaudata</i>	Crustaceans		x			2			2	
<i>Phoxichilidium femoratum</i>	Crustaceans	x	x	x	2	2	1	2	1	
<i>Phyllodoce (Anaitides) groenlandica</i>	Worms		x			2			3	
<i>Phyllodoce laminosa</i>	Worms		x			3			3	
<i>Phyllodoce lineata</i>	Worms		x			2			2	
<i>Phyllodoce maculata</i>	Worms	x	x		3	3		3	2	
<i>Phyllodoce mucosa</i>	Worms	x	x	x	3	3	2	3	3	2
<i>Pilumnus hirtellus</i>	Crustaceans									
<i>Pinnotheres pisum</i>	Crustaceans	x			3			3		
<i>Pisidia longicornis</i>	Crustaceans	x	x		2	2		3		
<i>Pisione remota</i>	Worms		x			3			2	
<i>Polycirrus medusa</i>	Worms	x	x		3	2		3	2	
<i>Polydora ciliata</i>	Worms	x	x		3	3		2	2	
<i>Polydora cornuta</i>	Worms	x	x	x	3	2	2	3	1	2
<i>Pomatoceros triqueter</i>	Worms		x			2			1	
<i>Praunus flexuosus</i>	Crustaceans	x		x	3		1	3		1
<i>Propebela turricula</i>	Molluscs									
<i>Protosuberites denhartogi</i>	Sponges									
<i>Psammechinus miliaris</i>	Echinoderms	x	x		2	2		5	4	
<i>Pseudopolydora pulchra</i>	Worms	x	x		3	2		2	2	
<i>Pseudopotamilla reniformis</i>	Worms	x			3			4		
<i>Pycnogonum litorale</i>	Crustaceans	x			3			4		
<i>Pygospio elegans</i>	Worms	x	x	x	4	3	3	3	2	2
<i>Retusa obtusa</i>	Molluscs	x		x	3		2	2		2
<i>Sabella pavonina</i>	Worms									
<i>Sagartia elegans</i>	Cnidarians									
<i>Sagartia troglodytes</i>	Cnidarians		x	x		2	1		5	3
<i>Sagartiogeton undatus</i>	Cnidarians	x			3			5		
<i>Saxicavella jeffreysi</i>	Molluscs		x			2			2	
<i>Scalibregma inflatum</i>	Worms	x	x		3	2		3	2	
<i>Schistomysis kervillei</i>	Crustaceans	x	x	x	2	2	1	2	2	1
<i>Scolelepis (Scolelepis) foliosa</i>	Worms	x	x	x	2	2	1	4	3	3
<i>Scolelepis (Scolelepis) squamata</i>	Worms									
<i>Scoloplos (Scoloplos) armiger</i>	Worms	x	x	x	3	3	3	3	3	3
<i>Scopelocheirus hopei</i>	Crustaceans		x			2			2	
<i>Scrobicularia plana</i>	Molluscs	x	x	x	2	2	1	4		3
<i>Scrupocellaria scruposa</i>	Bryozoans									

WoRMS standardized name	Common name	Occurrence (x)			Density (specimens/m ²)			Biomass (mg/m ²)		
		Delta area	North Sea	Wadden Sea	Delta area	North Sea	Wadden Sea	Delta area	North Sea	Wadden Sea
<i>Spio filicornis</i>	Worms	x	x		3	3		2	2	
<i>Spio martinensis</i>	Worms	x	x	x	3	2	2	2	2	2
<i>Spiophanes bombyx</i>	Worms	x	x	x	3	3	1	3	3	1
<i>Spirorbis (Spirorbis) tridentatus</i>	Worms	x			3			2		
<i>Spisula subtruncata</i>	Molluscs	x	x	x	3	4	1	4		1
<i>Stenothoe marina</i>	Crustaceans	x	x		3	2		2	1	
<i>Streblospio shrubsolii</i>	Worms	x	x	x	3	1	1	2		1
<i>Styela clava</i>	Ascidians	x			3			5		
<i>Suberites massa</i>	Sponges									
<i>Sycon ciliatum</i>	Sponges									
<i>Sycon scaldiense</i>	Sponges									
<i>Tellimya ferruginosa</i>	Molluscs	x	x		3	2			2	
<i>Tellina fabula</i>	Molluscs	x	x	x	2	2	1	3	4	2
<i>Tellina pygmaea</i>	Molluscs		x			2			2	
<i>Tellina tenuis</i>	Molluscs	x	x	x	2	2	1	3	3	3
<i>Tergipes tergipes</i>	Molluscs			x			1			
<i>Thecacera pennigera</i>	Molluscs									
<i>Thyasira flexuosa</i>	Molluscs					2				
<i>Tricellaria inopinata</i>										
<i>Trivia arctica</i>	Molluscs									
<i>Tryphosella sarsi</i>	Crustaceans		x			3			2	
<i>Tryphosites longipes</i>	Crustaceans		x			2			2	
<i>Tubularia indivisa</i>	Cnidarians									
<i>Upogebia deltaura</i>	Crustaceans		x			2			4	
<i>Urothoe brevicornis</i>	Crustaceans	x	x		3	2		2	2	
<i>Urothoe poseidonis</i>	Crustaceans	x	x	x	3	3	3	3	2	3
<i>Urticina felina</i>	Cnidarians									
<i>Venerupis senegalensis</i>	Molluscs	x			2			5		

2. AMBI, AMBI Sedimentation and AMBI Fisheries

The AMBI, AMBI Sedimentation and AMBI Fisheries which are described in this chapter are candidate indicators for the newly designed BEQI-2 Dutch marine benthos metric for the WFD (Boon et al., 2011). In this study, these indicator values for the 300 common marine benthic species are validated (for the AMBI) or are designed (for the AMBI Sedimentation and Fisheries). For each of the species an AMBI score of I to V was given for its relative sensitivity to organic enrichment, sedimentation and fisheries, i.e. physical disturbances (Table 3). These three pressures were chosen, because we consider them to be closely linked to the presence of organisms in various aquatic environments. Although they can be induced by natural phenomena to some degree, substantial changes in these pressures are usually induced by humans. For the AMBI, the score definitions of Borja were used as a basis (Borja et al., 2000). The AMBI Sedimentation and AMBI Fisheries that were used for sedimentation and fisheries pressures are presented here aiming at setting up a formula similar to the AMBI. The classifications used for the AMBI, AMBI Sedimentation and AMBI Fisheries are described in more detail below. All AMBI values were set based on the expert opinions of three macrozoobenthos scientists on the basis of their own experiences in the field and literature. Literature references and field observations of special importance were added in the database behind the AMBI values. When an AMBI value differed between the independent expert opinions, it was discussed among the experts after which they agreed which value would be best to use. This “conclusion” value is given in table 3. The original AMBI values that were given by each of the experts separately can be found in the database.

Table 3 The list of common marine macro-fauna of The Netherlands, with their AMBI scores

	AMBI Borja	AMBI review	AMBI Sedimentation review	AMBI Fisheries review
<i>Abludomelita obtusata</i>	III	II	III	III
<i>Abra alba</i>	III	III	IV	I
<i>Acanthocardia echinata</i>	I	I	II	II
<i>Acanthocardia paucicostata</i>	I	II	II	II
<i>Acanthodoris pilosa</i>		II	II	II
<i>Acrocrida brachiata</i>	I	II	II	II
<i>Actinia equina</i>	I	II	II	II
<i>Aeolidia papillosa</i>	I	II	I	I
<i>Aeolidiella glauca</i>		II	III	I
<i>Aequipecten opercularis</i>	I	I	I	I
<i>Alcyonium digitatum</i>		I	II	II
<i>Alitta succinea</i>	III	III	III	III
<i>Alitta virens</i>	III	III	III	III
<i>Alvania lactea</i>		I	II	III
<i>Ampelisca brevicornis</i>	I	II	II	I
<i>Ampharete acutifrons</i>	II	II	III	III
<i>Amphiura chiajei</i>	II	II	II	I
<i>Amphiura filiformis</i>	II	II	III	I
<i>Aonides paucibranchiata</i>	III	III	III	III
<i>Aora gracilis</i>	I	II	II	II
<i>Aphelochaeta marioni</i>	IV	IV	IV	III
<i>Aphrodita aculeata</i>	I	II	II	II
<i>Aplidium glabrum</i>		II	I	II
<i>Arctica islandica</i>	III	II	III	II
<i>Arenicola defodiens</i>	I	I	III	III
<i>Arenicola marina</i>	III	III	III	III
<i>Aricidea minuta</i>	I	I	IV	IV
<i>Asciidiella aspersa</i>	III	III	II	I
<i>Astarte montagui</i>	I	I	II	II
<i>Asterias rubens</i>	III	III	II	IV
<i>Athanas nitescens</i>	I	II	II	II
<i>Atherospio disticha</i>		IV	III	III
<i>Atherospio guillei</i>	IV	IV	III	III
<i>Balanus crenatus</i>		II	II	II
<i>Balanus improvisus</i>		III	II	II
<i>Bathyporeia elegans</i>	I	II	III	II
<i>Bathyporeia guilliamsoniana</i>	I	II	II	
<i>Bathyporeia pilosa</i>	I	II	III	II
<i>Bathyporeia sarsi</i>	I	II	III	II
<i>Bathyporeia tenuipes</i>	I	I	III	II
<i>Bembidion laterale</i>		III	III	III
<i>Bodotria scorpioides</i>	II	II	III	III
<i>Botrylloides violaceus</i>		III	I	II

	AMBI Borja	AMBI review	AMBI Sedimentation review	AMBI Fisheries review
<i>Botryllus schlosseri</i>	I	II	I	II
<i>Brissopsis lyrifera</i>	I	I	II	II
<i>Buccinum undatum</i>	II	II	II	II
<i>Bugula plumosa</i>		III	II	II
<i>Bugula simplex</i>		III	II	II
<i>Bugula stolonifera</i>		III	II	II
<i>Bylgides sarsi</i>	I	I	III	III
<i>Callianassa subterranea</i>	III	III	III	II
<i>Callinectes sapidus</i>	I	II	III	IV
<i>Cancer pagurus</i>	III	II	II	II
<i>Capitella capitata</i>	V	V	IV	IV
<i>Caprella mutica</i>		II	II	II
<i>Carcinus maenas</i>	III	III	III	IV
<i>Cephalothrix rufifrons</i>		II	II	II
<i>Cerastoderma edule</i>	III	III	II	IV
<i>Cerastoderma glaucum</i>	III	III	II	IV
<i>Cerianthus lloydii</i>	I	I	II	II
<i>Chaetopterus variopedatus</i>	I	I	III	II
<i>Ciona intestinalis</i>	III	III	II	I
<i>Cliona celata</i>		III	II	III
<i>Conopeum reticulum</i>	II	II	I	II
<i>Corbula gibba</i>	IV	IV	II	II
<i>Corophium multisetosum</i>	III	III	III	II
<i>Corophium volutator</i>	III	III	III	II
<i>Coryphella gracilis</i>		II	II	II
<i>Corystes cassivelaunus</i>	I	I	II	IV
<i>Crangon crangon</i>	I	II	II	IV
<i>Crassostrea gigas</i>	III	III	II	II
<i>Crepidula fornicata</i>	III	III	II	III
<i>Cryptosula pallasiana</i>	II	II	I	II
<i>Cumopsis goodsir</i>	II	II	III	III
<i>Cuthona amoena</i>		II	II	II
<i>Cuthona concinna</i>		II	II	II
<i>Cuthona foliata</i>		II	II	II
<i>Cuthona gymnota</i>		II	II	II
<i>Cuthona nana</i>		II	II	II
<i>Dendronotus frondosus</i>		II	II	II
<i>Diadumene cincta</i>		II	II	II
<i>Diastylis bradyi</i>	II	II	III	III
<i>Diastylis lucifera</i>	III	II	III	III
<i>Didemnum vexillum</i>		III	I	II
<i>Diplosoma listerianum</i>		III	II	II
<i>Dipolydora coeca</i>	IV	IV	III	III
<i>Donax vittatus</i>	I	I	II	II
<i>Doris pseudoargus</i>		II	II	II

	AMBI Borja	AMBI review	AMBI Sedimentation review	AMBI Fisheries review
<i>Doto fragilis</i>		II	II	II
<i>Echinocardium cordatum</i>	I	II	II	IV
<i>Echinocyamus pusillus</i>	I	I	II	II
<i>Echiurus echiurus</i>	II	II		
<i>Ectopleura larynx</i>	I	II	II	II
<i>Electra pilosa</i>	II	II	I	II
<i>Elminius modestus</i>	II	II	II	II
<i>Elysia viridis</i>		II	II	II
<i>Emplectonema echinoderma</i>		III	II	II
<i>Ennucula tenuis</i>	II	II	II	II
<i>Ensis directus</i>	I	II	II	II
<i>Ensis ensis</i>	I	II	II	I
<i>Ensis magnus</i>		II	II	II
<i>Ensis minor</i>	I	II	II	II
<i>Ensis siliqua</i>	I	II	II	I
<i>Epitonium clathratulum</i>	I	I	II	III
<i>Epitonium clathrum</i>	I	I	II	III
<i>Eteone flava</i>	III	III	II	III
<i>Eteone longa</i>	III	III	III	III
<i>Eualus cranchii</i>		II	II	II
<i>Eubranchus exiguus</i>		II	II	II
<i>Eubranchus pallidus</i>		II	II	II
<i>Euclymene droebachiensis</i>	III	III	III	III
<i>Eudendrium album</i>		II	II	II
<i>Eulalia viridis</i>	II	II	II	III
<i>Eumida sanguinea</i>	II	II	III	III
<i>Eunereis longissima</i>	III	III	III	III
<i>Eunoe nodosa</i>	II	II	III	III
<i>Euspira catena</i>	II	II	II	II
<i>Exogone naidina</i>	II	II	III	III
<i>Facelina bostoniensis</i>		II	II	II
<i>Ficopomatus enigmaticus</i>	III	III	II	II
<i>Flabellina gracilis</i>		II	II	II
<i>Galathea squamifera</i>	I	I	II	II
<i>Galathowenia oculata</i>	III	II	IV	III
<i>Gammarus locusta</i>	I	II	II	II
<i>Gammarus zaddachi</i>	III	III	III	II
<i>Gattyana amondseni</i>	III	III	III	III
<i>Gattyana cirrhosa</i>	III	III	III	III
<i>Geitodoris planata</i>		II	II	II
<i>Glycera alba</i>	IV	III	II	III
<i>Glycera lapidum</i>	II	II	II	III
<i>Golfingia vulgaris</i>	I	II	II	II
<i>Goniadella bobretzkii</i>	II	II	II	III
<i>Goniodoris castanea</i>		II	II	II

	AMBI Borja	AMBI review	AMBI Sedimentation review	AMBI Fisheries review
<i>Gonionemus vertens</i>		II	I	II
<i>Goodallia triangularis</i>	II	II	II	II
<i>Halecium halecinum</i>		II	II	II
<i>Halichondria bowerbanki</i>		II	II	II
<i>Halichondria panicea</i>	I	II	I	II
<i>Haliclona oculata</i>		II	II	II
<i>Haliclona xena</i>		II	II	II
<i>Harmothoe imbricata</i>	II	II	II	III
<i>Harmothoe impar</i>	II	II	III	III
<i>Harpinia antennaria</i>	I	II	III	II
<i>Haustorius arenarius</i>	I	II	II	II
<i>Hediste diversicolor</i>	III	III	III	II
<i>Hemigrapsus sanguineus</i>		II	II	IV
<i>Hemigrapsus takanoi</i>		II	II	IV
<i>Hemimysis lamornae</i>		II	II	II
<i>Hermaea bifida</i>		II	II	II
<i>Hesionura elongata</i>	II	II	IV	III
<i>Heteromastus filiformis</i>	IV	IV	IV	IV
<i>Hippolyte varians</i>	I	I	II	II
<i>Homarus gammarus</i>		I	II	II
<i>Hyala vitrea</i>	I	I	III	II
<i>Hyas araneus</i>	I	II	IV	II
<i>Hyas coarctatus</i>	I	II	IV	II
<i>Hydractinia echinata</i>		II	I	II
<i>Hydrobia ulvae</i>	III	III	III	II
<i>Hymeniacion perlevis</i>		II	II	II
<i>Idotea linearis</i>	II	II	II	II
<i>Inachus phalangium</i>		I	II	IV
<i>Janolus cristatus</i>		II	II	II
<i>Janolus hyalinus</i>		II	II	II
<i>Jassa falcata</i>	V	V	I	III
<i>Jassa marmorata</i>	V	V	III	III
<i>Jorunna tomentosa</i>		II	II	II
<i>Kurtiella bidentata</i>	III	III	II	II
<i>Lagis koreni</i>	IV	III	IV	II
<i>Lanice conchilega</i>	II	III	IV	IV
<i>Lepidochitona cinerea</i>	II	II	II	III
<i>Leptomysis lingvura</i>		II	II	II
<i>Leucosolenia variabilis</i>		II	II	II
<i>Liocarcinus depurator</i>	I	II	III	I
<i>Liocarcinus holsatus</i>	I	II	III	IV
<i>Liocarcinus marmoreus</i>	I	II	II	II
<i>Liocarcinus navigator</i>	I	II	II	II
<i>Littorina littorea</i>	II	II	II	III

	AMBI Borja	AMBI review	AMBI Sedimentation review	AMBI Fisheries review
<i>Lumbrineris latreilli</i>	II	II	III	III
<i>Lutraria lutraria</i>	I	I	II	II
<i>Macoma balthica</i>	III	III	II	II
<i>Macropodia rostrata</i>	I	II	II	IV
<i>Maetra stultorum</i>		II	II	II
<i>Magelona filiformis</i>	I	I	IV	II
<i>Magelona johnstoni</i>	I	I	IV	II
<i>Magelona papillicornis</i>	I	I	IV	II
<i>Malmgreniella ljunghmani</i>	II	II	III	III
<i>Marenzelleria viridis</i>	II	II	III	III
<i>Mediomastus fragilis</i>	III	III	IV	IV
<i>Membranipora membranacea</i>	I	II	I	II
<i>Metopa alderi</i>	II	II	II	III
<i>Metridium senile</i>		II	II	II
<i>Microphthalmus fragilis</i>	II	II	II	II
<i>Microphthalmus szcelkowiei</i>	II	II	II	II
<i>Microphthalmus similis</i>	II	II	III	III
<i>Microprotopus maculatus</i>	I	II	III	III
<i>Molgula manhattensis</i>	I	III	III	I
<i>Molgula socialis</i>		III	III	I
<i>Mya arenaria</i>	II	II	II	II
<i>Mya truncata</i>	II	II	II	II
<i>Mycale micracanthoxea</i>		II	II	II
<i>Myrianida langerhansi</i>	II	II	III	III
<i>Myriochele danielsseni</i>	III	III	IV	III
<i>Mytilus edulis</i>	III	III	II	II
<i>Nassarius reticulatus</i>	II	II	III	IV
<i>Necora puber</i>	I	II	II	IV
<i>Neoamphitrite figulus</i>	I	II	IV	III
<i>Neodexiospira brasiliensis</i>		II	II	II
<i>Neomysis integer</i>	II	III	II	II
<i>Nephrops norvegicus</i>	I	I	II	II
<i>Nephtys caeca</i>	II	II	III	II
<i>Nephtys cirrosa</i>	II	II	IV	II
<i>Nephtys hombergii</i>	II	II	II	II
<i>Nephtys longosetosa</i>	II	II	III	II
<i>Notomastus latericeus</i>	III	III	II	II
<i>Nucella lapillus</i>		I	II	II
<i>Nucula nitidosa</i>	I	I	IV	II
<i>Obelia bidentata</i>	II	II	II	II
<i>Obelia dichotoma</i>	II	II	II	II
<i>Obelia geniculata</i>	II	I	II	II
<i>Obelia longissima</i>	II	II	II	II
<i>Onchidoris bilamellata</i>		II	II	II

	AMBI Borja	AMBI review	AMBI Sedimentation review	AMBI Fisheries review
<i>Onchidoris muricata</i>	I	I	II	II
<i>Ophelia rathkei</i>	I	I	II	II
<i>Ophiothrix fragilis</i>	I	II	II	II
<i>Ophiura albida</i>	II	II	IV	IV
<i>Ophiura ophiura</i>	II	II	IV	II
<i>Orchomenella nana</i>	II	II	III	IV
<i>Ostrea edulis</i>	I	II	I	I
<i>Owenia fusiformis</i>	II	II	III	II
<i>Pagurus bernhardus</i>	II	II	II	IV
<i>Palaemon adspersus</i>		II	II	II
<i>Palaemon elegans</i>	I	I	II	II
<i>Palaemon macrodactylus</i>		II	II	II
<i>Palaemon serratus</i>	I	I	II	II
<i>Pandalus montagui</i>	II	II	II	II
<i>Paradoneis fulgens</i>	III	III	II	II
<i>Pariambus typicus</i>	III	III	II	II
<i>Patella vulgata</i>		II	I	III
<i>Pelonaia corrugata</i>		II	II	II
<i>Periculodes longimanus</i>	II	II	III	III
<i>Petricola pholadiformis</i>	I	II	I	II
<i>Pherusa flabellata</i>	I	I	IV	III
<i>Pholoe minuta</i>	II	II	II	III
<i>Phoronis hippocrepeia</i>	II	II	III	II
<i>Photis longicaudata</i>	I	I	III	II
<i>Phoxichilidium femoratum</i>	I	I	II	II
<i>Phyllodoce groenlandica</i>	IV	III	IV	II
<i>Phyllodoce laminosa</i>	II	II	IV	II
<i>Phyllodoce lineata</i>	II	II	IV	II
<i>Phyllodoce maculata</i>	II	II	IV	II
<i>Phyllodoce mucosa</i>	III	III	IV	II
<i>Pilumnus hirtellus</i>	I	II	II	III
<i>Pinnotheres pisum</i>		II	II	II
<i>Pisidia longicornis</i>	I	I	II	I
<i>Pisione remota</i>	I	II	III	III
<i>Polycirrus medusa</i>	IV	IV	IV	III
<i>Polydora ciliata</i>	IV	IV	III	III
<i>Polydora cornuta</i>	IV	IV	III	IV
<i>Pomatoceros triqueter</i>	II	II	II	II
<i>Praunus flexuosus</i>	I	II	II	II
<i>Propebela turricula</i>		II	II	III
<i>Protosuberites denhartogi</i>		II	II	II
<i>Psammechinus miliaris</i>	I	II	II	IV
<i>Pseudopolydora pulchra</i>	IV	IV	III	II
<i>Pseudopotamilla reniformis</i>	II	II	III	II

	AMBI Borja	AMBI review	AMBI Sedimentation review	AMBI Fisheries review
<i>Pycnogonum litorale</i>	II	II	II	III
<i>Pygospio elegans</i>	III	III	III	IV
<i>Retusa obtusa</i>	II	II	III	III
<i>Sabella pavonina</i>	I	II	III	II
<i>Sagartia elegans</i>		II	I	II
<i>Sagartia troglodytes</i>	I	II	II	II
<i>Sagartiogeton undatus</i>		II	III	II
<i>Saxicavella jeffreysi</i>	I	I	II	II
<i>Scalibregma inflatum</i>	III	III	IV	IV
<i>Schistomysis kervillei</i>	II	III	II	II
<i>Scolelepis foliosa</i>	III	II	III	III
<i>Scolelepis squamata</i>	III	II	II	III
<i>Scoloplos armiger</i>	III	II	IV	II
<i>Scopelocheirus hopei</i>		II	III	III
<i>Scrobicularia plana</i>	III	III	II	III
<i>Scrupocellaria scruposa</i>	I	II	II	II
<i>Spio filicornis</i>	III	III	IV	IV
<i>Spio martinensis</i>	III	III	IV	IV
<i>Spiophanes bombyx</i>	III	III	IV	IV
<i>Spirorbis tridentatus</i>		II	III	II
<i>Spisula subtruncata</i>	I	II	IV	IV
<i>Stenothoe marina</i>	II	II	II	II
<i>Streblospio shrubsolii</i>	III	III	III	II
<i>Styela clava</i>	II	II	II	II
<i>Suberites massa</i>		II	II	II
<i>Sycon ciliatum</i>		I	II	II
<i>Sycon scaldiense</i>		I	II	II
<i>Tellimya ferruginosa</i>	II	II	II	II
<i>Tellina fabula</i>	I	I	II	II
<i>Tellina pygmaea</i>	I	I	IV	II
<i>Tellina tenuis</i>	I	I	II	II
<i>Tergipes tergipes</i>		II	II	II
<i>Thecacera pennigera</i>		II	II	II
<i>Thyasira flexuosa</i>	III	III	II	II
<i>Tricellaria inopinata</i>		III	II	II
<i>Trivia arctica</i>	I	I	II	III
<i>Tryphosella sarsi</i>	I	II	III	III
<i>Tryphosites longipes</i>	I	II	III	III
<i>Tubularia indivisa</i>		II	II	II
<i>Upogebia deltaura</i>	I	II	III	II
<i>Urothoe brevicornis</i>	I	I	II	IV
<i>Urothoe poseidonis</i>	I	II	II	IV
<i>Urticina felina</i>		II	II	II
<i>Venerupis senegalensis</i>	I	II	II	II

2.1 AMBI: AZTI Marine Biotic Index

The AMBI was developed by Borja et al. (2000) and was initially designed for the pressure Organic Enrichment. However, it has been demonstrated that the AMBI is also more or less sensitive for other types of pressures. The class definitions of the AMBI are given below. In some cases the AMBI scores that are proposed in this report and in the database, differ from the ones set by Borja, because the three experts that were used to set these scores in the present report disagreed with the value set by Borja. Whenever this was the case, a short explanation and/or a literature reference is given in the database. In most cases this concerns species that are scored in group I (very sensitive to pollution) by Borja, while these species are known, at least in The Netherlands, to occur in highly polluted areas. An example of such a species is the razor shell *Ensis directus*, which can be found in high densities in The Netherlands in relatively polluted regions (for example in Rotterdam Harbour). Although Borja gave this species a score of I, we propose to give it a score of II.

Group I

Species very sensitive to organic enrichment and present under unpolluted conditions (initial state). They include the specialist carnivores and some deposit-feeding tubicolous polychaetes.

Group II

Species indifferent to enrichment, always present in low densities with non-significant variations with time (from initial state, to slight unbalance). These include suspension feeders, less selective carnivores and scavengers.

Group III

Species tolerant to excess organic matter enrichment. These species may occur under normal conditions, but their populations are stimulated by organic enrichment (slight unbalance situations). They are surface deposit-feeding species, as tubicolous spionids.

Group IV

Second-order opportunistic species (slight to pronounced unbalanced situations). Mainly small sized polychaetes: subsurface deposit-feeders, such as cirratulids.

Group V

First-order opportunistic species (pronounced unbalanced situations). These are deposit-feeders, which proliferate in reduced sediments.

2.2 AMBI Fisheries

The AMBI Fisheries is a newly designed indicator that describes the sensitivity of species to physical disturbance. As bottom fisheries are the main human activity that disturbs the bottom, this AMBI was called "AMBI Fisheries". None of the selected species (Table 3) was a first-order opportunistic species, i.e. an AMBI score V species that is not only insensitive to fisheries, but even significantly increases in population size because of intense fisheries. Quite some species, like the snail *Nassarius reticulatus* got a score of IV, indicating that although they may be sensitive to fisheries at first, their population size may increase in areas with intense fisheries. This group of species includes scavengers, i.e. species that are attracted to animals/prey, that lie hurt or dead on the sea floor. It is assumed that bottom disturbing fisheries increase the number of such prey in an area, and therefore increases the population sizes of certain scavengers.

For the AMBI Fisheries, we propose to use the following definitions comparable with the AMBI class definitions:

Group I

Species very sensitive to fisheries in which the bottom is disturbed. Their populations do not easily recover.

Group II

Species sensitive to fisheries in which the bottom is disturbed, but their populations recover relatively quickly.

Group III

Species to fisheries in which the bottom is disturbed. Their populations do not show a significant decline or increase.

Group IV

Second-order opportunistic species, which are sensitive to fisheries in which the bottom is disturbed. Their populations recover relatively quickly however and benefit from the disturbance, causing their population sizes to increase significantly in areas with intense fisheries.

Group V

First-order opportunistic species, insensitive to fisheries in which the bottom is disturbed. Their population significantly increases in areas with intense fisheries.

2.3 AMBI Sedimentation

The AMBI Sedimentation is a newly designed indicator that describes the sensitivity of species to matter (sand and mud) that sediments onto the macrozoobenthos. Benthic species that live in an area where a lot of sediment sinks to the bottom should be able clean this sediment of themselves to make sure that they do not suffocate. This ability and therefore the sensitivity of a species to sedimentation is at least partly depended on the trophic group of a species, as is explained in the next chapter, which describes the ITI values.

Group I

Species very sensitive to sedimentation in general. In clear waters, the species is present in relatively high densities.

Group II

Species sensitive to high sedimentation. They prefer to live in areas with some sedimentation, but don't easily recover from strong fluctuations in sedimentation.

Group III

Species insensitive to higher amounts of sedimentation, but don't easily recover from strong fluctuations in sedimentation.

Group IV

Second-order opportunistic species, insensitive to higher amounts of sedimentation. Although they are sensitive to strong fluctuations in sedimentation, their populations recover relatively quickly and even benefit. This causes their population sizes to increase significantly in areas after a strong fluctuation in sedimentation.

Group V

First-order opportunistic species. Species, which are significantly benefitting from higher amounts of sedimentation and fluctuations in sedimentation.

3. r/K strategist and Infaunal Trophic Index

3.1 r/K strategist

Species in the database were considered to be r- or K-strategists based on the publications of Lavaleye (1999), Holtmann (2000) and Kater (2007). The definitions of either r- and K-strategists were first used by MacArthur & Wilson (1967). In these publications it is assumed that it depends on the environment, which strategy is most successful. A K-strategist, who invests in a long development and a long lifespan, is more successful in a stable, predictable environment. In an unpredictable and unstable environment, the r-strategist that produces many more offspring and has a short development time, is more profitable. Although deciding whether a species is a r- or a K-strategist may seem somewhat subjective at first, virtually no disagreements on what strategy a species follows, is found in literature. The general parameters that are used to identify a species either as a r- or a K-strategist are illustrated in table 4 (Lavaleye, 1999).

Table 4. r/K strategist characters after Lavaleye (1999).

Property	r-strategy	K-strategy
Environment	Variable	Stable/constant
mortality	Sometimes catastrophic	Density dependent
Population size	Variable over time	Relatively stable
Intra- and interspecific competition	Little	High
Growth	Fast	Slow
Reproduction	In an early stage	At a later age
Body size	Small	Large
Age	Often less than a year	Multiple years

3.2 ITI values

The Infaunal trophic index (ITI) is an index which gives an indication of the amount of mostly physical disturbances in the environment (Lavaleye, 1999, Holtman, 2000; Kater, 2007)). The index is determined using the presence of species divided in four major feeding types. The main disadvantage of the ITI is that predators and scavengers are not taken into consideration however.

The four feeding types that were distinguished for the ITI are (Kater, 2007):

1: Suspension feeders

This group feeds on suspended materials, using their tentacles, arms or mucous nets and threads. Suspension feeders prefer environments with relatively much phytoplankton and not too much sand/mud, because this may clog their filtration systems. They also prefer relatively strong currents, which provide phytoplankton.

2: Interface feeders

Interface feeders can obtain their food from the water column (suspension feeding) as well as from the bottom (deposit feeding). An advantage of this strategy is that it is more flexible and that interface feeders can adapt their feeding behaviour to the availability of food.

3: Surface deposit feeders

Surface deposit feeders get their food from the upper layer of the sediment. This layer is usu-

ally rich in organic matter. Food is being sucked (siphons) or scraped (tongue scraper) from the top layer.

4: Subsurface deposit feeders

Subsurface deposit feeders live buried in the soil and feed on sediment. This group is characteristic of eutrophic areas with high sediment dynamics.

The ITI always has a value between 0 and 100 and is calculated with the following equation:

$$ITI = 100 - (100/3 * (0n_1 + 1n_2 + 2n_3 + 3n_4) / (n_1 + n_2 + n_3 + n_4))$$

, in which n_1 is the number of suspension feeders, n_2 is the number of interface feeders, n_3 is the number of surface feeders and n_4 the number of subsurface feeders.

In an undisturbed environment suspension feeders will dominate the species composition. As a result of mostly physical disturbances, direct damage can be imposed by fisheries and sedimentation can increase, smothering the suspension feeders in favour of the interface feeders. If the sedimentation that sinks to the bottom is too much to be processed by the interface feeders, surface and subsurface deposit feeders will prosper. In an undisturbed environment, especially when the suspension and interface feeders dominate, the index will be close to 100. When suspension is high due to continuing human activities, the species composition will shift towards the (sub)surface deposit feeders, and the ITI index will approach zero (Kater, 2007).

4. Correlation analysis of indicators

Some of the indices and parameters that were scored for each of the species are independent, while others seem to be related to each other as is indicated in Table 5. The AMBI scores do not strongly correlate with any of the other parameters (correlations of less than 0.21). Both the AMBI Sedimentation and the AMBI Fisheries correlate relative strongly with the ITI, respectively 0.49 and 0.48, but not so much with each other, i.e. 0.31. This is logical as the trophic groups separated by the ITI, distinguish themselves from each other on the basis of how they process the suspended (organic) matter in the water column, i.e. explaining the correlation with the AMBI Sedimentation values. The correlation with the AMBI Fisheries can probably be explained by the fact that the trophic groups that feed on suspended material (suspension feeders)

Table 5. Correlations between the indices and parameters that were scored for each of the common marine macrozoobenthos species that are included in the present study.

	AMBI	AMBI sedimentation	AMBI Fisheries	r/K	ITI
AMBI	1.00	0.19	0.20	0.20	0.09
AMBI sedimentation	-	1.00	0.31	0.16	0.49
AMBI Fisheries	-	-	1.00	0.02	0.48
r/K	-	-	-	1.00	0.37
ITI	-	-	-	-	1.00

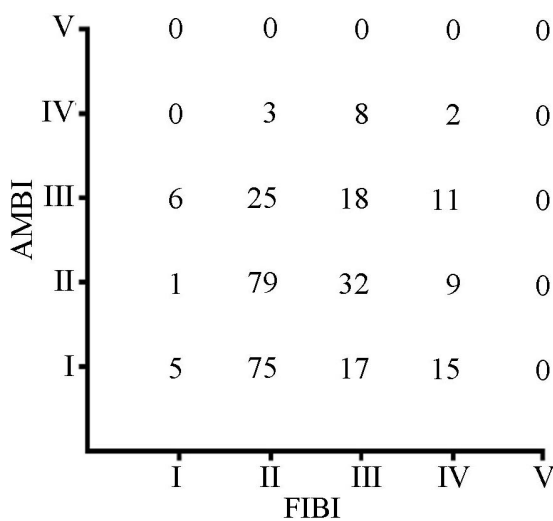


Figure 5. Correlation between the AMBI and AMBI Fisheries

tend to live close to the surface, being more exposed and therefore more sensitive to fisheries than the subsurface feeders that tend to live buried deeper in the sand. Being either a r- or a K-strategist also correlates to some degree with the ITI, i.e. 0.37, although the r/K strategist metric does not strongly correlate with any of the other metrics (correlations of less than 0.21). Subsurface deposit feeders which tend to live deeper in the sand than e.g. suspension feeders, live in a more stable, predictable environment. As was already described in paragraph 3.1 such an environment tends to attract more K-strategists, which may explain the correlation found.

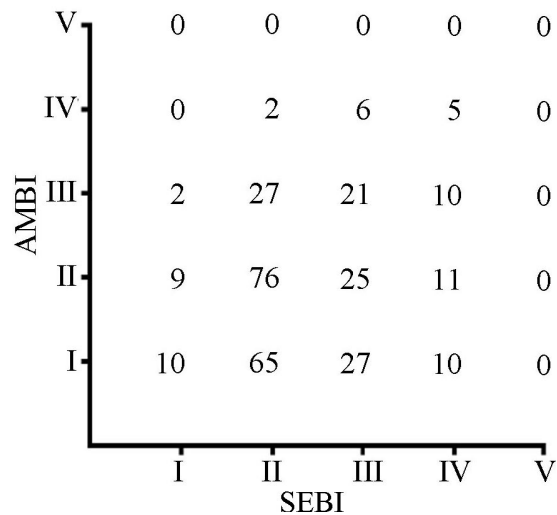


Figure 6. Correlation between the AMBI and AMBI sedimentation

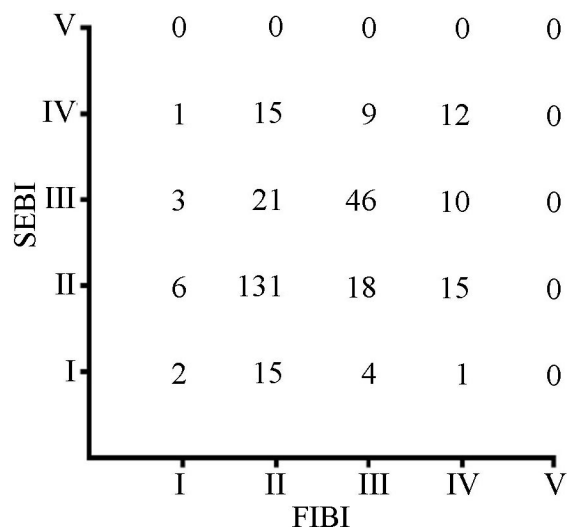


Figure 7. Correlation between the AMBI sedimentation and AMBI Fisheries

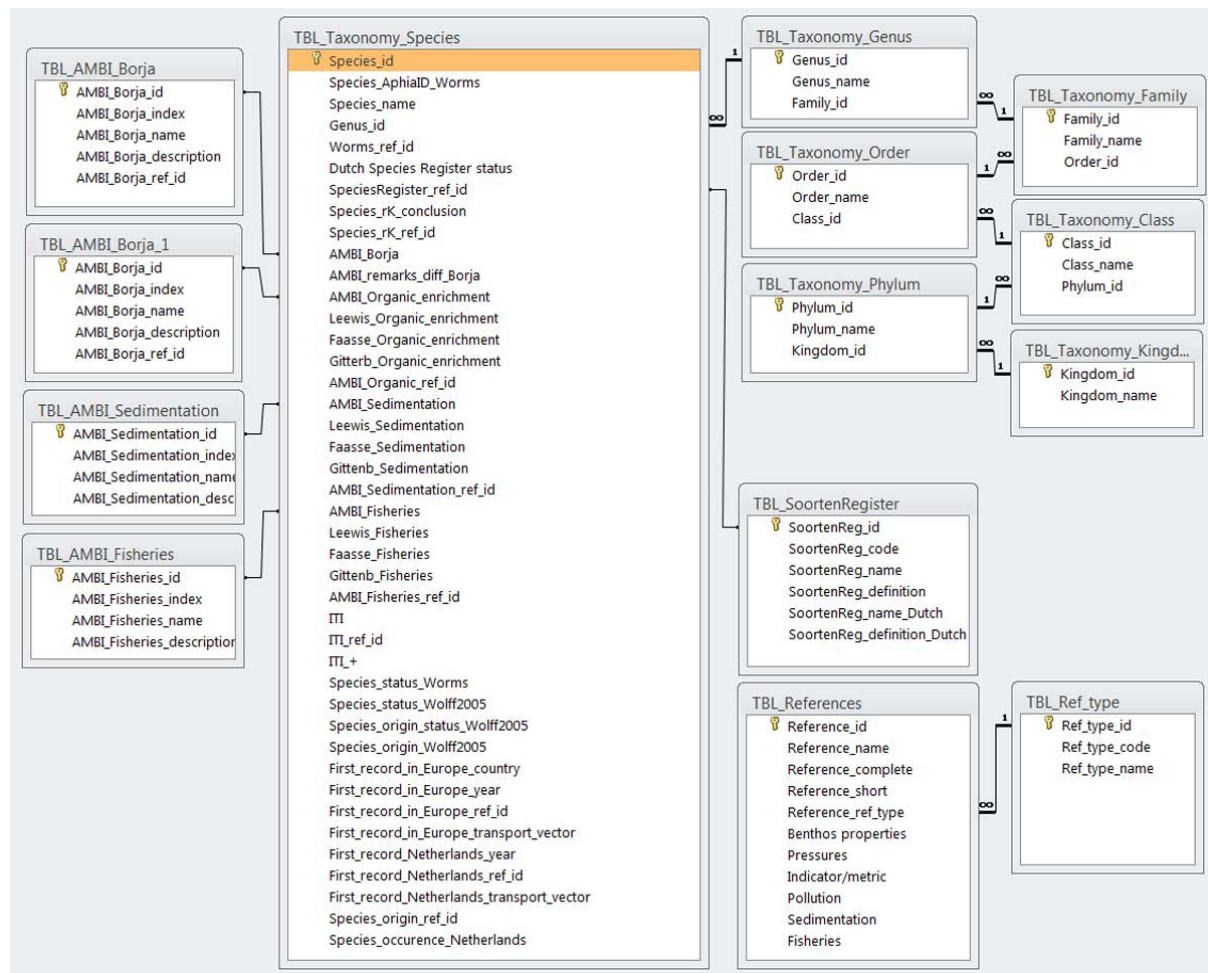


Figure 8. The tables of the Common, marine, benthic, animal species in The Netherlands database and the relationships between them. All “...ref_id” fields are linking to the reference table.

5. Non-native species

Of the 309 common macrozoobenthos species of the Netherlands that are described in the present report, twenty-nine are non-native. Most of these species (11) were introduced from the Pacific (Wolff, 2005). In the database (see chapter 6) for each of these species, the first country where it was encountered in Europe, is indicated including the year that it was first sighted there, the most probable import vector and the literature reference that was used as a source. Similarly the year that it was first sighted in The Netherlands is added, the most probable import vector to the Netherlands and the literature reference that was used as a source.

6. The species database

The design of the database of common macrozoobenthos species, including the tables and relationships between them, was developed to minimize the chance of redundant information and type mismatches. These tables and the relationships between them are illustrated in figure 8.

For the users a set of queries has been designed that enables easy access to the information in the database. The queries can also be used for data input, output and editing. The queries are described below.

6.1 Query: All_Sp_AMBIs_ITIs_r/Kstrategist

This table presents an overview of the main metrics & characters of the species in the database. These include the AMBI Organic enrichment, the AMBI Sedimentation, the AMB Fisheries, the r/K strategy and the ITI.

6.2 Query: AMBI fisheries

This table presents the AMBI Fisheries values for the species in the database including the descriptions of these AMBIs. It also presents the references and the three independent expert opinions on the basis of which these values were chosen. Where the experts differed in their expert opinions, they discussed the species and set the 'best' AMBI value in mutual agreement

6.3 Query: AMBI

This table presents the AMBI Organic enrichment values for the species in the database including the descriptions of these AMBIs. It also presents the references and the three independent expert opinions on the basis of which these values were chosen. Where the experts differed in their expert opinions, they discussed the species and set the 'best' AMBI value in mutual agreement. Because the AMBI Organic enrichment was based on the AMBI described by Borja et al. (2000), Borja's AMBI values were also included and a remark and/or reference was added where Borja's AMBI differed from the AMBI Organic enrichment value.

6.4 Query: AMBI sedimentation

This table presents the AMBI Sedimentation values for the species in the database including the descriptions of these AMBIs. It also presents the references and the three independent expert opinions on the basis of which these values were

chosen. Where the experts differed in their expert opinions, they discussed the species and set the 'best' AMBI value in mutual agreement.

6.5 Query: ITIs_r/Kstrategist

This table presents an overview of the ITI values for the species in the database according to Holtmann (2000) and ITI values according to Holtmann (2000) and/or the expert opinion of the author of this report. Furthermore it is indicated whether a species should be considered to be a r- or a K-strategist according to Holtmann (2000), Kater (2007), Lavaleye (1999) and/or the expert opinion of the author of this report.

6.6 Query: Non_natives

This table presents data on the origin of the species in the database with a focus on the non-native species. This includes the species status according to the Dutch register of species (www.soortenregister.nl), the literature reference on which that status was based, the species status according to Worms, i.e. the world register of marine species (www.marinespecies.org), and the species status and origin according to Wolff (2005). Where known, the first country where the exotic species was encountered in Europe is indicated including the year that it was first sighted there, the most probable import vector and the literature reference that was used as a source. Similarly the year that it was first sighted in The Netherlands is added, the most probable import vector to the Netherlands and the literature reference that was used as a source.

6.7 Query: References

This table presents an overview of all references, in short and complete. As an indication of the quality the reference type, e.g. SCI-journal, report, etc. was included. To aid searching the ref-

reference list for literature on a certain subject, it is indicated for each article whether the topics “benthos properties”, “pressures”, indicators/metrics”, “pollution”, “sedimentation” and/or “fisheries” are described.

6.8 Query: Taxonomy

This table presents the complete taxonomy of each species, as it is presented in the World Register of Marine Species, i.e. WoRMS: www.marinespecies.org.

6.9 Owner, Maintenance and Use of the Database

The Dutch marine macrozoobenthos database has been developed within an RWS project and therefore is property of RWS. GiMaRIS, as the developer of this database, aims at performing the maintenance of this database, especially the update with new species and reference data. Other Dutch and European marine laboratories can obtain a copy of this database on request, if they agree to send updates (e.g. other species and reference data) for this database to GiMaRIS, in order to improve the database. See webpage www.gimaris.com/benthosdatabase.html. In this way, we hope that the macrozoobenthos database will become a current Dutch tool with reference data for marine macrozoobenthos assessments.

7. References

All 520 references that were used in the present study can be found in the reference table of the database. Below, only the references that were used in this report, are included.

Boon, A.R., Gittenberger, A. & W.M.G.M. van Loon, 2011. Review of marine benthic indicators and metrics for the WFD and de-

sign of an optimized BEQI. Deltares report 1203801-000-ZKS-0006: 65 pp.

Borja, A., Franco, J. & V. Perez, 2000. A marine biotic index to establish the ecological quality of soft-bottom benthos within European estuarine and coastal environments. *Marine pollution bulletin* 40(12): 1100-1114.

Holtmann, S.E., 2000. Graadmeter Ontwikkeling Noordzee. Infaunal Trophic Index (ITI) & Structuur macrobenthos gemeenschap (verhouding r- en K-strategen) op 25 stations van het NCP (1991-1998). GONZ III. NIOZ, Texel: 44 pp.

Kater, B.J., 2007. De power van de nulmeting macrobenthos. Poweranalyses ten behoeve van de effectmeting macrobenthos in het kader van de natuurcompensatie van de aanleg van de Tweede Maasvlakte. Alkyon rapport A1867R1: 45 pp.

Lavaleye, M.S.S., 1999. Rapport Graadmeters van de Noordzee. Infaunal Trophic Index (ITI) van het macrobenthos en Structuur macrobenthos gemeenschap (verhouding r- en K-strategen). GONZ-rapport. NIOZ, Texel: 40 pp.

Loon, W.M.G.M. van, Verschoor, A. & A. Gittenberger 2011a. Benthic Ecosystem Quality Index 2: Design and Calibration of the Dutch BEQI-2 WFD metric for Marine Benthos in Transitional Waters, Report, RWS Waterdienst.

Loon, W.M.G.M. van, Verschoor, A. & A. Gittenberger 2011b. Benthic Ecosystem Quality Index 2: Calibration of the Dutch BEQI-2 WFD metric for Marine Benthos in Coastal Waters, Report, RWS Waterdienst.

Loon, W.M.G.M. van, Verschoor, A. & A. Gittenberger 2011c. Benthic Ecosystem Quality Index-2: Results for Oosterschelde, Veerse Meer, Grevelingenmeer, Off Shore, Doggersbank and Oesterbanken, Report RWS Waterdienst.

MacArthur & Wilson (1967). The theory of islandbiogeography. Princeton University Press: Princeton 203 pp.

Wolff, W.J., 2005. Non-indigenous marine and estuarine species in The Netherlands. Zoölogische Mededelingen 79(1): 1-116.

APPENDIX: Data sources

MWTL, 1990-2008 data, Delta area
Density data (specimens/m²)

Source dataset	Abundance:	Total number of species	Identified to species level	> 1% max. abundance	> 2% max. abundance	> 3% max. abundance	> 5% max. abundance
MWTL, 1990-2008 data, Delta area	Density (/m ²)	415	275	272	211	148	91

Species selected >3% max density	Density
<i>Hydrobia ulvae</i>	3539
<i>Corophium volutator</i>	2833
<i>Pygospio elegans</i>	2467
<i>Corophium lacustre</i>	2289
<i>Aphelochaeta marioni</i>	1925
<i>Balanus improvisus</i>	1520
<i>Arenicola defodiens</i>	1380
<i>Heteromastus filiformis</i>	1243
<i>Idotea chelipes</i>	1220
<i>Corophium insidiosum</i>	1137
<i>Malacoceros tetracerus</i>	1119
<i>Balanus crenatus</i>	1108
<i>Alknaria romijni</i>	1017
<i>Corophium sextonae</i>	995
<i>Bathyporeia pilosa</i>	931
<i>Janira maculosa</i>	900
<i>Polydora ciliata</i>	867
<i>Streblospio shrubsolii</i>	845
<i>Ficopomatus enigmaticus</i>	845
<i>Didemnum candidum</i>	790
<i>Corophium arenarium</i>	742
<i>Polydora quadrilobata</i>	733
<i>Malacoceros fuliginosus</i>	721
<i>Polydora cornuta</i>	708
<i>Hydrobia ventrosa</i>	699
<i>Manayunkia aestuarina</i>	664
<i>Microdeutopus gryllotalpa</i>	662
<i>Microdeutopus anomalus</i>	588
<i>Spirorbis tridentatus</i>	583
<i>Jaera albifrons</i>	561
<i>Lanice conchilega</i>	544
<i>Corophium acherusicum</i>	535
<i>Capitella capitata</i>	518
<i>Bathyporeia elegans</i>	502
<i>Chironomus salinarius</i>	486
<i>Urothoe poseidonis</i>	462
<i>Molgula manhattensis</i>	450
<i>Cyathura carinata</i>	440
<i>Aora typica</i>	435

Species selected >3% max density	Density
<i>Exogone naidina</i>	406
<i>Melita pellucida</i>	400
<i>Gyptis rosea</i>	400
<i>Psammodrillus balanoglossoides</i>	398
<i>Gammarus locusta</i>	391
<i>Platynereis dumerilii</i>	385
<i>Corbula gibba</i>	365
<i>Mytilus edulis</i>	363
<i>Sphaeroma hookeri</i>	344
<i>Cossura pygodactylata</i>	333
<i>Eumida sanguinea</i>	329
<i>Eumida bahusiensis</i>	321
<i>Parapleustes assimilis</i>	316
<i>Abra nitida</i>	308
<i>Eteone longa</i>	300
<i>Siphonocetes striatus</i>	300
<i>Crepidula fornicata</i>	293
<i>Nereis diversicolor</i>	279
<i>Syllidia armata</i>	279
<i>Gammarus salinus</i>	277
<i>Bathyporeia sarsi</i>	272
<i>Microdeutopus damnoniensis</i>	270
<i>Scoloplos armiger</i>	269
<i>Fabricia stellaris stellaris</i>	257
<i>Microphthalmus similis</i>	256
<i>Elysia viridis</i>	256
<i>Harmothoe imbricata</i>	255
<i>Syllis gracilis</i>	247
<i>Spio martinensis</i>	247
<i>Proceraea cornuta</i>	245
<i>Harmothoe impar</i>	242
<i>Scalibregma inflatum</i>	240
<i>Spisula subtruncata</i>	239
<i>Cossura longocirrata</i>	231
<i>Corophium bonnellii</i>	227
<i>Melita palmata</i>	224
<i>Polycirrus medusa</i>	224
<i>Asciidiella aspersa</i>	223
<i>Ciona intestinalis</i>	205

Species selected >3% max density	Density
<i>Aricidea minuta</i>	204
<i>Mysella bidentata</i>	203
<i>Phyllodoce maculata</i>	200
<i>Leucothoe incisa</i>	200
<i>Sabellaria spinulosa</i>	200
<i>Nereis succinea</i>	200
<i>Spiophanes bombyx</i>	195
<i>Abludomelita obtusata</i>	194
<i>Malmgreniella lunulata</i>	192
<i>Microprotopus maculatus</i>	187
<i>Sphaeroma rugicauda</i>	187
<i>Pleusymtes glaber</i>	185
<i>Pherusa plumosa</i>	183
<i>Autolytus langerhansi</i>	177
<i>Dodecaceria concharum</i>	175
<i>Abra alba</i>	173
<i>Eurydice pulchra</i>	172
<i>Pseudopolydora pulchra</i>	171
<i>Tryphosella sarsi</i>	167
<i>Owenia fusiformis</i>	166
<i>Flabelligera affinis</i>	162
<i>Amphipholis squamata</i>	158
<i>Boccardiella ligerica</i>	158
<i>Montacuta ferruginosa</i>	158
<i>Abra tenuis</i>	156
<i>Cheirocratus sundevallii</i>	156
<i>Autolytus prolifer</i>	149
<i>Kefersteinia cirrata</i>	149
<i>Ophiothrix fragilis</i>	145
<i>Microphthalmus szcelkowi</i>	139
<i>Gastrosaccus spinifer</i>	138
<i>Marenzelleria viridis</i>	136
<i>Phyllodoce mucosa</i>	135
<i>Spio filicornis</i>	134
<i>Adyte pellucida</i>	133

Species selected >3% max density	Density
<i>Achelia laevis</i>	133
<i>Exogone hebes</i>	133
<i>Ampharete acutifrons</i>	133
<i>Acanthocardia paucicostata</i>	132
<i>Pycnogonum littorale</i>	130
<i>Gattyana cirrosa</i>	130
<i>Corophium multisetosum</i>	127
<i>Microphthalmus fragilis</i>	126
<i>Cerastoderma lamarcki</i>	125
<i>Ampelisca brevicornis</i>	123
<i>Neoamphitrite figulus</i>	122
<i>Petricola pholadiformis</i>	120
<i>Eulalia viridis</i>	119
<i>Bembidion laterale</i>	119
<i>Bodotria scorpioides</i>	119
<i>Ostrea edulis</i>	118
<i>Pinnotheres pisum</i>	118
<i>Ophelia rathkei</i>	117
<i>Pontocrates longimanus</i>	116
<i>Praunus flexuosus</i>	116
<i>Paradoneis fulgens</i>	115
<i>Pseudopotamilla reniformis</i>	114
<i>Stenothoe marina</i>	114
<i>Neomysis integer</i>	114
<i>Pectinaria koreni</i>	114
<i>Gammarus zaddachi</i>	112
<i>Retusa obtusa</i>	112
<i>Eteone flava</i>	112
<i>Urothoe brevicornis</i>	112
<i>Magelona papillicornis</i>	112
<i>Liocarcinus depurator</i>	111
<i>Pherusa flabellata</i>	111
<i>Styela clava</i>	111
<i>Scolecopsis squamata</i>	108
<i>Haustorius arenarius</i>	107

MWTL, 1990-2008 data, Delta area Biomass data (mg AFDW/m²)

Source dataset	Abundance:	Total number of species	Identified to species level	> 1% max. abundance	> 2% max. abundance	> 3% max. abundance	> 5% max. abundance
MWTL, 1990-2008 data, Delta area	Biomass (mg/m ²)	402	271	15	6	4	3

Species selected >3% max biomass	Average biomass
<i>Cancer pagurus</i>	1428247
<i>Arenicola defodiens</i>	110112
<i>Liocarcinus depurator</i>	74523
<i>Ensis directus</i>	54220

MWTL, 1984-2008 data, North Sea
Density data (specimens/m²)

Source dataset	Abundance:	Total number of species	Identified to species level	> 1% max. abundance	> 2% max. abundance	> 3% max. abundance	> 5% max. abundance
MWTL, 1984-2008 data, North Sea	Density (/m ²)	612	452	359	176	107	40

Species selected >3% max density	Density
<i>Spisula subtruncata</i>	1415
<i>Corophium volutator</i>	1132
<i>Orchomene nanus</i>	1032
<i>Spiophanes bombyx</i>	810
<i>Amphiura filiformis</i>	629
<i>Lanice conchilega</i>	527
<i>Balanus improvisus</i>	500
<i>Microphthalmus similis</i>	451
<i>Cerastoderma edule</i>	406
<i>Balanus crenatus</i>	397
<i>Capitella capitata</i>	353
<i>Abra alba</i>	315
<i>Pisone remota</i>	291
<i>Macoma balthica</i>	290
<i>Mytilus edulis</i>	287
<i>Magelona papillicornis</i>	271
<i>Mysella bidentata</i>	261
<i>Polydora ciliata</i>	242
<i>Phyllodoce mucosa</i>	234
<i>Pectinaria koreni</i>	222
<i>Urothoe poseidonis</i>	213
<i>Tryphosella sarsi</i>	211
<i>Corbula gibba</i>	194
<i>Magelona johnstoni</i>	192
<i>Ensis directus</i>	179
<i>Echiurus echiurus</i>	169
<i>Scoloplos armiger</i>	163
<i>Metopa alderi</i>	161
<i>Alvania lactea</i>	158
<i>Spio filicornis</i>	153
<i>Ophiura texturata</i>	150
<i>Eumida sanguinea</i>	145
<i>Atherospio disticha</i>	141
<i>Phyllodoce laminosa</i>	135
<i>Myriochele danielsseni</i>	133
<i>Bathyporeia elegans</i>	130
<i>Nereis succinea</i>	126
<i>Goniadella bobretzkii</i>	117
<i>Amphiura chiajei</i>	114

Species selected >3% max density	Density
<i>Pygospio elegans</i>	112
<i>Magelona filiformis</i>	109
<i>Harmothoe nodosa</i>	107
<i>Petricola pholadiformis</i>	104
<i>Phyllodoce maculata</i>	104
<i>Gattyana amondseni</i>	103
<i>Heteromastus filiformis</i>	100
<i>Tellina fabula</i>	97
<i>Goodallia triangularis</i>	93
<i>Ensis americanus</i>	88
<i>Autolytus langerhansi</i>	86
<i>Pholoe minuta</i>	86
<i>Pariambus typicus</i>	84
<i>Montacuta ferruginosa</i>	83
<i>Exogone naidina</i>	76
<i>Acrocrida brachiata</i>	73
<i>Phyllodoce lineata</i>	70
<i>Callianassa subterranea</i>	70
<i>Hyalia vitrea</i>	69
<i>Nephtys cirrosa</i>	68
<i>Tellina pygmaea</i>	67
<i>Aonides paucibranchiata</i>	67
<i>Hesionura elongata</i>	67
<i>Sagartia troglodytes</i>	66
<i>Euclymene droebachiensis</i>	64
<i>Atherospio guillei</i>	64
<i>Microprotopus maculatus</i>	63
<i>Bathyporeia guilliamsoniana</i>	63
<i>Obelia bidentata</i>	62
<i>Aora gracilis</i>	59
<i>Donax vittatus</i>	57
<i>Photis longicaudata</i>	57
<i>Myriochele oculata</i>	57
<i>Echinocyamus pusillus</i>	55
<i>Harpinia antennaria</i>	55
<i>Urothoe brevicornis</i>	54
<i>Nereis diversicolor</i>	53
<i>Spio martinensis</i>	53
<i>Nuculoma tenuis</i>	53

Species selected >3% max density	Density
<i>Nereis longissima</i>	53
<i>Pseudopolydora pulchra</i>	53
<i>Jassa falcata</i>	52
<i>Nephtys hombergii</i>	52
<i>Hydrobia ulvae</i>	51
<i>Harmothoe ljunghmani</i>	51
<i>Abludomelita obtusata</i>	51
<i>Owenia fusiformis</i>	50
<i>Thyasira flexuosa</i>	49
<i>Aphelochaeta marioni</i>	49
<i>Bathyporeia tenuipes</i>	48
<i>Golfingia vulgaris</i>	47
<i>Scopelocheirus hopei</i>	46
<i>Saxicavella jeffreysi</i>	45

Species selected >3% max density	Density
<i>Tryphosites longipes</i>	45
<i>Mediomastus fragilis</i>	45
<i>Melita obtusata</i>	45
<i>Lumbrineris latreilli</i>	45
<i>Notomastus latericeus</i>	44
<i>Jassa dentex</i>	44
<i>Diastylis lucifera</i>	44
<i>Microphthalmus szcelkowi</i>	44
<i>Psammechinus miliaris</i>	44
<i>Phyllodoce groenlandica</i>	44
<i>Nucula nitidosa</i>	44
<i>Glycera lapidum</i>	44
<i>Polycirrus medusa</i>	43
<i>Scalibregma inflatum</i>	43
<i>Astarte montagui</i>	43

MWTL, 1984-2008 data, North Sea Biomass data (mg/m²)

Source dataset	Abundance:	Total number of species	Identified to species level	> 1% max. abundance	> 2% max. abundance	> 3% max. abundance	> 5% max. abundance
MWTL, 1984-2008 data, North Sea	Biomass (mg/m ²)	583	432	60	38	30	19

Species selected >3% max biomass	Average biomass
<i>Lutraria lutraria</i>	119
<i>Buccinum undatum</i>	75
<i>Ensis directus</i>	73
<i>Nephtys norvegicus</i>	60
<i>Ensis siliqua</i>	52
<i>Ensis minor</i>	33
<i>Sagartia troglodytes</i>	23
<i>Metopa alderi</i>	20
<i>Pelonaia corrugata</i>	20
<i>Ensis arcuatus</i>	16
<i>Ensis americanus</i>	14
<i>Cerastoderma edule</i>	12
<i>Petricola pholadiformis</i>	11
<i>Mya truncata</i>	10
<i>Chaetopterus variopedatus</i>	9

Species selected >3% max biomass	Average biomass
<i>Mya arenaria</i>	9
<i>Venerupis senegalensis</i>	8
<i>Upogebia deltaura</i>	8
<i>Brissopsis lyrifera</i>	8
<i>Gattyana amondseni</i>	6
<i>Arenicola marina</i>	5
<i>Asterias rubens</i>	5
<i>Liocarcinus holsatus</i>	5
<i>Ensis ensis</i>	4
<i>Carcinus maenas</i>	4
<i>Amphiura filiformis</i>	4
<i>Liocarcinus marmoreus</i>	4
<i>Lanice conchilega</i>	4
<i>Donax vittatus</i>	4
<i>Cerianthus lloydii</i>	4

MWTL, 1989-2008 data, Wadden Sea

Density data (specimens/m²)

Source dataset	Abundance:	Total number of species	Identified to species level	> 1% max. abundance	> 2% max. abundance	> 3% max. abundance	> 5% max. abundance
MWTL, 1989-2008 data, Wadden Sea	Density (/m ²)	104	101	6	4	3	2

Species selected >3% max density	Density
<i>Hydrobia ulvae</i>	35641
<i>Corophium volutator</i>	6212
<i>Marenzelleria viridis</i>	1090

MWTL, 1989-2008 data, Wadden Sea

Biomass data (mg/m²)

Source dataset	Abundance:	Total number of species	Identified to species level	> 1% max. abundance	> 2% max. abundance	> 3% max. abundance	> 5% max. abundance
MWTL, 1989-2008 data, Wadden Sea	Biomass (mg/m ²)	108	105	19	15	13	10

Species selected >3% max biomass	Average biomass
<i>Mya arenaria</i>	49914
<i>Hydrobia ulvae</i>	13338
<i>Mya arenaria</i>	6822
<i>Ensis americanus</i>	6144
<i>Crassostrea gigas</i>	5020
<i>Mytilus edulis</i>	4774
<i>Marenzelleria viridis</i>	4480
<i>Arenicola marina</i>	3949
<i>Cerastoderma edule</i>	2811
<i>Lanice conchilega</i>	2683
<i>Nereis diversicolor</i>	2194
<i>Heteromastus filiformis</i>	2128
<i>Corophium volutator</i>	1890

ANEMOON Foundation, MOO-project

Source dataset	Total number of species	Identified to species level
ANEMOON Foundation, MOO-project	105	105

<i>Acanthodoris pilosa</i>	<i>Facelina bostoniensis</i>	<i>Mytilus edulis</i>
<i>Actinia equina</i>	<i>Flabellina gracilis</i>	<i>Necora puber</i>
<i>Aeolidia papillosa</i>	<i>Galathea squamifera</i>	<i>Nucella lapillus</i>
<i>Aeolidiella glauca</i>	<i>Geitodoris planata</i>	<i>Onchidoris bilamellata</i>
<i>Aequipecten opercularis</i>	<i>Goniodoris castanea</i>	<i>Ophiothrix fragilis</i>
<i>Alcyonium digitatum</i>	<i>Halecium halecinum</i>	<i>Ophiura texturata</i>
<i>Amphitrite spec.</i>	<i>Halichondria bowerbanki</i>	<i>Ostrea edulis</i>
<i>Aplidium glabrum</i>	<i>Halichondria panicea</i>	<i>Pagurus bernhardus</i>
<i>Asciidiella spec.</i>	<i>Haliclona oculata</i>	<i>Palaemon adspersus</i>
<i>Asterias rubens</i>	<i>Haliclona xena</i>	<i>Palaemon elegans</i>
<i>Athanas nitescens</i>	<i>Haliplanella lineata</i>	<i>Palaemon macrodactylus</i>
<i>Aurelia aurita (Poliep)</i>	<i>Hemigrapsus penicillatus</i>	<i>Palaemon serratus</i>
<i>Botrylloides violaceus</i>	<i>Hemigrapsus sanguineus</i>	<i>Pandalus montagui</i>
<i>Botryllus schlosseri</i>	<i>Hemimysis lamornae</i>	<i>Phoronis hippocrepi</i>
<i>Buccinum undatum</i>	<i>Hermaea bifida</i>	<i>Pilumnus hirtellus</i>
<i>Cancer pagurus</i>	<i>Hinia reticulata</i>	<i>Pisidia longicornis</i>
<i>Caprella mutica</i>	<i>Hippolyte varians</i>	<i>Praunus flexuosus</i>
<i>Carcinus maenas</i>	<i>Homarus gammarus</i>	<i>Prosuberites epiphytum</i>
<i>Cerianthus lloydii</i>	<i>Hyas araneus</i>	<i>Psammechinus miliaris</i>
<i>Ciona intestinalis</i>	<i>Hyas coarctatus</i>	<i>Sabella pavonina</i>
<i>Cliona celata</i>	<i>Hydractinia echinata</i>	<i>Sagartia elegans</i>
<i>Crangon crangon</i>	<i>Hymeniacion perlevis</i>	<i>Sagartia troglodytes</i>
<i>Crassostrea gigas</i>	<i>Inachus phalangium</i>	<i>Sagartiogeton undatus</i>
<i>Crepidula fornicata</i>	<i>Janolus cristatus</i>	<i>Sarsia tubulosa</i>
<i>Cuthona nana</i>	<i>Janolus hyalinus</i>	<i>Scypha ciliata</i>
<i>Dendronotus frondosus</i>	<i>Lanice conchilega</i>	<i>Styela clava</i>
<i>Diadumene cincta</i>	<i>Lepidochitona cinerea</i>	<i>Suberites massa</i>
<i>Didemnum spec.</i>	<i>Leucosolenia variabilis</i>	<i>Tergipes tergipes</i>
<i>Diplosoma listerianum</i>	<i>Liocarcinus arcuatus</i>	<i>Thecacera pennigera</i>
<i>Elysia viridis</i>	<i>Liocarcinus depurator</i>	<i>Thoralus cranchii/Eualus spec.</i>
<i>Ensis directus</i>	<i>Liocarcinus holsatus</i>	<i>Trinchesia amoena</i>
<i>Epitonium clathratulum</i>	<i>Macropodia spec.</i>	<i>Trinchesia gymnota</i>
<i>Epitonium clathrus</i>	<i>Metridium senile</i>	<i>Tubularia indivisa</i>
<i>Eubranchus exiguus</i>	<i>Molgula manhattensis</i>	<i>Tubularia larynx</i>
<i>Eubranchus pallidus</i>	<i>Mycale micracanthoxea</i>	<i>Urticina felina</i>

ANEMOON Foundation, Het Duiken Gebruiken 2

Source dataset	Total number of species	Identified to species level
ANEMOON Foundation, Het Duiken Gebruiken 2	163	155

<i>Acanthodoris pilosa</i>	<i>Dendronotus frondosus</i>	<i>Necora puber</i>
<i>Actinia equina</i>	<i>Diadumene cincta</i>	<i>Nucella lapillus</i>
<i>Aeolidia papillosa</i>	<i>Dicentrarchus labrax</i>	<i>Oenopota turricula</i>
<i>Aeolidiella glauca</i>	<i>Didemnum lahillei</i>	<i>Onchidoris bilamellata</i>
<i>Aequipecten opercularis</i>	<i>Diplosoma listerianum</i>	<i>Onchidoris muricata</i>
<i>Aequorea vitrina</i>	<i>Doto fragilis</i>	<i>Ophiothrix fragilis</i>
<i>Alcyonium digitatum</i>	<i>Elysia viridis</i>	<i>Ophiura texturata</i>
<i>Alloteuthis spec./Loligo spec.</i>	<i>Eubranchus exiguus</i>	<i>Ostrea edulis</i>
<i>Amphitrite spec.</i>	<i>Eubranchus pallidus</i>	<i>Pagurus bernhardus</i>
<i>Anguilla anguilla</i>	<i>Facelina bostoniensis</i>	<i>Palaemon adspersus</i>
<i>Aplidium glabrum</i>	<i>Gadus morhua</i>	<i>Palaemon elegans</i>
<i>Archidoris tuberculata</i>	<i>Galathea squamifera</i>	<i>Palaemon serratus</i>
<i>Asciidiella aspersa</i>	<i>Gasterosteus aculeatus</i>	<i>Pandalus montagui</i>
<i>Asciidiella scabra</i>	<i>Geithodoris plana</i>	<i>Parablennius gattorugine</i>
<i>Asterias rubens</i>	<i>Gobius niger</i>	<i>Patella vulgata</i>
<i>Athanas nitescens</i>	<i>Goniodoris castanea</i>	<i>Pholis gunnellus</i>
<i>Atherina presbyter</i>	<i>Gonionemus vertens</i>	<i>Phoronis hippocrepia</i>
<i>Aurelia aurita</i>	<i>Halecium halecinum</i>	<i>Pilumnus hirtellus</i>
<i>Beroë gracilis</i>	<i>Halichondria bowerbanki</i>	<i>Platichthys flesus</i>
<i>Beroë spec.</i>	<i>Halichondria panicea</i>	<i>Pleurobrachia pileus</i>
<i>Biglossidium luteum</i>	<i>Haliclona oculata</i>	<i>Pleuronectes platessa</i>
<i>Bolinopsis infundibulum</i>	<i>Haliclona xena</i>	<i>Pollachius pollachius</i>
<i>Botrylloides leachi</i>	<i>Haliplanella lineata</i>	<i>Pomatoschistus minutus</i>
<i>Botrylloides violaceus</i>	<i>Hemigrapsus enicillatus</i>	<i>Praunus flexuosus</i>
<i>Botryllus schlosseri</i>	<i>Hemimysis lamornae</i>	<i>Prosuberites epiphytum</i>
<i>Bryopsis plumosa</i>	<i>Hermaea bifida</i>	<i>Psammechinus miliaris</i>
<i>Buccinum undatum</i>	<i>Hippocampus hippocampus</i>	<i>Raniceps raninus</i>
<i>Callinectes sapidus</i>	<i>Hippocampus ramulosus</i>	<i>Rhizostoma pulmo</i>
<i>Callionymus lyra</i>	<i>Hippocampus spec.</i>	<i>Sabella pavonina</i>
<i>Cancer pagurus</i>	<i>Hippolyte varians</i>	<i>Sagartia troglodytes</i>
<i>Caprella macho</i>	<i>Homarus gammarus</i>	<i>Sagartiogeton undatus</i>
<i>Caprella spec.</i>	<i>Hyas araneus</i>	<i>Sargassum muticum</i>
<i>Carcinus maenas</i>	<i>Janolus cristatus</i>	<i>Scypha ciliata</i>
<i>Cerianthus lloydii</i>	<i>Janolus hyalinus</i>	<i>Sepia officinalis</i>
<i>Chelon labrosus</i>	<i>Jorunna tomentosa</i>	<i>Sepiola atlantica</i>
<i>Chrysaora hyosocella</i>	<i>Labrus bergylta</i>	<i>Solea solea</i>
<i>Ciliata mustela</i>	<i>Lanice conchilega</i>	<i>Sprattus sprattus</i>
<i>Ciona intestinalis</i>	<i>Laomedea spec.</i>	<i>Styela clava</i>
<i>Clione celata</i>	<i>Lepidochitona cinerea</i>	<i>Syngnathus acus</i>
<i>Clupea harengus</i>	<i>Leptomysis lingvura</i>	<i>Syngnathus rostellatus</i>
<i>Codium fragile</i>	<i>Leucosolenia variabilis</i>	<i>Syngnathus spec.</i>
<i>Coryphella gracilis</i>	<i>Limanda limanda</i>	<i>Taurulus bubalis</i>
<i>Crangon crangon</i>	<i>Liocarcinus arcuatus</i>	<i>Tergipes tergipes</i>
<i>Crassostrea gigas</i>	<i>Liocarcinus depurator</i>	<i>Thecacera pennigera</i>
<i>Crassostrea gigas</i>	<i>Liocarcinus holsatus</i>	<i>Thorulus cranchii</i>
<i>Crenilabrus melops</i>	<i>Liparis liparis</i>	<i>Trisopterus luscus</i>
<i>Crepidula fornicata</i>	<i>Liza ramada</i>	<i>Trisopterus minutus</i>
<i>Ctenolabrus rupestris</i>	<i>Macropodia rostrata</i>	<i>Trivia arctica</i>
<i>Cuthona amoena</i>	<i>Merlangius merlangus</i>	<i>Trivia spec.</i>
<i>Cuthona concinna</i>	<i>Metridium senile</i>	<i>Tubularia indivisa</i>
<i>Cuthona foliata</i>	<i>Microstomus kitt</i>	<i>Tubularia larynx</i>
<i>Cuthona gymnota</i>	<i>Molgula manhattensis</i>	<i>Urticina felina</i>
<i>Cuthona nana</i>	<i>Myoxocephalus scorpius</i>	<i>Zoarces viviparus</i>
<i>Cyanea lamarckii</i>	<i>Mytilus edulis</i>	
<i>Cyclopterus lumpus</i>	<i>Nassarius reticulatus</i>	

SETL project, all species

Source dataset	Total number of species	Identified to species level	surface cover >1
SETL project, all species	160	91	66

Species selected, surface cover >1	
<i>Polydora ciliata</i>	16.00
<i>Neodexiospira brasiliensis</i>	15.66
<i>Balanus crenatus</i>	15.15
<i>Balanus improvisus</i>	13.91
<i>Bryopsis plumosa</i>	13.00
<i>Sabella pavonina</i>	12.50
<i>Aurelia aurita</i>	12.19
<i>Mytilus edulis</i>	11.64
<i>Spirorbis tridentatus</i>	11.03
<i>Scrupocellaria scruposa</i>	10.45
<i>Diplosoma listerianum</i>	10.44
<i>Bugula stolonifera</i>	10.40
<i>Bugula plumosa</i>	10.39
<i>Obelia dichotoma</i>	9.66
<i>Ascidella aspersa</i>	9.52
<i>Ciona intestinalis</i>	8.00
<i>Obelia longissima</i>	7.78
<i>Botrylloides violaceus</i>	7.33
<i>Elminius modestus</i>	7.26
<i>Botryllus schlosseri</i>	7.15
<i>Ficopomatus enigmaticus</i>	6.49
<i>Obelia geniculata</i>	6.44
<i>Electra pilosa</i>	6.34
<i>Scytosiphon lomentaria</i>	6.00
<i>Molgula socialis</i>	5.92
<i>Sycon scaldiensis</i>	5.72
<i>Halichondria bowerbanki</i>	5.48
<i>Molgula manhattensis</i>	5.32
<i>Didemnum vexillum</i>	5.28
<i>Haliclona oculata</i>	5.00
<i>Conopeum reticulum</i>	4.57
<i>Membranipora membranacea</i>	4.50
<i>Bugula simplex</i>	4.42
<i>Sycon ciliatum</i>	4.38
<i>Ostrea edulis</i>	4.16
<i>Aplidium glabrum</i>	4.14
<i>Eudendrium album</i>	4.00
<i>Tricellaria inopinata</i>	4.00
<i>Caprella mutica</i>	3.96
<i>Ectopleura larynx</i>	3.86
<i>Crassostrea gigas</i>	3.72
<i>cf Antithamnion cruciatum</i>	3.57
<i>Cryptosula pallasiana</i>	3.54
<i>Styela clava</i>	3.31

Species selected, surface cover >1	
<i>Jassa falcata</i>	3.27
<i>Metridium senile</i>	3.18
<i>Haliclona xena</i>	3.17
<i>Halichondria panicea</i>	3.11
<i>Molgula socialis</i>	3.00
<i>Goniodoris castanea</i>	2.92
<i>Macropodia rostrata</i>	2.67
<i>cf Bryopsis plumosa</i>	2.50
<i>Actinia equina</i>	2.20
<i>Tergipes tergipes</i>	2.13
<i>Ceramium rubrum</i>	1.86
<i>Emplectonema echinoderma</i>	1.75
<i>Diadumene cincta</i>	1.58
<i>Pomatoceros triqueter</i>	1.50
<i>Corophium volutator</i>	1.40
<i>Sagartiogeton undatus</i>	1.40
<i>Hemigrapsus takanoi</i>	1.33
<i>Crepidula fornicata</i>	1.30
<i>Cephalothrix rufifrons</i>	1.25
<i>Asterias rubens</i>	1.22
<i>Hemigrapsus sanguineus</i>	1.11
<i>Hediste diversicolor</i>	1.05

SETL project, Delta area

Source dataset	Total number of species	Identified to species level	surface cover >1
SETL project, Delta area	128	78	57

Species selected, surface cover >1	
<i>Polydora ciliata</i>	16.00
<i>Neodexiospira brasiliensis</i>	15.49
<i>Aurelia aurita</i>	14.04
<i>Balanus crenatus</i>	13.85
<i>Bryopsis plumosa</i>	13.00
<i>Balanus improvisus</i>	12.58
<i>Sabella pavonina</i>	12.50
<i>Bugula stolonifera</i>	11.44
<i>Spirorbis tridentatus</i>	11.03
<i>Scrupocellaria scruposa</i>	10.81
<i>Diplosoma listerianum</i>	10.54
<i>Bugula plumosa</i>	10.39
<i>Ascidia aspersa</i>	9.75
<i>Obelia dichotoma</i>	9.25
<i>Obelia longissima</i>	8.66
<i>Ciona intestinalis</i>	8.11
<i>Halichondria bowerbanki</i>	7.87
<i>Botrylloides violaceus</i>	7.36
<i>Elminius modestus</i>	7.05
<i>Electra pilosa</i>	7.00
<i>Scytosiphon lomentaria</i>	6.00
<i>Botryllus schlosseri</i>	5.97
<i>Sycon scaldiensis</i>	5.72
<i>Haliclona oculata</i>	5.00
<i>Membranipora membranacea</i>	4.50
<i>Bugula simplex</i>	4.42
<i>Sycon ciliatum</i>	4.38
<i>Ostrea edulis</i>	4.31
<i>Mytilus edulis</i>	4.26
<i>Obelia geniculata</i>	4.16
<i>Conopeum reticulum</i>	4.15
<i>Aplidium glabrum</i>	4.14
<i>Tricellaria inopinata</i>	4.00
<i>Ectopleura larynx</i>	3.86
<i>Cryptosula pallasiana</i>	3.77
<i>Metridium senile</i>	3.64
<i>Jassa falcata</i>	3.27
<i>Crassostrea gigas</i>	3.19
<i>Haliclona xena</i>	3.17
<i>Halichondria panicea</i>	3.04
<i>Goniodoris castanea</i>	2.92
<i>Caprella mutica</i>	2.80
<i>Molgula manhattensis</i>	2.72
<i>Macropodia rostrata</i>	2.67

Species selected, surface cover >1	
<i>cf Bryopsis plumosa</i>	2.50
<i>Actinia equina</i>	2.47
<i>Styela clava</i>	2.04
<i>Crepidula fornicata</i>	1.75
<i>Corophium volutator</i>	1.67
<i>Diadumene cincta</i>	1.65
<i>Ficopomatus enigmaticus</i>	1.50
<i>Sagartiogeton undatus</i>	1.50
<i>Hemigrapsus takanoi</i>	1.50
<i>cf Antithamnion cruciatum</i>	1.33
<i>Molgula socialis</i>	1.33
<i>Cephalothrix rufffrons</i>	1.25
<i>Ceramium rubrum</i>	1.18

SETL project, North Sea

Source dataset	Total number of species	Identified to species level	surface cover >1
SETL project, North Sea	62	40	31

Species selected, surface cover >1	
<i>Scrupocellaria scruposa</i>	25.00
<i>Balanus improvisus</i>	18.82
<i>Neodexiospira brasiliensis</i>	18.00
<i>Balanus crenatus</i>	16.23
<i>Mytilus edulis</i>	14.71
<i>Botryllus schlosseri</i>	12.14
<i>Obelia dichotoma</i>	11.30
<i>Ficopomatus enigmaticus</i>	8.96
<i>Molgula socialis</i>	7.44
<i>Obelia longissima</i>	7.42
<i>Obelia geniculata</i>	7.02
<i>Crassostrea gigas</i>	6.82
<i>Molgula manhattensis</i>	5.74
<i>Elminius modestus</i>	4.45
<i>cf Antithamnion cruciatum</i>	4.35
<i>Conopeum reticulum</i>	4.07
<i>Asciidiella aspersa</i>	3.50
<i>Tergipes tergipes</i>	2.86
<i>Ostrea edulis</i>	2.75
<i>Halichondria panicea</i>	2.75
<i>Pomatoceros triqueter</i>	2.00
<i>Botrylloides violaceus</i>	2.00
<i>Electra pilosa</i>	2.00
<i>Ceramium rubrum</i>	1.79
<i>Cryptosula pallasiana</i>	1.70
<i>Caprella mutica</i>	1.50
<i>Styela clava</i>	1.33
<i>Hemigrapsus takanoi</i>	1.25
<i>Ciona intestinalis</i>	1.20
<i>Hemigrapsus sanguineus</i>	1.13
<i>Hediste diversicolor</i>	1.06

SETL project, Wadden Sea

Source dataset	Total number of species	Identified to species level	surface cover >1
SETL project, Wadden Sea	62	27	30

Species selected, surface cover >1	
<i>Balanus crenatus</i>	18.04
<i>Mytilus edulis</i>	15.43
<i>Balanus improvisus</i>	12.17
<i>Caprella mutica</i>	8.57
<i>Elminius modestus</i>	8.46
<i>Obelia dichotoma</i>	7.66
<i>Obelia geniculata</i>	7.24
<i>Obelia longissima</i>	7.19
<i>Botryllus schlosseri</i>	6.78
<i>Aurelia aurita</i>	6.75
<i>Molgula manhattensis</i>	6.66
<i>Conopeum reticulum</i>	5.31
<i>Styela clava</i>	4.54
<i>Eudendrium album</i>	4.00
<i>Ficopomatus enigmaticus</i>	3.67
<i>Crassostrea gigas</i>	3.42
<i>Halichondria panicea</i>	3.40
<i>Ceramium rubrum</i>	3.29
<i>Scrupocellaria scruposa</i>	2.68
<i>Halichondria bowerbanki</i>	2.57
<i>Pomatoceros triqueter</i>	2.00
<i>Emplectonema echinoderma</i>	1.75
<i>Asciidiella aspersa</i>	1.71
<i>Electra pilosa</i>	1.57
<i>Asterias rubens</i>	1.40
<i>Actinia equina</i>	1.33
<i>Corophium volutator</i>	1.33
<i>Molgula socialis</i>	1.33
<i>Tergipes tergipes</i>	1.14
<i>Diadumene cincta</i>	1.13