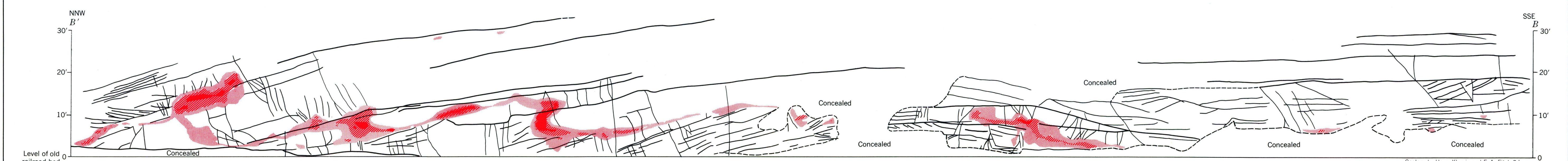
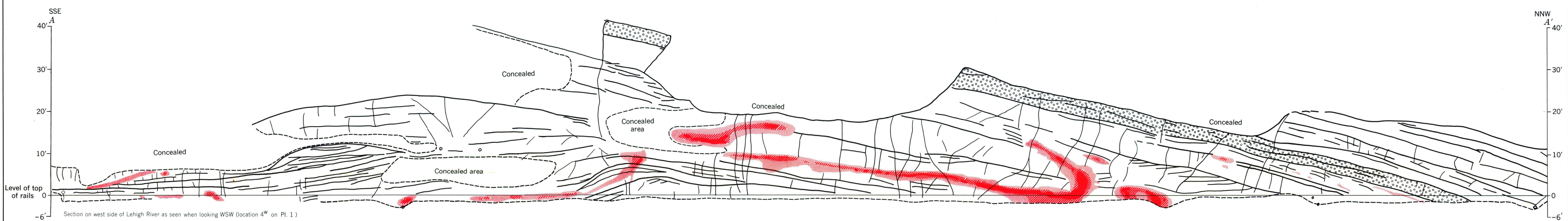
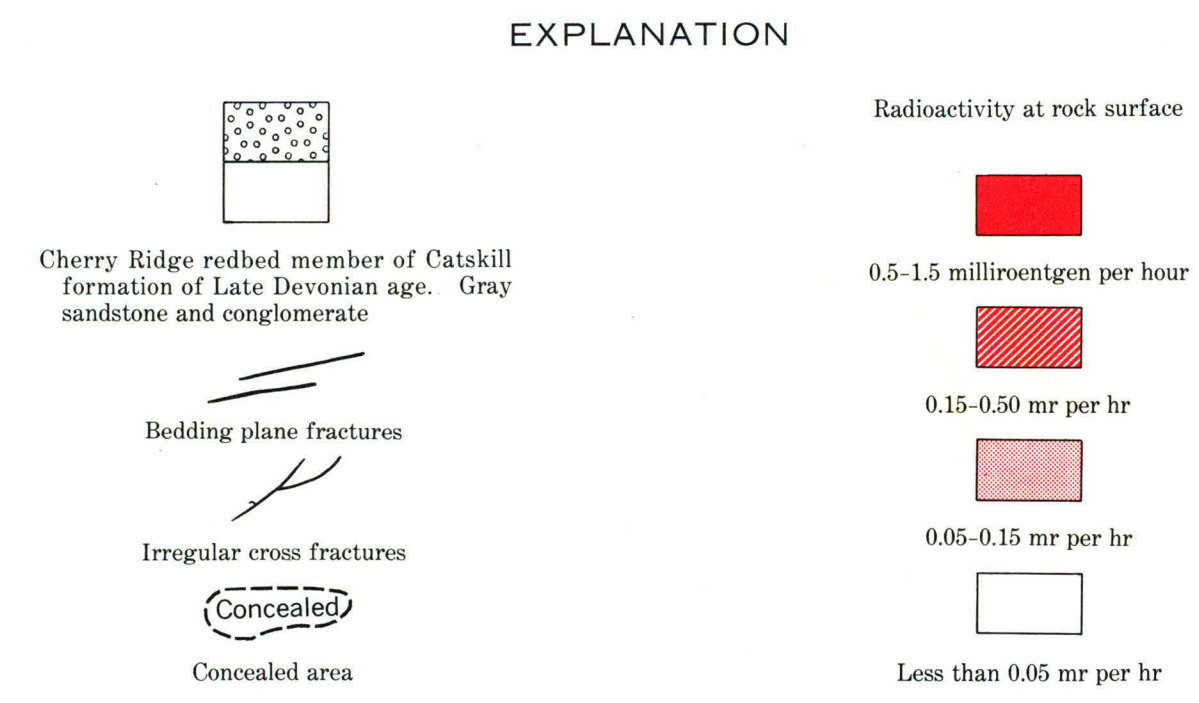
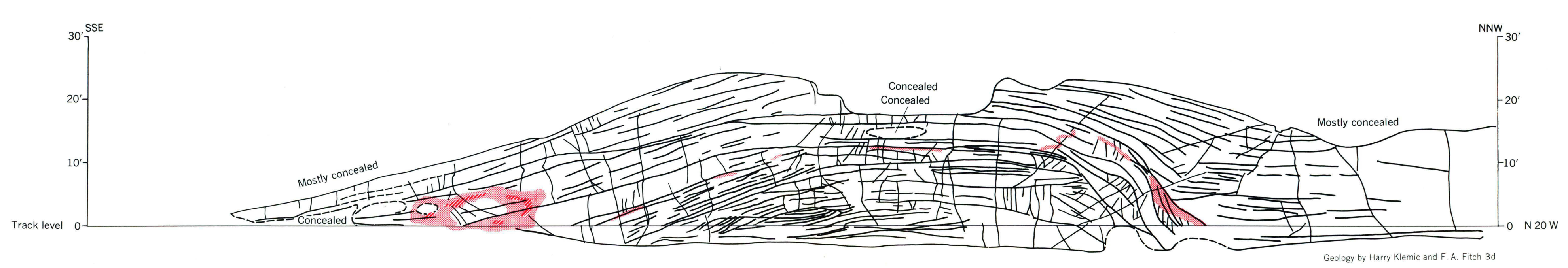


Mapped by H. Klemic and A. R. Taylor, 1955

50 25 0 100 FEET  
CONTOUR INTERVAL 20 FEET  
DATUM IS MEAN SEA LEVEL



DETAILED SECTIONS AND LOCATION MAP OF URANIUM OCCURRENCES NEAR PENN HAVEN JUNCTION, CARBON COUNTY, PENNSYLVANIA, SHOWING DISTRIBUTION OF RADIOACTIVE ROCK AND FRACTURES



Geology by Harry Klemic and F. A. Fitch 3d

10 5 0 10 FEET

SECTIONS AND LOCATION MAP OF SOME URANIUM OCCURRENCES IN CARBON COUNTY, PENNSYLVANIA