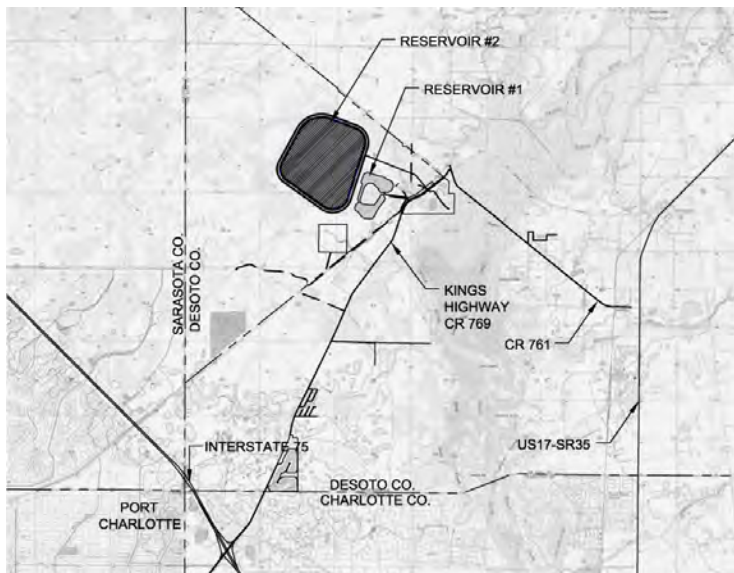


# EMERGENCY ACTION PLAN (EAP)

Peace River Manasota Regional Water Supply Authority  
Reservoir #2  
DeSoto County, Florida



EAP **Revision** Date: **January 2022**

**SECTION 1 – EMERGENCY ACTION RESPONSE**

- TAB A      EMERGENCY NOTIFICATION**
  - **EMERGENCY ACTION ASSESSMENT**
  - **EMERGENCY NOTIFICATION FLOWCHART**
  - **EAP CONTACTS**
  
- TAB B      EVACUATION LIMITS**
  - **BREACH TIMELINE AND ELEVATION CHART**
  - **COMPOSITE EVACUATION MAP – TIME TO 1-FOOT FLOOD DEPTH**
  - **EMERGENCY OPERATIONS CENTER VICINITY MAP**
  
- TAB C      EMERGENCY BACKFLOW PROCEDURES**
  
- TAB D      NOTIFICATION SCRIPTS**
  
- TAB E      EMERGENCY RESPONSE RESOURCES**
  
- TAB F      SUPPORTING DATA AND FORMS**
  
- TAB G      INUNDATION AND TOPOGRAPHIC MAPS**
  - **INUNDATION MAPS – SELECTED BREACH LOCATIONS**
  - **RV GRIFFIN RESERVE TOPOGRAPHIC MAP**
  - **RESERVOIR #2 AERIAL PHOTOGRAPH**

**LIST OF FIGURES**

Figure 1 - Emergency Notification Flowchart ..... Tab 1 A

Figure 2 - Composite Evacuation Map – Time To 1-Foot Flood Depth ..... Tab 1 B

Figure 3 – Emergency Operations Center Vicinity Map..... Tab 1 B

Figure 4 – River Pump Station Deck Plan..... Tab 1 C

Figure 5 – River Pump Station Lower Plan..... Tab 1 C

Figure 6 – Inundation Map North Breach..... Tab 1 G

Figure 7 – Inundation Map NE Breach..... Tab 1 G

Figure 8 – Inundation Map East Breach..... Tab 1 G

Figure 9 – Inundation Map SE Breach..... Tab 1 G

Figure 10 – Inundation Map South Breach..... Tab 1 G

Figure 11 – Inundation Map West Breach..... Tab 1 G

Figure 12 – Evacuation Map Topography..... Tab 1 G

..

## **SECTION 2 – EMERGENCY ACTION PLANNING**

|            |  |           |
|------------|--|-----------|
| <b>1.0</b> | <b>PURPOSE OF EMERGENCY ACTION PLAN</b>      | <b>1</b>  |
| <b>2.0</b> | <b>RESERVOIR #2 DESCRIPTION</b>              | <b>2</b>  |
| 2.1        | PROJECT OVERVIEW                             | 2         |
| 2.2        | DIRECTIONS TO RESERVOIR #2                   | 2         |
| 2.3        | OPERATIONS CONTROL CENTER                    | 3         |
| 2.4        | PROJECT FEATURES                             | 3         |
| <b>3.0</b> | <b>ROLES AND RESPONSIBILITIES</b>            | <b>5</b>  |
| <b>4.0</b> | <b>BREACH STUDIES</b>                        | <b>7</b>  |
| <b>5.0</b> | <b>DETECTION AND NOTIFICATION PROCEDURES</b> | <b>8</b>  |
| 5.1        | STEP 1 EMERGENCY CONDITIONS DETECTION        | 8         |
| 5.2        | STEP 2 EMERGENCY LEVEL DETERMINATION         | 8         |
| 5.2.1      | Emergency Event Characterization             | 8         |
| 5.2.2      | Example Emergency Situations                 | 9         |
| 5.3        | STEP 3 NOTIFICATION AND COMMUNICATION        | 12        |
| 5.3.1      | Notification                                 | 12        |
| 5.3.2      | Communication                                | 12        |
| 5.4        | STEP 4 EMERGENCY RESPONSE                    | 14        |
| 5.5        | STEP 5 TERMINATION AND FOLLOW-UP             | 16        |
| <b>6.0</b> | <b>TYPICAL REMEDIAL ACTIONS</b>              | <b>18</b> |
| 6.1        | LEVEL 1 AND 2 EVENTS                         | 18        |
| 6.2        | LEVEL 3 EVENT                                | 20        |
| <b>7.0</b> | <b>EMERGENCY ALERT SYSTEM</b>                | <b>21</b> |
| 7.1        | PRMRWSA                                      |           |
| 7.2        | DESOTO COUNTY                                | 21        |
| 7.3        | CITY OF NORTH PORT                           | 21        |
| 7.4        | CHARLOTTE COUNTY                             | 21        |
| 7.5        | SARASOTA COUNTY                              | 21        |
| <b>8.0</b> | <b>EAP TESTING AND TRAINING</b>              | <b>22</b> |
| <b>9.0</b> | <b>EAP UPDATES</b>                           | <b>23</b> |
| 9.1        | REVIEW                                       | 23        |
| 9.2        | EAP RECORD HOLDERS                           | 23        |
| 9.3        | REVISION                                     | 24        |
| 9.4        | ACKNOWLEDGEMENT                              | 25        |

**LIST OF FIGURES**

Figure 1 – Location and Vicinity Map

**LIST OF TABLES**

Table 1 – Reservoir #2 Elevation-Area-Capacity Data..... 4

Table 2 – Record of Holders of this EAP..... 24

Table 3 – Record of Revisions and Updates Made to EAP..... 25

**LIST OF APPENDICES**

| <u>Appendix</u> | <u>Description</u>                 |
|-----------------|------------------------------------|
| A               | Residents within Evacuation Limits |

**LIST OF ABBREVIATIONS**

|           |  |
|-----------|--|
| CR        | County Road  |
| CY        | Cubic Yard   |
| EAP       | Emergency Action Plan                                |
| El. OR EL | Elevation  |
| FDEP      | Florida Department of Environmental Protection       |
| FT OR ft  | Foot   |
| MGD       | Million Gallons per Day                              |
| MSL       | Mean Sea Level Elevation Datum                       |
| NMOP      | Normal Maximum Operating Pool Level                  |
| O&M       | Operation and Maintenance                            |
| PMP       | Probable Maximum Precipitation                       |
| PRMRWSA   | Peace River Manasota Regional Water Supply Authority |
| WTP       | Water Treatment Plant                                |

# SECTION 1

**SECTION 1 – EMERGENCY ACTION RESPONSE**

- TAB A      EMERGENCY NOTIFICATION**
  - **EMERGENCY ACTION ASSESSMENT**
  - **EMERGENCY NOTIFICATION FLOWCHART**
  - **EAP CONTACTS**
  
- TAB B      EVACUATION LIMITS**
  - **BREACH TIMELINE AND ELEVATION CHART**
  - **COMPOSITE EVACUATION MAP – TIME TO 1-FOOT FLOOD DEPTH**
  - **EMERGENCY OPERATIONS CENTER VICINITY MAP**
  
- TAB C      EMERGENCY BACKFLOW PROCEDURES**
  
- TAB D      NOTIFICATION SCRIPTS**
  
- TAB E      EMERGENCY RESPONSE RESOURCES**
  
- TAB F      SUPPORTING DATA AND FORMS**
  
- TAB G      INUNDATION AND TOPOGRAPHIC MAPS**
  - **INUNDATION MAPS – SELECTED BREACH LOCATIONS**
  - **RV GRIFFIN RESERVE TOPOGRAPHIC MAP**
  - **RESERVOIR #2 AERIAL PHOTOGRAPH**

**LIST OF FIGURES**

Figure 1 - Emergency Notification Flowchart ..... Tab 1 A

Figure 2 - Composite Evacuation Map – Time To 1-Foot Flood Depth .....Tab 1 B

Figure 3 – Emergency Operations Center Vicinity Map..... Tab 1 B

Figure 4 – River Pump Station Deck Plan..... Tab 1 C

Figure 5 – River Pump Station Lower Plan..... Tab 1 C

Figure 6 – Inundation Map North Breach..... Tab 1 G

Figure 7 – Inundation Map NE Breach..... Tab 1 G

Figure 8 – Inundation Map East Breach..... Tab 1 G

Figure 9 – Inundation Map SE Breach..... Tab 1 G

Figure 10 – Inundation Map South Breach..... Tab 1 G

Figure 11 – Inundation Map West Breach..... Tab 1 G

Figure 12 – Evacuation Map Topography..... Tab 1 G

..

**TAB A      EMERGENCY NOTIFICATION**

- **EMERGENCY ACTION ASSESSMENT**
- **EMERGENCY NOTIFICATION FLOWCHART**
- **EAP CONTACTS**

## EMERGENCY NOTIFICATION

Emergency action assessment starts with the recognition of an unusual or an emergency condition at or near the reservoir. Unusual or emergency events may be identified by:

- Observations at or near the dam by PRMRWSA or other government personnel (local, state, or federal), landowners, visitors to the dam, or the public. All reports of an unusual or emergency event should be investigated immediately and verified by the PRMRWSA.
- Evaluation of instrumentation data
- Forewarning of conditions which may cause an unusual event or emergency event at the dam (for example, severe weather or a hurricane)
- Sinkholes in or near the embankment

Observations of unusual or emergency events must be characterized by the observer to determine the appropriate course of action. Emergency level determination shall be based on the following classifications:

- **Emergency Level 1:** Urgent; dam failure is imminent or in progress
- **Emergency Level 2:** Potential dam failure situation; rapidly developing
- **Level 3:** Monitoring; Operation & Maintenance Condition Event  
Non-emergency incident; unusual event; or slowly developing situation

A flow chart depicting the **Emergency Action Assessment** process is presented on page 2 of this section. Detailed descriptions of each emergency level identified above is provided in **Section 2, Part 5.0 - Detection and Notification Procedures**. Additional information on Level 3 situations is provided in the **Reservoir #2 Reservoir Operation and Maintenance (O&M) Plan**.

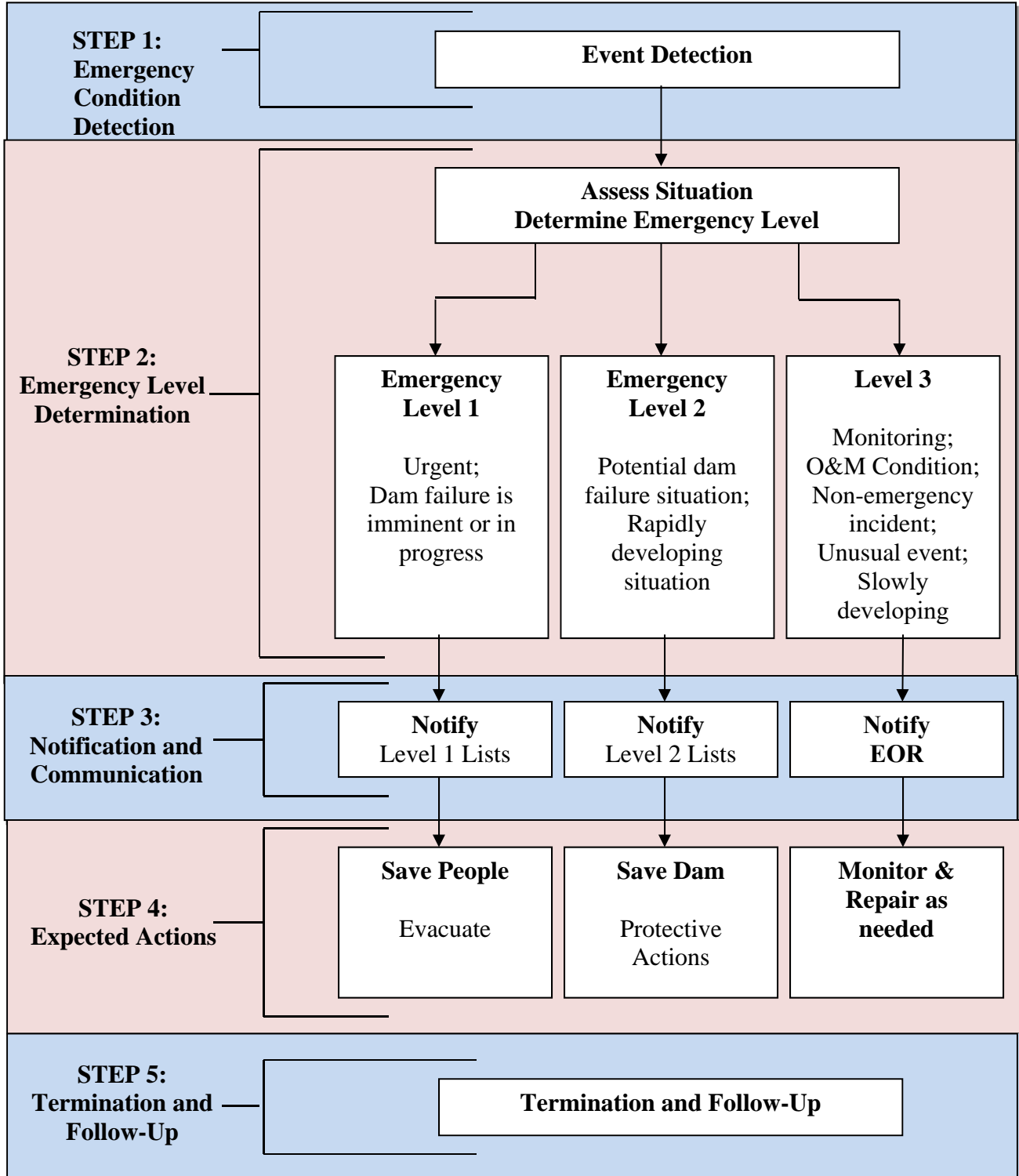
The **Emergency Notification Flowchart (Figure 1)** is also located in this section. The actions to be taken by the persons or parties notified will vary according to the actual classification of the emergency. The **Emergency Notification Flowchart** lists the agencies to be notified in the event of an actual, imminent, or potential dam failure, and also shows the priority in which agencies will be notified. The flowchart should be adhered to as closely as circumstances permit in the event of a Level 1 or Level 2 Emergency Condition.

A list of EAP contacts is also provided with names, organization and phone numbers for use during an emergency.

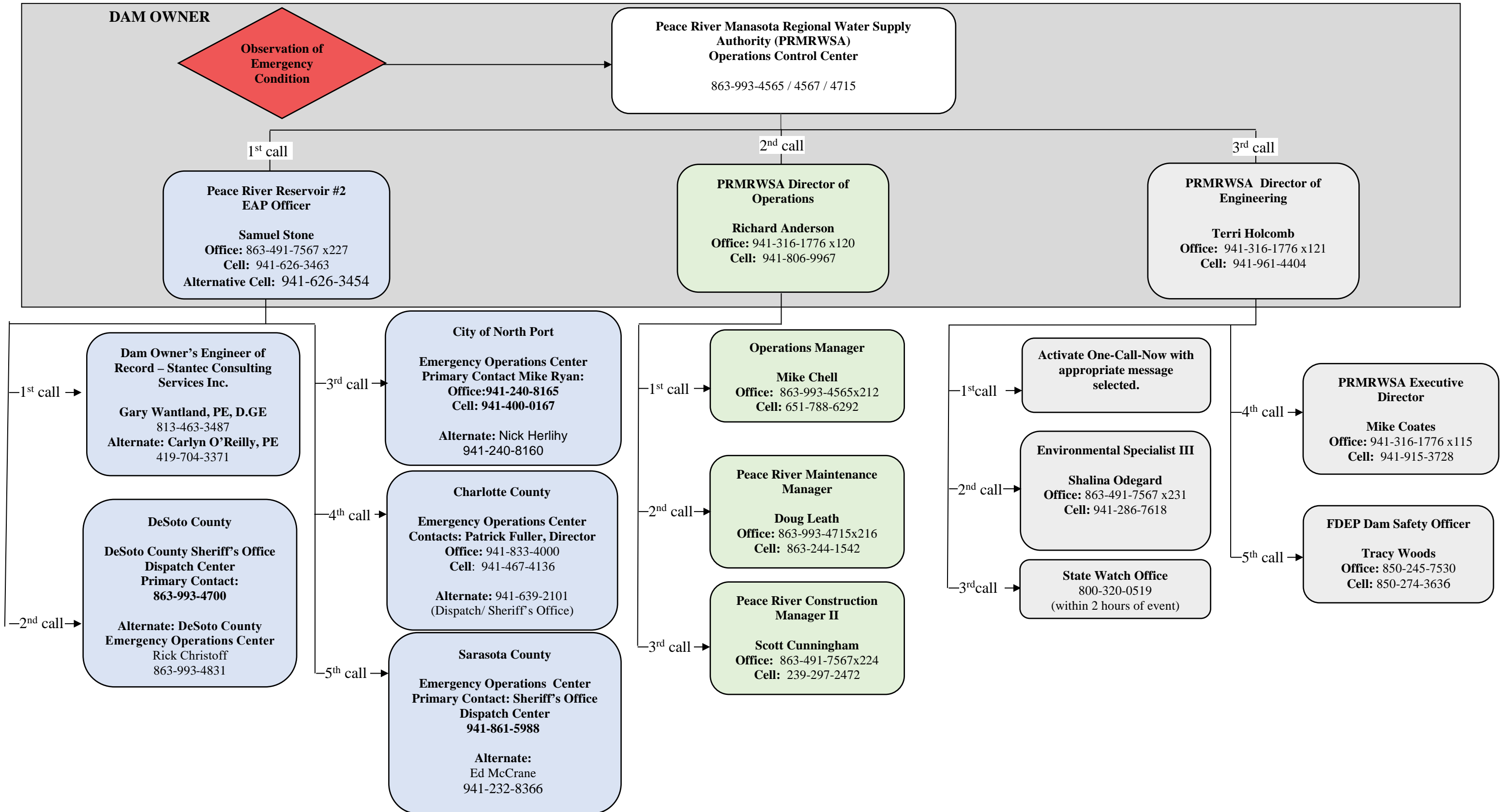
All agency representatives responsible for a specified action in the event of emergency notification must be fully cognizant of this EAP document and the actions they should initiate following notification.



## EMERGENCY ACTION ASSESSMENT



**Figure 1 – Emergency Notification Flowchart  
(Level 1 & Level 2)**  
(Revised January 2022)



## EAP CONTACTS

The following table provides a notification list of all PRMRWSA, agency, and emergency response personnel. A list of affected property owners is provided in **Section 2, Appendix A**.

| <b>EAP Contacts</b>   |   |  |   |
|---|---|--|---|
| <b>Agency/<br/>Organization</b>                               | <b>Principal Contact /<br/>Title</b>  | <b>Office Telephone<br/>Number</b>                               | <b>Alternate Contacts/<br/>Telephone<br/>Number(s)</b>  |
| <b>PRMRWSA</b>  | <b>Operations Control<br/>Center</b>  | <b>863-993-4565/4715</b>   | <b>Cell: 651-788-6292</b>   |
| <b>PRMRWSA</b>  | <b>Samuel Stone / EAP<br/>Officer</b>   | <b>863-491-7567x227</b>  | <b>Cell: 941-626-3463<br/>Alt: 941-626-3454</b>   |
| <b>Stantec Consulting<br/>Services Inc.</b>                   | <b>Gary Wantland / Dam<br/>Owner's Engineer</b>   | <b>Off: 813-204-3328<br/>Cell: 813-463-3487</b>                  | <b>Carlyn O'Reilly<br/>Cell: 419-704-3371</b>   |
| <b>DeSoto County<br/>Sheriff's Office</b>                     | <b>Dispatch Center<br/>James Potter / Sheriff</b>   | <b>863-993-4700<br/>Off: 863-491-6719<br/>Cell: 863-303-4497</b> | <b>Desoto County<br/>Emergency<br/>Operations Center;<br/>Rick Christoff /<br/>Director:<br/>863-993-4831</b> |
| <b>City of North Port<br/>Emergency Operations<br/>Center</b> | <b>Mike Ryan /<br/>Emergency Manager</b>  | <b>941-240-8165<br/>Cell: 941-400-4497</b>                       | <b>Nick Herlihy,<br/>941-240-8160</b>   |
| <b>Charlotte County<br/>Emergency Operations<br/>Center</b>   | <b>Patrick Fuller /<br/>Director</b>  | <b>941-833-4000<br/>(M-F 9am-5pm)<br/>Cell: 941-467-4136</b>     | <b>Charlotte County<br/>Sheriff Dispatch<br/>Center:<br/>941-639-2101</b>                                     |
| <b>Sarasota County<br/>Emergency Operations<br/>Center</b>    | <b>Kurt A. Hoffman /<br/>Sheriff:<br/>941-861-5800<br/>Sheriff's Office<br/>Dispatch Center:<br/>941-861-5988</b> |  | <b>Ed McCrane / 911<br/>Supervisor<br/>Cell: 941-232-8366</b>   |
| <b>PRMRWSA</b>  | <b>Richard Anderson /<br/>Director of Operations</b>  | <b>941-316-1776x120</b>  | <b>Cell: 941-806-9967</b>   |
| <b>PRMRWSA</b>  | <b>Mike Chell /<br/>Operations Manager</b>  | <b>863-993-4565x212</b>  | <b>Cell: 651-788-6292</b>   |
| <b>PRMRWSA</b>  | <b>Doug Leath /<br/>Maintenance Manager</b>   | <b>863-993-4715 x216</b>   | <b>Cell: 863-244-1542</b>   |
| <b>PRMRWSA</b>  | <b>Scott Cunningham /<br/>Construction Manager<br/>II</b>   | <b>863-491-7567 x224</b>   | <b>Cell: 239-297-2472</b>   |
| <b>PRMRWSA</b>  | <b>Terri Holcomb /<br/>Director of<br/>Engineering</b>  | <b>941-316-1776 x121</b>   | <b>Cell: 941-961-4404</b>   |

| <b>EAP Contacts</b>   |   |  |  |
|---|---|--|--|
| <b>Agency/<br/>Organization</b>   | <b>Principal Contact /<br/>Title</b>                          | <b>Office Telephone<br/>Number</b>                               | <b>Alternate Contacts/<br/>Telephone<br/>Number(s)</b>   |
| <b>PRMRWSA</b>  | <b>Shalina Odegard /<br/>Environmental<br/>Specialist III</b> | <b>863-491-7567 x231</b>   | <b>Cell: 941-286-7618</b>  |
| <b>State Watch Office</b>   |   | <b>800-320-0519</b>  |  |
| <b>PRMRWSA</b>  | <b>Mike Coates /<br/>Executive Director</b>                   | <b>941-316-1776 x115</b>   | <b>Cell: 941-915-3728</b>  |
| <b>FDEP Dam Safety<br/>Officer</b>  | <b>Tracy Woods</b>  | <b>Off: 850-245-7530</b>   | <b>Emergency Line:<br/>850-274-3636</b>  |
| <b>Additional Contacts</b>  |   |  |  |
| <b>North Port Police<br/>Station<br/>Address: 4980 City<br/>Hall Blvd, North Port,<br/>FL</b> | <b>Mike Baute / Captain</b>                                   | <b>941-429-7300<br/>select<br/>“communications”<br/>Ext 7306</b> | <b>Chief of Police:<br/>Todd Garrison<br/>941-429-7306</b><br><br><b>Fire Chief/<br/>Emergency Mgmt:<br/>Mike Ryan<br/>Cell: 941-400-0167</b><br><br><b>Public Works<br/>Director:<br/>Chuck Speake<br/>Off: 941-628-8455</b><br><br><b>Stormwater<br/>Manager: Elizabeth<br/>Wong<br/>Off: 941-240-8321</b> |

## **TAB B      EVACUATION LIMITS**

- **BREACH TIMELINE AND ELEVATION CHART**
- **COMPOSITE EVACUATION MAP – TIME TO 1-FOOT FLOOD DEPTH**
- **EMERGENCY OPERATIONS CONTROL CENTER VICINITY MAP**

## EVACUATION LIMITS

The limits of required evacuation in the event of a breach of Reservoir #2 is presented in the following figure. This composite map presents the approximate time to 1-foot of flood depth in the areas surrounding Reservoir #2. The following table presents the time to 1-foot of flood depth and the predicted maximum depth at selected locations near Reservoir #2.

### BREACH TIMELINE AND ELEVATION CHART

| <b>County</b> | <b>Miles from Peace River Reservoir #2</b> | <b>Flood Arrival Time (Hours)<sup>1</sup></b> | <b>Predicted Incremental Water Depth<sup>2</sup>(ft)</b> | <b>Approximate Location</b>           |
|---------------|--|---|--|---------------------------------------|
| DeSoto        | 0.5  | 1.5   | 2-4  | King's Highway (CR 769)               |
| DeSoto        | 1.1  | 1.7   | 2-4  | Peace River Water Treatment Plant     |
| DeSoto        | 1.18                                       | 7.5   | 0-2  | DeSoto County Fire Rescue – Station 2 |
| DeSoto        | 2.05                                       | 8.8   | 0-2  | The Blessed Edmund Rice School        |

Notes:

<sup>1</sup> Time to 1-foot flood depth elevation.

<sup>2</sup> Maximum increment

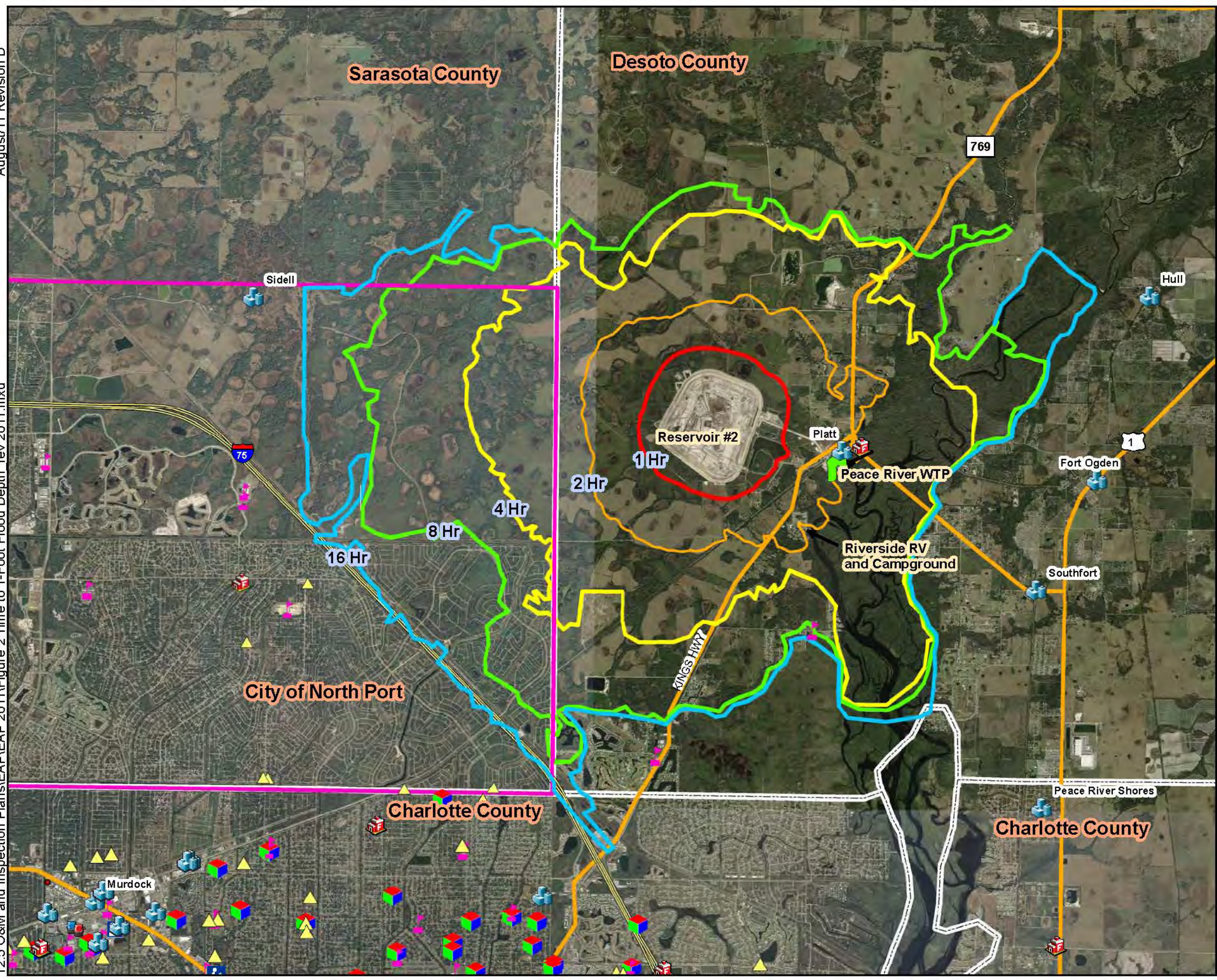



FIGURE 2

Peace River Reservoir #2  
COMPOSITE  
EVACUATION MAP

Time to 1-Foot Flood  
Depth




Legend

- Airport
- Fire Station
- Government Complex
- Hospital
- Library
- Sheriff Office
- Houses of Worship
- Day Cares
- Schools
- Limits City of North Port
- Limits of Model
- County Boundaries

Notes:  
 The map was made using the GIS data available through the SWFWMD, Sarasota, Charlotte, and Florida Geographic Data Library as of August 3/11.

Evacuation contours are the composite time to 1-foot flood depth based on the results for the six breach locations. Contours were based on SWFWMD2005 LiDAR, site survey and USGS DEM data.

The 2009 aerial photographs were obtained from SWFWMD.



P:\PeaceRiver\1580591 - Reservoir CMS 2007\12 O&M and Start-Up\Reservoir Start-Up Plans\EAP\GIS\MXD Files\Figure 5 - Location of Temp WTP Operations.mxd  
May 27, 2008 Rev B

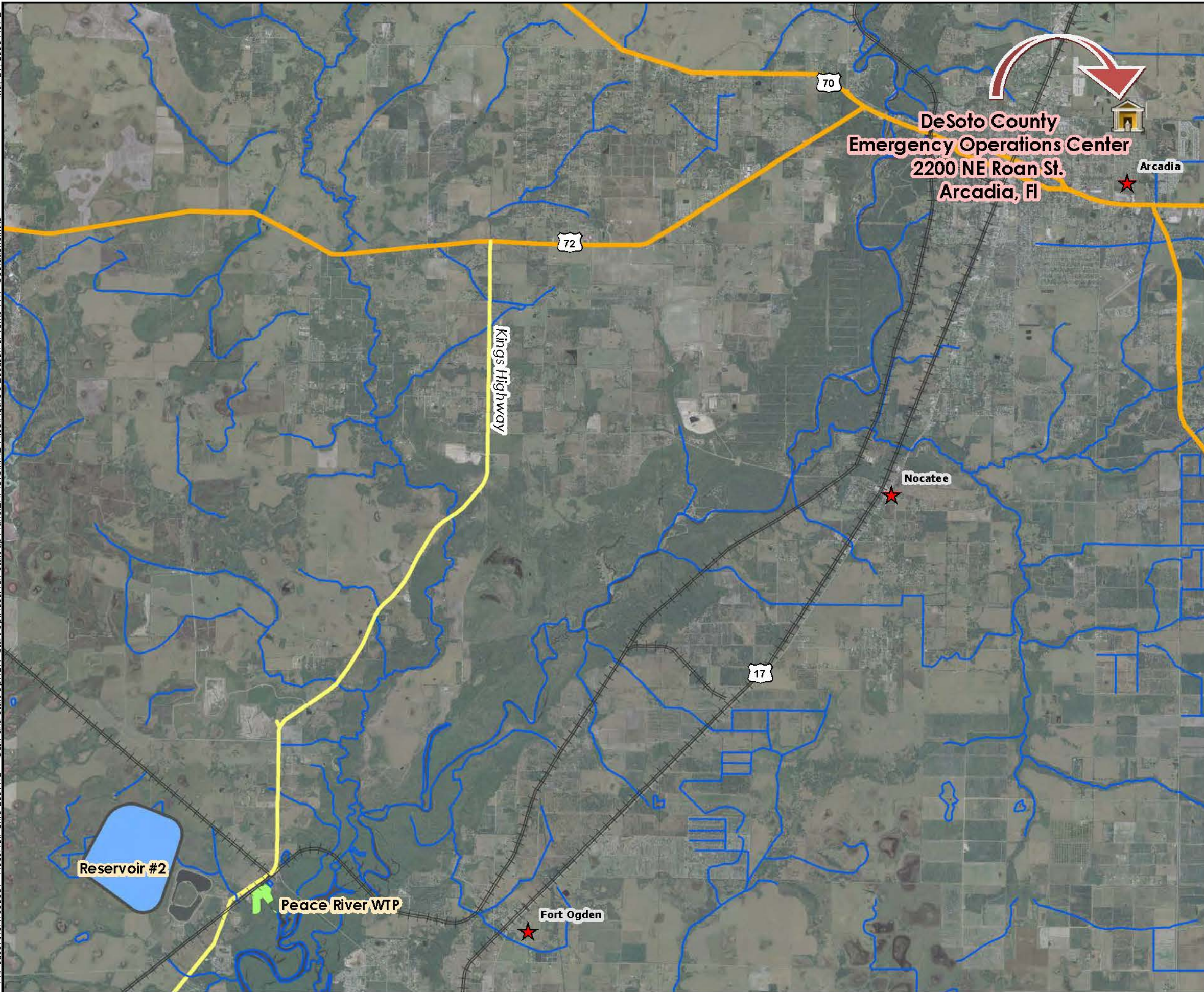







Figure 3

### Peace River Reservoir #2 Emergency Operations Center Vicinity Map



#### Legend

-  DeSoto Emergency Operations Center
-  Reservoir#2
-  Major City
-  Rivers/Streams

**Note:** In the event of a dam breach, the PRMRWSA Operations Control Center personnel will move to DeSoto County's Emergency Operations Center located in Arcadia, FL.



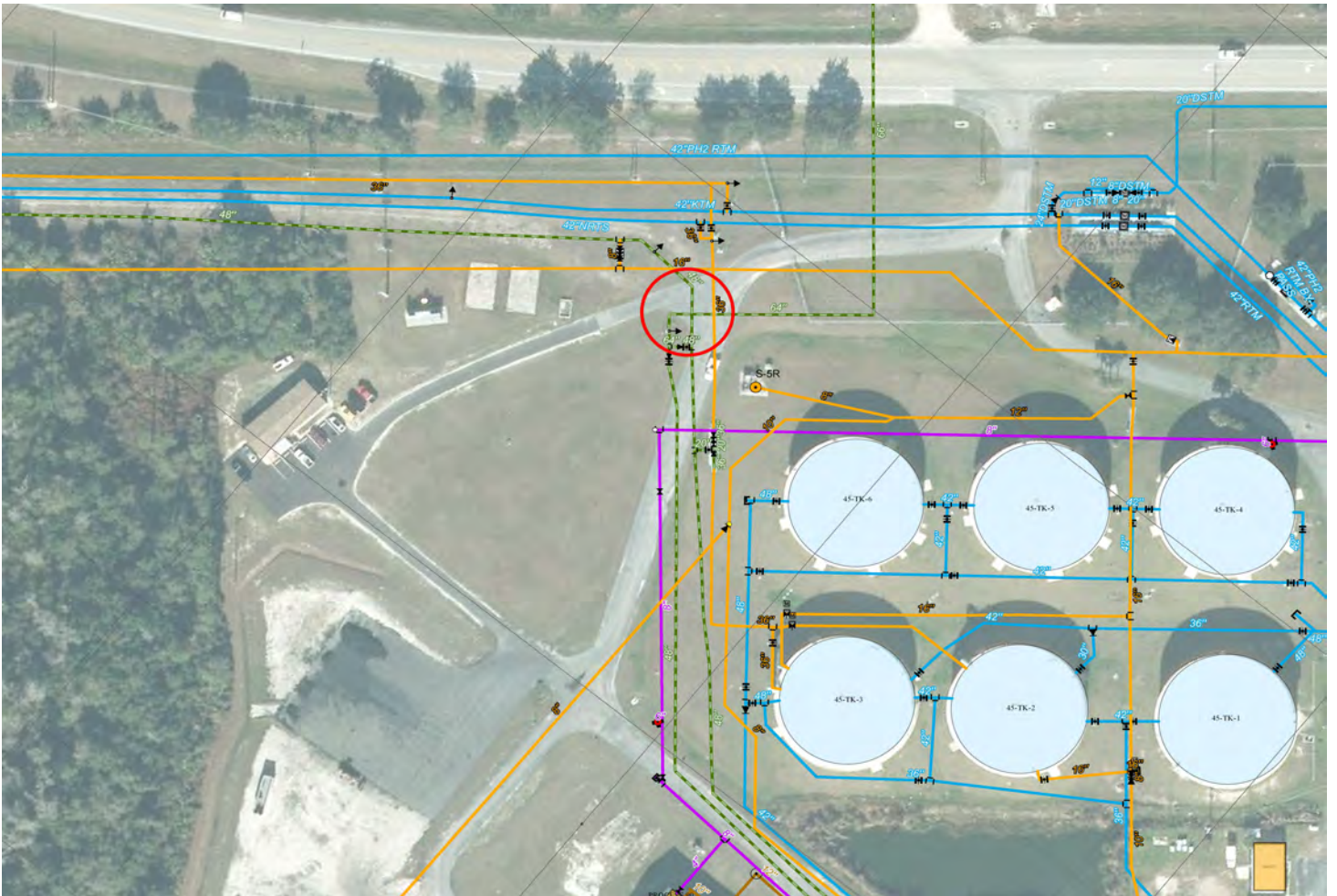


**TAB C      EMERGENCY BACKFLOW PROCEDURES**

## FLOW REVERSAL PROCEDURES FOR RESERVOIR #2 INLET STRUCTURE

The following provides a step by step procedure on how to safely drain the water from Reservoir #2 to the Peace River Pump Station through the concrete encased 72-inch pipe which connects to the 66-inch raw water delivery pipe which then connects to a 64-inch pipe and finally to a 48-inch diameter pipeline (refer to attached Figures 4 and 5 provided by AECOM).

These guidelines should only be followed in an emergency event and with explicit approval of the PRMRWSA EAP Officer and Director of Operations.



The red circle identifies the interconnect valves identified in step #2 of the standard operating procedure for flow reversal which can be found on the following page.

|   |                        |
|---|------------------------|
| <b>PEACE RIVER MANASOTA REGIONAL WATER SUPPLY<br/>AUTHORITY</b>     |                        |
| <b>STANDARD OPERATING PROCEDURE<br/>DIVISION 3000 – MAINTENANCE</b> |                        |
| TITLE: Reservoir #2 Emergency Drain Procedure                       | EFFECTIVE DATE: 5/2/14 |
| DEPARTMENT: Maintenance   | REPLACES: New          |
| STAFF REFERENCE: D. Leath   | FILE REFERENCE: 3000-4 |
| APPROVED: Anderson  | NUMBER OF PAGES: 2     |

**A. DESCRIPTION**

The following provides a step by step procedure on how to back drain the water from Reservoir#2 to the Peace River Pump Station through the 54/66-inch inlet pipeline (refer to the Reservoir EAP Manual for Valve locations).

These guidelines should only be followed in an emergency event and with explicit approval of the Authority's EAP Officer.

**B. PROCEDURE**

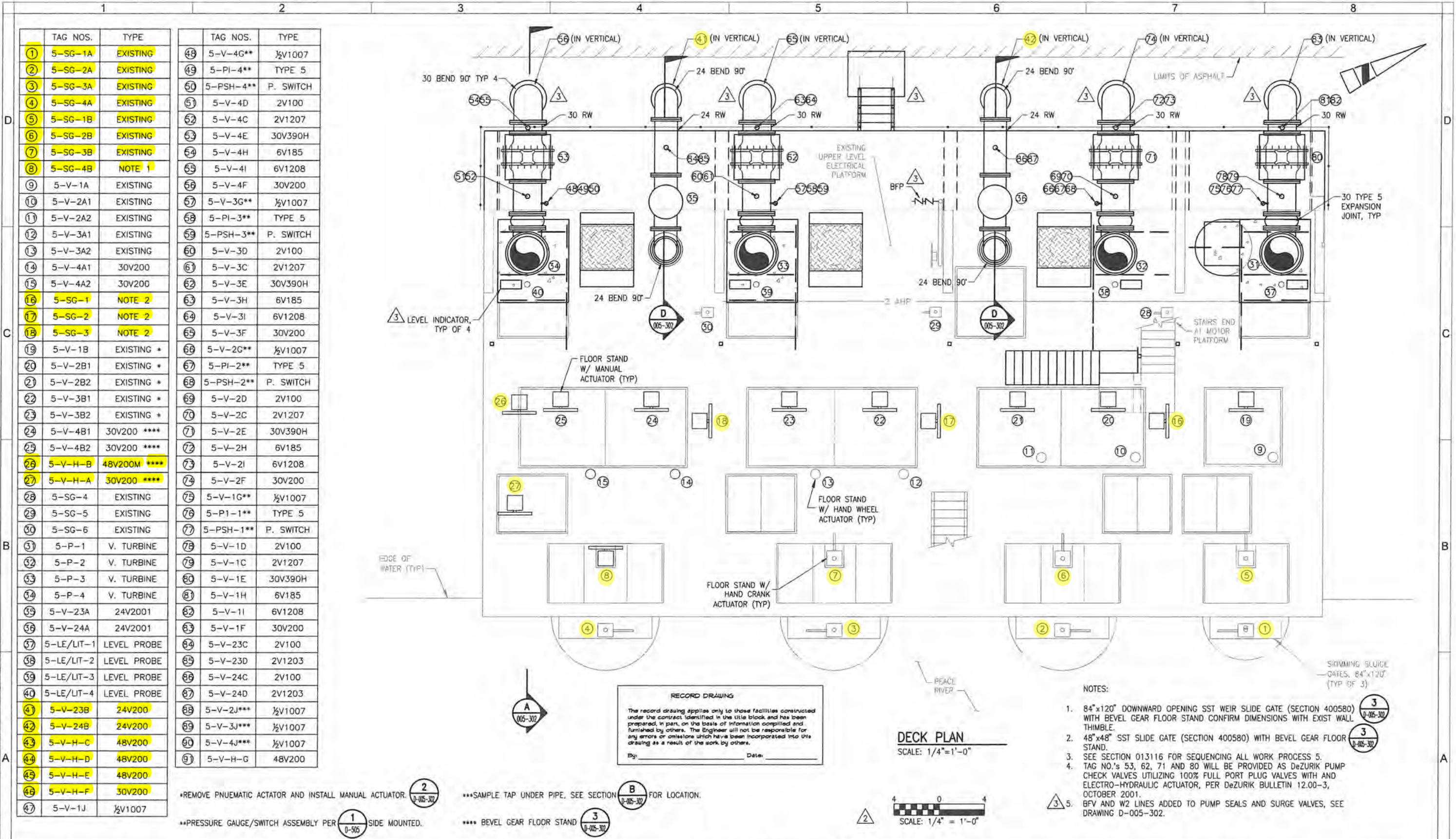
- Stop the use of the pumps at the Peace River Pump Station.
- Inside Gate 2 on the right after the road curves toward the Sludge Presses ensure proper orientation of the interconnect valves where the 66-inch inlet pipeline connects to the 48-inch raw water main and the 48-inch lines coming from the Peace River Pump Station. 5-V-24 should be closed and 5-V-25 and 5-V-26 should be opened.
- Ensure the two (2) Peace River Pump Station flow meter valves are OPEN.
- Ensure Process 97 (Recycle Pumping Station) is not online to prevent the backwash waters flow back into the Peace River.
- CLOSE the downstream isolation butterfly valves (5-V-23B and 5-V-24B) (items 41 and 42 in Figure 243) located on the two (2) Peace River Pump Station surge valves (5-V-23A and 5-V-24A). See Figure 243 for locations of surge valves
- Ensure that the Peace River Pump Station valves 5-V-H-C, 5-V-H-D, 5-V-H-E (items 43, 44 and 45 in Figure 244) are OPEN.
- Ensure that the Peace River Pump Station valve 5-V-H-F is OPEN (Item 46 in Figure 244).
- Ensure that the Peace River Pump Station valve 5-V-H-B (Item 26 in Figure 244) is OPEN
- Ensure that the Peace River Pump Station valve 5-V-H-A (Item 27 in Figure 244) is CLOSED.
- Ensure that the Peace River Pump Station Slide Gates 5-SG-1, 5-SG-2, 5-SG-3, 5-SG-1A, 5-SG-2A, 5-SG-3A, 5-SG-4A, 5-SG-1B, 5-SG-2B, 5-SG-3B, 5-SG4B are OPEN (Items 1-8 in Figures 243 and 244).

C. REFERENCE MATERIAL

Reservoir EAP Manual

D. DIAGRAMS/MAPS/DRAWINGS

Reservoir EAP Manual



| TAG NOS. | TYPE       | TAG NOS.     | TYPE |           |           |
|----------|------------|--------------|------|-----------|-----------|
| 1        | 5-SG-1A    | EXISTING     | 48   | 5-V-4G**  | ½V1007    |
| 2        | 5-SG-2A    | EXISTING     | 49   | 5-PI-4**  | TYPE 5    |
| 3        | 5-SG-3A    | EXISTING     | 50   | 5-PSH-4** | P. SWITCH |
| 4        | 5-SG-4A    | EXISTING     | 51   | 5-V-4D    | 2V100     |
| 5        | 5-SG-1B    | EXISTING     | 52   | 5-V-4C    | 2V1207    |
| 6        | 5-SG-2B    | EXISTING     | 53   | 5-V-4E    | 30V390H   |
| 7        | 5-SG-3B    | EXISTING     | 54   | 5-V-4H    | 6V185     |
| 8        | 5-SG-4B    | NOTE 1       | 55   | 5-V-4I    | 6V1208    |
| 9        | 5-V-1A     | EXISTING     | 56   | 5-V-4F    | 30V200    |
| 10       | 5-V-2A1    | EXISTING     | 57   | 5-V-3G**  | ½V1007    |
| 11       | 5-V-2A2    | EXISTING     | 58   | 5-PI-3**  | TYPE 5    |
| 12       | 5-V-3A1    | EXISTING     | 59   | 5-PSH-3** | P. SWITCH |
| 13       | 5-V-3A2    | EXISTING     | 60   | 5-V-3D    | 2V100     |
| 14       | 5-V-4A1    | 30V200       | 61   | 5-V-3C    | 2V1207    |
| 15       | 5-V-4A2    | 30V200       | 62   | 5-V-3E    | 30V390H   |
| 16       | 5-SG-1     | NOTE 2       | 63   | 5-V-3H    | 6V185     |
| 17       | 5-SG-2     | NOTE 2       | 64   | 5-V-3I    | 6V1208    |
| 18       | 5-SG-3     | NOTE 2       | 65   | 5-V-3F    | 30V200    |
| 19       | 5-V-1B     | EXISTING *   | 66   | 5-V-2G**  | ½V1007    |
| 20       | 5-V-2B1    | EXISTING *   | 67   | 5-PI-2**  | TYPE 5    |
| 21       | 5-V-2B2    | EXISTING *   | 68   | 5-PSH-2** | P. SWITCH |
| 22       | 5-V-3B1    | EXISTING *   | 69   | 5-V-2D    | 2V100     |
| 23       | 5-V-3B2    | EXISTING *   | 70   | 5-V-2C    | 2V1207    |
| 24       | 5-V-4B1    | 30V200 ****  | 71   | 5-V-2E    | 30V390H   |
| 25       | 5-V-4B2    | 30V200 ****  | 72   | 5-V-2H    | 6V185     |
| 26       | 5-V-H-B    | 48V200M **** | 73   | 5-V-2I    | 6V1208    |
| 27       | 5-V-H-A    | 30V200 ****  | 74   | 5-V-2F    | 30V200    |
| 28       | 5-SG-4     | EXISTING     | 75   | 5-V-1G**  | ½V1007    |
| 29       | 5-SG-5     | EXISTING     | 76   | 5-PI-1**  | TYPE 5    |
| 30       | 5-SG-6     | EXISTING     | 77   | 5-PSH-1** | P. SWITCH |
| 31       | 5-P-1      | V. TURBINE   | 78   | 5-V-1D    | 2V100     |
| 32       | 5-P-2      | V. TURBINE   | 79   | 5-V-1C    | 2V1207    |
| 33       | 5-P-3      | V. TURBINE   | 80   | 5-V-1E    | 30V390H   |
| 34       | 5-P-4      | V. TURBINE   | 81   | 5-V-1H    | 6V185     |
| 35       | 5-V-23A    | 24V2001      | 82   | 5-V-1I    | 6V1208    |
| 36       | 5-V-24A    | 24V2001      | 83   | 5-V-1F    | 30V200    |
| 37       | 5-LE/LIT-1 | LEVEL PROBE  | 84   | 5-V-23C   | 2V100     |
| 38       | 5-LE/LIT-2 | LEVEL PROBE  | 85   | 5-V-23D   | 2V1203    |
| 39       | 5-LE/LIT-3 | LEVEL PROBE  | 86   | 5-V-24C   | 2V100     |
| 40       | 5-LE/LIT-4 | LEVEL PROBE  | 87   | 5-V-24D   | 2V1203    |
| 41       | 5-V-23B    | 24V200       | 88   | 5-V-2J*** | ½V1007    |
| 42       | 5-V-24B    | 24V200       | 89   | 5-V-3J*** | ½V1007    |
| 43       | 5-V-H-C    | 48V200       | 90   | 5-V-4J*** | ½V1007    |
| 44       | 5-V-H-D    | 48V200       | 91   | 5-V-H-G   | 48V200    |
| 45       | 5-V-H-E    | 48V200       |      |           |           |
| 46       | 5-V-H-F    | 30V200       |      |           |           |
| 47       | 5-V-1J     | ½V1007       |      |           |           |

\*REMOVE PNEUMATIC ACTATOR AND INSTALL MANUAL ACTUATOR. (2) 0-05-30

\*\*PRESSURE GAUGE/SWITCH ASSEMBLY PER (1) 0-05 SIDE MOUNTED.

\*\*\*SAMPLE TAP UNDER PIPE, SEE SECTION (B) 0-05-30 FOR LOCATION.

\*\*\*\* BEVEL GEAR FLOOR STAND (3) 0-05-30

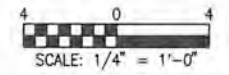
**RECORD DRAWING**

The record drawing applies only to those facilities constructed under the contract identified in the title block and has been prepared, in part, on the basis of information compiled and furnished by others. The Engineer will not be responsible for any errors or omissions which have been incorporated into this drawing as a result of the work by others.

By: \_\_\_\_\_ Date: \_\_\_\_\_

**DECK PLAN**

SCALE: 1/4" = 1'-0"



- NOTES:**
- 84"x120" DOWNWARD OPENING SST WEIR SLIDE GATE (SECTION 400580) WITH BEVEL GEAR FLOOR STAND CONFIRM DIMENSIONS WITH EXIST WALL THIMBLE. (3) 0-05-30
  - 48"x48" SST SLIDE GATE (SECTION 400580) WITH BEVEL GEAR FLOOR STAND. (3) 0-05-30
  - SEE SECTION 013116 FOR SEQUENCING ALL WORK PROCESS 5.
  - TAG NO.'s 53, 62, 71 AND 80 WILL BE PROVIDED AS DeZURIK PUMP CHECK VALVES UTILIZING 100% FULL PORT PLUG VALVES WITH AND ELECTRO-HYDRAULIC ACTUATOR, PER DeZURIK BULLETIN 12.00-3, OCTOBER 2001.
  - BVF AND W2 LINES ADDED TO PUMP SEALS AND SURGE VALVES, SEE DRAWING D-005-302.

| REV     | DATE | DESCRIPTION                          |
|---------|------|--------------------------------------|
| 6/16/10 |      | REVISED PER ENCORE COMMENTS          |
| 9/3/09  |      | REPLACED BAR SCALE                   |
| 7/27/07 |      | GENERAL REVISIONS PER ADDENDUM NO. 5 |

|             |                       |     |                       |
|-------------|-----------------------|-----|-----------------------|
| DESIGNED BY | PROFESSIONAL ENGINEER | JSF | TIMOTHY M. CURRAN, PE |
| DRAWN BY    | LICENSE               | GJH | 34809                 |
| CHECKED BY  | PROJECT NUMBER        | TJR | 20365.05              |
| DATE        |                       |     | 03/25/11              |

**AECOM**

5971 Cottaridge Boulevard, Suite 200  
Sarasota, Florida 34232 (941) 377-8858  
Certificate of Authorization No. EB-8115

**PEACE RIVER/MANASOTA REGIONAL WATER SUPPLY AUTHORITY**

6311 Arrium Drive, Suite 100, Bradenton, Florida 34202 (941) 316-1776

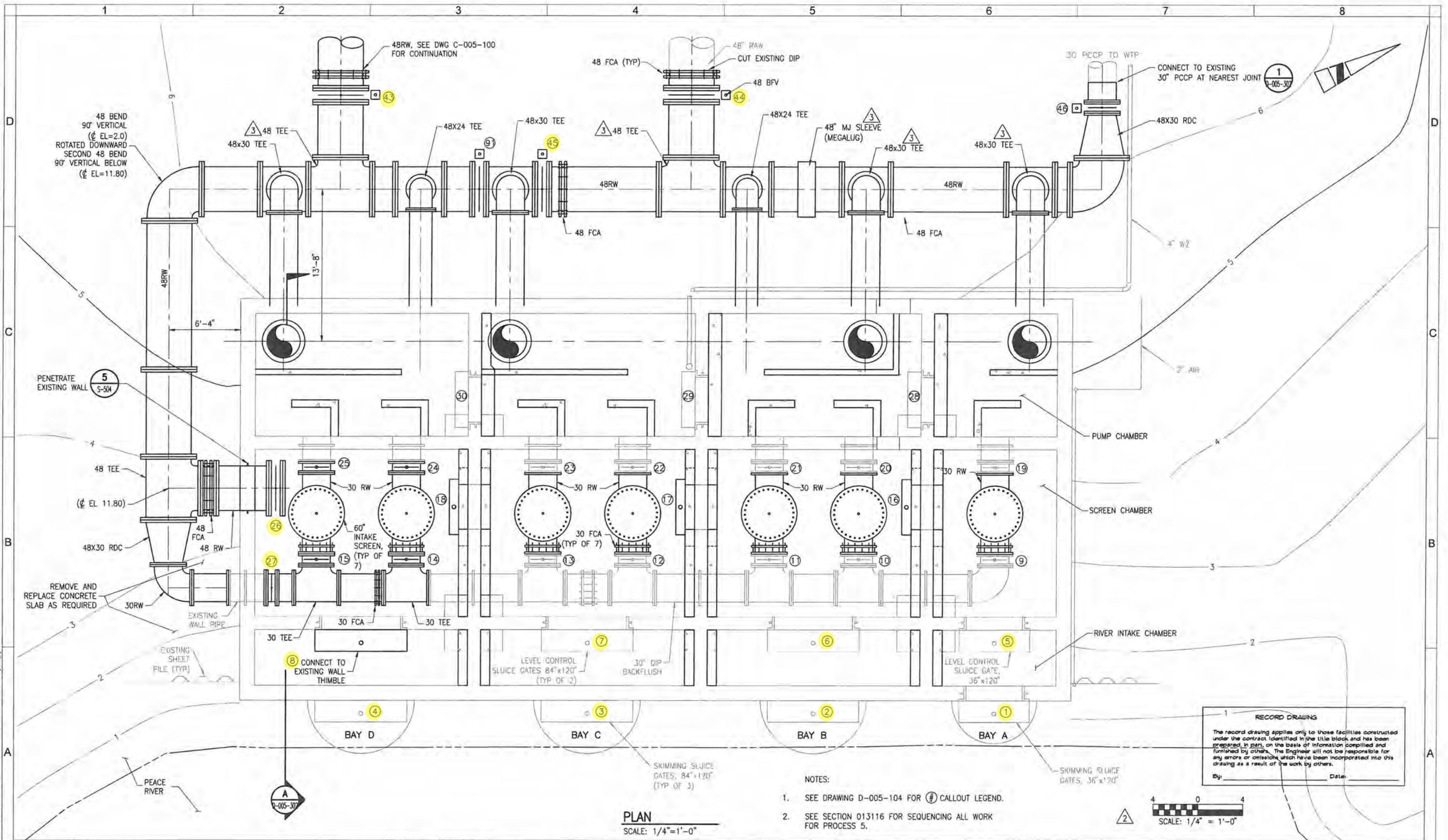
**PEACE RIVER FACILITY EXPANSION**

**RIVER PUMP STATION DECK PLAN**

Figure 4

DRAWING D-005-104 SHEET 243 OF 637 SHEETS

DATE: 6/16/10, 9/3/09, 7/27/07  
 DRAWN BY: JSF, GJH, TJR  
 CHECKED BY: TJR  
 DATE: 03/25/11  
 PROJECT: PEACE RIVER FACILITY EXPANSION  
 SHEET: D-005-104 OF 637



**PLAN**  
SCALE: 1/4" = 1'-0"

- NOTES:
- SEE DRAWING D-005-104 FOR (1) CALLOUT LEGEND.
  - SEE SECTION 013116 FOR SEQUENCING ALL WORK FOR PROCESS 5.

**RECORD DRAWING**

The record drawing applies only to those facilities constructed under the contract identified in the title block and has been prepared in part on the basis of information compiled and furnished by others. The Engineer will not be responsible for any errors or omissions which have been incorporated into this drawing as a result of the work by others.

By: \_\_\_\_\_ Date: \_\_\_\_\_



DATE: 03/25/11  
 TIME: 10:00 AM  
 PROJECT: PEACE RIVER FACILITY EXPANSION  
 SHEET: D-005-105  
 DRAWING: RIVER PUMP STATION LOWER PLAN  
 SCALE: 1/4" = 1'-0"  
 PROJECT NUMBER: 20635.05  
 DRAWN BY: GJH  
 CHECKED BY: TJR  
 DATE: 03/25/11

| REV | DATE    | DESCRIPTION                          |
|-----|---------|--------------------------------------|
| 1   |         |                                      |
| 2   |         |                                      |
| 3   |         |                                      |
| 4   |         |                                      |
| 5   |         |                                      |
| 6   | 6/16/10 | REVISED PER ENCORE COMMENTS          |
| 7   | 9/3/09  | REPLACED BAR SCALE                   |
| 8   | 7/25/07 | GENERAL REVISIONS PER ADDENDUM NO. 5 |

|              |                       |     |                       |
|--------------|-----------------------|-----|-----------------------|
| DESIGNED BY: | PROFESSIONAL ENGINEER | JSF | TIMOTHY M. CURRAN, PE |
| DRAWN BY:    | LICENSE               | GJH | 34809                 |
| CHECKED BY:  | PROJECT NUMBER        | TJR | 20635.05              |
| DATE:        |                       |     | 03/25/11              |

**AECOM**

5971 Catteridge Boulevard, Suite 200  
Sarasota, Florida 34232 (941) 377-8858  
Certificate of Authorization No. EB-8115

PEACE RIVER/MANASOTA REGIONAL WATER SUPPLY AUTHORITY

6311 Alrium Drive, Suite 100, Bradenton, Florida 34202 (941) 316-1776

PEACE RIVER FACILITY EXPANSION

RIVER PUMP STATION LOWER PLAN

Figure 5

PEACE RIVER FACILITY EXPANSION

RIVER PUMP STATION LOWER PLAN

Figure 5

D-005-105

244 OF 637 SHEETS

**TAB D      NOTIFICATION SCRIPTS**

**EMERGENCY LEVEL 1**  
**URGENT; DAM FAILURE IS IMMINENT OR IN PROGRESS:**

Calls to Emergency Operations Center(s) or local law enforcement agencies to communicate that dam failure is imminent or in progress and the potentially flooded area must be evacuated should use the following message to describe the situation (*see the **Emergency Notification Flowchart in Tab A***):

*“This is an emergency. This is (identify yourself; name, position, agency you represent).*

*Peace River Reservoir #2, located on Kings Highway (CR 769), is failing. Repeat, Peace River Reservoir #2 is failing. This is not a test. I repeat, this is not a test.*

*We have activated the Emergency Action Plan for this dam and are currently under Emergency Level 1. Contact your Emergency Management representative immediately and advise.*

*I can be contacted at the following number \_\_\_\_\_. If you cannot reach me, please call the following alternative number \_\_\_\_\_.”*

The following pre-scripted message may be used as a guide for the Emergency Operations Center(s) staff to communicate the status of the emergency with the public:

*Attention: This is an emergency message from (Your Name, Title, Agency). Listen carefully. Your life may depend on immediate action. Peace River Reservoir #2 located along Kings Highway (CR 769) is failing. Repeat. Peace River Reservoir #2 is failing. Serious flooding will result. If you are in or near this area, evacuate immediately. Do not travel on (names of roads or highways) or return to your home to recover your possessions. You cannot outrun or drive away from the flood wave. Evacuate immediately.*

Repeat message.



**EMERGENCY LEVEL 2**  
**POTENTIAL DAM FAILURE SITUATION; RAPIDLY DEVELOPING**

Calls to Emergency Operations Center(s) or local law enforcement agencies to communicate that a potential dam failure situation is developing should use the following message to describe the situation (*see the **Emergency Notification Flowchart** in Tab A*):

*“This is (identify yourself; name, position, agency you represent).*

*We have an emergency condition at Peace River Reservoir #2, located on Kings Highway (CR 769).*

*We have activated the Emergency Action Plan for this dam and are currently under Emergency Level 2. Contact your Emergency Management representative immediately and advise. We are monitoring the situation and will keep you informed.*

*I can be contacted at the following number \_\_\_\_\_. If you cannot reach me, please call the following alternative number \_\_\_\_\_.”*

**LEVEL 3**  
**MONITORING; OPERATION & MAINTENANCE CONDITION**  
**NON-EMERGENCY INCIDENT; UNUSUAL EVENT; SLOWLY**  
**DEVELOPING SITUATION**

There is not pre-determined script for a Level 3 event. Please take the following actions:

1. The Dam Owner shall identify the situation.
2. The Dam Owner should contact the Dam Owner's Engineer of Record, describe the situation, and request technical assistance on appropriate steps that should be taken.
3. The Dam Owner should notify FDEP Dam Safety Officer of the situation.

**TAB E      EMERGENCY RESPONSE RESOURCES**

## Resources Available

Available On-Site Materials:

| Material               | Location  | Quantity  |
|------------------------|---|-----------|
| Embankment Fill        | Staging area – east of Reservoir #2                 | 5000 CY   |
| Filter Sand            | Reservoir #2 access road airfield storage building. | 4 Pallets |
| Gravel                 | Staging area – east of Reservoir #2                 | 108 CY    |
| Filled Sand Bags       | Airfield storage building                           | 50 Bags   |
| Rip-Rap 8 – 12”        | Staging area – east of Reservoir #2                 | 50 CY     |
| 3 to 5-in Ballast Rock | Staging area – east of Reservoir #2                 | 900 CY    |
| Empty Sand Bags        | Ranch House   | 200 Bags  |

Locally available equipment, labor, and materials:

| Earth Moving /Heavy Equipment   | Sand and Gravel Supply  | Ready-mix Concrete Supply   |
|---|---|---|
| Name: DeSoto Sand & Fill<br>Address: 6760 SW CR 769<br>Arcadia, FL 34269<br>Phone: 863-494-3984                         | Name: Southwest Florida Aggregates<br>Address: 16070 Tamiami Trail<br>Punta Gorda, FL 33955<br>Phone: 239-567-1800        | Name: CEMEX - Port Charlotte<br>Address: 19300 Peachland Blvd<br>Port Charlotte, FL 33948<br>Phone:800-992-3639 |
| Name: Woodruff & Sons, Inc.<br>Address: 6540 31 <sup>st</sup> Street East<br>Bradenton, FL 34282<br>Phone: 941-756-1871 | Name: Independence Recycling of Florida Inc.<br>Address: 1150 Duncan Road<br>Punta Gorda, FL 33982<br>Phone: 941-637-7625 | Name:<br>Address:<br>Phone:   |
| Name: Forsberg Construction<br>Address: 645 Charlotte Street<br>Punta Gorda, FL 33950<br>Phone: 941-637-8500            | Name: BDC Shell & Aggregates<br>Address: 2000 SR 31<br>Punta Gorda, FL 33982<br>Phone: 941-875-6615                       | Name:<br>Address:<br>Phone:   |

## Resources Available

| Pumps   | Diving Contractor  | Sand Bags   |
|---|--|---|
| Name: Garney Construction<br><br>Address: 370 E. Crown Point Rd<br>Winter Garden, FL 34787<br>Phone: 407-877-5903   | Name: Dive-Tec<br><br>Address: 6200 80 <sup>th</sup> Ave N.<br>Pinellas Park, FL 33781<br>Phone: 727-541-1102        | Name: Ferguson Waterworks<br>Address: 18305 Paulsen Drive<br>Port Charlotte FL 33954<br>Phone: 941-624-3494 |
| Name: Forsberg Construction<br><br>Address: 645 Charlotte Street<br><br>Punta Gorda, FL 33950<br>Phone: 941-637-8500  | Name: Underwater Engineering Services<br>Address: 3306 Enterprise Rd.<br>Ft. Pierce, FL 34982<br>Phone: 772-337-3116 | Name: Home Depot<br><br>Address:<br><br>Phone:  |
| Pipe Repair/Replacement   | Other:   | Other:  |
| Name: Forsberg Construction<br>Address: 645 Charlotte Street<br>Punta Gorda, FL 33950<br>Phone: 941-637-8500<br><br>Name: Garney Construction<br>Address: 370 East Crown Point Rd<br>Winter Garden, FL 34787<br>Phone: 407-877-5903 | Name:<br>Address:<br><br>Phone:  | Name:<br>Address:<br><br>Phone:   |

Other locally available resources:

**TAB F      SUPPORTING DATA AND FORMS**

## Contact Checklist

(to be completed during an emergency)

Dam Name: **Peace River Reservoir #2**

DAM ID: \_\_\_\_\_

**DeSoto** County, Florida

Date \_\_\_\_\_

The following contacts should be made immediately after the emergency level is determined (see Section 2, pages 8-14 for guidance to determine the appropriate emergency level for a specific situation). The person making the contacts should initial and record the time of the call and who was notified for each contact made. See the Emergency Notification Flowchart for critical contact information.

| Emergency Level 1                  | Person<br>Contacted | Time<br>Contacted | Contacted<br>by |
|------------------------------------|---------------------|-------------------|-----------------|
| ___ FDEP Dam Safety Officer        | _____               | _____             | _____           |
| ___ Dam Owner's Engineer of Record | _____               | _____             | _____           |
| ___                                | _____               | _____             | _____           |
| Emergency Level 2                  | Person<br>Contacted | Time<br>Contacted | Contacted<br>by |
| ___ EAP Officer                    | _____               | _____             | _____           |
| ___ FDEP Dam Safety Officer        | _____               | _____             | _____           |
| ___ Available Resources            | _____               | _____             | _____           |
| ___                                | _____               | _____             | _____           |
| Emergency Level 3                  | Person<br>Contacted | Time<br>Contacted | Contacted<br>by |
| ___ EAP Officer                    | _____               | _____             | _____           |
| ___ FDEP Dam Safety Officer        | _____               | _____             | _____           |
| ___                                | _____               | _____             | _____           |
| ___                                | _____               | _____             | _____           |

**Unusual or Emergency Event Log**  
(to be completed during an emergency)

Dam Name: **Peace River Reservoir #2**  
DeSoto County, Florida

DAM ID: \_\_\_\_\_  
Date \_\_\_\_\_

When and how was the event detected?

---

---

Weather Conditions:

---

---

General description of the emergency situation:

1 \_\_\_\_\_

---

Emergency level determination: \_\_\_\_\_ Made by: \_\_\_\_\_

**ACTIONS AND EVENT PROGRESSION**

| Date | Time | Action/event progression | Taken by |
|------|------|--------------------------|----------|
|      |      |                          |          |
|      |      |                          |          |
|      |      |                          |          |
|      |      |                          |          |
|      |      |                          |          |
|      |      |                          |          |
|      |      |                          |          |
|      |      |                          |          |
|      |      |                          |          |

Report prepared by: \_\_\_\_\_ Date: \_\_\_\_\_



# Dam Emergency Situation Report

(to be completed following the termination of the emergency)

Dam name: **Peace River Reservoir #2** State DAM ID: \_\_\_\_\_

Dam location: **Arcadia** **DeSoto County**  
(City) (County)

Date: \_\_\_\_\_ Time: \_\_\_\_\_

Weather conditions: \_\_\_\_\_

General description of emergency situation: \_\_\_\_\_

\_\_\_\_\_

Area(s) of dam affected: \_\_\_\_\_

\_\_\_\_\_

Extent of dam damage: \_\_\_\_\_

Possible cause(s): \_\_\_\_\_

Effect on dam's operation: \_\_\_\_\_

Initial reservoir elevation: \_\_\_\_\_ Time: \_\_\_\_\_

Maximum reservoir elevation: \_\_\_\_\_ Time: \_\_\_\_\_

Final reservoir elevation: \_\_\_\_\_ Time: \_\_\_\_\_

Description of area flooded downstream/damages/injuries/loss of life: \_\_\_\_\_

\_\_\_\_\_

Other data and comments: \_\_\_\_\_

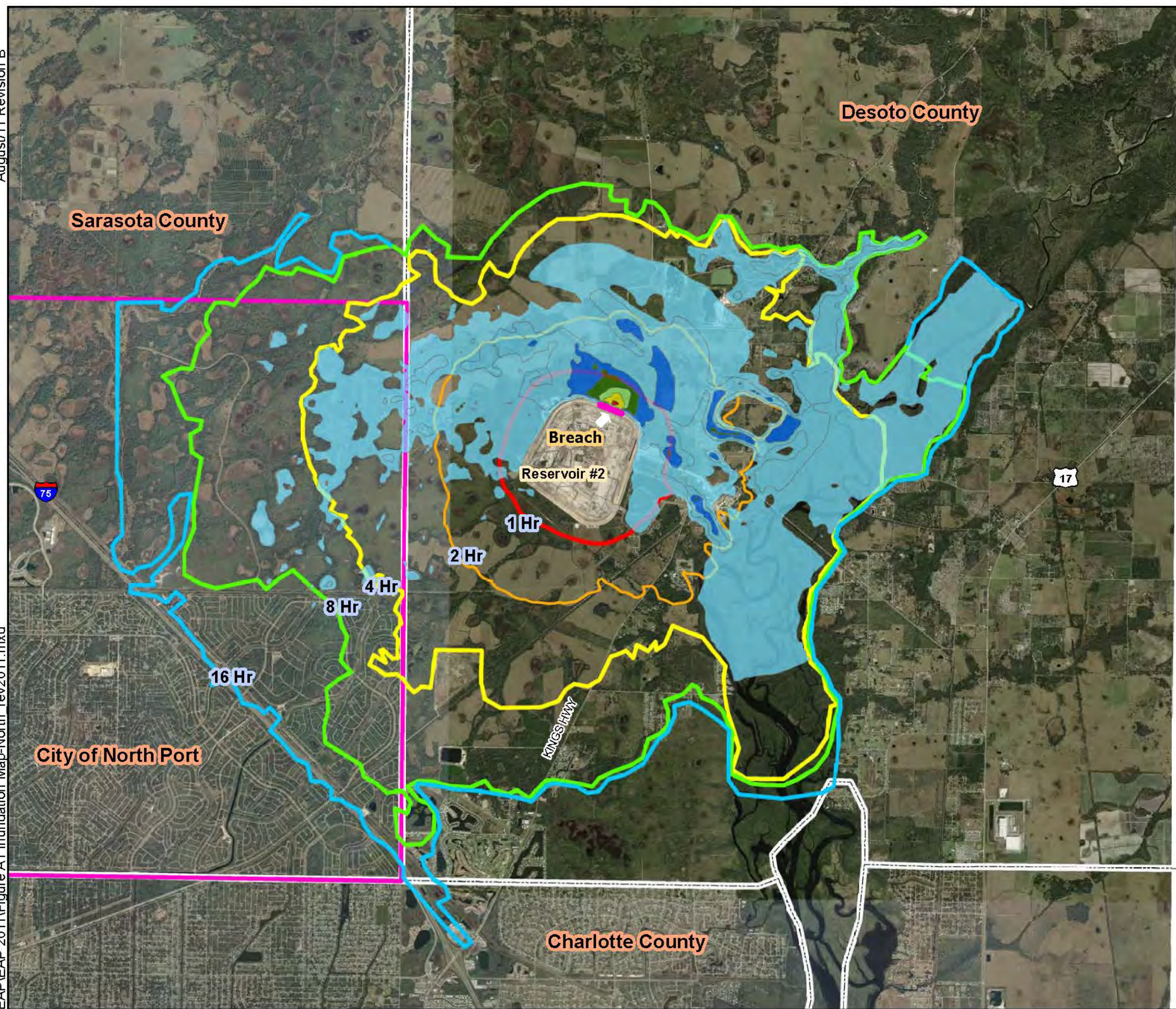
\_\_\_\_\_

Observer's name and telephone number: \_\_\_\_\_

Report prepared by: \_\_\_\_\_ Date: \_\_\_\_\_


**TAB G      INUNDATION AND TOPOGRAPHIC MAPS**

- **INUNDATION MAPS – SELECTED BREACH LOCATIONS**
- **RV GRIFFIN RESERVE TOPOGRAPHIC MAP**
- **RESERVOIR #2 AERIAL PHOTOGRAPH**



**Figure 6**  
**Peace River Reservoir #2**  
**Inundation Map -**  
**North Breach**  
**Probable Maximum**  
**Precipitation Condition**

**Time to 1-Foot Flood Depth**



**Legend**

**Max Depth Inundation**


**Var**

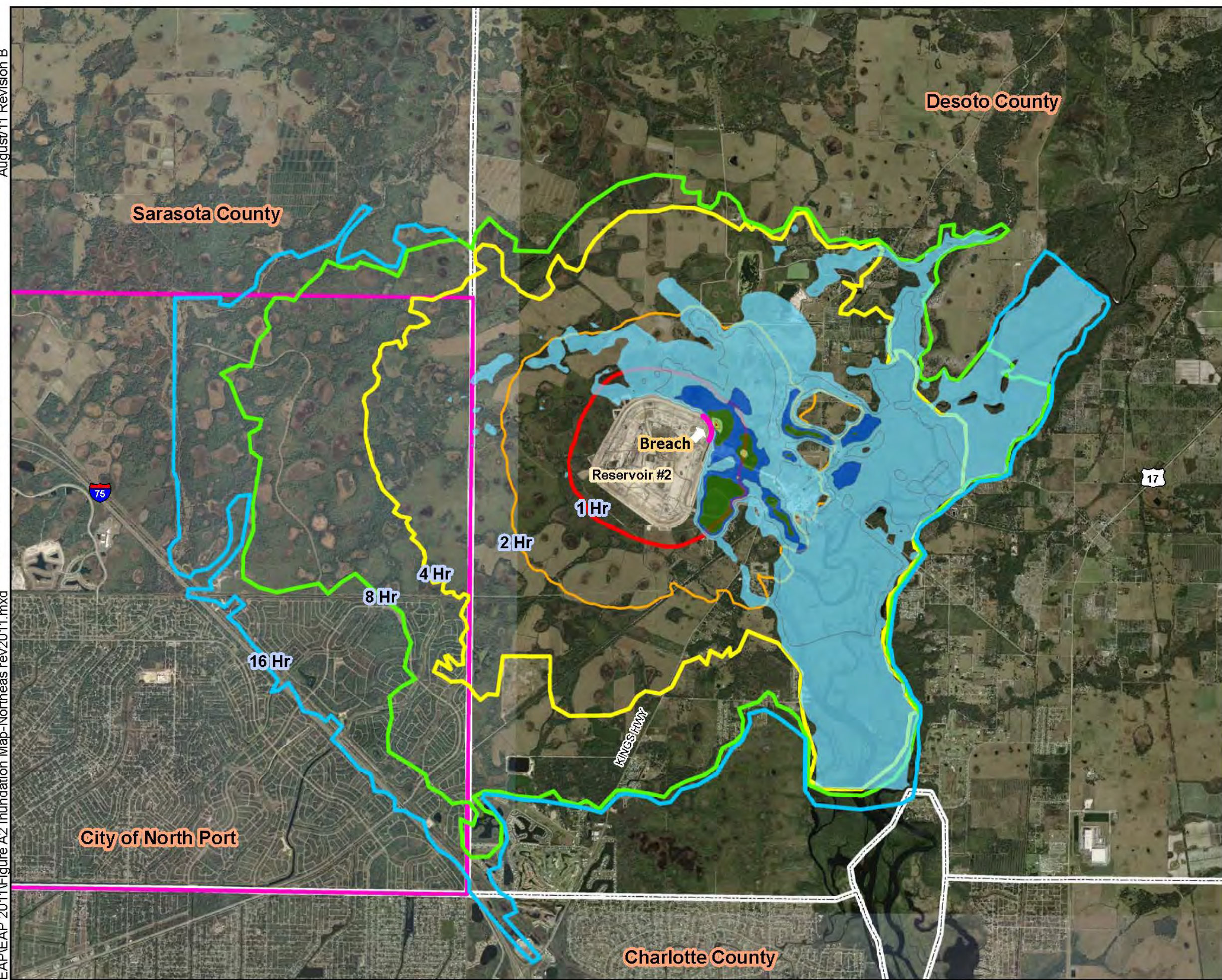
- 2.0 - 4.0
- 4.0 - 6.0
- 6.0 - 8.0
- 8.0 - 10.0
- 10.0 - 12.0
- 12.0 - 16.0
- 16.0+

- Limits of Model
- Limits City of North Port
- County Boundaries

**Notes:**  
 Evacuation contours are the composite time to 1-foot flood depth based on the results for the six breach locations. Contours were based on SWFWMD2005 LiDAR, site survey and USGS DEM data.

The 2009 aerial photographs were obtained from SWFWMD.






**Figure 7**  
**Peace River Reservoir #2**  
**Inundation Map - NE Breach**

**Probable Maximum**  
**Precipitation Condition**

**Time to 1-Foot Flood Depth**




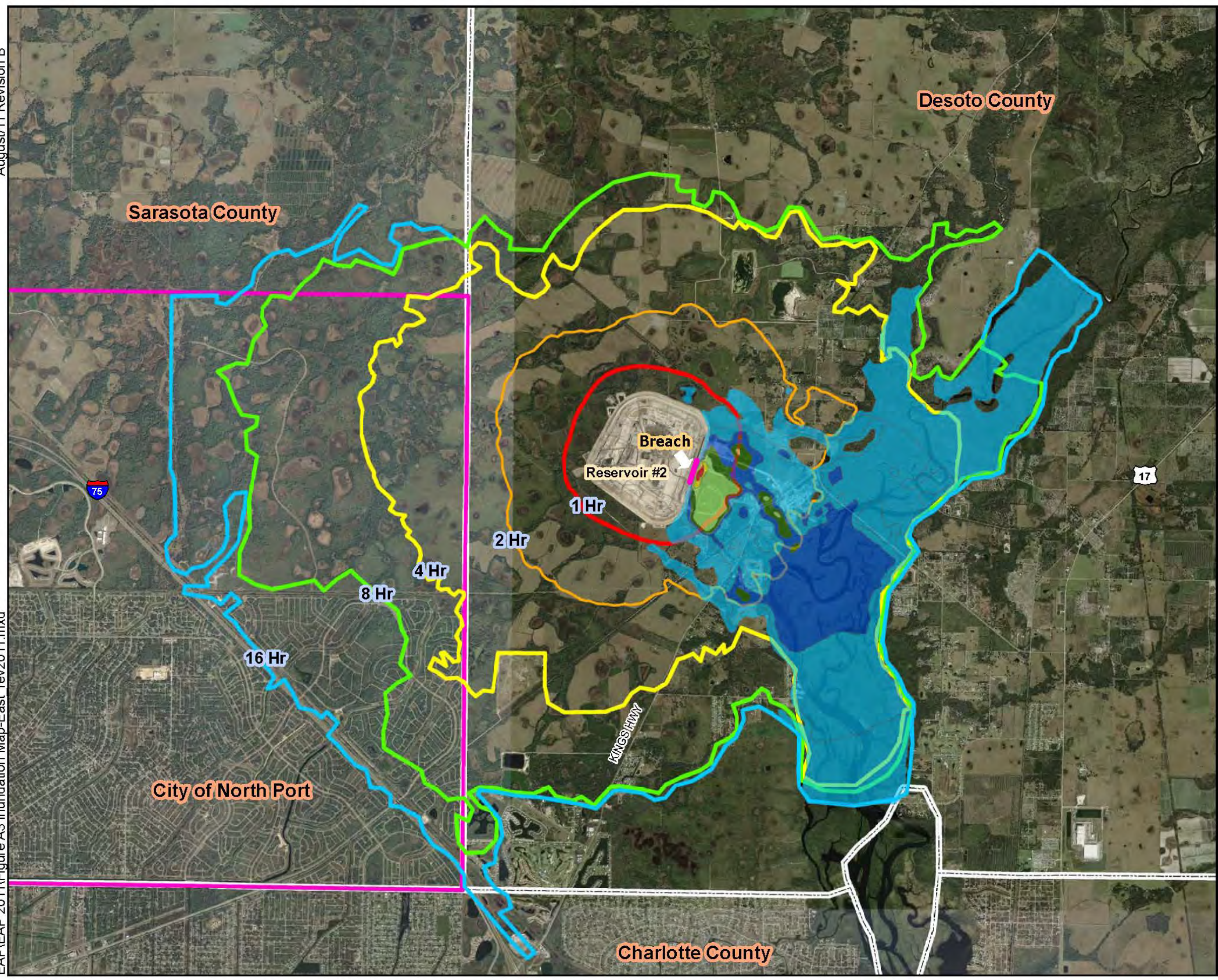
**Legend**

- Time to 1-Ft Flood Depth
- Max Depth Inundation**
- Var**
- 2.0 - 4.0
- 4.0 - 6.0
- 6.0 - 8.0
- 8.0 - 10.0
- 10.0 - 12.0
- 12.0 - 16.0
- 16.0+
- Limits of Model
- Limits City of North Port
- County Boundaries

**Notes:**  
 Evacuation contours are the composite time to 1-foot flood depth based on the results for the six breach locations. Contours were based on SWFWMD2005 LiDAR, site survey and USGS DEM data.

The 2009 aerial photographs were obtained from SWFWMD.






**Figure 8**  
**Peace River Reservoir #2**  
**Inundation Map - East Breach**

**Probable Maximum**  
**Precipitation Condition**








**Time to 1-Foot Flood Depth**



**Legend**

**Max Depth Inundation**

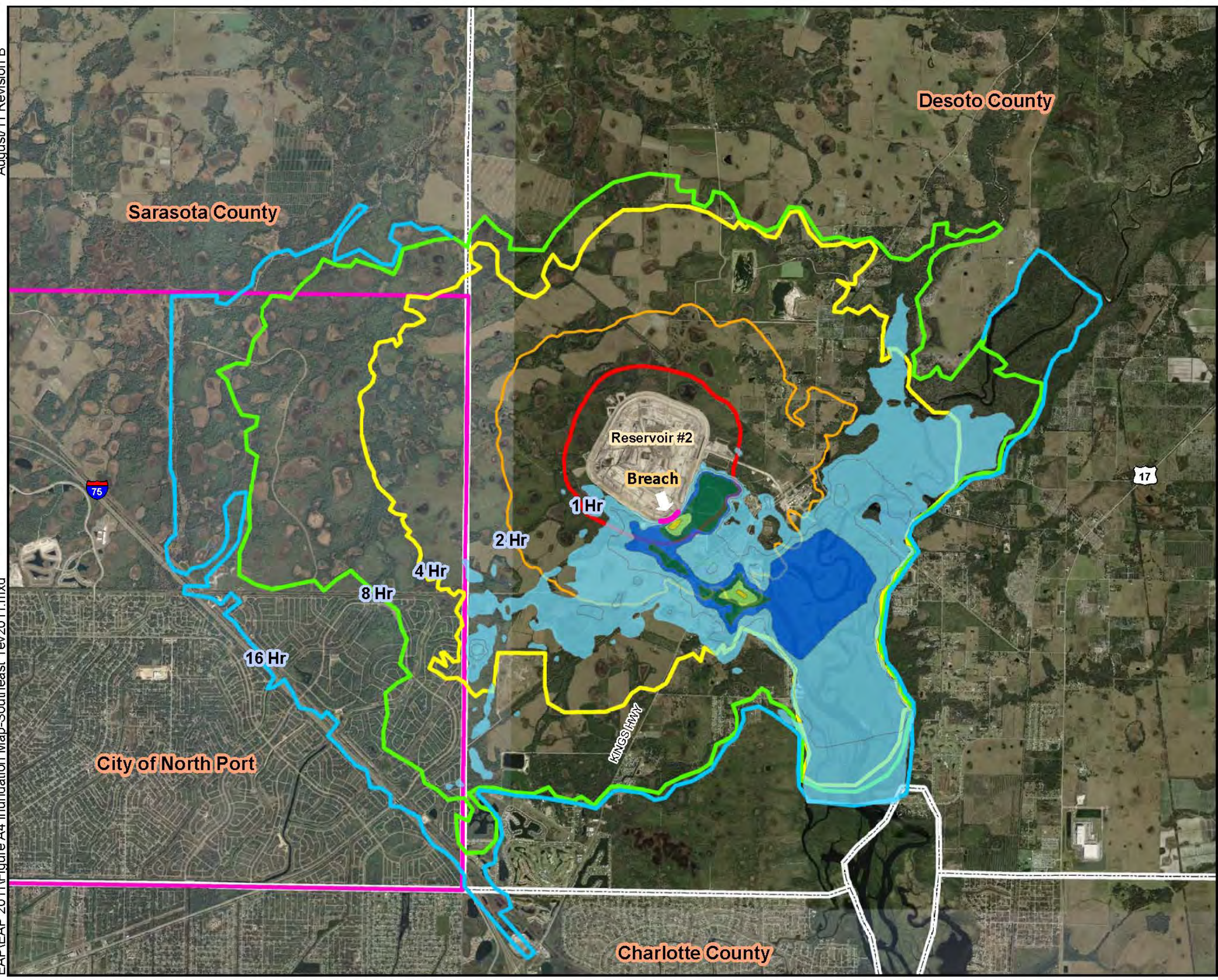
**Var**

-  2.0 - 4.0
-  4.0 - 6.0
-  6.0 - 8.0
-  8.0 - 10.0
-  10.0 - 12.0
-  12.0 - 16.0
-  16.0+
-  Limits of Model
-  Limits City of North Port
-  County Boundaries


**Notes:**  
 Evacuation contours are the composite time to 1-foot flood depth based on the results for the six breach locations. Contours were based on SWFWMD2005 LiDAR, site survey and USGS DEM data.

The 2009 aerial photographs were obtained from SWFWMD.





**Figure 9**  
**Peace River Reservoir #2**  
**Inundation Map - SE Breach**  
**Probable Maximum**  
**Precipitation Condition**  
**Time to 1-Foot Flood Depth**




**Legend**

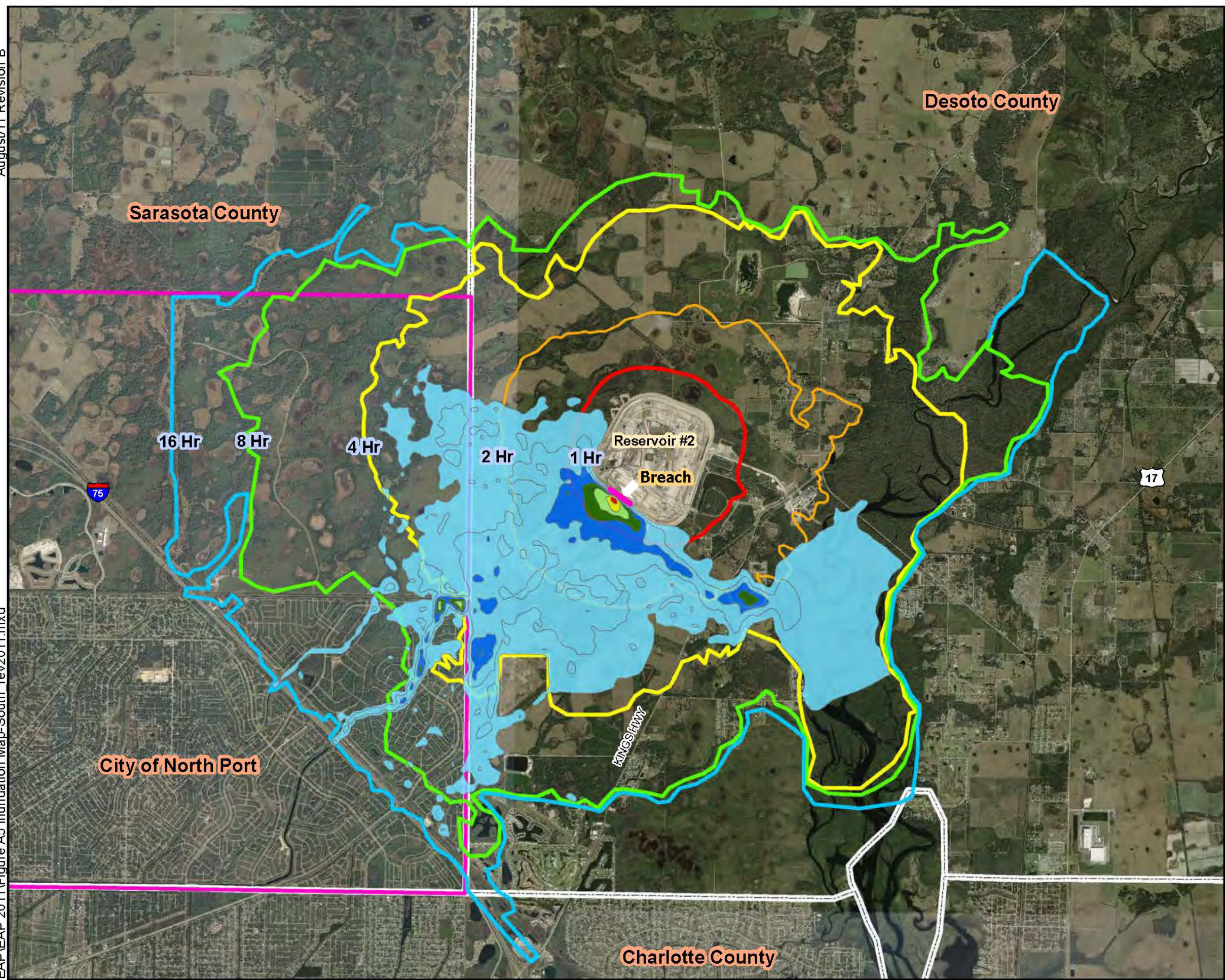
**Max Depth Inundation Var**

|                           |
|---------------------------|
| 2.0 - 4.0                 |
| 4.0 - 6.0                 |
| 6.0 - 8.0                 |
| 8.0 - 10.0                |
| 10.0 - 12.0               |
| 12.0 - 16.0               |
| 16.0+                     |
| Limits of Model           |
| Limits City of North Port |
| County Boundaries         |

**Notes:**  
 Evacuation contours are the composite time to 1-foot flood depth based on the results for the six breach locations. Contours were based on SWFWMD2005 LiDAR, site survey and USGS DEM data.

The 2009 aerial photographs were obtained from SWFWMD.






**Figure 10**  
**Peace River Reservoir #2**  
**Inundation Map - South**  
**Breach**

**Probable Maximum**  
**Precipitation Condition**

**Time to 1-Foot Flood Depth**



**Legend**


**Max Depth Inundation**

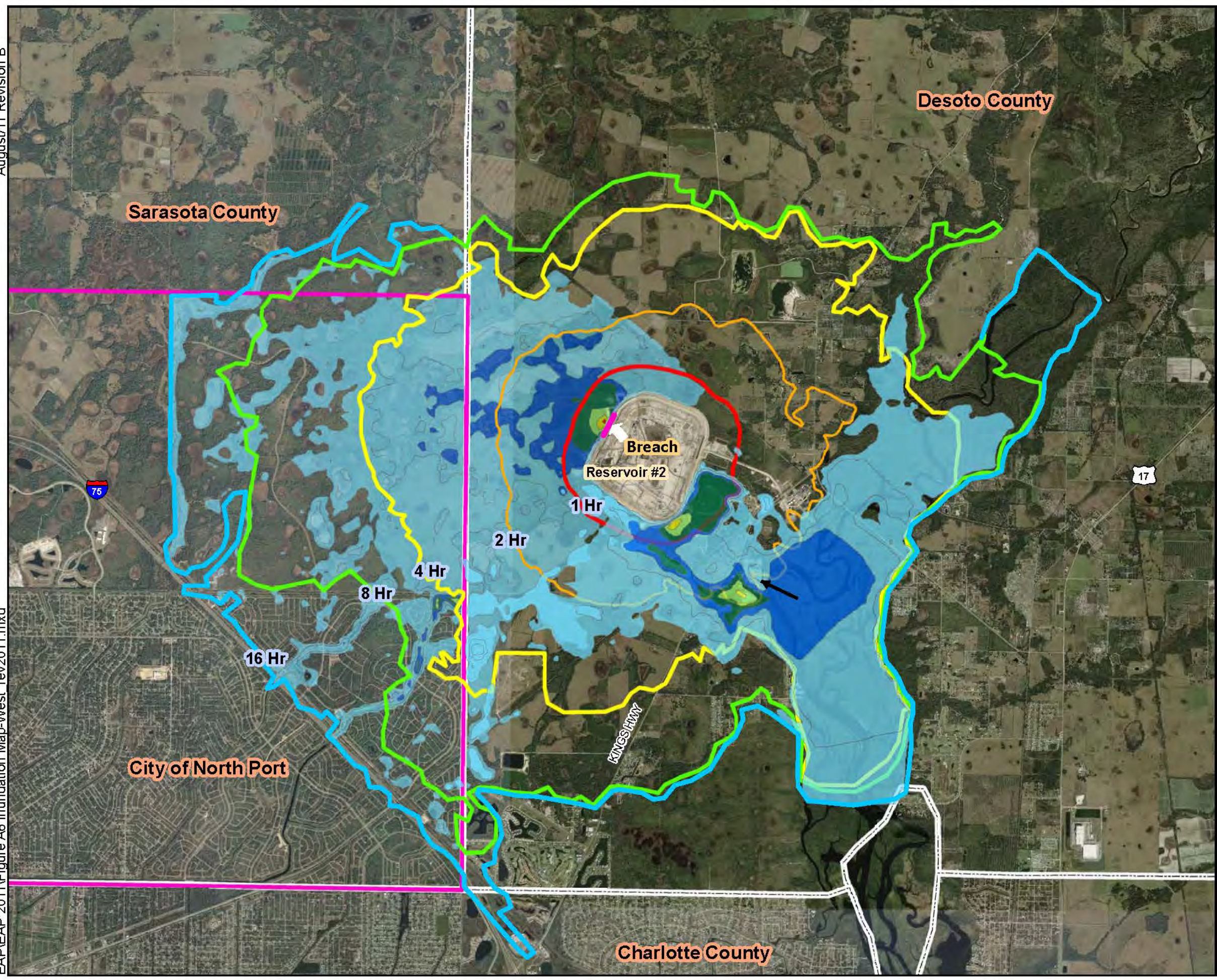
**Var**

- 2.0 - 4.0
- 4.0 - 6.0
- 6.0 - 8.0
- 8.0 - 10.0
- 10.0 - 12.0
- 12.0 - 16.0
- 16.0+
- Limits of Model
- Limits City of North Port
- County Boundaries

**Notes:**  
 Evacuation contours are the composite time to 1-foot flood depth based on the results for the six breach locations. Contours were based on SWFWMD2005 LiDAR, site survey and USGS DEM data.

The 2009 aerial photographs were obtained from SWFWMD.





**Figure 11**  
**Peace River Reservoir #2**  
**Inundation Map - West Breach**  
**Probable Maximum**  
**Precipitation Condition**  
**Time to 1-Foot Flood Depth**




**Legend**

- Max Depth Inundation**
- Var**
- 2.0 - 4.0
  - 4.0 - 6.0
  - 6.0 - 8.0
  - 8.0 - 10.0
  - 10.0 - 12.0
  - 12.0 - 16.0
  - 16.0+
  - Limits of Model
  - Limits City of North Port
  - County Boundaries

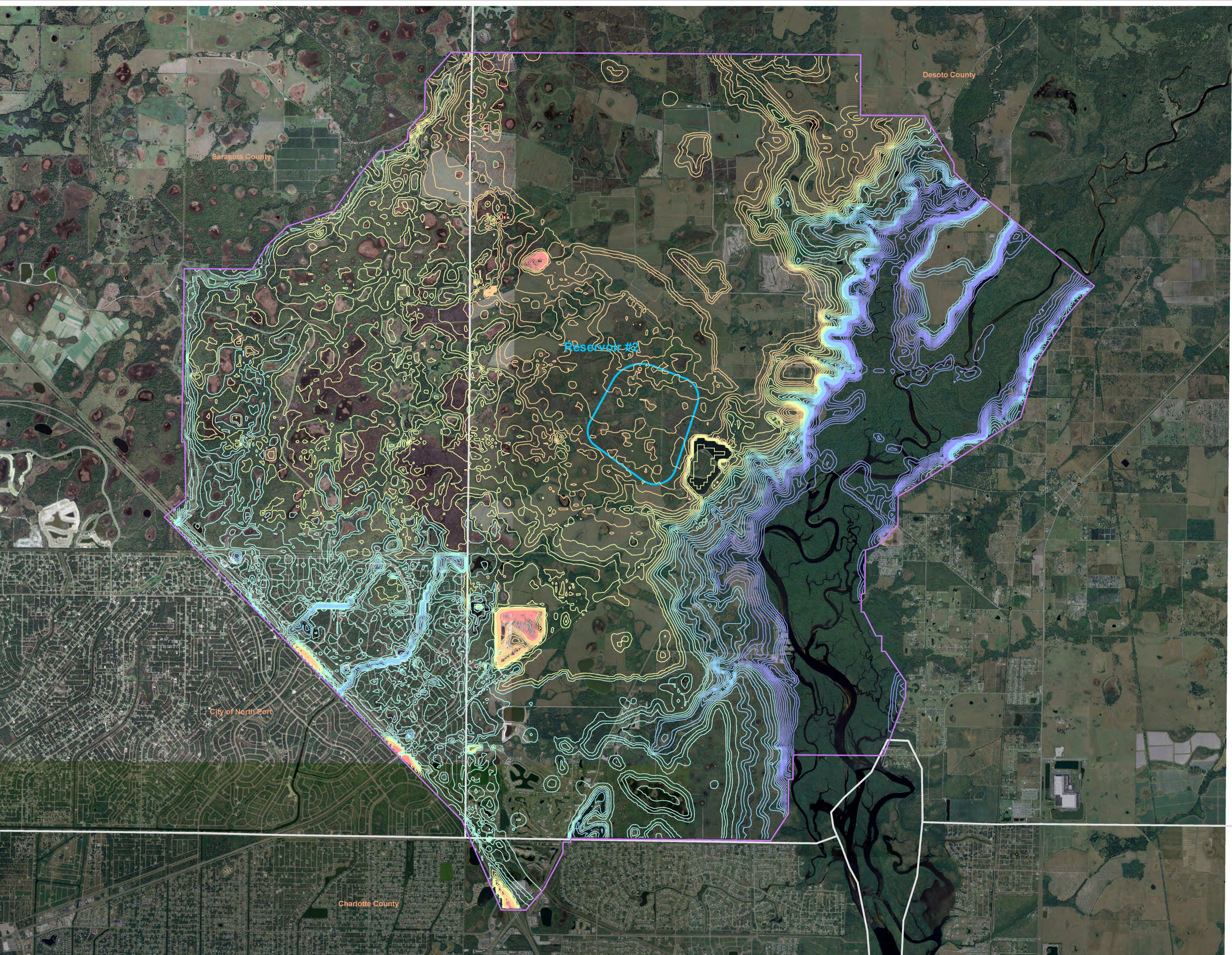
**Notes:**  
 Evacuation contours are the composite time to 1-foot flood depth based on the results for the six breach locations. Contours were based on SWFWMD2005 LIDAR, site survey and USGS DEM data.

The 2009 aerial photographs were obtained from SWFWMD.






**Figure 12**  
**Peace River**  
**Reservoir Evacuation**  
**Map - Topography**



**Legend**

**Elevation (feet)**

- 4 - 13
- 14 - 22
- 23 - 27
- 28 - 32
- 33 - 40
- 41 - 53
- Reservoir\_Footprint-toe
- Model Boundary
- County Boundary



Contours were based on SWFWMD2005 LIDAR, site survey, and USGS DEM data.  
 The 2007 aerial photographs were obtained from SWFWMD.





## SECTION 2

## **SECTION 2 – EMERGENCY ACTION PLANNING**

|            |  |           |
|------------|--|-----------|
| <b>1.0</b> | <b>PURPOSE OF EMERGENCY ACTION PLAN</b>      | <b>1</b>  |
| <b>2.0</b> | <b>RESERVOIR #2 DESCRIPTION</b>              | <b>2</b>  |
| 2.1        | PROJECT OVERVIEW                             | 2         |
| 2.2        | DIRECTIONS TO RESERVOIR #2                   | 2         |
| 2.3        | OPERATIONS CONTROL CENTER                    | 3         |
| 2.4        | PROJECT FEATURES                             | 3         |
| <b>3.0</b> | <b>ROLES AND RESPONSIBILITIES</b>            | <b>5</b>  |
| <b>4.0</b> | <b>BREACH STUDIES</b>                        | <b>7</b>  |
| <b>5.0</b> | <b>DETECTION AND NOTIFICATION PROCEDURES</b> | <b>8</b>  |
| 5.1        | STEP 1 EMERGENCY CONDITIONS DETECTION        | 8         |
| 5.2        | STEP 2 EMERGENCY LEVEL DETERMINATION         | 8         |
| 5.2.1      | Emergency Event Characterization             | 8         |
| 5.2.2      | Example Emergency Situations                 | 9         |
| 5.3        | STEP 3 NOTIFICATION AND COMMUNICATION        | 12        |
| 5.3.1      | Notification                                 | 12        |
| 5.3.2      | Communication                                | 12        |
| 5.4        | STEP 4 EMERGENCY RESPONSE                    | 14        |
| 5.5        | STEP 5 TERMINATION AND FOLLOW-UP             | 16        |
| <b>6.0</b> | <b>TYPICAL REMEDIAL ACTIONS</b>              | <b>18</b> |
| 6.1        | LEVEL 1 AND 2 EVENTS                         | 18        |
| 6.2        | LEVEL 3 EVENT                                | 20        |
| <b>7.0</b> | <b>EMERGENCY ALERT SYSTEM</b>                | <b>21</b> |
| 7.1        | PRMRWSA                                      |           |
| 7.2        | DESOTO COUNTY                                | 21        |
| 7.3        | CITY OF NORTH PORT                           | 21        |
| 7.4        | CHARLOTTE COUNTY                             | 21        |
| 7.5        | SARASOTA COUNTY                              | 21        |
| <b>8.0</b> | <b>EAP TESTING AND TRAINING</b>              | <b>22</b> |
| <b>9.0</b> | <b>EAP UPDATES</b>                           | <b>23</b> |
| 9.1        | REVIEW                                       | 23        |
| 9.2        | EAP RECORD HOLDERS                           | 23        |
| 9.3        | REVISION                                     | 24        |
| 9.4        | ACKNOWLEDGEMENT                              | 25        |

**LIST OF FIGURES**

Figure 1 – Location and Vicinity Map

**LIST OF TABLES**

Table 1 – Reservoir #2 Elevation – Area – Capacity Data..... 4  
Table 2 - Record of Holders of this EAP .....24  
Table 3 – Record of Revisions and Updates Made to EAP .....25

**APPENDICES**

Appendix A – Residents Within Evacuation Limits

## 1.0 PURPOSE OF EMERGENCY ACTION PLAN

An Emergency Action Plan (EAP) is a formal plan that identifies potential emergency conditions at a dam and outlines the procedures to be followed to save lives and minimize property damage, in the event of a dam failure. Local, state, and federal officials should be prepared for reacting to unlikely but potential failure conditions at the Peace River Reservoir #2. By pre-planning and coordinating actions by the Dam Owner, Peace River Manasota Regional Water Supply Authority (PRMRWSA), with responsible emergency management officials, timely notifications, advanced warnings, and evacuations can be issued which will save lives and minimize property damage

This EAP is divided into two sections:

- Section 1 – Emergency Action Response and
- Section 2 – Emergency Action Planning.

Information required to respond to an emergency is provided in Section 1 of this EAP as follows:

- Tab A – Emergency Notification
- Tab B – Evacuation Limits
- Tab C – Emergency Backflow Procedures
- Tab D – Notification Scripts
- Tab E – Emergency Response Resources
- Tab F – Supporting Data and Forms
- Tab G – Inundation and Topographic Maps

Notification flow charts, contact information, resources available for a response as well as maps, forms and supporting data are in Section 1.

Section 2 presents background information on the scope and purpose of the EAP as well as details regarding project data for Reservoir #2, roles and responsibilities of PRMRWSA staff in the implementation of the EAP, detection and notification procedures and administrative requirements associated with the Plan. Details are provided in the following sections.

## **2.0 RESERVOIR #2 DESCRIPTION**

### **2.1 PROJECT OVERVIEW**

Peace River Reservoir #2 is an off-stream, above-ground reservoir that provides 18,400 ac-ft (6 billion gallons) of normal operating raw water storage for water supply to the PRMRWSA. PRMRWSA's Reservoir #1 is primarily a below-grade reservoir with approximately 2,000 ac-ft (625 million gallons) of storage located east of Reservoir #2.

Reservoir #2 is located within RV Griffin Reserve, an area bounded by:

- an abandoned railroad grade to the North;
- Reservoir #1 to the East;
- an old railroad grade and a residential area to the south;  
and,
- undeveloped platted land to the west.

Site access is from Kings Highway (CR 769) to a perimeter road at the exterior toe of the embankment. The site access road extends from an intersection at King's Highway (CR 769) near the main entrance to the water treatment plant following an alignment approximately 1,000 feet north of Reservoir #1. A control gate located at the main entrance provides security for the project site. Additionally, a perimeter fence around the reservoir restricts access to non-authorized personnel.

Reservoir #2 is an above-ground impoundment surrounded by an earthen embankment consisting of compacted fill with a geosynthetic membrane water retaining core. A soil-bentonite slurry (cutoff) wall is constructed to limit seepage underneath the embankment and extends from the geosynthetic membrane to an underlying low permeability clayey soil layer. In addition, an internal drain is installed to intercept potential seepage through the embankment. A perimeter drain at the exterior toe of the embankment will collect and convey seepage from the embankment and foundation, to seepage outlets located around the perimeter of the embankment.

The normal maximum operating water level in the reservoir is approximately 26 feet above the natural ground level (or 61.8 feet above MSL). Water is pumped into Reservoir #2 through a submerged inlet structure. Releases from Reservoir #2 are controlled by a gated outlet structure with an overflow spillway to Reservoir #1. The raw water source is Peace River. Water is pumped from the River via the raw water pump station, through two 48-inch pipelines, which connect to a 66-inch supply pipeline that discharges into Reservoir #2.

### **2.2 DIRECTIONS TO RESERVOIR #2**

Reservoir #2, can be accessed from the west by traveling approximately 6.5 miles northeast on Kings Highway (CR 769) from the I-75 interchange (Milepost 170) east of Port Charlotte, Florida; turn left (northwest) on the gated unpaved road that goes directly to the Reservoir #2 inlet structure. There is a button on the call box at the gate that will place a call to the front desk. When the call is answered, hold the button to talk, provide your name and information in order to gain access. Note, that this road is in the inundation area of the reservoir and may be flooded.

Reservoir #2 can also be accessed from the east by traveling approximately 8.5 miles southwest on Kings Highway (CR 769) from the intersection with State Road 72; turn right on the gated unpaved road that goes directly to Reservoir #2 inlet structure. There is a button on the call box at the gate that will place a call to the front desk. When the call is answered, hold the button to talk, provide your name and information in order to gain access. Figure 1 presents a vicinity and location map for Reservoir #2.

**2.3 OPERATIONS CONTROL CENTER**

The PRMRWSA Operations Control Center is located at the Peace River Water Treatment Plant (WTP) and inside the inundation area. In the event of a dam breach, the PRMRWSA Operations Control Center personnel will move to the DeSoto Emergency Operations Center located at 2200 NE Roan Street; Arcadia, Florida (see **Section 1, Tab B, Figure 3** for location with respect to the WTP). Moving the PRMRWSA Operations Control Center will facilitate effective communication with the rest of the Emergency Operations Centers, and access to the press.

**2.4 PROJECT FEATURES**

The following summary provides the most pertinent dam information for the Peace River Reservoir #2.

|  |  |
|--|--|
| Dam Name:                                | <b>Peace River Reservoir #2</b>            |
| Hazard Potential Classification:         | <b>High</b>                                |
| Built:                                   | <b>2009</b>                                |
| State Environmental Resource Permit No.: | <b>14-0257291-002</b>                      |
| County:                                  | <b>DeSoto</b>                              |
| Nearest Town:                            | <b>City of North Port, FL</b>              |
| Distance to Nearest Town:                | <b>3 miles</b>                             |
| Dam Height:                              | <b>37 feet</b>                             |
| Crest Length:                            | <b>19,820 ft (3.75 miles)</b>              |
| Crest Width:                             | <b>15 ft</b>                               |
| Flood Storage Capacity at PMP level:     | <b>21,691 ac-ft (7.1 billion gallons)</b>  |
| Reservoir Normal Operating Capacity:     | <b>18,412 ac-ft (6 billion gallons)</b>    |
| Reservoir Maximum Capacity:              | <b>25,039 ac-ft (8.16 billion gallons)</b> |
| Max. Reservoir Surface Area:             | <b>650.4 acres</b>                         |

Table 1 presents the Elevation-Area-Capacity for Reservoir #2.



**Table 1 - Reservoir #2 Elevation-Area-Capacity Data**

| <b>Elevation<br/>(ft)</b> | <b>Area<br/>(Acres)</b> | <b>Capacity<br/>(Ac-Ft)</b> | <b>Comments</b>        |
|---------------------------|-------------------------|-----------------------------|------------------------|
| 72.5                      | 650.4                   | 25,039                      | Crest of Dam           |
| 70.0                      | 647.6                   | 23,676                      |                        |
| 68.0                      | 644.9                   | 22,384                      |                        |
| 66.0                      | 642.1                   | 21,097                      |                        |
| 64.0                      | 639.4                   | 19,815                      |                        |
| 62.0                      | 636.7                   | 18,539                      |                        |
| 61.8                      | 636.4                   | 18,412                      | NMOP* (Spillway Crest) |
| 60.0                      | 634.1                   | 17,268                      |                        |
| 58.0                      | 631.4                   | 16,033                      |                        |
| 56.0                      | 628.7                   | 14,743                      |                        |
| 54.0                      | 626.0                   | 13,488                      |                        |
| 52.0                      | 623.3                   | 12,239                      |                        |
| 50.0                      | 620.7                   | 10,995                      |                        |
| 48.0                      | 618.0                   | 9,756                       |                        |
| 46.0                      | 615.3                   | 8,523                       |                        |
| 44.0                      | 612.7                   | 7,295                       |                        |
| 42.0                      | 610.0                   | 6,072                       |                        |
| 40.0                      | 607.4                   | 4,855                       |                        |
| 38.0                      | 604.8                   | 3,642                       |                        |
| 36.0                      | 398.2                   | 2,645                       |                        |
| 34.0                      | 297.9                   | 1,951                       |                        |
| 32.0                      | 279.8                   | 1,373                       |                        |
| 30.0                      | 275.7                   | 817                         |                        |
| 28.0                      | 271.4                   | 270                         |                        |
| 27.0                      | 269.3                   | 0                           | Bottom of Reservoir    |

\*NMOP = Normal Maximum Operating Pool Level

### 3.0 ROLES AND RESPONSIBILITIES

Roles and responsibilities for key emergency response staff are identified below. Please note information required to respond to an emergency event is in **Section 1 – Emergency Action Response**.

#### *Peace River Manasota Regional Water Supply Authority Staff (PRMRWSA or Dam Owner)*

- Daily monitoring and management of Reservoir # 2.
- Respond to observed or reported conditions, incidents, or unusual events to detect if an existing or potential emergency exists.
- When an emergency event is detected immediately contact the PRMRWSA Operations Control Center.
- The Operations Control Center will then contact the EAP Officer, the Director of Operations, and the Director of Engineering.
- Support the EAP Officer with inspection, data collection and response actions as requested.

#### *EAP Officer(s)*

- Serves as the primary contact person responsible for coordination of all emergency actions.
- When an emergency event is detected, immediately determine the emergency level
- Immediately notify the personnel in the order shown on the notification flowchart for the appropriate emergency level.
- Respond to specific requests from the Emergency Operations Center(s) to help minimize the impacts of an emergency event.
- Provide updates of the situation to the Emergency Operations Center(s) to assist them in making timely and accurate decisions regarding warnings and evacuations.
- Provide leadership to assure the EAP is reviewed, understood, and updated annually and copies of the revised EAP are distributed to all emergency response managers and entity representatives who received copies of the original EAP.
- Facilitate exercise of the EAP as necessary to ensure the effectiveness of the EAP and emergency response.
- Participate in an annual review and update of the EAP.
- **Provide updates of the situation to the Incident Commander to assist them in making timely and accurate decisions regarding warnings and evacuations.**

#### *DeSoto County, Sarasota County, Charlotte County, and City of North Port Emergency Management (Incident Commander)*

- Serves at the primary contact person responsible for coordination of all emergency actions in their area downstream of the dam.
- **Maintain communication with media.**
- **When an Emergency Level 1 situation occurs:**
  - **Initiate warnings and order evacuations of people at risk downstream of the dam.**
  - **Carry out the evacuation of people and close roads within the evacuation area.**
  - **Alert the general public of the emergency.**
- **When an Emergency Level 2 situation occurs:**
  - **Prepare emergency management personnel for possible evacuations that may be needed if an Emergency Level 1 situation develops.**
  - **Alert public as appropriate.**
- **Decide when to terminate EAP activation.**
- **Participate in an annual reviews and updates of the EAP.**

***Dam Owner's Engineer of Record - Stantec Consulting Services Inc.***

- **Advise the Dam Owner of the event level determination if time permits.**
- Provide assistance and expertise with technical issues related to dam.
- Advise Dam Owner on remedial actions to take if an Emergency Level 2 event occurs and if time permits.

***FDEP Dam Safety Officer***

- **Provide coordination activities, as necessary, for FDEP, Water Management Districts, and local agencies involved in dam safety regulations and inspections.**

***PRMRWSA Operations Manager***

- Upon notification of an emergency by the PRMRWSA Operations Control Center immediately notify the personnel in the order shown on the notification flowchart for the appropriate emergency level.
- In the event that the EAP Officer cannot be reached, Director of Operations shall assume all responsibilities of the EAP Officer.

***PRMRWSA Director of Engineering***

- Upon notification of an emergency by the PRMRWSA Operations Control Center immediately notify the personnel in the order shown on the notification flowchart for the appropriate emergency level.
- In the event that the EAP Officer and Director of Operations cannot be reached, Director of Engineering shall assume all responsibilities of the EAP Officer.

## 4.0 BREACH STUDIES

Dam breach analyses were performed for development of this EAP. Dam-breach studies are designed to evaluate a severe hypothetical failure of the dam under a range of assumed concurrent conditions. The evacuation areas shown reflect the specific failure assumptions considered in the dam breach analyses. The assumptions were selected to give a “worst-case” scenario of downstream flooding for a selected reservoir condition, and are as follows:

- Maximum reservoir water level – an extreme wet-weather inflow condition and an overflow failure
  - Probable Maximum Precipitation (PMP) reservoir water level: 66.8 ft MSL
  - Flood storage volume at PMP level: 21,691 ac-ft (7.1 billion gallons)
  - Seasonal PMP (wet-season): 60 inches in 72 hours

The Peace River Reservoir #2 (Reservoir #2) project area is relatively flat with no well-defined stream/river channel and consists of a fully encircling embankment. With an approximately 4-mile-long embankment, the location of a hypothetical breach could occur at any location along the embankment. Most dam breaches occur at penetrations through the embankment (e.g. filling or outlet pipes), or at foundation defects. Flood inundation modeling of the dam breach was performed for six different locations around the dam. Two of the modeled breach locations consisted of the pipe penetrations (the inlet pipe and the outlet/spillway pipe) through the embankment. Foundation defects that are unknown cannot be predicted. The four other breach locations were selected based on proximity to population areas and to provide coverage at each of the primary compass directions (North, NE, South, SE, West, and East).

Since the location of a hypothetical breach cannot be predicted, a composite map of the results for the six breach locations, presenting the hypothetical extent of inundation was generated. The evacuation map illustrates the time of arrival for the leading edge of a dam breach flood wave, time to 1-foot flood depth. An actual failure of the dam could result in different downstream flooding. Therefore, this map should serve as a guide for warning and evacuation but should not replace the judgment and local experience of emergency management officials.

Inundation Maps showing the assumed breach location and the maximum theoretical flood wave depth, are provided in **Section 1, Tab G, Figures 6-11**. A list of property owners and parcel data within the inundation area of the hypothetic embankment failure analysis is provided in **Section 2, Appendix A**.

## 5.0 DETECTION AND NOTIFICATION PROCEDURES

Detection and notification of an emergency includes the following steps

- Emergency Conditions Detection
- Emergency Level Determination
- Notification and Communication
- Emergency Response
- Termination and Follow-Up

Each step is described further in the following sections.

### 5.1 STEP 1 EMERGENCY CONDITIONS DETECTION

This step describes the detection of an unusual or emergency event. Information is provided herein to assist the Dam Owner in determining the appropriate emergency level for the event.

Unusual or emergency events may be identified by:

- Observations at or near the dam by PRMRWSA staff or other government personnel (local, state, or federal), landowners, visitors to the dam, or the public. All reports of an unusual or emergency event should be investigated immediately and verified by the Dam Owner.
- Evaluation of instrumentation data
- Forewarning of conditions which may cause an unusual event or emergency event at the dam (for example, severe weather or a hurricane)
- Sinkholes in or near the embankment

### 5.2 STEP 2 EMERGENCY LEVEL DETERMINATION

#### 5.2.1 Emergency Event Characterization

After an unusual or emergency event is detected and verified, the EAP Officer is responsible for classifying the event into one of the following three levels:

#### **Emergency Level 1—Urgent; dam failure is imminent or in progress:**

This is an extremely urgent situation when a dam failure is occurring or obviously is about to occur and cannot be prevented. Flooding will occur downstream of the dam. The appropriate Emergency Operations Center(s) or local law enforcement agencies should be contacted immediately so emergency services can begin evacuations of all at-risk people and close roads as needed.

#### **Emergency Level 2—Potential dam failure situation, rapidly developing:**

This situation may eventually lead to dam failure and flash flooding downstream, but there is not an immediate threat of dam failure. The appropriate Emergency Operations Center(s) or law enforcement agencies should be notified of this emergency situation and placed on alert. The Dam Owner should closely monitor the condition of the dam and periodically report the status of the situation to the Emergency Operations Center(s) and FDEP Dam Safety Officer. If the dam condition worsens and failure becomes

imminent, the appropriate Emergency Operations Center(s) must be notified immediately of the change in the emergency level to evacuate the people at risk downstream.

The Dam Owner's Engineer of Record for the dam and the FDEP Dam Safety Officer should be contacted to evaluate the situation and recommend remedial actions to prevent failure of the dam. The Dam Owner should initiate remedial repairs. Time available to employ remedial actions may be hours or days.

This emergency level is also applicable when discharge from the outlet-works/spillway has or is expected to result in flooding of downstream areas where people near the channel could be endangered. Emergency services should be on alert to initiate evacuations or road closures if the flooding increases.

### **Level 3—Monitoring; Operation & Maintenance Condition**

This situation typically consists of a non-emergency incident, an unusual event or a slowly developing situation. The situation has not yet threatened the operation or structural integrity of the dam, but possibly could if it continues to develop, and/or a general state of monitoring exists during the hurricane season. The condition of the dam should be closely monitored, especially during storm events, to detect any development of a potential or imminent dam failure situation. The appropriate Emergency Operations Center(s) should be informed if it is determined that the conditions may possibly develop into a more serious condition that may require emergency actions. Refer to **O&M Plan** for Level 3 expected operation and maintenance actions.

#### **5.2.2 Example Emergency Situations**

The following are typical examples of conditions that may occur at a dam that usually constitute an emergency situation. Adverse or unusual conditions that can cause the failure of a dam are typically related to aging, unknown or unfavorable subsurface conditions, construction anomalies, or insufficient maintenance. Extreme weather events that exceed the original design conditions can cause significant flow through the emergency spillway or overtopping of the embankment. However, accidental or intentional damage to the dam may also result in emergency conditions. The conditions have been grouped to identify the most likely emergency level condition and are provided as guidance only. Not all emergency conditions may be listed and the Dam Owner is urged to use conservative judgment in determining whether a specific condition should be defined as an emergency situation at the dam.

#### ***Emergency Outlet/Spillway Flows***

##### **Emergency Level 1—Urgent; dam failure is imminent or in progress:**

1. Significant erosion at the pipe penetrations through the embankment for the outlet/spillway structure / water supply inlet is occurring at a rapid rate and a breach appears to be imminent.

##### **Emergency Level 2—Potential dam failure situation; rapidly developing:**

1. Increased seepage at the pipe penetrations through the embankment for the outlet/spillway structure / water supply inlet is occurring but the rate does not appear to threaten an imminent breach of the reservoir.

##### **Level 3—Monitoring; Operation & Maintenance Condition; Non-emergency incident; unusual event; slowly developing situation:**

1. Sudden unexplained change in flow volume with no obvious changes/impacts to the dam or appurtenant structures.

### ***Embankment Overtopping***

#### **Emergency Level 1—Urgent; dam failure is imminent or in progress:**

1. Flow is occurring over the embankment causing significant damage to the exterior embankment slope.
2. The reservoir level has exceeded the top of the dam and is expected to continue to rise.

#### **Emergency Level 2—Potential dam failure situation; rapidly developing:**

1. The reservoir level has reached El. 67.0 and experiencing high winds. Wave overwash is occurring, which is causing erosion to the exterior embankment slope.

#### **Level 3—Monitoring; Operation & Maintenance Condition; Non-emergency incident; unusual event; slowly developing situation:**

1. Intermittent wave overwash is occurring but is not eroding the exterior embankment slope.

### ***Seepage and Sinkholes***

#### **Emergency Level 1—Urgent; dam failure is imminent or in progress:**

1. Rapidly increasing flows of cloudy water or large accumulations of soil deposits at seepage exit points to the extent that failure appears imminent or is in progress.
2. Rapid increase in volume of seepage to the extent that failure appears imminent or is in progress.
3. Water flowing out of holes in the exterior slope of the embankment, and/or foundation of the dam to the extent that failure appears imminent or is in progress.
4. Whirlpools or other evidence exists indicating that the reservoir is draining rapidly through the dam or foundation.
5. Rapidly enlarging sinkhole(s) are forming on the dam to the extent that failure appears imminent or is in progress.
6. Rapidly increasing flow through crack(s) eroding materials to the extent that failure appears imminent or is in progress.
7. Rapid flow rate increase with cloudy discharge from existing seepage area(s) on the exterior slope or near the exterior toe of the dam

#### **Emergency Level 2—Potential dam failure situation; rapidly developing:**

1. Cloudy seepage or soil deposits are observed at seepage exit points or from internal drain outlet pipes.
2. New or increased areas of wet or muddy soil is present on the exterior slope and/or foundation of the dam, and there is an easily detectable and unusual increase in volume of seepage.
3. Significant new or enlarging sinkhole(s) near the dam.
4. Reservoir level is falling without apparent cause.
5. The following known dam defects are or soon will be inundated by a rise in the reservoir:
  - a. Sinkhole(s) located on the interior slope, crest, and/or foundation of the dam; or
  - b. Transverse cracks extending through the dam or foundation.

**Level 3—Monitoring; Operation & Maintenance Condition; Non-emergency incident; unusual event; slowly developing situation:**

1. Unusual change in measured pore pressure in two or more piezometers within a study section.
2. New wet spots on the face of the dam, and the toe of the dam.
3. New soft spots on the face of the dam.
4. New seepage areas in or near the dam.
5. Observation of new sinkhole in reservoir area or on embankment.

***Embankment Movement and Cracking***

**Emergency Level 1—Urgent; dam failure is imminent or in progress:**

1. Sudden or rapidly progressing slides, settlement, or cracking of the embankment crest, slopes, and/or foundation, and breaching of the dam appears imminent or is in progress.

**Emergency Level 2—Potential dam failure situation; rapidly developing:**

1. Settlement of the crest, slopes, and/or foundation of the dam that may eventually result in breaching of the dam.
2. Significant increase in length, width, or offset of cracks in the crest, slopes, and/or foundation of the dam that may eventually result in breaching of the dam.
3. Soil Cement has cracks greater than 1-inch in width, blocks have settled more than 1 foot below the general surrounding slope grade, and embankment soil is exposed.

**Level 3—Monitoring; Operation & Maintenance Condition; Non-emergency incident; unusual event; slowly developing situation:**

1. Settlement or lateral movement of monuments on the crest over more than 2 measuring periods.
2. New cracks in the embankment greater than 1-inch wide without seepage.
3. Visual movement/slippage of the embankment slope.

***Additional Emergency Events***

**Emergency Level 1—Urgent; dam failure is imminent or in progress:**

1. Detonated bomb that has resulted in damage to the dam or appurtenances.
2. Damage to dam or appurtenances that has resulted in uncontrolled water release.
3. Earthquake resulting in uncontrolled release of water from the dam.

**Emergency Level 2—Potential dam failure situation; rapidly developing:**

1. Un-verified bomb threat that, if carried out, could result in damage to the dam.
2. Damage to dam or appurtenances that has resulted in seepage flow.
3. Earthquake resulting in visible damage to the dam or appurtenances.

**Level 3—Monitoring; Operation & Maintenance Condition:**

1. A hurricane or tropical storm is expected to make landfall near the project site.
2. Erosion gully in embankment slope of 3 feet or deeper below grade.
3. Instrumentation readings beyond predetermined values.
4. Damage to dam or appurtenances with no impacts to the functioning of the dam.



5. Modification to the dam or appurtenances that could adversely impact the functioning of the dam.
6. Measurable earthquake felt or reported on or within 50 miles of the dam.

### 5.3 STEP 3 NOTIFICATION AND COMMUNICATION

#### 5.3.1 Notification

Any PRMRWSA employee observing a potential situation, or receiving word of a potential situation, must contact the PRMRWSA Operations Control Center immediately and describe the situation. The PRMRWSA Operations Control Center will then contact the EAP Officer and notify them of the situation. In the event that the EAP Officer cannot be reached the following designees, in order of responsibility, shall assume all responsibilities of the EAP Officer:

- PRMRWSA Director of Operations
- PRMRWSA Director of Engineering

After the emergency level has been determined, people on the notification flowcharts shall be notified immediately.

#### 5.3.2 Communication

##### **Emergency Level 1—Urgent; dam failure is imminent or in progress:**

The EAP Officer should immediately contact the appropriate Emergency Operations Center(s) or local law enforcement agencies and communicate that dam failure is imminent or in progress and the potentially flooded area must be evacuated. The following actions should be taken:

1. Call the Emergency Operations Center and use the following message to describe the situation:

*“This is an emergency. This is (identify yourself; name, position, agency you represent).*

*Peace River Reservoir #2, located on Kings Highway (CR 769), is failing. Repeat, Peace River Reservoir #2 is failing. This is not a test. I repeat, this is not a test.*

*We have activated the Emergency Action Plan for this dam and are currently under Emergency Level 1. Contact your Emergency Management representative immediately and advise.*

*I can be contacted at the following number \_\_\_\_\_. If you cannot reach me, please call the following alternative number \_\_\_\_\_.”*

2. Do whatever is necessary to bring people in immediate danger to safety (anyone on the dam, or within the inundation area).

3. Relocate Operations Control Center key personnel (EAP Officer, Director of Operations and Director of Engineering) to the DeSoto Emergency Operations Center located at 2200 NE Roan Street; Arcadia, Florida prior to road closures in the area surrounding the reservoir.
4. Keep in frequent contact with the Emergency Operations Center(s) or local law enforcement agencies to keep them up-to-date on the condition of the dam. They will tell you how you can help handle the emergency.
5. If all means of communication are lost and can't quickly be re-established: (1) try to get to another radio or telephone that works, or (2) Send a PRMRWSA representative to the DeSoto County fire station on CR 761 near Kings Highway (CR 769) to summon help and re-establish communications. If these means fail, handle the immediate problems as well as you can, and periodically try to reestablish contact with emergency services.

The following pre-scripted message may be used as a guide for the Emergency Operations Center(s) staff to communicate the status of the emergency with the public:

*Attention: This is an emergency message from (Your Name, Title, Agency). Listen carefully. Your life may depend on immediate action.  
Peace River Reservoir #2 located along Kings Highway (CR 769) is failing. Repeat. Peace River Reservoir #2 is failing. Serious flooding will result. If you are in or near this area, evacuate immediately. Do not travel on (names of roads or highways) or return to your home to recover your possessions. You cannot outrun or drive away from the flood wave. Evacuate immediately.*

Repeat message.

### **Emergency Level 2—Potential dam failure situation; rapidly developing:**

The EAP Officer, or their designee, will contact the Dam Owner's Engineer of Record the appropriate local Emergency Operations Center(s) and the FDEP Dam Safety Officer, describe the situation, and request technical assistance on the next steps that should be taken. The following message may be used to help describe the emergency situation to the emergency management personnel:

*"This is (identify yourself; name, position, agency you represent).*

*We have an emergency condition at Peace River Reservoir #2, located on Kings Highway (CR 769).*

*We have activated the Emergency Action Plan for this dam and are currently under Emergency Level 2. Contact your Emergency Management representative immediately and advise. We are monitoring the situation and will keep you advised.*

*I can be contacted at the following number \_\_\_\_\_. If you cannot reach me, please call the following alternative number \_\_\_\_\_."*

No action is immediately required of the Emergency Operations Center(s) staff however, it is assumed Emergency Operations center(s) staff will prepare to respond and communicate the status of the emergency with the public in accordance with their emergency action notification requirements.

### **Level 3—Monitoring; Operation & Maintenance Condition:**

The following actions should be taken by the EAP Officer or their designee:

1. The Dam Owner shall identify the situation.
2. The Dam Owner should contact the Dam Owner’s Engineer of Record, describe the situation, and request technical assistance on appropriate steps that should be taken.
3. The Dam Owner should notify FDEP Dam Safety Officer of the situation.

## **5.4 STEP 4 EMERGENCY RESPONSE**

If the PRMRWSA Operations Center receives a call from any PRMRWSA employee regarding observations of an unusual or emergency event at the dam, they should immediately contact the EAP Officer. The EAP officer shall then contact the Director of Operations and Director of Engineering to notify them of the situation. The EAP Officer, the Director of Operations and Director of Engineering shall promptly follow the **Emergency Notification Flowchart (Section 1 Tab A, Figure 1)** to contact the Dam Owner’s Engineer of Record and the surrounding County / City Emergency Operations Centers, and identified PRMRWSA staff. The following summarizes the actions that should be taken:

### **Emergency Level 1—Urgent; dam failure is imminent or in progress:**

1. The EAP Officer shall immediately contact the County / City Emergency Operations Center(s) and initiate the emergency notifications shown on the **Emergency Notifications Flowchart. (Section 1 Tab A, Figure 1)**
2. The Operations Manager shall immediately contact the PRMRWSA operations staff as shown on **Emergency Notifications Flowchart. (Section 1 Tab A, Figure 1)**
3. The Director of Engineering shall initiate the One-Call-Now warning system selecting the message urging immediate evacuation as well as contact the PRMRWSA staff and FDEP as shown on **Emergency Notifications Flowchart. (Section 1 Tab A, Figure 1)**
4. The Emergency Operations Center(s) staff shall lead the effort to carry out warnings, close roads, and evacuate people at risk downstream from the dam in their areas of geographic responsibility.
5. The Emergency Operations Center(s) staff shall alert the general public to immediately direct the evacuation of at-risk people and close roads as necessary.

6. The Emergency Operations Center(s) and the EAP Officer or his designee shall maintain continuous communication for updates of the situation and to assist in making timely decisions concerning warnings and evacuations.
7. The EAP Officer or his designee shall record all contacts that were made on the *Contact Checklist*. Record all information, observations, and actions taken on the *Unusual or Emergency Event Log Form*. (**Section 1 Tab F**). Note the time of changing conditions. Document the situation with photographs and video, if possible.
8. The EAP Officer or his designee shall advise people monitoring the dam to follow safe procedures. Everyone should stay away from any of the failing structures or slopes and out of the potential breach inundation areas.

### **Emergency Level 2 – Potential dam failure situation; rapidly developing:**

1. The EAP Officer shall immediately contact the County / City Emergency Operations Center(s) and initiate the emergency notifications shown on the **Emergency Notifications Flowchart (Section 1 Tab A, Figure 1)** to inform them that the EAP has been activated and, if current conditions worsen, the emergency level may increase and the situation may require evacuation.
2. The Director of Operations shall immediately contact the PRMRWSA operations staff as shown on **Emergency Notifications Flowchart (Section 1 Tab A, Figure 1)** alerting operations staff of a problem at the facility and if current conditions worsen the emergency level may increase and the situation may require evacuation.
3. The Director of Engineering shall initiate the One-Call-Now warning system selecting the message alerting property owners of a problem at the facility if current conditions worsen, the emergency level may increase and the situation may require evacuation. Additional emergency notifications shown on the **Emergency Notifications Flowchart (Section 1 Tab A, Figure 1)** will also be implemented.
4. The Emergency Operations Center(s) staff shall alert the general public of the situation. Preparations should be made for possible road closures and evacuations.
5. The EAP Officer shall report the situation to the FDEP Dam Safety Officer and the Dam Owner's Engineer of Record and request investigation of the situation and a recommendation for corrective actions.
6. The Emergency Operations Center(s) and the EAP Officer shall maintain continuous communication for updates of the situation and to assist in making timely decisions concerning warnings and evacuations.
7. If time permits, the Dam Owner should inspect the dam. At a minimum, inspect the full length of the interior slope, crest, exterior toe, and exterior slope. Also check the reservoir area and exterior ditch for signs of changing conditions. If piping, increased seepage, erosion, cracking, or settlement are observed, immediately report the observed conditions to the EAP Officer who will implement the above requirements for emergency level characterization and notification in accordance with the EAP. The EAP Officer will also notify the Dam Owner's Engineer of Record, and FDEP Dam Safety Officer.

8. The EAP officer shall record all contacts that were made on the *Contact Checklist (Section 1 Tab F)*. The EAP Officer shall record all information, observations, and actions taken on the *Unusual or Emergency Event Log Form (Section 1 Tab F)*. Note the time of changing conditions. Document the situation with photographs and video, if possible.

### **Level 3—Monitoring; Operation & Maintenance Condition:**

1. The Dam Owner shall inspect the dam. At a minimum, inspect the full length of the interior slope, crest, exterior toe, and exterior slope.
2. The EAP Officer shall record all contacts that were made on the *Contact Checklist (Section 1 Tab F)*. The EAP Officer shall record all information, observations, and actions taken on the *Unusual or Emergency Event Log Form (Section 1 Tab F)*. Note the time of changing conditions. Document the situation with photographs and video if possible.
3. The Dam Owner shall contact the Dam Owner’s Engineer of Record and request technical staff to investigate the situation and recommend corrective actions.
4. The Dam Owner shall contact the FDEP Dam Safety Officer and provide notification of the situation.

## **5.5 STEP 5 TERMINATION AND FOLLOW-UP**

Whenever the EAP has been activated, an emergency level has been declared, all EAP actions have been completed, and the emergency is over, the EAP operations must eventually be terminated and follow-up procedures completed.

### **Termination responsibilities – Level 1 and Level 2 Events**

The Incident Commander is responsible for terminating EAP operations and relaying this decision to the Emergency Operations Centers. It is then the responsibility of each primary contact person on the call list to notify the same group of contacts that he or she notified during the original event notification process to inform those people that the event has been terminated.

Prior to termination of an Emergency Level 1 or 2 event, the FDEP Dam Safety Officer or the Dam Owner’s Engineer of Record will inspect the dam to determine if any hazardous conditions exist that could potentially result in loss of life, injury, or property damage. If it is determined that hazardous conditions no longer exist, the FDEP Dam Safety Officer or the Dam Owner’s Engineer of Record will advise the Dam Owner to terminate EAP operations.

The Dam Owner shall assure that the *Dam Emergency Situation Report (See Section 1 Tab F)* is completed to document the emergency event and all actions that were taken. The Dam Owner shall distribute copies of the completed report to FDEP, the Dam Owner’s Engineer of Record and their project files.

### **Termination responsibilities – Level 3**

The Dam Owner is responsible for terminating EAP operations and relaying this decision to the FDEP Dam Safety Officer. It is then the responsibility of each person to notify the same group of contacts that he or she notified during the original event notification process to inform those people that the event has been terminated.

The Dam Owner shall assure that the *Dam Emergency Situation Report* (See **Section 1 Tab F**) is completed to document the emergency event and all actions that were taken. The Dam Owner shall distribute copies of the completed report to FDEP, the Dam Owner's Engineer of Record and their project files.

## 6.0 TYPICAL REMEDIAL ACTIONS

Response to a Level 1 Emergency shall be focused on saving lives as determined by the identified evacuation of facility staff and surrounding residents in the path of the inundation flood. Response to a Level 2 Emergency event shall be focused on saving the dam. The following typical remedial actions are provided as examples of methods used to address unfavorable situations at the dam. On-site evaluation may be required to fully understand the extent of the situation to scope a remedial response.

### 6.1 LEVEL 1 AND 2 EVENTS

Immediate implementation of remedial actions for a Level 2 emergency may delay, moderate, or prevent the failure of the dam. Several of the listed adverse or unusual conditions may be apparent at the dam at the same time, requiring implementation of several modes of remedial actions. Close monitoring of the dam must be maintained to confirm the success of any remedial action taken at the dam. Time permitting, any remedial action should be developed through consultation with the Dam Owner's Engineer of Record and the FDEP Dam Safety Officer.

#### *Embankment overtopping*

1. Place sandbags along the low areas of the top of the dam to reduce the likelihood of overtopping and safely direct more water through the spillway.
2. Cover the highly erodible areas of the top of the dam and exterior slope with riprap, sandbags, plastic sheets, or other materials to provide erosion-resistant protection.

#### *Seepage and sinkholes*

1. Shut down or otherwise prevent flow from the Peace River Pump Station to the reservoir system, and open the outlet pipeline to lower the reservoir level at the maximum discharge rate, to a level that stops or decreases the seepage to a non-erosive velocity. The outlet is designed for discharge at a maximum rate of 60 mgd. If the outlet pipeline is damaged, blocked, or of limited capacity, discharge can also be performed by "back flowing" through the inlet pipeline. Alternatively, supplemental pumping or siphoning would be required. Continue lowering the water level until the seepage stops.

In an extreme event where potential damage of the dam interior slope is of less concern than the risk to the entire embankment and hydrostatic pressure must be reduced rapidly, higher drawdown rates can be achieved by opening the outlet pipe plug valve (maximum capacity of 60 mgd at NMOP (El. 61.8)) and/or by reversing flow in the inlet pipeline. Damage to the interior embankment slope could occur at the higher rate. Exceeding the design discharge rate of 60 mgd requires the approval of the Engineer of Record.

2. If the entrance to the seepage origination point is observed in the reservoir (possible whirlpool) and is accessible, attempt to reduce the flow by plugging the entrance with readily available materials, such as hay bales, bentonite, soil or rock fill, or plastic sheeting.

3. Cover the seepage exit area(s) with several feet of sand/gravel to hold fine-grained embankment or foundation materials in place. Alternatively, construct sandbag or other types of ring dikes around seepage exit areas to a level where flow stops and retains a pool of water, providing backpressure and reducing the erosive nature of the seepage.
4. Prevent vehicles and equipment from driving on the slope and between the seepage exit points and the embankment to avoid potential loss from the collapse of an underground void.

### ***Embankment movement***

1. Shut down or otherwise prevent flow from the Peace River Pump Station to the reservoir system, and open outlet pipeline to lower the reservoir level at the maximum discharge rate, to a level that stops or decreases the seepage to a non-erosive velocity. The outlet pipeline is designed for discharge at a maximum rate of 60 mgd. If the outlet pipeline is damaged, blocked, or of limited capacity, discharge can also be performed by “back flowing” through the inlet pipeline. Alternatively, supplemental pumping or siphoning would be required. Continue lowering the water level until the seepage stops.

In an extreme event where potential damage of the dam interior slope is of less concern than the risk to the entire embankment and hydrostatic pressure must be reduced rapidly, higher drawdown rates can be achieved by opening the tower outlet pipe plug valve (maximum capacity of 60 mgd at NMOP (El. 61.8)), and/or by reversing flow in the inlet pipeline. Damage to the interior embankment slope could occur at the higher rate. Exceeding the design discharge rate of 60 mgd requires the approval of the Engineer of Record.

2. Repair settlement of the crest by placing sandbags or earth and rock fill materials in the damaged area to restore freeboard.
3. Stabilize slides on the exterior slope by placing a soil or rock fill buttress against the toe area of the slide.

### ***Earthquake***

1. Immediately conduct a general overall visual inspection of the dam.
2. Perform field survey to determine if there has been any settlement and movement of the dam embankment, spillway and low-level outlet works.
3. Drain reservoir if required.
4. If settlement of the dam crest is observed place sandbags along the low areas of the top of the dam to reduce the likelihood of overtopping and safely direct more water through the spillway. In addition, cover the highly erodible areas of the top of the dam and exterior slope with riprap, sandbags, plastic sheets, or other materials to provide erosion-resistant protection.
5. If increased seepage from the embankment is observed or a sinkhole is observed in the embankment or near the reservoir shut down or otherwise prevent flow from the Peace River Pump Station to



the reservoir system, and open the outlet pipeline to lower the reservoir level at the maximum discharge rate, to a level that stops or decreases the seepage to a non-erosive velocity.

## **6.2 LEVEL 3 EVENT**

Response for a Level 3 event (monitoring, operation or maintenance condition) is on preventing further development of an unusual situation. Implementation of this remedial action may delay, moderate, or prevent an emergency condition at the dam. This situation is not normal but has not yet threatened the operation or structural integrity of the dam, but possibly could if it continues to develop, and/or a general state of monitoring exists during the hurricane season. Close monitoring of the dam must be maintained to confirm the success of any remedial action taken at the dam.

### ***Hurricane/Tropical Storm***

1. If a hurricane or tropical storm is expected to make landfall near the project site, lower the pool level to no more than the NMOP (El. 61.8). (*See the **Operation and Maintenance Plan** for information regarding lowering the pool level to the NMOP*)

## **7.0 EMERGENCY ALERT SYSTEM**

### **7.1 PRMRWSA**

In addition to the Notification Flow Chart for alerting Emergency Operations Center(s) around the reservoir PRMRWSA uses a phone / internet activated service called One-Call-Now (similar to a Reverse 911) and local media resources for emergency notification. The PRMRWSA will use the One-Call-Now system to contact property owners listed in **Section 2, Appendix A** with the appropriate pre-recorded message in the event of an Emergency Level 1 or Level 2.

### **7.2 DESOTO COUNTY**

A contact list consisting of property owners is provided in **Section 2, Appendix A**. The property owner contact list was developed using the 2020 Parcels and Tax Rolls from the Florida Department of Revenue.

### **7.3 CITY OF NORTH PORT**

The City of North Port utilizes a Geographic Information System based Reverse 911 notification system and is incorporated into the Sarasota County call list.

### **7.4 CHARLOTTE COUNTY**

Charlotte County utilizes a Reverse 911 notification system. A property owner contact list is provided in **Section 2, Appendix A**. The property owner contact list was developed using the 2020 Parcels and Tax Rolls from the Florida Department of Revenue.

### **7.5 SARASOTA COUNTY**

Sarasota County utilizes a Reverse 911 notification system. A property owner contact list is provided in **Section 2, Appendix A**. The property owner contact list was developed using the 2020 Parcels and Tax Rolls from the Florida Department of Revenue.

## 8.0 EAP TESTING AND TRAINING

Exercising the EAP is important because it enhances emergency preparedness and will demonstrate the effectiveness of an EAP, in the event of an emergency. The testing will identify improvements that will improve the plan and make it more responsive by including all the parties in the exercise.

Periodic training and exercises are necessary to educate the personnel and thoroughly familiarize them with the EAP and their individual roles and responsibilities.

EAP exercising can include:

- Orientations
- Phone Drills
- Tabletop Exercises
- Functional Exercises

At a minimum, the Dam Owner should conduct an orientation and a phone drill yearly. The orientation can be a simple meeting where the individuals and entities with a stake in the EAP come together to review the roles and responsibilities described in the EAP. Orientations are especially useful for bringing new staff and/or leadership within the various organizations up to speed with regard to the components of the EAP.

Phone drills represent the next level of complexity with regard to EAP exercises. Phone drills can be part of the EAP review process to confirm contact information in the notification flowcharts.

A comprehensive EAP exercise program should include provisions for tabletop and functional exercises. Tabletop and functional exercises are typically more complex and are therefore conducted at lower frequencies. In accordance with the permit, the Dam Owner shall schedule and coordinate an EAP Exercise with the appropriate agencies prior to initial filling Reservoir #2, and two years from the date of initial filling. Subsequent EAP exercises shall be conducted every five years thereafter. The Dam Owner should maintain a comprehensive exercise program which includes the components listed above. The program should be considered a normal part of the O&M program for the structure with the various exercises planned and executed as the owner would perform O&M on the physical components of the dam itself.

Key personnel from State dam safety and local emergency management agencies should be invited to participate in any orientation and exercises provided by the Dam Owner.

## 9.0 EAP UPDATES

EAP's should be considered "Living Documents". This means that: (1) they should not be considered complete, (2) they should be reviewed at least annually, (3) reviews should include participation of the EAP Officer, and (4) all updates should be made promptly. Additionally, emergency incidents at dams and/or dam failures are not common events. Therefore, training and exercises are necessary to maintain emergency response readiness, timeliness, and effectiveness.

The EAP therefore requires periodic updates and revisions to remain current and as useful and effective as possible. The three steps to update include: Review, Revision, and EAP Exercises.

### 9.1 REVIEW

The Dam Owner will review and, if needed, update the EAP at least once each year. The EAP annual review shall include the following:

- Verify all contacts on the notification charts in the EAP to confirm that the phone numbers and persons in the specified positions are current.
- Contacting the EAP Officer to verify where the EAP is kept and if responsibilities as described in the EAP are understood.
- Calling the locally available resources to verify that the phone numbers, addresses, and services are current.
- Review people and structures at risk information for changes in development within the dam failure flood inundation area downstream of the dam.

The PRMRWSA will review, update and replace the entire EAP document annually with necessary revisions. These revisions will be provided to EAP Record Holders as identified in **Table 2**. When selected revisions occur, the Dam Owner will provide the revised pages and a Revision Summary Page (See **Table 3**).

### 9.2 EAP RECORD HOLDERS

Current EAP Record Holders are identified in Table 2.

| <b>Table 2 - Record of Holders of this EAP</b> |   |  |
|--|---|--|
| <b>Number of Copies</b>                        | <b>Organization Name and Address</b>  | <b>Person(s) Receiving Copy</b>          |
| 3  | <b>PRMRWSA<br/>8998 SW County Rd 769<br/>Arcadia, FL 34269</b>  | <b>Attn: Sam Stone<br/>(Ranch House)</b> |
| 2  | <b>Stantec Consulting Services Inc.<br/>777 S. Harbour Island Blvd., Suite 600<br/>Tampa, FL 33602</b>                    | <b>Attn: Gary Wantland</b>               |
| 1  | <b>DeSoto County Emergency Management<br/>2200 N.E. Roan Street<br/>Arcadia, Florida 34266</b>                            | <b>Attn: Rick Christoff<br/>Director</b> |
| 1  | <b>City of North Port<br/>Fire Rescue District<br/>4980 City Center Blvd.<br/>North Port, Florida 34286</b>               | <b>Attn: Mike Ryan</b>                   |
| 1  | <b>Charlotte County Emergency Management<br/>26571 Airport Road<br/>Punta Gorda, Florida 33982</b>                        | <b>Attn: Patrick Fuller<br/>Director</b> |
| 1  | <b>Sarasota County Government<br/>6050 Porter Way<br/>Sarasota, Florida 34232</b>   | <b>Attn: Edward McCrane</b>              |
| 4  | <b>PRMRWSA<br/>8998 SW County Rd 769<br/>Arcadia, FL 34269</b>  | <b>Attn: Richard Anderson</b>            |
| 3  | <b>PRMRWSA<br/>9415 Town Center Parkway<br/>Bradenton, FL 34202</b>   | <b>Attn: Terri Holcomb</b>               |
| 2  | <b>Florida Department of Environmental Protection<br/>(FDEP)<br/>2600 Blairstone Drive<br/>Tallahassee, Florida 32399</b> | <b>Attn: Tracy Woods</b>                 |

### 9.3 REVISION

The EAP will be revised if any of the contacts, responsibilities, services or service providers, or people at risk information has changed. The Dam Owner is responsible for updating the EAP document. The EAP document held by the Dam Owner is the master document.

A distribution list for the EAP shall be maintained so that updates can be made at all appropriate locations. Locations that might be included on typical distribution lists:

- Dam site;
- Dam tenders’/owners’ personal copy;
- Local Emergency Management and Law Enforcement Agencies;
- Other.

| <b>Table 3 – Record of Revisions and Updates Made to EAP</b> |  |
|--|--|
| <b>Revision Date</b>   | <b>Revision(s) Made</b>                            |
| 12/01/21   | Updates to Emergency Contact Personnel Information |
|  |  |
|  |  |

**9.4 ACKNOWLEDGEMENT**

The undersigned, this date, acknowledges receipt of this Plan as part of the emergency operation procedure to protect life and reduce property damage in case of an emergency at the Peace River Reservoir #2.

\_\_\_\_\_  
Signature, Peace River Manasota Regional Water Supply Authority

\_\_\_\_\_  
Date

\_\_\_\_\_  
Signature, DeSoto County Representative

\_\_\_\_\_  
Date

\_\_\_\_\_  
Signature, City of North Port Representative

\_\_\_\_\_  
Date

\_\_\_\_\_  
Signature, Charlotte County Representative

\_\_\_\_\_  
Date

\_\_\_\_\_  
Signature, Sarasota County Representative

\_\_\_\_\_  
Date

**APPENDIX A**

**RESIDENTS WITHIN EVACUATION LIMITS**

- Table A-1 DeSoto County Residents and Businesses within 1 Hour Time to 1-Foot Flood Depth**
- Table A-2 DeSoto County Residents and Businesses within 1- and 2- Hour Time to 1-Foot Flood Depth**
- Table A-3 DeSoto County Residents and Businesses within 2- and 4- Hour Time to 1-Foot Flood Depth**
- Table A-4 DeSoto Residents and Businesses within 4- and 8- Hour Time to 1-Foot Flood Depth**
- Table A-5 DeSoto County Residents and Businesses within 8- and 16- Hour Time to 1-Foot Flood Depth**
- Table A-6 Charlotte County Residents and Businesses within 8- and 16- Hour Time to 1-Foot Flood Depth**
- Table A-7 City of North Port and Sarasota County Residents and Businesses within 2- and 4- Hour Time to 1-Foot Flood Depth**
- Table A-8 City of North Port and Sarasota County Residents and Businesses within 4- and 8- Hour Time to 1-Foot Flood Depth**
- Table A-9 City of North Port and Sarasota County Residents and Businesses within 8- and 16- Hour Time to 1-Foot Flood Depth**

**Table A-1 - Peace River Reservoir #2 Maximum Reservoir Level Dam Breach**

**DeSoto County Residents and Businesses within 1 Hour Time to 1-Foot Flood Depth**

| Account (Parcel ID) | Owner Name                     | Owner Street Address                        | Location Address                     | Land Use  | Township | Range | Section |
|---------------------|--------------------------------|---|--------------------------------------|---|----------|-------|---------|
| 43923000000300000   | ATLANTIC LAND & IMPROVEMENT CO | 500 WATER ST, JACKSONVILLE, FL 32202        | SW JERNIGAN ST, ARCADIA, FL 34269    | Right-of-way, streets, roads, irrigation channel, ditch, etc.   | 39S      | 23E   | 4       |
| 43923000000400000   | SOUTHWEST FLORIDA WATER        | 2379 BROAD ST, BROOKSVILLE, FL 34604        | SW JERNIGAN ST, ARCADIA, FL 34269    | Vacant Governmental   | 39S      | 23E   | 4       |
| 43923000001020000   | SPANISH TRAIL LAND &           | 735 E VENICE AVE #200, VENICE, FL 34285     | SW B & R RANCH RD, ARCADIA, FL 34269 | Grazing land soil capability Class IV   | 39S      | 23E   | 4       |
| 43923000001030000   | SPANISH TRAIL LAND &           | 735 E VENICE AVE #200, VENICE, FL 34285     | SW B & R RANCH RD, ARCADIA, FL 34269 | Grazing land soil capability Class IV   | 39S      | 23E   | 4       |
| 53923000000100000   | SOUTHWEST FLORIDA WATER        | 2379 BROAD ST, BROOKSVILLE, FL 34604        | SW B & R RANCH RD, ARCADIA, FL 34266 | Vacant Governmental   | 39S      | 23E   | 5       |
| 73923000000100000   | SOUTHWEST FLORIDA WATER        | 2379 BROAD ST, BROOKSVILLE, FL 34604        | SW CO RD 769, ARCADIA, FL 34269      | Vacant Governmental   | 39S      | 23E   | 7       |
| 83923000000100000   | SOUTHWEST FLORIDA WATER        | 2379 BROAD ST, BROOKSVILLE, FL 34604        | SW CO RD 769, ARCADIA, FL 34269      | Vacant Governmental   | 39S      | 23E   | 8       |
| 93923000000300000   | SOUTHWEST FLORIDA WATER        | 2379 BROAD ST, BROOKSVILLE, FL 34604        | 9067 SW CO RD 769, ARCADIA, FL 34266 | State, other than military, forests, parks, recreational areas, colleges, hospitals   | 39S      | 23E   | 9       |
| 93923000000310000   | PEACE RIVER/MANASOTA REGIONAL  | 1645 BARBER RD STE A, SARASOTA, FL 34202    | SW CO RD 769, ARCADIA, FL 34266      | Utility, gas and electricity, telephone and telegraph, locally assessed railroads, water and sewer service, pipelines, canals, radio/television communication | 39S      | 23E   | 9       |
| 93923000000320000   | HARRISON KEN                   | ARCADIA, FL 34266                           | SW JERNIGAN ST, ARCADIA, FL 34266    | Right-of-way, streets, roads, irrigation channel, ditch, etc.   | 39S      | 23E   | 9       |
| 93923000000540000   | WALTIMYER TODD H &             | 8911 TROPICAIRES BLVD, NORTH PORT, FL 34291 | SW JERNIGAN ST, ARCADIA, FL 34269    | Grazing land soil capability Class II   | 39S      | 23E   | 4       |
| 163923000000100000  | SOUTHWEST FLORIDA WATER        | 2379 BROAD ST, BROOKSVILLE, FL 34604        | 9225 SW CO RD 769, ARCADIA, FL 34269 | Vacant Governmental   | 39S      | 23E   | 16      |
| 163923000000110000  | PEACE RIVER/MANASOTA REGIONAL  | 1645 BARBER RD STE A, SARASOTA, FL 34202    | 9225 SW CO RD 769, ARCADIA, FL 34269 | Utility, gas and electricity, telephone and telegraph, locally assessed railroads, water and sewer service, pipelines, canals, radio/television communication | 39S      | 23E   | 16      |
| 163923000000150000  | SOUTHWEST FLORIDA WATER        | 2379 BROAD ST, BROOKSVILLE, FL 34604        | SW CO RD 769, ARCADIA, FL 34266      | Vacant Governmental   | 39S      | 23E   | 16      |
| 173923000000110000  | SOUTHWEST FLORIDA WATER        | 2379 BROAD ST, BROOKSVILLE, FL 34604        | SW CO RD 769, ARCADIA, FL 34266      | Vacant Governmental   | 39S      | 23E   | 17      |
| 173923000000130000  | SOUTHWEST FLORIDA WATER        | 2379 BROAD ST, BROOKSVILLE, FL 34604        | SW CO RD 769, ARCADIA, FL 34266      | Vacant Governmental   | 39S      | 23E   | 17      |



**Table A-2 - Peace River Reservoir #2 Maximum Reservoir Level Dam Breach**

**DeSoto County Residents and Businesses within 1 and 2 Hour Time to 1-Foot Flood Depth**

| Account (Parcel ID) | Owner Name              | Owner Street Address                         | Location Address                             | Land Use  | Township | Range | Section |
|---------------------|-------------------------|--|--|---|----------|-------|---------|
| 33923000000110000   | WILD OAKS RANCH LLC     | 370 MALPELO AVE, PUNTA GORDA, FL 33983       | 370 MALPELO AVE, PUNTA GORDA, FL 33983       | Grazing land soil capability Class III                        | 39S      | 23E   | 3       |
| 33923000000120000   | WILD OAKS RANCH LLC     | 370 MALPELO AVE, PUNTA GORDA, FL 33983       | 370 MALPELO AVE, PUNTA GORDA, FL 33983       | Grazing land soil capability Class III                        | 39S      | 23E   | 3       |
| 33923000000130000   | WILD OAKS RANCH LLC     | 370 MALPELO AVE, PUNTA GORDA, FL 33983       | 370 MALPELO AVE, PUNTA GORDA, FL 33983       | Grazing land soil capability Class III                        | 39S      | 23E   | 3       |
| 33923000000150000   | GANT STEVEN D &         | 9900 SW JERNIGAN ST, ARCADIA, FL 34269       | 9900 SW JERNIGAN ST, ARCADIA, FL 34269       | Grazing land soil capability Class II                         | 39S      | 23E   | 3       |
| 33923000000160000   | TOWNE SETH &            | 9846 SW JERNIGAN ST, ARCADIA, FL 34269       | 9846 SW JERNIGAN ST, ARCADIA, FL 34269       | Grazing land soil capability Class II                         | 39S      | 23E   | 3       |
| 33923000000170000   | WILD OAKS RANCH LLC     | 370 MALPELO AVE, PUNTA GORDA, FL 33983       | 370 MALPELO AVE, PUNTA GORDA, FL 33983       | Grazing land soil capability Class II                         | 39S      | 23E   | 3       |
| 33923000000800000   | KLINGEL WALTER C &      | 9750 SW JERNIGAN ST, ARCADIA, FL 34266       | 9750 SW JERNIGAN ST, ARCADIA, FL 34266       | Grazing land soil capability Class II                         | 39S      | 23E   | 3       |
| 33923000000820000   | SHIPMAN TRAVIS A        | 7851 SW COUNTY RD 769, ARCADIA, FL 34269     | 7851 SW COUNTY RD 769, ARCADIA, FL 34269     | Grazing land soil capability Class II                         | 39S      | 23E   | 3       |
| 339230000001210000  | SUGRUE CATHERINE &      | 9830 SCOTT MILL RD, JACKSONVILLE, FL 32257   | 9830 SCOTT MILL RD, JACKSONVILLE, FL 32257   | Grazing land soil capability Class II                         | 39S      | 23E   | 3       |
| 339230000001550000  | BIG RED BULL RANCH LLC  | 18146 PETOSKEY CIR, PORT CHARLOTTE, FL 33948 | 18146 PETOSKEY CIR, PORT CHARLOTTE, FL 33948 | Grazing land soil capability Class II                         | 39S      | 23E   | 3       |
| 339230000008210000  | WILSON DAVID A &        | 9700 SW JERNIGAN ST, ARCADIA, FL 34269       | 9700 SW JERNIGAN ST, ARCADIA, FL 34269       | Grazing land soil capability Class II                         | 39S      | 23E   | 3       |
| 43923000000100000   | SPANISH TRAIL LAND &    | 735 E VENICE AVE #200, VENICE, FL 34285      | 735 E VENICE AVE #200, VENICE, FL 34285      | Right-of-way, streets, roads, irrigation channel, ditch, etc. | 39S      | 23E   | 4       |
| 43923000000120000   | SPANISH TRAIL LAND &    | 735 E VENICE AVE #200, VENICE, FL 34285      | 735 E VENICE AVE #200, VENICE, FL 34285      | Grazing land soil capability Class IV                         | 39S      | 23E   | 4       |
| 43923000000130000   | SPANISH TRAIL LAND &    | 2200 LAPSLEY LN, BOWLING GREEN, KY 42103     | 2200 LAPSLEY LN, BOWLING GREEN, KY 42103     | Grazing land soil capability Class IV                         | 38S      | 23E   | 34      |
| 43923000000250000   | BIG RED BULL RANCH LLC  | 18146 PETOSKEY CIR, PORT CHARLOTTE, FL 33948 | 18146 PETOSKEY CIR, PORT CHARLOTTE, FL 33948 | Grazing land soil capability Class II                         | 39S      | 23E   | 4       |
| 439230000000510000  | GANT E DONALD &         | 10058 SW GANT RD, ARCADIA, FL 34269          | 10058 SW GANT RD, ARCADIA, FL 34269          | Grazing land soil capability Class III                        | 39S      | 23E   | 4       |
| 439230000000520000  | GANT E DONALD &         | 10058 SW GANT RD, ARCADIA, FL 34269          | 10058 SW GANT RD, ARCADIA, FL 34269          | Grazing land soil capability Class II                         | 39S      | 23E   | 4       |
| 439230000000530000  | WALTMYER TODD H &       | 8911 TROPICAIRES BLVD, NORTH PORT, FL 34291  | 8911 TROPICAIRES BLVD, NORTH PORT, FL 34291  | Grazing land soil capability Class II                         | 39S      | 23E   | 4       |
| 439230000001010000  | SPANISH TRAIL LAND &    | 735 E VENICE AVE #200, VENICE, FL 34285      | 735 E VENICE AVE #200, VENICE, FL 34285      | Grazing land soil capability Class IV                         | 39S      | 23E   | 4       |
| 439230000001040000  | SPANISH TRAIL LAND &    | 735 E VENICE AVE #200, VENICE, FL 34285      | 735 E VENICE AVE #200, VENICE, FL 34285      | Grazing land soil capability Class IV                         | 39S      | 23E   | 4       |
| 53923000000200000   | SPANISH TRAIL LAND &    | 735 E VENICE AVE #200, VENICE, FL 34285      | 735 E VENICE AVE #200, VENICE, FL 34285      | Grazing land soil capability Class II                         | 39S      | 23E   | 5       |
| 63923000000100000   | SOUTHWEST FLORIDA WATER | 2379 BROAD ST, BROOKSVILLE, FL 34604         | 2379 BROAD ST, BROOKSVILLE, FL 34604         | Vacant Governmental   | 39S      | 23E   | 6       |
| 93923000000100000   | GANT DONALD &           | 10058 SW GANT RD, ARCADIA, FL 34269          | 10058 SW GANT RD, ARCADIA, FL 34269          | Grazing land soil capability Class II                         | 39S      | 23E   | 9       |

|                    |                          |   |   |  |     |     |    |
|--------------------|--------------------------|---|---|--|-----|-----|----|
| 93923000000200000  | STRELKOVA VALENTIN S &   | 2560 HANFORD LN, NORTH PORT, FL 34288               | 2560 HANFORD LN, NORTH PORT, FL 34288               | Single Family  | 39S | 23E | 9  |
| 93923000000400000  | FRIEND CYNTHIA M         | 10306 SW JERNIGAN ST, ARCADIA, FL 34269             | 10306 SW JERNIGAN ST, ARCADIA, FL 34269             | Single Family  | 39S | 23E | 9  |
| 103923000000100000 | SMITH RAYMOND J &        | 1225 TAMIAAMI TRL STE A-8, PORT CHARLOTTE, FL 33953 | 1225 TAMIAAMI TRL STE A-8, PORT CHARLOTTE, FL 33953 | Grazing land soil capability Class IV  | 39S | 23E | 10 |
| 103923000000110000 | KINNECOM CHERYL          | 8162 SW CO RD 769, ARCADIA, FL 34269                | 8162 SW CO RD 769, ARCADIA, FL 34269                | Grazing land soil capability Class II  | 39S | 23E | 10 |
| 103923000000120000 | KINARD SELBY J &         | 9163 SW JERNIGAN ST, ARCADIA, FL 34269              | 9163 SW JERNIGAN ST, ARCADIA, FL 34269              | Grazing land soil capability Class II  | 39S | 23E | 10 |
| 103923000000130000 | NEGLEY MARK A            | 8476 SW CO RD 769, ARCADIA, FL 34269                | 8476 SW CO RD 769, ARCADIA, FL 34269                | Grazing land soil capability Class II  | 39S | 23E | 10 |
| 103923000000140000 | COLLINS BARBARA J TR     | P O BOX 341, FT OGDEN, FL 34267                     | P O BOX 341, FT OGDEN, FL 34267                     | Grazing land soil capability Class IV  | 39S | 23E | 10 |
| 103923000000250000 | JONES JEROD M &          | 10433 SW JERNIGAN ST, ARCADIA, FL 34269             | 10433 SW JERNIGAN ST, ARCADIA, FL 34269             | Grazing land soil capability Class II  | 39S | 23E | 10 |
| 103923000000260000 | BARNHILL PLAUDIS A JR &  | 10307 SW JERNIGAN ST, ARCADIA, FL 34269             | 10307 SW JERNIGAN ST, ARCADIA, FL 34269             | Grazing land soil capability Class II  | 39S | 23E | 10 |
| 103923000000270000 | BOHANNAN CHANCEY &       | 9894 SW BARNHILL DR, ARCADIA, FL 34266              | 9894 SW BARNHILL DR, ARCADIA, FL 34266              | Grazing land soil capability Class II  | 39S | 23E | 10 |
| 103923000000280000 | STEPHENS CARL M          | 9895 SW BARNHILL DR, ARCADIA, FL 34269              | 9895 SW BARNHILL DR, ARCADIA, FL 34269              | Grazing land soil capability Class II  | 39S | 23E | 10 |
| 103923000000300000 | HAMILTON LAWRENCE S &    | 9625 SW JERNIGAN ST, ARCADIA, FL 34266              | 9625 SW JERNIGAN ST, ARCADIA, FL 34266              | Single Family  | 39S | 23E | 10 |
| 103923000000310000 | JACKSON JANET HAMILTON   | 638 SKYLINE DR, GATLINBURG, TN 37738                | 638 SKYLINE DR, GATLINBURG, TN 37738                | Grazing land soil capability Class II  | 39S | 23E | 10 |
| 103923000000400000 | HOLLINGSWORTH JENNIFER & | 10249 SW JERNIGAN ST, ARCADIA, FL 34269             | 10249 SW JERNIGAN ST, ARCADIA, FL 34269             | Single Family  | 39S | 23E | 10 |
| 103923000000410000 | LAUDANO JANE C           | 3632 SHIMMERING OAKS DR, PARRISH, FL 34219          | 3632 SHIMMERING OAKS DR, PARRISH, FL 34219          | Grazing land soil capability Class II  | 39S | 23E | 10 |
| 103923000000420000 | CLARK THOMAS DALE &      | 9923 SW JERNIGAN ST, ARCADIA, FL 34269              | 9923 SW JERNIGAN ST, ARCADIA, FL 34269              | Single Family  | 39S | 23E | 10 |
| 103923000000430000 | LAUDANO JANE C           | 3632 SHIMMERING OAKS DR, PARRISH, FL 34219          | 3632 SHIMMERING OAKS DR, PARRISH, FL 34219          | Mortuaries, cemeteries, crematoriums   | 39S | 23E | 10 |
| 103923000000530000 | DESOTO COUNTY            | 201 E OAK ST STE 201, ARCADIA, FL 34266             | 201 E OAK ST STE 201, ARCADIA, FL 34266             | Counties (other than public schools, colleges, hospitals) including non-municipal government | 39S | 23E | 10 |
| 103923000000550000 | SMITH RAYMOND J &        | 139 GRAHAM ST, PORT CHARLOTTE, FL 33952             | 139 GRAHAM ST, PORT CHARLOTTE, FL 33952             | Grazing land soil capability Class IV  | 39S | 23E | 10 |
| 103923000000700000 | RHOADS SHERMAN           | 2152 SE CARLSTROM FIELD RD, ARCADIA, FL 34266       | 2152 SE CARLSTROM FIELD RD, ARCADIA, FL 34266       | Grazing land soil capability Class II  | 39S | 23E | 10 |
| 103923000000720000 | MOBLEY TABITHA L AND     | 8269 SW CR 769, ARCADIA, FL 34269                   | 8269 SW CR 769, ARCADIA, FL 34269                   | Mobile Homes   | 39S | 23E | 10 |
| 103923000000900000 | ENGLISH TIMOTHY W &      | 8625 SW CO RD 769, ARCADIA, FL 34269                | 8625 SW CO RD 769, ARCADIA, FL 34269                | Acreage not zoned agricultural - with/without extra features                                 | 39S | 23E | 10 |

|                   |                               |  |  |   |     |     |    |
|-------------------|-------------------------------|--|--|---|-----|-----|----|
| 10392300000100000 | PEACE RIVER/MANASOTA REGIONAL | 1645 BARBER RD STE A, SARASOTA, FL 34202 | 1645 BARBER RD STE A, SARASOTA, FL 34202 | Utility, gas and electricity, telephone and telegraph, locally assessed railroads, water and sewer service, pipelines, canals, radio/television communication | 39S | 23E | 10 |
| 10392300000110000 | PEACE RIVER/MANASOTA REGIONAL | 1645 BARBER RD STE A, SARASOTA, FL 34202 | 1645 BARBER RD STE A, SARASOTA, FL 34202 | Utility, gas and electricity, telephone and telegraph, locally assessed railroads, water and sewer service, pipelines, canals, radio/television communication | 39S | 23E | 10 |
| 10392300000115000 | SOUTHWEST FLORIDA WATER       | 2379 BROAD ST, BROOKSVILLE, FL 34604     | 2379 BROAD ST, BROOKSVILLE, FL 34604     | Vacant Governmental   | 39S | 23E | 10 |
| 10392303230010000 | ENGLISH TIMOTHY W &           | 8625 SW CO RD 769, ARCADIA, FL 34269     | 8625 SW CO RD 769, ARCADIA, FL 34269     | Grazing land soil capability Class II   | 39S | 23E | 10 |
| 10392303230010000 | ENGLISH TIMOTHY W &           | 8625 SW CO RD 769, ARCADIA, FL 34269     | 8625 SW CO RD 769, ARCADIA, FL 34269     | Grazing land soil capability Class II   | 39S | 23E | 10 |
| 10392303230010000 | ENGLISH TIMOTHY W &           | 8625 SW CO RD 769, ARCADIA, FL 34269     | 8625 SW CO RD 769, ARCADIA, FL 34269     | Grazing land soil capability Class II   | 39S | 23E | 10 |
| 10392303230010000 | ENGLISH TIMOTHY W &           | 8625 SW CO RD 769, ARCADIA, FL 34269     | 8625 SW CO RD 769, ARCADIA, FL 34269     | Grazing land soil capability Class II   | 39S | 23E | 10 |
| 10392303230010000 | PEACE RIVER/MANASOTA REGIONAL | 1645 BARBER RD STE A, SARASOTA, FL 34202 | 1645 BARBER RD STE A, SARASOTA, FL 34202 | Utility, gas and electricity, telephone and telegraph, locally assessed railroads, water and sewer service, pipelines, canals, radio/television communication | 39S | 23E | 10 |
| 10392303230010000 | ADJEI-SCOTT GLORIA G          | P O BOX 505, FT OGDEN, FL 34267          | P O BOX 505, FT OGDEN, FL 34267          | Grazing land soil capability Class II   | 39S | 23E | 10 |
| 15392300000010000 | TIITF/STATE OF FLORIDA        | MS 115, TALLAHASSEE, FL 32399            | MS 115, TALLAHASSEE, FL 32399            | Vacant Governmental   | 39S | 23E | 15 |
| 15392300000012000 | SOUTHWEST FLORIDA WATER       | 2379 BROAD ST, BROOKSVILLE, FL 34604     | 2379 BROAD ST, BROOKSVILLE, FL 34604     | Vacant Governmental   | 39S | 23E | 15 |
| 15392300000014000 | PEACE RIVER/MANASOTA REGIONAL | 1645 BARBER RD STE A, SARASOTA, FL 34202 | 1645 BARBER RD STE A, SARASOTA, FL 34202 | Utility, gas and electricity, telephone and telegraph, locally assessed railroads, water and sewer service, pipelines, canals, radio/television communication | 39S | 23E | 15 |

|                    |                               |  |  |   |     |     |    |
|--------------------|-------------------------------|--|--|---|-----|-----|----|
| 15392300000150000  | PEACE RIVER/MANASOTA REGIONAL | 1645 BARBER RD STE A, SARASOTA, FL 34202   | 1645 BARBER RD STE A, SARASOTA, FL 34202   | Utility, gas and electricity, telephone and telegraph, locally assessed railroads, water and sewer service, pipelines, canals, radio/television communication | 39S | 23E | 15 |
| 15392300000160000  | PEACE RIVER/MANASOTA REGIONAL | 1645 BARBER RD STE A, SARASOTA, FL 34202   | 1645 BARBER RD STE A, SARASOTA, FL 34202   | Utility, gas and electricity, telephone and telegraph, locally assessed railroads, water and sewer service, pipelines, canals, radio/television communication | 39S | 23E | 15 |
| 16392300000100000  | SOUTHWEST FLORIDA WATER       | 2379 BROAD ST, BROOKSVILLE, FL 34604       | 2379 BROAD ST, BROOKSVILLE, FL 34604       | Vacant Governmental   | 39S | 23E | 16 |
| 16392300000120000  | DAUGHTREY DAVID D JR &        | DAUGHTREY DAVID E, ARCADIA, FL 34269       | DAUGHTREY DAVID E, ARCADIA, FL 34269       | Grazing land soil capability Class IV   | 39S | 23E | 16 |
| 16392300000140000  | PEACE RIVER/MANASOTA REGIONAL | 1645 BARBER RD STE A, SARASOTA, FL 34202   | 1645 BARBER RD STE A, SARASOTA, FL 34202   | Utility, gas and electricity, telephone and telegraph, locally assessed railroads, water and sewer service, pipelines, canals, radio/television communication | 39S | 23E | 16 |
| 16392300000160000  | D & G CATTLE COMPANY LLC      | 10130 BERTRAM LN, FT MYERS, FL 33919       | 10130 BERTRAM LN, FT MYERS, FL 33919       | Grazing land soil capability Class II   | 39S | 23E | 16 |
| 16392300000200000  | MHC RIVERSIDE LLC             | 917 W WASHINGTON MS 316, CHICAGO, IL 60607 | 917 W WASHINGTON MS 316, CHICAGO, IL 60607 | Parking lots (commercial or patron), mobile home parks  | 39S | 23E | 16 |
| 16392300000300000  | PEACE RIVER/MANASOTA REGIONAL | 1645 BARBER RD STE A, SARASOTA, FL 34202   | 1645 BARBER RD STE A, SARASOTA, FL 34202   | Utility, gas and electricity, telephone and telegraph, locally assessed railroads, water and sewer service, pipelines, canals, radio/television communication | 39S | 23E | 16 |
| 16392300000410000  | MHC RIVERSIDE LLC             | 917 W WASHINGTON MS 316, CHICAGO, IL 60607 | 917 W WASHINGTON MS 316, CHICAGO, IL 60607 | Parking lots (commercial or patron), mobile home parks  | 39S | 23E | 16 |
| 16392300000420000  | MHC RIVERSIDE LLC             | 917 W WASHINGTON MS 316, CHICAGO, IL 60607 | 917 W WASHINGTON MS 316, CHICAGO, IL 60607 | Parking lots (commercial or patron), mobile home parks  | 39S | 23E | 16 |
| 16392300000430000  | MHC RIVERSIDE LLC             | 917 W WASHINGTON MS 316, CHICAGO, IL 60607 | 917 W WASHINGTON MS 316, CHICAGO, IL 60607 | Parking lots (commercial or patron), mobile home parks  | 39S | 23E | 16 |
| 16392300000440000  | MHC RIVERSIDE LLC             | 917 W WASHINGTON MS 316, CHICAGO, IL 60607 | 917 W WASHINGTON MS 316, CHICAGO, IL 60607 | Parking lots (commercial or patron), mobile home parks  | 39S | 23E | 16 |
| 16392300000450000  | MHC RIVERSIDE LLC             | 917 W WASHINGTON MS 316, CHICAGO, IL 60607 | 917 W WASHINGTON MS 316, CHICAGO, IL 60607 | Parking lots (commercial or patron), mobile home parks  | 39S | 23E | 16 |
| 163923000004520000 | MHC RIVERSIDE LLC             | 917 W WASHINGTON MS 316, CHICAGO, IL 60607 | 917 W WASHINGTON MS 316, CHICAGO, IL 60607 | Parking lots (commercial or patron), mobile home parks  | 39S | 23E | 16 |
| 17392300000110000  | SOUTHWEST FLORIDA WATER       | 2379 BROAD ST, BROOKSVILLE, FL 34604       | 2379 BROAD ST, BROOKSVILLE, FL 34604       | Vacant Governmental   | 39S | 23E | 17 |

|                    |                               |   |   |   |     |     |    |
|--------------------|-------------------------------|---|---|---|-----|-----|----|
| 17392300000120000  | PEACE RIVER/MANASOTA REGIONAL | 1645 BARBER RD STE A, SARASOTA, FL 34202        | 1645 BARBER RD STE A, SARASOTA, FL 34202        | Utility, gas and electricity, telephone and telegraph, locally assessed railroads, water and sewer service, pipelines, canals, radio/television communication | 39S | 23E | 17 |
| 18392300000100000  | SOUTHWEST FLORIDA WATER       | 2379 BROAD ST, BROOKSVILLE, FL 34604            | 2379 BROAD ST, BROOKSVILLE, FL 34604            | Vacant Governmental   | 39S | 23E | 18 |
| 20392300000110000  | SOUTHWEST FLORIDA WATER       | 2379 BROAD ST, BROOKSVILLE, FL 34604            | 2379 BROAD ST, BROOKSVILLE, FL 34604            | State, other than military, forests, parks, recreational areas, colleges, hospitals   | 39S | 23E | 20 |
| 20392300000130000  | SOUTHWEST FLORIDA WATER       | 2379 BROAD ST, BROOKSVILLE, FL 34604            | 2379 BROAD ST, BROOKSVILLE, FL 34604            | Vacant Governmental   | 39S | 23E | 20 |
| 21392300000100000  | D & G CATTLE COMPANY LLC      | 10130 BERTRAM LN, FT MYERS, FL 33919            | 10130 BERTRAM LN, FT MYERS, FL 33919            | Grazing land soil capability Class II   | 39S | 23E | 21 |
| 21392300000130000  | OB 4 LLC &                    | 6810 INTERNATIONAL CTR BLVD, FT MYERS, FL 33912 | 6810 INTERNATIONAL CTR BLVD, FT MYERS, FL 33912 | Grazing land soil capability Class II   | 39S | 23E | 21 |
| 213923000001310000 | HOBBS JAMES BRECK TR &        | 9924 SW CO RD 769, ARCADIA, FL 34269            | 9924 SW CO RD 769, ARCADIA, FL 34269            | Single Family   | 39S | 23E | 21 |
| 213923000001320000 | FIEDLER RAYMOND W &           | 9878 SW COUNTY RD 769, ARCADIA, FL 34269        | 9878 SW COUNTY RD 769, ARCADIA, FL 34269        | Single Family   | 39S | 23E | 21 |
| 213923000001330000 | BLEDSOE ERIC T &              | 9846 SW CO RD 769, ARCADIA, FL 34269            | 9846 SW CO RD 769, ARCADIA, FL 34269            | Single Family   | 39S | 23E | 21 |
| 213923000001340000 | MHC RIVERSIDE LLC             | 917 W WASHINGTON MS 316, CHICAGO, IL 60607      | 917 W WASHINGTON MS 316, CHICAGO, IL 60607      | Parking lots (commercial or patron), mobile home parks  | 39S | 23E | 21 |

| Table A-3 - Peace River Reservoir #2 Maximum Reservoir Level Dam Breach               |                        |  |  |   |          |       |         |
|---|------------------------|--|--|---|----------|-------|---------|
| DeSoto County Residents and Businesses within 2 and 4 Hour Time to 1-Foot Flood Depth |                        |  |  |   |          |       |         |
| Account (Parcel ID)   | Owner Name             | Owner Street Address                               | Location Address                           | Land Use  | Township | Range | Section |
| 23923000000100000   | DESGUIN V FRANK        | APT 4, PUNTA GORDA, FL 33950                       | 8998 SW START CENTER ST, ARCADIA, FL 34269 | Grazing land soil capability Class IV   | 39S      | 23E   | 2       |
| 23923000000110000   | BROWNE JEFFRY S TR     | PO BOX 1617, ENGLEWOOD, FL 34295                   | SW START CENTER ST, ARCADIA, FL 34269      | Grazing land soil capability Class II   | 39S      | 23E   | 2       |
| 23923000000130000   | DONCOM KERRI           | 8854 SW START CENTER ST, ARCADIA, FL 34269         | 8854 SW START CENTER ST, ARCADIA, FL 34269 | Single Family   | 39S      | 23E   | 2       |
| 23923000000160000   | EATON JOEL D CO-TR &   | EATON FAMILY IRREV TR#020996, BOCA RATON, FL 33433 | SW START CENTER ST, ARCADIA, FL 34269      | Vacant Residential  | 39S      | 23E   | 2       |
| 23923000000200000   | STEPHENS JEAN R L/E    | 8586 SW START CENTER ST, ARCADIA, FL 34269         | 8586 SW START CENTER ST, ARCADIA, FL 34269 | Single Family   | 39S      | 23E   | 2       |
| 23923000000220000   | STEPHENS JEAN R &      | STEPHENS HENRY ERNEST JR ROS, ARCADIA, FL 34269    | 8616 SW START CENTER ST, ARCADIA, FL 34269 | Single Family   | 39S      | 23E   | 2       |
| 23923000000300000   | STEPHENS HENRY E JR &  | 8617 SW START CENTER ST, ARCADIA, FL 34269         | 8617 SW START CENTER ST, ARCADIA, FL 34269 | Single Family   | 39S      | 23E   | 2       |
| 23923000000400000   | JOSEPH MARC            | 8806 SW START CENTER RD, ARCADIA, FL 34269         | 8806 SW START CENTER ST, ARCADIA, FL 34269 | State, other than military, forests, parks, recreational areas, colleges, hospitals | 39S      | 23E   | 2       |
| 23923000000600000   | EATON PATRICIA M TR    | 824 E RIDGE VILLAGE DR, MIAMI, FL 33157            | 8538 SW START CENTER ST, ARCADIA, FL 34269 | Single Family   | 39S      | 23E   | 2       |
| 23923000000700000   | EATON PATRICIA M       | 824 E RIDGE VILLAGE DR, MIAMI, FL 33157            | SW START CENTER ST, ARCADIA, FL 34269      | Vacant Residential  | 39S      | 23E   | 2       |
| 23923000000800000   | PHILLIPS OLIVIA J &    | 8652 SW START CENTER ST, ARCADIA, FL 34266         | 8652 SW START CENTER ST, ARCADIA, FL 34269 | Single Family   | 39S      | 23E   | 2       |
| 239230000001300000  | TIITF/STATE OF FLORIDA | 3000 COMMONWEALTH BLVD, TALLAHASSEE, FL 32399      | 8854 SW START CENTER ST, ARCADIA, FL 34269 | Vacant Governmental   | 39S      | 23E   | 2       |
| 239230000001400000  | TIITF/STATE OF FLORIDA | 3000 COMMONWEALTH BLVD, TALLAHASSEE, FL 32399      | SW VINEYARD TERR, ARCADIA, FL 34269        | Vacant Governmental   | 39S      | 23E   | 2       |
| 33923000000200000   | PINA CAROLINE          | 7750 SW CO RD 760, ARCADIA, FL 34269               | 7750 SW CO RD 769, ARCADIA, FL 34269       | Single Family   | 39S      | 23E   | 3       |
| 33923000000210000   | REAS DAVID L JR        | 7339 SW START CENTER ST, ARCADIA, FL 34269         | 7339 SW START CENTER ST, ARCADIA, FL 34269 | Grazing land soil capability Class II   | 39S      | 23E   | 3       |
| 33923000000230000   | HARBER CHARLES E &     | 9172 SW JERNIGAN ST, ARCADIA, FL 34266             | SW VINEYARD TERR, ARCADIA, FL 34269        | Grazing land soil capability Class II   | 39S      | 23E   | 3       |
| 33923000000240000   | BARONE LUISA M         | 7713 SW VINEYARD TER, ARCADIA, FL 34269            | SW VINEYARD TERR, ARCADIA, FL 34269        | Vacant Residential  | 39S      | 23E   | 3       |
| 33923000000250000   | BARONE LUISA M         | 7713 SW VINEYARD TER, ARCADIA, FL 34269            | 7713 SW VINEYARD TERR, ARCADIA, FL 34269   | Single Family   | 39S      | 23E   | 3       |
| 33923000000260000   | BROWNE JEFFRY TR       | PO BOX 1617, ENGLEWOOD, FL 34295                   | 9099 SW START CENTER ST, ARCADIA, FL 34269 | Grazing land soil capability Class II   | 39S      | 23E   | 3       |
| 33923000000270000   | BROWNE JEFFRY S TR     | P O BOX 1617, ENGLEWOOD, FL 34295                  | SW ORANGE GROVE TERR, ARCADIA, FL 34269    | Grazing land soil capability Class II   | 39S      | 23E   | 3       |
| 33923000000290000   | BARONE LUISA M         | 7713 SW VINEYARD TER, ARCADIA, FL 34269            | SW VINEYARD TERR, ARCADIA, FL 34269        | Vacant Residential  | 39S      | 23E   | 3       |
| 33923000000300000   | COOK SCOTT J &         | 5480 SW CO RD 769, ARCADIA, FL 34269               | 9481 SW START CENTER ST, ARCADIA, FL 34269 | Single Family   | 39S      | 23E   | 3       |

| Table A-3 - Peace River Reservoir #2 Maximum Reservoir Level Dam Breach               |                          |  |  |                                       |          |       |         |
|---|--------------------------|--|--|---------------------------------------|----------|-------|---------|
| DeSoto County Residents and Businesses within 2 and 4 Hour Time to 1-Foot Flood Depth |                          |  |  |                                       |          |       |         |
| Account (Parcel ID)   | Owner Name               | Owner Street Address                                   | Location Address                           | Land Use                              | Township | Range | Section |
| 33923000000320000   | BLACKMON BARBARA T       | 7432 SW CO RD 769, ARCADIA, FL 34269                   | 7432 SW CO RD 769, ARCADIA, FL 34269       | Single Family                         | 39S      | 23E   | 3       |
| 33923000000400000   | DUQUE SURYDANNAY &       | 7558 SW CO RD 769, ARCADIA, FL 34269                   | 7558 SW CO RD 769, ARCADIA, FL 34269       | Single Family                         | 39S      | 23E   | 3       |
| 33923000000420000   | SHOWS SHAUNA L &         | 7500 SW CO RD 769, ARCADIA, FL 34269                   | 7500 SW CO RD 769, ARCADIA, FL 34269       | Single Family                         | 39S      | 23E   | 3       |
| 33923000000500000   | GODFREY SAMUEL JONES III | 3013 W PALMIRA AVE, TAMPA, FL 33629                    | SW START CENTER ST, ARCADIA, FL 34269      | Orchard groves, citrus, etc.          | 39S      | 23E   | 3       |
| 33923000000510000   | ADAMS ETHAN M &          | 9300 SW FT WINDER ST, ARCADIA, FL 34269                | SW FORT WINDER ST, ARCADIA, FL 34269       | Grazing land soil capability Class II | 39S      | 23E   | 3       |
| 33923000000520000   | ADAMS ETHAN M &          | 9300 SW FT WINDER ST, ARCADIA, FL 34269                | SW FORT WINDER ST, ARCADIA, FL 34269       | Grazing land soil capability Class II | 39S      | 23E   | 3       |
| 33923000000600000   | GURA GRIGORIY &          | 1550 ALTON RD, PORT CHARLOTTE, FL 33952                | 7722 SW CO RD 769, ARCADIA, FL 34269       | Grazing land soil capability Class II | 39S      | 23E   | 3       |
| 33923000000610000   | DESOTO KING 61 LLC       | 3405 HANCOCK BRIDGE PKWY STE A, N FORT MYERS, FL 33903 | SW CO RD 769, ARCADIA, FL 34269            | Grazing land soil capability Class II | 39S      | 23E   | 3       |
| 33923000000710000   | MIZELL DAVID M &         | 7107 SW CO RD 769, ARCADIA, FL 34269                   | 7107 SW CO RD 769, ARCADIA, FL 34266       | Single Family                         | 39S      | 23E   | 3       |
| 33923000000760000   | MIZELL DAVID MARK        | 7107 SW CO RD 769, ARCADIA, FL 34269                   | SW CO RD 769, ARCADIA, FL 34269            | Vacant Residential                    | 39S      | 23E   | 3       |
| 33923000000770000   | SPANISH TRAIL LAND &     | 2200 LAPSLEY LN, BOWLING GREEN, KY 42103               | SW CO RD 769, ARCADIA, FL 34269            | Rivers and lakes, submerged lands     | 39S      | 23E   | 3       |
| 33923000000810000   | SIMONTCHIK VIKTOR &      | 7751 SW CO RD 769, ARCADIA, FL 34266                   | 7751 SW CO RD 769, ARCADIA, FL 34266       | Vacant Residential                    | 39S      | 23E   | 3       |
| 33923000001000000   | HARBER CHARLES EUGENE &  | 9172 SW JERNIGAN ST, ARCADIA, FL 34269                 | 9172 SW JERNIGAN ST, ARCADIA, FL 34269     | Grazing land soil capability Class II | 39S      | 23E   | 3       |
| 33923000001010000   | SELENT HARRY &           | 9056 SW JERNIGAN ST, ARCADIA, FL 34269                 | 9056 SW JERNIGAN ST, ARCADIA, FL 34269     | Grazing land soil capability Class II | 39S      | 23E   | 2       |
| 33923000001100000   | GODFREY SAMUEL JONES III | 3013 W PALMIRA AVE, TAMPA, FL 33629                    | 9126 SW START CENTER ST, ARCADIA, FL 34269 | Orchard groves, citrus, etc.          | 39S      | 23E   | 3       |
| 33923000001200000   | C & N GROVES LLC         | 4644 SE BROWN RD, ARCADIA, FL 34266                    | SW CO RD 769, ARCADIA, FL 34269            | Orchard groves, citrus, etc.          | 39S      | 23E   | 3       |
| 33923000001300000   | FULLENKAMP DENNIS J      | 3405 HANCOCK BRIDGE PKWY STE A, N FORT MYERS, FL 33903 | SW CO RD 769, ARCADIA, FL 34269            | Grazing land soil capability Class II | 39S      | 23E   | 3       |
| 33923000001600000   | HELBLER JOSEPH W &       | 9241 SW CO RD 769, ARCADIA, FL 34269                   | 9241 SW CO RD 769, ARCADIA, FL 34266       | Single Family                         | 39S      | 23E   | 3       |
| 33923000001800000   | MERCER BRANDON &         | 7423 SW CO RD 769, ARCADIA, FL 34266                   | 7423 SW CO RD 769, ARCADIA, FL 34266       | Single Family                         | 39S      | 23E   | 3       |
| 33923000002210000   | STRATFORD GEORGE T       | 9345 SW START CENTER ST, ARCADIA, FL 34266             | 9345 SW START CENTER ST, ARCADIA, FL 34269 | Single Family                         | 39S      | 23E   | 3       |
| 33923000002220000   | DIAZ EDWARD &            | PO BOX 89, FT OGDEN, FL 34267                          | 7500 SW LABRADOR DR, ARCADIA, FL 34269     | Single Family                         | 39S      | 23E   | 3       |
| 33923000002230000   | NIKLAS DAVID A &         | 7550 SW LABRADOR DR, ARCADIA, FL 34269                 | 7550 SW LABRADOR DR, ARCADIA, FL 34269     | Single Family                         | 39S      | 23E   | 3       |
| 33923000002240000   | DUQUE SURYDANNAY &       | 7558 SW CO RD 769, ARCADIA, FL 34269                   | 7551 SW LABRADOR DR, ARCADIA, FL 34269     | Vacant Residential                    | 39S      | 23E   | 3       |

| Table A-3 - Peace River Reservoir #2 Maximum Reservoir Level Dam Breach               |                           |   |   |   |          |       |         |
|---|---------------------------|---|---|---|----------|-------|---------|
| DeSoto County Residents and Businesses within 2 and 4 Hour Time to 1-Foot Flood Depth |                           |   |   |   |          |       |         |
| Account (Parcel ID)   | Owner Name                | Owner Street Address                          | Location Address                            | Land Use  | Township | Range | Section |
| 33923000002250000   | RUTHERFORD THOMAS R II &  | 7501 SW LABRADOR DR, ARCADIA, FL 34269        | 7501 SW LABRADOR DR, ARCADIA, FL 34269      | Single Family   | 39S      | 23E   | 3       |
| 33923000002260000   | BROZANSKI KEVIN H &       | 9393 SW START CENTER ST, ARCADIA, FL 34269    | 9393 SW START CENTER ST, ARCADIA, FL 34269  | Single Family   | 39S      | 23E   | 3       |
| 43923000001050000   | SPANISH TRAIL LAND &      | 735 E VENICE AVE #200, VENICE, FL 34285       | SW B & R RANCH RD, ARCADIA, FL 34269        | Grazing land soil capability Class IV                         | 39S      | 23E   | 4       |
| 63923000000120000   | SOUTHWEST FLORIDA WATER   | 2379 BROAD ST, BROOKSVILLE, FL 34604          | SW B & R RANCH RD, ARCADIA, FL 34269        | Vacant Governmental   | 39S      | 23E   | 6       |
| 103923000000500000  | SMITH RAYMOND J &         | 139 GRAHAM ST, PORT CHARLOTTE, FL 33952       | SW CO RD 761, ARCADIA, FL 34269             | Right-of-way, streets, roads, irrigation channel, ditch, etc. | 39S      | 23E   | 10      |
| 103923000000510000  | TIITF/STATE OF FLORIDA    | 3000 COMMONWEALTH BLVD, TALLAHASSEE, FL 32399 | SW CO RD 761, ARCADIA, FL 34269             | Vacant Governmental   | 39S      | 23E   | 10      |
| 113923000000100000  | TIITF/STATE OF FLORIDA    | 3000 COMMONWEALTH BLVD, TALLAHASSEE, FL 32399 | SW CO RD 761, ARCADIA, FL 34269             | Vacant Governmental   | 39S      | 23E   | 11      |
| 113923000000110000  | SMITH RAYMOND J &         | 139 GRAHAM ST, PORT CHARLOTTE, FL 33952       | SW CO RD 769, ARCADIA, FL 34269             | Grazing land soil capability Class IV                         | 39S      | 23E   | 11      |
| 113923000000120000  | TROSSET ROBERT F JR TR &  | 13 SAPPHIRE DR, KEY WEST, FL 33040            | 8991 SW JERNIGAN ST, ARCADIA, FL 34269      | Acreage not zoned agricultural - with/without extra features  | 39S      | 23E   | 11      |
| 113923000000700000  | TIITF/STATE OF FLORIDA    | 3000 COMMONWEALTH BLVD, TALLAHASSEE, FL 32399 | SW COLLINS ST, ARCADIA, FL 34269            | Vacant Governmental   | 39S      | 23E   | 11      |
| 143923000000400000  | CUMMINS LORETTA J TRUSTEE | PO BOX 214, FT OGDEN, FL 34267                | SW RIVER ST, ARCADIA, FL 34269              | Orchard groves, citrus, etc.                                  | 39S      | 23E   | 14      |
| 143923000000410000  | ROBERTS LARAYE BERNICE TR | 9837 SW LETTUCE LAKE AVE, ARCADIA, FL 34269   | 9837 SW LETTUCE LAKE AVE, ARCADIA, FL 34269 | Single Family   | 39S      | 23E   | 14      |
| 143923000000430000  | SEEKAMP KERRY J &         | 9983 SW LETTUCE LAKE AVE, ARCADIA, FL 34269   | 9983 SW LETTUCE LAKE AVE, ARCADIA, FL 34269 | Single Family   | 39S      | 23E   | 14      |
| 143923000000450000  | KIMWORTH ESTATES LLC      | PO BOX 1526, ARCADIA, FL 34265                | 9881 SW LETTUCE LAKE AVE, ARCADIA, FL 34269 | Vacant Residential  | 39S      | 23E   | 14      |
| 143923000000500000  | TIITF/STATE OF FLORIDA    | 3900 COMMONWEALTH BLVD, TALLAHASSEE, FL 32399 | SW CO RD 761, ARCADIA, FL 34269             | Vacant Governmental   | 39S      | 23E   | 14      |
| 143923000001000000  | STEPHENS CLYDE S TR &     | 11314 DAVISON LANE, TAVARES, FL 32778         | SW RIVER ST, ARCADIA, FL 34269              | Vacant Residential  | 39S      | 23E   | 14      |
| 143923000001010000  | LEMPENAU LEONARD          | 2998 NE HWY 70, ARCADIA, FL 34266             | 8288 SW RIVER ST, ARCADIA, FL 34269         | Single Family   | 39S      | 23E   | 14      |
| 143923000001300000  | TIITF/STATE OF FLORIDA    | 3000 COMMONWEALTH BLVD, TALLAHASSEE, FL 32399 | SW CO RD 761, ARCADIA, FL 34269             | Vacant Governmental   | 39S      | 23E   | 14      |
| 143923000001400000  | STRICKLAND ROBERT L &     | 1803 PETERSBURG AVE, LAKELAND, FL 33803       | 8240 SW RIVER ST, ARCADIA, FL 34269         | Grazing land soil capability Class IV                         | 39S      | 23E   | 14      |
| 143923000001410000  | TIITF/STATE OF FLORIDA    | 3000 COMMONWEALTH BLVD, TALLAHASSEE, FL 32399 | SW RIVER ST, ARCADIA, FL 34269              | Vacant Governmental   | 39S      | 23E   | 14      |
| 143923000001420000  | COLEMAN KITTY GAIL        | P O BOX 437, FT OGDEN, FL 34267               | 8250 SW RIVER ST, ARCADIA, FL 34269         | Grazing land soil capability Class III                        | 39S      | 23E   | 14      |
| 153923000000100000  | TIITF/STATE OF FLORIDA    | 3000 COMMONWEALTH BLVD, TALLAHASSEE, FL 32399 | SW CO RD 760, ARCADIA, FL 34269             | Vacant Governmental   | 39S      | 23E   | 15      |
| 153923000000200000  | TIITF/STATE OF FLORIDA    | 3000 COMMONWEALTH BLVD, TALLAHASSEE, FL 32399 | SW CO RD 769, ARCADIA, FL 34269             | Vacant Governmental   | 39S      | 23E   | 15      |



| Table A-3 - Peace River Reservoir #2 Maximum Reservoir Level Dam Breach               |                               |  |   |  |          |       |         |
|---|-------------------------------|--|---|--|----------|-------|---------|
| DeSoto County Residents and Businesses within 2 and 4 Hour Time to 1-Foot Flood Depth |                               |  |   |  |          |       |         |
| Account (Parcel ID)   | Owner Name                    | Owner Street Address                               | Location Address                              | Land Use   | Township | Range | Section |
| 15392300000500000   | TIITF/STATE OF FLORIDA        | 3000 COMMONWEALTH BLVD,<br>TALLAHASSEE, FL 32399   | SW CO RD 761, ARCADIA, FL 34269               | Vacant Governmental  | 39S      | 23E   | 15      |
| 15392300000600000   | TIITF/STATE OF FLORIDA        | 3900 COMMONWEALTH BLVD,<br>TALLAHASSEE, FL 32399   | SW CO RD 761, ARCADIA, FL 34269               | Vacant Governmental  | 39S      | 23E   | 15      |
| 153923000004510000  | MHC RIVERSIDE LLC             | 917 W WASHINGTON MS 316, CHICAGO,<br>IL 60607      | SW CO RD 769, ARCADIA, FL 34269               | Parking lots (commercial or<br>patron), mobile home parks  | 39S      | 23E   | 15      |
| 17392300000100000   | D & G CATTLE COMPANY LLC      | 10130 BERTRAM LN, FT MYERS, FL 33919               | SW CO RD 769, ARCADIA, FL 34269               | Grazing land soil capability Class II  | 39S      | 23E   | 17      |
| 19392300000100000   | D & G CATTLE COMPANY LLC      | 10130 BERTRAM LN, FT MYERS, FL 33919               | SE CO RD 769, ARCADIA, FL 34269               | Grazing land soil capability Class IV  | 39S      | 23E   | 19      |
| 19392300000110000   | SOUTHWEST FLORIDA WATER       | 2379 BROAD ST, BROOKSVILLE, FL 34604               | SE CO RD 769, ARCADIA, FL 34269               | Vacant Governmental  | 39S      | 23E   | 19      |
| 19392300000120000   | PEACE RIVER/MANASOTA REGIONAL | 1645 BARBER RD STE A, SARASOTA, FL<br>34202        | SE CO RD 769, ARCADIA, FL 34269               | Utility, gas and electricity,<br>telephone and telegraph, locally<br>assessed railroads, water and<br>sewer<br>service, pipelines, canals,<br>radio/television communication | 39S      | 23E   | 19      |
| 20392300000100000   | D & G CATTLE COMPANY LLC      | 10130 BERTRAM LN, FT MYERS, FL 33919               | SE CO RD 769, ARCADIA, FL 34269               | Grazing land soil capability Class II  | 39S      | 23E   | 20      |
| 20392300000110000   | SOUTHWEST FLORIDA WATER       | 2379 BROAD ST, BROOKSVILLE, FL 34604               | SE CO RD 769, ARCADIA, FL 34269               | State, other than military, forests,<br>parks, recreational areas, colleges,<br>hospitals  | 39S      | 23E   | 20      |
| 20392300000120000   | PEACE RIVER/MANASOTA REGIONAL | 1645 BARBER RD STE A, SARASOTA, FL<br>34202        | SE CO RD 769, ARCADIA, FL 34266               | Utility, gas and electricity,<br>telephone and telegraph, locally<br>assessed railroads, water and<br>sewer<br>service, pipelines, canals,<br>radio/television communication | 39S      | 23E   | 20      |
| 20392300000150000   | D & G CATTLE COMPANY LLC      | 10130 BERTRAM LN, FT MYERS, FL 33919               | 10597 SW CO RD 769, ARCADIA, FL<br>34269      | Grazing land soil capability Class II  | 39S      | 23E   | 20      |
| 21392300000100000   | D & G CATTLE COMPANY LLC      | 10130 BERTRAM LN, FT MYERS, FL 33919               | SW CO RD 769, ARCADIA, FL 34269               | Grazing land soil capability Class II  | 39S      | 23E   | 21      |
| 21392300000150000   | D & G CATTLE COMPANY LLC      | 10130 BERTRAM LN, FT MYERS, FL 33919               | SW CO RD 769, ARCADIA, FL 34269               | Grazing land soil capability Class II  | 39S      | 23E   | 21      |
| 213923000001070000  | OB 4 LLC &                    | 6810 INTERNATIONAL CTR BLVD, FT<br>MYERS, FL 33912 | 10624 SW PEACE RIVER ST,<br>ARCADIA, FL 34269 | Grazing land soil capability Class II  | 39S      | 23E   | 21      |
| 213923000001130000  | ADAMSON TOD &                 | 1577 SHENANDOAH RIVER LN, BOYCE,<br>VA 22620       | 10978 SW PEACE RIVER ST,<br>ARCADIA, FL 34269 | Vacant Residential   | 39S      | 23E   | 21      |
| 213923000001140000  | ADAMSON TOD MUNRO &           | 1577 SHENANDOAH RIVER LN, BOYCE,<br>VA 22620       | 10750 SW CO RD 769, ARCADIA, FL<br>34269      | Vacant Residential   | 39S      | 23E   | 21      |
| 213923000001150000  | ADAMSON TOD MUNRO &           | 1577 SHENANDOAH RIVER LN, BOYCE,<br>VA 22620       | 10692 SW CO RD 769, ARCADIA, FL<br>34269      | Vacant Residential   | 39S      | 23E   | 21      |
| 213923000001160000  | ADAMSON TOD MUNRO &           | 1577 SHENANDOAH RIVER LN, BOYCE,<br>VA 22620       | 10662 SW CO RD 769, ARCADIA, FL<br>34269      | Vacant Residential   | 39S      | 23E   | 21      |

**Table A-3 - Peace River Reservoir #2 Maximum Reservoir Level Dam Breach**

**DeSoto County Residents and Businesses within 2 and 4 Hour Time to 1-Foot Flood Depth**

| Account (Parcel ID) | Owner Name                   | Owner Street Address                                  | Location Address                      | Land Use  | Township | Range | Section |
|---------------------|------------------------------|---|---------------------------------------|---|----------|-------|---------|
| 213923000001170000  | ADAMSON TOD MUNRO &          | 1577 SHENANDOAH RIVER LN, BOYCE, VA 22620             | 10596 SW CO RD 769, ARCADIA, FL 34269 | Vacant Residential  | 39S      | 23E   | 21      |
| 213923000001180000  | GRACE PRESBYTERIAN CHURCH OF | 10548 SW CO RD 769, ARCADIA, FL 34269                 | 10548 SW CO RD 769, ARCADIA, FL 34269 | Churches  | 39S      | 23E   | 21      |
| 213923000001190000  | PAVAO ROBERT &               | 170 SAXONY AVE, TIVERTON, RI 2878                     | 10500 SW CO RD 769, ARCADIA, FL 34269 | Single Family   | 39S      | 23E   | 21      |
| 213923000001230000  | REESE JEFFREY &              | 10268 SW CO RD 769, ARCADIA, FL 34269                 | 10268 SW CO RD 769, ARCADIA, FL 34269 | Single Family   | 39S      | 23E   | 21      |
| 213923000001240000  | WEBB JENKINS 1031 LLC        | 607 CEDAR POINT RD, SANDUSKY, OH 44870                | 10230 SW CO RD 769, ARCADIA, FL 34269 | Single Family   | 39S      | 23E   | 21      |
| 213923000001250000  | OB 4 LLC &                   | 6810 INTERNATIONAL CTR BLVD, FT MYERS, FL 33912       | SW CO RD 769, ARCADIA, FL 34269       | Grazing land soil capability Class II   | 39S      | 23E   | 21      |
| 213923000001260000  | BOYLE GARY                   | 2100 SW FLETCHER AVE, ARCADIA, FL 34266               | 10124 SW CO RD 769, ARCADIA, FL 34269 | Single Family   | 39S      | 23E   | 21      |
| 213923000001270000  | HALL JIMMY ALLEN TR &        | 10096 SW CO RD 769, ARCADIA, FL 34269                 | 10096 SW CO RD 769, ARCADIA, FL 34269 | Single Family   | 39S      | 23E   | 21      |
| 213923000001280000  | SORRENTINO LOUIS A &         | 10038 SW CO RD 769, ARCADIA, FL 34269                 | 10038 SW CO RD 769, ARCADIA, FL 34269 | Single Family   | 39S      | 23E   | 21      |
| 213923000001290000  | COUTURE GERARD J TR &        | 9990 SW CO RD 769, ARCADIA, FL 34269                  | 9990 SW CO RD 769, ARCADIA, FL 34269  | Single Family   | 39S      | 23E   | 21      |
| 213923000002210000  | GANT KEITH R                 | 10326 SW CO RD 769, ARCADIA, FL 34266                 | 10326 SW CO RD 769, ARCADIA, FL 34269 | Single Family   | 39S      | 23E   | 21      |
| 213923000002220000  | CLARKE LINDA D               | 17122 SW 135TH LN, ARCHER, FL 32618                   | 10384 SW CO RD 769, ARCADIA, FL 34269 | Single Family   | 39S      | 23E   | 21      |
| 213923000002230000  | CARLTON DIANNE R TR          | 10442 SW CO RD 769, ARCADIA, FL 34269                 | 10442 SW CO RD 769, ARCADIA, FL 34269 | Single Family   | 39S      | 23E   | 21      |
| 213923000002240000  | DOWDY GREGORY S &            | 10580 SW CO RD 769, ARCADIA, FL 34269                 | 10580 SW CO RD 769, ARCADIA, FL 34269 | Single Family   | 39S      | 23E   | 21      |
| 213923000002250000  | FRANKLIN AMY MARIE &         | 10564 SW CO RD 769, ARCADIA, FL 34269                 | 10564 SW CO RD 769, ARCADIA, FL 34269 | Single Family   | 39S      | 23E   | 21      |
| 2139230000010510000 | OB 4 LLC &                   | 6810 INTERNATIONAL CTR BLVD, FT MYERS, FL 33912       | SW PEACE RIVER ST, ARCADIA, FL 34269  | Grazing land soil capability Class IV   | 39S      | 23E   | 21      |
| 2139230000012500000 | GADDY PATRICIA D             | PO BOX 1710, ARCADIA, FL 34265                        | 10174 SW CO RD 769, ARCADIA, FL 34269 | Single Family   | 39S      | 23E   | 21      |
| 223923000000200000  | TIITF/STATE OF FLORIDA       | 3000 COMMONWEALTH BLVD, TALLAHASSEE, FL 32399         | SW CO RD 769, ARCADIA, FL 34269       | Vacant Governmental   | 39S      | 23E   | 22      |
| 223923000000300000  | TIITF/DEPT OF ENV PROTECTION | C/O DEP-3900 COMMONWEALTH BLVD, TALLAHASSEE, FL 32399 | SW PEACE RIVER ST, ARCADIA, FL 34269  | Vacant Governmental   | 39S      | 23E   | 22      |
| 223923000000600000  | TIITF/STATE OF FLORIDA       | 3000 COMMONWEALTH BLVD, TALLAHASSEE, FL 32399         | SW PEACE RIVER ST, ARCADIA, FL 34269  | Vacant Governmental   | 39S      | 23E   | 22      |
| 223923000000700000  | JOHNSON LINDA P L/E &        | PO BOX 266, OKEECHOBEE, FL 34973                      | SW CO RD 761, ARCADIA, FL 34269       | Sewage disposal, solid waste, borrow pits, drainage reservoirs, waste land, marsh, sand dunes, swamps | 39S      | 23E   | 22      |











**Table A-3 - Peace River Reservoir #2 Maximum Reservoir Level Dam Breach**

**DeSoto County Residents and Businesses within 2 and 4 Hour Time to 1-Foot Flood Depth**

| Account (Parcel ID) | Owner Name    | Owner Street Address                            | Location Address                | Land Use                              | Township | Range | Section |
|---------------------|---------------|---|---------------------------------|---------------------------------------|----------|-------|---------|
| 293923036400002000  | OAK STONE LLC | 2502 N ROCKY POINT DR STE 1050, TAMPA, FL 33607 | SW CO RD 769, ARCADIA, FL 34269 | Grazing land soil capability Class II | 39S      | 23E   | 29      |
| 293923036400002000  | OAK STONE LLC | 2502 N ROCKY POINT DR STE 1050, TAMPA, FL 33607 | SW CO RD 769, ARCADIA, FL 34269 | Grazing land soil capability Class II | 39S      | 23E   | 29      |
| 293923036400002000  | OAK STONE LLC | 2502 N ROCKY POINT DR STE 1050, TAMPA, FL 33607 | SW CO RD 769, ARCADIA, FL 34269 | Grazing land soil capability Class II | 39S      | 23E   | 29      |
| 293923036400002000  | OAK STONE LLC | 2502 N ROCKY POINT DR STE 1050, TAMPA, FL 33607 | SW CO RD 769, ARCADIA, FL 34269 | Grazing land soil capability Class II | 39S      | 23E   | 29      |
| 293923036400002000  | OAK STONE LLC | 2502 N ROCKY POINT DR STE 1050, TAMPA, FL 33607 | SW CO RD 769, ARCADIA, FL 34269 | Grazing land soil capability Class II | 39S      | 23E   | 29      |
| 293923036400002000  | OAK STONE LLC | 2502 N ROCKY POINT DR STE 1050, TAMPA, FL 33607 | SW CO RD 769, ARCADIA, FL 34269 | Grazing land soil capability Class II | 39S      | 23E   | 29      |
| 293923036400002000  | OAK STONE LLC | 2502 N ROCKY POINT DR STE 1050, TAMPA, FL 33607 | SW CO RD 769, ARCADIA, FL 34269 | Grazing land soil capability Class II | 39S      | 23E   | 29      |
| 293923036400002000  | OAK STONE LLC | 2502 N ROCKY POINT DR STE 1050, TAMPA, FL 33607 | SW CO RD 769, ARCADIA, FL 34269 | Grazing land soil capability Class II | 39S      | 23E   | 29      |
| 293923036400002000  | OAK STONE LLC | 2502 N ROCKY POINT DR STE 1050, TAMPA, FL 33607 | SW CO RD 769, ARCADIA, FL 34269 | Grazing land soil capability Class II | 39S      | 23E   | 29      |
| 293923036400002000  | OAK STONE LLC | 2502 N ROCKY POINT DR STE 1050, TAMPA, FL 33607 | SW CO RD 769, ARCADIA, FL 34269 | Grazing land soil capability Class II | 39S      | 23E   | 29      |
| 293923036400002000  | OAK STONE LLC | 2502 N ROCKY POINT DR STE 1050, TAMPA, FL 33607 | SW CO RD 769, ARCADIA, FL 34269 | Grazing land soil capability Class II | 39S      | 23E   | 29      |
| 293923036400002000  | OAK STONE LLC | 2502 N ROCKY POINT DR STE 1050, TAMPA, FL 33607 | SW CO RD 769, ARCADIA, FL 34269 | Grazing land soil capability Class II | 39S      | 23E   | 29      |
| 293923036400002000  | OAK STONE LLC | 2502 N ROCKY POINT DR STE 1050, TAMPA, FL 33607 | SW CO RD 769, ARCADIA, FL 34269 | Grazing land soil capability Class II | 39S      | 23E   | 29      |
| 293923036400002000  | OAK STONE LLC | 2502 N ROCKY POINT DR STE 1050, TAMPA, FL 33607 | SW CO RD 769, ARCADIA, FL 34269 | Grazing land soil capability Class II | 39S      | 23E   | 29      |
| 293923036400002000  | OAK STONE LLC | 2502 N ROCKY POINT DR STE 1050, TAMPA, FL 33607 | SW CO RD 769, ARCADIA, FL 34269 | Grazing land soil capability Class II | 39S      | 23E   | 29      |
| 293923036400002000  | OAK STONE LLC | 2502 N ROCKY POINT DR STE 1050, TAMPA, FL 33607 | SW CO RD 769, ARCADIA, FL 34269 | Grazing land soil capability Class II | 39S      | 23E   | 29      |
| 293923036400002000  | OAK STONE LLC | 2502 N ROCKY POINT DR STE 1050, TAMPA, FL 33607 | SW CO RD 769, ARCADIA, FL 34269 | Grazing land soil capability Class II | 39S      | 23E   | 29      |
| 293923036400002000  | OAK STONE LLC | 2502 N ROCKY POINT DR STE 1050, TAMPA, FL 33607 | SW CO RD 769, ARCADIA, FL 34269 | Grazing land soil capability Class II | 39S      | 23E   | 29      |
| 293923036410000000  | OAK STONE LLC | 2502 N ROCKY POINT DR STE 1050, TAMPA, FL 33607 | SW CO RD 769, ARCADIA, FL 34269 | Grazing land soil capability Class IV | 39S      | 23E   | 29      |
| 293923036420100000  | OAK STONE LLC | 2502 N ROCKY POINT DR STE 1050, TAMPA, FL 33607 | SW CO RD 769, ARCADIA, FL 34269 | Grazing land soil capability Class II | 39S      | 23E   | 29      |
| 293923036420200000  | OAK STONE LLC | 2502 N ROCKY POINT DR STE 1050, TAMPA, FL 33607 | SW CO RD 769, ARCADIA, FL 34269 | Grazing land soil capability Class IV | 39S      | 23E   | 29      |
| 293923036420300000  | OAK STONE LLC | 2502 N ROCKY POINT DR STE 1050, TAMPA, FL 33607 | SW CO RD 769, ARCADIA, FL 34269 | Grazing land soil capability Class IV | 39S      | 23E   | 29      |
| 293923036420400000  | OAK STONE LLC | 2502 N ROCKY POINT DR STE 1050, TAMPA, FL 33607 | SW CO RD 769, ARCADIA, FL 34269 | Grazing land soil capability Class II | 39S      | 23E   | 29      |
| 293923036420500000  | OAK STONE LLC | 2502 N ROCKY POINT DR STE 1050, TAMPA, FL 33607 | SW CO RD 769, ARCADIA, FL 34269 | Grazing land soil capability Class II | 39S      | 23E   | 29      |



| Table A-3 - Peace River Reservoir #2 Maximum Reservoir Level Dam Breach               |                         |   |  |                                       |          |       |         |
|---|-------------------------|---|--|---------------------------------------|----------|-------|---------|
| DeSoto County Residents and Businesses within 2 and 4 Hour Time to 1-Foot Flood Depth |                         |   |  |                                       |          |       |         |
| Account (Parcel ID)   | Owner Name              | Owner Street Address                            | Location Address                               | Land Use                              | Township | Range | Section |
| 293923036420600000  | OAK STONE LLC           | 2502 N ROCKY POINT DR STE 1050, TAMPA, FL 33607 | SW CO RD 769, ARCADIA, FL 34269                | Grazing land soil capability Class II | 39S      | 23E   | 29      |
| 293923036422100000  | OAK STONE LLC           | 2502 N ROCKY POINT DR STE 1050, TAMPA, FL 33607 | SW CO RD 769, ARCADIA, FL 34269                | Grazing land soil capability Class II | 39S      | 23E   | 29      |
| 293923036430000000  | OAK STONE LLC           | 2502 N ROCKY POINT DR STE 1050, TAMPA, FL 33607 | SW CO RD 769, ARCADIA, FL 34269                | Grazing land soil capability Class IV | 39S      | 23E   | 29      |
| 293923036430100000  | OAK STONE LLC           | 2502 N ROCKY POINT DR STE 1050, TAMPA, FL 33607 | SW CO RD 769, ARCADIA, FL 34269                | Grazing land soil capability Class IV | 39S      | 23E   | 29      |
| 293923036430200000  | OAK STONE LLC           | 2502 N ROCKY POINT DR STE 1050, TAMPA, FL 33607 | SW CO RD 769, ARCADIA, FL 34269                | Grazing land soil capability Class IV | 39S      | 23E   | 29      |
| 293923036430900000  | OAK STONE LLC           | 2502 N ROCKY POINT DR STE 1050, TAMPA, FL 33607 | SW CO RD 769, ARCADIA, FL 34269                | Grazing land soil capability Class IV | 39S      | 23E   | 29      |
| 293923036450100000  | OAK STONE LLC           | 2502 N ROCKY POINT DR STE 1050, TAMPA, FL 33607 | SW CO RD 769, ARCADIA, FL 34269                | Grazing land soil capability Class II | 39S      | 23E   | 29      |
| 293923036460100000  | OAK STONE LLC           | 2502 N ROCKY POINT DR STE 1050, TAMPA, FL 33607 | SW CO RD 769, ARCADIA, FL 34269                | Grazing land soil capability Class IV | 39S      | 23E   | 29      |
| 293923036460200000  | OAK STONE LLC           | 2502 N ROCKY POINT DR STE 1050, TAMPA, FL 33607 | SW CO RD 769, ARCADIA, FL 34269                | Grazing land soil capability Class IV | 39S      | 23E   | 29      |
| 293923036462200000  | OAK STONE LLC           | 2502 N ROCKY POINT DR STE 1050, TAMPA, FL 33607 | SW CO RD 769, ARCADIA, FL 34269                | Grazing land soil capability Class IV | 39S      | 23E   | 29      |
| 293923036462300000  | OAK STONE LLC           | 2502 N ROCKY POINT DR STE 1050, TAMPA, FL 33607 | SW CO RD 769, ARCADIA, FL 34269                | Grazing land soil capability Class II | 39S      | 23E   | 29      |
| 293923036462400000  | OAK STONE LLC           | 2502 N ROCKY POINT DR STE 1050, TAMPA, FL 33607 | SW CO RD 769, ARCADIA, FL 34269                | Grazing land soil capability Class II | 39S      | 23E   | 29      |
| 293923036462500000  | OAK STONE LLC           | 2502 N ROCKY POINT DR STE 1050, TAMPA, FL 33607 | SW CO RD 769, ARCADIA, FL 34269                | Grazing land soil capability Class II | 39S      | 23E   | 29      |
| 293923036462600000  | OAK STONE LLC           | 2502 N ROCKY POINT DR STE 1050, TAMPA, FL 33607 | SW CO RD 769, ARCADIA, FL 34269                | Grazing land soil capability Class II | 39S      | 23E   | 29      |
| 293923036462700000  | OAK STONE LLC           | 2502 N ROCKY POINT DR STE 1050, TAMPA, FL 33607 | SW CO RD 769, ARCADIA, FL 34269                | Grazing land soil capability Class II | 39S      | 23E   | 29      |
| 293923036462900000  | OAK STONE LLC           | 2502 N ROCKY POINT DR STE 1050, TAMPA, FL 33607 | SW CO RD 769, ARCADIA, FL 34269                | Grazing land soil capability Class IV | 39S      | 23E   | 29      |
| 293923036464600000  | OAK STONE LLC           | 2502 N ROCKY POINT DR STE 1050, TAMPA, FL 33607 | SW CO RD 769, ARCADIA, FL 34269                | Grazing land soil capability Class IV | 39S      | 23E   | 29      |
| 293923036470800000  | OAK STONE LLC           | 2502 N ROCKY POINT DR STE 1050, TAMPA, FL 33607 | SW CO RD 769, ARCADIA, FL 34269                | Grazing land soil capability Class II | 39S      | 23E   | 29      |
| 293923036471000000  | OAK STONE LLC           | 2502 N ROCKY POINT DR STE 1050, TAMPA, FL 33607 | SW CO RD 769, ARCADIA, FL 34269                | Grazing land soil capability Class II | 39S      | 23E   | 29      |
| 293923036471500000  | OAK STONE LLC           | 2502 N ROCKY POINT DR STE 1050, TAMPA, FL 33607 | SW CO RD 769, ARCADIA, FL 34269                | Grazing land soil capability Class IV | 39S      | 23E   | 29      |
| 303923000000110000  | SOUTHWEST FLORIDA WATER | 2379 BROAD ST, BROOKSVILLE, FL 34604            | 13480 SW OLD RAILROAD GRADE, ARCADIA, FL 34266 | Vacant Governmental                   | 39S      | 23E   | 30      |
| 313823000000100000  | 4L'S RANCH LLC          | 7812 DESOTO MEMORIAL HWY, BRADENTON, FL 34209   | SW B & R RANCH RD, ARCADIA, FL 34266           | Grazing land soil capability Class IV | 38S      | 23E   | 31      |
| 313823000000200000  | SOUTHWEST FLORIDA WATER | 2379 BROAD ST, BROOKSVILLE, FL 34604            | SW B & R RANCH RD, ARCADIA, FL 34266           | Vacant Governmental                   | 38S      | 23E   | 31      |

| Table A-3 - Peace River Reservoir #2 Maximum Reservoir Level Dam Breach               |                         |   |  |  |          |       |         |
|---|-------------------------|---|--|--|----------|-------|---------|
| DeSoto County Residents and Businesses within 2 and 4 Hour Time to 1-Foot Flood Depth |                         |   |  |  |          |       |         |
| Account (Parcel ID)   | Owner Name              | Owner Street Address                          | Location Address                               | Land Use   | Township | Range | Section |
| 313823000000210000  | SOUTHWEST FLORIDA WATER | 2379 BROAD ST, BROOKSVILLE, FL 34604          | SW B & R RANCH RD, ARCADIA, FL 34266           | Vacant Governmental  | 38S      | 23E   | 31      |
| 323823000000100000  | SOUTHWEST FLORIDA WATER | 2379 BROAD ST, BROOKSVILLE, FL 34604          | SW B & R RANCH RD, ARCADIA, FL 34266           | Vacant Governmental  | 38S      | 23E   | 32      |
| 323823000000200000  | SPANISH TRAIL LAND &    | 735 E VENICE AVE #200, VENICE, FL 34285       | SW B & R RANCH RD, ARCADIA, FL 34266           | Grazing land soil capability Class II  | 38S      | 23E   | 32      |
| 323823000000220000  | 4L'S RANCH LLC          | 7812 DESOTO MEMORIAL HWY, BRADENTON, FL 34209 | SW B & R RANCH RD, ARCADIA, FL 34266           | Grazing land soil capability Class IV  | 38S      | 23E   | 32      |
| 333823000000100000  | SPANISH TRAIL LAND &    | 735 E VENICE AVE #200, VENICE, FL 34285       | SW B & R RANCH RD, ARCADIA, FL 34266           | Grazing land soil capability Class II  | 38S      | 23E   | 33      |
| 333823000000200000  | SPANISH TRAIL LAND &    | 735 E VENICE AVE #200, VENICE, FL 34285       | 9998 SW B & R RANCH RD, ARCADIA, FL 34266      | Grazing land soil capability Class IV  | 38S      | 23E   | 33      |
| 333823000000210000  | SPANISH TRAIL LAND &    | 2200 LAPSLEY LN, BOWLING GREEN, KY 42103      | SW B & R RANCH RD, ARCADIA, FL 34266           | Grazing land soil capability Class IV  | 38S      | 23E   | 34      |
| 333823000000320000  | ANNICELLI RODGER &      | PO BOX 380625, MURDOCK, FL 33938              | 10010 SW SOUTHERN DREAMS RD, ARCADIA, FL 34266 | Warehousing, distribution terminals, trucking terminals, van and storage warehousing | 38S      | 23E   | 33      |
| 343823000000100000  | CLINE JANENE            | 5652 SW CO RD 769, ARCADIA, FL 34269          | SW LIPE RD, ARCADIA, FL 34266                  | Grazing land soil capability Class IV  | 38S      | 23E   | 34      |
| 343823000000110000  | SCHWABACH GUNTER &      | 9041 SW LIPE RD, ARCADIA, FL 34269            | 9041 SW LIPE RD, ARCADIA, FL 34266             | Single Family  | 38S      | 23E   | 34      |
| 343823000000120000  | APPEL ALAN J &          | 9061 SW LIPE RD, ARCADIA, FL 34269            | 9061 SW LIPE RD, ARCADIA, FL 34266             | Single Family  | 38S      | 23E   | 34      |
| 343823000000210000  | REED MARK               | 9251 SW LIPE RD, ARCADIA, FL 34269            | 9251 SW LIPE RD, ARCADIA, FL 34266             | Single Family  | 38S      | 23E   | 34      |
| 343823000000300000  | CLINE JANENE            | 5652 SW CO RD 769, ARCADIA, FL 34269          | SW CO RD 769, ARCADIA, FL 34266                | Grazing land soil capability Class II  | 38S      | 23E   | 34      |
| 343823000000310000  | DAUGHTREY DWIGHT D &    | 6816 SW CO RD 769, ARCADIA, FL 34269          | 6816 SW CO RD 769, ARCADIA, FL 34266           | Grazing land soil capability Class II  | 38S      | 23E   | 34      |
| 343823000000320000  | SPANISH TRAIL LAND &    | 2200 LAPSLEY LN, BOWLING GREEN, KY 42103      | 6817 SW CO RD 769, ARCADIA, FL 34266           | Grazing land soil capability Class IV  | 38S      | 23E   | 34      |
| 343823000000330000  | CLINE JANENE            | 5652 SW CO RD 769, ARCADIA, FL 34269          | SW CO RD 769, ARCADIA, FL 34266                | Grazing land soil capability Class III   | 38S      | 23E   | 34      |
| 343823000000370000  | DAUGHTREY DWIGHT D &    | 6816 SW CO RD 769, ARCADIA, FL 34269          | SW CO RD 769, ARCADIA, FL 34266                | Grazing land soil capability Class II  | 38S      | 23E   | 34      |
| 343823000000400000  | MIZELL DAVID I ESTATE   | PO BOX 980, NOCATEE, FL 34268                 | 6961 SW CO RD 769, ARCADIA, FL 34266           | Single Family  | 38S      | 23E   | 34      |
| 343823000000410000  | SPANISH TRAIL LAND &    | 2200 LAPSLEY LN, BOWLING GREEN, KY 42103      | 9846 SW B & R RANCH RD, ARCADIA, FL 34266      | Warehousing, distribution terminals, trucking terminals, van and storage warehousing | 38S      | 23E   | 34      |
| 343823000000420000  | TORRES JOSE &           | 6971 SE CO RD 769, ARCADIA, FL 34266          | 6971 SW CO RD 769, ARCADIA, FL 34266           | Single Family  | 38S      | 23E   | 34      |
| 343823000000500000  | ADAMS ETHAN M           | 9300 SW FORT WINDER ST, ARCADIA, FL 34269     | SW CO RD 769, ARCADIA, FL 34266                | Grazing land soil capability Class II  | 38S      | 23E   | 34      |
| 343823000000510000  | ADAMS ETHAN M &         | 9300 SW FT WINDER ST, ARCADIA, FL 34269       | SW FORT WINDER ST, ARCADIA, FL 34266           | Grazing land soil capability Class II  | 38S      | 23E   | 34      |

| Table A-3 - Peace River Reservoir #2 Maximum Reservoir Level Dam Breach               |                            |  |   |   |          |       |         |
|---|----------------------------|--|---|---|----------|-------|---------|
| DeSoto County Residents and Businesses within 2 and 4 Hour Time to 1-Foot Flood Depth |                            |  |   |   |          |       |         |
| Account (Parcel ID)   | Owner Name                 | Owner Street Address                             | Location Address                              | Land Use                                | Township | Range | Section |
| 34382300000800000   | TINTAGEL HOLDINGS INC      | 9317 SW LIPE RD, ARCADIA, FL 34266               | 9309 SW LIPE RD, ARCADIA, FL 34266            | Grazing land soil capability Class II   | 38S      | 23E   | 34      |
| 34382300000900000   | SPANISH TRAIL LAND &       | 2200 LAPSLEY LN, BOWLING GREEN, KY 42103         | 6823 SW CO RD 769, ARCADIA, FL 34266          | Grazing land soil capability Class IV   | 38S      | 23E   | 34      |
| 34382300000910000   | MAPPES KENNETH S           | 9305 SW LIPE RD, ARCADIA, FL 34269               | SW LIPE RD, ARCADIA, FL 34266                 | Grazing land soil capability Class II   | 38S      | 23E   | 34      |
| 34382300000920000   | BORAN MICHAEL JOHN &       | PO BOX 667, NAPLES, FL 34106                     | 9299 SW LIPE RD, ARCADIA, FL 34266            | Grazing land soil capability Class II   | 38S      | 23E   | 34      |
| 34382300000930000   | MAPPES KENNETH S           | 9305 SW LIPE RD, ARCADIA, FL 34269               | 9305 SW LIPE RD, ARCADIA, FL 34266            | Grazing land soil capability Class II   | 38S      | 23E   | 34      |
| 34382300000940000   | HAMILL ROBERT &            | 9325 SW LIPE RD, ARCADIA, FL 34269               | 9325 SW LIPE RD, ARCADIA, FL 34266            | Grazing land soil capability Class II   | 38S      | 23E   | 34      |
| 34382300000960000   | SPANISH TRAIL LAND &       | 2200 LAPSLEY LN, BOWLING GREEN, KY 42103         | 9401 SW LIPE RD, ARCADIA, FL 34266            | Single Family                           | 38S      | 23E   | 34      |
| 34382300000970000   | LOCKE MARKUS L &           | SOLOMON BENJAMIN REILLY ET AL, ARCADIA, FL 34266 | 9301 SW LIPE RD, ARCADIA, FL 34266            | Mobile Homes                            | 38S      | 23E   | 34      |
| 34382300001000000   | SCHLICHTHERNLEIN KATHY ANN | PO BOX 2770, ARCADIA, FL 34265                   | 6982 SW CO RD 769, ARCADIA, FL 34266          | Single Family                           | 38S      | 23E   | 34      |
| 34382300001010000   | HAVENS KATHLEEN &          | 6923 SW CO RD 769, ARCADIA, FL 34269             | 6923 SW CO RD 769, ARCADIA, FL 34266          | Single Family                           | 38S      | 23E   | 34      |
| 34382300001020000   | ANDERSON MARK S &          | 6865 SW CO RD 769, ARCADIA, FL 34269             | 6865 SW CO RD 769, ARCADIA, FL 34269          | Ornamentals, miscellaneous agricultural | 38S      | 23E   | 34      |
| 34382300001030000   | JENNINGS PROPERTIES LLC    | 12775 HYLAND CIR, BOCA RATON, FL 33428           | 6957 SW CO RD 769, ARCADIA, FL 34266          | Single Family                           | 38S      | 23E   | 34      |
| 34382300001040000   | ADAMS ETHAN M              | 9300 SW FT WINDER ST, ARCADIA, FL 34269          | 6862 SW CO RD 769, ARCADIA, FL 34266          | Grazing land soil capability Class III  | 38S      | 23E   | 34      |
| 34382300001100000   | ADAMS ETHAN M              | 9300 SW FORT WINDER ST, ARCADIA, FL 34269        | 9300 SW FORT WINDER ST, ARCADIA, FL 34266     | Single Family                           | 38S      | 23E   | 34      |
| 34382300004520000   | SPANISH TRAIL LAND &       | 2200 LAPSLEY LN, BOWLING GREEN, KY 42103         | SW B & R RANCH RD, ARCADIA, FL 34266          | Rivers and lakes, submerged lands       | 38S      | 23E   | 34      |
| 34382300004530000   | SPANISH TRAIL LAND &       | 2200 LAPSLEY LN, BOWLING GREEN, KY 42103         | SW B & R RANCH RD, ARCADIA, FL 34266          | Rivers and lakes, submerged lands       | 38S      | 23E   | 34      |
| 34382300004550000   | SPANISH TRAIL LAND &       | 2200 LAPSLEY LN, BOWLING GREEN, KY 42103         | SW B & R RANCH RD, ARCADIA, FL 34266          | Rivers and lakes, submerged lands       | 38S      | 23E   | 34      |
| 34382300009800000   | SODERQUIST KELSEY MARIE    | 9945 SW SOUTHERN DREAMS RD, ARCADIA, FL 34269    | 9945 SW SOUTHERN DREAMS RD, ARCADIA, FL 34266 | Single Family                           | 38S      | 23E   | 34      |
| 343823000098010000  | ROBERTS JOHN D &           | 9942 SW SOUTHERN DREAMS RD, ARCADIA, FL 34266    | 9942 SW SOUTHERN DREAMS RD, ARCADIA, FL 34266 | Grazing land soil capability Class II   | 38S      | 23E   | 34      |
| 343823000098020000  | SIEKIERSKI MICHAL &        | 9884 SW SOUTHERN DREAMS RD, ARCADIA, FL 34269    | 9884 SW SOUTHERN DREAMS RD, ARCADIA, FL 34266 | Grazing land soil capability Class II   | 38S      | 23E   | 34      |
| 343823000098030000  | DRAKE DONALD &             | 9826 SW SOUTHERN DREAMS RD, ARCADIA, FL 34269    | 9826 SW SOUTHERN DREAMS RD, ARCADIA, FL 34266 | Grazing land soil capability Class II   | 38S      | 23E   | 34      |
| 343823009800000000  | COWAN MICHAEL A &          | PMB 237, PORT CHARLOTTE, FL 33954                | 9698 SW SOUTHERN DREAMS RD, ARCADIA, FL 34266 | Single Family                           | 38S      | 23E   | 34      |
| 343823009800000000  | WITHROW MEGAN &            | 9766 SW SOUTHERN DREAMS RD, ARCADIA, FL 34269    | 9766 SW SOUTHERN DREAMS RD, ARCADIA, FL 34266 | Single Family                           | 38S      | 23E   | 34      |

| Table A-3 - Peace River Reservoir #2 Maximum Reservoir Level Dam Breach               |                               |   |   |  |          |       |         |
|---|-------------------------------|---|---|--|----------|-------|---------|
| DeSoto County Residents and Businesses within 2 and 4 Hour Time to 1-Foot Flood Depth |                               |   |   |  |          |       |         |
| Account (Parcel ID)   | Owner Name                    | Owner Street Address                          | Location Address                              | Land Use   | Township | Range | Section |
| 343823009800000000  | WITHROW BRETT I &             | 9766 SW SOUTHERN DREAMS RD, ARCADIA, FL 34269 | 9724 SW SOUTHERN DREAMS RD, ARCADIA, FL 34266 | Warehousing, distribution terminals, trucking terminals, van and storage warehousing | 38S      | 23E   | 34      |
| 343823009800000000  | SMITH MICHAEL LEE &           | 9721 SW SOUTHERN DREAMS RD, ARCADIA, FL 34269 | SW SOUTHERN DREAMS RD, ARCADIA, FL 34266      | Vacant Residential   | 38S      | 23E   | 34      |
| 343823009800000000  | SMITH MICHELE V &             | 9721 SW SOUTHERN DREAMS RD, ARCADIA, FL 34266 | 9721 SW SOUTHERN DREAMS RD, ARCADIA, FL 34266 | Single Family  | 38S      | 23E   | 34      |
| 343823009800000000  | SOUTHWICK BRUCE A &           | 9673 SW SOUTHERN DREAMS RD, ARCADIA, FL 34269 | 9673 SW SOUTHERN DREAMS RD, ARCADIA, FL 34266 | Single Family  | 38S      | 23E   | 34      |
| 343823009800000000  | BEAVER DEBBIE                 | 9796 SW SOUTHERN DREAMS RD, ARCADIA, FL 34269 | 9796 SW SOUTHERN DREAMS RD, ARCADIA, FL 34266 | Single Family  | 38S      | 23E   | 34      |
| 353823000000310000  | CLINE JANENE                  | 5652 SW CO RD 769, ARCADIA, FL 34269          | SW CO RD 769, ARCADIA, FL 34266               | Grazing land soil capability Class IV  | 38S      | 23E   | 35      |
| 353823000000500000  | CLINE JANENE                  | 5652 SW CO RD 769, ARCADIA, FL 34269          | SW CO RD 769, ARCADIA, FL 34266               | Grazing land soil capability Class III   | 38S      | 23E   | 35      |
| 353823000000530000  | CLINE LESLEY JANENE           | 5652 SW CO RD 769, ARCADIA, FL 34269          | 6729 SW CO RD 769, ARCADIA, FL 34266          | Grazing land soil capability Class II  | 38S      | 23E   | 35      |
| 353923000000400000  | AMERICAN SOFTWARE CAPITAL INC | 136-20 38TH AVE STE 9C, QUEENS, NY 11354      | SW SUNNYBREEZE RD, ARCADIA, FL 34269          | Acreage not zoned agricultural - with/without extra features                         | 39S      | 23E   | 35      |
| 1039230000CHN20000  | CSX TRANSPORTATION INC        | 500 WATER ST, JACKSONVILLE, FL 32202          | SW CO RD 761, ARCADIA, FL 34269               | Right-of-way, streets, roads, irrigation channel, ditch, etc.                        | 39S      | 23E   | 10      |
| 1139230000CHN20000  | CSX TRANSPORTATION INC        | 500 WATER ST, JACKSONVILLE, FL 32202          | SW CO RD 761, ARCADIA, FL 34269               | Right-of-way, streets, roads, irrigation channel, ditch, etc.                        | 39S      | 23E   | 11      |
| 1439230000CHN20000  | CSX TRANSPORTATION INC        | 500 WATER ST, JACKSONVILLE, FL 32202          | SW RIVER ST, ARCADIA, FL 34269                | Right-of-way, streets, roads, irrigation channel, ditch, etc.                        | 39S      | 23E   | 14      |
| 1439230000CHN30000  | TIITF/STATE OF FLORIDA        | 3000 COMMONWEALTH BLVD, TALLAHASSEE, FL 32399 | SW RIVER ST, ARCADIA, FL 34269                | Vacant Governmental  | 39S      | 23E   | 14      |
| 223923009300A00010  | DUER DEBORAH D                | PO BOX 20127, CHARLESTON, WV 23562            | 10128 SW RIVERVIEW CIR, ARCADIA, FL 34269     | Single Family  | 39S      | 23E   | 22      |
| 223923009300A00020  | JOHNSON THOMAS C &            | 10134 SW RIVERVIEW CIR, ARCADIA, FL 34269     | 10124 SW RIVERVIEW CIR, ARCADIA, FL 34269     | Warehousing, distribution terminals, trucking terminals, van and storage warehousing | 39S      | 23E   | 22      |
| 223923009300A00030  | ADAMS MARK A                  | 10114 SW RIVERVIEW CIR, ARCADIA, FL 34269     | 10114 SW RIVERVIEW CIR, ARCADIA, FL 34269     | Single Family  | 39S      | 23E   | 22      |
| 223923009300A00040  | MATHEWSON BRUCE &             | 10102 SW RIVERVIEW CIR, ARCADIA, FL 34269     | 10102 SW RIVERVIEW CIR, ARCADIA, FL 34269     | Single Family  | 39S      | 23E   | 22      |
| 223923009300A00060  | TILKA DANIEL J &              | 181 SMALL ST SE, PORT CHARLOTTE, FL 33952     | 10082 SW RIVERVIEW CIR, ARCADIA, FL 34269     | Vacant Residential   | 39S      | 23E   | 22      |
| 223923009300A00090  | MATHEWSON CAMERON D &         | 10046 SW RIVERVIEW CIR, ARCADIA, FL 34269     | 10046 SW RIVERVIEW CIR, ARCADIA, FL 34269     | Single Family  | 39S      | 23E   | 22      |
| 223923009300A00100  | ILLMAN BARRY L &              | 10034 RIVERVIEW CIR, ARCADIA, FL 34269        | 10034 SW RIVERVIEW CIR, ARCADIA, FL 34269     | Single Family  | 39S      | 23E   | 22      |
| 223923009300A00110  | PEYSER BONNIE J               | 10024 SW RIVERVIEW CIR, ARCADIA, FL 34269     | 10024 SW RIVERVIEW CIR, ARCADIA, FL 34269     | Single Family  | 39S      | 23E   | 22      |
| 223923009300A00130  | WUENSCH ERIC R                | 226 CHAPEL HILL DR, BATTLE CREEK, MI 49015    | 10000 SW RIVERVIEW CIR, ARCADIA, FL 34269     | Single Family  | 39S      | 23E   | 22      |

| Table A-3 - Peace River Reservoir #2 Maximum Reservoir Level Dam Breach               |                         |  |   |                                   |          |       |         |
|---|-------------------------|--|---|-----------------------------------|----------|-------|---------|
| DeSoto County Residents and Businesses within 2 and 4 Hour Time to 1-Foot Flood Depth |                         |  |   |                                   |          |       |         |
| Account (Parcel ID)   | Owner Name              | Owner Street Address                               | Location Address                            | Land Use                          | Township | Range | Section |
| 223923009300A00150  | HAWK SHARON JEANNE      | 2818 COUNTRY ESTATES DR,<br>INDIANAPOLIS, IN 46227 | 9986 SW RIVERVIEW CIR, ARCADIA,<br>FL 34269 | Single Family                     | 39S      | 23E   | 22      |
| 223923009300A00170  | JUNG HUBERTUS &         | 9946 SW RIVERVIEW CIR, ARCADIA, FL<br>34269        | 9946 SW RIVERVIEW CIR, ARCADIA,<br>FL 34269 | Single Family                     | 39S      | 23E   | 22      |
| 223923009300B006B   | LAW ROBERT &            | 100 N JACKSON ST, MT CARROLL, IL<br>61053          | SW RIVERVIEW CIR, ARCADIA, FL<br>34269      | Rivers and lakes, submerged lands | 39S      | 23E   | 22      |
| 223923009300B007B   | REARDON JAMES &         | 9688 SW ANCHOR DR, LAKE SUZY, FL<br>34269          | SW RIVERVIEW CIR, ARCADIA, FL<br>34269      | Rivers and lakes, submerged lands | 39S      | 23E   | 22      |
| 223923009300B008B   | REARDON JAMES P &       | 9688 SW ANCHOR DR, ARCADIA, FL<br>34266            | SW RIVERVIEW CIR, ARCADIA, FL<br>34269      | Rivers and lakes, submerged lands | 39S      | 23E   | 22      |
| 223923009300B009B   | HERRING JOSEPH M &      | 9689 SW ANCHOR DR, ARCADIA, FL<br>34269            | SW RIVERVIEW CIR, ARCADIA, FL<br>34269      | Rivers and lakes, submerged lands | 39S      | 23E   | 22      |
| 223923009300B010B   | KONDEL KENNETH W        | 9865 SW RIVERVIEW CIR, ARCADIA, FL<br>34269        | SW RIVERVIEW CIR, ARCADIA, FL<br>34269      | Rivers and lakes, submerged lands | 39S      | 23E   | 22      |
| 223923009300B011B   | KONDEL KENNETH W        | 9865 SW RIVERVIEW CIRCLE, ARCADIA,<br>FL 34269     | SW RIVERVIEW CIR, ARCADIA, FL<br>34269      | Rivers and lakes, submerged lands | 39S      | 23E   | 22      |
| 223923009300B012B   | ROUSH BARBARA L         | 5088 MILLERSTOWN RD, URBANA, OH<br>43078           | SW RIVERVIEW CIR, ARCADIA, FL<br>34269      | Rivers and lakes, submerged lands | 39S      | 23E   | 22      |
| 223923009300B014B   | PINE MICHAEL T &        | MCNEIL DENNIS ET AL, UNIONVILLE, MI<br>48767       | SW RIVERVIEW CIR, ARCADIA, FL<br>34269      | Rivers and lakes, submerged lands | 39S      | 23E   | 22      |
| 223923009300B016B   | NOWAK DAVID A &         | 499 W DAWSON, MILFORD, MI 48381                    | SW RIVERVIEW CIR, ARCADIA, FL<br>34269      | Rivers and lakes, submerged lands | 39S      | 23E   | 22      |
| 223923009300B017B   | CONNER WILLIAM M JR     | 9686 SW YACHT DR, ARCADIA, FL 34266                | SW RIVERVIEW CIR, ARCADIA, FL<br>34269      | Rivers and lakes, submerged lands | 39S      | 23E   | 22      |
| 223923009300B018B   | HAWKINSON DAVID         | 44603 142ND ST, WAUBAY, SD 57273                   | SW RIVERVIEW CIR, ARCADIA, FL<br>34269      | Rivers and lakes, submerged lands | 39S      | 23E   | 22      |
| 223923009300B019B   | OTT DEAN R &            | PO BOX 507, CARROLLTON, OH 44615                   | SW RIVERVIEW CIR, ARCADIA, FL<br>34269      | Rivers and lakes, submerged lands | 39S      | 23E   | 22      |
| 223923009300B020B   | JULIUS ROBERT &         | 9795 SW RIVERVIEW CIR, ARCADIA, FL<br>34269        | SW RIVERVIEW CIR, ARCADIA, FL<br>34269      | Rivers and lakes, submerged lands | 39S      | 23E   | 22      |
| 223923009300B021B   | JULIUS ROBERT D &       | 9795 RIVERVIEW CIR SW, ARCADIA, FL<br>34269        | SW RIVERVIEW CIR, ARCADIA, FL<br>34269      | Rivers and lakes, submerged lands | 39S      | 23E   | 22      |
| 223923009300B022B   | AURIT TIMOTHY W &       | 9646 SW MARINA DR, ARCADIA, FL<br>34269            | SW RIVERVIEW CIR, ARCADIA, FL<br>34269      | Rivers and lakes, submerged lands | 39S      | 23E   | 22      |
| 223923009300B023B   | GROVER JACK B           | 757 THOMAS AVE, ROCHESTER, NY<br>14617             | SW RIVERVIEW CIR, ARCADIA, FL<br>34269      | Rivers and lakes, submerged lands | 39S      | 23E   | 22      |
| 223923009300B024B   | GILBERT ZOLA            | 33 MCVEHIL DR, WASHINGTON, PA<br>15301             | SW RIVERVIEW CIR, ARCADIA, FL<br>34269      | Rivers and lakes, submerged lands | 39S      | 23E   | 22      |
| 223923009300B025B   | MERKEL JAMES P &        | 9747 SW RIVERVIEW CIR, ARCADIA, FL<br>34269        | SW RIVERVIEW CIR, ARCADIA, FL<br>34269      | Rivers and lakes, submerged lands | 39S      | 23E   | 22      |
| 223923009300B027B   | WILD GATOR PROPERTY LLC | 606 53RD AVE N, SAINT PETERSBURG, FL<br>33703      | SW RIVERVIEW CIR, ARCADIA, FL<br>34269      | Rivers and lakes, submerged lands | 39S      | 23E   | 22      |
| 223923009300B028B   | WILD GATOR PROPERTY LLC | 606 53RD AVE N, SAINT PETERSBURG, FL<br>33703      | SW RIVERVIEW CIR, ARCADIA, FL<br>34269      | Rivers and lakes, submerged lands | 39S      | 23E   | 22      |
| 223923009300B029B   | WILD GATOR PROPERTY LLC | 606 53RD AVE N, SAINT PETERSBURG, FL<br>33703      | SW RIVERVIEW CIR, ARCADIA, FL<br>34269      | Rivers and lakes, submerged lands | 39S      | 23E   | 22      |

| Table A-3 - Peace River Reservoir #2 Maximum Reservoir Level Dam Breach               |                          |  |  |                                   |          |       |         |
|---|--------------------------|--|--|-----------------------------------|----------|-------|---------|
| DeSoto County Residents and Businesses within 2 and 4 Hour Time to 1-Foot Flood Depth |                          |  |  |                                   |          |       |         |
| Account (Parcel ID)   | Owner Name               | Owner Street Address                         | Location Address                         | Land Use                          | Township | Range | Section |
| 223923009300BB030B  | WILD GATOR PROPERTY LLC  | 606 53RD AVE N, SAINT PETERSBURG, FL 33703   | SW RIVERVIEW CIR, ARCADIA, FL 34269      | Rivers and lakes, submerged lands | 39S      | 23E   | 22      |
| 223923009300D00010  | REARDON JAMES P &        | 9688 SW ANCHOR DR, LAKE SUZY, FL 34269       | 9688 SW ANCHOR DR, ARCADIA, FL 34269     | Single Family                     | 39S      | 23E   | 22      |
| 223923009300D00020  | NEEDHAM LISA A           | 9678 SW ANCHOR DR, ARCADIA, FL 34269         | 9678 SW ANCHOR DR, ARCADIA, FL 34269     | Single Family                     | 39S      | 23E   | 22      |
| 223923009300D00030  | FCM LAND INC             | 9940 SE PEACE RIVER ST, ARCADIA, FL 34269    | 9674 SW ANCHOR DR, ARCADIA, FL 34269     | Single Family                     | 39S      | 23E   | 22      |
| 223923009300D00050  | HAMBLY STEVEN L TR       | 1692 CUNNINGHAM RD, DUNKERTON, IA 50626      | 9675 SW ANCHOR DR, ARCADIA, FL 34269     | Single Family                     | 39S      | 23E   | 22      |
| 223923009300D00060  | HERRING JOSEPH M &       | 9689 SW ANCHOR DR, ARCADIA, FL 34269         | 9689 SW ANCHOR DR, ARCADIA, FL 34269     | Single Family                     | 39S      | 23E   | 22      |
| 223923009300D00070  | HERRING JOSEPH M &       | 9691 SW ANCHOR DR, ARCADIA, FL 34269         | 9691 SW ANCHOR DR, ARCADIA, FL 34269     | Single Family                     | 39S      | 23E   | 22      |
| 223923009300F00010  | NOWAK DAVID A &          | 499 WEST DAWSON, MILFORD, MI 48381           | 9846 SW RIVERVIEW CIR, ARCADIA, FL 34269 | Single Family                     | 39S      | 23E   | 22      |
| 223923009300F00020  | EARL DONALD F TR &       | 5125 S SCENIC DR, SAULT ST MARIE, MI 49783   | 9674 SW MARINA DR, ARCADIA, FL 34269     | Single Family                     | 39S      | 23E   | 22      |
| 223923009300F00040  | 9656 SW MARINA LLC       | 9656 SW MARINA DR, ARCADIA, FL 34269         | 9656 SW MARINA DR, ARCADIA, FL 34269     | Single Family                     | 39S      | 23E   | 22      |
| 223923009300F00050  | UTKE GENE H &            | 9650 SW MARINA DR, ARCADIA, FL 34269         | 9650 SW MARINA DR, ARCADIA, FL 34269     | Single Family                     | 39S      | 23E   | 22      |
| 223923009300F00060  | AURIT TIMOTHY W &        | 104 CORTEZ DR, ISLAMORADA, FL 33036          | 9646 SW MARINA DR, ARCADIA, FL 34269     | Single Family                     | 39S      | 23E   | 22      |
| 223923009300F00070  | KLASSEN DAVID D TR &     | 10129 COLT LN, WINTER GARDEN, FL 39787       | 9651 SW MARINA DR, ARCADIA, FL 34269     | Single Family                     | 39S      | 23E   | 22      |
| 223923009300F00080  | KLASSEN DAVID D TR &     | 10129 COLT LN, WINTER GARDEN, FL 34787       | 9655 SW MARINA DR, ARCADIA, FL 34269     | Vacant Residential                | 39S      | 23E   | 22      |
| 223923009300F00090  | HERRING JOSEPH M &       | 9689 SW ANCHOR DR, ARCADIA, FL 34269         | 9663 SW MARINA DR, ARCADIA, FL 34269     | Single Family                     | 39S      | 23E   | 22      |
| 223923009300F00100  | CONNER WILLIAM M II      | 9686 SW YACHT DR, ARCADIA, FL 34269          | 9675 SW MARINA DR, ARCADIA, FL 34269     | Vacant Residential                | 39S      | 23E   | 22      |
| 223923009300F00110  | CONNER WILLIAM M II      | 9686 SW YACHT DR, ARCADIA, FL 34269          | 9812 SW RIVERVIEW CIR, ARCADIA, FL 34269 | Mobile Homes                      | 39S      | 23E   | 22      |
| 223923009300G00010  | CONNER WILLIAM M JR      | 9686 SW YACHT DR, ARCADIA, FL 34266          | 9686 SW YACHT DR, ARCADIA, FL 34269      | Single Family                     | 39S      | 23E   | 22      |
| 223923009300G00030  | GRAVES DIANE L/E         | 9662 SW YACHT DR, ARCADIA, FL 34269          | 9662 SW YACHT DR, ARCADIA, FL 34269      | Single Family                     | 39S      | 23E   | 22      |
| 223923009300G00050  | EASON CHESTER TR &       | 17 CRYSTAL WATERS DR, WINTER HAVEN, FL 33880 | 9650 SW YACHT DR, ARCADIA, FL 34269      | Single Family                     | 39S      | 23E   | 22      |
| 223923009300G00060  | KIRK DENNIS MICHAEL TR & | 9628 SW YACHT DR, ARCADIA, FL 34269          | 9628 SW YACHT DR, ARCADIA, FL 34269      | Single Family                     | 39S      | 23E   | 22      |
| 223923009300G00080  | YOBUCK JOHN S TR         | 9610 SW YACHT DR, LAKE SUZY, FL 34269        | 9610 SW YACHT DR, ARCADIA, FL 34269      | Single Family                     | 39S      | 23E   | 22      |
| 223923009300G00110  | YOBUCK ROSALIE TR &      | 9619 SW YACHT DR, ARCADIA, FL 34269          | 9619 SW YACHT DR, ARCADIA, FL 34269      | Single Family                     | 39S      | 23E   | 22      |

**Table A-3 - Peace River Reservoir #2 Maximum Reservoir Level Dam Breach**

**DeSoto County Residents and Businesses within 2 and 4 Hour Time to 1-Foot Flood Depth**

| Account (Parcel ID) | Owner Name                    | Owner Street Address                       | Location Address                         | Land Use  | Township | Range | Section |
|---------------------|-------------------------------|--|--|---|----------|-------|---------|
| 223923009300G00120  | WILLIS BOBBY GENE             | 9629 SW YACHT DR, ARCADIA, FL 34266        | 9629 SW YACHT DR, ARCADIA, FL 34269      | Single Family   | 39S      | 23E   | 22      |
| 223923009300G00135  | NORMAN LYLE TR                | 9651 SW YACHT DR, ARCADIA, FL 34269        | 9651 SW YACHT DR, ARCADIA, FL 34269      | Single Family   | 39S      | 23E   | 22      |
| 223923009300G00150  | BURTON JEFF W &               | 9663 SW YACHT DR, ARCADIA, FL 34269        | 9663 SW YACHT DR, ARCADIA, FL 34269      | Single Family   | 39S      | 23E   | 22      |
| 223923009300G00160  | ALLEN RALPH OTIS &            | 221 VIKING WAY, NAPLES, FL 34110           | 9675 SW YACHT DR, ARCADIA, FL 34269      | Single Family   | 39S      | 23E   | 22      |
| 223923009300H00010  | WILD GATOR PROPERTY LLC       | 606 53RD AVE N, SAINT PETERSBURG, FL 33703 | 9700 SW RIVERVIEW CIR, ARCADIA, FL 34269 | Mixed use - store and office or store and residential combination | 39S      | 23E   | 22      |
| 223923009300I00010  | WILD GATOR PROPERTY LLC       | 606 53RD AVE N, SAINT PETERSBURG, FL 33703 | SW RIVERVIEW CIR, ARCADIA, FL 34269      | Vacant Residential  | 39S      | 23E   | 22      |
| 2639230020000000A0  | AMERICAN SOFTWARE CAPITAL INC | 136-20 38TH AVE STE 9C, QUEENS, NY 11354   | SW SUNNYBREEZE RD, ARCADIA, FL 34269     | Acreage not zoned agricultural - with/without extra features      | 39S      | 23E   | 26      |

| Table A-4 - Peace River Reservoir #2 Maximum Reservoir Level Dam Breach               |                          |   |   |   |          |       |         |
|---|--------------------------|---|---|---|----------|-------|---------|
| DeSoto County Residents and Businesses within 4 and 8 Hour Time to 1-Foot Flood Depth |                          |   |   |   |          |       |         |
| Account (Parcel ID)   | Owner Name               | Owner Street Address                                    | Location Address                              | Land Use  | Township | Range | Section |
| 13923000000100000   | TIITF/STATE OF FLORIDA   | 3000 COMMONWEALTH BLVD,<br>TALLAHASSEE, FL 32399        | SW HULL AVE, ARCADIA, FL 34269                | Vacant Governmental   | 39S      | 23E   | 1       |
| 13923000000200000   | TIITF/STATE OF FLORIDA   | 3000 COMMONWEALTH BLVD,<br>TALLAHASSEE, FL 32399        | SW HULL AVE, ARCADIA, FL 34269                | Vacant Governmental   | 39S      | 23E   | 1       |
| 13923000000300000   | TIITF/STATE OF FLORIDA   | 3000 COMMONWEALTH BLVD,<br>TALLAHASSEE, FL 32399        | 7050 SW AURIN GRADE, ARCADIA,<br>FL 34266     | State, other than military, forests,<br>parks, recreational areas, colleges,<br>hospitals | 39S      | 23E   | 1       |
| 23923000000400000   | JOSEPH MARC              | 8806 SW START CENTER RD, ARCADIA, FL<br>34269           | 8806 SW START CENTER ST,<br>ARCADIA, FL 34269 | State, other than military, forests,<br>parks, recreational areas, colleges,<br>hospitals | 39S      | 23E   | 2       |
| 23923000001400000   | TIITF/STATE OF FLORIDA   | 3000 COMMONWEALTH BLVD,<br>TALLAHASSEE, FL 32399        | SW VINEYARD TERR, ARCADIA, FL<br>34269        | Vacant Governmental   | 39S      | 23E   | 2       |
| 123923000000100000  | SUNNY SOUTH PACKING CO   | PO BOX 550, ARCADIA, FL 34265                           | SW HULL AVE, ARCADIA, FL 34269                | Orchard groves, citrus, etc.  | 39S      | 23E   | 12      |
| 123923000000300000  | FREDERICH JUDITH         | P O BOX 106, FT OGDEN, FL 34267                         | 7288 SW LIME DR, ARCADIA, FL<br>34269         | Ornamentals, miscellaneous<br>agricultural  | 39S      | 23E   | 12      |
| 123923000000500000  | TIITF/STATE OF FLORIDA   | 3000 COMMONWEALTH BLVD,<br>TALLAHASSEE, FL 32399        | SW HULL AVE, ARCADIA, FL 34269                | Vacant Governmental   | 39S      | 23E   | 12      |
| 123923000000900000  | TAYLOR JERRY &           | 7826 SW COLLINS ST, ARCADIA, FL 34269                   | 7826 SW COLLINS ST, ARCADIA, FL<br>34269      | Single Family   | 39S      | 23E   | 12      |
| 123923000001000000  | DELGADO CESAR A          | 7672 SW COLLINS ST, ARCADIA, FL 34269                   | 7672 SW COLLINS ST, ARCADIA, FL<br>34269      | Grazing land soil capability Class II   | 39S      | 23E   | 12      |
| 123923000001020000  | FORD JACK E &            | PO BOX 526, FT OGDEN, FL 34267                          | 8758 SW HAMPSHIRE AVE,<br>ARCADIA, FL 34269   | Single Family   | 39S      | 23E   | 12      |
| 123923000001100000  | TIITF/STATE OF FLORIDA   | 3000 COMMONWEALTH BLVD,<br>TALLAHASSEE, FL 32399        | SW COLLINS ST, ARCADIA, FL 34269              | Vacant Governmental   | 39S      | 23E   | 12      |
| 123923000001200000  | TIITF/STATE OF FLORIDA   | 3000 COMMONWEALTH BLVD,<br>TALLAHASSEE, FL 32399        | SW HAMPSHIRE AVE, ARCADIA, FL<br>34269        | Vacant Governmental   | 39S      | 23E   | 12      |
| 123923000001300000  | TIITF/STATE OF FLORIDA   | 3000 COMMONWEALTH BLVD,<br>TALLAHASSEE, FL 32399        | SW COLLINS ST, ARCADIA, FL 34269              | Vacant Governmental   | 39S      | 23E   | 12      |
| 123923000001410000  | FRAYSIER JOHN ALAN       | 7720 SW COLLINS ST, ARCADIA, FL 34269                   | 7720 SW COLLINS ST, ARCADIA, FL<br>34269      | Orchard groves, citrus, etc.  | 39S      | 23E   | 12      |
| 143923000000300000  | BOWES INC                | 5001 WOOD FIELD RD, PLACIDA, FL<br>33946                | SW COLLINS ST, ARCADIA, FL 34269              | Vacant Residential  | 39S      | 23E   | 14      |
| 213923000001010000  | PESTI SHARON L           | 10028 SW PEACE RIVER ST, ARCADIA, FL<br>34269           | 10028 SW PEACE RIVER ST,<br>ARCADIA, FL 34269 | Single Family   | 39S      | 23E   | 21      |
| 213923000001040000  | PARROTT PEGGY D          | 10250 SW PEACE RIVER ST, ARCADIA, FL<br>34269           | 10250 SW PEACE RIVER ST,<br>ARCADIA, FL 34269 | Single Family   | 39S      | 23E   | 21      |
| 213923000001050000  | HAUG GREGG               | 2200 KINGS HWY 3-L STE 216, PORT<br>CHARLOTTE, FL 33980 | 10306 SW PEACE RIVER ST,<br>ARCADIA, FL 34269 | Single Family   | 39S      | 23E   | 21      |
| 213923000001050000  | BARKLEY RAYMOND          | 2200 KINGS HWY 3L #216, PORT<br>CHARLOTTE, FL 33980     | 10310 SW PEACE RIVER ST,<br>ARCADIA, FL 34269 | Single Family   | 39S      | 23E   | 21      |
| 213923000001060000  | PROVENCAL RYAN MICHAEL & | 10376 SW PEACE RIVER ST, ARCADIA, FL<br>34269           | 10376 SW PEACE RIVER ST,<br>ARCADIA, FL 34269 | Single Family   | 39S      | 23E   | 21      |
| 213923000001080000  | OB 4 LLC &               | 6810 INTERNATIONAL CTR BLVD, FT<br>MYERS, FL 33912      | 10508 SW PEACE RIVER ST,<br>ARCADIA, FL 34269 | Grazing land soil capability Class IV   | 39S      | 23E   | 21      |



| Table A-4 - Peace River Reservoir #2 Maximum Reservoir Level Dam Breach               |                              |   |   |                                       |          |       |         |
|---|------------------------------|---|---|---------------------------------------|----------|-------|---------|
| DeSoto County Residents and Businesses within 4 and 8 Hour Time to 1-Foot Flood Depth |                              |   |   |                                       |          |       |         |
| Account (Parcel ID)   | Owner Name                   | Owner Street Address                                  | Location Address                              | Land Use                              | Township | Range | Section |
| 213923000001100000  | EISAMAN JEFFREY              | 17324 SEYMOUR AVE, PORT CHARLOTTE, FL 33952           | 10672 SW PEACE RIVER ST, ARCADIA, FL 34269    | Vacant Residential                    | 39S      | 23E   | 21      |
| 213923000001110000  | DEJONG BEN &                 | 10730 SW PEACE RIVER ST SW, ARCADIA, FL 34266         | 10730 SW PEACE RIVER ST, ARCADIA, FL 34269    | Single Family                         | 39S      | 23E   | 21      |
| 213923000001120000  | DARNES DONALD &              | 10788 SW PEACE RIVER ST, ARCADIA, FL 34269            | 10788 SW PEACE RIVER ST, ARCADIA, FL 34269    | Single Family                         | 39S      | 23E   | 21      |
| 213923000003010000  | OB 4 LLC &                   | 6810 INTERNATIONAL CTR BLVD, FT MYERS, FL 33912       | 10086 SW PEACE RIVER ST, ARCADIA, FL 34269    | Grazing land soil capability Class IV | 39S      | 23E   | 21      |
| 213923000003020000  | OB 4 LLC &                   | 6810 INTERNATIONAL CTR BLVD, FT MYERS, FL 33912       | SW PEACE RIVER ST, ARCADIA, FL 34269          | Grazing land soil capability Class IV | 39S      | 23E   | 21      |
| 213923000003030000  | OB 4 LLC &                   | 6810 INTERNATIONAL CTR BLVD, FT MYERS, FL 33912       | SW PEACE RIVER ST, ARCADIA, FL 34269          | Grazing land soil capability Class IV | 39S      | 23E   | 21      |
| 213923000003040000  | OB 4 LLC &                   | 6810 INTERNATIONAL CTR BLVD, FT MYERS, FL 33912       | SW PEACE RIVER ST, ARCADIA, FL 34269          | Grazing land soil capability Class IV | 39S      | 23E   | 21      |
| 213923000003050000  | OB 4 LLC &                   | 6810 INTERNATIONAL CTR BLVD, FT MYERS, FL 33912       | SW PEACE RIVER ST, ARCADIA, FL 34269          | Grazing land soil capability Class IV | 39S      | 23E   | 21      |
| 213923000003060000  | OB 4 LLC &                   | 6810 INTERNATIONAL CTR BLVD, FT MYERS, FL 33912       | SW PEACE RIVER ST, ARCADIA, FL 34269          | Grazing land soil capability Class IV | 39S      | 23E   | 21      |
| 213923000004010000  | OB 4 LLC &                   | 6810 INTERNATIONAL CTR BLVD, FT MYERS, FL 33912       | SW PEACE RIVER ST, ARCADIA, FL 34269          | Grazing land soil capability Class IV | 39S      | 23E   | 21      |
| 213923000004020000  | OB 4 LLC &                   | 6810 INTERNATIONAL CTR BLVD, FT MYERS, FL 33912       | SW PEACE RIVER ST, ARCADIA, FL 34269          | Grazing land soil capability Class IV | 39S      | 23E   | 21      |
| 213923000004030000  | OB 4 LLC &                   | 6810 INTERNATIONAL CTR BLVD, FT MYERS, FL 33912       | 10172 SW PEACE RIVER ST, ARCADIA, FL 34269    | Grazing land soil capability Class IV | 39S      | 23E   | 21      |
| 213923000011300000  | LAURLAND LLC                 | 11255 SW BOGGESS AVE, ARCADIA, FL 34266               | 10852 SW PEACE RIVER ST, ARCADIA, FL 34269    | Vacant Residential                    | 39S      | 23E   | 21      |
| 223923000000400000  | MCCORD KEVIN W               | 9990 SW PEACE RIVER ST, ARCADIA, FL 34269             | 9990 SW PEACE RIVER ST, ARCADIA, FL 34269     | Single Family                         | 39S      | 23E   | 22      |
| 223923000000420000  | GILSTAD DENNIS J &           | 9940 SW PEACE RIVER ST, ARCADIA, FL 34269             | 9940 SW PEACE RIVER ST, ARCADIA, FL 34269     | Single Family                         | 39S      | 23E   | 22      |
| 223923000000500000  | TIITF/DEPT OF ENV PROTECTION | C/O DEP-3900 COMMONWEALTH BLVD, TALLAHASSEE, FL 32399 | 9850 SW PEACE RIVER ST, ARCADIA, FL 34269     | Vacant Governmental                   | 39S      | 23E   | 22      |
| 263923002000000000  | SCHARRENBERG MARK W          | 233 NORTHVIEW ST, PORT CHARLOTTE, FL 33954            | 8336 SW SUNNYBREEZE DR, ARCADIA, FL 34269     | Single Family                         | 39S      | 23E   | 26      |
| 263923050000000000  | HOOK FISH N CHICKEN          | 6201 W SUNRISE BLVD, PLANTATION, FL 33313             | 11407 SW PANTHER VIEW TERR, ARCADIA, FL 34269 | Vacant Residential                    | 39S      | 23E   | 26      |
| 283823000000100000  | SPANISH TRAIL LAND &         | 735 E VENICE AVE #200, VENICE, FL 34285               | 10338 SW B & R RANCH RD, ARCADIA, FL 34266    | Grazing land soil capability Class II | 38S      | 23E   | 28      |
| 283923000000100000  | KIRKMAN JAKE &               | 10640 HATCHETT CIR, PORT CHARLOTTE, FL 33981          | 10251 SW PEACE RIVER ST, ARCADIA, FL 34269    | Mobile Homes                          | 39S      | 23E   | 28      |
| 283923000000110000  | KICKLITER CLARENCE L &       | 10193 SW PEACE RIVER ST, ARCADIA, FL 34269            | 10193 SW PEACE RIVER ST, ARCADIA, FL 34269    | Mobile Homes                          | 39S      | 23E   | 28      |
| 283923000000170000  | DEWANE FRANK J BISHOP        | 1000 PINEBROOK RD, VENICE, FL 34285                   | 10299 SW PEACE RIVER ST, ARCADIA, FL 34269    | Multi-family - fewer than 10 units    | 39S      | 23E   | 28      |
| 283923000000200000  | SOUTHWEST FLORIDA WATER      | 2379 BROAD ST, BROOKSVILLE, FL 34604                  | 10797 SW PEACE RIVER ST, ARCADIA, FL 34269    | Vacant Governmental                   | 39S      | 23E   | 28      |

| Table A-4 - Peace River Reservoir #2 Maximum Reservoir Level Dam Breach               |                          |   |  |  |          |       |         |
|---|--------------------------|---|--|--|----------|-------|---------|
| DeSoto County Residents and Businesses within 4 and 8 Hour Time to 1-Foot Flood Depth |                          |   |  |  |          |       |         |
| Account (Parcel ID)   | Owner Name               | Owner Street Address                          | Location Address                           | Land Use   | Township | Range | Section |
| 283923000000210000  | SHERAN MICHAEL D &       | 12222 SW AUSTIN AVE, LAKE SUZY, FL 34269      | SW PEACE RIVER ST, ARCADIA, FL 34269       | Grazing land soil capability Class II                  | 39S      | 23E   | 28      |
| 283923000000400000  | 2951 JOA LLC             | 10555 W BERRY DR, LITTLETON, CO 80127         | 11196 SW CEDAR AVE, ARCADIA, FL 34269      | Vacant Residential                                     | 39S      | 23E   | 28      |
| 283923000000410000  | PORTER BILLY H           | 11346 SW CEDAR AVE, ARCADIA, FL 34269         | 11346 SW CEDAR AVE, ARCADIA, FL 34269      | Mobile Homes   | 39S      | 23E   | 28      |
| 283923000000500000  | HONEYCUTT LYANDER &      | 8170 BURGOON CHURCH RD, BLOOMINGTON, IN 47401 | 10365 SW ERWIN ST, ARCADIA, FL 34269       | Mobile Homes   | 39S      | 23E   | 28      |
| 283923000000600000  | GALLOWAY JOSH            | 11349 SW CEDAR AVE, ARCADIA, FL 34269         | 11349 SW CEDAR AVE, ARCADIA, FL 34269      | Single Family  | 39S      | 23E   | 28      |
| 283923000000720000  | HUTCHINS STEVE &         | 11039 SW CRENSHAW AVE, ARCADIA, FL 34269      | 11039 SW CRENSHAW AVE, ARCADIA, FL 34269   | Mobile Homes   | 39S      | 23E   | 28      |
| 283923000000730000  | MCDONALD CHARLENE        | 11038 SW CRENSHAW AVE, ARCADIA, FL 34269      | 11038 SW CRENSHAW AVE, ARCADIA, FL 34269   | Mobile Homes   | 39S      | 23E   | 28      |
| 283923000000740000  | VESCOVI DOROTHY          | 5163 SILVER BELL DR, PORT CHARLOTTE, FL 33948 | 11057 SW CRENSHAW AVE, ARCADIA, FL 34269   | Mobile Homes   | 39S      | 23E   | 28      |
| 283923000000770000  | DO THIEN TRUNG &         | 10018 SW CRENSHAW AVE, ARCADIA, FL 34269      | 10018 SW CRENSHAW AVE, ARCADIA, FL 34269   | Mobile Homes   | 39S      | 23E   | 28      |
| 283923000000780000  | VESCOVI DOROTHY          | 5163 SILVER BELL DR, PT CHARLOTTE, FL 33948   | SW PEACE RIVER ST, ARCADIA, FL 34269       | Vacant Residential                                     | 39S      | 23E   | 28      |
| 283923000000800000  | CURVELO DEBORAH          | 1502 OAK ST #3, SARASOTA, FL 34236            | 11089 SW CRENSHAW AVE, ARCADIA, FL 34269   | Parking lots (commercial or patron), mobile home parks | 39S      | 23E   | 28      |
| 283923000000900000  | ZIMMERMAN DAVID S TR     | 11389 SW CRENSHAW AVE, ARCADIA, FL 34269      | 11114 SW CRENSHAW AVE, ARCADIA, FL 34269   | Vacant Residential                                     | 39S      | 23E   | 28      |
| 283923000000920000  | GODDARD WILLIAM &        | 11086 SW CRENSHAW AVE, ARCADIA, FL 34269      | 11086 SW CRENSHAW AVE, ARCADIA, FL 34269   | Mobile Homes   | 39S      | 23E   | 28      |
| 283923000000940000  | LANGHAM MARTHA J &       | 701 N CLARK RD, DANSVILLE, MI 48819           | 11066 SW CRENSHAW AVE, ARCADIA, FL 34269   | Mobile Homes   | 39S      | 23E   | 28      |
| 283923000000950000  | PORTER BENJAMIN LEWIS    | 16180 FOREST GLEN CT, PUNTA GORDA, FL 33982   | 11110 SW CRENSHAW AVE, ARCADIA, FL 34269   | Vacant Residential                                     | 39S      | 23E   | 28      |
| 283923000001100000  | CAMPBELL MORRIS ESTATE & | 2419 DUMONT LN, NORTH PORT, FL 34286          | 11213 SW CEDAR AVE, ARCADIA, FL 34269      | Single Family  | 39S      | 23E   | 28      |
| 283923000001120000  | CAMPBELL MORRIS ESTATE & | 2419 DUMONT LN, NORTH PORT, FL 34286          | 11231 SW CEDAR AVE, ARCADIA, FL 34269      | Mobile Homes   | 39S      | 23E   | 28      |
| 283923000001300000  | BAKE MICHAEL A &         | 10115 SW PEACE RIVER ST, ARCADIA, FL 34269    | 10115 SW PEACE RIVER ST, ARCADIA, FL 34269 | Mobile Homes   | 39S      | 23E   | 28      |
| 283923000001400000  | KERR CHERYL A            | 10159 SW PEACE RIVER ST, ARCADIA, FL 34269    | 10159 SW PEACE RIVER ST, ARCADIA, FL 34269 | Single Family  | 39S      | 23E   | 28      |
| 283923000001410000  | VANHOUTEN CHARLES PETER  | 10149 SW PEACE RIVER ST, ARCADIA, FL 34266    | 10149 SW PEACE RIVER ST, ARCADIA, FL 34269 | Mobile Homes   | 39S      | 23E   | 28      |
| 283923000001500000  | FLORES JOSE LUIS         | PO BOX 445, NOCATEE, FL 34268                 | 11250 SW CEDAR AVE, ARCADIA, FL 34269      | Mobile Homes   | 39S      | 23E   | 28      |
| 283923000001510000  | NUSE BRANDON             | 11220 SW CEDAR AVE, ARCADIA, FL 34269         | 11220 SW CEDAR AVE, ARCADIA, FL 34269      | Mobile Homes   | 39S      | 23E   | 28      |
| 283923000001530000  | TREWORGY JUSTIN THOMAS   | PO BOX 511694, PUNTA GORDA, FL 33951          | 11212 SW CEDAR AVE, ARCADIA, FL 34269      | Mobile Homes   | 39S      | 23E   | 28      |

| Table A-4 - Peace River Reservoir #2 Maximum Reservoir Level Dam Breach               |                           |  |  |  |          |       |         |
|---|---------------------------|--|--|--|----------|-------|---------|
| DeSoto County Residents and Businesses within 4 and 8 Hour Time to 1-Foot Flood Depth |                           |  |  |  |          |       |         |
| Account (Parcel ID)   | Owner Name                | Owner Street Address                     | Location Address                         | Land Use   | Township | Range | Section |
| 283923000001600000  | EVAN CHERAIN              | 11288 SW CEDAR AVE, ARCADIA, FL 34269    | 11288 SW CEDAR AVE, ARCADIA, FL 34269    | Mobile Homes   | 39S      | 23E   | 28      |
| 283923000001620000  | MCCLUER RANDY A II &      | 11314 SW CEDAR AVE, ARCADIA, FL 34269    | 11314 SW CEDAR AVE, ARCADIA, FL 34269    | Mobile Homes   | 39S      | 23E   | 28      |
| 283923000001700000  | CRENSHAW GLEN L/E &       | 11164 SW CRENSHAW AVE, ARCADIA, FL 34269 | 11164 SW CRENSHAW AVE, ARCADIA, FL 34269 | Mobile Homes   | 39S      | 23E   | 28      |
| 283923000002000000  | MARTIN AMY                | 11347 SW CRENSHAW AVE, ARCADIA, FL 34269 | 11327 SW CRENSHAW AVE, ARCADIA, FL 34269 | Single Family  | 39S      | 23E   | 28      |
| 283923000002020000  | ZIMMERMAN DAVID S &       | 11389 SW CRENSHAW AVE, ARCADIA, FL 34269 | 11389 SW CRENSHAW AVE, ARCADIA, FL 34269 | Single Family  | 39S      | 23E   | 28      |
| 283923000002030000  | JUNG HUBERT &             | 9946 SW RIVERVIEW CIR, ARCADIA, FL 34269 | 11379 SW CRENSHAW AVE, ARCADIA, FL 34269 | Mobile Homes   | 39S      | 23E   | 28      |
| 283923000002040000  | ZIMMERMAN DAVID           | 11389 SW CRENSHAW AVE, ARCADIA, FL 34269 | 11355 SW CRENSHAW AVE, ARCADIA, FL 34269 | Mobile Homes   | 39S      | 23E   | 28      |
| 283923000002050000  | COLLINS DOUGLAS E &       | 12398 SW CRENSHAW AVE, ARCADIA, FL 34269 | 12398 SW CRENSHAW AVE, ARCADIA, FL 34269 | Mobile Homes   | 39S      | 23E   | 28      |
| 283923000002100000  | MEAGHER ROBERT P          | 5240 PARKCREST LN, COLUMBUS, OH 43220    | 11278 SW CRENSHAW AVE, ARCADIA, FL 34269 | Parking lots (commercial or patron), mobile home parks                               | 39S      | 23E   | 28      |
| 283923000002300000  | MCDONALD CHARLENE MARIE   | 11222 SW CRENSHAW AVE, ARCADIA, FL 34269 | 11222 SW CRENSHAW AVE, ARCADIA, FL 34269 | Single Family  | 39S      | 23E   | 28      |
| 283923000002400000  | BOLESTA TARA L TR &       | PO BOX 110499, BRADENTON, FL 34211       | SW CRENSHAW AVE, ARCADIA, FL 34269       | Right-of-way, streets, roads, irrigation channel, ditch, etc.                        | 39S      | 23E   | 28      |
| 283923000002450000  | MEYER TERRY R             | 3226 N 7000W RD, BONFIELD, IL 60913      | 11432 SW CEDAR AVE, ARCADIA, FL 34269    | Mobile Homes   | 39S      | 23E   | 28      |
| 283923000002500000  | BROWN MELISSA A &         | 11433 SW CEDAR AVE, ARCADIA, FL 34269    | 11433 SW CEDAR AVE, ARCADIA, FL 34269    | Single Family  | 39S      | 23E   | 28      |
| 283923000002520000  | ZABEN ABDAL RAHIM         | 519 S BREVARD AVE, ARCADIA, FL 34266     | 11412 SW CEDAR AVE, ARCADIA, FL 34269    | Mobile Homes   | 39S      | 23E   | 28      |
| 283923000002540000  | CARLSEN JONATHAN A &      | 11471 SW CEDAR AVE, ARCADIA, FL 34266    | 11471 SW CEDAR AVE, ARCADIA, FL 34269    | Single Family  | 39S      | 23E   | 28      |
| 283923000002570000  | ZIMMERMAN DAVID S TR      | 11389 SW CRENSHAW AVE, ARCADIA, FL 34269 | 11455 SW CEDAR AVE, ARCADIA, FL 34269    | Warehousing, distribution terminals, trucking terminals, van and storage warehousing | 39S      | 23E   | 28      |
| 283923000002600000  | BOLESTA TARA L TR         | PO BOX 110499, BRADENTON, FL 34211       | 11394 SW CRENSHAW AVE, ARCADIA, FL 34269 | Single Family  | 39S      | 23E   | 28      |
| 283923039800100000  | CORDOBA ELVIA MARQUEL &   | 11189 SW WELCH AVE, ARCADIA, FL 34269    | 11189 SW WELCH AVE, ARCADIA, FL 34269    | Mobile Homes   | 39S      | 23E   | 28      |
| 283923039800100000  | WELCHS SUB CIVIC ASSN INC | 11189 SW WELCH AVE, ARCADIA, FL 34269    | 11022 SW WELCH AVE, ARCADIA, FL 34269    | Clubs, lodges, union halls   | 39S      | 23E   | 28      |
| 283923039800100000  | ROUSH HOBART &            | 11057 SW WELCH AVE, ARCADIA, FL 34269    | 11057 SW WELCH AVE, ARCADIA, FL 34269    | Mobile Homes   | 39S      | 23E   | 28      |
| 283923039800100000  | WILLEY ROBERT N           | 11121 SW WELCH AVE, ARCADIA, FL 34269    | 11121 SW WELCH AVE, ARCADIA, FL 34269    | Single Family  | 39S      | 23E   | 28      |
| 283923039800100000  | TINCHER JAMES W           | 11105 SW WELCH AVE, ARCADIA, FL 34269    | 11105 SW WELCH AVE, ARCADIA, FL 34269    | Mobile Homes   | 39S      | 23E   | 28      |
| 283923039800100000  | BRUCE CLAUDIA E           | 11073 SW WELCH AVE, ARCADIA, FL 34269    | 11073 SW WELCH AVE, ARCADIA, FL 34269    | Single Family  | 39S      | 23E   | 28      |

| Table A-4 - Peace River Reservoir #2 Maximum Reservoir Level Dam Breach               |                          |  |  |   |          |       |         |
|---|--------------------------|--|--|---|----------|-------|---------|
| DeSoto County Residents and Businesses within 4 and 8 Hour Time to 1-Foot Flood Depth |                          |  |  |   |          |       |         |
| Account (Parcel ID)   | Owner Name               | Owner Street Address                                     | Location Address                         | Land Use  | Township | Range | Section |
| 283923039800100000  | KOLBENSCHLAG ANDREW      | 11043 SW WELCH AVE, ARCADIA, FL 34266                    | 11043 SW WELCH AVE, ARCADIA, FL 34269    | Single Family   | 39S      | 23E   | 28      |
| 283923039800200000  | STAVROFF DENNIS G &      | 11056 SW WELCH AVE, ARCADIA, FL 34269                    | 11056 SW WELCH AVE, ARCADIA, FL 34269    | Mobile Homes  | 39S      | 23E   | 28      |
| 283923039800200000  | SPINKS JUSTINE -CONT- &  | 11042 SW WELCH AVE, ARCADIA, FL 34269                    | 11042 SW WELCH AVE, ARCADIA, FL 34269    | Single Family   | 39S      | 23E   | 28      |
| 283923039800200000  | GARTEN GARFIELD W &      | 1013 E GIBSON ST APT 209, ARCADIA, FL 34266              | 11074 SW WELCH AVE, ARCADIA, FL 34269    | Mobile Homes  | 39S      | 23E   | 28      |
| 283923039800200000  | CHARTER GERALD L ESTATE  | 121 NE AVE PO BOX 98, BONFIELD, IL 60913                 | 11120 SW WELCH AVE, ARCADIA, FL 34269    | Vacant Residential  | 39S      | 23E   | 28      |
| 283923039800200000  | CHARTER GERALD L ESTATE  | 121 NE AVE PO BOX 98, BONFIELD, IL 60913                 | 11104 SW WELCH AVE, ARCADIA, FL 34269    | Single Family   | 39S      | 23E   | 28      |
| 283923039800200000  | CHARTER DARLENE C        | 121 NE AVE PO BOX 98, BONFIELD, IL 60913                 | 11088 SW WELCH AVE, ARCADIA, FL 34269    | Vacant Residential  | 39S      | 23E   | 28      |
| 283923039800200000  | MEADERDS YVETTE D        | 11014 SW WELCH AVE, ARCADIA, FL 34266                    | 11014 SW WELCH AVE, ARCADIA, FL 34269    | Mobile Homes  | 39S      | 23E   | 28      |
| 293823000000130000  | EIP FLORIDA LLC          | PO BOX 130339, CARLSBAD, CA 92013                        | SW B & R RANCH RD, ARCADIA, FL 34266     | Sewage disposal, solid waste, borrow pits, drainage reservoirs, waste land, marsh, sand dunes, swamps | 38S      | 23E   | 29      |
| 293823000000140000  | EIP FLORIDA LLC          | PO BOX 130339, CARLSBAD, CA 92013                        | SW B & R RANCH RD, ARCADIA, FL 34266     | Sewage disposal, solid waste, borrow pits, drainage reservoirs, waste land, marsh, sand dunes, swamps | 38S      | 23E   | 29      |
| 293923000000100000  | OAK STONE LLC            | 2502 N ROCKY POINT DR STE 1050, TAMPA, FL 33607          | SW CO RD 769, ARCADIA, FL 34269          | Grazing land soil capability Class IV   | 39S      | 23E   | 29      |
| 293923000000120000  | ISLAND WALK PARTNERS LLC | 23421 WALDEN CENTER DR STE 300, BONITA SPRINGS, FL 34134 | 11615 SW CO RD 769, ARCADIA, FL 34269    | Acreage not zoned agricultural - with/without extra features  | 39S      | 23E   | 29      |
| 293923000000200000  | PRESERVE DESOTO ONE LLC  | 12401 W OKEECHOBEE RD STE 257, HIALEAH GARDENS, FL 33018 | 11144 SW GLENADINE ST, ARCADIA, FL 34269 | Acreage not zoned agricultural - with/without extra features  | 39S      | 23E   | 29      |
| 293923000000300000  | SHERAN MICHAEL D &       | 12222 SW AUSTIN AVE, LAKE SUZY, FL 34269                 | 11048 SW CO RD 769, ARCADIA, FL 34269    | Vacant Commercial   | 39S      | 23E   | 29      |
| 293923000000310000  | JEWELL JOHN P TR &       | 23317 KIM AVE, PORT CHARLOTTE, FL 33954                  | 11175 SW AGNES ST, ARCADIA, FL 34269     | Warehousing, distribution terminals, trucking terminals, van and storage warehousing                  | 39S      | 23E   | 29      |
| 293923000000370000  | LAWRUK BARBARA A &       | SMITH REBECCA A TIC, LAKE SUZY, FL 34269                 | SW CO RD 769, ARCADIA, FL 34269          | Vacant Residential  | 39S      | 23E   | 29      |
| 293923000000380000  | LAWRUK BARBARA A &       | SMITH REBECCA A TIC, LAKE SUZY, FL 34269                 | 11402 SW CO RD 769, ARCADIA, FL 34269    | Golf courses, driving ranges  | 39S      | 23E   | 29      |
| 293923000000390000  | ESCAPE LC &              | LOPEZ MARIO ET AL, PORT CHARLOTTE, FL 33948              | SW CO RD 769, ARCADIA, FL 34269          | Vacant Commercial   | 39S      | 23E   | 29      |
| 293923000000400000  | SHERAN MICHAEL D &       | 12222 SW AUSTIN, LAKE SUZY, FL 34269                     | SW CO RD 769, ARCADIA, FL 34269          | Grazing land soil capability Class II   | 39S      | 23E   | 29      |
| 293923000000410000  | PALERMO FRANK &          | 3195 COMMERCE PKWY, NORTH PORT, FL 34289                 | 11503 SW CO RD 769, ARCADIA, FL 34269    | Warehousing, distribution terminals, trucking terminals, van and storage warehousing                  | 39S      | 23E   | 29      |











| Table A-4 - Peace River Reservoir #2 Maximum Reservoir Level Dam Breach               |               |   |                                 |                                       |          |       |         |
|---|---------------|---|---------------------------------|---------------------------------------|----------|-------|---------|
| DeSoto County Residents and Businesses within 4 and 8 Hour Time to 1-Foot Flood Depth |               |   |                                 |                                       |          |       |         |
| Account (Parcel ID)   | Owner Name    | Owner Street Address                            | Location Address                | Land Use                              | Township | Range | Section |
| 293923036400001000  | OAK STONE LLC | 2502 N ROCKY POINT DR STE 1050, TAMPA, FL 33607 | SW CO RD 769, ARCADIA, FL 34269 | Grazing land soil capability Class II | 39S      | 23E   | 29      |
| 293923036400001000  | OAK STONE LLC | 2502 N ROCKY POINT DR STE 1050, TAMPA, FL 33607 | SW CO RD 769, ARCADIA, FL 34269 | Grazing land soil capability Class II | 39S      | 23E   | 29      |
| 293923036400001000  | OAK STONE LLC | 2502 N ROCKY POINT DR STE 1050, TAMPA, FL 33607 | SW CO RD 769, ARCADIA, FL 34269 | Grazing land soil capability Class II | 39S      | 23E   | 29      |
| 293923036400001000  | OAK STONE LLC | 2502 N ROCKY POINT DR STE 1050, TAMPA, FL 33607 | SW CO RD 769, ARCADIA, FL 34269 | Grazing land soil capability Class II | 39S      | 23E   | 29      |
| 293923036400001000  | OAK STONE LLC | 2502 N ROCKY POINT DR STE 1050, TAMPA, FL 33607 | SW CO RD 769, ARCADIA, FL 34269 | Grazing land soil capability Class IV | 39S      | 23E   | 29      |
| 293923036400001000  | OAK STONE LLC | 2502 N ROCKY POINT DR STE 1050, TAMPA, FL 33607 | SW CO RD 769, ARCADIA, FL 34269 | Grazing land soil capability Class IV | 39S      | 23E   | 29      |
| 293923036400001000  | OAK STONE LLC | 2502 N ROCKY POINT DR STE 1050, TAMPA, FL 33607 | SW CO RD 769, ARCADIA, FL 34269 | Grazing land soil capability Class IV | 39S      | 23E   | 29      |
| 293923036400001000  | OAK STONE LLC | 2502 N ROCKY POINT DR STE 1050, TAMPA, FL 33607 | SW CO RD 769, ARCADIA, FL 34269 | Grazing land soil capability Class IV | 39S      | 23E   | 29      |
| 293923036400001000  | OAK STONE LLC | 2502 N ROCKY POINT DR STE 1050, TAMPA, FL 33607 | SW CO RD 769, ARCADIA, FL 34269 | Grazing land soil capability Class IV | 39S      | 23E   | 29      |
| 293923036400001000  | OAK STONE LLC | 2502 N ROCKY POINT DR STE 1050, TAMPA, FL 33607 | SW CO RD 769, ARCADIA, FL 34269 | Grazing land soil capability Class IV | 39S      | 23E   | 29      |
| 293923036400001000  | OAK STONE LLC | 2502 N ROCKY POINT DR STE 1050, TAMPA, FL 33607 | SW CO RD 769, ARCADIA, FL 34269 | Grazing land soil capability Class IV | 39S      | 23E   | 29      |
| 293923036400001000  | OAK STONE LLC | 2502 N ROCKY POINT DR STE 1050, TAMPA, FL 33607 | SW CO RD 769, ARCADIA, FL 34269 | Grazing land soil capability Class IV | 39S      | 23E   | 29      |
| 293923036400001000  | OAK STONE LLC | 2502 N ROCKY POINT DR STE 1050, TAMPA, FL 33607 | SW CO RD 769, ARCADIA, FL 34269 | Grazing land soil capability Class IV | 39S      | 23E   | 29      |
| 293923036400001000  | OAK STONE LLC | 2502 N ROCKY POINT DR STE 1050, TAMPA, FL 33607 | SW CO RD 769, ARCADIA, FL 34269 | Grazing land soil capability Class IV | 39S      | 23E   | 29      |
| 293923036400001000  | OAK STONE LLC | 2502 N ROCKY POINT DR STE 1050, TAMPA, FL 33607 | SW CO RD 769, ARCADIA, FL 34269 | Grazing land soil capability Class IV | 39S      | 23E   | 29      |
| 293923036400001000  | OAK STONE LLC | 2502 N ROCKY POINT DR STE 1050, TAMPA, FL 33607 | SW CO RD 769, ARCADIA, FL 34269 | Grazing land soil capability Class IV | 39S      | 23E   | 29      |
| 293923036400001000  | OAK STONE LLC | 2502 N ROCKY POINT DR STE 1050, TAMPA, FL 33607 | SW CO RD 769, ARCADIA, FL 34269 | Grazing land soil capability Class IV | 39S      | 23E   | 29      |
| 293923036400001000  | OAK STONE LLC | 2502 N ROCKY POINT DR STE 1050, TAMPA, FL 33607 | SW CO RD 769, ARCADIA, FL 34269 | Grazing land soil capability Class IV | 39S      | 23E   | 29      |
| 293923036400001000  | OAK STONE LLC | 2502 N ROCKY POINT DR STE 1050, TAMPA, FL 33607 | SW CO RD 769, ARCADIA, FL 34269 | Grazing land soil capability Class IV | 39S      | 23E   | 29      |
| 293923036400001000  | OAK STONE LLC | 2502 N ROCKY POINT DR STE 1050, TAMPA, FL 33607 | SW CO RD 769, ARCADIA, FL 34269 | Grazing land soil capability Class II | 39S      | 23E   | 29      |
| 293923036400001000  | OAK STONE LLC | 2502 N ROCKY POINT DR STE 1050, TAMPA, FL 33607 | SW CO RD 769, ARCADIA, FL 34269 | Grazing land soil capability Class II | 39S      | 23E   | 29      |
| 293923036400001000  | OAK STONE LLC | 2502 N ROCKY POINT DR STE 1050, TAMPA, FL 33607 | SW CO RD 769, ARCADIA, FL 34269 | Grazing land soil capability Class II | 39S      | 23E   | 29      |
| 293923036400001000  | OAK STONE LLC | 2502 N ROCKY POINT DR STE 1050, TAMPA, FL 33607 | SW CO RD 769, ARCADIA, FL 34269 | Grazing land soil capability Class II | 39S      | 23E   | 29      |

























**Table A-4 - Peace River Reservoir #2 Maximum Reservoir Level Dam Breach**

**DeSoto County Residents and Businesses within 4 and 8 Hour Time to 1-Foot Flood Depth**

| Account (Parcel ID) | Owner Name    | Owner Street Address                            | Location Address                | Land Use                              | Township | Range | Section |
|---------------------|---------------|---|---------------------------------|---------------------------------------|----------|-------|---------|
| 293923036400004000  | OAK STONE LLC | 2502 N ROCKY POINT DR STE 1050, TAMPA, FL 33607 | SW CO RD 769, ARCADIA, FL 34269 | Grazing land soil capability Class IV | 39S      | 23E   | 29      |
| 293923036400004000  | OAK STONE LLC | 2502 N ROCKY POINT DR STE 1050, TAMPA, FL 33607 | SW CO RD 769, ARCADIA, FL 34269 | Grazing land soil capability Class IV | 39S      | 23E   | 29      |
| 293923036400004000  | OAK STONE LLC | 2502 N ROCKY POINT DR STE 1050, TAMPA, FL 33607 | SW CO RD 769, ARCADIA, FL 34269 | Grazing land soil capability Class IV | 39S      | 23E   | 29      |
| 293923036400004000  | OAK STONE LLC | 2502 N ROCKY POINT DR STE 1050, TAMPA, FL 33607 | SW CO RD 769, ARCADIA, FL 34269 | Grazing land soil capability Class IV | 39S      | 23E   | 29      |
| 293923036400004000  | OAK STONE LLC | 2502 N ROCKY POINT DR STE 1050, TAMPA, FL 33607 | SW CO RD 769, ARCADIA, FL 34269 | Grazing land soil capability Class IV | 39S      | 23E   | 29      |
| 293923036400004000  | OAK STONE LLC | 2502 N ROCKY POINT DR STE 1050, TAMPA, FL 33607 | SW CO RD 769, ARCADIA, FL 34269 | Grazing land soil capability Class IV | 39S      | 23E   | 29      |
| 293923036400004000  | OAK STONE LLC | 2502 N ROCKY POINT DR STE 1050, TAMPA, FL 33607 | SW CO RD 769, ARCADIA, FL 34269 | Grazing land soil capability Class IV | 39S      | 23E   | 29      |
| 293923036400004000  | OAK STONE LLC | 2502 N ROCKY POINT DR STE 1050, TAMPA, FL 33607 | SW CO RD 769, ARCADIA, FL 34269 | Grazing land soil capability Class IV | 39S      | 23E   | 29      |
| 293923036400004000  | OAK STONE LLC | 2502 N ROCKY POINT DR STE 1050, TAMPA, FL 33607 | SW CO RD 769, ARCADIA, FL 34269 | Grazing land soil capability Class IV | 39S      | 23E   | 29      |
| 293923036400004000  | OAK STONE LLC | 2502 N ROCKY POINT DR STE 1050, TAMPA, FL 33607 | SW CO RD 769, ARCADIA, FL 34269 | Grazing land soil capability Class IV | 39S      | 23E   | 29      |
| 293923036420000000  | OAK STONE LLC | 2502 N ROCKY POINT DR STE 1050, TAMPA, FL 33607 | SW CO RD 769, ARCADIA, FL 34269 | Grazing land soil capability Class II | 39S      | 23E   | 29      |
| 293923036420700000  | OAK STONE LLC | 2502 N ROCKY POINT DR STE 1050, TAMPA, FL 33607 | SW CO RD 769, ARCADIA, FL 34269 | Grazing land soil capability Class IV | 39S      | 23E   | 29      |
| 293923036420800000  | OAK STONE LLC | 2502 N ROCKY POINT DR STE 1050, TAMPA, FL 33607 | SW CO RD 769, ARCADIA, FL 34269 | Grazing land soil capability Class IV | 39S      | 23E   | 29      |
| 293923036420900000  | OAK STONE LLC | 2502 N ROCKY POINT DR STE 1050, TAMPA, FL 33607 | SW CO RD 769, ARCADIA, FL 34269 | Grazing land soil capability Class IV | 39S      | 23E   | 29      |
| 293923036421000000  | OAK STONE LLC | 2502 N ROCKY POINT DR STE 1050, TAMPA, FL 33607 | SW CO RD 769, ARCADIA, FL 34269 | Grazing land soil capability Class IV | 39S      | 23E   | 29      |
| 293923036421100000  | OAK STONE LLC | 2502 N ROCKY POINT DR STE 1050, TAMPA, FL 33607 | SW CO RD 769, ARCADIA, FL 34269 | Grazing land soil capability Class IV | 39S      | 23E   | 29      |
| 293923036421200000  | OAK STONE LLC | 2502 N ROCKY POINT DR STE 1050, TAMPA, FL 33607 | SW CO RD 769, ARCADIA, FL 34269 | Grazing land soil capability Class IV | 39S      | 23E   | 29      |
| 293923036421300000  | OAK STONE LLC | 2502 N ROCKY POINT DR STE 1050, TAMPA, FL 33607 | SW CO RD 769, ARCADIA, FL 34269 | Grazing land soil capability Class IV | 39S      | 23E   | 29      |
| 293923036421400000  | OAK STONE LLC | 2502 N ROCKY POINT DR STE 1050, TAMPA, FL 33607 | SW CO RD 769, ARCADIA, FL 34269 | Grazing land soil capability Class IV | 39S      | 23E   | 29      |
| 293923036421500000  | OAK STONE LLC | 2502 N ROCKY POINT DR STE 1050, TAMPA, FL 33607 | SW CO RD 769, ARCADIA, FL 34269 | Grazing land soil capability Class II | 39S      | 23E   | 29      |
| 293923036421600000  | OAK STONE LLC | 2502 N ROCKY POINT DR STE 1050, TAMPA, FL 33607 | SW CO RD 769, ARCADIA, FL 34269 | Grazing land soil capability Class II | 39S      | 23E   | 29      |
| 293923036421700000  | OAK STONE LLC | 2502 N ROCKY POINT DR STE 1050, TAMPA, FL 33607 | SW CO RD 769, ARCADIA, FL 34269 | Grazing land soil capability Class IV | 39S      | 23E   | 29      |
| 293923036421800000  | OAK STONE LLC | 2502 N ROCKY POINT DR STE 1050, TAMPA, FL 33607 | SW CO RD 769, ARCADIA, FL 34269 | Grazing land soil capability Class IV | 39S      | 23E   | 29      |
| 293923036421900000  | OAK STONE LLC | 2502 N ROCKY POINT DR STE 1050, TAMPA, FL 33607 | SW CO RD 769, ARCADIA, FL 34269 | Grazing land soil capability Class IV | 39S      | 23E   | 29      |

| Table A-4 - Peace River Reservoir #2 Maximum Reservoir Level Dam Breach               |               |   |                                 |                                       |          |       |         |
|---|---------------|---|---------------------------------|---------------------------------------|----------|-------|---------|
| DeSoto County Residents and Businesses within 4 and 8 Hour Time to 1-Foot Flood Depth |               |   |                                 |                                       |          |       |         |
| Account (Parcel ID)   | Owner Name    | Owner Street Address                            | Location Address                | Land Use                              | Township | Range | Section |
| 293923036422000000  | OAK STONE LLC | 2502 N ROCKY POINT DR STE 1050, TAMPA, FL 33607 | SW CO RD 769, ARCADIA, FL 34269 | Grazing land soil capability Class II | 39S      | 23E   | 29      |
| 293923036422200000  | OAK STONE LLC | 2502 N ROCKY POINT DR STE 1050, TAMPA, FL 33607 | SW CO RD 769, ARCADIA, FL 34269 | Grazing land soil capability Class II | 39S      | 23E   | 29      |
| 293923036422300000  | OAK STONE LLC | 2502 N ROCKY POINT DR STE 1050, TAMPA, FL 33607 | SW CO RD 769, ARCADIA, FL 34269 | Grazing land soil capability Class II | 39S      | 23E   | 29      |
| 293923036422400000  | OAK STONE LLC | 2502 N ROCKY POINT DR STE 1050, TAMPA, FL 33607 | SW CO RD 769, ARCADIA, FL 34269 | Grazing land soil capability Class II | 39S      | 23E   | 29      |
| 293923036422500000  | OAK STONE LLC | 2502 N ROCKY POINT DR STE 1050, TAMPA, FL 33607 | SW CO RD 769, ARCADIA, FL 34269 | Grazing land soil capability Class II | 39S      | 23E   | 29      |
| 293923036422600000  | OAK STONE LLC | 2502 N ROCKY POINT DR STE 1050, TAMPA, FL 33607 | SW CO RD 769, ARCADIA, FL 34269 | Grazing land soil capability Class II | 39S      | 23E   | 29      |
| 293923036422700000  | OAK STONE LLC | 2502 N ROCKY POINT DR STE 1050, TAMPA, FL 33607 | SW CO RD 769, ARCADIA, FL 34269 | Grazing land soil capability Class II | 39S      | 23E   | 29      |
| 293923036422800000  | OAK STONE LLC | 2502 N ROCKY POINT DR STE 1050, TAMPA, FL 33607 | SW CO RD 769, ARCADIA, FL 34269 | Grazing land soil capability Class IV | 39S      | 23E   | 29      |
| 293923036422900000  | OAK STONE LLC | 2502 N ROCKY POINT DR STE 1050, TAMPA, FL 33607 | SW CO RD 769, ARCADIA, FL 34269 | Grazing land soil capability Class IV | 39S      | 23E   | 29      |
| 293923036423000000  | OAK STONE LLC | 2502 N ROCKY POINT DR STE 1050, TAMPA, FL 33607 | SW CO RD 769, ARCADIA, FL 34269 | Grazing land soil capability Class II | 39S      | 23E   | 29      |
| 293923036423100000  | OAK STONE LLC | 2502 N ROCKY POINT DR STE 1050, TAMPA, FL 33607 | SW CO RD 769, ARCADIA, FL 34269 | Grazing land soil capability Class IV | 39S      | 23E   | 29      |
| 293923036423200000  | OAK STONE LLC | 2502 N ROCKY POINT DR STE 1050, TAMPA, FL 33607 | SW CO RD 769, ARCADIA, FL 34269 | Grazing land soil capability Class IV | 39S      | 23E   | 29      |
| 293923036423300000  | OAK STONE LLC | 2502 N ROCKY POINT DR STE 1050, TAMPA, FL 33607 | SW CO RD 769, ARCADIA, FL 34269 | Grazing land soil capability Class IV | 39S      | 23E   | 29      |
| 293923036423400000  | OAK STONE LLC | 2502 N ROCKY POINT DR STE 1050, TAMPA, FL 33607 | SW CO RD 769, ARCADIA, FL 34269 | Grazing land soil capability Class IV | 39S      | 23E   | 29      |
| 293923036430300000  | OAK STONE LLC | 2502 N ROCKY POINT DR STE 1050, TAMPA, FL 33607 | SW CO RD 769, ARCADIA, FL 34269 | Grazing land soil capability Class IV | 39S      | 23E   | 29      |
| 293923036430400000  | OAK STONE LLC | 2502 N ROCKY POINT DR STE 1050, TAMPA, FL 33607 | SW CO RD 769, ARCADIA, FL 34269 | Grazing land soil capability Class IV | 39S      | 23E   | 29      |
| 293923036430500000  | OAK STONE LLC | 2502 N ROCKY POINT DR STE 1050, TAMPA, FL 33607 | SW CO RD 769, ARCADIA, FL 34269 | Grazing land soil capability Class IV | 39S      | 23E   | 29      |
| 293923036430600000  | OAK STONE LLC | 2502 N ROCKY POINT DR STE 1050, TAMPA, FL 33607 | SW CO RD 769, ARCADIA, FL 34269 | Grazing land soil capability Class IV | 39S      | 23E   | 29      |
| 293923036430700000  | OAK STONE LLC | 2502 N ROCKY POINT DR STE 1050, TAMPA, FL 33607 | SW CO RD 769, ARCADIA, FL 34269 | Grazing land soil capability Class IV | 39S      | 23E   | 29      |
| 293923036430800000  | OAK STONE LLC | 2502 N ROCKY POINT DR STE 1050, TAMPA, FL 33607 | SW CO RD 769, ARCADIA, FL 34269 | Grazing land soil capability Class IV | 39S      | 23E   | 29      |
| 293923036431000000  | OAK STONE LLC | 2502 N ROCKY POINT DR STE 1050, TAMPA, FL 33607 | SW CO RD 769, ARCADIA, FL 34269 | Grazing land soil capability Class IV | 39S      | 23E   | 29      |
| 293923036431100000  | OAK STONE LLC | 2502 N ROCKY POINT DR STE 1050, TAMPA, FL 33607 | SW CO RD 769, ARCADIA, FL 34269 | Grazing land soil capability Class IV | 39S      | 23E   | 29      |
| 293923036431200000  | OAK STONE LLC | 2502 N ROCKY POINT DR STE 1050, TAMPA, FL 33607 | SW CO RD 769, ARCADIA, FL 34269 | Grazing land soil capability Class IV | 39S      | 23E   | 29      |

| Table A-4 - Peace River Reservoir #2 Maximum Reservoir Level Dam Breach               |               |   |                                 |                                       |          |       |         |
|---|---------------|---|---------------------------------|---------------------------------------|----------|-------|---------|
| DeSoto County Residents and Businesses within 4 and 8 Hour Time to 1-Foot Flood Depth |               |   |                                 |                                       |          |       |         |
| Account (Parcel ID)   | Owner Name    | Owner Street Address                            | Location Address                | Land Use                              | Township | Range | Section |
| 293923036431300000  | OAK STONE LLC | 2502 N ROCKY POINT DR STE 1050, TAMPA, FL 33607 | SW CO RD 769, ARCADIA, FL 34269 | Grazing land soil capability Class II | 39S      | 23E   | 29      |
| 293923036431400000  | OAK STONE LLC | 2502 N ROCKY POINT DR STE 1050, TAMPA, FL 33607 | SW CO RD 769, ARCADIA, FL 34269 | Grazing land soil capability Class IV | 39S      | 23E   | 29      |
| 293923036431500000  | OAK STONE LLC | 2502 N ROCKY POINT DR STE 1050, TAMPA, FL 33607 | SW CO RD 769, ARCADIA, FL 34269 | Grazing land soil capability Class IV | 39S      | 23E   | 29      |
| 293923036431600000  | OAK STONE LLC | 2502 N ROCKY POINT DR STE 1050, TAMPA, FL 33607 | SW CO RD 769, ARCADIA, FL 34269 | Grazing land soil capability Class IV | 39S      | 23E   | 29      |
| 293923036431700000  | OAK STONE LLC | 2502 N ROCKY POINT DR STE 1050, TAMPA, FL 33607 | SW CO RD 769, ARCADIA, FL 34269 | Grazing land soil capability Class IV | 39S      | 23E   | 29      |
| 293923036431800000  | OAK STONE LLC | 2502 N ROCKY POINT DR STE 1050, TAMPA, FL 33607 | SW CO RD 769, ARCADIA, FL 34269 | Grazing land soil capability Class IV | 39S      | 23E   | 29      |
| 293923036440000000  | OAK STONE LLC | 2502 N ROCKY POINT DR STE 1050, TAMPA, FL 33607 | SW CO RD 769, ARCADIA, FL 34269 | Grazing land soil capability Class IV | 39S      | 23E   | 29      |
| 293923036450000000  | OAK STONE LLC | 2502 N ROCKY POINT DR STE 1050, TAMPA, FL 33607 | SW CO RD 769, ARCADIA, FL 34269 | Grazing land soil capability Class II | 39S      | 23E   | 29      |
| 293923036460000000  | OAK STONE LLC | 2502 N ROCKY POINT DR STE 1050, TAMPA, FL 33607 | SW CO RD 769, ARCADIA, FL 34269 | Grazing land soil capability Class IV | 39S      | 23E   | 29      |
| 293923036460300000  | OAK STONE LLC | 2502 N ROCKY POINT DR STE 1050, TAMPA, FL 33607 | SW CO RD 769, ARCADIA, FL 34269 | Grazing land soil capability Class IV | 39S      | 23E   | 29      |
| 293923036460400000  | OAK STONE LLC | 2502 N ROCKY POINT DR STE 1050, TAMPA, FL 33607 | SW CO RD 769, ARCADIA, FL 34269 | Grazing land soil capability Class IV | 39S      | 23E   | 29      |
| 293923036460500000  | OAK STONE LLC | 2502 N ROCKY POINT DR STE 1050, TAMPA, FL 33607 | SW CO RD 769, ARCADIA, FL 34269 | Grazing land soil capability Class II | 39S      | 23E   | 29      |
| 293923036460600000  | OAK STONE LLC | 2502 N ROCKY POINT DR STE 1050, TAMPA, FL 33607 | SW CO RD 769, ARCADIA, FL 34269 | Grazing land soil capability Class IV | 39S      | 23E   | 29      |
| 293923036460700000  | OAK STONE LLC | 2502 N ROCKY POINT DR STE 1050, TAMPA, FL 33607 | SW CO RD 769, ARCADIA, FL 34269 | Grazing land soil capability Class IV | 39S      | 23E   | 29      |
| 293923036460800000  | OAK STONE LLC | 2502 N ROCKY POINT DR STE 1050, TAMPA, FL 33607 | SW CO RD 769, ARCADIA, FL 34269 | Grazing land soil capability Class II | 39S      | 23E   | 29      |
| 293923036460900000  | OAK STONE LLC | 2502 N ROCKY POINT DR STE 1050, TAMPA, FL 33607 | SW CO RD 769, ARCADIA, FL 34269 | Grazing land soil capability Class IV | 39S      | 23E   | 29      |
| 293923036461000000  | OAK STONE LLC | 2502 N ROCKY POINT DR STE 1050, TAMPA, FL 33607 | SW CO RD 769, ARCADIA, FL 34269 | Grazing land soil capability Class IV | 39S      | 23E   | 29      |
| 293923036461100000  | OAK STONE LLC | 2502 N ROCKY POINT DR STE 1050, TAMPA, FL 33607 | SW CO RD 769, ARCADIA, FL 34269 | Grazing land soil capability Class IV | 39S      | 23E   | 29      |
| 293923036461200000  | OAK STONE LLC | 2502 N ROCKY POINT DR STE 1050, TAMPA, FL 33607 | SW CO RD 769, ARCADIA, FL 34269 | Grazing land soil capability Class IV | 39S      | 23E   | 29      |
| 293923036461300000  | OAK STONE LLC | 2502 N ROCKY POINT DR STE 1050, TAMPA, FL 33607 | SW CO RD 769, ARCADIA, FL 34269 | Grazing land soil capability Class IV | 39S      | 23E   | 29      |
| 293923036461400000  | OAK STONE LLC | 2502 N ROCKY POINT DR STE 1050, TAMPA, FL 33607 | SW CO RD 769, ARCADIA, FL 34269 | Grazing land soil capability Class IV | 39S      | 23E   | 29      |
| 293923036461500000  | OAK STONE LLC | 2502 N ROCKY POINT DR STE 1050, TAMPA, FL 33607 | SW CO RD 769, ARCADIA, FL 34269 | Grazing land soil capability Class IV | 39S      | 23E   | 29      |
| 293923036461600000  | OAK STONE LLC | 2502 N ROCKY POINT DR STE 1050, TAMPA, FL 33607 | SW CO RD 769, ARCADIA, FL 34269 | Grazing land soil capability Class IV | 39S      | 23E   | 29      |

| Table A-4 - Peace River Reservoir #2 Maximum Reservoir Level Dam Breach               |               |   |                                 |                                       |          |       |         |
|---|---------------|---|---------------------------------|---------------------------------------|----------|-------|---------|
| DeSoto County Residents and Businesses within 4 and 8 Hour Time to 1-Foot Flood Depth |               |   |                                 |                                       |          |       |         |
| Account (Parcel ID)   | Owner Name    | Owner Street Address                            | Location Address                | Land Use                              | Township | Range | Section |
| 293923036461700000  | OAK STONE LLC | 2502 N ROCKY POINT DR STE 1050, TAMPA, FL 33607 | SW CO RD 769, ARCADIA, FL 34269 | Grazing land soil capability Class II | 39S      | 23E   | 29      |
| 293923036461800000  | OAK STONE LLC | 2502 N ROCKY POINT DR STE 1050, TAMPA, FL 33607 | SW CO RD 769, ARCADIA, FL 34269 | Grazing land soil capability Class II | 39S      | 23E   | 29      |
| 293923036461900000  | OAK STONE LLC | 2502 N ROCKY POINT DR STE 1050, TAMPA, FL 33607 | SW CO RD 769, ARCADIA, FL 34269 | Grazing land soil capability Class II | 39S      | 23E   | 29      |
| 293923036462000000  | OAK STONE LLC | 2502 N ROCKY POINT DR STE 1050, TAMPA, FL 33607 | SW CO RD 769, ARCADIA, FL 34269 | Grazing land soil capability Class IV | 39S      | 23E   | 29      |
| 293923036462100000  | OAK STONE LLC | 2502 N ROCKY POINT DR STE 1050, TAMPA, FL 33607 | SW CO RD 769, ARCADIA, FL 34269 | Grazing land soil capability Class II | 39S      | 23E   | 29      |
| 293923036462800000  | OAK STONE LLC | 2502 N ROCKY POINT DR STE 1050, TAMPA, FL 33607 | SW CO RD 769, ARCADIA, FL 34269 | Grazing land soil capability Class IV | 39S      | 23E   | 29      |
| 293923036463000000  | OAK STONE LLC | 2502 N ROCKY POINT DR STE 1050, TAMPA, FL 33607 | SW CO RD 769, ARCADIA, FL 34269 | Grazing land soil capability Class II | 39S      | 23E   | 29      |
| 293923036463100000  | OAK STONE LLC | 2502 N ROCKY POINT DR STE 1050, TAMPA, FL 33607 | SW CO RD 769, ARCADIA, FL 34269 | Grazing land soil capability Class II | 39S      | 23E   | 29      |
| 293923036463200000  | OAK STONE LLC | 2502 N ROCKY POINT DR STE 1050, TAMPA, FL 33607 | SW CO RD 769, ARCADIA, FL 34269 | Grazing land soil capability Class II | 39S      | 23E   | 29      |
| 293923036463300000  | OAK STONE LLC | 2502 N ROCKY POINT DR STE 1050, TAMPA, FL 33607 | SW CO RD 769, ARCADIA, FL 34269 | Grazing land soil capability Class II | 39S      | 23E   | 29      |
| 293923036463400000  | OAK STONE LLC | 2502 N ROCKY POINT DR STE 1050, TAMPA, FL 33607 | SW CO RD 769, ARCADIA, FL 34269 | Grazing land soil capability Class II | 39S      | 23E   | 29      |
| 293923036463500000  | OAK STONE LLC | 2502 N ROCKY POINT DR STE 1050, TAMPA, FL 33607 | SW CO RD 769, ARCADIA, FL 34269 | Grazing land soil capability Class II | 39S      | 23E   | 29      |
| 293923036463600000  | OAK STONE LLC | 2502 N ROCKY POINT DR STE 1050, TAMPA, FL 33607 | SW CO RD 769, ARCADIA, FL 34269 | Grazing land soil capability Class II | 39S      | 23E   | 29      |
| 293923036463700000  | OAK STONE LLC | 2502 N ROCKY POINT DR STE 1050, TAMPA, FL 33607 | SW CO RD 769, ARCADIA, FL 34269 | Grazing land soil capability Class II | 39S      | 23E   | 29      |
| 293923036463800000  | OAK STONE LLC | 2502 N ROCKY POINT DR STE 1050, TAMPA, FL 33607 | SW CO RD 769, ARCADIA, FL 34269 | Grazing land soil capability Class IV | 39S      | 23E   | 29      |
| 293923036463900000  | OAK STONE LLC | 2502 N ROCKY POINT DR STE 1050, TAMPA, FL 33607 | SW CO RD 769, ARCADIA, FL 34269 | Grazing land soil capability Class IV | 39S      | 23E   | 29      |
| 293923036464000000  | OAK STONE LLC | 2502 N ROCKY POINT DR STE 1050, TAMPA, FL 33607 | SW CO RD 769, ARCADIA, FL 34269 | Grazing land soil capability Class IV | 39S      | 23E   | 29      |
| 293923036464100000  | OAK STONE LLC | 2502 N ROCKY POINT DR STE 1050, TAMPA, FL 33607 | SW CO RD 769, ARCADIA, FL 34269 | Grazing land soil capability Class IV | 39S      | 23E   | 29      |
| 293923036464200000  | OAK STONE LLC | 2502 N ROCKY POINT DR STE 1050, TAMPA, FL 33607 | SW CO RD 769, ARCADIA, FL 34269 | Grazing land soil capability Class IV | 39S      | 23E   | 29      |
| 293923036464300000  | OAK STONE LLC | 2502 N ROCKY POINT DR STE 1050, TAMPA, FL 33607 | SW CO RD 769, ARCADIA, FL 34269 | Grazing land soil capability Class IV | 39S      | 23E   | 29      |
| 293923036464400000  | OAK STONE LLC | 2502 N ROCKY POINT DR STE 1050, TAMPA, FL 33607 | SW CO RD 769, ARCADIA, FL 34269 | Grazing land soil capability Class IV | 39S      | 23E   | 29      |
| 293923036464500000  | OAK STONE LLC | 2502 N ROCKY POINT DR STE 1050, TAMPA, FL 33607 | SW CO RD 769, ARCADIA, FL 34269 | Grazing land soil capability Class IV | 39S      | 23E   | 29      |
| 293923036464700000  | OAK STONE LLC | 2502 N ROCKY POINT DR STE 1050, TAMPA, FL 33607 | SW CO RD 769, ARCADIA, FL 34269 | Grazing land soil capability Class IV | 39S      | 23E   | 29      |



| Table A-4 - Peace River Reservoir #2 Maximum Reservoir Level Dam Breach               |                               |  |  |   |          |       |         |
|---|-------------------------------|--|--|---|----------|-------|---------|
| DeSoto County Residents and Businesses within 4 and 8 Hour Time to 1-Foot Flood Depth |                               |  |  |   |          |       |         |
| Account (Parcel ID)   | Owner Name                    | Owner Street Address                                     | Location Address                           | Land Use  | Township | Range | Section |
| 293923036464800000  | OAK STONE LLC                 | 2502 N ROCKY POINT DR STE 1050, TAMPA, FL 33607          | SW CO RD 769, ARCADIA, FL 34269            | Grazing land soil capability Class IV   | 39S      | 23E   | 29      |
| 293923036464900000  | OAK STONE LLC                 | 2502 N ROCKY POINT DR STE 1050, TAMPA, FL 33607          | SW CO RD 769, ARCADIA, FL 34269            | Grazing land soil capability Class IV   | 39S      | 23E   | 29      |
| 293923036470000000  | OAK STONE LLC                 | 2502 N ROCKY POINT DR STE 1050, TAMPA, FL 33607          | SW CO RD 769, ARCADIA, FL 34269            | Grazing land soil capability Class II   | 39S      | 23E   | 29      |
| 293923036470100000  | OAK STONE LLC                 | 2502 N ROCKY POINT DR STE 1050, TAMPA, FL 33607          | SW CO RD 769, ARCADIA, FL 34269            | Grazing land soil capability Class IV   | 39S      | 23E   | 29      |
| 293923036470200000  | OAK STONE LLC                 | 2502 N ROCKY POINT DR STE 1050, TAMPA, FL 33607          | SW CO RD 769, ARCADIA, FL 34269            | Grazing land soil capability Class II   | 39S      | 23E   | 29      |
| 293923036470300000  | OAK STONE LLC                 | 2502 N ROCKY POINT DR STE 1050, TAMPA, FL 33607          | SW CO RD 769, ARCADIA, FL 34269            | Grazing land soil capability Class II   | 39S      | 23E   | 29      |
| 293923036470400000  | OAK STONE LLC                 | 2502 N ROCKY POINT DR STE 1050, TAMPA, FL 33607          | SW CO RD 769, ARCADIA, FL 34269            | Grazing land soil capability Class IV   | 39S      | 23E   | 29      |
| 293923036470500000  | OAK STONE LLC                 | 2502 N ROCKY POINT DR STE 1050, TAMPA, FL 33607          | SW CO RD 769, ARCADIA, FL 34269            | Grazing land soil capability Class II   | 39S      | 23E   | 29      |
| 293923036470600000  | OAK STONE LLC                 | 2502 N ROCKY POINT DR STE 1050, TAMPA, FL 33607          | SW CO RD 769, ARCADIA, FL 34269            | Grazing land soil capability Class IV   | 39S      | 23E   | 29      |
| 293923036470700000  | OAK STONE LLC                 | 2502 N ROCKY POINT DR STE 1050, TAMPA, FL 33607          | SW CO RD 769, ARCADIA, FL 34269            | Grazing land soil capability Class II   | 39S      | 23E   | 29      |
| 293923036470900000  | OAK STONE LLC                 | 2502 N ROCKY POINT DR STE 1050, TAMPA, FL 33607          | SW CO RD 769, ARCADIA, FL 34269            | Grazing land soil capability Class II   | 39S      | 23E   | 29      |
| 293923036471100000  | OAK STONE LLC                 | 2502 N ROCKY POINT DR STE 1050, TAMPA, FL 33607          | SW CO RD 769, ARCADIA, FL 34269            | Grazing land soil capability Class II   | 39S      | 23E   | 29      |
| 293923036471200000  | OAK STONE LLC                 | 2502 N ROCKY POINT DR STE 1050, TAMPA, FL 33607          | SW CO RD 769, ARCADIA, FL 34269            | Grazing land soil capability Class II   | 39S      | 23E   | 29      |
| 293923036471300000  | OAK STONE LLC                 | 2502 N ROCKY POINT DR STE 1050, TAMPA, FL 33607          | SW CO RD 769, ARCADIA, FL 34269            | Grazing land soil capability Class IV   | 39S      | 23E   | 29      |
| 293923036471400000  | OAK STONE LLC                 | 2502 N ROCKY POINT DR STE 1050, TAMPA, FL 33607          | SW CO RD 769, ARCADIA, FL 34269            | Grazing land soil capability Class IV   | 39S      | 23E   | 29      |
| 303923000000100000  | ISLAND WALK PARTNERS LLC      | 23421 WALDEN CENTER DR STE 300, BONITA SPRINGS, FL 34134 | SW CO RD 769, ARCADIA, FL 34269            | Acreage not zoned agricultural - with/without extra features  | 39S      | 23E   | 30      |
| 303923000000120000  | PEACE RIVER/MANASOTA REGIONAL | 1645 BARBER RD STE A, SARASOTA, FL 34202                 | SW CO RD 769, ARCADIA, FL 34266            | Utility, gas and electricity, telephone and telegraph, locally assessed railroads, water and sewer service, pipelines, canals, radio/television communication | 39S      | 23E   | 30      |
| 303923000000150000  | ISLAND WALK PARTNERS LLC      | 23421 WALDEN CENTER DR STE 300, BONITA SPRINGS, FL 34134 | SW CO RD 769, ARCADIA, FL 34269            | Acreage not zoned agricultural - with/without extra features  | 39S      | 23E   | 30      |
| 313923000000200000  | SHEPARD HOUSE LLC             | 12135 SW EGRET CIR, LAKE SUZY, FL 34269                  | 12200 SW ACADEMY DR, LAKE SUZY, FL 34269   | Grazing land soil capability Class IV   | 39S      | 23E   | 31      |
| 313923000000610000  | SHEPARD DAVID W TR            | 12135 SW EGRET CIR, LAKE SUZY, FL 34269                  | SW PEMBROKE CIR NORTH, LAKE SUZY, FL 34269 | Right-of-way, streets, roads, irrigation channel, ditch, etc.   | 39S      | 23E   | 31      |
| 3139230000002050000   | SHEPARD DAVID W &             | 12135 SW EGRET CIR, LAKE SUZY, FL 34269                  | 12135 SW EGRET CIR, LAKE SUZY, FL 34269    | Single Family   | 39S      | 23E   | 31      |

| Table A-4 - Peace River Reservoir #2 Maximum Reservoir Level Dam Breach               |                        |  |  |  |          |       |         |
|---|------------------------|--|--|--|----------|-------|---------|
| DeSoto County Residents and Businesses within 4 and 8 Hour Time to 1-Foot Flood Depth |                        |  |  |  |          |       |         |
| Account (Parcel ID)   | Owner Name             | Owner Street Address                           | Location Address                             | Land Use   | Township | Range | Section |
| 31392300002060000   | LENNAR HOMES LLC       | SIX MILE CYPRESS PKWY, FT MYERS, FL 33966      | SW EGRET CIR, LAKE SUZY, FL 34269            | Acreage not zoned agricultural - with/without extra features | 39S      | 23E   | 31      |
| 313923021000000000  | MASONY BRIAN L &       | PO BOX 5022, KINGSHILL, VI 851                 | 13240 SW PEMBROKE CIR N, LAKE SUZY, FL 34269 | Single Family  | 39S      | 23E   | 31      |
| 313923021000000000  | BURKE ALAN &           | P O BOX 808, MONTAUK, NY 11954                 | 13272 SW PEMBROKE CIR N, LAKE SUZY, FL 34269 | Single Family  | 39S      | 23E   | 31      |
| 313923021000000000  | ROBERSON GARY P &      | 4307 YARROW CT, INDIANAPOLIS, IN 46237         | 13418 SW PEMBROKE CIR N, LAKE SUZY, FL 34269 | Single Family  | 39S      | 23E   | 31      |
| 313923021000000000  | LINEBERRY STEPHEN &    | 175 KINGS HIGHWAY #1116, PUNTA GORDA, FL 33983 | 13210 SW PEMBROKE CIR N, LAKE SUZY, FL 34269 | Single Family  | 39S      | 23E   | 31      |
| 313923021000000000  | KANE CHUCK K &         | 1611 CARVER ST, REDONDO BEACH, CA 90278        | 13250 SW PEMBROKE CIR N, LAKE SUZY, FL 34269 | Single Family  | 39S      | 23E   | 31      |
| 313923021000000000  | SERRA JOHN D &         | 14 SPRINGDALE RD, MIDDLESEX, MA 1826           | 13390 SW PEMBROKE CIR N, LAKE SUZY, FL 34269 | Single Family  | 39S      | 23E   | 31      |
| 313923021000000000  | HEBER LAWRENCE F SR &  | 13440 SW PEMBROKE CIR N, LAKE SUZY, FL 34269   | 13440 SW PEMBROKE CIR N, LAKE SUZY, FL 34269 | Single Family  | 39S      | 23E   | 31      |
| 313923021000000000  | CLOUTIER DONAT L TR &  | 13438 SW PEMBROKE CIR N, LAKE SUZY, FL 34269   | 13438 SW PEMBROKE CIR N, LAKE SUZY, FL 34269 | Single Family  | 39S      | 23E   | 31      |
| 313923021000000000  | SMITH VICTOR F JR TR & | 13370 SW PEMBROKE CIR N, LAKE SUZY, FL 34269   | 13370 SW PEMBROKE CIR N, LAKE SUZY, FL 34269 | Single Family  | 39S      | 23E   | 31      |
| 313923021000000000  | FISHER JAMES A &       | 13300 SW PEMBROKE CIR N, LAKE SUZY, FL 34269   | 13300 SW PEMBROKE CIR N, LAKE SUZY, FL 34269 | Single Family  | 39S      | 23E   | 31      |
| 313923021000000000  | HILBERT BRITNEY N &    | 13190 SW PEMBROKE CIR N, LAKE SUZY, FL 34269   | 13190 SW PEMBROKE CIR N, LAKE SUZY, FL 34269 | Single Family  | 39S      | 23E   | 31      |
| 313923021000000000  | BREEN J ROBERT &       | 13136 SW PEMBROKE CIR N, LAKE SUZY, FL 34269   | 13136 SW PEMBROKE CIR N, LAKE SUZY, FL 34269 | Single Family  | 39S      | 23E   | 31      |
| 313923021000000000  | HTWE KYAW Z &          | 12932 SW DAVID DR, LAKE SUZY, FL 34269         | 13362 SW PEMBROKE CIR N, LAKE SUZY, FL 34269 | Single Family  | 39S      | 23E   | 31      |
| 313923021000000000  | NEWMAN PHILLIP TR &    | 12720 SW PEMBROKE CIR N, LAKE SUZY, FL 34269   | 13356 SW PEMBROKE CIR N, LAKE SUZY, FL 34269 | Single Family  | 39S      | 23E   | 31      |
| 313923021000000000  | NEWMAN PHILLIP TR &    | 12720 SW PEMBROKE CIR N, LAKE SUZY, FL 34269   | 13282 SW PEMBROKE CIR N, LAKE SUZY, FL 34269 | Single Family  | 39S      | 23E   | 31      |
| 313923021000000000  | NEWMAN PHILLIP TR &    | 12720 SW PEMBROKE CIR N, LAKE SUZY, FL 34269   | 13134 SW PEMBROKE CIR N, LAKE SUZY, FL 34269 | Single Family  | 39S      | 23E   | 31      |
| 313923021000000000  | HOVANCIK JOHN J &      | 113 STUBER RD, NEW BRIGHTON, PA 15066          | 13398 SW PEMBROKE CIR N, LAKE SUZY, FL 34269 | Single Family  | 39S      | 23E   | 31      |
| 313923021000000000  | OKUN NANCY             | 13442 SW PEMBROKE CIR N, LAKE SUZY, FL 34269   | 13442 SW PEMBROKE CIR N, LAKE SUZY, FL 34269 | Single Family  | 39S      | 23E   | 31      |
| 313923021000000000  | SCUDDER CHARLES T      | 13436 SW PEMBROKE CIR N, LAKE SUZY, FL 34269   | 13436 SW PEMBROKE CIR N, LAKE SUZY, FL 34269 | Single Family  | 39S      | 23E   | 31      |
| 313923021000000000  | REILLY JOHN B          | 13420 SW PEMBROKE CIR N, LAKE SUZY, FL 34269   | 13420 SW PEMBROKE CIR N, LAKE SUZY, FL 34269 | Single Family  | 39S      | 23E   | 31      |
| 313923021000000000  | ELDRIDGE ANDREW F TR   | 13412 SW PEMBROKE CIR N, LAKE SUZY, FL 34269   | 13412 SW PEMBROKE CIR N, LAKE SUZY, FL 34269 | Single Family  | 39S      | 23E   | 31      |
| 313923021000000000  | MATHEWS MICHELE        | 13406 SW PEMBROKE CIR N, LAKE SUZY, FL 34269   | 13406 SW PEMBROKE CIR N, LAKE SUZY, FL 34269 | Single Family  | 39S      | 23E   | 31      |

| Table A-4 - Peace River Reservoir #2 Maximum Reservoir Level Dam Breach               |                     |   |  |               |          |       |         |
|---|---------------------|---|--|---------------|----------|-------|---------|
| DeSoto County Residents and Businesses within 4 and 8 Hour Time to 1-Foot Flood Depth |                     |   |  |               |          |       |         |
| Account (Parcel ID)   | Owner Name          | Owner Street Address                            | Location Address                             | Land Use      | Township | Range | Section |
| 313923021000000000  | ADAMS AVA D TR      | 13380 SW PEMBROKE CIR N, LAKE SUZY, FL 34269    | 13380 SW PEMBROKE CIR N, LAKE SUZY, FL 34269 | Single Family | 39S      | 23E   | 31      |
| 313923021000000000  | GRIMES PEGGY        | 13348 SW PEMBROKE CIR N, LAKE SUZY, FL 34269    | 13348 SW PEMBROKE CIR N, LAKE SUZY, FL 34269 | Single Family | 39S      | 23E   | 31      |
| 313923021000000000  | SABELLA JOANN M     | 13340 SW PEMBROKE CIR N, LAKE SUZY, FL 34269    | 13340 SW PEMBROKE CIR N, LAKE SUZY, FL 34269 | Single Family | 39S      | 23E   | 31      |
| 313923021000000000  | SHUMAN ROBERTA A    | 13336 SW PEMBROKE CIR N, LAKE SUZY, FL 34269    | 13336 SW PEMBROKE CIR N, LAKE SUZY, FL 34269 | Single Family | 39S      | 23E   | 31      |
| 313923021000000000  | GRUBER BARBARA A    | 13330 SW PEMBROKE CIR N, LAKE SUZY, FL 34269    | 13330 SW PEMBROKE CIR N, LAKE SUZY, FL 34269 | Single Family | 39S      | 23E   | 31      |
| 313923021000000000  | VOZZO MICHAEL       | 13292 SW PEMBROKE CIR N, LAKE SUZY, FL 34269    | 13292 SW PEMBROKE CIR N, LAKE SUZY, FL 34269 | Single Family | 39S      | 23E   | 31      |
| 313923021000000000  | FENTRESS KAREN A    | 13241 SW PEMBROKE CIR N, LAKE SUZY, FL 34269    | 13266 SW PEMBROKE CIR N, LAKE SUZY, FL 34269 | Single Family | 39S      | 23E   | 31      |
| 313923021000000000  | DILENA TERESA ROSE  | 13260 SW PEMBROKE CIR N, LAKE SUZY, FL 34269    | 13260 SW PEMBROKE CIR N, LAKE SUZY, FL 34269 | Single Family | 39S      | 23E   | 31      |
| 313923021000000000  | DARENBERG T PAUL    | PO BOX 1483, MONTAUK, NY 11954                  | 13230 SW PEMBROKE CIR N, LAKE SUZY, FL 34269 | Single Family | 39S      | 23E   | 31      |
| 313923021000000000  | SAIN JAY            | 13220 SW PEMBROKE CIR N, LAKE SUZY, FL 34269    | 13220 SW PEMBROKE CIR N, LAKE SUZY, FL 34269 | Single Family | 39S      | 23E   | 31      |
| 313923021000000000  | DUNLOP DENISE       | 13200 SW PEMBROKE CIR N, LAKE SUZY, FL 34269    | 13200 SW PEMBROKE CIR N, LAKE SUZY, FL 34269 | Single Family | 39S      | 23E   | 31      |
| 313923021000000000  | BOEREM DANIEL       | PO BOX 897, MONTAUK, NY 11954                   | 13180 SW PEMBROKE CIR N, LAKE SUZY, FL 34269 | Single Family | 39S      | 23E   | 31      |
| 313923021000000000  | PARKER LOIS GRIZZLE | 13170 SW PEMBROKE CIR N, LAKE SUZY, FL 34269    | 13170 SW PEMBROKE CIR N, LAKE SUZY, FL 34269 | Single Family | 39S      | 23E   | 31      |
| 313923021000000000  | PLONTZ EVELYN A     | 13160 SW PEMBROKE CIR N, LAKE SUZY, FL 34269    | 13160 SW PEMBROKE CIR N, LAKE SUZY, FL 34269 | Single Family | 39S      | 23E   | 31      |
| 313923021000000000  | PODOLAK KATHLEEN TR | 13152 SW PEMBROKE CIR N, LAKE SUZY, FL 34269    | 13152 SW PEMBROKE CIR N, LAKE SUZY, FL 34269 | Single Family | 39S      | 23E   | 31      |
| 313923021000000000  | RUSH ANITA E TR     | 13140 SW PEMBROKE CIR N, LAKE SUZY, FL 34269    | 13140 SW PEMBROKE CIR N, LAKE SUZY, FL 34269 | Single Family | 39S      | 23E   | 31      |
| 313923028300300000  | WERTMAN RICHARD M & | 311 PINEWOODS RD, MELROSE, NY 12121             | 13028 SW PEMBROKE CIR S, LAKE SUZY, FL 34269 | Single Family | 39S      | 23E   | 31      |
| 313923028300300000  | CAREY STEVEN A &    | 13048 SW PEMBROKE CIRCLE S, LAKE SUZY, FL 34269 | 13048 SW PEMBROKE CIR S, LAKE SUZY, FL 34269 | Single Family | 39S      | 23E   | 31      |
| 313923028300400000  | JAMES MICHELLE D &  | 3980 LAKEWOOD DR, CLARKSVILLE, TN 37043         | 13439 SW PEMBROKE CIR N, LAKE SUZY, FL 34269 | Single Family | 39S      | 23E   | 31      |
| 313923028300400000  | GRANT WILLIAM B &   | 155 CAROLINA CLUB DR, GRANDY, NC 27939          | 13261 SW PEMBROKE CIR N, LAKE SUZY, FL 34269 | Single Family | 39S      | 23E   | 31      |
| 313923028300400000  | GARVEY JOHN W &     | 13413 SW PEMBROKE CIR N, LAKE SUZY, FL 34269    | 13413 SW PEMBROKE CIR N, LAKE SUZY, FL 34269 | Single Family | 39S      | 23E   | 31      |
| 313923028300400000  | PINA JORGE          | 13399 SW PEMBROKE CIR N, LAKE SUZY, FL 34269    | 13399 SW PEMBROKE CIR N, LAKE SUZY, FL 34269 | Single Family | 39S      | 23E   | 31      |
| 313923028300400000  | OCHSTEIN BARRY &    | 13347 SW PEMBROKE CIR N, LAKE SUZY, FL 34269    | 13347 SW PEMBROKE CIR N, LAKE SUZY, FL 34269 | Single Family | 39S      | 23E   | 31      |

| Table A-4 - Peace River Reservoir #2 Maximum Reservoir Level Dam Breach               |                       |  |  |  |          |       |         |
|---|-----------------------|--|--|--|----------|-------|---------|
| DeSoto County Residents and Businesses within 4 and 8 Hour Time to 1-Foot Flood Depth |                       |  |  |  |          |       |         |
| Account (Parcel ID)   | Owner Name            | Owner Street Address                                 | Location Address                             | Land Use   | Township | Range | Section |
| 313923028300400000  | FISHER JAMES II &     | 13335 SW PEMBROKE CIR N, LAKE SUZY, FL 34269         | 13335 SW PEMBROKE CIR N, LAKE SUZY, FL 34269 | Single Family  | 39S      | 23E   | 31      |
| 313923028300400000  | DELMONICO JEFFREY J & | 13313 SW PEMBROKE CIR N, LAKE SUZY, FL 34269         | 13313 SW PEMBROKE CIR N, LAKE SUZY, FL 34269 | Single Family  | 39S      | 23E   | 31      |
| 313923028300400000  | BROUMAS JOHN R &      | 13293 SW PEMBROKE CIR N, LAKE SUZY, FL 34269         | 13293 SW PEMBROKE CIR N, LAKE SUZY, FL 34269 | Single Family  | 39S      | 23E   | 31      |
| 313923028300400000  | STEWART DAVID L &     | 13275 PEMBROKE CIR N, LAKE SUZY, FL 34269            | 13275 SW PEMBROKE CIR N, LAKE SUZY, FL 34269 | Single Family  | 39S      | 23E   | 31      |
| 313923028300400000  | FENTRESS GEORGE L &   | 13241 SW PEMBROKE CIR N, ARCADIA, FL 34269           | 13241 SW PEMBROKE CIR N, LAKE SUZY, FL 34269 | Single Family  | 39S      | 23E   | 31      |
| 313923028300400000  | DUNN LEROY C &        | 13189 SW PEMBROKE CIR N, LAKE SUZY, FL 34269         | 13189 SW PEMBROKE CIR N, LAKE SUZY, FL 34269 | Single Family  | 39S      | 23E   | 31      |
| 313923028300400000  | BROWN TIMOTHY J &     | 13167 SW PEMBROKE CIR N, LAKE SUZY, FL 34269         | 13167 SW PEMBROKE CIR N, LAKE SUZY, FL 34269 | Single Family  | 39S      | 23E   | 31      |
| 313923028300400000  | COHEN MAURICE N &     | 13150 SW PEMBROKE CIR S, LAKE SUZY, FL 34269         | 13150 SW PEMBROKE CIR S, LAKE SUZY, FL 34269 | Single Family  | 39S      | 23E   | 31      |
| 313923028300400000  | YANKOVITCH CONNIE A & | 13130 SW PEMBROKE CIR S, LAKE SUZY, FL 34269         | 13130 SW PEMBROKE CIR S, LAKE SUZY, FL 34269 | Single Family  | 39S      | 23E   | 31      |
| 313923028300400000  | GROVER DEBORAH        | 13443 SW PEMBROKE CIR N, LAKE SUZY, FL 34269         | 13443 SW PEMBROKE CIR N, LAKE SUZY, FL 34269 | Single Family  | 39S      | 23E   | 31      |
| 313923028300400000  | LARRIMORE WILLIAM     | 1509 BRANCHWOOD TERR, GAMBRILLS, MD 21054            | 13381 SW PEMBROKE CIR N, LAKE SUZY, FL 34269 | Single Family  | 39S      | 23E   | 31      |
| 313923028300400000  | HOWE MATTHEW M        | 13361 SW PEMBROKE CIR N, LAKE SUZY, FL 34269         | 13361 SW PEMBROKE CIR N, LAKE SUZY, FL 34269 | Single Family  | 39S      | 23E   | 31      |
| 313923028300400000  | GRAUL PHILIP          | 13227 SW PEMBROKE CIR N, LAKE SUZY, FL 34269         | 13227 SW PEMBROKE CIR N, LAKE SUZY, FL 34269 | Single Family  | 39S      | 23E   | 31      |
| 313923028300400000  | LODES DANIEL          | 2000 RIO DE JANEIRO AVE STE 4, PUNTA GORDA, FL 33983 | 13207 SW PEMBROKE CIR N, LAKE SUZY, FL 34269 | Single Family  | 39S      | 23E   | 31      |
| 323923000001000000  | DEVELOPERS DEPOT INC  | 301 W PLATT ST STE 28, TAMPA, FL 33606               | SW CO RD 769, LAKE SUZY, FL 34269            | Vacant Commercial  | 39S      | 23E   | 32      |
| 323923022200100000  | SHEPARD HOUSE LLC     | 12135 SW EGRET CIR, LAKE SUZY, FL 34269              | 12631 SW CO RD 769, LAKE SUZY, FL 34269      | Acreage not zoned agricultural - with/without extra features | 39S      | 23E   | 32      |
| 323923022214500000  | LILLE KEVIN D &       | 11770 SW SAMIAMI TRAIL, LAKE SUZY, FL 34269          | 11770 SW SAMIAMI TRL, LAKE SUZY, FL 34269    | Single Family  | 39S      | 23E   | 32      |
| 323923022214500000  | LILLE KEVIN D &       | 11770 SW SAMIAMI TRAIL, LAKE SUZY, FL 34269          | SW SAMIAMI TRL, LAKE SUZY, FL 34269          | Vacant Residential   | 39S      | 23E   | 32      |
| 323923022214600000  | SHEPARD HOUSE LLC     | 12135 SW EGRET CIR, LAKE SUZY, FL 34269              | SW SAMIAMI TRL, LAKE SUZY, FL 34269          | Vacant Commercial  | 39S      | 23E   | 32      |
| 323923022215800000  | PROVENCAL TODD S &    | 11860 SW SAMIAMI TRAIL, LAKE SUZY, FL 34269          | 11860 SW SAMIAMI TRL, LAKE SUZY, FL 34269    | Single Family  | 39S      | 23E   | 32      |
| 343823000000130000  | AMENDOLA ANDREW M &   | 9101 SW LIPE RD, ARCADIA, FL 34266                   | 9101 SW LIPE RD, ARCADIA, FL 34266           | Single Family  | 38S      | 23E   | 34      |
| 343823000000340000  | RHOADES JOSHUA &      | C/O OF LYNDE BIGSBY, ARCADIA, FL 34269               | SW CO RD 769, ARCADIA, FL 34266              | Vacant Residential   | 38S      | 23E   | 34      |
| 343823000000360000  | DAUGHTREY DWIGHT      | 6816 SW CO RD 769, ARCADIA, FL 34266                 | 6760 SW CO RD 769, ARCADIA, FL 34266         | Grazing land soil capability Class II                        | 38S      | 23E   | 34      |

| Table A-4 - Peace River Reservoir #2 Maximum Reservoir Level Dam Breach               |                               |   |   |   |          |       |         |
|---|-------------------------------|---|---|---|----------|-------|---------|
| DeSoto County Residents and Businesses within 4 and 8 Hour Time to 1-Foot Flood Depth |                               |   |   |   |          |       |         |
| Account (Parcel ID)   | Owner Name                    | Owner Street Address                          | Location Address                              | Land Use  | Township | Range | Section |
| 343823000000510000  | ADAMS ETHAN M &               | 9300 SW FT WINDER ST, ARCADIA, FL 34269       | SW FORT WINDER ST, ARCADIA, FL 34266          | Grazing land soil capability Class II   | 38S      | 23E   | 34      |
| 343823000000600000  | ADAMS ETHAN M &               | 9300 SW FT WINDER ST, ARCADIA, FL 34269       | SW FORT WINDER ST, ARCADIA, FL 34266          | Grazing land soil capability Class II   | 38S      | 23E   | 34      |
| 343823000098070000  | FOWLKES RICHARD L &           | 140 N INDIANA AVE, ENGLEWOOD, FL 34223        | 9270 SW LIPE RD, ARCADIA, FL 34266            | Single Family   | 38S      | 23E   | 34      |
| 343823009800000000  | FARIA PAUL &                  | 9676 SW SOUTHERN DREAMS RD, ARCADIA, FL 34266 | 9676 SW SOUTHERN DREAMS RD, ARCADIA, FL 34266 | Grazing land soil capability Class II   | 38S      | 23E   | 34      |
| 343823009800000000  | PURSELL ANDREW JOSEPH &       | 9654 SW SOUTHERN DREAMS RD, ARCADIA, FL 34269 | 9654 SW SOUTHERN DREAMS RD, ARCADIA, FL 34266 | Single Family   | 38S      | 23E   | 34      |
| 353823000000100000  | GODFREY SAMUEL JONES III      | 3013 W PALMIRA AVE, TAMPA, FL 33629           | SW CO RD 769, ARCADIA, FL 34266               | Grazing land soil capability Class II   | 38S      | 23E   | 35      |
| 353823000000300000  | CLINE JANENE                  | 5652 SW CO RD 769, ARCADIA, FL 34269          | SW CO RD 769, ARCADIA, FL 34266               | Grazing land soil capability Class IV   | 38S      | 23E   | 35      |
| 353823000000330000  | TIITF/STATE OF FLORIDA        | 3000 COMMONWEALTH BLVD, TALLAHASSEE, FL 32399 | SW AURIN GRADE, ARCADIA, FL 34266             | Vacant Governmental   | 38S      | 23E   | 35      |
| 353823000000340000  | BIGSBY LYNDE &                | RHOADES JOSHUA TIC, ARCADIA, FL 34269         | SW CO RD 769, ARCADIA, FL 34266               | Grazing land soil capability Class IV   | 38S      | 23E   | 35      |
| 353823000000400000  | BIGSBY LYNDE &                | RHOADES JOSHUA TIC, ARCADIA, FL 34269         | SW CO RD 769, ARCADIA, FL 34266               | Grazing land soil capability Class IV   | 38S      | 23E   | 35      |
| 353823000000510000  | BIGSBY LYNDE                  | 6634 SW CO RD 769, ARCADIA, FL 34269          | 6634 SW CO RD 769, ARCADIA, FL 34266          | Grazing land soil capability Class IV   | 38S      | 23E   | 35      |
| 353823000000520000  | DAUGHTREY DWIGHT              | 6816 SW CR 769, ARCADIA, FL 34266             | SW CO RD 769, ARCADIA, FL 34266               | Grazing land soil capability Class II   | 38S      | 23E   | 35      |
| 353823000000540000  | RHOADES JOSHUA &              | C/O LYNDE BIGSBY, ARCADIA, FL 34269           | 6650 SW CO RD 769, ARCADIA, FL 34266          | Grazing land soil capability Class III  | 38S      | 23E   | 35      |
| 353823000000550000  | DAUGHTREY DWIGHT              | 6760 SW CO RD 769, ARCADIA, FL 34269          | SW CO RD 769, ARCADIA, FL 34266               | Grazing land soil capability Class II   | 38S      | 23E   | 35      |
| 353823000000600000  | ADAMS ETHAN M                 | 9300 SW FORT WINDER ST, ARCADIA, FL 34269     | SW FORT WINDER ST, ARCADIA, FL 34266          | Grazing land soil capability Class II   | 38S      | 23E   | 35      |
| 3538230000004170000   | ACOSTA BONNIE A &             | 6580 SW CO RD 769, ARCADIA, FL 34269          | 6580 SW CO RD 769, ARCADIA, FL 34266          | Grazing land soil capability Class II   | 38S      | 23E   | 35      |
| 353923000000400000  | AMERICAN SOFTWARE CAPITAL INC | 136-20 38TH AVE STE 9C, QUEENS, NY 11354      | SW SUNNYBREEZE RD, ARCADIA, FL 34269          | Acreage not zoned agricultural - with/without extra features                        | 39S      | 23E   | 35      |
| 3539230000004630000   | WATSON CHARLES D &            | 8471 SW SILVER KING DR, ARCADIA, FL 34269     | 8471 SW SILVER KING DR, ARCADIA, FL 34269     | Single Family   | 39S      | 23E   | 35      |
| 363823000000100000  | CLINE JANENE                  | 5652 SW CO RD 769, ARCADIA, FL 34269          | SW BARNWELL ST, ARCADIA, FL 34266             | Grazing land soil capability Class IV   | 38S      | 23E   | 36      |
| 363823000000110000  | TIITF/STATE OF FLORIDA        | 3000 COMMONWEALTH BLVD, TALLAHASSEE, FL 32399 | 6960 SW AURIN GRADE, ARCADIA, FL 34266        | State, other than military, forests, parks, recreational areas, colleges, hospitals | 38S      | 23E   | 36      |
| 223923009300000000000000  | WILD GATOR PROPERTY LLC       | 606 53RD AVE N, SAINT PETERSBURG, FL 33703    | 10501 SW RIVERVIEW CIR, ARCADIA, FL 34269     | Vacant Residential  | 39S      | 23E   | 22      |
| 0000000000000000000000  | MERKEL JAMES P &              | 9747 SW RIVERVIEW CIR, ARCADIA, FL 34269      | 9747 SW RIVERVIEW CIR, ARCADIA, FL 34269      | Single Family   | 39S      | 23E   | 22      |
| 2239230093000000000000  | LAURIA PAMELA                 | 6236 FAIRWAY BLVD, APOLLO BEACH, FL 33572     | 10421 SW RIVERVIEW CIR, ARCADIA, FL 34269     | Vacant Residential  | 39S      | 23E   | 22      |

| Table A-4 - Peace River Reservoir #2 Maximum Reservoir Level Dam Breach               |                        |  |   |                                    |          |       |         |
|---|------------------------|--|---|------------------------------------|----------|-------|---------|
| DeSoto County Residents and Businesses within 4 and 8 Hour Time to 1-Foot Flood Depth |                        |  |   |                                    |          |       |         |
| Account (Parcel ID)   | Owner Name             | Owner Street Address                         | Location Address                          | Land Use                           | Township | Range | Section |
| 2239230093000000000000  | OSTEEN JANIS S &       | 10405 SW RIVERVIEW CIR, ARCADIA, FL 34266    | 10405 SW RIVERVIEW CIR, ARCADIA, FL 34269 | Single Family                      | 39S      | 23E   | 22      |
| 2239230093000000000000  | VOISARD RHONDA         | 9739 SW SHORT DR, ARCADIA, FL 34269          | 9739 SW SHORT DR, ARCADIA, FL 34269       | Single Family                      | 39S      | 23E   | 22      |
| 2239230093000000000000  | SNOOK DAVID            | 9827 SW RIVERVIEW CIR, ARCADIA, FL 34269     | 9827 SW RIVERVIEW CIR, ARCADIA, FL 34269  | Single Family                      | 39S      | 23E   | 22      |
| 2239230093000000000000  | CONNER WILLIAM         | 9686 SW YACHT DR, ARCADIA, FL 34269          | 9813 SW RIVERVIEW CIR, ARCADIA, FL 34269  | Multi-family - fewer than 10 units | 39S      | 23E   | 22      |
| 0000000000000000000000  | JULIUS ROBERT D &      | 9795 RIVERVIEW CIR SW, ARCADIA, FL 34269     | 9795 SW RIVERVIEW CIR, ARCADIA, FL 34269  | Single Family                      | 39S      | 23E   | 22      |
| 2239230093000000000000  | HAWKINSON DAVID        | 44603 142ND ST, WAUBAY, SD 57273             | 9761 SW RIVERVIEW CIR, ARCADIA, FL 34269  | Single Family                      | 39S      | 23E   | 22      |
| 2239230093000000000000  | MCELHANEY DELMER ALLEN | 9731 SW RIVERVIEW CIR, ARCADIA, FL 34269     | 9731 SW RIVERVIEW CIR, ARCADIA, FL 34269  | Multi-family - fewer than 10 units | 39S      | 23E   | 22      |
| 223923009300B00010  | HOWARD RONNIE R TR     | 10520SW RIVERVIEW CIR, ARCADIA, FL 34269     | 10520 SW RIVERVIEW CIR, ARCADIA, FL 34269 | Single Family                      | 39S      | 23E   | 22      |
| 223923009300B00040  | SHIPLEY PAUL E &       | 393 CHERRY TREE RD, BURKESVILLE, KY 42717    | 10490 SW RIVERVIEW CIR, ARCADIA, FL 34269 | Mobile Homes                       | 39S      | 23E   | 22      |
| 223923009300B00060  | HUDSON MARK            | 5948 MYAKKA VALLEY TRL, SARASOTA, FL 34241   | 10470 SW RIVERVIEW CIR, ARCADIA, FL 34269 | Mobile Homes                       | 39S      | 23E   | 22      |
| 223923009300B00070  | PHILLIPS TROY G &      | 874 KNARR VALLEY RD, ALMOND, NY 14804        | 10460 SW RIVERVIEW CIR, ARCADIA, FL 34269 | Mobile Homes                       | 39S      | 23E   | 22      |
| 223923009300B00080  | BROWN SHAWN A L        | 10450 SW RIVERVIEW CIR, ARCADIA, FL 34266    | 10450 SW RIVERVIEW CIR, ARCADIA, FL 34269 | Single Family                      | 39S      | 23E   | 22      |
| 223923009300B00090  | ANDERSON JEFFREY L     | 10450 SW RIVERVIEW CIR, ARCADIA, FL 34269    | SW RIVERVIEW CIR, ARCADIA, FL 34269       | Vacant Residential                 | 39S      | 23E   | 22      |
| 223923009300B00100  | GREEN DOUG &           | 10420 RIVERVIEW CIR, ARCADIA, FL 34269       | SW RIVERVIEW CIR, ARCADIA, FL 34269       | Vacant Residential                 | 39S      | 23E   | 22      |
| 223923009300B00110  | GREEN DOUG &           | 10420 RIVERVIEW CIR, ARCADIA, FL 34269       | 10420 SW RIVERVIEW CIR, ARCADIA, FL 34269 | Mobile Homes                       | 39S      | 23E   | 22      |
| 223923009300B00120  | BOROS JULIUS ROBERT    | 10400 SW RIVERVIEW CIR, ARCADIA, FL 34269    | 10400 SW RIVERVIEW CIR, ARCADIA, FL 34269 | Mobile Homes                       | 39S      | 23E   | 22      |
| 223923009300B00140  | LOPEZ ALBA E           | 10370 SW RIVERVIEW CIR, ARCADIA, FL 34269    | 10390 SW RIVERVIEW CIR, ARCADIA, FL 34269 | Single Family                      | 39S      | 23E   | 22      |
| 223923009300B00170  | MURPHY GEORGE W &      | 10360 SW RIVERVIEW CIRCLE, ARCADIA, FL 34266 | 10360 SW RIVERVIEW CIR, ARCADIA, FL 34269 | Mobile Homes                       | 39S      | 23E   | 22      |
| 223923009300B00180  | LANGDON RODGER D       | 2353 MAPLE AVE, FT MYERS, FL 33901           | 10350 SW RIVERVIEW CIR, ARCADIA, FL 34269 | Single Family                      | 39S      | 23E   | 22      |
| 223923009300B00190  | SHERIDAN MARK EDWARD   | 10330 SW RIVERVIEW CIR, ARCADIA, FL 34269    | 10330 SW RIVERVIEW CIR, ARCADIA, FL 34269 | Single Family                      | 39S      | 23E   | 22      |
| 223923009300B00220  | CONNER WILLIAM M       | 9686 SW YACHT DR, ARCADIA, FL 34269          | 10310 SW RIVERVIEW CIR, ARCADIA, FL 34269 | Mobile Homes                       | 39S      | 23E   | 22      |
| 223923009300B00230  | HEITMANN WILLIAM J     | 10300 SW RIVERVIEW CIR, ARCADIA, FL 34269    | 10300 SW RIVERVIEW CIR, ARCADIA, FL 34269 | Single Family                      | 39S      | 23E   | 22      |
| 223923009300B00240  | CLARKE GARY &          | 10290 RIVERVIEW CIR, ARCADIA, FL 34269       | 10290 SW RIVERVIEW CIR, ARCADIA, FL 34269 | Mobile Homes                       | 39S      | 23E   | 22      |

| Table A-4 - Peace River Reservoir #2 Maximum Reservoir Level Dam Breach               |                           |  |   |                                    |          |       |         |
|---|---------------------------|--|---|------------------------------------|----------|-------|---------|
| DeSoto County Residents and Businesses within 4 and 8 Hour Time to 1-Foot Flood Depth |                           |  |   |                                    |          |       |         |
| Account (Parcel ID)   | Owner Name                | Owner Street Address                       | Location Address                          | Land Use                           | Township | Range | Section |
| 223923009300B00250  | NORMAN BENJAMIN R &       | 102 MIAMI ST, BURLINGTON, KS 66839         | 10280 SW RIVERVIEW CIR, ARCADIA, FL 34269 | Mobile Homes                       | 39S      | 23E   | 22      |
| 223923009300B00260  | BAGGERLY BARBARA &        | KERKES CHANETTE JT/ROS, MARSHALL, MI 49068 | 10260 SW RIVERVIEW CIR, ARCADIA, FL 34269 | Single Family                      | 39S      | 23E   | 22      |
| 223923009300B00280  | FOULK VICTOR D &          | 10222 SW RIVERVIEW CIR, ARCADIA, FL 34269  | 10250 SW RIVERVIEW CIR, ARCADIA, FL 34269 | Mobile Homes                       | 39S      | 23E   | 22      |
| 223923009300B00290  | DELOGE ERNEST J &         | 10230 SW RIVERVIEW CIR, ARCADIA, FL 34266  | 10240 SW RIVERVIEW CIR, ARCADIA, FL 34269 | Vacant Residential                 | 39S      | 23E   | 22      |
| 223923009300B00300  | DELOGE PHYLLIS J          | 10230 SW RIVERVIEW CIR, ARCADIA, FL 34269  | 10230 SW RIVERVIEW CIR, ARCADIA, FL 34269 | Single Family                      | 39S      | 23E   | 22      |
| 223923009300B00310  | FOULK VICTOR D &          | 10222 SW RIVERVIEW CIR, ARCADIA, FL 34269  | 10220 SW RIVERVIEW CIR, ARCADIA, FL 34269 | Multi-family - fewer than 10 units | 39S      | 23E   | 22      |
| 223923009300B00340  | LIN STEVE WJ              | 15841 SW 14TH ST, PEMBROKE PINES, FL 33027 | 10192 SW RIVERVIEW CIR, ARCADIA, FL 34269 | Single Family                      | 39S      | 23E   | 22      |
| 223923009300B00350  | KLEINHAUS LINDA C &       | 10162 SW RIVERVIEW CIR, ARCADIA, FL 34266  | 10182 SW RIVERVIEW CIR, ARCADIA, FL 34269 | Mobile Homes                       | 39S      | 23E   | 22      |
| 223923009300B00360  | KLEINHAUS DONALD L &      | 10162 SW RIVERVIEW CIR, ARCADIA, FL 34269  | 10172 SW RIVERVIEW CIR, ARCADIA, FL 34269 | Mobile Homes                       | 39S      | 23E   | 22      |
| 223923009300B00370  | KLEINHAUS DONALD L &      | 10162 SW RIVERVIEW CIR, ARCADIA, FL 34269  | 10162 SW RIVERVIEW CIR, ARCADIA, FL 34269 | Single Family                      | 39S      | 23E   | 22      |
| 223923009300B00380  | JOHNSON THOMAS C &        | 10134 SW RIVERVIEW CIR, ARCADIA, FL 34269  | 10134 SW RIVERVIEW CIR, ARCADIA, FL 34269 | Single Family                      | 39S      | 23E   | 22      |
| 223923009300BB001B  | 2951 JOA LLC              | 10555 W BERRY DR, LITTLETON, CO 80127      | SW RIVERVIEW CIR, ARCADIA, FL 34269       | Rivers and lakes, submerged lands  | 39S      | 23E   | 22      |
| 223923009300BB002B  | 2951 JOA LLC              | 10555 W BERRY DR, LITTLETON, CO 80127      | SW RIVERVIEW CIR, ARCADIA, FL 34269       | Rivers and lakes, submerged lands  | 39S      | 23E   | 22      |
| 223923009300BB003B  | KONDEL KENNETH W &        | KONDEL TONI A TR, ARCADIA, FL 34269        | SW RIVERVIEW CIR, ARCADIA, FL 34269       | Rivers and lakes, submerged lands  | 39S      | 23E   | 22      |
| 223923009300BB004B  | KONDEL PAUL A             | 9909 SW RIVERVIEW CIR, ARCADIA, FL 34269   | SW RIVERVIEW CIR, ARCADIA, FL 34269       | Rivers and lakes, submerged lands  | 39S      | 23E   | 22      |
| 223923009300BB005B  | LEONARD NORMAN S JR &     | 10047 SW RIVERVIEW CIR, ARCADIA, FL 34266  | SW RIVERVIEW CIR, ARCADIA, FL 34269       | Rivers and lakes, submerged lands  | 39S      | 23E   | 22      |
| 223923009300C00010  | 2951 JOA LLC              | 10555 W BERRY DR, LITTLETON, CO 80127      | 9738 SW SHORT DR, ARCADIA, FL 34269       | Vacant Residential                 | 39S      | 23E   | 22      |
| 223923009300C00020  | LEONARD NORMAN S &        | 10047 SW RIVERVIEW CIR, ARCADIA, FL 34269  | 10345 SW RIVERVIEW CIR, ARCADIA, FL 34269 | Single Family                      | 39S      | 23E   | 22      |
| 223923009300C00030  | WHITMIRE JOHN             | 10315 SW RIVERVIEW CIR, ARCADIA, FL 34269  | SW RIVERVIEW CIR, ARCADIA, FL 34269       | Vacant Residential                 | 39S      | 23E   | 22      |
| 223923009300C00040  | WHITMIRE JOHN             | 10315 SW RIVERVIEW CIR, ARCADIA, FL 34269  | 10315 SW RIVERVIEW CIR, ARCADIA, FL 34269 | Single Family                      | 39S      | 23E   | 22      |
| 223923009300C00050  | KONDEL KENNETH W &        | KONDEL TONI A TR, ARCADIA, FL 34269        | 10301 SW RIVERVIEW CIR, ARCADIA, FL 34269 | Vacant Residential                 | 39S      | 23E   | 22      |
| 223923009300C00070  | LAW ROBERT L &            | 100 N JACKSON, MT CARROLL, IL 61053        | 10265 SW RIVERVIEW CIR, ARCADIA, FL 34269 | Single Family                      | 39S      | 23E   | 22      |
| 223923009300C00090  | MATHEWSON KATIE ELIZABETH | 10235 SW RIVERVIEW CIR, ARCADIA, FL 34269  | 10235 SW RIVERVIEW CIR, ARCADIA, FL 34269 | Multi-family - fewer than 10 units | 39S      | 23E   | 22      |

| Table A-4 - Peace River Reservoir #2 Maximum Reservoir Level Dam Breach               |                           |   |   |                                    |          |       |         |
|---|---------------------------|---|---|------------------------------------|----------|-------|---------|
| DeSoto County Residents and Businesses within 4 and 8 Hour Time to 1-Foot Flood Depth |                           |   |   |                                    |          |       |         |
| Account (Parcel ID)   | Owner Name                | Owner Street Address                          | Location Address                          | Land Use                           | Township | Range | Section |
| 223923009300C00100  | DENNIS TERRY              | 10222 SW RIVERVIEW CIR, ARCADIA, FL 34269     | 10221 SW RIVERVIEW CIR, ARCADIA, FL 34269 | Vacant Residential                 | 39S      | 23E   | 22      |
| 223923009300C00110  | LEONARD NORMAN S JR &     | 10047 SW RIVERVIEW CIR, ARCADIA, FL 34269     | 10047 SW RIVERVIEW CIR, ARCADIA, FL 34269 | Single Family                      | 39S      | 23E   | 22      |
| 223923009300C00120  | NALE STEVEN &             | 14400 SW 30 CT, DAVIE, FL 33330               | 10001 SW RIVERVIEW CIR, ARCADIA, FL 34269 | Vacant Residential                 | 39S      | 23E   | 22      |
| 223923009300C00121  | NALE STEVEN &             | 14400 SW 30 CT, DAVIE, FL 33330               | 9997 SW RIVERVIEW CIR, ARCADIA, FL 34269  | Single Family                      | 39S      | 23E   | 22      |
| 223923009300C00130  | LAW ROBERT &              | 100 N JACKSON ST, MT CARROLL, IL 61053        | 9977 SW RIVERVIEW CIR, ARCADIA, FL 34269  | Vacant Residential                 | 39S      | 23E   | 22      |
| 223923009300C00140  | LAW ROBERT L &            | 100 N JACKSON ST, MT CARROLL, IL 61053        | 9941 SW RIVERVIEW CIR, ARCADIA, FL 34269  | Vacant Residential                 | 39S      | 23E   | 22      |
| 223923009300C00150  | KONDEL KENNETH W &        | KONDEL TONI A TR, ARCADIA, FL 34269           | 9923 SW RIVERVIEW CIR, ARCADIA, FL 34269  | Vacant Residential                 | 39S      | 23E   | 22      |
| 223923009300C00160  | KONDEL PAUL A             | 9909 SW RIVERVIEW CIR, ARCADIA, FL 34269      | 9909 SW RIVERVIEW CIR, ARCADIA, FL 34269  | Single Family                      | 39S      | 23E   | 22      |
| 223923009300C00170  | PINE MICHAEL T &          | MCNEIL DENNIS ET AL TIC, UNIONVILLE, MI 48767 | 9895 SW RIVERVIEW CIR, ARCADIA, FL 34269  | Single Family                      | 39S      | 23E   | 22      |
| 223923009300C00180  | GROVER JACK B             | 757 THOMAS AVE, ROCHESTER, NY 14617           | 9879 SW RIVERVIEW CIR, ARCADIA, FL 34269  | Single Family                      | 39S      | 23E   | 22      |
| 223923009300C00190  | KONDEL KENNETH            | 9865 SW RIVERVIEW CIR, ARCADIA, FL 34269      | 9865 SW RIVERVIEW CIR, ARCADIA, FL 34269  | Multi-family - fewer than 10 units | 39S      | 23E   | 22      |
| 26392300200000006B  | FREDERICK EMMETT JEFFRY & | P O BOX 486, FT OGDEN, FL 34267               | SW SUNNYBREEZE RD, ARCADIA, FL 34269      | Vacant Residential                 | 39S      | 23E   | 26      |
| 283923039900A00010  | MYERS GEORGE B III &      | 11139 SE WELCH AVE, ARCADIA, FL 34269         | 11139 SW WELCH AVE, ARCADIA, FL 34269     | Single Family                      | 39S      | 23E   | 28      |
| 283923039900A00020  | EATON RICHARD S TR &      | 31 HOWE RD, FAIRFIELD, ME 4937                | 11151 SW WELCH AVE, ARCADIA, FL 34269     | Mobile Homes                       | 39S      | 23E   | 28      |
| 283923039900A00030  | HILL WILLIAM F            | 11163 SW WELCH AVE, ARCADIA, FL 34269         | 11163 SW WELCH AVE, ARCADIA, FL 34269     | Mobile Homes                       | 39S      | 23E   | 28      |
| 283923039900A00040  | GIST MICHAEL R &          | GIST LACI C JT/ROS, ARCADIA, FL 34269         | 11177 SW WELCH AVE, ARCADIA, FL 34269     | Mobile Homes                       | 39S      | 23E   | 28      |
| 283923039900A00050  | AREND FAMILY LLC          | 2726 109TH ST, TOLEDO, OH 43611               | 11187 SW WELCH AVE, ARCADIA, FL 34269     | Mobile Homes                       | 39S      | 23E   | 28      |
| 283923039900A00060  | STROUD RAYMOND            | 11201 SW WELCH AVE, ARCADIA, FL 34266         | 11201 SW WELCH AVE, ARCADIA, FL 34269     | Mobile Homes                       | 39S      | 23E   | 28      |
| 283923039900A00070  | RUPPEL JEAN               | 6288 107TH AVE, SOUTH HAVEN, MI 49090         | 11209 SW WELCH AVE, ARCADIA, FL 34269     | Mobile Homes                       | 39S      | 23E   | 28      |
| 283923039900A00090  | FOULK RUTH A ESTATE       | 23346 ABERDEEN AVE, PT CHARLOTTE, FL 33952    | 11233 SW WELCH AVE, ARCADIA, FL 34269     | Mobile Homes                       | 39S      | 23E   | 28      |
| 283923039900A00100  | ELLENBECKER KELLY         | 11243 SW WELCH AVE, ARCADIA, FL 34269         | 11243 SW WELCH AVE, ARCADIA, FL 34269     | Mobile Homes                       | 39S      | 23E   | 28      |
| 283923039900A00110  | FLORIDA MOBILITY LLC      | 112 65TH ST E, BRADENTON, FL 34208            | 11255 SW WELCH AVE, ARCADIA, FL 34269     | Mobile Homes                       | 39S      | 23E   | 28      |
| 283923039900A00120  | ALLARD MARGARET M L/E     | 11269 SW WELCH AVE, ARCADIA, FL 34269         | 11269 SW WELCH AVE, ARCADIA, FL 34269     | Mobile Homes                       | 39S      | 23E   | 28      |



| Table A-4 - Peace River Reservoir #2 Maximum Reservoir Level Dam Breach               |                           |  |  |               |          |       |         |
|---|---------------------------|--|--|---------------|----------|-------|---------|
| DeSoto County Residents and Businesses within 4 and 8 Hour Time to 1-Foot Flood Depth |                           |  |  |               |          |       |         |
| Account (Parcel ID)   | Owner Name                | Owner Street Address                         | Location Address                         | Land Use      | Township | Range | Section |
| 283923039900A00140  | COYOUR WESLEY E &         | 11307 SW WELCH AVE, ARCADIA, FL 34269        | 11307 SW WELCH AVE, ARCADIA, FL 34269    | Mobile Homes  | 39S      | 23E   | 28      |
| 283923039900B00010  | MCCORMACK MARIA L/E       | 425 N LAKE DR, LORIDA, FL 33857              | 11148 SW WELCH AVE, ARCADIA, FL 34269    | Mobile Homes  | 39S      | 23E   | 28      |
| 283923039900B00020  | PIERRE P LORRAINE &       | 11162 SW WELCH AVE, ARCADIA, FL 34269        | 11162 SW WELCH AVE, ARCADIA, FL 34269    | Mobile Homes  | 39S      | 23E   | 28      |
| 283923039900B00030  | SPINNEWEBER SHAWN &       | 483 PORTMAN RD, BUTLER, PA 16002             | 11176 SW WELCH AVE, ARCADIA, FL 34269    | Mobile Homes  | 39S      | 23E   | 28      |
| 283923039900B00040  | PORTER LEE G              | 6447 W 550 N, SWITZ CITY, IN 47465           | 11186 SW WELCH AVE, ARCADIA, FL 34269    | Mobile Homes  | 39S      | 23E   | 28      |
| 283923039900B00050  | WIDENHOFER WALTER         | 164 PORTMAN RD, BUTLER, PA 16002             | 11200 SW WELCH AVE, ARCADIA, FL 34269    | Mobile Homes  | 39S      | 23E   | 28      |
| 283923039900B00060  | WIDENHOFER WALTER ANDREW  | 164 PORTMAN RD, BUTLER, PA 16002             | 11208 SW WELCH AVE, ARCADIA, FL 34269    | Mobile Homes  | 39S      | 23E   | 28      |
| 283923039900B00070  | YOBUCK JOHN S TR          | 9610 SW YACHT DR, ARCADIA, FL 34269          | 11222 SW WELCH AVE, ARCADIA, FL 34269    | Mobile Homes  | 39S      | 23E   | 28      |
| 283923039900B00090  | HARDMAN WILLIAM D &       | 11242 SW WELCH AVE, ARCADIA, FL 34266        | 11242 SW WELCH AVE, ARCADIA, FL 34269    | Mobile Homes  | 39S      | 23E   | 28      |
| 283923039900B00100  | RANGER JOHN R SR &        | 11254 SW WELCH AVE, ARCADIA, FL 34269        | 11254 SW WELCH AVE, ARCADIA, FL 34269    | Mobile Homes  | 39S      | 23E   | 28      |
| 283923039900B00110  | ALWOOD MARTIN R           | 2440 LANSING RD, CHARLOTTE, MI 48813         | 11268 SW WELCH AVE, ARCADIA, FL 34269    | Mobile Homes  | 39S      | 23E   | 28      |
| 283923039900B00120  | DEITER EDWARD A &         | 11278 SW WELCH AVE, ARCADIA, FL 34269        | 11278 SW WELCH AVE, ARCADIA, FL 34269    | Mobile Homes  | 39S      | 23E   | 28      |
| 283923039900B00130  | REGNIER CHRISTINE         | 11292 SW WELCH AVE, ARCADIA, FL 34266        | 11292 SW WELCH AVE, ARCADIA, FL 34269    | Mobile Homes  | 39S      | 23E   | 28      |
| 283923039900C00010  | PEACH INA &               | 26519 E 2700 NORTH RD, DWIGHT, IL 60420      | 11149 SW CRENSHAW AVE, ARCADIA, FL 34269 | Mobile Homes  | 39S      | 23E   | 28      |
| 283923039900C00020  | CASEY TIMOTHY P           | 11389 SW CRENSHAW AVE, ARCADIA, FL 34269     | 11163 SW CRENSHAW AVE, ARCADIA, FL 34269 | Mobile Homes  | 39S      | 23E   | 28      |
| 283923039900C00030  | ZIMMERMAN DAVID           | 11389 SW CRENSHAW AVE, ARCADIA, FL 34269     | 11177 SW CRENSHAW AVE, ARCADIA, FL 34269 | Single Family | 39S      | 23E   | 28      |
| 283923039900C00040  | PORTER LARRY GENE         | 9303 N 475 W, WORTHINGTON, IN 47471          | 11187 SW CRENSHAW AVE, ARCADIA, FL 34269 | Mobile Homes  | 39S      | 23E   | 28      |
| 283923039900C00050  | BOHMAN ORVILLE F          | PO BOX 415, LAFOLLETTE, TN 37766             | 11201 SW CRENSHAW AVE, ARCADIA, FL 34269 | Mobile Homes  | 39S      | 23E   | 28      |
| 283923039900C00070  | TRUDEAU MATTHEW &         | 11223 SW CRENSHAW AVE, ARCADIA, FL 34269     | 11223 SW CRENSHAW AVE, ARCADIA, FL 34269 | Mobile Homes  | 39S      | 23E   | 28      |
| 283923039900C00080  | CARR HORACE J &           | POLAND KAREN ET AL JT/ROS, ARCADIA, FL 34266 | 11233 SW CRENSHAW AVE, ARCADIA, FL 34269 | Mobile Homes  | 39S      | 23E   | 28      |
| 283923039900C00090  | DEMINT SHANNON &          | 16267 ORRICK AVE, PORT CHARLOTTE, FL 33954   | 11243 SW CRENSHAW AVE, ARCADIA, FL 34269 | Mobile Homes  | 39S      | 23E   | 28      |
| 283923039900C00100  | TARMAN ROY F TR &         | 11255 SW CRENSHAW AVE, ARCADIA, FL 34269     | 11255 SW CRENSHAW AVE, ARCADIA, FL 34269 | Mobile Homes  | 39S      | 23E   | 28      |
| 283923039900C00110  | MARTIN RICHARD A SR L/E & | 11269 SW CRENSHAW AVE, ARCADIA, FL 34266     | 11269 SW CRENSHAW AVE, ARCADIA, FL 34269 | Mobile Homes  | 39S      | 23E   | 28      |

| Table A-4 - Peace River Reservoir #2 Maximum Reservoir Level Dam Breach               |                          |  |  |                    |          |       |         |
|---|--------------------------|--|--|--------------------|----------|-------|---------|
| DeSoto County Residents and Businesses within 4 and 8 Hour Time to 1-Foot Flood Depth |                          |  |  |                    |          |       |         |
| Account (Parcel ID)   | Owner Name               | Owner Street Address                       | Location Address                           | Land Use           | Township | Range | Section |
| 283923039900C00120  | HOLT CHARLES B &         | 11279 SW CRENSHAW AVE, ARCADIA, FL 34269   | 11279 SW CRENSHAW AVE, ARCADIA, FL 34269   | Mobile Homes       | 39S      | 23E   | 28      |
| 283923039900C00140  | WEAVER CHERYL L          | 11309 SW CRENSHAW AVE, ARCADIA, FL 34269   | 11309 SW CRENSHAW AVE, ARCADIA, FL 34269   | Mobile Homes       | 39S      | 23E   | 28      |
| 293923036200A00040  | KUSY STANLEY &           | 11950 SW CO RD 769, ARCADIA, FL 34269      | 11950 SW CO RD 769, ARCADIA, FL 34269      | Mobile Homes       | 39S      | 23E   | 29      |
| 293923036200A00050  | NELSON CINDY R           | 411 KELLY DR, TAYLORSVILLE, KY 40071       | 11938 SW CO RD 769, ARCADIA, FL 34269      | Vacant Residential | 39S      | 23E   | 29      |
| 293923036200A00060  | MCMANNIS DONALD L ESTATE | 11943 SW NEWMAN TR, ARCADIA, FL 34269      | 11922 SW CO RD 769, ARCADIA, FL 34269      | Mobile Homes       | 39S      | 23E   | 29      |
| 293923036200A00070  | HERRING SUE B            | 9689 SW ANCHOR DR, ARCADIA, FL 34269       | 11920 SW CO RD 769, ARCADIA, FL 34269      | Single Family      | 39S      | 23E   | 29      |
| 293923036200A00080  | MALAVE LUIS M &          | 11894 SW COUNTY RD 769, ARCADIA, FL 34269  | 11894 SW CO RD 769, ARCADIA, FL 34269      | Single Family      | 39S      | 23E   | 29      |
| 293923036200A00090  | ADELSON PAM              | 528 TAMO-SHANTER LN, PUNTA GORDA, FL 33982 | 11923 SW SPRING LAKE DR, ARCADIA, FL 34269 | Mobile Homes       | 39S      | 23E   | 29      |
| 293923036200A00110  | PHILO LYLE W ESTATE      | 1415 ROOSEVELT ST, LANSING, MI 48915       | 11842 SW CO RD 769, ARCADIA, FL 34269      | Vacant Residential | 39S      | 23E   | 29      |
| 293923036200A00120  | CARPENTER JOYCE A &      | 30420 BERMONT RD, PUNTA GORDA, FL 33982    | 11826 SW CO RD 769, ARCADIA, FL 34269      | Mobile Homes       | 39S      | 23E   | 29      |
| 293923036200A00130  | GUZMAN MARIA             | 11816 SW CO RD 769, ARCADIA, FL 34266      | 11816 SW CO RD 769, ARCADIA, FL 34269      | Mobile Homes       | 39S      | 23E   | 29      |
| 293923036200A00140  | GUZMAN MARIA             | 11816 SW CO RD 769, ARCADIA, FL 34266      | 11800 SW CO RD 769, ARCADIA, FL 34269      | Vacant Residential | 39S      | 23E   | 29      |
| 293923036200A00150  | SANTOS FERMIN COLON      | 11826 SW CO RD 769, ARCADIA, FL 34269      | 11784 SW CO RD 769, ARCADIA, FL 34269      | Vacant Residential | 39S      | 23E   | 29      |
| 293923036200A00160  | GOLONSKA LARRY C &       | 8402 S EBERHART, CLARE, MI 48617           | 11768 SW CO RD 769, ARCADIA, FL 34269      | Mobile Homes       | 39S      | 23E   | 29      |
| 293923036200A00180  | BURGOS MARTA             | 11744 SW CO RD 769, ARCADIA, FL 34269      | 11744 SW CO RD 769, ARCADIA, FL 34269      | Mobile Homes       | 39S      | 23E   | 29      |
| 293923036200A00190  | YOUNG ERIC &             | 11730 SW CO RD 769, ARCADIA, FL 34266      | 11730 SW CO RD 769, ARCADIA, FL 34269      | Mobile Homes       | 39S      | 23E   | 29      |
| 293923036200A00200  | OTMANOWSKI CHARLES &     | PO BOX 10681, FAIRBANKS, AK 99710          | 11720 SW CO RD 769, ARCADIA, FL 34269      | Mobile Homes       | 39S      | 23E   | 29      |
| 293923036200A00210  | OTMANOWSKI DEBRA         | PO BOX 10681, FAIRBANKS, AK 99710          | 11688 SW CO RD 769, ARCADIA, FL 34269      | Vacant Residential | 39S      | 23E   | 29      |
| 293923036200A00230  | ESTRADA BERNARDINO       | 21315 GLADIS AVE, PORT CHARLOTTE, FL 33952 | 11672 SW CO RD 769, ARCADIA, FL 34269      | Vacant Residential | 39S      | 23E   | 29      |
| 293923036200A00240  | ESTRADA BERNARDINO       | 21315 GLADIS AVE, PORT CHARLOTTE, FL 33952 | 11658 SW CO RD 769, ARCADIA, FL 34269      | Vacant Residential | 39S      | 23E   | 29      |
| 293923036200A00250  | ESTRADA BERNARDINO       | 21315 GLADIS AVE, PORT CHARLOTTE, FL 33952 | 11347 SW AGNES ST, ARCADIA, FL 34269       | Vacant Residential | 39S      | 23E   | 29      |
| 293923036200A00260  | LONGENECKER JOHN &       | 11659 SW ANNE AVE, ARCADIA, FL 34269       | 11659 SW ANNE AVE, ARCADIA, FL 34269       | Single Family      | 39S      | 23E   | 29      |
| 293923036200A00280  | PARISI DOMINICK &        | 11700 SW ANNE AVE, ARCADIA, FL 34269       | 11673 SW ANNE AVE, ARCADIA, FL 34269       | Mobile Homes       | 39S      | 23E   | 29      |

| Table A-4 - Peace River Reservoir #2 Maximum Reservoir Level Dam Breach               |                          |   |  |                    |          |       |         |
|---|--------------------------|---|--|--------------------|----------|-------|---------|
| DeSoto County Residents and Businesses within 4 and 8 Hour Time to 1-Foot Flood Depth |                          |   |  |                    |          |       |         |
| Account (Parcel ID)   | Owner Name               | Owner Street Address                            | Location Address                             | Land Use           | Township | Range | Section |
| 293923036200A00290  | CUMMINGS TERRY L &       | 11689 SW ANNE AVE, ARCADIA, FL 34269            | 11689 SW ANNE AVE, ARCADIA, FL 34269         | Mobile Homes       | 39S      | 23E   | 29      |
| 293923036200A00300  | ABBOTT MITCHELL TR &     | PO BOX 121, WEIDMAN, MI 48893                   | 11721 SW ANNE AVE, ARCADIA, FL 34269         | Mobile Homes       | 39S      | 23E   | 29      |
| 293923036200A00320  | DAROCHA STEVEN LUDGERO   | 11731 SW ANNE AVE, ARCADIA, FL 34269            | 11731 SW ANNE AVE, ARCADIA, FL 34269         | Mobile Homes       | 39S      | 23E   | 29      |
| 293923036200A00330  | SALERNO THERESA A        | 11745 SW ANNE AVE, ARCADIA, FL 34269            | 11745 SW ANNE AVE, ARCADIA, FL 34269         | Mobile Homes       | 39S      | 23E   | 29      |
| 293923036200A00340  | BECKER KENNETH P &       | 11759 SW ANNE AVE, ARCADIA, FL 34269            | 11759 SW ANNE AVE, ARCADIA, FL 34269         | Mobile Homes       | 39S      | 23E   | 29      |
| 293923036200A00350  | STEVENS MICHAEL A &      | 11769 SW ANNE AVE, ARCADIA, FL 34269            | 11769 SW ANNE AVE, ARCADIA, FL 34269         | Mobile Homes       | 39S      | 23E   | 29      |
| 293923036200A00360  | BRIGHT JAMES WILLIAM &   | 18121 JAMESTOWN CIR, NORTHVILLE, MI 48168       | 11785 SW SPRING LAKE DR, ARCADIA, FL 34269   | Mobile Homes       | 39S      | 23E   | 29      |
| 293923036200A00370  | PARKIN HOLLY D           | 11801 SW SPRING LAKE DR, ARCADIA, FL 34269      | 11801 SW SPRING LAKE DR, ARCADIA, FL 34269   | Mobile Homes       | 39S      | 23E   | 29      |
| 293923036200A00390  | GOLONSKA LARRY C &       | 8402 S EBERHART, CLARE, MI 48617                | 11827 SW SPRING LAKE DR, ARCADIA, FL 34269   | Vacant Residential | 39S      | 23E   | 29      |
| 293923036200A00400  | ROSS CHRISTOPHER M       | 11843 SW SPRING LAKE DR, ARCADIA, FL 34269      | 11843 SW SPRING LAKE DR, ARCADIA, FL 34269   | Mobile Homes       | 39S      | 23E   | 29      |
| 293923036200A00410  | PHILO LYLE W ESTATE      | 1415 ROOSEVELT, LANSING, MI 48915               | 11855 SW SPRING LAKE DR, ARCADIA, FL 34269   | Mobile Homes       | 39S      | 23E   | 29      |
| 293923036200A00420  | PHILO LYLE W ESTATE      | 1415 ROOSEVELT ST, LANSING, MI 48915            | 11901 SW SPRING LAKE DR, ARCADIA, FL 34269   | Single Family      | 39S      | 23E   | 29      |
| 293923036200A00430  | GALT MARY JOANNE         | 11917 NW NEWMAN TER, ARCADIA, FL 34269          | 11917 SW NEWMAN TERR, ARCADIA, FL 34269      | Mobile Homes       | 39S      | 23E   | 29      |
| 293923036200A00440  | TRADER RICHARD           | 11923 SW NEWMAN TER, ARCADIA, FL 34269          | 11923 SW NEWMAN TERR, ARCADIA, FL 34269      | Mobile Homes       | 39S      | 23E   | 29      |
| 293923036200A00450  | HENSON PATRICIA E        | 11933 SW NEWMAN TER, ARCADIA, FL 34266          | 11933 SW NEWMAN TERR, ARCADIA, FL 34269      | Mobile Homes       | 39S      | 23E   | 29      |
| 293923036200A00460  | MCMANNIS DONALD L ESTATE | 11943 SW NEWMAN TERR, ARCADIA, FL 34269         | 11943 SW NEWMAN TERR, ARCADIA, FL 34269      | Mobile Homes       | 39S      | 23E   | 29      |
| 293923036200A00470  | CHIPMAN ARTHUR C &       | 1490 W FOREVERGREEN RD, NORTH LIBERTY, IA 52317 | 11957 SW NEWMAN TERR, ARCADIA, FL 34269      | Mobile Homes       | 39S      | 23E   | 29      |
| 293923036200A00550  | KARNES CHARLES W &       | 8250 WORLEY MILL RD, HILLSBORO, OH 45133        | 11942 SW NEWMAN TERR, ARCADIA, FL 34269      | Mobile Homes       | 39S      | 23E   | 29      |
| 293923036200B00510  | CHILLARI KAY             | 11916 SW NEWMAN TERR, ARCADIA, FL 34269         | 11916 SW NEWMAN TERR, ARCADIA, FL 34269      | Mobile Homes       | 39S      | 23E   | 29      |
| 293923036200B00530  | MUSGROVE TINA            | 11922 SW NEWMAN TERR, ARCADIA, FL 34269         | 11922 SW NEWMAN TERR, ARCADIA, FL 34269      | Mobile Homes       | 39S      | 23E   | 29      |
| 293923036200B00660  | SCOTT GLEN C SR &        | 9307 N 200 W, FOUNTAINTOEN, IN 46130            | 11953 SW LAKE GEORGE TERR, ARCADIA, FL 34269 | Mobile Homes       | 39S      | 23E   | 29      |
| 293923036200B00680  | ALVAREZ ALICE L &        | 11933 SW LAKE GEORGE TERR, ARCADIA, FL 34269    | 11933 SW LAKE GEORGE TERR, ARCADIA, FL 34269 | Single Family      | 39S      | 23E   | 29      |
| 293923036200B00690  | BISTODEAU WAYNE &        | 11879 SW LOOP TERR, ARCADIA, FL 34269           | 11923 SW LAKE GEORGE TERR, ARCADIA, FL 34269 | Mobile Homes       | 39S      | 23E   | 29      |

| Table A-4 - Peace River Reservoir #2 Maximum Reservoir Level Dam Breach               |                              |   |  |  |          |       |         |
|---|------------------------------|---|--|--|----------|-------|---------|
| DeSoto County Residents and Businesses within 4 and 8 Hour Time to 1-Foot Flood Depth |                              |   |  |  |          |       |         |
| Account (Parcel ID)   | Owner Name                   | Owner Street Address                          | Location Address                             | Land Use   | Township | Range | Section |
| 293923036200B00700  | MCNEALY CLIFTON              | 10088 WINDING RIVER RD, PUNTA GORDA, FL 33950 | 11913 SW LAKE GEORGE TERR, ARCADIA, FL 34269 | Single Family  | 39S      | 23E   | 29      |
| 293923036200B00710  | COLE GARY A L/E &            | 11903 SW LAKE GEORGE TERR, ARCADIA, FL 34269  | 11903 SW LAKE GEORGE TERR, ARCADIA, FL 34269 | Mobile Homes   | 39S      | 23E   | 29      |
| 293923036200B00730  | MURPHY DARLENE M &           | MURPHY PATRICK M, PT CHARLOTTE, FL 33952      | 11879 SW LAKE GEORGE TERR, ARCADIA, FL 34269 | Mobile Homes   | 39S      | 23E   | 29      |
| 293923036200B00750  | WATSON RAYMOND F &           | 11865 SW LAKE GEORGE TERR, ARCADIA, FL 34269  | 11865 SW LAKE GEORGE TERR, ARCADIA, FL 34269 | Single Family  | 39S      | 23E   | 29      |
| 293923036200B00760  | DONOHU JANET L               | 11864 SW LAKE GEORGE TERR, ARCADIA, FL 34266  | 11864 SW LAKE GEORGE TERR, ARCADIA, FL 34269 | Mobile Homes   | 39S      | 23E   | 29      |
| 293923036200B00770  | ROOT WENDY JANE              | 11870 SW LAKE GEORGE TERR, ARCADIA, FL 34269  | 11870 SW LAKE GEORGE TERR, ARCADIA, FL 34269 | Mobile Homes   | 39S      | 23E   | 29      |
| 293923036200B00780  | GOTRO ROBERT JOSEPH &        | 11878 LAKE GEORGE TERR, ARCADIA, FL 34269     | 11878 SW LAKE GEORGE TERR, ARCADIA, FL 34269 | Mobile Homes   | 39S      | 23E   | 29      |
| 293923036200B00790  | WATSON MARY                  | 11894 SW LAKE GEORGE TERR, ARCADIA, FL 34269  | 11894 SW LAKE GEORGE TERR, ARCADIA, FL 34269 | Mobile Homes   | 39S      | 23E   | 29      |
| 293923036200B00800  | FOLEY RAYMOND W &            | 11902 SW LAKE GEORGE TER, ARCADIA, FL 34266   | 11902 SW LAKE GEORGE TERR, ARCADIA, FL 34269 | Mobile Homes   | 39S      | 23E   | 29      |
| 293923036200B00810  | MYREN ROBERT &               | 133 S STATE ST, MONDOVI, WI 54755             | 11912 SW LAKE GEORGE TERR, ARCADIA, FL 34269 | Mobile Homes   | 39S      | 23E   | 29      |
| 293923036200B00820  | HRADILEK ROGER &             | 11935 SW LOOP TERR, ARCADIA, FL 34269         | 11922 SW LAKE GEORGE TERR, ARCADIA, FL 34269 | Mobile Homes   | 39S      | 23E   | 29      |
| 293923036200B00830  | RICHARDS TERRY L &           | 11932 SW LAKE GEORGE TERR, ARCADIA, FL 34269  | 11932 SW LAKE GEORGE TERR, ARCADIA, FL 34269 | Mobile Homes   | 39S      | 23E   | 29      |
| 293923036200B00840  | RICHARDS TERRY L &           | 11932 SW LAKE GEORGE TERR, ARCADIA, FL 34269  | 11942 SW LAKE GEORGE TERR, ARCADIA, FL 34269 | Vacant Residential   | 39S      | 23E   | 29      |
| 293923036200C00900  | COLEMAN BETTY L ESTATE       | 11816 SW SPRING LAKE DR, ARCADIA, FL 34269    | 11816 SW SPRING LAKE DR, ARCADIA, FL 34269   | Mobile Homes   | 39S      | 23E   | 29      |
| 293923036200C00901  | ALLIGATORS PARADISE PARK INC | C/O PATRICIA RUTHERFORD, ARCADIA, FL 34269    | SW SPRING LAKE DR, ARCADIA, FL 34269         | Tourist attractions, permanent exhibits, other entertainment facilities, fairgrounds (privately owned) | 39S      | 23E   | 29      |
| 293923036200C00920  | MCMANNIS DEBORAH             | 11812 SW SPRING LAKE DR, ARCADIA, FL 34269    | 11812 SW SPRING LAKE DR, ARCADIA, FL 34269   | Mobile Homes   | 39S      | 23E   | 29      |
| 293923036200C00930  | LEHNHOFF MARK                | 24367 BUCCANEER BLVD, PUNTA GORDA, FL 33955   | 11810 SW SPRING LAKE DR, ARCADIA, FL 34269   | Mobile Homes   | 39S      | 23E   | 29      |
| 293923036200C00940  | RUTHERFORD PATRICIA A        | 11808 SW SPRING LAKE DR, ARCADIA, FL 34269    | 11808 SW SPRING LAKE DR, ARCADIA, FL 34269   | Mobile Homes   | 39S      | 23E   | 29      |
| 293923036200C00950  | WALLACE DENNIS R &           | 11806 SW SPRING LAKE DR, ARCADIA, FL 34269    | 11806 SW SPRING LAKE DR, ARCADIA, FL 34269   | Mobile Homes   | 39S      | 23E   | 29      |
| 293923036200C00960  | CAREY JAMES LOVELL &         | 720 NE CONREID DR, PORT CHARLOTTE, FL 33952   | 11798 SW SPRING LAKE DR, ARCADIA, FL 34269   | Single Family  | 39S      | 23E   | 29      |
| 293923036200C00970  | WESTBY MARGARET JOAN         | 11784 SW SPRING LAKE DR, ARCADIA, FL 34269    | 11784 SW SPRING LAKE DR, ARCADIA, FL 34269   | Single Family  | 39S      | 23E   | 29      |
| 293923036200C00990  | GRANT GARETH A               | 11758 SW SPRING LAKE DR, ARCADIA, FL 34269    | 11758 SW SPRING LAKE DR, ARCADIA, FL 34269   | Mobile Homes   | 39S      | 23E   | 29      |

| Table A-4 - Peace River Reservoir #2 Maximum Reservoir Level Dam Breach               |                        |  |  |                    |          |       |         |
|---|------------------------|--|--|--------------------|----------|-------|---------|
| DeSoto County Residents and Businesses within 4 and 8 Hour Time to 1-Foot Flood Depth |                        |  |  |                    |          |       |         |
| Account (Parcel ID)   | Owner Name             | Owner Street Address                         | Location Address                           | Land Use           | Township | Range | Section |
| 293923036200C01000  | BATES EDWARD &         | 11744 SW SPRING LAKE DR, ARCADIA, FL 34269   | 11744 SW SPRING LAKE DR, ARCADIA, FL 34269 | Mobile Homes       | 39S      | 23E   | 29      |
| 293923036200C01010  | BATES EDWARD J &       | 11744 SPRING LAKE DR, ARCADIA, FL 34269      | 11720 SW SPRING LAKE DR, ARCADIA, FL 34269 | Mobile Homes       | 39S      | 23E   | 29      |
| 293923036200C01030  | BRANHAM CHARLES RAY &  | 11700 SW SPRING LAKE DR, LAKE SUZY, FL 34269 | 11700 SW SPRING LAKE DR, ARCADIA, FL 34269 | Mobile Homes       | 39S      | 23E   | 29      |
| 293923036200C01050  | WEIMER LAWRENCE E &    | 11674 SW SPRING LAKE DR, ARCADIA, FL 34269   | 11674 SW SPRING LAKE DR, ARCADIA, FL 34269 | Mobile Homes       | 39S      | 23E   | 29      |
| 293923036200C01060  | TAMARA K LLC           | 11163 AGNES ST, ARCADIA, FL 34269            | 11658 SW SPRING LAKE DR, ARCADIA, FL 34269 | Vacant Residential | 39S      | 23E   | 29      |
| 293923036200C01070  | HERNE GARY L TR &      | 22498 66TH ST, BANGOR, MI 49013              | 11648 SW SPRING LAKE DR, ARCADIA, FL 34269 | Single Family      | 39S      | 23E   | 29      |
| 293923036200C01080  | PETERSON REBECCA L     | 11122 MAPLEHURST DR, IOWA FALLS, IA 50126    | 11649 SW SPRING LAKE DR, ARCADIA, FL 34269 | Mobile Homes       | 39S      | 23E   | 29      |
| 293923036200C01090  | TAMARA K LLC           | 11163 AGNES ST, ARCADIA, FL 34269            | 11659 SW SPRING LAKE DR, ARCADIA, FL 34269 | Mobile Homes       | 39S      | 23E   | 29      |
| 293923036200C01100  | BREWER DYLAN &         | 11673 SW SPRING LAKE DR, ARCADIA, FL 34269   | 11673 SW SPRING LAKE DR, ARCADIA, FL 34269 | Mobile Homes       | 39S      | 23E   | 29      |
| 293923036200C01110  | CROSE COY J            | 11689 SW SPRING LAKE DR, ARCADIA, FL 34269   | 11689 SW SPRING LAKE DR, ARCADIA, FL 34269 | Mobile Homes       | 39S      | 23E   | 29      |
| 293923036200C01120  | PATTON KEVIN S         | 40448 JERRY RD, ZEPHYRHILLS, FL 33540        | 11701 SW SPRING LAKE DR, ARCADIA, FL 34269 | Mobile Homes       | 39S      | 23E   | 29      |
| 293923036200C01130  | THOMPSON CLIFFORD V &  | 11721 SW SPRING LAKE DR, ARCADIA, FL 34269   | 11721 SW SPRING LAKE DR, ARCADIA, FL 34269 | Mobile Homes       | 39S      | 23E   | 29      |
| 293923036200C01140  | STONEHAM SHIRLEY A     | 11731 SW SPRING LAKE DR, ARCADIA, FL 34269   | 11731 SW SPRING LAKE DR, ARCADIA, FL 34269 | Mobile Homes       | 39S      | 23E   | 29      |
| 293923036200C01150  | JONES JAMES B &        | 11745 SW SPRING LAKE DR, ARCADIA, FL 34269   | 11745 SW SPRING LAKE DR, ARCADIA, FL 34269 | Mobile Homes       | 39S      | 23E   | 29      |
| 293923036200C01160  | LEWIS ALICIA L         | 668 RICHMOND RD, WRIGHTSVILLE, PA 17368      | 11759 SW SPRING LAKE DR, ARCADIA, FL 34269 | Mobile Homes       | 39S      | 23E   | 29      |
| 293923036200C01170  | LEWIS JOSHUA A         | 738 WINDING LN, HARRISBURG, PA 17111         | 11769 SW SPRING LAKE DR, ARCADIA, FL 34269 | Mobile Homes       | 39S      | 23E   | 29      |
| 293923036200C01180  | GRAY BRENDA            | 11783 SW SPRING LAKE DR, ARCADIA, FL 34269   | 11783 SW SPRING LAKE DR, ARCADIA, FL 34269 | Mobile Homes       | 39S      | 23E   | 29      |
| 293923036200C01190  | BRIGHT JAMES WILLIAM & | 18121 JAMESTOWN CIR, NORTHVILLE, MI 48168    | 11793 SW SPRING LAKE DR, ARCADIA, FL 34269 | Vacant Residential | 39S      | 23E   | 29      |
| 293923036200C01200  | LEWIS JOHN A &         | 11768 SW ANNE AVE, ARCADIA, FL 34269         | 11768 SW ANNE AVE, ARCADIA, FL 34269       | Mobile Homes       | 39S      | 23E   | 29      |
| 293923036200C01210  | MOORE AMY M TR         | 11758 SW ANNE AVE, ARCADIA, FL 34269         | 11758 SW ANNE AVE, ARCADIA, FL 34269       | Mobile Homes       | 39S      | 23E   | 29      |
| 293923036200C01220  | VALENTINE LYNNE ELLEN  | 40 ANDROSCOGGIN WAY, GREENE, ME 4236         | 11744 SW ANNE AVE, ARCADIA, FL 34269       | Mobile Homes       | 39S      | 23E   | 29      |
| 293923036200C01230  | LEHNHOFF MARK          | 24367 BUCCANEER BLVD, PUNTA GORDA, FL 33955  | 11730 SW ANNE AVE, ARCADIA, FL 34269       | Mobile Homes       | 39S      | 23E   | 29      |
| 293923036200C01240  | DELLEA YVONNE L        | 11720 SW ANNE AVE, ARCADIA, FL 34269         | 11720 SW ANNE AVE, ARCADIA, FL 34269       | Mobile Homes       | 39S      | 23E   | 29      |

| Table A-4 - Peace River Reservoir #2 Maximum Reservoir Level Dam Breach               |                           |   |  |                                   |          |       |         |
|---|---------------------------|---|--|-----------------------------------|----------|-------|---------|
| DeSoto County Residents and Businesses within 4 and 8 Hour Time to 1-Foot Flood Depth |                           |   |  |                                   |          |       |         |
| Account (Parcel ID)   | Owner Name                | Owner Street Address                          | Location Address                       | Land Use                          | Township | Range | Section |
| 293923036200C01250  | PATTON SHELLY ROXANE      | 11700 SW ANN AVE, ARCADIA, FL 34269           | 11700 SW ANNE AVE, ARCADIA, FL 34269   | Mobile Homes                      | 39S      | 23E   | 29      |
| 293923036200C01260  | OHL DEVELOPMENT LLC       | 10400 W OVERLAND #419, BOISE, ID 83709        | 11688 SW ANNE AVE, ARCADIA, FL 34269   | Mobile Homes                      | 39S      | 23E   | 29      |
| 293923036200C01270  | TAAFFE KYLE J             | 11672 SW ANNE AVE, ARCADIA, FL 34269          | 11672 SW ANNE AVE, ARCADIA, FL 34269   | Mobile Homes                      | 39S      | 23E   | 29      |
| 293923036200C01280  | LANCASTER STEPHEN DWAYNE  | 11658 SW ANNE AVE, ARCADIA, FL 34269          | 11658 SW ANNE AVE, ARCADIA, FL 34269   | Mobile Homes                      | 39S      | 23E   | 29      |
| 293923036200C01290  | KATCHUBA VIRGINIA ESTATE  | 11250 SW AGNES ST, ARCADIA, FL 34269          | 11250 SW AGNES ST, ARCADIA, FL 34269   | Mobile Homes                      | 39S      | 23E   | 29      |
| 293923036300A00050  | GAWORECKI JEREMY ANDREW   | 11961 SW LOOP TERR, LAKE SUZY, FL 34269       | 11961 SW LOOP TERR, ARCADIA, FL 34269  | Mobile Homes                      | 39S      | 23E   | 29      |
| 293923036300A00060  | DAVAROS MICHAEL           | 11951 SW LOOP TER, ARCADIA, FL 34266          | 11951 SW LOOP TERR, ARCADIA, FL 34269  | Mobile Homes                      | 39S      | 23E   | 29      |
| 293923036300A00080  | GUST DAVID GARY &         | 3842 SUGAR LN, SARASOTA, FL 34235             | 11935 SW LOOP TERR, ARCADIA, FL 34269  | Mobile Homes                      | 39S      | 23E   | 29      |
| 293923036300A00090  | KNIGHT BARBARA JEAN L/E   | 11923 SW LOOP TERR, ARCADIA, FL 34269         | 11923 SW LOOP TERR, ARCADIA, FL 34269  | Mobile Homes                      | 39S      | 23E   | 29      |
| 293923036300A00110  | HUNT DOROTHY A L/E        | 11903 SW LOOP TERR, ARCADIA, FL 34269         | 11903 SW LOOP TERR, ARCADIA, FL 34269  | Mobile Homes                      | 39S      | 23E   | 29      |
| 293923036300A00130  | BISTODEAU WAYNE &         | 11879 SW LOOP TERR, ARCADIA, FL 34269         | 11879 SW LOOP TERR, ARCADIA, FL 34269  | Mobile Homes                      | 39S      | 23E   | 29      |
| 293923036300A00140  | ABLES RANEE               | 3229 STARBOARD DR, LAKE WORTH, FL 33462       | 11875 SW LOOP TERR, ARCADIA, FL 34269  | Mobile Homes                      | 39S      | 23E   | 29      |
| 293923036300A00150  | OHLERT MARJORIE L         | 5770 ELM GROVE, WARREN, MI 48092              | 11855 SW LOOP TERR, ARCADIA, FL 34269  | Mobile Homes                      | 39S      | 23E   | 29      |
| 293923036300B00040  | TAMARA K LLC              | 11163 AGNES ST, ARCADIA, FL 34269             | 11950 SW LOOP TERR, ARCADIA, FL 34269  | Mobile Homes                      | 39S      | 23E   | 29      |
| 293923036300B00050  | TAMARA K LLC              | 11163 AGNES ST, ARCADIA, FL 34269             | 11942 SW LOOP TERR, ARCADIA, FL 34269  | Mobile Homes                      | 39S      | 23E   | 29      |
| 293923036300B00070  | CHURCHILL ALFRED &        | 361 ENCARNACION ST, PUNTA GORDA, FL 33983     | 11932 SW LOOP TERR, ARCADIA, FL 34269  | Mobile Homes                      | 39S      | 23E   | 29      |
| 293923036300B00080  | STEFONEK GREGORY W ESTATE | 4676 SW BULL POND ST, ARCADIA, FL 34266       | 11922 SW LOOP TERR, ARCADIA, FL 34269  | Mobile Homes                      | 39S      | 23E   | 29      |
| 293923036300B00090  | MIKULA JOAN PATRICIA &    | 1145 W WITHAM RD, MUSKEGON, MI 49445          | 11908 SW LOOP TERR, ARCADIA, FL 34269  | Mobile Homes                      | 39S      | 23E   | 29      |
| 293923036300B00100  | RUST LAWRENCE A           | 11898 SW LOOP TERR, ARCADIA, FL 34269         | 11898 SW LOOP TERR, ARCADIA, FL 34269  | Mobile Homes                      | 39S      | 23E   | 29      |
| 293923036300B00110  | DOMBROWSKY ANGELINA M     | 11854 SW LOOP TERR, ARCADIA, FL 34266         | 11854 SW LOOP TERR, ARCADIA, FL 34269  | Mobile Homes                      | 39S      | 23E   | 29      |
| 3139230210000000A0  | EAGLE WEST CORP           | 2655 N OCEAN DR #310, SINGER ISLAND, FL 33404 | SW PEMBROKE CIR N, LAKE SUZY, FL 34269 | Residential Common Elements/Areas | 39S      | 23E   | 31      |
| 3139230210000000A1  | EAGLE WEST CORP           | 2655 N OCEAN DR #310, SINGER ISLAND, FL 33404 | SW PEMBROKE CIR N, LAKE SUZY, FL 34269 | Residential Common Elements/Areas | 39S      | 23E   | 31      |
| 3139230283000000B0  | NTA HOLDINGS LLC          | 2203 NE 203RD TERR, MIAMI, FL 33180           | SW PEMBROKE CIR S, LAKE SUZY, FL 34269 | Golf courses, driving ranges      | 39S      | 23E   | 31      |

**Table A-4 - Peace River Reservoir #2 Maximum Reservoir Level Dam Breach****DeSoto County Residents and Businesses within 4 and 8 Hour Time to 1-Foot Flood Depth**

| <b>Account (Parcel ID)</b> | <b>Owner Name</b> | <b>Owner Street Address</b>         | <b>Location Address</b>                | <b>Land Use</b>  | <b>Township</b> | <b>Range</b> | <b>Section</b> |
|----------------------------|-------------------|-------------------------------------|--|--|-----------------|--------------|----------------|
| 3139230283000000CO         | NTA HOLDINGS LLC  | 2203 NE 203RD TERR, MIAMI, FL 33180 | SW PEMBROKE CIR S, LAKE SUZY, FL 34269 | Acreage not zoned agricultural - with/without extra features | 39S             | 23E          | 31             |

| Table A-5 - Peace River Reservoir #2 Maximum Reservoir Level Dam Breach                |                            |   |  |  |          |       |         |
|--|----------------------------|---|--|--|----------|-------|---------|
| DeSoto County Residents and Businesses within 8 and 16 Hour Time to 1-Foot Flood Depth |                            |   |  |  |          |       |         |
| Account (Parcel ID)  | Owner Name                 | Owner Street Address                        | Location Address                           | Land Use   | Township | Range | Section |
| 13923000000400000  | UNITED STATES OF AMERICA   | , , , DC 0                                  | SW AURIN GRADE, ARCADIA, FL 34269          | Vacant Governmental  | 39S      | 23E   | 1       |
| 63924000000120000  | TIITF/STATE OF FLORIDA     | MS 115, TALLAHASSEE, FL 32399               | SW AURIN GRADE, ARCADIA, FL 34269          | Vacant Governmental  | 39S      | 24E   | 6       |
| 63924000000130000  | CSX TRANSPORTATION INC     | 500 WATER ST, JACKSONVILLE, FL 32202        | SW HILL ST, ARCADIA, FL 34269              | Acreage not zoned agricultural - with/without extra features | 39S      | 24E   | 6       |
| 63924000000140000  | TIITF/STATE OF FLORIDA     | MS 115, TALLAHASSEE, FL 32399               | SW HULL AVE, ARCADIA, FL 34269             | Vacant Governmental  | 39S      | 24E   | 6       |
| 123923000000310000   | FREDERICH JUDITH           | PO BOX 106, FT OGDEN, FL 34267              | 7289 SW LIME DR, ARCADIA, FL 34269         | Ornamentals, miscellaneous agricultural                      | 39S      | 23E   | 12      |
| 123923000001010000   | WESTBERRY JAMES W SR TR &  | 1051 NE POLK AVE HWY 70E, ARCADIA, FL 34266 | SW COLLINS ST, ARCADIA, FL 34269           | Orchard groves, citrus, etc.                                 | 39S      | 23E   | 12      |
| 133923000001000000   | BOWES INC                  | 5001 WOOD FIELD RD, PLACIDA, FL 33946       | 7965 SW COLLINS ST, ARCADIA, FL 34269      | Vacant Residential   | 39S      | 23E   | 13      |
| 143923000000100000   | WEITZNER BRUCE H TR &      | PO BOX 145, FORT OGDEN, FL 34267            | 8230 SW RIVER ST, ARCADIA, FL 34269        | Grazing land soil capability Class II                        | 39S      | 23E   | 14      |
| 263923000000900000   | THE PRESERVE RV RESORT LLC | 3691 TAMiami TRl, PUNTA GORDA, FL 33950     | SW CYPRESS BEND AVE, ARCADIA, FL 34269     | Vacant Residential   | 39S      | 23E   | 26      |
| 263923002000000000   | FREDERICK EMMETT J &       | 8348 SW SUNNYBREEZE RD, ARCADIA, FL 34266   | 8348 SW SUNNYBREEZE RD, ARCADIA, FL 34269  | Grazing land soil capability Class II                        | 39S      | 23E   | 26      |
| 263923002000000000   | INGRAM JOHN &              | 5170 LEMON BAY DR, VENICE, FL 34293         | 8410 SW SUNNYBREEZE RD, ARCADIA, FL 34269  | Grazing land soil capability Class II                        | 39S      | 23E   | 26      |
| 263923002000000000   | DEGROOD VIRGINIA TR        | 15466 SW SUMMERFIELD LN, TIGARD, OR 97224   | 8494 SW SUNNYBREEZE RD, ARCADIA, FL 34269  | Vacant Residential   | 39S      | 23E   | 26      |
| 263923002000000000   | ZDANOWICZ PAUL             | 8440 SW SUNNYBREEZE RD, ARCADIA, FL 34269   | 8440 SW SUNNYBREEZE RD, ARCADIA, FL 34269  | Single Family  | 39S      | 23E   | 26      |
| 263923002000000000   | SCHARRENBERG MARK W        | 233 NORTHVIEW ST, PORT CHARLOTTE, FL 33954  | 8336 SW SUNNYBREEZE DR, ARCADIA, FL 34269  | Single Family  | 39S      | 23E   | 26      |
| 263923002000000000   | SCHARRENBERG MARK W        | 233 NORTHVIEW ST, PORT CHARLOTTE, FL 33954  | SW SUNNYBREEZE RD, ARCADIA, FL 34269       | Vacant Residential   | 39S      | 23E   | 26      |
| 263923050000000000   | RICHEY ROBERT L TR &       | 8553 SW AVIARY RD, ARCADIA, FL 34269        | 8553 SW AVIARY RD, ARCADIA, FL 34269       | Single Family  | 39S      | 23E   | 26      |
| 283923000000120000   | AYERS RICKY L &            | 10087 SW PEACE RIVER ST, ARCADIA, FL 34269  | 10087 SW PEACE RIVER ST, ARCADIA, FL 34269 | Single Family  | 39S      | 23E   | 28      |
| 283923000000130000   | HILTS LESTER W             | 10082 SW VICTORY DR, ARCADIA, FL 34269      | 10072 SW VICTORY DR, ARCADIA, FL 34269     | Vacant Residential   | 39S      | 23E   | 28      |
| 283923000000300000   | SMITH CHARLES EDWARD &     | 10049 SW PEACE RIVER ST, ARCADIA, FL 34269  | 10049 SW PEACE RIVER ST, ARCADIA, FL 34269 | Single Family  | 39S      | 23E   | 28      |
| 283923000000310000   | MCGONIGLE THOMAS S         | PO BOX 511971, PUNTA GORDA, FL 33951        | 10042 SW VICTORY DR, ARCADIA, FL 34269     | Mobile Homes   | 39S      | 23E   | 28      |
| 283923000000350000   | GIBBS JUANITA F            | 10019 SW PEACE RIVER ST, ARCADIA, FL 34269  | 10019 SW PEACE RIVER ST, ARCADIA, FL 34269 | Mobile Homes   | 39S      | 23E   | 28      |
| 283923000000360000   | FLUTY MARY L               | 11107 SW BRANSON AVE, LAKE SUZY, FL 34269   | 11107 SW BRANSON AVE, ARCADIA, FL 34269    | Mobile Homes   | 39S      | 23E   | 28      |
| 283923000000370000   | WHITE JACQUELINE           | 11077 SW BRANSON AVE, ARCADIA, FL 34269     | 11077 SW BRANSON AVE, ARCADIA, FL 34269    | Mobile Homes   | 39S      | 23E   | 28      |



| Table A-5 - Peace River Reservoir #2 Maximum Reservoir Level Dam Breach                |                             |  |  |   |          |       |         |
|--|-----------------------------|--|--|---|----------|-------|---------|
| DeSoto County Residents and Businesses within 8 and 16 Hour Time to 1-Foot Flood Depth |                             |  |  |   |          |       |         |
| Account (Parcel ID)  | Owner Name                  | Owner Street Address                         | Location Address                                 | Land Use  | Township | Range | Section |
| 28392300000430000  | CANTZ STEVEN J              | 10058 SW VICTORY DR, ARCADIA, FL 34269       | 10058 SW VICTORY DR, ARCADIA, FL 34269           | Mobile Homes  | 39S      | 23E   | 28      |
| 283923000001310000   | HILTS LESTER W              | 10082 SW VICTORY DR, ARCADIA, FL 34269       | 10082 SW VICTORY DR, ARCADIA, FL 34269           | Mobile Homes  | 39S      | 23E   | 28      |
| 283923000002490000   | COOLEY SHAWN M              | 24519 SW KINGSWAY CIR, LAKE SUZY, FL 34269   | 11483 SW CEDAR AVE, ARCADIA, FL 34269            | Mobile Homes  | 39S      | 23E   | 28      |
| 283923000002510000   | KMENT NIKOS                 | 10249 SW JERNIGAN ST, ARCADIA, FL 34269      | SW CEDAR AVE, ARCADIA, FL 34269                  | Mobile Homes  | 39S      | 23E   | 28      |
| 283923000002530000   | HART GEORGE &               | 11460 SW CEDAR AVE, ARCADIA, FL 34269        | 11460 SW CEDAR AVE, ARCADIA, FL 34269            | Mobile Homes  | 39S      | 23E   | 28      |
| 283923000002550000   | AGUILERA ARNALDO &          | 420 W 16TH ST, HIALEAH, FL 33010             | 11484 SW CEDAR AVE, ARCADIA, FL 34269            | Mobile Homes  | 39S      | 23E   | 28      |
| 31382400000100000  | HAU II LLC                  | PO BOX 266, OKEECHOBEE, FL 34973             | SW AURIN GRADE, ARCADIA, FL 34266                | Grazing land soil capability Class IV   | 38S      | 24E   | 31      |
| 313923000000210000   | ATP LAND LLC                | P O BOX 38896, COLORADO SPRINGS, CO 80937    | 12169 SW EGRET CIR, LAKE SUZY, FL 34269          | Grazing land soil capability Class II   | 39S      | 23E   | 31      |
| 313923000000230000   | BYRD J WILLIAM &            | 138 SW SEVILLE PL, PORT CHARLOTTE, FL 33950  | SW I-75, LAKE SUZY, FL 34269                     | Acreage not zoned agricultural - with/without extra features  | 39S      | 23E   | 31      |
| 313923000000240000   | SHEPARD DALLAS A            | PO BOX 38896, COLORADO SPGS, CO 80937        | 12587 SW PEMBROKE CIR, LAKE SUZY, FL 34269       | Vacant Commercial   | 39S      | 23E   | 31      |
| 313923000000500000   | TELESTAT CABLE VISION INC   | 1500 MARKET ST, PHILADELPHIA, PA 19102       | I-75, LAKE SUZY, FL 34269                        | Utility, gas and electricity, telephone and telegraph, locally assessed railroads, water and sewer service, pipelines, canals, radio/television communication | 39S      | 23E   | 31      |
| 313923000002410000   | SPECTRASITE WIRELESS TOWERS | PO BOX 723597, ALTANTA, GA 31139             | 12587 SW PEMBROKE CIR N, LAKE SUZY, FL 34269     | Vacant Commercial   | 39S      | 23E   | 31      |
| 313923020200700000   | CISZEK ROBERT &             | CISZEK BETTY R JT/ROS, LAKE SUZY, FL 34269   | 12970 SW PEMBROKE CIR NORTH, LAKE SUZY, FL 34269 | Single Family   | 39S      | 23E   | 31      |
| 313923028300200000   | ENDER MATTHEW &             | 2474 STRAWBERRY TERR, NORTH PORT, FL 34286   | 12895 SW PEMBROKE CIR S, LAKE SUZY, FL 34269     | Vacant Residential  | 39S      | 23E   | 31      |
| 313923028300200000   | CZUBAY KENNETH M &          | 150 N COMPASS DR, FORT LAUDERDALE, FL 33308  | 13077 SW PEMBROKE CIR S, LAKE SUZY, FL 34269     | Vacant Residential  | 39S      | 23E   | 31      |
| 313923028300200000   | MCADOW B DOUGLAS &          | 13861 WATKINS RD, MARYSVILLE, OH 43040       | 12913 SW PEMBROKE CIR S, LAKE SUZY, FL 34269     | Single Family   | 39S      | 23E   | 31      |
| 313923028300200000   | SILLETT BRENDA &            | 13057 SW PEMBROKE CIR S, LAKE SUZY, FL 34269 | 13057 SW PEMBROKE CIR S, LAKE SUZY, FL 34269     | Single Family   | 39S      | 23E   | 31      |
| 313923028300200000   | TENG WILLIAM C &            | 13049 SW PEMBROKE CIR S, LAKE SUZY, FL 34269 | 13049 SW PEMBROKE CIR S, LAKE SUZY, FL 34269     | Single Family   | 39S      | 23E   | 31      |
| 313923028300200000   | EYSTER JAIME L &            | 13009 SW PEMBROKE CIR S, LAKE SUZY, FL 34269 | 13009 SW PEMBROKE CIR S, LAKE SUZY, FL 34269     | Single Family   | 39S      | 23E   | 31      |
| 313923028300200000   | NARDOLILLO MICHAEL R &      | 12971 SW PEMBROKE CIR S, LAKE SUZY, FL 34269 | 12971 SW PEMBROKE CIR S, LAKE SUZY, FL 34269     | Single Family   | 39S      | 23E   | 31      |
| 313923028300200000   | STICKLES GLENN &            | 12951 SW PEMBROKE CIR, LAKE SUZY, FL 34269   | 12951 SW PEMBROKE CIR S, LAKE SUZY, FL 34269     | Single Family   | 39S      | 23E   | 31      |

| Table A-5 - Peace River Reservoir #2 Maximum Reservoir Level Dam Breach                |                          |  |  |                    |          |       |         |
|--|--------------------------|--|--|--------------------|----------|-------|---------|
| DeSoto County Residents and Businesses within 8 and 16 Hour Time to 1-Foot Flood Depth |                          |  |  |                    |          |       |         |
| Account (Parcel ID)  | Owner Name               | Owner Street Address                                     | Location Address                             | Land Use           | Township | Range | Section |
| 313923028300200000   | NAGEL ROLAND F &         | 12933 SW PEMBROKE CIR S, LAKE SUZY, FL 34269             | 12933 SW PEMBROKE CIR S, LAKE SUZY, FL 34269 | Single Family      | 39S      | 23E   | 31      |
| 313923028300200000   | HIGGINBOTTOM MICHAEL J & | 12885 SW PEMBROKE CIR S, LAKE SUZY, FL 34269             | 12885 SW PEMBROKE CIR S, LAKE SUZY, FL 34269 | Single Family      | 39S      | 23E   | 31      |
| 313923028300200000   | AQUILINA EDWARD J &      | 12861 SW PEMBROKE CIR, LAKE SUZY, FL 34269               | 12861 SW PEMBROKE CIR S, LAKE SUZY, FL 34269 | Single Family      | 39S      | 23E   | 31      |
| 313923028300200000   | PROUDFIT ALEESHA &       | 12847 SW PEMBROKE CIR S, LAKE SUZY, FL 34269             | 12847 SW PEMBROKE CIR, LAKE SUZY, FL 34269   | Single Family      | 39S      | 23E   | 31      |
| 313923028300200000   | GOBESKI JOHN T &         | 12827 SW PEMBROKE CIR S, LAKE SUZY, FL 34269             | 12827 SW PEMBROKE CIR S, LAKE SUZY, FL 34269 | Single Family      | 39S      | 23E   | 31      |
| 313923028300200000   | AKEY RICHARD G &         | 12807 SW PEMBROKE CIR S, LAKE SUZY, FL 34269             | 12807 SW PEMBROKE CIR S, LAKE SUZY, FL 34269 | Single Family      | 39S      | 23E   | 31      |
| 313923028300200000   | PARANZINO TIM            | 446 BOXWOOD DR, VENICE, FL 34285                         | 12779 SW PEMBROKE CIR, LAKE SUZY, FL 34269   | Vacant Residential | 39S      | 23E   | 31      |
| 313923028300200000   | RALLO GINA               | 12799 PEMBROKE CIR S, LAKE SUZY, FL 34269                | 12799 SW PEMBROKE CIR S, LAKE SUZY, FL 34269 | Single Family      | 39S      | 23E   | 31      |
| 313923028300200000   | BROWN MELBA              | 12991 SW PEMBROKE CIR S, LAKE SUZY, FL 34269             | 12991 SW PEMBROKE CIR S, LAKE SUZY, FL 34269 | Single Family      | 39S      | 23E   | 31      |
| 313923028300200000   | TISCIO ANTHONY V         | 13029 SW PEMBROKE CIR S, LAKE SUZY, FL 34269             | 13029 SW PEMBROKE CIR S, LAKE SUZY, FL 34269 | Single Family      | 39S      | 23E   | 31      |
| 313923028300300000   | DICICCO PAUL THOMAS &    | CRUTCHFIELD JAMES LAMAR JT/ROS, PORT CHARLOTTE, FL 33954 | 12894 SW PEMBROKE CIR S, LAKE SUZY, FL 34269 | Vacant Residential | 39S      | 23E   | 31      |
| 313923028300300000   | PAQUETTE ROLAND J &      | 265 TOWN FARM RD, PASCOAG, RI 02859                      | 12932 SW PEMBROKE CIR S, LAKE SUZY, FL 34269 | Vacant Residential | 39S      | 23E   | 31      |
| 313923028300300000   | BATISTA CARLOS &         | 13008 SW PEMBROKE CIR S, LAKE SUZY, FL 34269             | 13008 SW PEMBROKE CIR S, LAKE SUZY, FL 34269 | Single Family      | 39S      | 23E   | 31      |
| 313923028300300000   | WEAVER RICHARD W &       | 13000 SW PEMBROKE CIR S, LAKE SUZY, FL 34269             | 13000 SW PEMBROKE CIR S, LAKE SUZY, FL 34269 | Single Family      | 39S      | 23E   | 31      |
| 313923028300300000   | MUMPER JAY R &           | 12980 SW PEMBROKE CIR S, LAKE SUZY, FL 34269             | 12980 SW PEMBROKE CIR S, LAKE SUZY, FL 34269 | Single Family      | 39S      | 23E   | 31      |
| 313923028300300000   | GABBARD TERRY S &        | 12912 SW PEMBROKE CIR S, LAKE SUZY, FL 34269             | 12912 SW PEMBROKE CIR S, LAKE SUZY, FL 34269 | Single Family      | 39S      | 23E   | 31      |
| 313923028300300000   | HARTMAN CHRISTOPHER JR & | 12860 SW PEMBROKE CIR, LAKE SUZY, FL 34269               | 12860 SW PEMBROKE CIR S, LAKE SUZY, FL 34269 | Single Family      | 39S      | 23E   | 31      |
| 313923028300300000   | DREIER FOSTER H &        | 12846 SW PEMBROKE CIR S, LAKE SUZY, FL 34269             | 12846 SW PEMBROKE CIR S, LAKE SUZY, FL 34269 | Single Family      | 39S      | 23E   | 31      |
| 313923028300300000   | TRACY ROBERT R SR &      | 12826 SW PEMBROKE CIR S, LAKE SUZY, FL 34269             | 12826 SW PEMBROKE CIR S, LAKE SUZY, FL 34269 | Single Family      | 39S      | 23E   | 31      |
| 313923028300300000   | CANETTI DONALD           | 231 CHARLOTTEVILLE DR N, TOMS RIVER, NJ 0757             | 12874 SW PEMBROKE CIR S, LAKE SUZY, FL 34269 | Single Family      | 39S      | 23E   | 31      |
| 313923028300300000   | DUPUIS MONIQUE D         | 12950 SW PEMBROKE CIR S, LAKE SUZY, FL 34269             | 12950 SW PEMBROKE CIR S, LAKE SUZY, FL 34269 | Single Family      | 39S      | 23E   | 31      |
| 313923028300300000   | TURNER KAREN E           | 11133 ABERCORN #10, SAVANNAH, GA 31419                   | 12970 SW PEMBROKE CIR S, LAKE SUZY, FL 34269 | Vacant Residential | 39S      | 23E   | 31      |
| 313923028300400000   | HARRY CHARLES L &        | 13131 SW PEMBROKE CIR N, LAKE SUZY, FL 34269             | 13131 SW PEMBROKE CIR N, LAKE SUZY, FL 34269 | Single Family      | 39S      | 23E   | 31      |

| Table A-5 - Peace River Reservoir #2 Maximum Reservoir Level Dam Breach                |                               |  |  |  |          |       |         |
|--|-------------------------------|--|--|--|----------|-------|---------|
| DeSoto County Residents and Businesses within 8 and 16 Hour Time to 1-Foot Flood Depth |                               |  |  |  |          |       |         |
| Account (Parcel ID)  | Owner Name                    | Owner Street Address                                     | Location Address                             | Land Use   | Township | Range | Section |
| 313923028300400000   | DALBIS JOHN J &               | 13097 SW PEMBROKE CIR N, LAKE SUZY, FL 34269             | 13097 SW PEMBROKE CIR N, LAKE SUZY, FL 34269 | Single Family  | 39S      | 23E   | 31      |
| 313923028300400000   | MAHONEY ROBERT M &            | 13077 SW PEMBROKE CIR N, LAKE SUZY, FL 34269             | 13077 SW PEMBROKE CIR N, LAKE SUZY, FL 34269 | Single Family  | 39S      | 23E   | 31      |
| 313923028300400000   | CADWELL WILLIAM E &           | 13063 SW PEMBROKE CIR N, LAKE SUZY, FL 34269             | 13063 SW PEMBROKE CIR N, LAKE SUZY, FL 34269 | Single Family  | 39S      | 23E   | 31      |
| 313923028300500000   | STACY JOSEPH T &              | 12977 SW PEMBROKE CIR N, LAKE SUZY, FL 34269             | 12977 SW PEMBROKE CIR N, LAKE SUZY, FL 34269 | Single Family  | 39S      | 23E   | 31      |
| 313923028300500000   | CUSICK JOHN &                 | 12947 SW PEMBROKE CIR N, LAKE SUZY, FL 34269             | 12947 SW PEMBROKE CIR N, LAKE SUZY, FL 34269 | Single Family  | 39S      | 23E   | 31      |
| 313923028300500000   | STOKEM DONALD CRAIG TR &      | 12929 SW PEMBROKE CIR N, LAKE SUZY, FL 34269             | 12929 SW PEMBROKE CIR N, LAKE SUZY, FL 34269 | Single Family  | 39S      | 23E   | 31      |
| 313923028300500000   | CONNORS TERENCE V             | 12909 SW PEMBROKE CIR N, LAKE SUZY, FL 34269             | 12909 SW PEMBROKE CIR N, LAKE SUZY, FL 34269 | Single Family  | 39S      | 23E   | 31      |
| 323923000004000000   | PRESERVE DESOTO ONE LLC       | 12401 W OKEECHOBEE RD STE 257, HIALEAH GARDENS, FL 33018 | SW KINGS ROW, LAKE SUZY, FL 34269            | Acreage not zoned agricultural - with/without extra features | 39S      | 23E   | 32      |
| 323923000004040000   | PRESERVE DESOTO ONE LLC       | 12401 W OKEECHOBEE RD STE 257, HIALEAH GARDENS, FL 33018 | SW CO RD 769, LAKE SUZY, FL 34269            | Vacant Commercial  | 39S      | 23E   | 32      |
| 323923022214300000   | DONALDSON SCOTT &             | 12120 SW AUSTIN AVE, LAKE SUZY, FL 34269                 | 12120 SW AUSTIN AVE, LAKE SUZY, FL 34269     | Single Family  | 39S      | 23E   | 32      |
| 323923022214300000   | NOUTKO THEODORE E &           | 11785 SW SAMIAMI TRL, LAKE SUZY, FL 34269                | 11785 SW SAMIAMI TRL, LAKE SUZY, FL 34269    | Single Family  | 39S      | 23E   | 32      |
| 323923022214300000   | GOODING ROBERT                | 11765 SW SAMIAMI TRL, LAKE SUZY, FL 34269                | 11765 SW SAMIAMI TRL, LAKE SUZY, FL 34269    | Single Family  | 39S      | 23E   | 32      |
| 323923022214400000   | DEYOUNG ERIC &                | 11899 SW DARCY DR, LAKE SUZY, FL 34269                   | 11899 SW DARCY DR, LAKE SUZY, FL 34269       | Single Family  | 39S      | 23E   | 32      |
| 323923022214400000   | FLA LAND HOLDINGS LLC         | 1712 PIONEER AVE STE 500, CHEYENE, WY 82001              | 11991 SW DARCY DR, LAKE SUZY, FL 34269       | Vacant Residential   | 39S      | 23E   | 32      |
| 333923000001000000   | SOUTHWEST FLORIDA WATER       | 2379 BROAD ST, BROOKSVILLE, FL 34604                     | SW COURTLY MANOR DR, ARCADIA, FL 34269       | Vacant Governmental  | 39S      | 23E   | 33      |
| 343923000001000000   | SOUTHWEST FLORIDA WATER       | 2379 BROAD ST, BROOKSVILLE, FL 34604                     | SW CO RD 769, ARCADIA, FL 34269              | Vacant Governmental  | 39S      | 23E   | 34      |
| 343923000002000000   | TIITF/STATE OF FLORIDA        | 3900 COMMONWEALTH BLVD, TALLAHASSEE, FL 32399            | SW LIVERPOOL RD, ARCADIA, FL 34269           | Vacant Governmental  | 39S      | 23E   | 34      |
| 353923000004000000   | AMERICAN SOFTWARE CAPITAL INC | 136-20 38TH AVE STE 9C, QUEENS, NY 11354                 | SW SUNNYBREEZE RD, ARCADIA, FL 34269         | Acreage not zoned agricultural - with/without extra features | 39S      | 23E   | 35      |
| 353923000004630000   | WATSON CHARLES D &            | 8471 SW SILVER KING DR, ARCADIA, FL 34269                | 8471 SW SILVER KING DR, ARCADIA, FL 34269    | Single Family  | 39S      | 23E   | 35      |
| 353923036700100000   | HILTON CHARLES L &            | 8642 SW RIVIERA DR, ARCADIA, FL 34269                    | 8642 SW RIVIERA DR, ARCADIA, FL 34269        | Single Family  | 39S      | 23E   | 35      |
| 353923036700100000   | VANGUNDY DANIEL S &           | 8610 SW RIVERA DR, ARCADIA, FL 34269                     | 8610 SW RIVIERA DR, ARCADIA, FL 34269        | Single Family  | 39S      | 23E   | 35      |
| 353923036700100000   | DICKINSON D EDWARD &          | 413 SMILEY CT, WINTER HAVEN, FL 33884                    | 8668 SW RIVIERA DR, ARCADIA, FL 34269        | Single Family  | 39S      | 23E   | 35      |
| 353923036700100000   | HALLMAN J C                   | 1203-1414 KING ST E, KITCHNER ONTARIO, ..                | 8674 SW RIVIERA DR, ARCADIA, FL 34269        | Vacant Residential   | 39S      | 23E   | 35      |

| Table A-5 - Peace River Reservoir #2 Maximum Reservoir Level Dam Breach                |                           |  |  |                    |          |       |         |
|--|---------------------------|--|--|--------------------|----------|-------|---------|
| DeSoto County Residents and Businesses within 8 and 16 Hour Time to 1-Foot Flood Depth |                           |  |  |                    |          |       |         |
| Account (Parcel ID)  | Owner Name                | Owner Street Address                         | Location Address                             | Land Use           | Township | Range | Section |
| 353923036700100000   | BENYAIR CAROLYN M         | 242 SAUGEEEN BEACH RD, PORT ELGIN ONT, ..    | 8658 SW RIVIERA DR, ARCADIA, FL 34269        | Single Family      | 39S      | 23E   | 35      |
| 26392300200000001A   | DEGROOD VIRGINIA TR       | 15466 SW SUMMERFIELD LN, TIGARD, OR 97224    | SW SUNNYBREEZE RD, ARCADIA, FL 34269         | Vacant Residential | 39S      | 23E   | 26      |
| 26392300200000003A   | INGRAM JOHN &             | 5170 LEMON BAY DR, VENICE, FL 34293          | SW SUNNYBREEZE RD, ARCADIA, FL 34269         | Vacant Residential | 39S      | 23E   | 26      |
| 26392300200000004A   | INGRAM JOHN &             | 5170 LEMON BAY DR, VENICE, FL 34293          | SW SUNNYBREEZE RD, ARCADIA, FL 34269         | Vacant Residential | 39S      | 23E   | 26      |
| 26392300200000004B   | INGRAM JOHN &             | 5170 LEMON BAY DR, VENICE, FL 34293          | SW SUNNYBREEZE RD, ARCADIA, FL 34269         | Vacant Residential | 39S      | 23E   | 26      |
| 26392300200000004C   | INGRAM JOHN &             | 5170 LEMON BAY DR, VENICE, FL 34293          | SW SUNNYBREEZE RD, ARCADIA, FL 34269         | Vacant Residential | 39S      | 23E   | 26      |
| 26392300200000006A   | FREDERICK EMMETT JEFFRY & | P O BOX 486, FT OGDEN, FL 34267              | SW SUNNYBREEZE RD, ARCADIA, FL 34269         | Vacant Residential | 39S      | 23E   | 26      |
| 293923036200A00010   | WILLIAMS JANICE P L/E     | 11518 SW GLENADINE ST, ARCADIA, FL 34269     | 11518 SW GLENADINE ST, ARCADIA, FL 34269     | Mobile Homes       | 39S      | 23E   | 29      |
| 293923036200A00020   | CARVER JAMES RAY          | 11980 CO RD 769 SW, ARCADIA, FL 34269        | 11980 SW CO RD 769, ARCADIA, FL 34269        | Mobile Homes       | 39S      | 23E   | 29      |
| 293923036200A00030   | GIBSON KENNETH P &        | 1535 QUEEN RD, VENICE, FL 34293              | 11960 SW CO RD 769, ARCADIA, FL 34269        | Mobile Homes       | 39S      | 23E   | 29      |
| 293923036200A00480   | STILWELL BONITA           | 2 GRAGO BLVD, CANASTOTA, NY 13032            | 11963 SW NEWMAN TERR, ARCADIA, FL 34269      | Mobile Homes       | 39S      | 23E   | 29      |
| 293923036200A00490   | CAMPBELL DAVID            | 6010 WHITEACRE RD, TOLEDO, OH 43615          | 11973 SW NEWMAN TERR, ARCADIA, FL 34269      | Mobile Homes       | 39S      | 23E   | 29      |
| 293923036200A00500   | VAN HORN DENNIS &         | 11490 SW GLENADINE ST, ARCADIA, FL 34269     | 11490 SW GLENADINE ST, ARCADIA, FL 34269     | Mobile Homes       | 39S      | 23E   | 29      |
| 293923036200B00560   | HESSER GEORGE J &         | 11956 SW NEWMAN TERR, ARCADIA, FL 34269      | 11956 SW NEWMAN TERR, ARCADIA, FL 34269      | Mobile Homes       | 39S      | 23E   | 29      |
| 293923036200B00580   | COCHRAN CHRISTINA M       | 11972 SW NEWMAN TERR, ARCADIA, FL 34269      | 11972 SW NEWMAN TERR, ARCADIA, FL 34269      | Mobile Homes       | 39S      | 23E   | 29      |
| 293923036200B00590   | WARNER BARY L             | 11981 SW NEWMAN TER, ARCADIA, FL 34269       | 11981 SW NEWMAN TERR, ARCADIA, FL 34269      | Mobile Homes       | 39S      | 23E   | 29      |
| 293923036200B00600   | OHL RODNEY                | 2565 PETERSON RD, MANSFIELD, OH 44903        | 11450 SW GLENADINE ST, ARCADIA, FL 34269     | Mobile Homes       | 39S      | 23E   | 29      |
| 293923036200B00620   | HINKLEY DOROTHY M &       | HINKLEY JAMES JT/ROS, BLOOMVILLE, NY 13739   | 11991 SW LAKE GEORGE TERR, ARCADIA, FL 34269 | Mobile Homes       | 39S      | 23E   | 29      |
| 293923036200B00640   | IRISH RICHARD E &         | 18460 ST ROUTE 511, WELLINGTON, OH 44090     | 11973 SW LAKE GEORGE TERR, ARCADIA, FL 34269 | Mobile Homes       | 39S      | 23E   | 29      |
| 293923036200B00650   | COLLINS LEONARD A &       | 13370 N PADDOCK, CAMBY, IN 46113             | 11963 SW LAKE GEORGE TERR, ARCADIA, FL 34269 | Mobile Homes       | 39S      | 23E   | 29      |
| 293923036200B00850   | FOLEY RAYMOND WAYNE &     | 11902 SW LAKE GEORGE TERR, ARCADIA, FL 34269 | 11952 SW LAKE GEORGE TERR, ARCADIA, FL 34269 | Vacant Residential | 39S      | 23E   | 29      |
| 293923036200B00860   | ROGERS SALLY A            | PO BOX 495703, PORT CHARLOTTE, FL 33949      | 11962 SW LAKE GEORGE TERR, ARCADIA, FL 34269 | Mobile Homes       | 39S      | 23E   | 29      |
| 293923036200B00872   | MANDEVILLE KATHLEEN H L/E | 40489 JONES RD, WELLINGTON, OH 44090         | 11972 SW LAKE GEORGE TERR, ARCADIA, FL 34269 | Vacant Residential | 39S      | 23E   | 29      |

**Table A-5 - Peace River Reservoir #2 Maximum Reservoir Level Dam Breach**

**DeSoto County Residents and Businesses within 8 and 16 Hour Time to 1-Foot Flood Depth**

| Account (Parcel ID) | Owner Name                | Owner Street Address                           | Location Address                                 | Land Use  | Township | Range | Section |
|---------------------|---------------------------|--|--|---|----------|-------|---------|
| 293923036200B00880  | MANDEVILLE KATHLEEN H L/E | 40489 JONES RD, WELLINGTON, OH 44090           | 11982 SW LAKE GEORGE TERR, ARCADIA, FL 34269     | Mobile Homes  | 39S      | 23E   | 29      |
| 293923036300A00021  | ROMER GEORGE T &          | 11991 SW LOOP TERRACE, ARCADIA, FL 34266       | 11991 SW LOOP TERR, ARCADIA, FL 34269            | Mobile Homes  | 39S      | 23E   | 29      |
| 293923036300A00040  | REED MARITA               | 11971 SW LOOP TERRACE, ARCADIA, FL 34269       | 11971 SW LOOP TERR, ARCADIA, FL 34269            | Mobile Homes  | 39S      | 23E   | 29      |
| 293923036300B00010  | BROWN RONALD N            | 36 BARNES RD, NORTH BROOKFIELD, MA 1506        | 11990 SW LOOP TERR, ARCADIA, FL 34269            | Mobile Homes  | 39S      | 23E   | 29      |
| 293923036300B00030  | HRADILEK ROGER            | 11922 SW LAKE GEORGE TERR, LAKE SUZY, FL 34269 | 11970 SW LOOP TERR, ARCADIA, FL 34269            | Mobile Homes  | 39S      | 23E   | 29      |
| 3139230201000000A0  | LAKE PEMBROKE HOMEOWNERS  | 2200 KINGSWAY 3 L, PT CHARLOTTE, FL 33980      | SW PEMBROKE CIR NORTH, LAKE SUZY, FL 34269       | Right-of-way, streets, roads, irrigation channel, ditch, etc. | 39S      | 23E   | 31      |
| 313923020100D00050  | BRUNDERMAN BLDG CO INC    | 4288 PINNACLE ST, CHARLOTTE HARBOR, FL 33980   | 13132 SW PEMBROKE CIR NORTH, LAKE SUZY, FL 34269 | Vacant Residential  | 39S      | 23E   | 31      |
| 313923020100D00060  | BRUNDERMAN BLDG CO INC    | 4288 PINNACLE ST, CHARLOTTE HARBOR, FL 33980   | 13098 SW PEMBROKE CIR NORTH, LAKE SUZY, FL 34269 | Vacant Residential  | 39S      | 23E   | 31      |
| 3139230283000000A0  | NTA HOLDINGS LLC          | 2203 NE 203RD TERR, MIAMI, FL 33180            | SW PEMBROKE CIR S, LAKE SUZY, FL 34269           | Golf courses, driving ranges                                  | 39S      | 23E   | 31      |

**Table A-6 - Peace River Reservoir #2 Maximum Reservoir Level Dam Breach**

**Charlotte County Residents and Businesses within 8 and 16 Hour Time to 1-Foot Flood Depth**

| Account (Parcel ID) | Owner Name                     | Owner Street Address                       | Location Address                                   | Land Use             | Township | Range | Section |
|---------------------|--------------------------------|--|--|----------------------|----------|-------|---------|
| 402306100002        | NTA HOLDINGS LLC               | 2203 NE 203RD TER, MIAMI, FL 33180         | 245 KINGS HWY, PUNTA GORDA, FL 33983               | Vacant Commercial    | 40S      | 23E   | 6       |
| 402306100003        | TA KINGS HIGHWAY LLC           | 11921 WEST RIDGEVIEW DR, DAVIE, FL 33330   | , FL   | Vacant Commercial    | 40S      | 23E   | 6       |
| 402306100004        | WAL-MART STORES EAST LP        | PO BOX 8050 MS 0555, BENTONVILLE, AR 72712 | , FL   | Vacant Commercial    | 40S      | 23E   | 6       |
| 402306100006        | TA KINGS HIGHWAY LLC           | 11921 WEST RIDGEVIEW DR, DAVIE, FL 33330   | , FL   | Vacant Commercial    | 40S      | 23E   | 6       |
| 402306203003        | DA PORT CHARLOTTE HOLDINGS LLC | 1550 W 34TH PL, HIALEAH, FL 33012          | 175 KINGS HWY -BLDG GOLF, PUNTA GORDA, FL 33983    | Vacant Commercial    | 40S      | 23E   | 6       |
| 402306203004        | TA KINGS HIGHWAY LLC           | 11921 WEST RIDGEVIEW DR, DAVIE, FL 33330   | , FL   | Vacant Commercial    | 40S      | 23E   | 6       |
| 402306203007        | NTA HOLDINGS LLC               | 2203 NE 203RD TER, MIAMI, FL 33180         | , FL   | Vacant Commercial    | 40S      | 23E   | 6       |
| 402306251001        | WAL-MART STORES EAST LP        | PO BOX 8050, BENTONVILLE, AR 72712         | 375 KINGS HWY -UNIT WALMART, PUNTA GORDA, FL 33983 | Department Stores    | 40S      | 23E   | 6       |
| 402306401002        | MURPHY OIL USA INC             | PO BOX 7300, EL DORADO, AR 71731           | 375 KINGS HWY -UNIT GAS STA, PUNTA GORDA, FL 33983 | Stores, one story    | 40S      | 23E   | 6       |
| 402306401003        | LWS PORT CHARLOTTE STATION LLC | 2660 EASTCHASE LN, MONTGOMERY, AL 36117    | 379 KINGS HWY, PUNTA GORDA, FL 33983               | Stores, one story    | 40S      | 23E   | 6       |
| 402306401004        | CASTLE ROCK PROPERTY MGMT LLC  | 104 W STATE ST, MAUSTON, WI 53948          | 385 KINGS HWY, PUNTA GORDA, FL 33983               | Drive-in Restaurants | 40S      | 23E   | 6       |
| 402306402001        | QSR 30 LAND LLC & QSR 30 BLDG  | 4515 LBJ FWY, DALLAS, TX 75244             | 24471 SANDHILL BLVD, PUNTA GORDA, FL 33983         | Drive-in Restaurants | 40S      | 23E   | 6       |
| 402306426001        | RACETRAC PETROLEUM INC         | PO BOX 2437, SMYRNA, GA 30081              | 24401 SANDHILL BLVD, PUNTA GORDA, FL 33983         | Stores, one story    | 40S      | 23E   | 6       |

| Table A-7 - Peace River Reservoir #2 Maximum Reservoir Level Dam Breach                 |                                |  |                                      |   |          |       |         |
|---|--------------------------------|--|--------------------------------------|---|----------|-------|---------|
| Sarasota County Residents and Businesses within 2 and 4 Hour Time to 1-Foot Flood Depth |                                |  |                                      |   |          |       |         |
| Account (Parcel ID)   | Owner Name                     | Owner Street Address                                 | Location Address                     | Land Use  | Township | Range | Section |
| 1079001000  | LONGINO RANCH INC              | SIDELL, FL 34266                                     | N/A, SIDELL, FL 34266                | Grazing land soil capability Class III  | 38S      | 22E   | 36      |
| 1081001000  | BOARD OF TRUSTEES OF THE INTER | 3900 COMMONWEALTH BLVD MS 115, TALLAHASSEE, FL 32399 | N/A, NORTH PORT, FL 34289            | State, other than military, forests, parks, recreational areas, colleges, hospitals                   | 39S      | 22E   | 1       |
| 1083001000  | BOARD OF TRUSTEES OF THE INTER | 3900 COMMONWEALTH BLVD MS 115, TALLAHASSEE, FL 32399 | N/A, NORTH PORT, FL 34289            | State, other than military, forests, parks, recreational areas, colleges, hospitals                   | 39S      | 22E   | 2       |
| 1101001000  | BOARD OF TRUSTEES OF THE INTER | 3900 COMMONWEALTH BLVD MS 115, TALLAHASSEE, FL 32399 | N/A, NORTH PORT, FL 34289            | State, other than military, forests, parks, recreational areas, colleges, hospitals                   | 39S      | 22E   | 11      |
| 1103001000  | BOARD OF TRUSTEES OF THE INTER | 3900 COMMONWEALTH BLVD MS 115, TALLAHASSEE, FL 32399 | N/A, NORTH PORT, FL 34289            | State, other than military, forests, parks, recreational areas, colleges, hospitals                   | 39S      | 22E   | 12      |
| 1105001000  | BOARD OF TRUSTEES OF THE INTER | 3900 COMMONWEALTH BLVD MS 115, TALLAHASSEE, FL 32399 | N/A, NORTH PORT, FL 34289            | State, other than military, forests, parks, recreational areas, colleges, hospitals                   | 39S      | 22E   | 13      |
| 1127001778  | NORTH PORT CITY OF             | NORTH PORT, FL 34286                                 | N YORKSHIRE ST, NORTH PORT, FL 34286 | Sewage disposal, solid waste, borrow pits, drainage reservoirs, waste land, marsh, sand dunes, swamps | 39S      | 21E   | 24      |
| 1127225706  | WOLBERS PAUL A (TTEE)          | SARASOTA, FL 34241                                   | FIVELEAF RD, NORTH PORT, FL 34288    | Vacant Residential  | 39S      | 22E   | 24      |
| 1127225707  | NEW VISTA PROPERTIES INC       | MIAMI, FL 33129                                      | FIVELEAF RD, NORTH PORT, FL 34288    | Vacant Residential  | 39S      | 22E   | 24      |
| 1127225708  | STEWART WINSTON E              | WEST HAVEN, CT 6516                                  | FIVELEAF RD, NORTH PORT, FL 34288    | Vacant Residential  | 39S      | 22E   | 24      |
| 1127225709  | NEW VISTA PROPERTIES INC       | MIAMI, FL 33129                                      | FIVELEAF RD, NORTH PORT, FL 34288    | Vacant Residential  | 39S      | 22E   | 24      |
| 1127225710  | TERBANISINGH NARDA (E LIFE EST | NEW PORT RICHEY, FL 34653                            | FIVELEAF RD, NORTH PORT, FL 34288    | Vacant Residential  | 39S      | 22E   | 24      |
| 1127225711  | PARSELIUNAS MARK               | TORONTO, ON  | FIVELEAF RD, NORTH PORT, FL 34288    | Vacant Residential  | 39S      | 22E   | 24      |
| 1127225712  | MERION ROAD INVESTMENTS LLC    | GAINESVILLE, FL 32699                                | FIVELEAF RD, NORTH PORT, FL 34288    | Vacant Residential  | 39S      | 22E   | 24      |
| 1127225713  | HABITAT FOR HUMANITY SOUTH SAR | VENICE, FL 34293                                     | FIVELEAF RD, NORTH PORT, FL 34288    | Vacant Residential  | 39S      | 22E   | 24      |
| 1127225714  | ARREOLA CEFERINO               | HANOVER PARK, IL 60133                               | FIVELEAF RD, NORTH PORT, FL 34288    | Vacant Residential  | 39S      | 22E   | 24      |
| 1127225715  | OU CHHOMRAN                    | ROCHESTER, MN 55906                                  | FIVELEAF RD, NORTH PORT, FL 34288    | Vacant Residential  | 39S      | 22E   | 24      |
| 1127225716  | CHETTRI DHAN K (TTEE)          | 8301 LAKE VIEW PKWY STE 111-108, ROWLETT, TX 75088   | FIVELEAF RD, NORTH PORT, FL 34288    | Vacant Residential  | 39S      | 22E   | 24      |

| Table A-7 - Peace River Reservoir #2 Maximum Reservoir Level Dam Breach                 |                                |  |                                       |   |          |       |         |
|---|--------------------------------|--|---------------------------------------|---|----------|-------|---------|
| Sarasota County Residents and Businesses within 2 and 4 Hour Time to 1-Foot Flood Depth |                                |  |                                       |   |          |       |         |
| Account (Parcel ID)   | Owner Name                     | Owner Street Address                   | Location Address                      | Land Use  | Township | Range | Section |
| 1127225718  | WILMOTH KRISTA LEWIN           | NORTH PORT, FL 34287                   | FIVELEAF RD, NORTH PORT, FL 34288     | Vacant Residential  | 39S      | 22E   | 24      |
| 1127225719  | NEW VISTA PROPERTIES INC       | MIAMI, FL 33129                        | FIVELEAF RD, NORTH PORT, FL 34288     | Vacant Residential  | 39S      | 22E   | 24      |
| 1127225720  | DISTEFANO SZ-YING              | MOUNT HOLLY, NJ 8060                   | FIVELEAF RD, NORTH PORT, FL 34288     | Vacant Residential  | 39S      | 22E   | 24      |
| 1127225721  | VINCELETTE DONALD R            | MILFORD, CT 6460                       | FIVELEAF RD, NORTH PORT, FL 34288     | Vacant Residential  | 39S      | 22E   | 24      |
| 1127225722  | ANOLIN ELENITA                 | FLUSHING, NY 11367                     | ZAHN CT, NORTH PORT, FL 34288         | Vacant Residential  | 39S      | 22E   | 24      |
| 1127225723  | AVARA DEBRA P                  | AMARILLO, TX 79109                     | ZAHN CT, NORTH PORT, FL 34288         | Vacant Residential  | 39S      | 22E   | 24      |
| 1127225724  | PAYNE GEORGE A                 | OLD LYME, CT 6371                      | ZAHN CT, NORTH PORT, FL 34288         | Vacant Residential  | 39S      | 22E   | 24      |
| 1127225736  | NORTH PORT ROAD & DRAINAGE DIS | NORTH PORT, FL 34286                   | TEAL LN, NORTH PORT, FL 34288         | Sewage disposal, solid waste, borrow pits, drainage reservoirs, waste land, marsh, sand dunes, swamps | 39S      | 22E   | 24      |
| 1127225922  | WANG ZHAO                      | HERNDON, VA 20171                      | FIVELEAF RD, NORTH PORT, FL 34288     | Vacant Residential  | 39S      | 22E   | 24      |
| 1127225923  | TAMISO DONALD R                | JENSEN BEACH, FL 34957                 | FIVELEAF RD, NORTH PORT, FL 34288     | Vacant Residential  | 39S      | 22E   | 24      |
| 1127225924  | TRUDY ELLEN PALIN REVOCABLE TR | FT LAUDERDALE, FL 33301                | FIVELEAF RD, NORTH PORT, FL 34288     | Vacant Residential  | 39S      | 22E   | 24      |
| 1127225925  | LUKAS ROBERT J                 | LONG BEACH, CA 90808                   | FIVELEAF RD, NORTH PORT, FL 34288     | Vacant Residential  | 39S      | 22E   | 24      |
| 1127225926  | TARPON IV LLC                  | AVENTURA, FL 33160                     | FIVELEAF RD, NORTH PORT, FL 34288     | Vacant Residential  | 39S      | 22E   | 24      |
| 1127225927  | DSTM HOLDINGS LLC              | WEST PALM BEACH, FL 33411              | FIVELEAF RD, NORTH PORT, FL 34288     | Vacant Residential  | 39S      | 22E   | 24      |
| 1127226032  | ATEN MARK                      | VENICE, FL 34293                       | FIVELEAF RD, NORTH PORT, FL 34288     | Vacant Residential  | 39S      | 22E   | 24      |
| 1128221221  | LOWE DONALD JR                 | KENOSHA, WI 53140                      | LACE CT, NORTH PORT, FL 34288         | Vacant Residential  | 39S      | 22E   | 24      |
| 1128221222  | CROMWELL PAUL R                | 18792 BIRDWOOD CT, LEESBURG, VA 20176  | LACE CT, NORTH PORT, FL 34288         | Vacant Residential  | 39S      | 22E   | 24      |
| 1128221223  | HALAJOT USA LLC                | 9 SPORTSMAN CT, ROTONDA WEST, FL 33947 | LACE CT, NORTH PORT, FL 34288         | Vacant Residential  | 39S      | 22E   | 24      |
| 1128221224  | VAUGHAN LAUREN                 | MIDDLETOWN, MD 21769                   | LACE CT, NORTH PORT, FL 34288         | Vacant Residential  | 39S      | 22E   | 24      |
| 1128221225  | MS FIELD GROUP LLC             | TACOMA, WA 98444                       | LACE CT, NORTH PORT, FL 34288         | Vacant Residential  | 39S      | 22E   | 24      |
| 1128221226  | LATITUD NORTH PORT LLC         | MIAMI, FL 33129                        | EWEN CIR, NORTH PORT, FL 34288        | Vacant Residential  | 39S      | 22E   | 24      |
| 1128224717  | SMITH BANGORN                  | FORT WORTH, TX 76108                   | CRIMSONGLORY RD, NORTH PORT, FL 34288 | Vacant Residential  | 39S      | 22E   | 24      |
| 1128224810  | FARINHA TOBIAS M               | NORTH ARLINGTON, NJ 7031               | CRIMSONGLORY RD, NORTH PORT, FL 34288 | Vacant Residential  | 39S      | 22E   | 24      |
| 1128224811  | ANZUR TRINITY                  | MADEIRA BEACH, FL 33708                | CRIMSONGLORY RD, NORTH PORT, FL 34288 | Vacant Residential  | 39S      | 22E   | 24      |
| 1128224812  | GODWIN ARTHUR S                | ROCK TAVERN, NY 12575                  | HOME BUSH LN, NORTH PORT, FL 34288    | Vacant Residential  | 39S      | 22E   | 24      |



| Table A-7 - Peace River Reservoir #2 Maximum Reservoir Level Dam Breach                 |                                |                                  |                                     |                    |          |       |         |
|---|--------------------------------|----------------------------------|-------------------------------------|--------------------|----------|-------|---------|
| Sarasota County Residents and Businesses within 2 and 4 Hour Time to 1-Foot Flood Depth |                                |                                  |                                     |                    |          |       |         |
| Account (Parcel ID)   | Owner Name                     | Owner Street Address             | Location Address                    | Land Use           | Township | Range | Section |
| 1128224813  | RHOADS JEFFREY D               | NORTH PORT, FL 34288             | COPERNICUS RD, NORTH PORT, FL 34288 | Vacant Residential | 39S      | 22E   | 24      |
| 1128224814  | MAHARDI HARRY                  | MISSISSAUGA, ON                  | COPERNICUS RD, NORTH PORT, FL 34288 | Vacant Residential | 39S      | 22E   | 24      |
| 1128224815  | REID CHRISTIAN M               | CHICAGO, IL 60622                | COPERNICUS RD, NORTH PORT, FL 34288 | Vacant Residential | 39S      | 22E   | 24      |
| 1128224816  | REED CHRISTIAN                 | CHICAGO, IL 60622                | COPERNICUS RD, NORTH PORT, FL 34288 | Vacant Residential | 39S      | 22E   | 24      |
| 1128224817  | REED CHRISTIAN                 | CHICAGO, IL 60622                | COPERNICUS RD, NORTH PORT, FL 34288 | Vacant Residential | 39S      | 22E   | 24      |
| 1128224818  | HONG-YOU RICHARD L             | MISSISSAUGA, ON                  | COPERNICUS RD, NORTH PORT, FL 34288 | Vacant Residential | 39S      | 22E   | 24      |
| 1128224819  | HONG-YOU RICHARD L             | MISSISSAUGA, ON                  | COPERNICUS RD, NORTH PORT, FL 34288 | Vacant Residential | 39S      | 22E   | 24      |
| 1128224820  | BRAHAM MORRIS                  | 1750 SW 4TH AVE, MIAMI, FL 33129 | COPERNICUS RD, NORTH PORT, FL 34288 | Vacant Residential | 39S      | 22E   | 24      |
| 1128224821  | CABEBE CHARLO S                | FRISCO, TX 75033                 | COPERNICUS RD, NORTH PORT, FL 34288 | Vacant Residential | 39S      | 22E   | 24      |
| 1128224822  | FRITZSCHE FRANCIS              | MOOSE JAW, SK                    | COPERNICUS RD, NORTH PORT, FL 34288 | Vacant Residential | 39S      | 22E   | 24      |
| 1128224823  | FOSSETT JANICE C               | REXDALE, ON                      | FIVELEAF RD, NORTH PORT, FL 34288   | Vacant Residential | 39S      | 22E   | 24      |
| 1128224901  | VELAZQUEZ GRACIELA             | UNION, NJ 7083                   | FIVELEAF RD, NORTH PORT, FL 34288   | Vacant Residential | 39S      | 22E   | 24      |
| 1128224902  | KENNEDY MATTHEW LAWRENCE       | NORTH PORT, FL 34286             | COPERNICUS RD, NORTH PORT, FL 34288 | Vacant Residential | 39S      | 22E   | 24      |
| 1128224903  | NEW VISTA PROPERTIES INC       | MIAMI, FL 33129                  | COPERNICUS RD, NORTH PORT, FL 34288 | Vacant Residential | 39S      | 22E   | 24      |
| 1128224904  | DEL VECCHIO MARCO V            | COVENTRY, RI 2816                | COPERNICUS RD, NORTH PORT, FL 34288 | Vacant Residential | 39S      | 22E   | 24      |
| 1128224905  | TERBANISINGH NARDA (E LIFE EST | NEW PORT RICHEY, FL 34653        | COPERNICUS RD, NORTH PORT, FL 34288 | Vacant Residential | 39S      | 22E   | 24      |
| 1128224906  | MACK CHARLOTTE                 | 11 FRENETTE DR, HUDSON, NH 3051  | COPERNICUS RD, NORTH PORT, FL 34288 | Vacant Residential | 39S      | 22E   | 24      |
| 1128224907  | MC CORMICK ROSCOE              | DALE CITY, VA 22193              | COPERNICUS RD, NORTH PORT, FL 34288 | Vacant Residential | 39S      | 22E   | 24      |
| 1128224908  | TUCKER ROBERT J                | CHICAGO, IL 60617                | COPERNICUS RD, NORTH PORT, FL 34288 | Vacant Residential | 39S      | 22E   | 24      |
| 1128224909  | OCLARET ARACELI B              | BERGENFIELD, NJ 7621             | COPERNICUS RD, NORTH PORT, FL 34288 | Vacant Residential | 39S      | 22E   | 24      |
| 1128224910  | SOUTH COLLIER ONE INC          | MARCO ISLAND, FL 34145           | COPERNICUS RD, NORTH PORT, FL 34288 | Vacant Residential | 39S      | 22E   | 24      |
| 1128224911  | YEZEKYAN INVESTMENTS LLC       | BOCA RATON, FL 33434             | COPERNICUS RD, NORTH PORT, FL 34288 | Vacant Residential | 39S      | 22E   | 24      |
| 1128224912  | GRAY ISABELLE J                | JACKSONVILLE, FL 32206           | COPERNICUS RD, NORTH PORT, FL 34288 | Vacant Residential | 39S      | 22E   | 24      |

**Table A-7 - Peace River Reservoir #2 Maximum Reservoir Level Dam Breach**

**Sarasota County Residents and Businesses within 2 and 4 Hour Time to 1-Foot Flood Depth**

| Account (Parcel ID) | Owner Name                     | Owner Street Address                                | Location Address                      | Land Use           | Township | Range | Section |
|---------------------|--------------------------------|---|---------------------------------------|--------------------|----------|-------|---------|
| 1128224913          | PATEL ATUL V                   | 1700 SE PORT ST LUCIE BLVD, PORT ST LUCIE, FL 34952 | COPERNICUS RD, NORTH PORT, FL 34288   | Vacant Residential | 39S      | 22E   | 24      |
| 1128224914          | THORNTON CALIOP                | DOWNSVIEW, ON                                       | SAXE PL, NORTH PORT, FL 34288         | Vacant Residential | 39S      | 22E   | 24      |
| 1128224915          | NEW VISTA PROPERTIES INC       | MIAMI, FL 33129                                     | OLD WINE RD, NORTH PORT, FL 34288     | Vacant Residential | 39S      | 22E   | 24      |
| 1128224916          | ANGELL PHYLLIS                 | SARASOTA, FL 34232                                  | OLD WINE RD, NORTH PORT, FL 34288     | Vacant Residential | 39S      | 22E   | 24      |
| 1128224917          | KATCOM LLC                     | BLOOMFIELD HILLS, MI 48302                          | OLD WINE RD, NORTH PORT, FL 34288     | Vacant Residential | 39S      | 22E   | 24      |
| 1128224918          | NEW VISTA PROPERTIES INC       | MIAMI, FL 33129                                     | OLD WINE RD, NORTH PORT, FL 34288     | Vacant Residential | 39S      | 22E   | 24      |
| 1128224919          | HUNTER MICHAEL A C             | FONTHILL, ON  | OLD WINE RD, NORTH PORT, FL 34288     | Vacant Residential | 39S      | 22E   | 24      |
| 1128224920          | B&L NORTH PORT LLC             | BOYNTON BEACH, FL 33435                             | OLD WINE RD, NORTH PORT, FL 34288     | Vacant Residential | 39S      | 22E   | 24      |
| 1128224921          | BOUDAKH GEORGE                 | MORTON GROVE, IL 60053                              | OLD WINE RD, NORTH PORT, FL 34288     | Vacant Residential | 39S      | 22E   | 24      |
| 1128224922          | BOUDAKH GEORGE                 | MORTON GROVE, IL 60053                              | OLD WINE RD, NORTH PORT, FL 34288     | Vacant Residential | 39S      | 22E   | 24      |
| 1128224923          | LOTVESTORS LLC                 | SARASOTA, FL 34233                                  | OLD WINE RD, NORTH PORT, FL 34288     | Vacant Residential | 39S      | 22E   | 24      |
| 1128225001          | FLORIDA GULF COAST HOLDINGS LL | SARASOTA, FL 34230                                  | HOME BUSH LN, NORTH PORT, FL 34288    | Vacant Residential | 39S      | 22E   | 24      |
| 1128225002          | LAVERCIER MARYSE               | NEW CASTLE, DE 19720                                | CRIMSONGLORY RD, NORTH PORT, FL 34288 | Vacant Residential | 39S      | 22E   | 24      |
| 1128225003          | LAVERCIER MARYSE               | NEW CASTLE, DE 19720                                | CRIMSONGLORY RD, NORTH PORT, FL 34288 | Vacant Residential | 39S      | 22E   | 24      |
| 1128225004          | PLANK DAVID                    | GLENWOOD CITY, WI 54013                             | CRIMSONGLORY RD, NORTH PORT, FL 34288 | Vacant Residential | 39S      | 22E   | 24      |
| 1128225005          | RHOADS JEFFERY D               | NORTH PORT, FL 34288                                | CRIMSONGLORY RD, NORTH PORT, FL 34288 | Vacant Residential | 39S      | 22E   | 24      |
| 1128225006          | CLINTON CARMEL B               | STOUGHTON, MA 2072                                  | CRIMSONGLORY RD, NORTH PORT, FL 34288 | Vacant Residential | 39S      | 22E   | 24      |
| 1128225022          | MILLER ORLEY S (TTEE)          | SHIPSHEWANA, IN 46565                               | COPERNICUS RD, NORTH PORT, FL 34288   | Vacant Residential | 39S      | 22E   | 24      |
| 1128225023          | SINATRA JEFF C                 | CAPE CORAL, FL 33909                                | COPERNICUS RD, NORTH PORT, FL 34288   | Vacant Residential | 39S      | 22E   | 24      |
| 1128225024          | B&L NORTH PORT LLC             | BOYNTON BEACH, FL 33435                             | COPERNICUS RD, NORTH PORT, FL 34288   | Vacant Residential | 39S      | 22E   | 24      |
| 1128225025          | B&L NORTH PORT LLC             | BOYNTON BEACH, FL 33435                             | COPERNICUS RD, NORTH PORT, FL 34288   | Vacant Residential | 39S      | 22E   | 24      |
| 1128225026          | PUNSAPY WATANA                 | ORINDA, CA 94563                                    | COPERNICUS RD, NORTH PORT, FL 34288   | Vacant Residential | 39S      | 22E   | 24      |
| 1128225103          | CRAWFORD NORMAN F              | FAYETTEVILLE, NC 28303                              | COPERNICUS RD, NORTH PORT, FL 34288   | Vacant Residential | 39S      | 22E   | 24      |
| 1128225104          | CRAWFORD NORMAN F              | FAYETTEVILLE, NC 28303                              | COPERNICUS RD, NORTH PORT, FL 34288   | Vacant Residential | 39S      | 22E   | 24      |

| Table A-7 - Peace River Reservoir #2 Maximum Reservoir Level Dam Breach                 |                              |  |                                     |   |          |       |         |
|---|------------------------------|--|-------------------------------------|---|----------|-------|---------|
| Sarasota County Residents and Businesses within 2 and 4 Hour Time to 1-Foot Flood Depth |                              |  |                                     |   |          |       |         |
| Account (Parcel ID)   | Owner Name                   | Owner Street Address                   | Location Address                    | Land Use  | Township | Range | Section |
| 1128225105  | SPENCE BRIAN                 | CALGARY, AB                            | COPERNICUS RD, NORTH PORT, FL 34288 | Vacant Residential  | 39S      | 22E   | 24      |
| 1128225106  | EVERLAND KG LLC              | WESLEY CHAPEL, FL 33544                | COPERNICUS RD, NORTH PORT, FL 34288 | Vacant Residential  | 39S      | 22E   | 24      |
| 1128225107  | RIBINSKAS ARTURAS            | WEST SPRINGFIELD, MA 1089              | COPERNICUS RD, NORTH PORT, FL 34288 | Vacant Residential  | 39S      | 22E   | 24      |
| 1128225109  | RONDOLO CATALINA A           | CHICAGO, IL 60618                      | NEWWHITE AVE, NORTH PORT, FL 34288  | Vacant Residential  | 39S      | 22E   | 24      |
| 1128225110  | HALAJOT USA LLC              | 9 SPORTSMAN CT, ROTONDA WEST, FL 33947 | OLD WINE RD, NORTH PORT, FL 34288   | Vacant Residential  | 39S      | 22E   | 24      |
| 1128225111  | AVARA DEBRA P                | AMARILLO, TX 79109                     | OLD WINE RD, NORTH PORT, FL 34288   | Vacant Residential  | 39S      | 22E   | 24      |
| 1128225112  | PEREZ DEBRA A                | MIAMI SPRINGS, FL 33166                | OLD WINE RD, NORTH PORT, FL 34288   | Vacant Residential  | 39S      | 22E   | 24      |
| 1128225201  | NORTH PORT CITY OF           | NORTH PORT, FL 34286                   | OLD WINE RD, NORTH PORT, FL 34288   | Sewage disposal, solid waste, borrow pits, drainage reservoirs, waste land, marsh, sand dunes, swamps | 39S      | 22E   | 24      |
| 1128225202  | GONZALEZ DAYANA M            | ST PETERSBURG, FL 33702                | NEWWHITE AVE, NORTH PORT, FL 34288  | Vacant Residential  | 39S      | 22E   | 24      |
| 1128225203  | EVANS FINANCIAL SERVICES LTD | STUART, FL 34997                       | NEWWHITE AVE, NORTH PORT, FL 34288  | Vacant Residential  | 39S      | 22E   | 24      |
| 1128225204  | B&L NORTH PORT LLC           | BOYNTON BEACH, FL 33435                | NEWWHITE AVE, NORTH PORT, FL 34288  | Vacant Residential  | 39S      | 22E   | 24      |
| 1128225205  | LERIE JOSEPH                 | VENICE, FL 34292                       | NEWWHITE AVE, NORTH PORT, FL 34288  | Vacant Residential  | 39S      | 22E   | 24      |
| 1128225206  | ROSSI CHARLES L              | WESTPORT, CT 6880                      | OLD WINE RD, NORTH PORT, FL 34288   | Vacant Residential  | 39S      | 22E   | 24      |
| 1128225207  | WROBEL BRANDON R             | NUTLEY, NJ 7110                        | PINEBEAUTY LN, NORTH PORT, FL 34288 | Vacant Residential  | 39S      | 22E   | 24      |
| 1128225208  | BURNS MAKENNA                | SARASOTA, FL 34275                     | PINEBEAUTY LN, NORTH PORT, FL 34288 | Vacant Residential  | 39S      | 22E   | 24      |
| 1128225209  | FISHER SAMUEL L              | KINZERS, PA 17535                      | PINEBEAUTY LN, NORTH PORT, FL 34288 | Vacant Residential  | 39S      | 22E   | 24      |
| 1128225210  | MARTINS RENATO               | KEARNY, NJ 7032                        | PINEBEAUTY LN, NORTH PORT, FL 34288 | Vacant Residential  | 39S      | 22E   | 24      |
| 1128225211  | TRUONG JIMMY M V             | FORT MYERS, FL 33967                   | PINEBEAUTY LN, NORTH PORT, FL 34288 | Vacant Residential  | 39S      | 22E   | 24      |
| 1128225212  | GONZALEZ LAZARO              | INDIALANTIC, FL 32903                  | PINEBEAUTY LN, NORTH PORT, FL 34288 | Vacant Residential  | 39S      | 22E   | 24      |
| 1128225213  | ALVAREZ MARIA                | BROOKLYN, NY 11204                     | PINEBEAUTY LN, NORTH PORT, FL 34288 | Vacant Residential  | 39S      | 22E   | 24      |
| 1128225214  | SMALLEY STEVEN M             | ENGLEWOOD, FL 34224                    | NEWWHITE AVE, NORTH PORT, FL 34288  | Vacant Residential  | 39S      | 22E   | 24      |
| 1128225301  | DE LA CURZ JOSE A            | PORT CHARLOTTE, FL 33981               | OLD WINE RD, NORTH PORT, FL 34288   | Vacant Residential  | 39S      | 22E   | 24      |

| Table A-7 - Peace River Reservoir #2 Maximum Reservoir Level Dam Breach                 |                                |                              |                                     |   |          |       |         |
|---|--------------------------------|------------------------------|-------------------------------------|---|----------|-------|---------|
| Sarasota County Residents and Businesses within 2 and 4 Hour Time to 1-Foot Flood Depth |                                |                              |                                     |   |          |       |         |
| Account (Parcel ID)   | Owner Name                     | Owner Street Address         | Location Address                    | Land Use  | Township | Range | Section |
| 1128225302  | KALNASI STEVE A                | OVERLAND PARK, KS 66204      | PINEBEAUTY LN, NORTH PORT, FL 34288 | Vacant Residential  | 39S      | 22E   | 24      |
| 1128225303  | GARRY PETER TTEE               | ANNANDALE, VA 22003          | PINEBEAUTY LN, NORTH PORT, FL 34288 | Vacant Residential  | 39S      | 22E   | 24      |
| 1128225304  | GARRY PETER TTEE               | ANNANDALE, VA 22003          | PINEBEAUTY LN, NORTH PORT, FL 34288 | Vacant Residential  | 39S      | 22E   | 24      |
| 1128225305  | HERTZOG KIMBERLY               | PALMETTO, FL 34221           | PINEBEAUTY LN, NORTH PORT, FL 34288 | Vacant Residential  | 39S      | 22E   | 24      |
| 1128225306  | DAISY P ABUTIN REVOCABLE LIVIN | VIRGINIA BEACH, VA 23452     | PINEBEAUTY LN, NORTH PORT, FL 34288 | Vacant Residential  | 39S      | 22E   | 24      |
| 1128225307  | B&L NORTH PORT LLC             | BOYNTON BEACH, FL 33435      | PINEBEAUTY LN, NORTH PORT, FL 34288 | Vacant Residential  | 39S      | 22E   | 24      |
| 1128225310  | TAX CERTIFICATE REDEMPTIONS IN | MIAMI BEACH, FL 33140        | FIVELEAF RD, NORTH PORT, FL 34288   | Vacant Residential  | 39S      | 22E   | 24      |
| 1128225311  | B&L NORTH PORT LLC             | BOYNTON BEACH, FL 33435      | FIVELEAF RD, NORTH PORT, FL 34288   | Vacant Residential  | 39S      | 22E   | 24      |
| 1128225312  | TROTTA CHARLES                 | PO BOX 145, ROWLEY, MA 1969  | FIVELEAF RD, NORTH PORT, FL 34288   | Vacant Residential  | 39S      | 22E   | 24      |
| 1128225313  | EVANS FINANCIAL SERVICES LTD   | STUART, FL 34997             | FIVELEAF RD, NORTH PORT, FL 34288   | Vacant Residential  | 39S      | 22E   | 24      |
| 1128225314  | PROVANCHER BERTHA T            | WOLCOTT, CT 6716             | FIVELEAF RD, NORTH PORT, FL 34288   | Vacant Residential  | 39S      | 22E   | 24      |
| 1128225315  | USA LAND HOLDINGS LLC          | WELLINGTON, FL 33414         | FIVELEAF RD, NORTH PORT, FL 34288   | Vacant Residential  | 39S      | 22E   | 24      |
| 1128225316  | ANDRADE JUAN                   | NEW ROCHELLE, NY 10805       | FIVELEAF RD, NORTH PORT, FL 34288   | Vacant Residential  | 39S      | 22E   | 24      |
| 1128225317  | PRICE STUART                   | BRADENTON, FL 34203          | FIVELEAF RD, NORTH PORT, FL 34288   | Vacant Residential  | 39S      | 22E   | 24      |
| 1128225415  | NORTH PORT ROAD & DRAINAGE DIS | NORTH PORT, FL 34286         | FIVELEAF RD, NORTH PORT, FL 34288   | Sewage disposal, solid waste, borrow pits, drainage reservoirs, waste land, marsh, sand dunes, swamps | 39S      | 22E   | 24      |
| 1128225418  | WANG SHENGZU                   | KNIGHTDALE, NC 27545         | FIVELEAF RD, NORTH PORT, FL 34288   | Vacant Residential  | 39S      | 22E   | 24      |
| 1128225419  | LATITUD NORTH PORT LLC         | MIAMI, FL 33129              | FIVELEAF RD, NORTH PORT, FL 34288   | Vacant Residential  | 39S      | 22E   | 24      |
| 1128225420  | REYES MARIO Z                  | WILLIAMSVILLE, NY 14221      | FIVELEAF RD, NORTH PORT, FL 34288   | Vacant Residential  | 39S      | 22E   | 24      |
| 1128225421  | SELECTED CAPITAL GROUP LLC     | ROYAL PALM BEACH, FL 33411   | FIVELEAF RD, NORTH PORT, FL 34288   | Vacant Residential  | 39S      | 22E   | 24      |
| 1128225422  | GREEN BRADY CONROY             | SAINT FRANCIS, MN 55070      | FIVELEAF RD, NORTH PORT, FL 34288   | Vacant Residential  | 39S      | 22E   | 24      |
| 1128225423  | VITALE FRANCIS                 | COLD SPRING HARBOR, NY 11724 | FIVELEAF RD, NORTH PORT, FL 34288   | Vacant Residential  | 39S      | 22E   | 24      |
| 1128225424  | MAXIMUM POWER LOTS LLC         | ROYAL PALM BEACH, FL 33411   | FIVELEAF RD, NORTH PORT, FL 34288   | Vacant Residential  | 39S      | 22E   | 24      |

**Table A-7 - Peace River Reservoir #2 Maximum Reservoir Level Dam Breach**

**Sarasota County Residents and Businesses within 2 and 4 Hour Time to 1-Foot Flood Depth**

| Account (Parcel ID) | Owner Name                     | Owner Street Address                           | Location Address                  | Land Use  | Township | Range | Section |
|---------------------|--------------------------------|--|-----------------------------------|---|----------|-------|---------|
| 1128225425          | TRIEU PHONG                    | ST PETERSBURG, FL 33714                        | FIVELEAF RD, NORTH PORT, FL 34288 | Vacant Residential  | 39S      | 22E   | 24      |
| 1128225426          | NASSER LINA                    | EL PORTAL, FL 33138                            | FIVELEAF RD, NORTH PORT, FL 34288 | Vacant Residential  | 39S      | 22E   | 24      |
| 1128225427          | ROBICHAUD HOLLY                | LAKEVILLE, MA 2347                             | FIVELEAF RD, NORTH PORT, FL 34288 | Vacant Residential  | 39S      | 22E   | 24      |
| 1128225428          | NEW VISTA PROPERTIES INC       | MIAMI, FL 33129                                | FIVELEAF RD, NORTH PORT, FL 34288 | Vacant Residential  | 39S      | 22E   | 24      |
| 1128225429          | GILL DAVID                     | NORTH PORT, FL 34286                           | FIVELEAF RD, NORTH PORT, FL 34288 | Vacant Residential  | 39S      | 22E   | 24      |
| 1128225430          | NORTH PORT ROAD & DRAINAGE DIS | NORTH PORT, FL 34286                           | FIVELEAF RD, NORTH PORT, FL 34288 | Sewage disposal, solid waste, borrow pits, drainage reservoirs, waste land, marsh, sand dunes, swamps | 39S      | 22E   | 24      |
| 1128225433          | Q SMITH HOMES LLC              | 1985 CEDAR BRIDGE AVE STE 1, LAKEWOOD, NJ 8701 | FIVELEAF RD, NORTH PORT, FL 34288 | Vacant Residential  | 39S      | 22E   | 24      |
| 1128225434          | SWFLA LAND LLC                 | COLD SPRING HARBOR, NY 11724                   | FIVELEAF RD, NORTH PORT, FL 34288 | Vacant Residential  | 39S      | 22E   | 24      |
| 1128225506          | DABBRACCIO STEPHEN             | EAST HAVEN, CT 6512                            | FIVELEAF RD, NORTH PORT, FL 34288 | Vacant Residential  | 39S      | 22E   | 24      |
| 1128225612          | VISION MANAGEMENT LLC          | MESA, AZ 85206                                 | FIVELEAF RD, NORTH PORT, FL 34288 | Vacant Residential  | 39S      | 22E   | 24      |
| 1128225701          | KELLEY DOUGLAS J               | BILLERICA, MA 1821                             | FIVELEAF RD, NORTH PORT, FL 34288 | Vacant Residential  | 39S      | 22E   | 24      |
| 1128225702          | ANDRICK JR JOHN W              | MERRIMACK, NH 3054                             | FIVELEAF RD, NORTH PORT, FL 34288 | Vacant Residential  | 39S      | 22E   | 24      |
| 1128225703          | CHIA WAH-KIAM                  | MISSISSAUGA, ON                                | FIVELEAF RD, NORTH PORT, FL 34288 | Vacant Residential  | 39S      | 22E   | 24      |
| 1128225704          | NEW VISTA PROPERTIES INC       | MIAMI, FL 33129                                | FIVELEAF RD, NORTH PORT, FL 34288 | Vacant Residential  | 39S      | 22E   | 24      |
| 1128225705          | FLORIDA MARKETING ALLIANCE INC | SARASOTA, FL 34277                             | FIVELEAF RD, NORTH PORT, FL 34288 | Vacant Residential  | 39S      | 22E   | 24      |

| Table A-8 - Peace River Reservoir #2 Maximum Reservoir Level Dam Breach                 |                                |  |                                      |   |          |       |         |
|---|--------------------------------|--|--------------------------------------|---|----------|-------|---------|
| Sarasota County Residents and Businesses within 4 and 8 Hour Time to 1-Foot Flood Depth |                                |  |                                      |   |          |       |         |
| Account (Parcel ID)   | Owner Name                     | Owner Street Address                                 | Location Address                     | Land Use  | Township | Range | Section |
| 1077001000  | LONGINO RANCH INC              | 26111 TURPENTINE STILL RD, SIDELL, FL 34266          | N/A, NORTH PORT, FL 34289            | Grazing land soil capability Class III  | 39S      | 22E   | 35      |
| 1085001000  | BOARD OF TRUSTEES OF THE INTER | 3900 COMMONWEALTH BLVD MS 115, TALLAHASSEE, FL 32399 | N/A, NORTH PORT, FL 34289            | State, other than military, forests, parks, recreational areas, colleges, hospitals                   | 39S      | 22E   | 3       |
| 1099001000  | BOARD OF TRUSTEES OF THE INTER | 3900 COMMONWEALTH BLVD MS 115, TALLAHASSEE, FL 32399 | N/A, NORTH PORT, FL 34289            | State, other than military, forests, parks, recreational areas, colleges, hospitals                   | 39S      | 22E   | 10      |
| 1107001000  | BOARD OF TRUSTEES OF THE INTER | 3900 COMMONWEALTH BLVD MS 115, TALLAHASSEE, FL 32399 | N/A, NORTH PORT, FL 34289            | State, other than military, forests, parks, recreational areas, colleges, hospitals                   | 39S      | 22E   | 14      |
| 1109001000  | BOARD OF TRUSTEES OF THE INTER | 3900 COMMONWEALTH BLVD MS 115, TALLAHASSEE, FL 32399 | N/A, NORTH PORT, FL 34289            | State, other than military, forests, parks, recreational areas, colleges, hospitals                   | 39S      | 22E   | 15      |
| 1125001779  | NORTH PORT CITY OF             | 4970 CITY HALL BLVD, NORTH PORT, FL 34286            | N YORKSHIRE ST, NORTH PORT, FL 34288 | Sewage disposal, solid waste, borrow pits, drainage reservoirs, waste land, marsh, sand dunes, swamps | 39S      | 22E   | 22      |
| 1127225717  | VAZIRANI RAMPYARI              | 32-49 JORDAN ST, FLUSHING, NY 11358                  | FIVELEAF RD, NORTH PORT, FL 34288    | Vacant Residential  | 39S      | 22E   | 24      |
| 1127225725  | MARTY LUZ                      | 29 BYRNE PL, BERGENFIELD, NJ 7621                    | ZAHN CT, NORTH PORT, FL 34288        | Vacant Residential  | 39S      | 22E   | 24      |
| 1127225726  | MARTY LUZ                      | 29 BYRNE PL, BERGENFIELD, NJ 7621                    | FIVELEAF RD, NORTH PORT, FL 34288    | Vacant Residential  | 39S      | 22E   | 24      |
| 1127225727  | HULTBERG RONALD D              | 3103 WELLINGTON RD, ERIE, PA 16506                   | FIVELEAF RD, NORTH PORT, FL 34288    | Vacant Residential  | 39S      | 22E   | 24      |
| 1127225728  | KCA DEVELOPMENT LLC            | PO BOX 61758, STATEN ISLAND, NY 10306                | FIVELEAF RD, NORTH PORT, FL 34288    | Vacant Residential  | 39S      | 22E   | 24      |
| 1127225729  | GONZALEZ MIGUEL                | 3822 STONEFIELD DR, ORLANDO, FL 32826                | FIVELEAF RD, NORTH PORT, FL 34288    | Vacant Residential  | 39S      | 22E   | 24      |
| 1127225730  | OBEREMPT PAUL L                | 130 VIAREGGIO RD, MYRTLE BEACH, SC 29579             | FIVELEAF RD, NORTH PORT, FL 34288    | Vacant Residential  | 39S      | 22E   | 24      |
| 1127225731  | NEW VISTA PROPERTIES INC       | 1750 SW 4TH AVE, MIAMI, FL 33129                     | FIVELEAF RD, NORTH PORT, FL 34288    | Vacant Residential  | 39S      | 22E   | 24      |
| 1127225732  | NEW VISTA PROPERTIES INC       | 1750 SW 4TH AVE, MIAMI, FL 33129                     | FIVELEAF RD, NORTH PORT, FL 34288    | Vacant Residential  | 39S      | 22E   | 24      |
| 1127225733  | FERNANDES IVO                  | 2225 BALMORAL AVE, UNION, NJ 7083                    | FIVELEAF RD, NORTH PORT, FL 34288    | Vacant Residential  | 39S      | 22E   | 24      |
| 1127225734  | BEGUM RABIA                    | SMALL HEATH, BIRMINGHAM, UNITED KINGDOM              | FIVELEAF RD, NORTH PORT, FL 34288    | Vacant Residential  | 39S      | 22E   | 24      |
| 1127225735  | BUILDERS LOTS LLC              | 8437 TUTTLE AVE # 407, SARASOTA, FL 34243            | FIVELEAF RD, NORTH PORT, FL 34288    | Vacant Residential  | 39S      | 22E   | 24      |
| 1127225801  | MATHEWS VICTOR JR              | 1824 OLD WATERBURY RD, CHESHIRE, CT 6410             | FIVELEAF RD, NORTH PORT, FL 34288    | Vacant Residential  | 39S      | 22E   | 24      |
| 1127225802  | BOUNDS BARBARA                 | 3975 COUNTRY VIEW DR, SARASOTA, FL 34233             | FIVELEAF RD, NORTH PORT, FL 34288    | Vacant Residential  | 39S      | 22E   | 24      |
| 1127225803  | FREITAS ARLINDO G              | 70 GOTTHART ST, NEWARK, NJ 7105                      | FIVELEAF RD, NORTH PORT, FL 34288    | Vacant Residential  | 39S      | 22E   | 24      |

| Table A-8 - Peace River Reservoir #2 Maximum Reservoir Level Dam Breach                 |                          |   |                                     |                    |          |       |         |
|---|--------------------------|---|-------------------------------------|--------------------|----------|-------|---------|
| Sarasota County Residents and Businesses within 4 and 8 Hour Time to 1-Foot Flood Depth |                          |   |                                     |                    |          |       |         |
| Account (Parcel ID)   | Owner Name               | Owner Street Address                                  | Location Address                    | Land Use           | Township | Range | Section |
| 1127225804  | ISMAILI SELMAN           | 21960 W BONNIE LN, LANNON, WI 53046                   | BIGFLOWER AVE, NORTH PORT, FL 34288 | Vacant Residential | 39S      | 22E   | 24      |
| 1127225805  | POLATAJKO EUGENIA        | 12900 LAKE AVE APT 1023, LAKEWOOD, OH 44107           | BIGFLOWER AVE, NORTH PORT, FL 34288 | Vacant Residential | 39S      | 22E   | 24      |
| 1127225806  | DAN TOTSU LLC            | 815 US HIGHWAY 395 N, CARSON CITY, NV 89704           | BIGFLOWER AVE, NORTH PORT, FL 34288 | Vacant Residential | 39S      | 22E   | 24      |
| 1127225807  | MILLS ORVILLE W          | PO BOX 662, TOBYHANNA, PA 18466                       | BIGFLOWER AVE, NORTH PORT, FL 34288 | Vacant Residential | 39S      | 22E   | 24      |
| 1127225808  | NEW VISTA PROPERTIES INC | 1750 SW 4TH AVE, MIAMI, FL 33129                      | BIGFLOWER AVE, NORTH PORT, FL 34288 | Vacant Residential | 39S      | 22E   | 24      |
| 1127225809  | NEW VISTA PROPERTIES INC | 1750 SW 4TH AVE, MIAMI, FL 33129                      | BIGFLOWER AVE, NORTH PORT, FL 34288 | Vacant Residential | 39S      | 22E   | 24      |
| 1127225810  | CUSHMAN CECILLE C        | 42 STOUGHTON RD, EAST WINDSOR, CT 6088                | BIGFLOWER AVE, NORTH PORT, FL 34288 | Vacant Residential | 39S      | 22E   | 24      |
| 1127225811  | CUSHMAN CECILLE C        | 42 STOUGHTON RD, EAST WINDSOR, CT 6088                | BIGFLOWER AVE, NORTH PORT, FL 34288 | Vacant Residential | 39S      | 22E   | 24      |
| 1127225812  | LUNEL FRANCK             | CD 10 LES BAISSSES, 13680 LANCON DE PROENCE, FRANCE   | BIGFLOWER AVE, NORTH PORT, FL 34288 | Vacant Residential | 39S      | 22E   | 24      |
| 1127225813  | DELGADO ALEIDA           | 835 ORIOLE LN APT #12, LEWISTON, NY 14092             | AFTERGLOW ST, NORTH PORT, FL 34288  | Vacant Residential | 39S      | 22E   | 24      |
| 1127225814  | BATEMAN LEO MATTHEW      | 3126 SE 22ND PL, CAPE CORAL, FL 33904                 | SNOWDRIFT TER, NORTH PORT, FL 34288 | Vacant Residential | 39S      | 22E   | 24      |
| 1127225815  | GREENAWALT MOLLY J       | 5843 FISHER STRATTANVILLE RD, STRATTANVILLE, PA 16258 | SNOWDRIFT TER, NORTH PORT, FL 34288 | Vacant Residential | 39S      | 22E   | 24      |
| 1127225816  | B&L NORTH PORT LLC       | 829 SHORE DR, BOYNTON BEACH, FL 33435                 | SNOWDRIFT TER, NORTH PORT, FL 34288 | Vacant Residential | 39S      | 22E   | 24      |
| 1127225817  | WHITE GLORIA E           | 1750 SW 4TH AVE, MIAMI, FL 33129                      | SNOWDRIFT TER, NORTH PORT, FL 34288 | Vacant Residential | 39S      | 22E   | 24      |
| 1127225818  | MIRANDA CELIA            | 3118 N SPAULDING AVE, CHICAGO, IL 60618               | SNOWDRIFT TER, NORTH PORT, FL 34288 | Vacant Residential | 39S      | 22E   | 24      |
| 1127225819  | KIM HEE SOOK             | 10373 DEARLOVE RD APT 4I, GLENVIEW, IL 60025          | SNOWDRIFT TER, NORTH PORT, FL 34288 | Vacant Residential | 39S      | 22E   | 24      |
| 1127225820  | SUAREZ NEERA             | 10950 GUY R BREWER BLVD, JAMAICA, NY 11433            | SNOWDRIFT TER, NORTH PORT, FL 34288 | Vacant Residential | 39S      | 22E   | 24      |
| 1127225821  | WHEELER LORENA           | 1730 MANASOTA BEACH RD #207, ENGLEWOOD, FL 34223      | SNOWDRIFT TER, NORTH PORT, FL 34288 | Vacant Residential | 39S      | 22E   | 24      |
| 1127225822  | MANOLA TIMOTHY A         | 3846 N STONE POINT CIR, MESA, AZ 85207                | SNOWDRIFT TER, NORTH PORT, FL 34288 | Vacant Residential | 39S      | 22E   | 24      |
| 1127225823  | PIZZARDINI MARK          | 12 AVENUE MARECHAL REILLE, 06600 ANTIBES, FRANCE      | SNOWDRIFT TER, NORTH PORT, FL 34288 | Vacant Residential | 39S      | 22E   | 24      |
| 1127225901  | BENAMOR JOSEPH           | 7119 PHEASANT CROSS DR, BALTIMORE, MD 21209           | LARGELEAF ST, NORTH PORT, FL 34288  | Vacant Residential | 39S      | 22E   | 24      |
| 1127225902  | REDDING NORMA A          | 11413 S LAWLER AVE, ALSIP, IL 60803                   | BIGFLOWER AVE, NORTH PORT, FL 34288 | Vacant Residential | 39S      | 22E   | 24      |
| 1127225903  | HILL MADELYN             | 13781 PASEO CENTRAL AVE, EL PASO, TX 79928            | BIGFLOWER AVE, NORTH PORT, FL 34288 | Vacant Residential | 39S      | 22E   | 24      |

| Table A-8 - Peace River Reservoir #2 Maximum Reservoir Level Dam Breach                 |                                |  |                                     |                    |          |       |         |
|---|--------------------------------|--|-------------------------------------|--------------------|----------|-------|---------|
| Sarasota County Residents and Businesses within 4 and 8 Hour Time to 1-Foot Flood Depth |                                |  |                                     |                    |          |       |         |
| Account (Parcel ID)   | Owner Name                     | Owner Street Address                                 | Location Address                    | Land Use           | Township | Range | Section |
| 1127225904  | CARTER VERDON C                | 4134 NORTHWEST BLVD APT 307, DAVENPORT, IA 52806     | BIGFLOWER AVE, NORTH PORT, FL 34288 | Vacant Residential | 39S      | 22E   | 24      |
| 1127225905  | WONG-LOY GLORIA                | 2500 BRIDLETOWNE CIR #310, SCARBOROUGH, ON           | BIGFLOWER AVE, NORTH PORT, FL 34288 | Vacant Residential | 39S      | 22E   | 24      |
| 1127225906  | COMIAN XIV TAX LIEN FUND LLC   | 700 RTE 130 N STE 101, CINNAMINSON, NJ 8077          | BIGFLOWER AVE, NORTH PORT, FL 34288 | Vacant Residential | 39S      | 22E   | 24      |
| 1127225907  | CLINTON CLOTILDE               | 62 SHERIDAN AVE, WEST ORANGE, NJ 7052                | BIGFLOWER AVE, NORTH PORT, FL 34288 | Vacant Residential | 39S      | 22E   | 24      |
| 1127225908  | LUDOLPH JOSEPH B               | 1871 WHITE PLAINS RD, ENGELHARD, NC 27824            | BIGFLOWER AVE, NORTH PORT, FL 34288 | Vacant Residential | 39S      | 22E   | 24      |
| 1127225909  | POLLARD CLEVAN R               | 1750 SW 4TH AVE, MIAMI, FL 33129                     | BIGFLOWER AVE, NORTH PORT, FL 34288 | Vacant Residential | 39S      | 22E   | 24      |
| 1127225910  | COMIAN XIV TAX LIEN FUND LLC   | 700 RTE 130 N STE 101, CINNAMINSON, NJ 8077          | BIGFLOWER AVE, NORTH PORT, FL 34288 | Vacant Residential | 39S      | 22E   | 24      |
| 1127225911  | TARDINI LUCIANA                | 6085 BALBOA CIR APT 403, BOCA RATON, FL 33433        | BIGFLOWER AVE, NORTH PORT, FL 34288 | Vacant Residential | 39S      | 22E   | 24      |
| 1127225912  | ORTIZ REYNALDO GUERRA          | 1081 N EUCLID AVE, SARASOTA, FL 34237                | BIGFLOWER AVE, NORTH PORT, FL 34288 | Vacant Residential | 39S      | 22E   | 24      |
| 1127225913  | NORTH PORT LOTS AND REAL PROPE | 8014 SW 135TH STREET RD, OCALA, FL 34473             | BIGFLOWER AVE, NORTH PORT, FL 34288 | Vacant Residential | 39S      | 22E   | 24      |
| 1127225914  | JOHN ALEX                      | 11611 BRIGHTON KNOLL LOOP, RIVERVIEW, FL 33579       | FIVELEAF RD, NORTH PORT, FL 34288   | Vacant Residential | 39S      | 22E   | 24      |
| 1127225915  | M & M KENSINGTON LLC           | 9334 SOUTHERN OAK LN, JUPITER, FL 33478              | FIVELEAF RD, NORTH PORT, FL 34288   | Vacant Residential | 39S      | 22E   | 24      |
| 1127225916  | NORTH PORT LOTS AND REAL PROPE | 8014 SW 135TH STREET RD, OCALA, FL 34473             | FIVELEAF RD, NORTH PORT, FL 34288   | Vacant Residential | 39S      | 22E   | 24      |
| 1127225917  | ASAL EARL D                    | 3803 TARRAGONA LN, AUSTIN, TX 78727                  | FIVELEAF RD, NORTH PORT, FL 34288   | Vacant Residential | 39S      | 22E   | 24      |
| 1127225918  | NEW VISTA PROPERTIES INC       | 1750 SW 4TH AVE, MIAMI, FL 33129                     | FIVELEAF RD, NORTH PORT, FL 34288   | Vacant Residential | 39S      | 22E   | 24      |
| 1127225919  | NEW VISTA PROPERTIES INC       | 1750 SW 4TH AVE, MIAMI, FL 33129                     | FIVELEAF RD, NORTH PORT, FL 34288   | Vacant Residential | 39S      | 22E   | 24      |
| 1127225920  | NAMITA D RAINA 2010 IRREVOCABL | 6194 POMEGRANATE AVE, NEWARK, CA 94560               | FIVELEAF RD, NORTH PORT, FL 34288   | Vacant Residential | 39S      | 22E   | 24      |
| 1127225921  | NEW VISTA PROPERTIES INC       | 1750 SW 4TH AVE, MIAMI, FL 33129                     | FIVELEAF RD, NORTH PORT, FL 34288   | Vacant Residential | 39S      | 22E   | 24      |
| 1127226018  | GREBER BERTA B                 | 3920 WREN CT, ROLLING MEADOWS, IL 60008              | LARGELEAF ST, NORTH PORT, FL 34288  | Vacant Residential | 39S      | 22E   | 24      |
| 1127226019  | BURTON DARLENE M               | 3 VIA ANGELICO, PALM BEACH GARDENS, FL 33418         | LARGELEAF ST, NORTH PORT, FL 34288  | Vacant Residential | 39S      | 22E   | 24      |
| 1127226020  | SANTOS OSCAR F                 | 1750 SW 4TH AVE, MIAMI, FL 33129                     | LARGELEAF ST, NORTH PORT, FL 34288  | Vacant Residential | 39S      | 22E   | 24      |
| 1127226021  | SANTOS OSCAR F                 | 1750 SW 4TH AVE, MIAMI, FL 33129                     | LARGELEAF ST, NORTH PORT, FL 34288  | Vacant Residential | 39S      | 22E   | 24      |
| 1127226022  | GORDILLO JOSE E                | LOS MADEROS 3 CASA 7 Z 1, 01001 GUATEMALA, GUATEMALA | LARGELEAF ST, NORTH PORT, FL 34288  | Vacant Residential | 39S      | 22E   | 24      |



| Table A-8 - Peace River Reservoir #2 Maximum Reservoir Level Dam Breach                 |                                |  |                                     |                    |          |       |         |
|---|--------------------------------|--|-------------------------------------|--------------------|----------|-------|---------|
| Sarasota County Residents and Businesses within 4 and 8 Hour Time to 1-Foot Flood Depth |                                |  |                                     |                    |          |       |         |
| Account (Parcel ID)   | Owner Name                     | Owner Street Address                             | Location Address                    | Land Use           | Township | Range | Section |
| 1127226023  | JIMENEZ ORLANDO M              | 1723 SW 104TH PL, MIAMI, FL 33165                | LARGELEAF ST, NORTH PORT, FL 34288  | Vacant Residential | 39S      | 22E   | 24      |
| 1127226024  | DOUJAK FRED E                  | 1801-2016 FULLERTON AVE, NORTH VANCOUVER, BC     | LARGELEAF ST, NORTH PORT, FL 34288  | Vacant Residential | 39S      | 22E   | 24      |
| 1127226025  | CUARESMA OSVALDO               | 33-151 GATESHEAD CRES, STONEY CREEK, ON          | LARGELEAF ST, NORTH PORT, FL 34288  | Vacant Residential | 39S      | 22E   | 24      |
| 1127226026  | NEW VISTA PROPERTIES INC       | 1750 SW 4TH AVE, MIAMI, FL 33129                 | LARGELEAF ST, NORTH PORT, FL 34288  | Vacant Residential | 39S      | 22E   | 24      |
| 1127226027  | NEW VISTA PROPERTIES INC       | 1750 SW 4TH AVE, MIAMI, FL 33129                 | LARGELEAF ST, NORTH PORT, FL 34288  | Vacant Residential | 39S      | 22E   | 24      |
| 1127226028  | AN KIM                         | 402 LIVINGSTON AVE, SAINT PAUL, MN 55107         | LARGELEAF ST, NORTH PORT, FL 34288  | Vacant Residential | 39S      | 22E   | 24      |
| 1127226029  | LOEWEN HENRY K                 | 2305 SW AVE F, SEMINOLE, TX 79360                | LARGELEAF ST, NORTH PORT, FL 34288  | Vacant Residential | 39S      | 22E   | 24      |
| 1127226030  | LOEWEN HENRY K                 | 458 US HWY 62 180 WEST, SEMINOLE, TX 79360       | LARGELEAF ST, NORTH PORT, FL 34288  | Vacant Residential | 39S      | 22E   | 24      |
| 1127226031  | MELNICK MARIE                  | 957 SMITH RD, ANCASTER, ON                       | LARGELEAF ST, NORTH PORT, FL 34288  | Vacant Residential | 39S      | 22E   | 24      |
| 1127226101  | PAMPLONA METHODIO              | 10335 STRAWBERRY PT, DELMAR, DE 19940            | AFTERGLOW ST, NORTH PORT, FL 34288  | Vacant Residential | 39S      | 22E   | 24      |
| 1127226102  | PAMPLONA METHODIO              | 10335 STRAWBERRY PT, DELMAR, DE 19940            | AFTERGLOW ST, NORTH PORT, FL 34288  | Vacant Residential | 39S      | 22E   | 24      |
| 1127226103  | TAMISO DONALD R                | 10851 S OCEAN DR LOT 141, JENSEN BEACH, FL 34957 | AFTERGLOW ST, NORTH PORT, FL 34288  | Vacant Residential | 39S      | 22E   | 24      |
| 1127226104  | GAURAV P RAINA 2010 IRREVOCABL | 6104 POMEGRANATE AVE, NEWARK, CA 94560           | AFTERGLOW ST, NORTH PORT, FL 34288  | Vacant Residential | 39S      | 22E   | 24      |
| 1127226105  | HARPER JAMES W                 | PO BOX 1449, SHEPHERDSVILLE, KY 40165            | AFTERGLOW ST, NORTH PORT, FL 34288  | Vacant Residential | 39S      | 22E   | 24      |
| 1127226106  | CHAVEZ RHADAMES                | 1244 SHAFFER AVE, ROSELLE, NJ 7203               | AFTERGLOW ST, NORTH PORT, FL 34288  | Vacant Residential | 39S      | 22E   | 24      |
| 1127226107  | MAIORANO CARMINE               | 243 W LINCOLN AVE, MOUNT VERNON, NY 10550        | AFTERGLOW ST, NORTH PORT, FL 34288  | Vacant Residential | 39S      | 22E   | 24      |
| 1127226108  | SIZEMORE BOBBY                 | 927 GROVERLAND AVE, VENICE, FL 34285             | AFTERGLOW ST, NORTH PORT, FL 34288  | Vacant Residential | 39S      | 22E   | 24      |
| 1127226109  | MORADAN JEMMA C                | 408 LOUIS JOLIETTE ST, CHATEAUGUAY, QC           | AFTERGLOW ST, NORTH PORT, FL 34288  | Vacant Residential | 39S      | 22E   | 24      |
| 1127226110  | ANDRESS WILLIAM                | 3123 JEANNIN DR, NORTH PORT, FL 34288            | AFTERGLOW ST, NORTH PORT, FL 34288  | Vacant Residential | 39S      | 22E   | 24      |
| 1127226111  | SLADEK-MAHARG WERNER           | 16 RIDGE RD, CORAM, NY 11727                     | AFTERGLOW ST, NORTH PORT, FL 34288  | Vacant Residential | 39S      | 22E   | 24      |
| 1127226112  | SIZEMORE BOBBY                 | 927 GROVELAND AVE, VENICE, FL 34293              | AFTERGLOW ST, NORTH PORT, FL 34288  | Vacant Residential | 39S      | 22E   | 24      |
| 1127226113  | SHERMAN SUZANNE                | 97A 13TH STREET, CHARLESTOWN, MA 2129            | AFTERGLOW ST, NORTH PORT, FL 34288  | Vacant Residential | 39S      | 22E   | 24      |
| 1127226114  | MANESSIS KONSTANTINOS          | 2668 PRONTO LN, NORTH PORT, FL 34286             | BIGFLOWER AVE, NORTH PORT, FL 34288 | Vacant Residential | 39S      | 22E   | 24      |

| Table A-8 - Peace River Reservoir #2 Maximum Reservoir Level Dam Breach                 |                                |   |                                     |                    |          |       |         |
|---|--------------------------------|---|-------------------------------------|--------------------|----------|-------|---------|
| Sarasota County Residents and Businesses within 4 and 8 Hour Time to 1-Foot Flood Depth |                                |   |                                     |                    |          |       |         |
| Account (Parcel ID)   | Owner Name                     | Owner Street Address                                | Location Address                    | Land Use           | Township | Range | Section |
| 1127226115  | LAI DERICK                     | 93 SOUTHBROOK CRES, MARKHAM, ON                     | BIGFLOWER AVE, NORTH PORT, FL 34288 | Vacant Residential | 39S      | 22E   | 24      |
| 1127226116  | SMITH MARLENE                  | 123 RAILROAD ST APT 302, BRAMPTON, ON               | BIGFLOWER AVE, NORTH PORT, FL 34288 | Vacant Residential | 39S      | 22E   | 24      |
| 1127226117  | USA LAND HOLDINGS LLC          | 13415 BURTON TER, WELLINGTON, FL 33414              | LARGELEAF ST, NORTH PORT, FL 34288  | Vacant Residential | 39S      | 22E   | 24      |
| 1127226118  | ABOALSHAMAT MOHAMMD TALAL      | 23110 STATE ROAD 54 UNIT 404, LUTZ, FL 33549        | LARGELEAF ST, NORTH PORT, FL 34288  | Vacant Residential | 39S      | 22E   | 24      |
| 1127226119  | ABOALSHAMAT MOHAMMD TALAL      | 23110 STATE ROAD 54 UNIT 404, LUTZ, FL 33549        | LARGELEAF ST, NORTH PORT, FL 34288  | Vacant Residential | 39S      | 22E   | 24      |
| 1127226120  | SONG DEGONG                    | 18824 BROKEN OAK RD, BOYDS, MD 20841                | LARGELEAF ST, NORTH PORT, FL 34288  | Vacant Residential | 39S      | 22E   | 24      |
| 1127226121  | DOUGLAS NOEL                   | 11837 RIVERTON ST, SAINT ALBANS, NY 11412           | LARGELEAF ST, NORTH PORT, FL 34288  | Vacant Residential | 39S      | 22E   | 24      |
| 1127226122  | STASHIN PHILLIP D              | 7241 SOUTHPORT DRIVE, BOYNTON BEACH, FL 33472       | LARGELEAF ST, NORTH PORT, FL 34288  | Vacant Residential | 39S      | 22E   | 24      |
| 1127226123  | DAISY VIRGO LIVING TRUST       | 403 ROBIN CT, CHESHIRE, CT 6410                     | LARGELEAF ST, NORTH PORT, FL 34288  | Vacant Residential | 39S      | 22E   | 24      |
| 1127226124  | COMIAN XIV TAX LIEN FUND LLC   | 700 RTE 130 N STE 101, CINNAMINSON, NJ 8077         | LARGELEAF ST, NORTH PORT, FL 34288  | Vacant Residential | 39S      | 22E   | 24      |
| 1127226125  | MC ARTHUR JERMAINE             | 492 E 51ST ST APT 2F, BROOKLYN, NY 11203            | LARGELEAF ST, NORTH PORT, FL 34288  | Vacant Residential | 39S      | 22E   | 24      |
| 1127226126  | JENKINS MARY JO C              | 2202 EASTBRIDGE CT, LOUISVILLE, KY 40223            | LARGELEAF ST, NORTH PORT, FL 34288  | Vacant Residential | 39S      | 22E   | 24      |
| 1127226127  | BOWLING RICHARD L              | 23432 WILSON DR, LOXLEY, AL 36551                   | LARGELEAF ST, NORTH PORT, FL 34288  | Vacant Residential | 39S      | 22E   | 24      |
| 1127226128  | VALENTE JOSE S                 | 250 HIGHLAND AVE, NEWARK, NJ 7104                   | LARGELEAF ST, NORTH PORT, FL 34288  | Vacant Residential | 39S      | 22E   | 24      |
| 1127226129  | CARMICHAEL DOUGLAS G           | 211 EDGEWATER ROAD #41, SAVANNAH, GA 31406          | LARGELEAF ST, NORTH PORT, FL 34288  | Vacant Residential | 39S      | 22E   | 24      |
| 1127226130  | ALVAREZ OBDULIO                | 4 NAPOLEON ST, NEWARK, NJ 7105                      | LARGELEAF ST, NORTH PORT, FL 34288  | Vacant Residential | 39S      | 22E   | 24      |
| 1127226131  | PERFORMANCE RESOURCES, LLC     | 871 CORONADO CENTER DR STE 200, HENDERSON, NV 89052 | AFTERGLOW ST, NORTH PORT, FL 34288  | Subsurface rights  | 39S      | 22E   | 24      |
| 1127226201  | C C PROPERTIES & LANDS DEVELOP | PO BOX 1121, 47111 RAMAT HASHARON, ISRAEL           | AFTERGLOW ST, NORTH PORT, FL 34288  | Vacant Residential | 39S      | 22E   | 24      |
| 1127226202  | FRANCIS REGINALD               | 1750 SW 4TH AVE, MIAMI, FL 33129                    | FIVELEAF RD, NORTH PORT, FL 34288   | Vacant Residential | 39S      | 22E   | 24      |
| 1127226203  | YAP CHUNG TREVOR A             | 49 HUNTINGTON PARK DR, THORNHILL, ON                | FIVELEAF RD, NORTH PORT, FL 34288   | Vacant Residential | 39S      | 22E   | 24      |
| 1127226204  | NORTH PORT LAND DEVELOP CORP   | 2602 GLENWOOD LN, BILLINGS, MT 59102                | FIVELEAF RD, NORTH PORT, FL 34288   | Vacant Residential | 39S      | 22E   | 24      |
| 1127226205  | BROWN PAMMELLA                 | 176 HILLCROFT DR, MARKHAM, ON                       | FIVELEAF RD, NORTH PORT, FL 34288   | Vacant Residential | 39S      | 22E   | 24      |
| 1127226206  | NORTH PORT LAND DEVELOP CORP   | 2602 GLENWOOD LN, BILLINGS, MT 59102                | FIVELEAF RD, NORTH PORT, FL 34288   | Vacant Residential | 39S      | 22E   | 24      |

**Table A-8 - Peace River Reservoir #2 Maximum Reservoir Level Dam Breach**

**Sarasota County Residents and Businesses within 4 and 8 Hour Time to 1-Foot Flood Depth**

| Account (Parcel ID) | Owner Name                     | Owner Street Address                                 | Location Address                    | Land Use           | Township | Range | Section |
|---------------------|--------------------------------|--|-------------------------------------|--------------------|----------|-------|---------|
| 1127226207          | NORTH PORT LAND DEVELOP CORP   | 2602 GLENWOOD LN, BILLINGS, MT 59102                 | FIVELEAF RD, NORTH PORT, FL 34288   | Vacant Residential | 39S      | 22E   | 24      |
| 1127226208          | SAXTON KEITH R                 | 980 FALLOWFIELD RD, ATGLEN, PA 19310                 | FIVELEAF RD, NORTH PORT, FL 34288   | Vacant Residential | 39S      | 22E   | 24      |
| 1127226209          | NORTH PORT LOTS AND REAL PROPE | 8014 SW 135TH STREET RD, OCALA, FL 34473             | SNOWDRIFT TER, NORTH PORT, FL 34288 | Vacant Residential | 39S      | 22E   | 24      |
| 1127226210          | EDDINGTON MILDRED S            | 2003 HIGHWAY 44 E, SHEPHERDSVILLE, KY 40165          | SNOWDRIFT TER, NORTH PORT, FL 34288 | Vacant Residential | 39S      | 22E   | 24      |
| 1127226211          | FERNANDEZ KEITH                | 2512 NW 6TH TER, CAPE CORAL, FL 33993                | SNOWDRIFT TER, NORTH PORT, FL 34288 | Vacant Residential | 39S      | 22E   | 24      |
| 1127226212          | JOHNSON PAUL A                 | 279 CONLEY ST, THORNHILL, ON                         | SNOWDRIFT TER, NORTH PORT, FL 34288 | Vacant Residential | 39S      | 22E   | 24      |
| 1127226213          | LERIE JOEL P                   | 105 JACARANDA BLVD, VENICE, FL 34292                 | SNOWDRIFT TER, NORTH PORT, FL 34288 | Vacant Residential | 39S      | 22E   | 24      |
| 1127226214          | SOUTH COLLIER ONE INC          | 661 S COLLIER BLVD, MARCO ISLAND, FL 34145           | SNOWDRIFT TER, NORTH PORT, FL 34288 | Vacant Residential | 39S      | 22E   | 24      |
| 1127226215          | DEMPSEY JOYCE M                | 2252 PURCELLS COVE ROAD, HALIFAX, NS                 | SNOWDRIFT TER, NORTH PORT, FL 34288 | Vacant Residential | 39S      | 22E   | 24      |
| 1127226216          | LIOLIOS MIHAIL                 | 4626 DOUGLSTON PKWY, DOUGLSTON, NY 11362             | SNOWDRIFT TER, NORTH PORT, FL 34288 | Vacant Residential | 39S      | 22E   | 24      |
| 1127226217          | LERIE JOEL P                   | 105 JACARANDA BLVD, VENICE, FL 34292                 | SNOWDRIFT TER, NORTH PORT, FL 34288 | Vacant Residential | 39S      | 22E   | 24      |
| 1127226218          | GIBASON MARIE P                | 1822 SW IMPORT DR, PORT ST LUCIE, FL 34953           | AFTERGLOW ST, NORTH PORT, FL 34288  | Vacant Residential | 39S      | 22E   | 24      |
| 1127226219          | VAN ASTEN LEE                  | 17424 BIRCHWOOD LN APT 3, FORT MYERS, FL 33908       | HILLS CT, NORTH PORT, FL 34288      | Vacant Residential | 39S      | 22E   | 24      |
| 1127226220          | GGH 16 LLC                     | 18305 BISCAYNE BLVD STE 400, AVENTURA, FL 33160      | HILLS CT, NORTH PORT, FL 34288      | Vacant Residential | 39S      | 22E   | 24      |
| 1127226221          | SEGAL LISE C                   | 7182 MIDWAY AVE, UPPER DARBY, PA 19082               | HILLS CT, NORTH PORT, FL 34288      | Vacant Residential | 39S      | 22E   | 24      |
| 1127226222          | SCHUMANN RALPH W               | 444 VALLEY DR, OAKVILLE, ON                          | HILLS CT, NORTH PORT, FL 34288      | Vacant Residential | 39S      | 22E   | 24      |
| 1127226223          | BYNOE-COKE SAMATHRA            | 1001 VINCENT ST, HOUSTON, TX 77009                   | HILLS CT, NORTH PORT, FL 34288      | Vacant Residential | 39S      | 22E   | 24      |
| 1127226224          | THOMAS MILLICENT E             | 115 POLIFLY RD APT 3B, HACKENSACK, NJ 7601           | HILLS CT, NORTH PORT, FL 34288      | Vacant Residential | 39S      | 22E   | 24      |
| 1127226225          | BURGOON TIMOTHY L              | 2510 PEPPERWOOD CIRCLE N, NORTH PALM BEACH, FL 33410 | AFTERGLOW ST, NORTH PORT, FL 34288  | Vacant Residential | 39S      | 22E   | 24      |
| 1127226226          | NAHAS LINDA M                  | 2252 PURCELLS COVE RD, HALIFAX, NS                   | AFTERGLOW ST, NORTH PORT, FL 34288  | Vacant Residential | 39S      | 22E   | 24      |
| 1127226313          | STEPNEY LLC                    | 4666 MAIN ST, BRIDGEPORT, CT 6606                    | FIVELEAF RD, NORTH PORT, FL 34288   | Vacant Residential | 39S      | 22E   | 24      |
| 1127226314          | LACOUTURE MARK L CO-TTEE       | 7 DOVER CIR, HUDSON, MA 1749                         | FIVELEAF RD, NORTH PORT, FL 34288   | Vacant Residential | 39S      | 22E   | 24      |
| 1127226315          | LATITUD NORTH PORT LLC         | 2929 SW 3RD AVE STE 320, MIAMI, FL 33129             | FIVELEAF RD, NORTH PORT, FL 34288   | Vacant Residential | 39S      | 22E   | 24      |
| 1127226316          | NEW VISTA PROPERTIES INC       | 1750 SW 4TH AVE, MIAMI, FL 33129                     | FIVELEAF RD, NORTH PORT, FL 34288   | Vacant Residential | 39S      | 22E   | 24      |

**Table A-8 - Peace River Reservoir #2 Maximum Reservoir Level Dam Breach**

**Sarasota County Residents and Businesses within 4 and 8 Hour Time to 1-Foot Flood Depth**

| Account (Parcel ID) | Owner Name                     | Owner Street Address                         | Location Address                   | Land Use  | Township | Range | Section |
|---------------------|--------------------------------|--|------------------------------------|---|----------|-------|---------|
| 1127226317          | NORTH PORT ROAD & DRAINAGE DIS | 4970 CITY HALL BLVD, NORTH PORT, FL 34286    | FIVELEAF RD, NORTH PORT, FL 34288  | Sewage disposal, solid waste, borrow pits, drainage reservoirs, waste land, marsh, sand dunes, swamps | 39S      | 22E   | 24      |
| 1127226320          | BAILON OSCAR V                 | 18005 44TH AVE W, LYNNWOOD, WA 98037         | FIVELEAF RD, NORTH PORT, FL 34288  | Vacant Residential  | 39S      | 22E   | 24      |
| 1127226321          | NGUYEN TAN                     | 4712 BRISTOW DR, ANNANDALE, VA 22003         | FIVELEAF RD, NORTH PORT, FL 34288  | Vacant Residential  | 39S      | 22E   | 24      |
| 1127226322          | VELARDO MARIE E                | 8 MICHAEL RD, WAKEFIELD, MA 1880             | FIVELEAF RD, NORTH PORT, FL 34288  | Vacant Residential  | 39S      | 22E   | 24      |
| 1127226323          | HILLEARY DAVID G TTEE          | 7 SHIP CHANNEL ROAD, SOUTH PORTLAND, ME 4106 | FIVELEAF RD, NORTH PORT, FL 34288  | Vacant Residential  | 39S      | 22E   | 24      |
| 1127226324          | CAVANAUGH SR JOHN J            | 60 SULLIVAN RD, WEST YARMOUTH, MA 2673       | FIVELEAF RD, NORTH PORT, FL 34288  | Vacant Residential  | 39S      | 22E   | 24      |
| 1127226325          | MISURIELLO C N                 | 240 WARDWELL ST APT 15, STAMFORD, CT 6902    | FIVELEAF RD, NORTH PORT, FL 34288  | Vacant Residential  | 39S      | 22E   | 24      |
| 1127226326          | JONES BERNARD JR               | 2669 BLACKBIRD LN, NORTH PORT, FL 34286      | FIVELEAF RD, NORTH PORT, FL 34288  | Vacant Residential  | 39S      | 22E   | 24      |
| 1127226327          | NEW VISTA PROPERTIES INC       | 1750 SW 4TH AVE, MIAMI, FL 33129             | FIVELEAF RD, NORTH PORT, FL 34288  | Vacant Residential  | 39S      | 22E   | 24      |
| 1127226328          | NAJMI PERVEZ                   | 290 MCGUINNESS BLVD, BROOKLYN, NY 11222      | FIVELEAF RD, NORTH PORT, FL 34288  | Vacant Residential  | 39S      | 22E   | 24      |
| 1127226329          | KELLY MICHAEL LAWRENCE         | 1853 N HAVICHUR LOOP, POST FALLS, ID 83854   | FIVELEAF RD, NORTH PORT, FL 34288  | Vacant Residential  | 39S      | 22E   | 24      |
| 1127226330          | D AND I INVESTMENTS GROUP LLC  | 21021 SW 134TH AVE, MIAMI, FL 33177          | FIVELEAF RD, NORTH PORT, FL 34288  | Vacant Residential  | 39S      | 22E   | 24      |
| 1127226331          | LIM TONG F                     | 2684 GLEN LOMAN WAY, SAN JOSE, CA 95148      | FIVELEAF RD, NORTH PORT, FL 34288  | Vacant Residential  | 39S      | 22E   | 24      |
| 1127226332          | RUSSENBERGER ARMIN H           | 19355 SMOCK, NORTHVILLE, MI 48167            | TEAL LN, NORTH PORT, FL 34288      | Vacant Residential  | 39S      | 22E   | 24      |
| 1127226333          | BREWER PATRICIA L              | 6500 BUSCH BLVD #132, COLUMBUS, OH 43229     | TEAL LN, NORTH PORT, FL 34288      | Vacant Residential  | 39S      | 22E   | 24      |
| 1127227401          | ALI NAZMOON                    | 27 DAHILL RD, BROOKLYN, NY 11218             | LANCEWOOD RD, NORTH PORT, FL 34288 | Vacant Residential  | 39S      | 22E   | 24      |
| 1127227402          | K4K LLC                        | 16192 COASTAL HWY, LEWES, DE 19958           | LANCEWOOD RD, NORTH PORT, FL 34288 | Vacant Residential  | 39S      | 22E   | 24      |
| 1127227403          | K4K LLC                        | 16192 COASTAL HWY, LEWES, DE 19958           | LANCEWOOD RD, NORTH PORT, FL 34288 | Vacant Residential  | 39S      | 22E   | 24      |
| 1127227404          | ALATORRE SILVINO               | 905 37TH AVE E, BRADENTON, FL 34208          | LANCEWOOD RD, NORTH PORT, FL 34288 | Vacant Residential  | 39S      | 22E   | 24      |
| 1127227405          | B&L NORTH PORT LLC             | 829 SHORE DR, BOYNTON BEACH, FL 33435        | LANCEWOOD RD, NORTH PORT, FL 34288 | Vacant Residential  | 39S      | 22E   | 24      |
| 1127227406          | CHAND LAL                      | 53 NOVA SCOTIA RD, BRAMPTON, ON              | LANCEWOOD RD, NORTH PORT, FL 34288 | Vacant Residential  | 39S      | 22E   | 24      |
| 1127227407          | BUTTE CREEK EQUITIES INC       | 7705 GALLOWAY RD, CLOVERDALE, OR 97112       | LANCEWOOD RD, NORTH PORT, FL 34288 | Vacant Residential  | 39S      | 22E   | 24      |

| Table A-8 - Peace River Reservoir #2 Maximum Reservoir Level Dam Breach                 |                                |  |                                     |                    |          |       |         |
|---|--------------------------------|--|-------------------------------------|--------------------|----------|-------|---------|
| Sarasota County Residents and Businesses within 4 and 8 Hour Time to 1-Foot Flood Depth |                                |  |                                     |                    |          |       |         |
| Account (Parcel ID)   | Owner Name                     | Owner Street Address                             | Location Address                    | Land Use           | Township | Range | Section |
| 1127227509  | LEZHNYAK ALEKSANDR A JR        | 63 WESTERN CIR, WESTFIELD, MA 1085               | LANCEWOOD RD, NORTH PORT, FL 34288  | Vacant Residential | 39S      | 22E   | 24      |
| 1127227510  | TARPON IV LLC                  | 18305 BISCAYNE BLVD STE 400, AVENTURA, FL 33160  | LANCEWOOD RD, NORTH PORT, FL 34288  | Vacant Residential | 39S      | 22E   | 24      |
| 1127227511  | SOUVENIR AUDREY V              | 502 CLEVELAND ST, BROOKLYN, NY 11208             | LANCEWOOD RD, NORTH PORT, FL 34288  | Vacant Residential | 39S      | 22E   | 24      |
| 1127227512  | VAN ASTEN LEE                  | 17424 BIRCHWOOD LN APT 3, FORT MYERS, FL 33908   | LANCEWOOD RD, NORTH PORT, FL 34288  | Vacant Residential | 39S      | 22E   | 24      |
| 1127227513  | LAY LOURDES M (TTEE)           | 1933 ANDROMEDA LN, WESTON, FL 33327              | LANCEWOOD RD, NORTH PORT, FL 34288  | Vacant Residential | 39S      | 22E   | 24      |
| 1127227514  | FANEGA THELMA P                | 15003 WORTHINGTON RD, PHILADELPHIA, PA 19116     | LANCEWOOD RD, NORTH PORT, FL 34288  | Vacant Residential | 39S      | 22E   | 24      |
| 1127227515  | RUSSO THOMAS                   | PO BOX 201, OAKLAND, NJ 7436                     | LANCEWOOD RD, NORTH PORT, FL 34288  | Vacant Residential | 39S      | 22E   | 24      |
| 1127227516  | LUSE MYRNA V                   | 8430 PENNSYLVANIA RD #212, BLOOMINGTON, MN 55438 | SPIRAL LN, NORTH PORT, FL 34288     | Vacant Residential | 39S      | 22E   | 24      |
| 1127227517  | SINCLAIR HOWARD W              | 1750 SW 4TH AVE, MIAMI, FL 33129                 | SPIRAL LN, NORTH PORT, FL 34288     | Vacant Residential | 39S      | 22E   | 24      |
| 1127227518  | RIMMER DALE L                  | 237 TOWNSHIP LINE RD, CHALFONT, PA 18914         | SPIRAL LN, NORTH PORT, FL 34288     | Vacant Residential | 39S      | 22E   | 24      |
| 1127227519  | SINGH CARMEN A                 | 804 S BELCHER RD, CLEARWATER, FL 33764           | SPIRAL LN, NORTH PORT, FL 34288     | Vacant Residential | 39S      | 22E   | 24      |
| 1127227520  | RODRIGUEZ ROGELIO              | 2105 25TH AVE W, BRADENTON, FL 34205             | SPIRAL LN, NORTH PORT, FL 34288     | Vacant Residential | 39S      | 22E   | 24      |
| 1127227521  | NORTH PORT LOTS AND REAL PROPE | 8014 SW 135TH STREET RD, OCALA, FL 34473         | SILVERLEAF RD, NORTH PORT, FL 34288 | Vacant Residential | 39S      | 22E   | 24      |
| 1127227522  | HAFNER WILLIAM J               | 30616 N 41ST ST, CAVE CREEK, AZ 85331            | SILVERLEAF RD, NORTH PORT, FL 34288 | Vacant Residential | 39S      | 22E   | 24      |
| 1127227523  | NEW VISTA PROPERTIES INC       | 1750 SW 4TH AVE, MIAMI, FL 33129                 | SEYAL CT, NORTH PORT, FL 34288      | Vacant Residential | 39S      | 22E   | 24      |
| 1127227524  | WALKER RICHARD L               | 13438 S 36TH PL, PHOENIX, AZ 85044               | SEYAL CT, NORTH PORT, FL 34288      | Vacant Residential | 39S      | 22E   | 24      |
| 1127227525  | LATITUD NORTH PORT LLC         | 2929 SW 3RD AVE STE 320, MIAMI, FL 33129         | SEYAL CT, NORTH PORT, FL 34288      | Vacant Residential | 39S      | 22E   | 24      |
| 1127227526  | CASH SR THOMAS A               | 756 96TH LN NE, BLAINE, MN 55434                 | SEYAL CT, NORTH PORT, FL 34288      | Vacant Residential | 39S      | 22E   | 24      |
| 1127227527  | VECIN CHIARA L                 | 1750 SW 4TH AVE, MIAMI, FL 33129                 | SILVERLEAF RD, NORTH PORT, FL 34288 | Vacant Residential | 39S      | 22E   | 24      |
| 1127227528  | M & M KENSINGTON LLC           | 9334 SOUTHERN OAK LN, JUPITER, FL 33478          | SILVERLEAF RD, NORTH PORT, FL 34288 | Vacant Residential | 39S      | 22E   | 24      |
| 1127227529  | PRICE SR JAMES F               | 3317 MARBURY DR, SAINT LOUIS, MO 63129           | SILVERLEAF RD, NORTH PORT, FL 34288 | Vacant Residential | 39S      | 22E   | 24      |
| 1127227601  | BHOOPAL VASIREDDY              | 14125 SCOTT LN, ORLAND PARK, IL 60462            | SILVERLEAF RD, NORTH PORT, FL 34288 | Vacant Residential | 39S      | 22E   | 24      |
| 1127227602  | COMPISANO FRANK L              | 6638 RIAL ST, NIAGARA FALLS, ON                  | SILVERLEAF RD, NORTH PORT, FL 34288 | Vacant Residential | 39S      | 22E   | 24      |
| 1127227603  | KISTLER THOMAS L               | 1284 JABARA AVE, NORTH PORT, FL 34288            | SILVERLEAF RD, NORTH PORT, FL 34288 | Vacant Residential | 39S      | 22E   | 24      |
| 1127227604  | KENT RYAN                      | 3939 BERNARD RD, CENTRALIA, IL 62801             | SILVERLEAF RD, NORTH PORT, FL 34288 | Vacant Residential | 39S      | 22E   | 24      |

| Table A-8 - Peace River Reservoir #2 Maximum Reservoir Level Dam Breach                 |                                |  |                                     |   |          |       |         |
|---|--------------------------------|--|-------------------------------------|---|----------|-------|---------|
| Sarasota County Residents and Businesses within 4 and 8 Hour Time to 1-Foot Flood Depth |                                |  |                                     |   |          |       |         |
| Account (Parcel ID)   | Owner Name                     | Owner Street Address                           | Location Address                    | Land Use  | Township | Range | Section |
| 1127227605  | FRAZIER ELIZABETH P            | PO BOX 1130, BOCA GRANDE, FL 33921             | SILVERLEAF RD, NORTH PORT, FL 34288 | Vacant Residential  | 39S      | 22E   | 24      |
| 1127227606  | VIEIRA MARIO R                 | 4 EASTBOURNE AVE, LONG BRANCH, NJ 7740         | SILVERLEAF RD, NORTH PORT, FL 34288 | Vacant Residential  | 39S      | 22E   | 24      |
| 1127227607  | NORTH PORT ROAD & DRAINAGE DIS | 4970 CITY HALL BLVD, NORTH PORT, FL 34286      | SILVERLEAF RD, NORTH PORT, FL 34288 | Sewage disposal, solid waste, borrow pits, drainage reservoirs, waste land, marsh, sand dunes, swamps | 39S      | 22E   | 24      |
| 1127227608  | NEW VISTA PROPERTIES INC       | 1750 SW 4TH AVE, MIAMI, FL 33129               | SILVERLEAF RD, NORTH PORT, FL 34288 | Vacant Residential  | 39S      | 22E   | 24      |
| 1127227609  | NEW VISTA PROPERTIES INC       | 1750 SW 4TH AVE, MIAMI, FL 33129               | SILVERLEAF RD, NORTH PORT, FL 34288 | Vacant Residential  | 39S      | 22E   | 24      |
| 1127227610  | NGUYEN THANH L                 | 5407 CASTLE BAR LN, ALEXANDRIA, VA 22315       | SILVERLEAF RD, NORTH PORT, FL 34288 | Vacant Residential  | 39S      | 22E   | 24      |
| 1127227611  | WEST PIONEER DEVELOP CORP      | 7301 178TH ST, FLUSHING, NY 11366              | SILVERLEAF RD, NORTH PORT, FL 34288 | Vacant Residential  | 39S      | 22E   | 24      |
| 1127227612  | MILLER MYRON                   | 9005 W 375TH N, SHIPSHAWANA, IN 46565          | SILVERLEAF RD, NORTH PORT, FL 34288 | Vacant Residential  | 39S      | 22E   | 24      |
| 1127227613  | NEW VISTA PROPERTIES INC       | 1750 SW 4TH AVE, MIAMI, FL 33129               | SILVERLEAF RD, NORTH PORT, FL 34288 | Vacant Residential  | 39S      | 22E   | 24      |
| 1127227614  | MILLER MYRON                   | 9005 W 375TH N, SHIPSHAWANA, IN 46565          | SILVERLEAF RD, NORTH PORT, FL 34288 | Vacant Residential  | 39S      | 22E   | 24      |
| 1127227701  | LAMPHERE LARRY                 | 189 SYCAMORE DR, DEBARY, FL 32713              | LANCEWOOD RD, NORTH PORT, FL 34288  | Vacant Residential  | 39S      | 22E   | 24      |
| 1127227702  | TISCHLER DANIEL E              | 3911 AUGUSTA RD, MIAMISBURG, OH 45342          | LANCEWOOD RD, NORTH PORT, FL 34288  | Vacant Residential  | 39S      | 22E   | 24      |
| 1127227703  | NEW VISTA PROPERTIES INC       | 1750 SW 4TH AVE, MIAMI, FL 33129               | LANCEWOOD RD, NORTH PORT, FL 34288  | Vacant Residential  | 39S      | 22E   | 24      |
| 1127227704  | HIGGINS MICHAEL W              | 5828 21ST ST W, BRADENTON, FL 34207            | LANCEWOOD RD, NORTH PORT, FL 34288  | Vacant Residential  | 39S      | 22E   | 24      |
| 1127227705  | JUDSON WERNER                  | 10926 COACHMAN CIR, CHARLOTTE, NC 28277        | LANCEWOOD RD, NORTH PORT, FL 34288  | Vacant Residential  | 39S      | 22E   | 24      |
| 1127227706  | LANCEWOOD ROAD LAND TRUST      | PO BOX 1874, ST PETERSBURG, FL 33731           | LANCEWOOD RD, NORTH PORT, FL 34288  | Vacant Residential  | 39S      | 22E   | 24      |
| 1127227707  | DORSEY DELVANO L               | 5450 W CORTEZ ST, CHICAGO, IL 60651            | LANCEWOOD RD, NORTH PORT, FL 34288  | Vacant Residential  | 39S      | 22E   | 24      |
| 1127227708  | WILLIAMS JENNIFER M            | 1750 SW 4TH AVE, MIAMI, FL 33129               | LANCEWOOD RD, NORTH PORT, FL 34288  | Vacant Residential  | 39S      | 22E   | 24      |
| 1127227709  | SISULAK RANDALL K              | 1711 SINCLAIR RD, CROWNSVILLE, MD 21032        | LANCEWOOD RD, NORTH PORT, FL 34288  | Vacant Residential  | 39S      | 22E   | 24      |
| 1127227710  | YAMBOT SR WILFREDO M           | 95 PICARDY LN, WHEELING, IL 60090              | LANCEWOOD RD, NORTH PORT, FL 34288  | Vacant Residential  | 39S      | 22E   | 24      |
| 1127227711  | SCHIEDINGER MARY L             | 2720 76TH AVE SE #408, MERCER ISLAND, WA 98040 | LANCEWOOD RD, NORTH PORT, FL 34288  | Vacant Residential  | 39S      | 22E   | 24      |
| 1127227712  | WALLACE KEVIN P                | 2760 DONGOLA ST, NORTH PORT, FL 34291          | LANCEWOOD RD, NORTH PORT, FL 34288  | Vacant Residential  | 39S      | 22E   | 24      |

| Table A-8 - Peace River Reservoir #2 Maximum Reservoir Level Dam Breach                 |                                |   |                                    |                    |          |       |         |
|---|--------------------------------|---|------------------------------------|--------------------|----------|-------|---------|
| Sarasota County Residents and Businesses within 4 and 8 Hour Time to 1-Foot Flood Depth |                                |   |                                    |                    |          |       |         |
| Account (Parcel ID)   | Owner Name                     | Owner Street Address                                    | Location Address                   | Land Use           | Township | Range | Section |
| 1127227713  | B&L NORTH PORT LLC             | 829 SHORE DR, BOYNTON BEACH, FL 33435                   | LANCEWOOD RD, NORTH PORT, FL 34288 | Vacant Residential | 39S      | 22E   | 24      |
| 1127227714  | SURMAN BRAD                    | 26518 CROCKERS LANDING, COLUMBIA STATION, OH 44028      | SPIRAL LN, NORTH PORT, FL 34288    | Vacant Residential | 39S      | 22E   | 24      |
| 1127227801  | ERDLY PATRICIA A               | 18 BROOK FARM CT, HUNT VALLEY, MD 21030                 | CERIMAN RD, NORTH PORT, FL 34288   | Vacant Residential | 39S      | 22E   | 24      |
| 1127227802  | B&L NORTH PORT LLC             | 829 SHORE DR, BOYNTON BEACH, FL 33435                   | CERIMAN RD, NORTH PORT, FL 34288   | Vacant Residential | 39S      | 22E   | 24      |
| 1127227803  | SOMBIE FATOU                   | 1750 SW 4TH AVE, MIAMI, FL 33129                        | CERIMAN RD, NORTH PORT, FL 34288   | Vacant Residential | 39S      | 22E   | 24      |
| 1127227804  | CAMPBELL BRENT A               | 2859 QUINCY DR, TROY, MI 48085                          | CERIMAN RD, NORTH PORT, FL 34288   | Vacant Residential | 39S      | 22E   | 24      |
| 1127227805  | SHEEHY JOHN D                  | 335 MADISON ST, LINDEN, NJ 7036                         | CERIMAN RD, NORTH PORT, FL 34288   | Vacant Residential | 39S      | 22E   | 24      |
| 1127227806  | KIRKUS JEFFREY                 | 1071 VICTORIA AVE NW, PORT CHARLOTTE, FL 33948          | CERIMAN RD, NORTH PORT, FL 34288   | Vacant Residential | 39S      | 22E   | 24      |
| 1127227807  | KOGAN LEONID                   | 16400 COLLINS AVE APT 2042, SUNNY ISLES BEACH, FL 33160 | CERIMAN RD, NORTH PORT, FL 34288   | Vacant Residential | 39S      | 22E   | 24      |
| 1127227808  | PAYUK MICHELE B                | 1450 PINEBURKE LN, FORT PIERCE, FL 34947                | DYER CT, NORTH PORT, FL 34288      | Vacant Residential | 39S      | 22E   | 24      |
| 1127227809  | PAYUK MICHELE B                | 1450 PINEBURKE LN, FORT PIERCE, FL 34947                | DYER CT, NORTH PORT, FL 34288      | Vacant Residential | 39S      | 22E   | 24      |
| 1127227810  | SAYOC CEZAR P                  | 413 E 44TH WAY, LONG BEACH, CA 90807                    | DYER CT, NORTH PORT, FL 34288      | Vacant Residential | 39S      | 22E   | 24      |
| 1127227811  | RUSSO ANIELLO                  | 6 DUYNCREST RD, TOWACO, NJ 7082                         | CERIMAN RD, NORTH PORT, FL 34288   | Vacant Residential | 39S      | 22E   | 24      |
| 1127227812  | RUSSO ANIELLO                  | 6 DUYNCREST RD, TOWACO, NJ 7082                         | CERIMAN RD, NORTH PORT, FL 34288   | Vacant Residential | 39S      | 22E   | 24      |
| 1127227813  | STEN LEO A                     | 356 MCBEAN ST, THUNDER BAY, ON                          | CERIMAN RD, NORTH PORT, FL 34288   | Vacant Residential | 39S      | 22E   | 24      |
| 1127227814  | PENNINGER VESELA I             | 2643 N LARAMIE AVE APT 3B, CHICAGO, IL 60639            | CERIMAN RD, NORTH PORT, FL 34288   | Vacant Residential | 39S      | 22E   | 24      |
| 1127227815  | SAMARAKODY KONSELA             | 1750 SW 4TH AVE, MIAMI, FL 33129                        | CERIMAN RD, NORTH PORT, FL 34288   | Vacant Residential | 39S      | 22E   | 24      |
| 1127227816  | NEW VISTA PROPERTIES INC       | 1750 SW 4TH AVE, MIAMI, FL 33129                        | CERIMAN RD, NORTH PORT, FL 34288   | Vacant Residential | 39S      | 22E   | 24      |
| 1127227817  | NGUYEN VU                      | 8441 57TH ST N, PINELLAS PARK, FL 33781                 | CERIMAN RD, NORTH PORT, FL 34288   | Vacant Residential | 39S      | 22E   | 24      |
| 1127227818  | GHAOWI HALINA F                | 2500 DIANA DR APT 109, HALLANDALE BEACH, FL 33009       | CERIMAN RD, NORTH PORT, FL 34288   | Vacant Residential | 39S      | 22E   | 24      |
| 1127227819  | LADOPOULOS-TELICH FRANCES A (T | PO BOX 243, VERMILION, OH 44089                         | CERIMAN RD, NORTH PORT, FL 34288   | Vacant Residential | 39S      | 22E   | 24      |
| 1127227820  | THOMSEN TIMOTHY D              | 16380 CELTIC CIR, MANHATTAN, IL 60442                   | CERIMAN RD, NORTH PORT, FL 34288   | Vacant Residential | 39S      | 22E   | 24      |
| 1127227821  | MOISEN KATHERINE               | 11 CARDIFF, LAGUNA NIGUEL, CA 92677                     | CERIMAN RD, NORTH PORT, FL 34288   | Vacant Residential | 39S      | 22E   | 24      |

| Table A-8 - Peace River Reservoir #2 Maximum Reservoir Level Dam Breach                 |                                |   |                                    |                    |          |       |         |
|---|--------------------------------|---|------------------------------------|--------------------|----------|-------|---------|
| Sarasota County Residents and Businesses within 4 and 8 Hour Time to 1-Foot Flood Depth |                                |   |                                    |                    |          |       |         |
| Account (Parcel ID)   | Owner Name                     | Owner Street Address                            | Location Address                   | Land Use           | Township | Range | Section |
| 1127227822  | BARNES CLYDE P                 | PO BOX 8542, TAMUNING, GU 96931                 | SPIRAL LN, NORTH PORT, FL 34288    | Vacant Residential | 39S      | 22E   | 24      |
| 1127227823  | NORTH PORT LOTS AND REAL PROPE | 8014 SW 135TH STREET RD, OCALA, FL 34473        | SPIRAL LN, NORTH PORT, FL 34288    | Vacant Residential | 39S      | 22E   | 24      |
| 1127227824  | MUSFELDT PHILLIP W             | 1512 VERSAILLES DR, RICHARDSON, TX 75081        | LANCEWOOD RD, NORTH PORT, FL 34288 | Vacant Residential | 39S      | 22E   | 24      |
| 1127227825  | ESPINOSA NICANDRO M & FE C     | 910 HOLLYWOOD AVE, DES PLAINES, IL 60016        | LANCEWOOD RD, NORTH PORT, FL 34288 | Vacant Residential | 39S      | 22E   | 24      |
| 1127227826  | WOLFBAUER JR PETER P           | 32 MARVY ST, LINO LAKES, MN 55014               | LANCEWOOD RD, NORTH PORT, FL 34288 | Vacant Residential | 39S      | 22E   | 24      |
| 1127227827  | B&L NORTH PORT LLC             | 829 SHORE DR, BOYNTON BEACH, FL 33435           | LANCEWOOD RD, NORTH PORT, FL 34288 | Vacant Residential | 39S      | 22E   | 24      |
| 1127227828  | PALMER STEPHANIE S             | 229 COUNTRY LN, HAUGHTON, LA 71037              | LANCEWOOD RD, NORTH PORT, FL 34288 | Vacant Residential | 39S      | 22E   | 24      |
| 1127227829  | DIAZ ELVIRA B (TTEE) U/A/D 12/ | 10817 LONG AVE, OAK LAWN, IL 60453              | LANCEWOOD RD, NORTH PORT, FL 34288 | Vacant Residential | 39S      | 22E   | 24      |
| 1127227830  | PENA ANTONIO S                 | 50 MAGNOLIA AVE, KEARNY, NJ 7032                | LANCEWOOD RD, NORTH PORT, FL 34288 | Vacant Residential | 39S      | 22E   | 24      |
| 1127227831  | PARADISE PARCELS LLC           | 2850 34TH ST N # 318, ST PETERSBURG, FL 33713   | LANCEWOOD RD, NORTH PORT, FL 34288 | Vacant Residential | 39S      | 22E   | 24      |
| 1127227832  | DAMPMAN CHARLES R              | 2101 FRUITVILLE RD, EAST GREENVILLE, PA 18041   | LANCEWOOD RD, NORTH PORT, FL 34288 | Vacant Residential | 39S      | 22E   | 24      |
| 1127227833  | MEHTA EILEEN                   | PO BOX 135, LYNN, NC 28750                      | LANCEWOOD RD, NORTH PORT, FL 34288 | Vacant Residential | 39S      | 22E   | 24      |
| 1127227834  | THATCHER CHARLES L             | 1826 BENOIRE RD, ERIE, MI 48133                 | LANCEWOOD RD, NORTH PORT, FL 34288 | Vacant Residential | 39S      | 22E   | 24      |
| 1127227835  | PEPIN MARK                     | 9044 SW 152ND ST, PALMETTO BAY, FL 33157        | LANCEWOOD RD, NORTH PORT, FL 34288 | Vacant Residential | 39S      | 22E   | 24      |
| 1127227836  | GOMEZ HECTOR J                 | 3507 ACORN WAY LN, SPRING, TX 77389             | LANCEWOOD RD, NORTH PORT, FL 34288 | Vacant Residential | 39S      | 22E   | 24      |
| 1127227901  | CASAMENTO CARMELO              | 4119 W GRAY ST, TAMPA, FL 33609                 | CERIMAN RD, NORTH PORT, FL 34288   | Vacant Residential | 39S      | 22E   | 24      |
| 1127227902  | SANTANA MARIE A                | 851 N KEELER AVE, CHICAGO, IL 60651             | PIMENTO CIR, NORTH PORT, FL 34288  | Vacant Residential | 39S      | 22E   | 24      |
| 1127227903  | COBURN DALE P                  | PO BOX 342, EASTSOUND, WA 98245                 | PIMENTO CIR, NORTH PORT, FL 34288  | Vacant Residential | 39S      | 22E   | 24      |
| 1127227904  | SCHROEDER JOHN P               | 16129 U CIR, OMAHA, NE 68135                    | PIMENTO CIR, NORTH PORT, FL 34288  | Vacant Residential | 39S      | 22E   | 24      |
| 1127227905  | AICHER HANS J                  | 2110 ADAMS CT, GURNEE, IL 60031                 | PIMENTO CIR, NORTH PORT, FL 34288  | Vacant Residential | 39S      | 22E   | 24      |
| 1127227906  | KING CECIL D TTEE              | 525 THROOP AVE, BROOKLYN, NY 11221              | PIMENTO CIR, NORTH PORT, FL 34288  | Vacant Residential | 39S      | 22E   | 24      |
| 1127227907  | LUDWIG FREDERICK J             | 13 LAKESIDE DR, NORTHVILLE, NY 12134            | PIMENTO CIR, NORTH PORT, FL 34288  | Vacant Residential | 39S      | 22E   | 24      |
| 1127227908  | TARPON IV LLC                  | 18305 BISCAYNE BLVD STE 400, AVENTURA, FL 33160 | PIMENTO CIR, NORTH PORT, FL 34288  | Vacant Residential | 39S      | 22E   | 24      |



**Table A-8 - Peace River Reservoir #2 Maximum Reservoir Level Dam Breach**

**Sarasota County Residents and Businesses within 4 and 8 Hour Time to 1-Foot Flood Depth**

| Account (Parcel ID) | Owner Name                | Owner Street Address                        | Location Address                    | Land Use           | Township | Range | Section |
|---------------------|---------------------------|---|-------------------------------------|--------------------|----------|-------|---------|
| 1127227909          | VANNI DANA G              | 2268 STONY HILL RD, HINCKLEY, OH 44233      | PIMENTO CIR, NORTH PORT, FL 34288   | Vacant Residential | 39S      | 22E   | 24      |
| 1127227910          | GRUNWALD CHRISTOPHER      | 606 3RD AVE W APT 302, BRADENTON, FL 34205  | PIMENTO CIR, NORTH PORT, FL 34288   | Vacant Residential | 39S      | 22E   | 24      |
| 1127227911          | WINGATE GEORGE            | 38 GRANDVIEW PL, SEWELL, NJ 8080            | PIMENTO CIR, NORTH PORT, FL 34288   | Vacant Residential | 39S      | 22E   | 24      |
| 1127227912          | SCRONCE NICHOLAS E        | 230 S HILLCREST DR, GOLDSBORO, NC 27534     | LEDUM AVE, NORTH PORT, FL 34288     | Vacant Residential | 39S      | 22E   | 24      |
| 1127227913          | SCRONCE NICHOLAS E        | 230 S HILLCREST DR, GOLDSBORO, NC 27534     | SILVERLEAF RD, NORTH PORT, FL 34288 | Vacant Residential | 39S      | 22E   | 24      |
| 1127227914          | SHEEHY JOHN D             | 335 MADISON ST, LINDEN, NJ 7036             | SILVERLEAF RD, NORTH PORT, FL 34288 | Vacant Residential | 39S      | 22E   | 24      |
| 1127227915          | WEST PIONEER DEVELOP CORP | 7301 178TH ST, FLUSHING, NY 11366           | SILVERLEAF RD, NORTH PORT, FL 34288 | Vacant Residential | 39S      | 22E   | 24      |
| 1127227916          | SEXTON GREGORY K          | 156 CEYENNE ST, PUNTA GORDA, FL 33983       | SILVERLEAF RD, NORTH PORT, FL 34288 | Vacant Residential | 39S      | 22E   | 24      |
| 1127227917          | MAIORANO CARMINE          | 243 W LINCOLN AVE, MOUNT VERNON, NY 10550   | SILVERLEAF RD, NORTH PORT, FL 34288 | Vacant Residential | 39S      | 22E   | 24      |
| 1127227918          | WILLIAMS JENNIFER M       | 1750 SW 4TH AVE, MIAMI, FL 33129            | SILVERLEAF RD, NORTH PORT, FL 34288 | Vacant Residential | 39S      | 22E   | 24      |
| 1127227919          | MONSALUD MARIA P          | 5421 PARKSIDE CT, GURNEE, IL 60031          | SILVERLEAF RD, NORTH PORT, FL 34288 | Vacant Residential | 39S      | 22E   | 24      |
| 1127227920          | MONSALUD CESAR M          | 1305 BROOKSIDE AVE, WAUKEGAN, IL 60085      | SILVERLEAF RD, NORTH PORT, FL 34288 | Vacant Residential | 39S      | 22E   | 24      |
| 1127227921          | KRUPCHENKO RUSIAN         | 26 4TH ST, NEW BRITAIN, CT 6051             | SILVERLEAF RD, NORTH PORT, FL 34288 | Vacant Residential | 39S      | 22E   | 24      |
| 1127227922          | OLIVEIRA EUCLIDES C       | 631 PAGE AVE, LYNDHURST, NJ 7071            | SILVERLEAF RD, NORTH PORT, FL 34288 | Vacant Residential | 39S      | 22E   | 24      |
| 1127227923          | WRIGHT ROBERT K           | 6335 PETERS CREEK RD, ROANOKE, VA 24019     | SILVERLEAF RD, NORTH PORT, FL 34288 | Vacant Residential | 39S      | 22E   | 24      |
| 1127227924          | LIBERTY INTERNATIONAL INC | 6270 LAKE OSPREY DR, SARASOTA, FL 34240     | SILVERLEAF RD, NORTH PORT, FL 34288 | Vacant Residential | 39S      | 22E   | 24      |
| 1127227925          | GOLDEN BETH               | 6301 S GATOR CREEK BLVD, SARASOTA, FL 34241 | SILVERLEAF RD, NORTH PORT, FL 34288 | Vacant Residential | 39S      | 22E   | 24      |
| 1127227926          | SHEEHY JOHN D             | 335 MADISON ST, LINDEN, NJ 7036             | SPIRAL LN, NORTH PORT, FL 34288     | Vacant Residential | 39S      | 22E   | 24      |
| 1127227927          | SCHRADER GERALD O         | 17 BRUNSWICK CT, FREDERICKSBURG, VA 22406   | SPIRAL LN, NORTH PORT, FL 34288     | Vacant Residential | 39S      | 22E   | 24      |
| 1127227928          | BOUKZAM MICHAEL           | 4758 RIDGE RD UNIT 215, BROOKLYN, OH 44144  | CERIMAN RD, NORTH PORT, FL 34288    | Vacant Residential | 39S      | 22E   | 24      |
| 1127228001          | BANGUG LEONARD A          | 17 SANDPIPER DR, HACKETTSTOWN, NJ 7840      | LEDUM AVE, NORTH PORT, FL 34288     | Vacant Residential | 39S      | 22E   | 24      |
| 1127228002          | NEW VISTA PROPERTIES INC  | 1750 SW 4TH AVE, MIAMI, FL 33129            | LEDUM AVE, NORTH PORT, FL 34288     | Vacant Residential | 39S      | 22E   | 24      |
| 1127228003          | O CONNELL TIMOTHY         | 9746 S PROSPECT AVE, CHICAGO, IL 60643      | LEDUM AVE, NORTH PORT, FL 34288     | Vacant Residential | 39S      | 22E   | 24      |

| Table A-8 - Peace River Reservoir #2 Maximum Reservoir Level Dam Breach                 |                                |   |                                   |                    |          |       |         |
|---|--------------------------------|---|-----------------------------------|--------------------|----------|-------|---------|
| Sarasota County Residents and Businesses within 4 and 8 Hour Time to 1-Foot Flood Depth |                                |   |                                   |                    |          |       |         |
| Account (Parcel ID)   | Owner Name                     | Owner Street Address                        | Location Address                  | Land Use           | Township | Range | Section |
| 1127228004  | O CONNELL TIMOTHY              | 9746 S PROSPECT AVE, CHICAGO, IL 60643      | BUTIA CT, NORTH PORT, FL 34288    | Vacant Residential | 39S      | 22E   | 24      |
| 1127228005  | O CONNELL TIMOTHY              | 9746 S PROSPECT AVE, CHICAGO, IL 60643      | BUTIA CT, NORTH PORT, FL 34288    | Vacant Residential | 39S      | 22E   | 24      |
| 1127228006  | O CONNELL TIMOTHY              | 9746 S PROSPECT AVE, CHICAGO, IL 60643      | BUTIA CT, NORTH PORT, FL 34288    | Vacant Residential | 39S      | 22E   | 24      |
| 1127228007  | POUYES JEAN T                  | 6188 DEVON DR, COLUMBIA, MD 21044           | BUTIA CT, NORTH PORT, FL 34288    | Vacant Residential | 39S      | 22E   | 24      |
| 1127228008  | OSSO GIOVANNI F                | 850 BRONX RIVER RD, BRONXVILLE, NY 10708    | BUTIA CT, NORTH PORT, FL 34288    | Vacant Residential | 39S      | 22E   | 24      |
| 1127228009  | TREACY RICHARD                 | 133 CRESTVIEW LN, MOUNT ARLINGTON, NJ 7856  | BUTIA CT, NORTH PORT, FL 34288    | Vacant Residential | 39S      | 22E   | 24      |
| 1127228010  | TARABA YEIMAH TAKELEY          | 347 MAPLE POINTE DR, SEFFNER, FL 33584      | BUTIA CT, NORTH PORT, FL 34288    | Vacant Residential | 39S      | 22E   | 24      |
| 1127228011  | NEW VISTA PROPERTIES INC       | 1750 SW 4TH AVE, MIAMI, FL 33129            | BUTIA CT, NORTH PORT, FL 34288    | Vacant Residential | 39S      | 22E   | 24      |
| 1127228012  | DOUGHERTY JAMES J              | 1431 S JUNIPER ST, PHILADELPHIA, PA 19147   | LEDUM AVE, NORTH PORT, FL 34288   | Vacant Residential | 39S      | 22E   | 24      |
| 1127228013  | NESMITH VANGELIN               | 589 NASSAU ST, ORANGE, NJ 7050              | LEDUM AVE, NORTH PORT, FL 34288   | Vacant Residential | 39S      | 22E   | 24      |
| 1127228014  | EVANS FINANCIAL SERVICES LTD   | 3195 SE GRAN PARK WAY, STUART, FL 34997     | PIMENTO CIR, NORTH PORT, FL 34288 | Vacant Residential | 39S      | 22E   | 24      |
| 1127228015  | TOTH ROMAN                     | 55 ORANGE ST, EDISON, NJ 8817               | PIMENTO CIR, NORTH PORT, FL 34288 | Vacant Residential | 39S      | 22E   | 24      |
| 1127228016  | NORTH PORT LOTS AND REAL PROPE | 8014 SW 135TH STREET RD, OCALA, FL 34473    | PIMENTO CIR, NORTH PORT, FL 34288 | Vacant Residential | 39S      | 22E   | 24      |
| 1127228017  | DALE AND NORMA GRIMM JOINT REV | 14331 ANGELICA CT, WELLINGTON, FL 33414     | PIMENTO CIR, NORTH PORT, FL 34288 | Vacant Residential | 39S      | 22E   | 24      |
| 1127228018  | BERG TIMOTHY D                 | 321 ROSEWOOD AVE SE, GRAND RAPIDS, MI 49506 | PIMENTO CIR, NORTH PORT, FL 34288 | Vacant Residential | 39S      | 22E   | 24      |
| 1127228019  | RADICAN VICTOR R (TTEE)        | 8190 BRADY LN, ROSEVILLE, CA 95747          | PIMENTO CIR, NORTH PORT, FL 34288 | Vacant Residential | 39S      | 22E   | 24      |
| 1127228020  | HOLDER GORDON O                | 76 BELVIDERE AVE, ALBANY, NY 12203          | PIMENTO CIR, NORTH PORT, FL 34288 | Vacant Residential | 39S      | 22E   | 24      |
| 1127228021  | ARNETT BUNNY G (TTEE)          | 7077 LIGHTHOUSE PT, MAINEVILLE, OH 45039    | PIMENTO CIR, NORTH PORT, FL 34288 | Vacant Residential | 39S      | 22E   | 24      |
| 1127228022  | MAIORANO CARMINE               | 243 W LINCOLN AVE, MOUNT VERNON, NY 10550   | PIMENTO CIR, NORTH PORT, FL 34288 | Vacant Residential | 39S      | 22E   | 24      |
| 1127228023  | SIN YONG W                     | 4480 REMOUNT RD, FRONT ROYAL, VA 22630      | PIMENTO CIR, NORTH PORT, FL 34288 | Vacant Residential | 39S      | 22E   | 24      |
| 1127228024  | THORNTON MARTIN P              | 716 S CUMBERLAND AVE, PARK RIDGE, IL 60068  | CERIMAN RD, NORTH PORT, FL 34288  | Vacant Residential | 39S      | 22E   | 24      |
| 1127228025  | B&L NORTH PORT LLC             | 829 SHORE DR, BOYNTON BEACH, FL 33435       | CERIMAN RD, NORTH PORT, FL 34288  | Vacant Residential | 39S      | 22E   | 24      |
| 1127228026  | MOMPREMIER ERLANDE L           | 1565 VISCAYA DR, PORT CHARLOTTE, FL 33952   | CERIMAN RD, NORTH PORT, FL 34288  | Vacant Residential | 39S      | 22E   | 24      |

| Table A-8 - Peace River Reservoir #2 Maximum Reservoir Level Dam Breach                 |                                |   |                                     |                    |          |       |         |
|---|--------------------------------|---|-------------------------------------|--------------------|----------|-------|---------|
| Sarasota County Residents and Businesses within 4 and 8 Hour Time to 1-Foot Flood Depth |                                |   |                                     |                    |          |       |         |
| Account (Parcel ID)   | Owner Name                     | Owner Street Address                              | Location Address                    | Land Use           | Township | Range | Section |
| 1127228027  | BACALING LIVING TRUST          | 2836 MARISA CT, RIVERSIDE, CA 92503               | CERIMAN RD, NORTH PORT, FL 34288    | Vacant Residential | 39S      | 22E   | 24      |
| 1127228028  | SALAZAR OCTAVIO                | 6412 CEDAR CROFT DR, CHARLOTTE, NC 28270          | CERIMAN RD, NORTH PORT, FL 34288    | Vacant Residential | 39S      | 22E   | 24      |
| 1127228029  | KOITA NAFISSATOU               | 2013 5TH AVE APT C23, NEW YORK, NY 10035          | CERIMAN RD, NORTH PORT, FL 34288    | Vacant Residential | 39S      | 22E   | 24      |
| 1127228101  | WEST KIM S                     | 117 N BELMONT AVE, SPRINGFIELD, OH 45503          | PIMENTO CIR, NORTH PORT, FL 34288   | Vacant Residential | 39S      | 22E   | 24      |
| 1127228102  | PERROTTA NICHOLAS A            | 61 ANDREWS RD, WAKEFIELD, MA 1880                 | PIMENTO CIR, NORTH PORT, FL 34288   | Vacant Residential | 39S      | 22E   | 24      |
| 1127228103  | CLINTON MARIE K I              | 1750 SW 4TH AVE, MIAMI, FL 33129                  | PIMENTO CIR, NORTH PORT, FL 34288   | Vacant Residential | 39S      | 22E   | 24      |
| 1127228104  | RUSSO CHRISTOPHER              | 3120 BOURBON ST, ENGLEWOOD, FL 32224              | PIMENTO CIR, NORTH PORT, FL 34288   | Vacant Residential | 39S      | 22E   | 24      |
| 1127228105  | POUZANOV OLEG                  | 26 TER AVE SCHOELCHER, 78360 MONTESSON, FRANCE    | PIMENTO CIR, NORTH PORT, FL 34288   | Vacant Residential | 39S      | 22E   | 24      |
| 1127228106  | DOMINGO CRISTINO B             | 133 LESHA DR, MORRISVILLE, PA 19067               | PIMENTO CIR, NORTH PORT, FL 34288   | Vacant Residential | 39S      | 22E   | 24      |
| 1127228107  | ROLLINS CHRISTOPHER P          | 73 E BERKLEY LN, HOFFMAN ESTATES, IL 60169        | LEDUM AVE, NORTH PORT, FL 34288     | Vacant Residential | 39S      | 22E   | 24      |
| 1127228108  | BREWSTER LERNA S               | 5554 MARATHON PKWY, JACKSONVILLE, FL 32244        | LEDUM AVE, NORTH PORT, FL 34288     | Vacant Residential | 39S      | 22E   | 24      |
| 1127228109  | MMC MIAMI MEAT CORP            | 4749 NW 103 AVE BAY 13, FORT LAUDERDALE, FL 33351 | LEDUM AVE, NORTH PORT, FL 34288     | Vacant Residential | 39S      | 22E   | 24      |
| 1127228110  | BURTON DARLENE M               | 3 VIA ANGELICO, PALM BEACH GARDENS, FL 33418      | LEDUM AVE, NORTH PORT, FL 34288     | Vacant Residential | 39S      | 22E   | 24      |
| 1127228111  | BURTON DARLENE M               | 3 VIA ANGELICO, PALM BEACH GARDENS, FL 33418      | LEDUM AVE, NORTH PORT, FL 34288     | Vacant Residential | 39S      | 22E   | 24      |
| 1127228112  | KINNETZ DANIEL R               | 8607 71ST AVE E, PALMETTO, FL 34221               | LEDUM AVE, NORTH PORT, FL 34288     | Vacant Residential | 39S      | 22E   | 24      |
| 1127228113  | HYLTON GORDON                  | 5308 CROSS CREEK RD, STONEGA, VA 24216            | LEDUM AVE, NORTH PORT, FL 34288     | Vacant Residential | 39S      | 22E   | 24      |
| 1127228201  | BRYANT BANTU K                 | 2431 MINFORD PL, JACKSONVILLE, FL 32246           | SILVERLEAF RD, NORTH PORT, FL 34288 | Vacant Residential | 39S      | 22E   | 24      |
| 1127228202  | MINOTT EVADNEY                 | 1750 SW 4TH AVE, MIAMI, FL 33129                  | SILVERLEAF RD, NORTH PORT, FL 34288 | Vacant Residential | 39S      | 22E   | 24      |
| 1127228203  | LAWRENCE R HINKLE LIVING TRUST | 1338 WESTRIDGE DR, PRESCOTT, AZ 86305             | SILVERLEAF RD, NORTH PORT, FL 34288 | Vacant Residential | 39S      | 22E   | 24      |
| 1127228204  | LAWRENCE R HINKLE LIVING TRUST | 1338 WESTRIDGE DR, PRESCOTT, AZ 86305             | SILVERLEAF RD, NORTH PORT, FL 34288 | Vacant Residential | 39S      | 22E   | 24      |
| 1127228205  | COX JAMES P                    | 729 WOODSTOCK RD, VIRGINIA BEACH, VA 23464        | SILVERLEAF RD, NORTH PORT, FL 34288 | Vacant Residential | 39S      | 22E   | 24      |
| 1127228206  | ZGLOBIS HALINA                 | 3328 N NAGLE AVE, CHICAGO, IL 60634               | SILVERLEAF RD, NORTH PORT, FL 34288 | Vacant Residential | 39S      | 22E   | 24      |
| 1127228207  | JAMILI JOSE M                  | 5425 E MONTECITO AVE, FRESNO, CA 93727            | SILVERLEAF RD, NORTH PORT, FL 34288 | Vacant Residential | 39S      | 22E   | 24      |

| Table A-8 - Peace River Reservoir #2 Maximum Reservoir Level Dam Breach                 |                          |  |                                     |                    |          |       |         |
|---|--------------------------|--|-------------------------------------|--------------------|----------|-------|---------|
| Sarasota County Residents and Businesses within 4 and 8 Hour Time to 1-Foot Flood Depth |                          |  |                                     |                    |          |       |         |
| Account (Parcel ID)   | Owner Name               | Owner Street Address                                 | Location Address                    | Land Use           | Township | Range | Section |
| 1127228208  | DANIEL BODIL K           | 115 DEEP WATER CV, NEWPORT NEWS, VA 23606            | SILVERLEAF RD, NORTH PORT, FL 34288 | Vacant Residential | 39S      | 22E   | 24      |
| 1127228209  | HANLEY DONALD S          | 6086 OLD BRICK STORE RD, GREENSBORO, NC 27455        | SILVERLEAF RD, NORTH PORT, FL 34288 | Vacant Residential | 39S      | 22E   | 24      |
| 1127228210  | ELLSAESSER KANDI K       | 1737 GREEN ACRES ST, WICHITA, KS 67218               | PIMENTO CIR, NORTH PORT, FL 34288   | Vacant Residential | 39S      | 22E   | 24      |
| 1127228211  | CLENDENNING GREGORY JOHN | RTE 122, SKIFF LAKE, NB                              | PIMENTO CIR, NORTH PORT, FL 34288   | Vacant Residential | 39S      | 22E   | 24      |
| 1127228212  | LOTVESTORS LLC           | 4411 BEE RIDGE RD # 177, SARASOTA, FL 34233          | PIMENTO CIR, NORTH PORT, FL 34288   | Vacant Residential | 39S      | 22E   | 24      |
| 1127228213  | MMC MIAMI MEAT CORP      | 4749 NW 103 AVE BAY 13, FORT LAUDERDALE, FL 33351    | PIMENTO CIR, NORTH PORT, FL 34288   | Vacant Residential | 39S      | 22E   | 24      |
| 1127228214  | LOTVESTORS LLC           | 4411 BEE RIDGE RD # 177, SARASOTA, FL 34233          | PIMENTO CIR, NORTH PORT, FL 34288   | Vacant Residential | 39S      | 22E   | 24      |
| 1127228215  | GILES KELLY G            | 12307 OAK PLAZA DR, CYPRESS, TX 77429                | PIMENTO CIR, NORTH PORT, FL 34288   | Vacant Residential | 39S      | 22E   | 24      |
| 1127228216  | ALBERTO ROLANDO G        | 7234 CANYON HILL CT, SAN DIEGO, CA 92126             | PIMENTO CIR, NORTH PORT, FL 34288   | Vacant Residential | 39S      | 22E   | 24      |
| 1127228217  | JENKINS BRIAN            | 2585 JACOBY CIR, NORTH PORT, FL 34288                | SILVERLEAF RD, NORTH PORT, FL 34288 | Vacant Residential | 39S      | 22E   | 24      |
| 1127228301  | WONG SUSAN F             | 6210 WOODSIDE AVE APT 501, WOODSIDE, NY 11377        | SILVERLEAF RD, NORTH PORT, FL 34288 | Vacant Residential | 39S      | 22E   | 24      |
| 1127228302  | RELATS MICHAEL A         | 79 ANNAPOLIS LN, ROTONDA WEST, FL 33947              | SILVERLEAF RD, NORTH PORT, FL 34288 | Vacant Residential | 39S      | 22E   | 24      |
| 1127228303  | MORIN WENDY E            | 704 OLD TECUMSEH RD RR 1, BELLE RIVER, ON            | SILVERLEAF RD, NORTH PORT, FL 34288 | Vacant Residential | 39S      | 22E   | 24      |
| 1127228304  | KHERA GITA               | 31 GILBERT AVE, TORONTO, ON                          | SILVERLEAF RD, NORTH PORT, FL 34288 | Vacant Residential | 39S      | 22E   | 24      |
| 1127228305  | SOOKDEO BEDOWTIE         | 3540 ELLESMERE RD, SCARBOROUGH, ON                   | SILVERLEAF RD, NORTH PORT, FL 34288 | Vacant Residential | 39S      | 22E   | 24      |
| 1127228306  | HAYDOCK JAY              | 44W659 LITTLE WOODS TRL, HAMPSHIRE, IL 60140         | SILVERLEAF RD, NORTH PORT, FL 34288 | Vacant Residential | 39S      | 22E   | 24      |
| 1127228307  | DE FREITAS CARMEN A      | 63 RUE BENOIT, VAUDREUIL-DORION, QC                  | SILVERLEAF RD, NORTH PORT, FL 34288 | Vacant Residential | 39S      | 22E   | 24      |
| 1127228308  | JIRON JAMIL R            | 6065 BITHER WAY, LAKE WORTH, FL 33467                | RICO CT, NORTH PORT, FL 34288       | Vacant Residential | 39S      | 22E   | 24      |
| 1127228309  | JIRON JAMIL R            | 6065 BITHER WAY, LAKE WORTH, FL 33467                | RICO CT, NORTH PORT, FL 34288       | Vacant Residential | 39S      | 22E   | 24      |
| 1127228310  | WONG SUSAN F             | 41-42 42ND STREET APT 6L, LONG ISLAND CITY, NY 11104 | RICO CT, NORTH PORT, FL 34288       | Vacant Residential | 39S      | 22E   | 24      |
| 1127228311  | MIRABELLI TESSIE M       | 45 RED TREE DR, KLEINBURG, ON                        | RICO CT, NORTH PORT, FL 34288       | Vacant Residential | 39S      | 22E   | 24      |
| 1127228312  | CYTULIK JORJA L          | 633 ROBS RD, GRIMSLEY, TN 38565                      | RICO CT, NORTH PORT, FL 34288       | Vacant Residential | 39S      | 22E   | 24      |
| 1127228313  | KARAM ELIAS J            | 2260 CROSS CREEK TRAIL, CUYAHOGA FALLS, OH 44223     | RICO CT, NORTH PORT, FL 34288       | Vacant Residential | 39S      | 22E   | 24      |
| 1127228314  | KARAM ELIAS J            | 2260 CROSS CREEK TR, CUYAHOGA FALLS, OH 44223        | SILVERLEAF RD, NORTH PORT, FL 34288 | Vacant Residential | 39S      | 22E   | 24      |

| Table A-8 - Peace River Reservoir #2 Maximum Reservoir Level Dam Breach                 |                                |  |                                     |   |          |       |         |
|---|--------------------------------|--|-------------------------------------|---|----------|-------|---------|
| Sarasota County Residents and Businesses within 4 and 8 Hour Time to 1-Foot Flood Depth |                                |  |                                     |   |          |       |         |
| Account (Parcel ID)   | Owner Name                     | Owner Street Address                             | Location Address                    | Land Use  | Township | Range | Section |
| 1127228315  | KARAM ELIAS J                  | 2260 CROSS CREEK TRAIL, CUYAHOGA FALLS, OH 44223 | SILVERLEAF RD, NORTH PORT, FL 34288 | Vacant Residential  | 39S      | 22E   | 24      |
| 1127228316  | SPEGAL WILLIAM L               | 4441 FLATBUSH AVE, SARASOTA, FL 34233            | SILVERLEAF RD, NORTH PORT, FL 34288 | Vacant Residential  | 39S      | 22E   | 24      |
| 1127228317  | LOUCKS DON E                   | 1201 FRANKLIN AVE, FREMONT, OH 43420             | SILVERLEAF RD, NORTH PORT, FL 34288 | Vacant Residential  | 39S      | 22E   | 24      |
| 1127228318  | LOUCKS DON E                   | 1201 FRANKLIN AVE, FREMONT, OH 43420             | SILVERLEAF RD, NORTH PORT, FL 34288 | Vacant Residential  | 39S      | 22E   | 24      |
| 1127228319  | NORTH PORT ROAD & DRAINAGE DIS | 4970 CITY HALL BLVD, NORTH PORT, FL 34286        | SILVERLEAF RD, NORTH PORT, FL 34288 | Sewage disposal, solid waste, borrow pits, drainage reservoirs, waste land, marsh, sand dunes, swamps | 39S      | 22E   | 24      |
| 1127228320  | NORTH PORT ROAD & DRAINAGE DIS | 4970 CITY HALL BLVD, NORTH PORT, FL 34286        | SILVERLEAF RD, NORTH PORT, FL 34288 | Sewage disposal, solid waste, borrow pits, drainage reservoirs, waste land, marsh, sand dunes, swamps | 39S      | 22E   | 24      |
| 1127228321  | LECANDA GUSTAVO D              | 1750 SW 4TH AVE, MIAMI, FL 33129                 | SILVERLEAF RD, NORTH PORT, FL 34288 | Vacant Residential  | 39S      | 22E   | 24      |
| 1127228322  | LATITUD NORTH PORT LLC         | 2929 SW 3RD AVE STE 320, MIAMI, FL 33129         | SILVERLEAF RD, NORTH PORT, FL 34288 | Vacant Residential  | 39S      | 22E   | 24      |
| 1127228323  | RAJALA CHRISTOPHER JOHN        | 3950 MONAD ST, NORTH PORT, FL 34286              | SILVERLEAF RD, NORTH PORT, FL 34288 | Vacant Residential  | 39S      | 22E   | 24      |
| 1127228324  | ESTRERA LEONOR O               | 6040 BASTIONE CT, GLEN ALLEN, VA 23060           | SILVERLEAF RD, NORTH PORT, FL 34288 | Vacant Residential  | 39S      | 22E   | 24      |
| 1127228325  | ESTRERA LEONOR O               | 6040 BASTIONE CT, GLEN ALLEN, VA 23060           | SILVERLEAF RD, NORTH PORT, FL 34288 | Vacant Residential  | 39S      | 22E   | 24      |
| 1127228326  | HORNE JR CHARLES J             | 6166 KRISTA DR, SPRING HILL, FL 34609            | SILVERLEAF RD, NORTH PORT, FL 34288 | Vacant Residential  | 39S      | 22E   | 24      |
| 1127228327  | RUBY ROSALINDA D               | 3835 W EDDY ST, CHICAGO, IL 60618                | SILVERLEAF RD, NORTH PORT, FL 34288 | Vacant Residential  | 39S      | 22E   | 24      |
| 1127228328  | MILLER ORLEY S (TTEE)          | 10725 W 325 N, SHIPSHEWANA, IN 46565             | SILVERLEAF RD, NORTH PORT, FL 34288 | Vacant Residential  | 39S      | 22E   | 24      |
| 1127228401  | MARQUES CRISTIANO              | 144 NORTH LOCUST LAKE RD, BLAIRSTOWN, NJ 7825    | LANCEWOOD RD, NORTH PORT, FL 34288  | Vacant Residential  | 39S      | 22E   | 24      |
| 1127228402  | MARQUES CRISTIANO              | 144 NORTH LOCUST LAKE RD, BLAIRSTOWN, NJ 7825    | LANCEWOOD RD, NORTH PORT, FL 34288  | Vacant Residential  | 39S      | 22E   | 24      |
| 1127228403  | SCHUSTER STUART                | 262 RIVER DR, E PALATKA, FL 32131                | LANCEWOOD RD, NORTH PORT, FL 34288  | Vacant Residential  | 39S      | 22E   | 24      |
| 1127228404  | SW FLORIDA CONSOLIDATED INVEST | 16078 WATERLEAF LN, FORT MYERS, FL 33908         | LANCEWOOD RD, NORTH PORT, FL 34288  | Vacant Residential  | 39S      | 22E   | 24      |
| 1127228405  | BARRICK KENNETH                | 301 50TH ST W, BRADENTON, FL 34209               | LANCEWOOD RD, NORTH PORT, FL 34288  | Vacant Residential  | 39S      | 22E   | 24      |
| 1127228406  | BARRICK KENNETH                | 301 50TH ST W, BRADENTON, FL 34209               | LANCEWOOD RD, NORTH PORT, FL 34288  | Vacant Residential  | 39S      | 22E   | 24      |
| 1127228407  | IGO TERENCE M                  | 1208 MERRY WATER DR, LUTZ, FL 33548              | SILVERLEAF RD, NORTH PORT, FL 34288 | Vacant Residential  | 39S      | 22E   | 24      |

| Table A-8 - Peace River Reservoir #2 Maximum Reservoir Level Dam Breach                 |                              |   |                                     |                    |          |       |         |
|---|------------------------------|---|-------------------------------------|--------------------|----------|-------|---------|
| Sarasota County Residents and Businesses within 4 and 8 Hour Time to 1-Foot Flood Depth |                              |   |                                     |                    |          |       |         |
| Account (Parcel ID)   | Owner Name                   | Owner Street Address  | Location Address                    | Land Use           | Township | Range | Section |
| 1127228408  | CHIVUKULA SUBRAHMANYAM       | 1999 KIRKBRIDE CIRCLE, YARDLEY, PA 19067                        | SILVERLEAF RD, NORTH PORT, FL 34288 | Vacant Residential | 39S      | 22E   | 24      |
| 1127228409  | BURTON DARLENE M             | 3 VIA ANGELICO, PALM BEACH GARDENS, FL 33418                    | SILVERLEAF RD, NORTH PORT, FL 34288 | Vacant Residential | 39S      | 22E   | 24      |
| 1127228410  | MYSLINSKI FRANK J            | 3026 95TH DR E, PARRISH, FL 34219                               | ELLA CT, NORTH PORT, FL 34288       | Vacant Residential | 39S      | 22E   | 24      |
| 1127228411  | POPPE JOSHUA K               | 880 PALM AVE, ENGLEWOOD, FL 34223                               | ELLA CT, NORTH PORT, FL 34288       | Vacant Residential | 39S      | 22E   | 24      |
| 1127228412  | MC KENZIE NEVILLE A          | 558 UPPER GAGE ST UNIT 286, HAMILTON, ON                        | ELLA CT, NORTH PORT, FL 34288       | Vacant Residential | 39S      | 22E   | 24      |
| 1127228413  | WELLS LISA                   | 1252 NW 172ND TER, MIAMI, FL 33169                              | ELLA CT, NORTH PORT, FL 34288       | Vacant Residential | 39S      | 22E   | 24      |
| 1127228414  | KIM HONG Y                   | 2771 BRIAN DR, PARMA, OH 44134                                  | ELLA CT, NORTH PORT, FL 34288       | Vacant Residential | 39S      | 22E   | 24      |
| 1127228415  | HAVELL JOHN R                | 207 133RD ST E, BRADENTON, FL 34212                             | ELLA CT, NORTH PORT, FL 34288       | Vacant Residential | 39S      | 22E   | 24      |
| 1127228416  | BLACKHAWK LEGAL SERVICES INC | 4521 PALM BEACH GARDENS BLVD #210, PALM BEACH GARDENS, FL 33418 | SILVERLEAF RD, NORTH PORT, FL 34288 | Vacant Residential | 39S      | 22E   | 24      |
| 1127228417  | LYON JR JOSEPH R             | 5015 SEWELLS POINTE WAY, FREDERICKSBURG, VA 22407               | SILVERLEAF RD, NORTH PORT, FL 34288 | Vacant Residential | 39S      | 22E   | 24      |
| 1127228418  | MENEZIL BENGALOS             | PO BOX 230, STUART, FL 34995                                    | SILVERLEAF RD, NORTH PORT, FL 34288 | Vacant Residential | 39S      | 22E   | 24      |
| 1127228419  | OSSO GIOVANNI F              | 850 BRONX RIVER RD, BRONXVILLE, NY 10708                        | SILVERLEAF RD, NORTH PORT, FL 34288 | Vacant Residential | 39S      | 22E   | 24      |
| 1127228420  | TANG GEORGE W                | 8750 COUNTRY RIDGE CT, LAS VEGAS, NV 89123                      | SILVERLEAF RD, NORTH PORT, FL 34288 | Vacant Residential | 39S      | 22E   | 24      |
| 1127228504  | EULEEN VEST REVOCABLE TRUST  | 47 TAHQUITZ CT, CAMARILLO, CA 93012                             | LANCEWOOD RD, NORTH PORT, FL 34288  | Vacant Residential | 39S      | 22E   | 24      |
| 1127228505  | MORADAN JEMMA C              | 408 LOUIS JOLIETTE ST, CHATEAUGUAY, QC                          | LANCEWOOD RD, NORTH PORT, FL 34288  | Vacant Residential | 39S      | 22E   | 24      |
| 1127228506  | SALMON ALBERT J SR           | 162 PELTON CIR, PORT CHARLOTTE, FL 33954                        | LANCEWOOD RD, NORTH PORT, FL 34288  | Vacant Residential | 39S      | 22E   | 24      |
| 1127228507  | RUBY ROSALINDA D             | 3835 W EDDY ST, CHICAGO, IL 60618                               | LANCEWOOD RD, NORTH PORT, FL 34288  | Vacant Residential | 39S      | 22E   | 24      |
| 1127228508  | WEATHERBEE PATRICIA ANN      | 5154 SANTA ROSA CT, CAPE CORAL, FL 33904                        | LANCEWOOD RD, NORTH PORT, FL 34288  | Vacant Residential | 39S      | 22E   | 24      |
| 1127228509  | ALATORRE SILVINO             | 905 37TH AVE E, BRADENTON, FL 34208                             | LANCEWOOD RD, NORTH PORT, FL 34288  | Vacant Residential | 39S      | 22E   | 24      |
| 1127228510  | STOLTZFUS JR JOHN D          | 55 BRICK CHURCH RD, LEOLA, PA 17540                             | LANCEWOOD RD, NORTH PORT, FL 34288  | Vacant Residential | 39S      | 22E   | 24      |
| 1127228511  | BEDFORD CHARLENE L           | 14350 DRAKE RD, STRONGSVILLE, OH 44136                          | LANCEWOOD RD, NORTH PORT, FL 34288  | Vacant Residential | 39S      | 22E   | 24      |
| 1127228512  | HUNTER JAMES P               | 36 RICE ST, WELLESLEY HILLS, MA 2481                            | LANCEWOOD RD, NORTH PORT, FL 34288  | Vacant Residential | 39S      | 22E   | 24      |
| 1127228513  | IDLER WERNER                 | 1804 SWAIM CT, ARLINGTON, TX 76001                              | LANCEWOOD RD, NORTH PORT, FL 34288  | Vacant Residential | 39S      | 22E   | 24      |
| 1127228514  | ROMAN CHARLES                | 1647 60TH AVE S, SAINT PETERSBURG, FL 33712                     | LANCEWOOD RD, NORTH PORT, FL 34288  | Vacant Residential | 39S      | 22E   | 24      |

| Table A-8 - Peace River Reservoir #2 Maximum Reservoir Level Dam Breach                 |                                |   |  |                    |          |       |         |
|---|--------------------------------|---|--|--------------------|----------|-------|---------|
| Sarasota County Residents and Businesses within 4 and 8 Hour Time to 1-Foot Flood Depth |                                |   |  |                    |          |       |         |
| Account (Parcel ID)   | Owner Name                     | Owner Street Address                              | Location Address                       | Land Use           | Township | Range | Section |
| 1127228609  | Q SMITH HOMES LLC              | 1985 CEDAR BRIDGE AVE STE 1,<br>LAKEWOOD, NJ 8701 | LANCEWOOD RD, NORTH PORT, FL<br>34288  | Vacant Residential | 39S      | 22E   | 24      |
| 1127228610  | LAIRD JAMES F                  | 863 PLEASANT ST, ROCHDALE, MA 1542                | LANCEWOOD RD, NORTH PORT, FL<br>34288  | Vacant Residential | 39S      | 22E   | 24      |
| 1127228611  | VINES DAVID W                  | 11330 N GARNETT RD, OWASSO, OK<br>74055           | LANCEWOOD RD, NORTH PORT, FL<br>34288  | Vacant Residential | 39S      | 22E   | 24      |
| 1127228612  | TANSKI KEVIN                   | 6604 VANDALIA AVE, BROOKLYN, OH<br>44144          | LANCEWOOD RD, NORTH PORT, FL<br>34288  | Vacant Residential | 39S      | 22E   | 24      |
| 1127228613  | LEVEROCK JAMES J               | 1201 NE 85TH ST, MIAMI, FL 33138                  | LANCEWOOD RD, NORTH PORT, FL<br>34288  | Vacant Residential | 39S      | 22E   | 24      |
| 1127228614  | MANNING GEORGE R               | 236 EVERGREEN RD, NORTH FORT<br>MYERS, FL 33903   | LANCEWOOD RD, NORTH PORT, FL<br>34288  | Vacant Residential | 39S      | 22E   | 24      |
| 1127228615  | MANNING GEORGE R               | 236 EVERGREEN RD, NORTH FORT<br>MYERS, FL 33903   | SILVERLEAF RD, NORTH PORT, FL<br>34288 | Vacant Residential | 39S      | 22E   | 24      |
| 1127228616  | NORTH PORT LOTS AND REAL PROPE | 8014 SW 135TH STREET RD, OCALA, FL<br>34473       | SILVERLEAF RD, NORTH PORT, FL<br>34288 | Vacant Residential | 39S      | 22E   | 24      |
| 1127228617  | NABONG MANUEL L                | 5921 WARREN CT, MORTON GROVE, IL<br>60053         | SILVERLEAF RD, NORTH PORT, FL<br>34288 | Vacant Residential | 39S      | 22E   | 24      |
| 1127228618  | ELLIOTT JOANN                  | 3825 LEANE DR, TALLAHASSEE, FL 32309              | SILVERLEAF RD, NORTH PORT, FL<br>34288 | Vacant Residential | 39S      | 22E   | 24      |
| 1127228619  | NEW VISTA PROPERTIES INC       | 1750 SW 4TH AVE, MIAMI, FL 33129                  | SILVERLEAF RD, NORTH PORT, FL<br>34288 | Vacant Residential | 39S      | 22E   | 24      |
| 1127228620  | NORTH PORT LOTS AND REAL PROPE | 8014 SW 135TH STREET RD, OCALA, FL<br>34473       | SILVERLEAF RD, NORTH PORT, FL<br>34288 | Vacant Residential | 39S      | 22E   | 24      |
| 1127228621  | COLLINS MARVIN A               | 1391 CATARACT ROAD, CALEDON, ON                   | SILVERLEAF RD, NORTH PORT, FL<br>34288 | Vacant Residential | 39S      | 22E   | 24      |
| 1127228622  | COLLINS CAROLINE E             | 1391 CATARACT ROAD, CALEDON, ON                   | SILVERLEAF RD, NORTH PORT, FL<br>34288 | Vacant Residential | 39S      | 22E   | 24      |
| 1127228623  | ERDLY DALE K                   | 18 BROOK FARM CT, HUNT VALLEY, MD<br>21030        | SILVERLEAF RD, NORTH PORT, FL<br>34288 | Vacant Residential | 39S      | 22E   | 24      |
| 1127228624  | NEW VISTA PROPERTIES INC       | 1750 SW 4TH AVE, MIAMI, FL 33129                  | SILVERLEAF RD, NORTH PORT, FL<br>34288 | Vacant Residential | 39S      | 22E   | 24      |
| 1127228625  | LARKIN JULIE A                 | 4532 SATINLEAF LN, SARASOTA, FL<br>34241          | SILVERLEAF RD, NORTH PORT, FL<br>34288 | Vacant Residential | 39S      | 22E   | 24      |
| 1127228626  | DAVIS NANETTE                  | 185 E TATTERSALL DR, STATESVILLE, NC<br>28677     | SILVERLEAF RD, NORTH PORT, FL<br>34288 | Vacant Residential | 39S      | 22E   | 24      |
| 1127228627  | LISOWSKI LESLIE A              | 3618 CRIMSON LANE, FORT MYERS, FL<br>33916        | SILVERLEAF RD, NORTH PORT, FL<br>34288 | Vacant Residential | 39S      | 22E   | 24      |
| 1127228628  | KHOURN SUNNARETH               | 2509 TOWNSEND BLVD, JACKSONVILLE,<br>FL 32211     | SILVERLEAF RD, NORTH PORT, FL<br>34288 | Vacant Residential | 39S      | 22E   | 24      |
| 1127228629  | BARDSLEY MILJANA               | 12210 ORCHARD DR BOX 12, TECUMSEH,<br>ON          | CERIMAN RD, NORTH PORT, FL<br>34288    | Vacant Residential | 39S      | 22E   | 24      |
| 1128221109  | MENEZIL BENGALOS               | P.O. BOX 230, STUART, FL 34995                    | EWEN CIR, NORTH PORT, FL 34288         | Vacant Residential | 39S      | 22E   | 24      |
| 1128221110  | MENEZIL BENGALOS               | PO BOX 230, STUART, FL 34995                      | EWEN CIR, NORTH PORT, FL 34288         | Vacant Residential | 39S      | 22E   | 24      |

**Table A-8 - Peace River Reservoir #2 Maximum Reservoir Level Dam Breach**

**Sarasota County Residents and Businesses within 4 and 8 Hour Time to 1-Foot Flood Depth**

| Account (Parcel ID) | Owner Name                     | Owner Street Address                               | Location Address               | Land Use  | Township | Range | Section |
|---------------------|--------------------------------|--|--------------------------------|---|----------|-------|---------|
| 1128221111          | ISHAK TAMBE                    | 51 JOHN RYLE AVE FL 1, HALEDON, NJ 7508            | EWEN CIR, NORTH PORT, FL 34288 | Vacant Residential  | 39S      | 22E   | 24      |
| 1128221112          | SWINDEN M D                    | 68 MILES HILL CRESCENT, RICHMOND HILL, ON          | EWEN CIR, NORTH PORT, FL 34288 | Vacant Residential  | 39S      | 22E   | 24      |
| 1128221113          | RODRIGUEZ GLORIA               | LOS EUCALIPTOS 183, 06815 BELLAVISTA, PERU         | EWEN CIR, NORTH PORT, FL 34288 | Vacant Residential  | 39S      | 22E   | 24      |
| 1128221114          | GONZALEZ LOUIS E               | 10047 MARGUEX DR, ORLANDO, FL 32825                | EWEN CIR, NORTH PORT, FL 34288 | Vacant Residential  | 39S      | 22E   | 24      |
| 1128221115          | SELECTED CAPITAL GROUP LLC     | 2101 VISTA PKWY 260, WEST PALM BEACH, FL 33411     | EWEN CIR, NORTH PORT, FL 34288 | Vacant Residential  | 39S      | 22E   | 24      |
| 1128221116          | POGNON LUDOVIC                 | 3 RUE DU VILLAGE, 13006 MARSEILLE, FRANCE          | EWEN CIR, NORTH PORT, FL 34288 | Vacant Residential  | 39S      | 22E   | 24      |
| 1128221117          | CARLSON DAVID L                | 304 N ARLINGTON AVE, NORTH PRAIRIE, WI 53153       | EWEN CIR, NORTH PORT, FL 34288 | Vacant Residential  | 39S      | 22E   | 24      |
| 1128221118          | CABREZA MARIO C                | PO BOX 299, HAGATNA, GU 96932                      | EWEN CIR, NORTH PORT, FL 34288 | Vacant Residential  | 39S      | 22E   | 24      |
| 1128221119          | ROSIEN DAVID                   | 99 DOW DR APT 106 PO BOX 682, COPPER CLIFF, ON     | EWEN CIR, NORTH PORT, FL 34288 | Vacant Residential  | 39S      | 22E   | 24      |
| 1128221120          | AQUININGOC LA VEDA M           | PO BOX 26993, BARRIGADA, GU 96921                  | EWEN CIR, NORTH PORT, FL 34288 | Vacant Residential  | 39S      | 22E   | 24      |
| 1128221121          | WILSON JOSEPH C                | 196 WEST AVE, STRATFORD, CT 6615                   | EWEN CIR, NORTH PORT, FL 34288 | Vacant Residential  | 39S      | 22E   | 24      |
| 1128221122          | CUNNINGHAM TESSIE T            | 9201 WHISPERING OAK DR, MIDWEST CITY, OK 73130     | EWEN CIR, NORTH PORT, FL 34288 | Vacant Residential  | 39S      | 22E   | 25      |
| 1128221210          | SELECTED CAPITAL GROUP LLC     | 2101 VISTA PKWY 260, WEST PALM BEACH, FL 33411     | EWEN CIR, NORTH PORT, FL 34288 | Vacant Residential  | 39S      | 22E   | 24      |
| 1128221211          | NORTH PORT CITY OF             | 4970 CITY HALL BLVD, NORTH PORT, FL 34286          | EWEN CIR, NORTH PORT, FL 34288 | Sewage disposal, solid waste, borrow pits, drainage reservoirs, waste land, marsh, sand dunes, swamps | 39S      | 22E   | 24      |
| 1128221212          | NEW VISTA PROPERTIES INC       | 1750 SW 4TH AVE, MIAMI, FL 33129                   | EWEN CIR, NORTH PORT, FL 34288 | Vacant Residential  | 39S      | 22E   | 24      |
| 1128221213          | NORTH PORT ROAD & DRAINAGE DIS | 4970 CITY HALL BLVD, NORTH PORT, FL 34286          | EWEN CIR, NORTH PORT, FL 34288 | Sewage disposal, solid waste, borrow pits, drainage reservoirs, waste land, marsh, sand dunes, swamps | 39S      | 22E   | 24      |
| 1128221214          | LATITUD NORTH PORT LLC         | 2929 SW 3RD AVE STE 320, MIAMI, FL 33129           | EWEN CIR, NORTH PORT, FL 34288 | Vacant Residential  | 39S      | 22E   | 24      |
| 1128221215          | LORENZO ELIZABETH              | PO BOX 546065, SURFSIDE, FL 33154                  | EWEN CIR, NORTH PORT, FL 34288 | Vacant Residential  | 39S      | 22E   | 24      |
| 1128221216          | TALLUTO ANN MARIE              | 3239 SW 3RD LN, CAPE CORAL, FL 33991               | EWEN CIR, NORTH PORT, FL 34288 | Vacant Residential  | 39S      | 22E   | 24      |
| 1128221217          | MS FIELD GROUP LLC             | 1518 100TH ST S, TACOMA, WA 98444                  | EWEN CIR, NORTH PORT, FL 34288 | Vacant Residential  | 39S      | 22E   | 24      |
| 1128221218          | WOLEK JOZEF                    | 1329 ST LAWRENCE AVE, PALM BEACH GARDENS, FL 33410 | EWEN CIR, NORTH PORT, FL 34288 | Vacant Residential  | 39S      | 22E   | 24      |



| Table A-8 - Peace River Reservoir #2 Maximum Reservoir Level Dam Breach                 |                                |   |                                       |                    |          |       |         |
|---|--------------------------------|---|---------------------------------------|--------------------|----------|-------|---------|
| Sarasota County Residents and Businesses within 4 and 8 Hour Time to 1-Foot Flood Depth |                                |   |                                       |                    |          |       |         |
| Account (Parcel ID)   | Owner Name                     | Owner Street Address                        | Location Address                      | Land Use           | Township | Range | Section |
| 1128221219  | EXLEY DANNY M                  | 3501 HILBER ST, VIRGINIA BEACH, VA 23452    | EWEN CIR, NORTH PORT, FL 34288        | Vacant Residential | 39S      | 22E   | 24      |
| 1128221220  | SIZEMORE CHESTER G             | 2093 BIRCHVIEW DR, REYNOLDSBURG, OH 43068   | EWEN CIR, NORTH PORT, FL 34288        | Vacant Residential | 39S      | 22E   | 24      |
| 1128221227  | LOTVESTORS LLC                 | 4411 BEE RIDGE RD # 177, SARASOTA, FL 34233 | EWEN CIR, NORTH PORT, FL 34288        | Vacant Residential | 39S      | 22E   | 24      |
| 1128221228  | TAVARES JOSE                   | 8 STEFWALT RD, HATBORO, PA 19040            | EWEN CIR, NORTH PORT, FL 34288        | Vacant Residential | 39S      | 22E   | 24      |
| 1128221229  | HERMES ENTERPRISES LLC         | PO BOX 2407, MARCO ISLAND, FL 34146         | EWEN CIR, NORTH PORT, FL 34288        | Vacant Residential | 39S      | 22E   | 24      |
| 1128221230  | TUMANG EVELYN T                | 5992 ESPANOLA AVE, NORTH PORT, FL 34287     | EWEN CIR, NORTH PORT, FL 34288        | Vacant Residential | 39S      | 22E   | 24      |
| 1128221231  | VITALE FRANCIS                 | PO BOX 474, COLD SPRING HARBOR, NY 11724    | EWEN CIR, NORTH PORT, FL 34288        | Vacant Residential | 39S      | 22E   | 24      |
| 1128221232  | BURDEN LOIS B                  | 150 DECOE CT, COURTICE, ON                  | EWEN CIR, NORTH PORT, FL 34288        | Vacant Residential | 39S      | 22E   | 24      |
| 1128221233  | LIM QUINTIN S                  | 5851 N OKETO AVE, CHICAGO, IL 60631         | EWEN CIR, NORTH PORT, FL 34288        | Vacant Residential | 39S      | 22E   | 24      |
| 1128224228  | PASSLEY JOAN                   | 4347 52ND AVE S, ST PETERSBURG, FL 33711    | MEY CT, NORTH PORT, FL 34288          | Vacant Residential | 39S      | 22E   | 24      |
| 1128224229  | PARADISE PARCELS LLC           | 4246 53RD AVE S, ST PETERSBURG, FL 33711    | MEY CT, NORTH PORT, FL 34288          | Vacant Residential | 39S      | 22E   | 24      |
| 1128224230  | PARADISE PARCELS LLC           | 4246 53RD AVE S, ST PETERSBURG, FL 33711    | KIMBERLY DR, NORTH PORT, FL 34288     | Vacant Residential | 39S      | 22E   | 24      |
| 1128224231  | RIBINSKAS ARTURAS              | 261 UNION ST, WEST SPRINGFIELD, MA 1089     | KIMBERLY DR, NORTH PORT, FL 34288     | Vacant Residential | 39S      | 22E   | 24      |
| 1128224232  | RIKER ROBERT J                 | 2891 FAIRMEADE CIR, SIERRA VISTA, AZ 85650  | SNOWBANK CT, NORTH PORT, FL 34288     | Vacant Residential | 39S      | 22E   | 24      |
| 1128224233  | MS FIELD GROUP LLC             | 1518 100TH ST S, TACOMA, WA 98444           | SNOWBANK CT, NORTH PORT, FL 34288     | Vacant Residential | 39S      | 22E   | 24      |
| 1128224234  | LYMAN SR CURTIS L              | 51 N MAIN ST, ALBION, NY 14411              | SNOWBANK CT, NORTH PORT, FL 34288     | Vacant Residential | 39S      | 22E   | 24      |
| 1128224235  | VERMETTE ROGER F               | 7602 SABLE DR, FAYETTEVILLE, NC 28303       | SNOWBANK CT, NORTH PORT, FL 34288     | Vacant Residential | 39S      | 22E   | 24      |
| 1128224236  | RIBINSKAS ARTURAS              | 261 UNION ST, WEST SPRINGFIELD, MA 1089     | SNOWBANK CT, NORTH PORT, FL 34288     | Vacant Residential | 39S      | 22E   | 24      |
| 1128224237  | WILMOTH KRISTA LEWIN           | 3482 LOPINTO ST, NORTH PORT, FL 34287       | KIMBERLY DR, NORTH PORT, FL 34288     | Vacant Residential | 39S      | 22E   | 24      |
| 1128224312  | PATEL RAMESH M                 | 937 ROYAL GLEN LN, CAROL STREAM, IL 60188   | KIMBERLY DR, NORTH PORT, FL 34288     | Vacant Residential | 39S      | 22E   | 24      |
| 1128224313  | SPARMA BLASE                   | 2938 DICK WILSON DR, SARASOTA, FL 34240     | SNOWBANK TER, NORTH PORT, FL 34288    | Vacant Residential | 39S      | 22E   | 24      |
| 1128224314  | LINDA C KEELER REVOCABLE TRUST | 343 MOUNT ROYAL AVE, ABERDEEN, MD 21001     | EVENINGSTAR AVE, NORTH PORT, FL 34288 | Vacant Residential | 39S      | 22E   | 24      |
| 1128224501  | GONZALES ALBERTO A             | 4990 ALPEN GLOW PL NW, ISSAQUAH, WA 98027   | SNOWBANK TER, NORTH PORT, FL 34288    | Vacant Residential | 39S      | 22E   | 24      |

| Table A-8 - Peace River Reservoir #2 Maximum Reservoir Level Dam Breach                 |                               |   |                                    |                    |          |       |         |
|---|-------------------------------|---|------------------------------------|--------------------|----------|-------|---------|
| Sarasota County Residents and Businesses within 4 and 8 Hour Time to 1-Foot Flood Depth |                               |   |                                    |                    |          |       |         |
| Account (Parcel ID)   | Owner Name                    | Owner Street Address                            | Location Address                   | Land Use           | Township | Range | Section |
| 1128224502  | HALE KENNETH                  | PO BOX 2428, PENSACOLA, FL 32513                | SNOWBANK TER, NORTH PORT, FL 34288 | Vacant Residential | 39S      | 22E   | 24      |
| 1128224503  | TARPON IV LLC                 | 18305 BISCAYNE BLVD STE 400, AVENTURA, FL 33160 | SNOWBANK TER, NORTH PORT, FL 34288 | Vacant Residential | 39S      | 22E   | 24      |
| 1128224504  | TARPON IV LLC                 | 18305 BISCAYNE BLVD STE 400, AVENTURA, FL 33160 | SNOWBANK TER, NORTH PORT, FL 34288 | Vacant Residential | 39S      | 22E   | 24      |
| 1128224505  | SEILHAMER WILLIAM R (CO-TTEE) | 73 WILSON DR, XENIA, OH 45385                   | SNOWBANK TER, NORTH PORT, FL 34288 | Vacant Residential | 39S      | 22E   | 24      |
| 1128224601  | HARIDAT LATCHMAN              | 101-22 94TH STREET, OZONE PARK, NY 11416        | FIVELEAF RD, NORTH PORT, FL 34288  | Vacant Residential | 39S      | 22E   | 24      |
| 1128224602  | WAYNE GOLDEN LLC              | 3277 FRUITVILLE RD A-1, SARASOTA, FL 34237      | FIVELEAF RD, NORTH PORT, FL 34288  | Vacant Residential | 39S      | 22E   | 24      |
| 1128224603  | GOBIN LIONEL E                | 18111 90TH AVE, HOLLIS, NY 11423                | CHIEFTAIN ST, NORTH PORT, FL 34288 | Vacant Residential | 39S      | 22E   | 24      |
| 1128224604  | MAZZAGLIA MICHAEL J           | 415 WENTWORTH ST, MANCHESTER, NH 3102           | MARY CT, NORTH PORT, FL 34288      | Vacant Residential | 39S      | 22E   | 24      |
| 1128224605  | NEW VISTA PROPERTIES INC      | 1750 SW 4TH AVE, MIAMI, FL 33129                | MARY CT, NORTH PORT, FL 34288      | Vacant Residential | 39S      | 22E   | 24      |
| 1128224606  | SOUTH OAKWOOD REALTY CO LLC   | 7513 WILTON LN, NORTH ROYALTON, OH 44133        | MARY CT, NORTH PORT, FL 34288      | Vacant Residential | 39S      | 22E   | 24      |
| 1128224607  | PAFF KATEE LYN LUKAS          | 405 LAW ST, BROOKSVILLE, FL 34601               | MARY CT, NORTH PORT, FL 34288      | Vacant Residential | 39S      | 22E   | 24      |
| 1128224608  | SOLLEY RONALD B               | 550 TUGWELL PL, NEWMARKET, ON                   | MARY CT, NORTH PORT, FL 34288      | Vacant Residential | 39S      | 22E   | 24      |
| 1128224609  | NEW VISTA PROPERTIES INC      | 1750 SW 4TH AVE, MIAMI, FL 33129                | MARY CT, NORTH PORT, FL 34288      | Vacant Residential | 39S      | 22E   | 24      |
| 1128224610  | SALKANOVIC RICHARD            | 6143 34TH AVE N, SAINT PETERSBURG, FL 33710     | MARY CT, NORTH PORT, FL 34288      | Vacant Residential | 39S      | 22E   | 24      |
| 1128224611  | WALKER APRIL                  | 1605 SARA COVE, LUCAS, TX 75002                 | MARY CT, NORTH PORT, FL 34288      | Vacant Residential | 39S      | 22E   | 24      |
| 1128224612  | BAPTISTE HENRY                | 1142 BERGEN AVE, BROOKLYN, NY 11234             | MARY CT, NORTH PORT, FL 34288      | Vacant Residential | 39S      | 22E   | 24      |
| 1128224613  | CHAVIANO DARIO                | 2849 CEDAR RUN CT, CLEARWATER, FL 33761         | MARY CT, NORTH PORT, FL 34288      | Vacant Residential | 39S      | 22E   | 24      |
| 1128224614  | KRISNA ENTERPRISES LLC        | 11 WOODLAND DR, SANDS POINT, NY 11050           | CHIEFTAIN ST, NORTH PORT, FL 34288 | Vacant Residential | 39S      | 22E   | 24      |
| 1128224615  | B&L NORTH PORT LLC            | 829 SHORE DR, BOYNTON BEACH, FL 33435           | CHIEFTAIN ST, NORTH PORT, FL 34288 | Vacant Residential | 39S      | 22E   | 24      |
| 1128224616  | SOUTH COLLIER ONE INC         | 661 S COLLIER BLVD, MARCO ISLAND, FL 34145      | CHIEFTAIN ST, NORTH PORT, FL 34288 | Vacant Residential | 39S      | 22E   | 24      |
| 1128224617  | MARTEL NANCY L                | 3505 33RD STREET CT, MOLINE, IL 61265           | FIVELEAF RD, NORTH PORT, FL 34288  | Vacant Residential | 39S      | 22E   | 24      |
| 1128224618  | SHALLOW CARLA                 | 1750 SW 4TH AVE, MIAMI, FL 33129                | FIVELEAF RD, NORTH PORT, FL 34288  | Vacant Residential | 39S      | 22E   | 24      |
| 1128224619  | ADAMS JAMES P                 | 697 WOODVIEW RD, BURLINGTON, ON                 | FIVELEAF RD, NORTH PORT, FL 34288  | Vacant Residential | 39S      | 22E   | 24      |
| 1128224620  | MIKLAUCICH EMIL               | 205 METLER RD RR 1, RIDGEVILLE, ON              | FIVELEAF RD, NORTH PORT, FL 34288  | Vacant Residential | 39S      | 22E   | 24      |
| 1128224701  | RUSSO THOMAS                  | PO BOX 201, OAKLAND, NJ 7436                    | FIVELEAF RD, NORTH PORT, FL 34288  | Vacant Residential | 39S      | 22E   | 24      |
| 1128224702  | NEW VISTA PROPERTIES INC      | 1750 SW 4TH AVE, MIAMI, FL 33129                | CHIEFTAIN ST, NORTH PORT, FL 34288 | Vacant Residential | 39S      | 22E   | 24      |

| Table A-8 - Peace River Reservoir #2 Maximum Reservoir Level Dam Breach                 |                            |   |                                       |                    |          |       |         |
|---|----------------------------|---|---------------------------------------|--------------------|----------|-------|---------|
| Sarasota County Residents and Businesses within 4 and 8 Hour Time to 1-Foot Flood Depth |                            |   |                                       |                    |          |       |         |
| Account (Parcel ID)   | Owner Name                 | Owner Street Address                        | Location Address                      | Land Use           | Township | Range | Section |
| 1128224703  | GLAMORR LLC                | 9421 FOUNTIONBLEUM BLVD, MIAMI, FL 33172    | CHIEFTAIN ST, NORTH PORT, FL 34288    | Vacant Residential | 39S      | 22E   | 24      |
| 1128224704  | QUARTY RODNEY T            | PO BOX 1949, SOUTHOLD, NY 11971             | CHIEFTAIN ST, NORTH PORT, FL 34288    | Vacant Residential | 39S      | 22E   | 24      |
| 1128224705  | VACCARI ANTHONY J          | 2450 DRIFTWOOD DRIVE, BETHEL PARK, PA 15102 | CHIEFTAIN ST, NORTH PORT, FL 34288    | Vacant Residential | 39S      | 22E   | 24      |
| 1128224706  | SIEKMANN JAMES E           | 2960 PHOENIX PALM TER, NORTH PORT, FL 34288 | CHIEFTAIN ST, NORTH PORT, FL 34288    | Vacant Residential | 39S      | 22E   | 24      |
| 1128224707  | GUZMAN CARMEN R            | 66 E HUDSON ST, LONG BEACH, NY 11561        | CHIEFTAIN ST, NORTH PORT, FL 34288    | Vacant Residential | 39S      | 22E   | 24      |
| 1128224708  | WENGANG LIU                | 5818 BRADLEY BLVD, BETHESDA, MD 20814       | CHIEFTAIN ST, NORTH PORT, FL 34288    | Vacant Residential | 39S      | 22E   | 24      |
| 1128224709  | TESTA MICHAEL              | 11920 WANDSWORTH DR, TAMPA, FL 33626        | CHIEFTAIN ST, NORTH PORT, FL 34288    | Vacant Residential | 39S      | 22E   | 24      |
| 1128224710  | JAMES ANTHONY              | 205 CONCORD PL NE, WASHINGTON, DC 20011     | CHIEFTAIN ST, NORTH PORT, FL 34288    | Vacant Residential | 39S      | 22E   | 24      |
| 1128224711  | JOLLY KATIA                | 942 E 87TH ST, BROOKLYN, NY 11236           | FIVELEAF RD, NORTH PORT, FL 34288     | Vacant Residential | 39S      | 22E   | 24      |
| 1128224712  | JOLLY KATIA                | 942 E 87TH ST, BROOKLYN, NY 11236           | FIVELEAF RD, NORTH PORT, FL 34288     | Vacant Residential | 39S      | 22E   | 24      |
| 1128224713  | DE WERFF ALLEN J           | 200 E 2ND NORTH ST, MOUNT OLIVE, IL 62069   | FIVELEAF RD, NORTH PORT, FL 34288     | Vacant Residential | 39S      | 22E   | 24      |
| 1128224714  | DE WERFF ALLEN J           | 200 E 2ND NORTH ST, MOUNT OLIVE, IL 62069   | FIVELEAF RD, NORTH PORT, FL 34288     | Vacant Residential | 39S      | 22E   | 24      |
| 1128224715  | ORTIZ MARIA E              | 15674 SW 15TH TER, MIAMI, FL 33194          | FIVELEAF RD, NORTH PORT, FL 34288     | Vacant Residential | 39S      | 22E   | 24      |
| 1128224716  | ORTIZ MARIA E              | 15674 SW 15TH TER, MIAMI, FL 33194          | HOME BUSH LN, NORTH PORT, FL 34288    | Vacant Residential | 39S      | 22E   | 24      |
| 1128224718  | NEW VISTA PROPERTIES INC   | 1750 SW 4TH AVE, MIAMI, FL 33129            | CRIMSONGLORY RD, NORTH PORT, FL 34288 | Vacant Residential | 39S      | 22E   | 24      |
| 1128224719  | NEW VISTA PROPERTIES INC   | 1750 SW 4TH AVE, MIAMI, FL 33129            | CRIMSONGLORY RD, NORTH PORT, FL 34288 | Vacant Residential | 39S      | 22E   | 24      |
| 1128224720  | NEW VISTA PROPERTIES INC   | 1750 SW 4TH AVE, MIAMI, FL 33129            | CRIMSONGLORY RD, NORTH PORT, FL 34288 | Vacant Residential | 39S      | 22E   | 24      |
| 1128224721  | RUSSO THOMAS               | PO BOX 201, OAKLAND, NJ 7436                | CRIMSONGLORY RD, NORTH PORT, FL 34288 | Vacant Residential | 39S      | 22E   | 24      |
| 1128224722  | FERREIRA JOAO L            | 231 LONG MEADOW LN, ROTONDA WEST, FL 33947  | CRIMSONGLORY RD, NORTH PORT, FL 34288 | Vacant Residential | 39S      | 22E   | 24      |
| 1128224723  | BRANCO VIRGILIO            | 289 2ND ST, JERSEY CITY, NJ 7302            | CRIMSONGLORY RD, NORTH PORT, FL 34288 | Vacant Residential | 39S      | 22E   | 24      |
| 1128224724  | GRAHAM DOROTHY D           | 35 ROOT CRES, AJAX, ON                      | CRIMSONGLORY RD, NORTH PORT, FL 34288 | Vacant Residential | 39S      | 22E   | 24      |
| 1128224725  | VIEIRA-RIBEIRO CHRISTINA M | 1667 COUNTY ROAD 15 RR 2, PICTON, ON        | CRIMSONGLORY RD, NORTH PORT, FL 34288 | Vacant Residential | 39S      | 22E   | 24      |
| 1128224726  | NEW VISTA PROPERTIES INC   | 1750 SW 4TH AVE, MIAMI, FL 33129            | CRIMSONGLORY RD, NORTH PORT, FL 34288 | Vacant Residential | 39S      | 22E   | 24      |

| Table A-8 - Peace River Reservoir #2 Maximum Reservoir Level Dam Breach                 |                                |  |                                       |                    |          |       |         |
|---|--------------------------------|--|---------------------------------------|--------------------|----------|-------|---------|
| Sarasota County Residents and Businesses within 4 and 8 Hour Time to 1-Foot Flood Depth |                                |  |                                       |                    |          |       |         |
| Account (Parcel ID)   | Owner Name                     | Owner Street Address                                   | Location Address                      | Land Use           | Township | Range | Section |
| 1128224727  | MUNOZ ALBERTO                  | 393 NW STRATFORD LN, PORT ST LUCIE, FL 34983           | CRIMSONGLORY RD, NORTH PORT, FL 34288 | Vacant Residential | 39S      | 22E   | 24      |
| 1128224728  | MENDIETA RAUL (TTEE)           | 1143 W BELMONT AVE APT 3, CHICAGO, IL 60657            | CRIMSONGLORY RD, NORTH PORT, FL 34288 | Vacant Residential | 39S      | 22E   | 24      |
| 1128224729  | DMAC OF LAKE CITY INC          | PO BOX 2103, LAKE CITY, FL 32056                       | CRIMSONGLORY RD, NORTH PORT, FL 34288 | Vacant Residential | 39S      | 22E   | 24      |
| 1128224730  | DORUELO-LIM HAYDEE B           | 5851 N OKETO AVE, CHICAGO, IL 60631                    | FIVELEAF RD, NORTH PORT, FL 34288     | Vacant Residential | 39S      | 22E   | 24      |
| 1128224801  | MANLEY DANIEL                  | 8122 SAN JACINTO AVE, NORTH PORT, FL 34287             | FIVELEAF RD, NORTH PORT, FL 34288     | Vacant Residential | 39S      | 22E   | 24      |
| 1128224802  | USA LAND HOLDINGS LLC          | 13415 BURTON TER, WELLINGTON, FL 33414                 | CRIMSONGLORY RD, NORTH PORT, FL 34288 | Vacant Residential | 39S      | 22E   | 24      |
| 1128224803  | KANE CHARLES                   | 390 LONGWOOD DR, VENICE, FL 34285                      | CRIMSONGLORY RD, NORTH PORT, FL 34288 | Vacant Residential | 39S      | 22E   | 24      |
| 1128224804  | ADAMS GERALD (TTEE)            | 6910 ROYAL PALM BEACH BLVD, ROYAL PALM BEACH, FL 33412 | CRIMSONGLORY RD, NORTH PORT, FL 34288 | Vacant Residential | 39S      | 22E   | 24      |
| 1128224805  | ADAMS GERALD (TTEE)            | 6910 ROYAL PALM BEACH BLVD, ROYAL PALM BEACH, FL 33412 | CRIMSONGLORY RD, NORTH PORT, FL 34288 | Vacant Residential | 39S      | 22E   | 24      |
| 1128224806  | LEZHNYAK ALEKSANDR A JR        | 63 WESTERN CIR, WESTFIELD, MA 1085                     | CRIMSONGLORY RD, NORTH PORT, FL 34288 | Vacant Residential | 39S      | 22E   | 24      |
| 1128224807  | YEZEKYAN INVESTMENTS LLC       | 8221 GLADES RD STE 208, BOCA RATON, FL 33434           | CRIMSONGLORY RD, NORTH PORT, FL 34288 | Vacant Residential | 39S      | 22E   | 24      |
| 1128224808  | LOPEZ ALDEMAR                  | 7839 NW 170TH TER, HIALEAH, FL 33015                   | CRIMSONGLORY RD, NORTH PORT, FL 34288 | Vacant Residential | 39S      | 22E   | 24      |
| 1128224809  | LOPEZ ALDEMAR                  | 7839 NW 170TH TER, HIALEAH, FL 33015                   | CRIMSONGLORY RD, NORTH PORT, FL 34288 | Vacant Residential | 39S      | 22E   | 24      |
| 1128225007  | MAGEE DONALD C                 | 110 UNITY RD APT 819, TORONTO, ON                      | CRIMSONGLORY RD, NORTH PORT, FL 34288 | Vacant Residential | 39S      | 22E   | 24      |
| 1128225008  | GREENAWALT MOLLY J             | 5843 FISHER STRATTANVILLE RD, STRATTANVILLE, PA 16258  | CRIMSONGLORY RD, NORTH PORT, FL 34288 | Vacant Residential | 39S      | 22E   | 24      |
| 1128225009  | MILLER MARTIN J                | 10745 W 325 N, SHIPSHEWANA, IN 46565                   | CRIMSONGLORY RD, NORTH PORT, FL 34288 | Vacant Residential | 39S      | 22E   | 24      |
| 1128225010  | C C PROPERTIES & LANDS DEVELOP | PO BOX 1121, 47111 RAMAT HASHARON, ISRAEL              | CRIMSONGLORY RD, NORTH PORT, FL 34288 | Vacant Residential | 39S      | 22E   | 24      |
| 1128225011  | BOUDAKH MIKE                   | 8524 MASON AVE, MORTON GROVE, IL 60053                 | CRIMSONGLORY RD, NORTH PORT, FL 34288 | Vacant Residential | 39S      | 22E   | 24      |
| 1128225012  | BOUDAKH MIKE                   | 8524 MASON AVE, MORTON GROVE, IL 60053                 | CRIMSONGLORY RD, NORTH PORT, FL 34288 | Vacant Residential | 39S      | 22E   | 24      |
| 1128225013  | ROUSE KYLE R                   | 1231 33RD ST E, BRADENTON, FL 34208                    | CRIMSONGLORY RD, NORTH PORT, FL 34288 | Vacant Residential | 39S      | 22E   | 24      |
| 1128225014  | KLEIN DEBRA D                  | 2832 CHELSEA PL N, CLEARWATER, FL 33759                | DEER PL, NORTH PORT, FL 34288         | Vacant Residential | 39S      | 22E   | 24      |
| 1128225015  | SINATRA JEFF C                 | 103 NE 13TH PL, CAPE CORAL, FL 33909                   | DEER PL, NORTH PORT, FL 34288         | Vacant Residential | 39S      | 22E   | 24      |
| 1128225016  | YORKELL MICHAEL                | 13140 BOULDER WOODS CIR, ORLANDO, FL 32824             | COPERNICUS RD, NORTH PORT, FL 34288   | Vacant Residential | 39S      | 22E   | 24      |

| Table A-8 - Peace River Reservoir #2 Maximum Reservoir Level Dam Breach                 |                                |   |                                     |                    |          |       |         |
|---|--------------------------------|---|-------------------------------------|--------------------|----------|-------|---------|
| Sarasota County Residents and Businesses within 4 and 8 Hour Time to 1-Foot Flood Depth |                                |   |                                     |                    |          |       |         |
| Account (Parcel ID)   | Owner Name                     | Owner Street Address                        | Location Address                    | Land Use           | Township | Range | Section |
| 1128225017  | KEARLEY TIMOTHY                | 1821 FAIRBANK RD, BALTIMORE, MD 21209       | COPERNICUS RD, NORTH PORT, FL 34288 | Vacant Residential | 39S      | 22E   | 24      |
| 1128225018  | BURKE ALBERT                   | 1750 SW 4TH AVE, MIAMI, FL 33129            | COPERNICUS RD, NORTH PORT, FL 34288 | Vacant Residential | 39S      | 22E   | 24      |
| 1128225019  | SHUKER JANET L                 | 685 WINSTON RD, GRIMSBY, ON                 | COPERNICUS RD, NORTH PORT, FL 34288 | Vacant Residential | 39S      | 22E   | 24      |
| 1128225020  | KOYA MOHAMMED FAIYAZ           | 9866 KAPALUA LN, ELK GROVE, CA 95624        | COPERNICUS RD, NORTH PORT, FL 34288 | Vacant Residential | 39S      | 22E   | 24      |
| 1128225021  | MAST JOE D                     | 2600 N 900 W, SHIPSHAWANA, IN 46565         | COPERNICUS RD, NORTH PORT, FL 34288 | Vacant Residential | 39S      | 22E   | 24      |
| 1128225101  | CIENTO INVESTMENTS             | 8724 SUNSET DR # 531, MIAMI, FL 33173       | SAXE PL, NORTH PORT, FL 34288       | Vacant Residential | 39S      | 22E   | 24      |
| 1128225102  | CIENTO INVESTMENTS             | 8724 SUNSET DR # 531, MIAMI, FL 33173       | COPERNICUS RD, NORTH PORT, FL 34288 | Vacant Residential | 39S      | 22E   | 24      |
| 1128225108  | HERNANDEZ FELIPE               | 1750 SW 4TH AVE, MIAMI, FL 33129            | NEWWHITE AVE, NORTH PORT, FL 34288  | Vacant Residential | 39S      | 22E   | 24      |
| 1128225113  | HERNANDEZ FELIPE               | 1750 SW 4TH AVE, MIAMI, FL 33129            | OLD WINE RD, NORTH PORT, FL 34288   | Vacant Residential | 39S      | 22E   | 24      |
| 1128225308  | KIM SOJA B (TTEE)              | 1423 18TH ST, BETTENDORF, IA 52722          | OLD WINE RD, NORTH PORT, FL 34288   | Vacant Residential | 39S      | 22E   | 24      |
| 1128225309  | BINETTE EDITH T                | 4418 W BALLAST POINT BLVD, TAMPA, FL 33611  | FIVELEAF RD, NORTH PORT, FL 34288   | Vacant Residential | 39S      | 22E   | 24      |
| 1128225406  | DEMICHELE EDWARD M             | 650 VERONA ST, PORT CHARLOTTE, FL 33948     | LONE CT, NORTH PORT, FL 34288       | Vacant Residential | 39S      | 22E   | 24      |
| 1128225407  | DEMICHELE EDWARD M             | 650 VERONA ST, PORT CHARLOTTE, FL 33948     | LONE CT, NORTH PORT, FL 34288       | Vacant Residential | 39S      | 22E   | 24      |
| 1128225408  | PRICE STUART                   | 6162 AVIARY CT, BRADENTON, FL 43203         | FIVELEAF RD, NORTH PORT, FL 34288   | Vacant Residential | 39S      | 22E   | 24      |
| 1128225409  | BLANCHARD FAMILY REVOCABLE TRU | 106 CENTRAL ST, HUDSON, NH 3051             | FIVELEAF RD, NORTH PORT, FL 34288   | Vacant Residential | 39S      | 22E   | 24      |
| 1128225410  | BOUFFARD ROBERT                | 3035 CENTERGLEN LN, CUMMING, GA 30040       | FIVELEAF RD, NORTH PORT, FL 34288   | Vacant Residential | 39S      | 22E   | 24      |
| 1128225411  | GOMEZ ILCE                     | 19313 EAGLE RUN, GROVELAND, FL 34736        | FIVELEAF RD, NORTH PORT, FL 34288   | Vacant Residential | 39S      | 22E   | 24      |
| 1128225412  | PERILLO ANTHONY                | 187 N MARGINAL RD, JERICHO, NY 11753        | FIVELEAF RD, NORTH PORT, FL 34288   | Vacant Residential | 39S      | 22E   | 24      |
| 1128225413  | MFFJC LLC                      | PO BOX 474, COLD SPRING HARBOR, NY 11724    | FIVELEAF RD, NORTH PORT, FL 34288   | Vacant Residential | 39S      | 22E   | 24      |
| 1128225414  | FORMEISTER JOSEPH G            | 34 HOBART ST APT 141, SOUTHLINGTON, CT 6489 | FIVELEAF RD, NORTH PORT, FL 34288   | Vacant Residential | 39S      | 22E   | 24      |
| 1128225501  | FARINHA TOBIAS M               | 33 RUTHERFORD PL, NORTH ARLINGTON, NJ 7031  | COPERNICUS RD, NORTH PORT, FL 34288 | Vacant Residential | 39S      | 22E   | 24      |
| 1128225502  | ETORMA RODOLFO P               | 15213 WAYSIDE RD, PHILADELPHIA, PA 19116    | COPERNICUS RD, NORTH PORT, FL 34288 | Vacant Residential | 39S      | 22E   | 24      |
| 1128225503  | COUTURE ERIC                   | 10 SOUTH ST, PEABODY, MA 1960               | COPERNICUS RD, NORTH PORT, FL 34288 | Vacant Residential | 39S      | 22E   | 24      |

| Table A-8 - Peace River Reservoir #2 Maximum Reservoir Level Dam Breach                 |                        |  |                                       |                    |          |       |         |
|---|------------------------|--|---------------------------------------|--------------------|----------|-------|---------|
| Sarasota County Residents and Businesses within 4 and 8 Hour Time to 1-Foot Flood Depth |                        |  |                                       |                    |          |       |         |
| Account (Parcel ID)   | Owner Name             | Owner Street Address                             | Location Address                      | Land Use           | Township | Range | Section |
| 1128225504  | ERIC COUTURE           | 10 SOUTH ST, PEABODY, MA 1960                    | COPERNICUS RD, NORTH PORT, FL 34288   | Vacant Residential | 39S      | 22E   | 24      |
| 1128225505  | DAO MICHAEL M (TTEE)   | 6941 STEEPLCHASE CIR, HUNTINGTON BEACH, CA 92648 | COPERNICUS RD, NORTH PORT, FL 34288   | Vacant Residential | 39S      | 22E   | 24      |
| 1128225507  | VERO ATLANTIC 2 LLC    | 1401 HWY A1A STE 202, VERO BEACH, FL 32963       | FIVELEAF RD, NORTH PORT, FL 34288     | Vacant Residential | 39S      | 22E   | 24      |
| 1128225508  | WILE ROBERT            | 78 WESTERVELT AVE, TENAFLY, NJ 7670              | OLD WINE RD, NORTH PORT, FL 34288     | Vacant Residential | 39S      | 22E   | 24      |
| 1128225509  | HARPER JAMES W         | PO BOX 1449, SHEPHERDSVILLE, KY 40165            | OLD WINE RD, NORTH PORT, FL 34288     | Vacant Residential | 39S      | 22E   | 24      |
| 1128225510  | LEZHNYAK TIMOTHY A     | 63 WESTERN CIR, WESTFIELD, MA 1085               | OLD WINE RD, NORTH PORT, FL 34288     | Vacant Residential | 39S      | 22E   | 24      |
| 1128225511  | MC CRACKEN REBEKAH J   | 1460 GULF BLVD UNIT 12, ENGLEWOOD, FL 34223      | OLD WINE RD, NORTH PORT, FL 34288     | Vacant Residential | 39S      | 22E   | 24      |
| 1128225512  | VISION MANAGEMENT LLC  | 12995 N ORACLE RD # 141-318, TUCSON, AZ 85739    | OLD WINE RD, NORTH PORT, FL 34288     | Vacant Residential | 39S      | 22E   | 24      |
| 1128225601  | FRANCO OSCAR           | 79-19 ROOSEVELT AVE, JACKSON HEIGHTS, NY 11372   | CRIMSONGLORY RD, NORTH PORT, FL 34288 | Vacant Residential | 39S      | 22E   | 24      |
| 1128225602  | NUTT CAROLE D          | 5344 MCCORMICK DR, SHAWNEE, KS 66226             | CRIMSONGLORY RD, NORTH PORT, FL 34288 | Vacant Residential | 39S      | 22E   | 24      |
| 1128225603  | GBA FIDU INC           | 3908 26TH ST W, BRADENTON, FL 34205              | CRIMSONGLORY RD, NORTH PORT, FL 34288 | Vacant Residential | 39S      | 22E   | 24      |
| 1128225604  | SLABAUGH AMY           | 9550 W 375 N, SHIPSHAWANA, IN 46565              | CRIMSONGLORY RD, NORTH PORT, FL 34288 | Vacant Residential | 39S      | 22E   | 24      |
| 1128225605  | ALOHA LIMO LLC         | PO BOX 8159, BROOKINGS, OR 97415                 | CRIMSONGLORY RD, NORTH PORT, FL 34288 | Vacant Residential | 39S      | 22E   | 24      |
| 1128225606  | ROYTBERG EDGAR         | 824 OAKLEIGH RD, VALLEY STREAM, NY 11581         | CRIMSONGLORY RD, NORTH PORT, FL 34288 | Vacant Residential | 39S      | 22E   | 24      |
| 1128225607  | MALIK HASHAM AHMED     | 885 RUTHERFORD DR, DACULA, GA 30019              | CRIMSONGLORY RD, NORTH PORT, FL 34288 | Vacant Residential | 39S      | 22E   | 24      |
| 1128225608  | DINI GHANDI            | 9410 S 84TH AVE, HICKORY HILLS, IL 60457         | CRIMSONGLORY RD, NORTH PORT, FL 34288 | Vacant Residential | 39S      | 22E   | 24      |
| 1128225609  | LOPEZ ADOLF            | 5741 N MOBILE AVE, CHICAGO, IL 60646             | CRIMSONGLORY RD, NORTH PORT, FL 34288 | Vacant Residential | 39S      | 22E   | 24      |
| 1128225610  | PEREZ MANUEL           | 7791 ESERALDA WAY #L101, NAPLES, FL 34109        | CRIMSONGLORY RD, NORTH PORT, FL 34288 | Vacant Residential | 39S      | 22E   | 24      |
| 1128225611  | COLICCHIO NICK         | 1909-10531 90TH ST NW, EDMONTON, AB              | FIVELEAF RD, NORTH PORT, FL 34288     | Vacant Residential | 39S      | 22E   | 24      |
| 1128225613  | AMADOR HOMERO          | 14732 SW 85TH LN, MIAMI, FL 33193                | COPERNICUS RD, NORTH PORT, FL 34288   | Vacant Residential | 39S      | 22E   | 24      |
| 1128225614  | AMADOR HOMERO          | 14732 SW 85TH LN, MIAMI, FL 33193                | COPERNICUS RD, NORTH PORT, FL 34288   | Vacant Residential | 39S      | 22E   | 24      |
| 1128225615  | PHILLIPS DONALD (TTEE) | 230 WEST END AVE APT 14BC, NEW YORK, NY 10023    | COPERNICUS RD, NORTH PORT, FL 34288   | Vacant Residential | 39S      | 22E   | 24      |
| 1128225616  | MAIORANO CARMINE       | 243 W LINCOLN AVE, MOUNT VERNON, NY 10550        | COPERNICUS RD, NORTH PORT, FL 34288   | Vacant Residential | 39S      | 22E   | 24      |

| Table A-8 - Peace River Reservoir #2 Maximum Reservoir Level Dam Breach                 |                                |   |                                     |                    |          |       |         |
|---|--------------------------------|---|-------------------------------------|--------------------|----------|-------|---------|
| Sarasota County Residents and Businesses within 4 and 8 Hour Time to 1-Foot Flood Depth |                                |   |                                     |                    |          |       |         |
| Account (Parcel ID)   | Owner Name                     | Owner Street Address                                  | Location Address                    | Land Use           | Township | Range | Section |
| 1128225617  | NEW VISTA PROPERTIES INC       | 1750 SW 4TH AVE, MIAMI, FL 33129                      | COPERNICUS RD, NORTH PORT, FL 34288 | Vacant Residential | 39S      | 22E   | 24      |
| 1128225618  | NORTH PORT LOTS AND REAL PROPE | 8014 SW 135TH STREET RD, OCALA, FL 34473              | COPERNICUS RD, NORTH PORT, FL 34288 | Vacant Residential | 39S      | 22E   | 24      |
| 1128225619  | YOUNG THEODORE                 | 4990 MERCANTILE ROAD UNIT 43608, NOTTINGHAM, MD 21236 | COPERNICUS RD, NORTH PORT, FL 34288 | Vacant Residential | 39S      | 22E   | 24      |
| 1128225620  | EWING JAMES A                  | 352 LARWOOD RD, CAMPBELL RIVER, BC                    | COPERNICUS RD, NORTH PORT, FL 34288 | Vacant Residential | 39S      | 22E   | 24      |
| 1128225621  | SW FL CONSOLIDATED INVESTMENT  | 16078 WATERLEAF LN, FORT MYERS, FL 33908              | COPERNICUS RD, NORTH PORT, FL 34288 | Vacant Residential | 39S      | 22E   | 24      |
| 1128226001  | LAVERCIER MARYSE               | 210 ROLLING GREEN AVE, NEW CASTLE, DE 19720           | FIVELEAF RD, NORTH PORT, FL 34288   | Vacant Residential | 39S      | 22E   | 24      |
| 1128226002  | LAVERCIER MARYSE               | 210 ROLLING GREEN AVE, NEW CASTLE, DE 19720           | FIVELEAF RD, NORTH PORT, FL 34288   | Vacant Residential | 39S      | 22E   | 24      |
| 1128226003  | FENSTER STEPHEN                | 1118 SW HAWTHORNE CIR, PORT ST LUCIE, FL 34953        | FIVELEAF RD, NORTH PORT, FL 34288   | Vacant Residential | 39S      | 22E   | 24      |
| 1128226004  | FENSTER STEPHEN                | 118 SW HAWTHORNE CIR, PORT ST LUCIE, FL 34953         | FIVELEAF RD, NORTH PORT, FL 34288   | Vacant Residential | 39S      | 22E   | 24      |
| 1128226005  | SIEGALL JAY                    | 9933 SAINT MORITZ DR, MIROMAR LAKES, FL 33913         | FIVELEAF RD, NORTH PORT, FL 34288   | Vacant Residential | 39S      | 22E   | 24      |
| 1128226006  | FENSTER STEPHEN                | 1118 SW HAWTHORNE CIR, PORT ST LUCIE, FL 34953        | FIVELEAF RD, NORTH PORT, FL 34288   | Vacant Residential | 39S      | 22E   | 24      |
| 1128226007  | GRASS BRIAN L                  | 142 RAINBOW DR # 4289, LIVINGSTON, TX 77399           | HAAGE CT, NORTH PORT, FL 34288      | Vacant Residential | 39S      | 22E   | 24      |
| 1128226008  | PAULTRE GHISLAINE              | 4525 LONGFELLOW ST, HYATTSVILLE, MD 20781             | HAAGE CT, NORTH PORT, FL 34288      | Vacant Residential | 39S      | 22E   | 24      |
| 1128226009  | KRAMER KATHERINE               | 8491 W SUNSET BLVD STE 268, WEST HOLLYWOOD, CA 90069  | HAAGE CT, NORTH PORT, FL 34288      | Vacant Residential | 39S      | 22E   | 24      |
| 1128226010  | VISION MANAGEMENT LLC          | 1959 S POWER RD #103-306, MESA, AZ 85206              | HAAGE CT, NORTH PORT, FL 34288      | Vacant Residential | 39S      | 22E   | 24      |
| 1128226011  | LEMMA THOMAS P                 | 670 PROSPECT AVE, WEST ORANGE, NJ 7052                | HAAGE CT, NORTH PORT, FL 34288      | Vacant Residential | 39S      | 22E   | 24      |
| 1128226012  | LOTVESTORS LLC                 | 4411 BEE RIDGE RD # 177, SARASOTA, FL 34233           | HAAGE CT, NORTH PORT, FL 34288      | Vacant Residential | 39S      | 22E   | 24      |
| 1128226013  | Q SMITH HOMES LLC              | 1985 CEDAR BRIDGE AVE STE 1, LAKEWOOD, NJ 8701        | LARGELEAF ST, NORTH PORT, FL 34288  | Vacant Residential | 39S      | 22E   | 24      |
| 1128226014  | MAYO GLORIA B                  | 9073 SW 162ND CT, MIAMI, FL 33196                     | LARGELEAF ST, NORTH PORT, FL 34288  | Vacant Residential | 39S      | 22E   | 24      |
| 1128226015  | RIZZO ANNE M                   | 5721 PINEY LANE DR, TAMPA, FL 33625                   | LARGELEAF ST, NORTH PORT, FL 34288  | Vacant Residential | 39S      | 22E   | 24      |
| 1128226016  | RIBINSKAS ARTURAS              | 261 UNION ST, WEST SPRINGFIELD, MA 1089               | LARGELEAF ST, NORTH PORT, FL 34288  | Vacant Residential | 39S      | 22E   | 24      |
| 1128226017  | MALIK BRENDA L                 | 231 SOUTHPARK PL, HOT SPRINGS, AR 71913               | LARGELEAF ST, NORTH PORT, FL 34288  | Vacant Residential | 39S      | 22E   | 24      |
| 1128226033  | GBA FIDU INC                   | P.O. BOX 25245, SARASOTA, FL 34229                    | FIVELEAF RD, NORTH PORT, FL 34288   | Vacant Residential | 39S      | 22E   | 24      |

| Table A-8 - Peace River Reservoir #2 Maximum Reservoir Level Dam Breach                 |                                |   |                                       |                    |          |       |         |
|---|--------------------------------|---|---------------------------------------|--------------------|----------|-------|---------|
| Sarasota County Residents and Businesses within 4 and 8 Hour Time to 1-Foot Flood Depth |                                |   |                                       |                    |          |       |         |
| Account (Parcel ID)   | Owner Name                     | Owner Street Address                          | Location Address                      | Land Use           | Township | Range | Section |
| 1128226034  | SAITTA DAVID V                 | 1951 LOLA LN SW, MARIETTA, GA 30064           | CRIMSONGLORY RD, NORTH PORT, FL 34288 | Vacant Residential | 39S      | 22E   | 24      |
| 1128226035  | MILO ANTHONY M                 | 148 WESTWOOD RD, SOUTHINGTON, CT 6489         | CRIMSONGLORY RD, NORTH PORT, FL 34288 | Vacant Residential | 39S      | 22E   | 24      |
| 1128226036  | SEYMOUR SYNITA                 | 3210 NW 83RD ST, MIAMI, FL 33147              | CRIMSONGLORY RD, NORTH PORT, FL 34288 | Vacant Residential | 39S      | 22E   | 24      |
| 1128226037  | CORRAL ROSALBA                 | 13046 SW 150TH TER, MIAMI, FL 33186           | CRIMSONGLORY RD, NORTH PORT, FL 34288 | Vacant Residential | 39S      | 22E   | 24      |
| 1128226038  | MUNOZ SANDRA                   | 4001 NW 68TH AVE, HOLLYWOOD, FL 33024         | CRIMSONGLORY RD, NORTH PORT, FL 34288 | Vacant Residential | 39S      | 22E   | 24      |
| 1128226039  | TARDINI VIVIANE                | 6085 BALBOA CIR APT 403, BOCA RATON, FL 33433 | CRIMSONGLORY RD, NORTH PORT, FL 34288 | Vacant Residential | 39S      | 22E   | 24      |
| 1128226040  | GODING JANET                   | 681 CHAMBER ST NW, PORT CHARLOTTE, FL 33948   | CRIMSONGLORY RD, NORTH PORT, FL 34288 | Vacant Residential | 39S      | 22E   | 24      |
| 1128226041  | HERRING STEVEN D               | 14005 BRANSCOMB RD SE, HUNTSVILLE, AL 35803   | CRIMSONGLORY RD, NORTH PORT, FL 34288 | Vacant Residential | 39S      | 22E   | 24      |
| 1128226042  | TAX CERTIFICATE REDEMPTIONS IN | PO BOX 403006, MIAMI BEACH, FL 33140          | CRIMSONGLORY RD, NORTH PORT, FL 34288 | Vacant Residential | 39S      | 22E   | 24      |
| 1128226043  | VISION MANAGEMENT LLC          | 1959 S POWER RD #103-360, MESA, AZ 85206      | CRIMSONGLORY RD, NORTH PORT, FL 34288 | Vacant Residential | 39S      | 22E   | 24      |
| 1128226044  | NEW VISTA PROPERTIES INC       | 1750 SW 4TH AVE, MIAMI, FL 33129              | CRIMSONGLORY RD, NORTH PORT, FL 34288 | Vacant Residential | 39S      | 22E   | 24      |
| 1128226045  | NEW VISTA PROPERTIES INC       | 1750 SW 4TH AVE, MIAMI, FL 33129              | CRIMSONGLORY RD, NORTH PORT, FL 34288 | Vacant Residential | 39S      | 22E   | 24      |
| 1128226046  | RHOADS JEFFERY D               | 4776 KENDSHA ST, NORTH PORT, FL 34288         | CRIMSONGLORY RD, NORTH PORT, FL 34288 | Vacant Residential | 39S      | 22E   | 24      |
| 1128226047  | ATENCIA MARIA V                | 6516 DEER LAKE CT, SARASOTA, FL 34240         | CRIMSONGLORY RD, NORTH PORT, FL 34288 | Vacant Residential | 39S      | 22E   | 24      |
| 1128226048  | ATENCIA MARIA V                | 6516 DEER LAKE CT, SARASOTA, FL 34240         | CRIMSONGLORY RD, NORTH PORT, FL 34288 | Vacant Residential | 39S      | 22E   | 24      |
| 1128226049  | ATENCIA MARIA V                | 6516 DEER LAKE CT, SARASOTA, FL 34240         | CRIMSONGLORY RD, NORTH PORT, FL 34288 | Vacant Residential | 39S      | 22E   | 24      |
| 1128226050  | LOTVESTORS LLC                 | 4411 BEE RIDGE RD # 177, SARASOTA, FL 34233   | CRIMSONGLORY RD, NORTH PORT, FL 34288 | Vacant Residential | 39S      | 22E   | 24      |
| 1128226051  | SHARIFNIA MAHMOUD              | 3507 SUNNYSIDE AVE, PHILADELPHIA, PA 19129    | CRIMSONGLORY RD, NORTH PORT, FL 34288 | Vacant Residential | 39S      | 22E   | 24      |
| 1128226052  | ROMANO LEONARD                 | 1961 BARTLE AVE, SCOTCH PLAINS, NJ 7076       | CRIMSONGLORY RD, NORTH PORT, FL 34288 | Vacant Residential | 39S      | 22E   | 24      |
| 1128226053  | PARKER SHANE                   | 5220 WAUCHULA RD, MYAKKA CITY, FL 34251       | CRIMSONGLORY RD, NORTH PORT, FL 34288 | Vacant Residential | 39S      | 22E   | 24      |
| 1128226054  | PARKER SHANE                   | 5220 WAUCHULA RD, MYAKKA CITY, FL 34251       | CRIMSONGLORY RD, NORTH PORT, FL 34288 | Vacant Residential | 39S      | 22E   | 24      |
| 1128226055  | NEW VISTA PROPERTIES INC       | 1750 SW 4TH AVE, MIAMI, FL 33129              | CRIMSONGLORY RD, NORTH PORT, FL 34288 | Vacant Residential | 39S      | 22E   | 24      |
| 1128226056  | NEW VISTA PROPERTIES INC       | 1750 SW 4TH AVE, MIAMI, FL 33129              | CRIMSONGLORY RD, NORTH PORT, FL 34288 | Vacant Residential | 39S      | 22E   | 24      |



| Table A-8 - Peace River Reservoir #2 Maximum Reservoir Level Dam Breach                 |                                |  |                                       |   |          |       |         |
|---|--------------------------------|--|---------------------------------------|---|----------|-------|---------|
| Sarasota County Residents and Businesses within 4 and 8 Hour Time to 1-Foot Flood Depth |                                |  |                                       |   |          |       |         |
| Account (Parcel ID)   | Owner Name                     | Owner Street Address                           | Location Address                      | Land Use  | Township | Range | Section |
| 1128226057  | CUI YUJIN                      | 1750 SW 4TH AVE, MIAMI, FL 33129               | CRIMSONGLORY RD, NORTH PORT, FL 34288 | Vacant Residential  | 39S      | 22E   | 24      |
| 1128226058  | SUAREZ A G                     | URB CAURIMARE, CARACAS 1061, VENEZUELA         | CRIMSONGLORY RD, NORTH PORT, FL 34288 | Vacant Residential  | 39S      | 22E   | 24      |
| 1128226059  | FEAMSTER JOHN E S              | 230 STEVENSON DR, FRANKFORT, KY 40601          | CRIMSONGLORY RD, NORTH PORT, FL 34288 | Vacant Residential  | 39S      | 22E   | 24      |
| 1128226060  | NEW VISTA PROPERTIES INC       | 1750 SW 4TH AVE, MIAMI, FL 33129               | CRIMSONGLORY RD, NORTH PORT, FL 34288 | Vacant Residential  | 39S      | 22E   | 24      |
| 1128226061  | CAGNINA LUCIANO                | 5817 W 100TH ST, OAK LAWN, IL 60453            | CRIMSONGLORY RD, NORTH PORT, FL 34288 | Vacant Residential  | 39S      | 22E   | 24      |
| 1128226062  | BENNETT C RAYMOND              | 5640 TWIN CREEK CIR, PACE, FL 32571            | HOME BUSH LN, NORTH PORT, FL 34288    | Vacant Residential  | 39S      | 22E   | 24      |
| 1128226063  | YEFIMOVA MARGARITA             | 125 LORRAINE LOOP, STATEN ISLAND, NY 10309     | FIVELEAF RD, NORTH PORT, FL 34288     | Vacant Residential  | 39S      | 22E   | 24      |
| 1128226301  | NORTH PORT ROAD & DRAINAGE DIS | 4970 CITY HALL BLVD, NORTH PORT, FL 34286      | FIVELEAF RD, NORTH PORT, FL 34288     | Sewage disposal, solid waste, borrow pits, drainage reservoirs, waste land, marsh, sand dunes, swamps | 39S      | 22E   | 24      |
| 1128226302  | NORTH PORT ROAD & DRAINAGE DIS | 4970 CITY HALL BLVD, NORTH PORT, FL 34286      | FIVELEAF RD, NORTH PORT, FL 34288     | Sewage disposal, solid waste, borrow pits, drainage reservoirs, waste land, marsh, sand dunes, swamps | 39S      | 22E   | 24      |
| 1128226303  | RICE WILLIE SR                 | 339 LOWCOUNTRY DR, RIDGELAND, SC 29936         | FIVELEAF RD, NORTH PORT, FL 34288     | Vacant Residential  | 39S      | 22E   | 24      |
| 1128226304  | BARCLAY ARNIE I                | 5801 ROYALSTON FALLS DR, BAKERSFIELD, CA 93312 | FIVELEAF RD, NORTH PORT, FL 34288     | Vacant Residential  | 39S      | 22E   | 24      |
| 1128226305  | CHUCK KEY PROPERTIES LLC       | 7640 39TH STREET CIRCLE E, SARASOTA, FL 34243  | FIVELEAF RD, NORTH PORT, FL 34288     | Vacant Residential  | 39S      | 22E   | 24      |
| 1128226306  | VITALE FRANCIS                 | PO BOX 474, COLD SPRING HARBOR, NY 11724       | FIVELEAF RD, NORTH PORT, FL 34288     | Vacant Residential  | 39S      | 22E   | 24      |
| 1128226307  | CAMPBELL ANN H                 | PO BOX 5186, HUNTSVILLE, ON                    | FIVELEAF RD, NORTH PORT, FL 34288     | Vacant Residential  | 39S      | 22E   | 24      |
| 1128226308  | NEW VISTA PROPERTIES INC       | 1750 SW 4TH AVE, MIAMI, FL 33129               | FIVELEAF RD, NORTH PORT, FL 34288     | Vacant Residential  | 39S      | 22E   | 24      |
| 1128226309  | NEW VISTA PROPERTIES INC       | 1750 SW 4TH AVE, MIAMI, FL 33129               | FIVELEAF RD, NORTH PORT, FL 34288     | Vacant Residential  | 39S      | 22E   | 24      |
| 1128226310  | GIORGINO LORI                  | 16 BROMPTON PLACE, RANDOLPH, NJ 7869           | FIVELEAF RD, NORTH PORT, FL 34288     | Vacant Residential  | 39S      | 22E   | 24      |
| 1128226311  | MC CONNELL VERNON L            | 10541 RODEO DR, ANAHEIM, CA 92804              | FIVELEAF RD, NORTH PORT, FL 34288     | Vacant Residential  | 39S      | 22E   | 24      |
| 1128226312  | BUENO DANIEL J                 | 29 MAXSON ST, ASHAWAY, RI 2804                 | FIVELEAF RD, NORTH PORT, FL 34288     | Vacant Residential  | 39S      | 22E   | 24      |
| 1128226401  | RIBINSKAS ARTURAS              | 261 UNION ST, WEST SPRINGFIELD, MA 1089        | FIVELEAF RD, NORTH PORT, FL 34288     | Vacant Residential  | 39S      | 22E   | 24      |
| 1128226402  | ROSELAND LEO J                 | 17242 331ST AVE, HIGHMORE, SD 57345            | FIVELEAF RD, NORTH PORT, FL 34288     | Vacant Residential  | 39S      | 22E   | 24      |

| Table A-8 - Peace River Reservoir #2 Maximum Reservoir Level Dam Breach                 |                                |   |                                     |                    |          |       |         |
|---|--------------------------------|---|-------------------------------------|--------------------|----------|-------|---------|
| Sarasota County Residents and Businesses within 4 and 8 Hour Time to 1-Foot Flood Depth |                                |   |                                     |                    |          |       |         |
| Account (Parcel ID)   | Owner Name                     | Owner Street Address                            | Location Address                    | Land Use           | Township | Range | Section |
| 1128226403  | B&L NORTH PORT LLC             | 829 SHORE DR, BOYNTON BEACH, FL 33435           | FIVELEAF RD, NORTH PORT, FL 34288   | Vacant Residential | 39S      | 22E   | 24      |
| 1128226404  | TARPON IV LLC                  | 18305 BISCAYNE BLVD STE 400, AVENTURA, FL 33160 | FIVELEAF RD, NORTH PORT, FL 34288   | Vacant Residential | 39S      | 22E   | 24      |
| 1128226405  | LAMY AKIL MARLON               | 1750 SW 4TH AVE, MIAMI, FL 33129                | DUNE CT, NORTH PORT, FL 34288       | Vacant Residential | 39S      | 22E   | 24      |
| 1128226406  | RITZ JOHN J                    | 15 MARISSA LN, TINTON FALLS, NJ 7724            | DUNE CT, NORTH PORT, FL 34288       | Vacant Residential | 39S      | 22E   | 24      |
| 1128226407  | NEW VISTA PROPERTIES INC       | 1750 SW 4TH AVE, MIAMI, FL 33129                | DUNE CT, NORTH PORT, FL 34288       | Vacant Residential | 39S      | 22E   | 24      |
| 1128226408  | LE MANACH EMILDA               | 28 RUE SAINT FARGEAU, 75020 PARIS, FRANCE       | DUNE CT, NORTH PORT, FL 34288       | Vacant Residential | 39S      | 22E   | 24      |
| 1128226409  | NEW VISTA PROPERTIES INC       | 1750 SW 4TH AVE, MIAMI, FL 33129                | DUNE CT, NORTH PORT, FL 34288       | Vacant Residential | 39S      | 22E   | 24      |
| 1128226410  | DELORME CHRISTINA L            | 67 IVY RD, FREEHOLD, NJ 7728                    | FIVELEAF RD, NORTH PORT, FL 34288   | Vacant Residential | 39S      | 22E   | 24      |
| 1128226411  | FONG ERIC M C                  | 2125 SEAVER LANE, HOFFMAN ESTATES, IL 60169     | FIVELEAF RD, NORTH PORT, FL 34288   | Vacant Residential | 39S      | 22E   | 24      |
| 1128226412  | SARDEA ROGELIO A               | PO BOX 6961, TAMUNING, GU 96931                 | FIVELEAF RD, NORTH PORT, FL 34288   | Vacant Residential | 39S      | 22E   | 24      |
| 1128226413  | NGUYEN THANH-LIEM              | 5407 CASTLE BAR LN, ALEXANDRIA, VA 22315        | FIVELEAF RD, NORTH PORT, FL 34288   | Vacant Residential | 39S      | 22E   | 24      |
| 1128226414  | CALAS SR ROGELIO               | 4019 NOLTE ROAD APT 1, SAINT CLOUD, FL 34772    | FIVELEAF RD, NORTH PORT, FL 34288   | Vacant Residential | 39S      | 22E   | 24      |
| 1128226415  | MA MIKI A T                    | 6227 WILLOWFIELD WAY, SPRINGFIELD, VA 22150     | FIVELEAF RD, NORTH PORT, FL 34288   | Vacant Residential | 39S      | 22E   | 24      |
| 1128226416  | DININA DOMINICK GEORGE         | 4820 ALAMETOS TER, NORTH PORT, FL 34288         | FIVELEAF RD, NORTH PORT, FL 34288   | Vacant Residential | 39S      | 22E   | 24      |
| 1128226417  | GLENN NANCY L                  | BOTLEY, HAMPSHIRE, ENGLAND                      | FIVELEAF RD, NORTH PORT, FL 34288   | Vacant Residential | 39S      | 22E   | 24      |
| 1128226418  | NEW VISTA PROPERTIES INC       | 1750 SW 4TH AVE, MIAMI, FL 33129                | FIVELEAF RD, NORTH PORT, FL 34288   | Vacant Residential | 39S      | 22E   | 24      |
| 1128226715  | SW FLORIDA CONSOLIDATED INVEST | 16078 WATERLEAF LN, FORT MYERS, FL 33908        | BITTERBUSH RD, NORTH PORT, FL 34288 | Vacant Residential | 39S      | 22E   | 24      |
| 1128226804  | NORTH PORT LOTS AND REAL PROPE | 8014 SW 135TH STREET RD, OCALA, FL 34473        | SILVERLEAF RD, NORTH PORT, FL 34288 | Vacant Residential | 39S      | 22E   | 24      |
| 1128226805  | HUDSON VENTURES LLC            | 224 93 RD ST, BROOKLYN, NY 11209                | SILVERLEAF RD, NORTH PORT, FL 34288 | Vacant Residential | 39S      | 22E   | 24      |
| 1128226906  | HAYDOCK JAY                    | 44W659 LITTLE WOODS TRL, HAMPSHIRE, IL 60140    | LONGAN RD, NORTH PORT, FL 34288     | Vacant Residential | 39S      | 22E   | 24      |
| 1128226907  | HAYDOCK JAY                    | 44W659 LITTLE WOODS TRL, HAMPSHIRE, IL 60140    | LONGAN RD, NORTH PORT, FL 34288     | Vacant Residential | 39S      | 22E   | 24      |
| 1128226908  | KAM ROMEL                      | 1750 SW 4TH AVE, MIAMI, FL 33129                | LONGAN RD, NORTH PORT, FL 34288     | Vacant Residential | 39S      | 22E   | 24      |
| 1128226909  | BARAKAT NASSER A               | 1609 BARRYMORE ST, SLIDELL, LA 70461            | MARLBERRY RD, NORTH PORT, FL 34288  | Vacant Residential | 39S      | 22E   | 24      |
| 1128226910  | DRAMMEH SHIREENA               | 2019 BLACKROCK AVE APT 3, BRONX, NY 10472       | SILVERLEAF RD, NORTH PORT, FL 34288 | Vacant Residential | 39S      | 22E   | 24      |
| 1128226911  | KAM ESHWAR                     | 1750 SW 4TH AVE, MIAMI, FL 33129                | SILVERLEAF RD, NORTH PORT, FL 34288 | Vacant Residential | 39S      | 22E   | 24      |

| Table A-8 - Peace River Reservoir #2 Maximum Reservoir Level Dam Breach                 |                                |   |                                     |  |          |       |         |
|---|--------------------------------|---|-------------------------------------|--|----------|-------|---------|
| Sarasota County Residents and Businesses within 4 and 8 Hour Time to 1-Foot Flood Depth |                                |   |                                     |  |          |       |         |
| Account (Parcel ID)   | Owner Name                     | Owner Street Address                                  | Location Address                    | Land Use   | Township | Range | Section |
| 1128226912  | MACKIE JAMES P                 | 4433 BAYWOOD DR, LYNN HAVEN, FL 32444                 | SILVERLEAF RD, NORTH PORT, FL 34288 | Vacant Residential   | 39S      | 22E   | 24      |
| 1128226913  | CYRAN LUKASZ                   | 2625 SW 75TH ST APT 1209, GAINESVILLE, FL 32608       | SILVERLEAF RD, NORTH PORT, FL 34288 | Vacant Residential   | 39S      | 22E   | 24      |
| 1128226914  | ADALID RODOLFO L               | 6307 BLUEBELL AVE, NORTH HOLLYWOOD, CA 91606          | SILVERLEAF RD, NORTH PORT, FL 34288 | Vacant Residential   | 39S      | 22E   | 24      |
| 1128227007  | THOMAS BOBBY                   | 4310 KLUTINA DR, ANCHORAGE, AK 99504                  | LONGAN RD, NORTH PORT, FL 34288     | Vacant Residential   | 39S      | 22E   | 24      |
| 1128227112  | ELDER JOHN R                   | 1102 ELEUTHERA DR NE, PALM BAY, FL 32905              | MARLBERRY RD, NORTH PORT, FL 34288  | Vacant Residential   | 39S      | 22E   | 24      |
| 1128227113  | SCARBORO GERALDINE             | 26184 CONSTANTINE RD, PUNTA GORDA, FL 33983           | MARLBERRY RD, NORTH PORT, FL 34288  | Vacant Residential   | 39S      | 22E   | 24      |
| 1128227114  | LAMBERT MARC E                 | 15 ROCKY HILL RD, WOODSTOCK, CT 6281                  | MARLBERRY RD, NORTH PORT, FL 34288  | Vacant Residential   | 39S      | 22E   | 24      |
| 1128227115  | VILLAR MARILOU A               | 1750 SW 4TH AVE, MIAMI, FL 33129                      | LONGAN RD, NORTH PORT, FL 34288     | Vacant Residential   | 39S      | 22E   | 24      |
| 1128227116  | AGRON LILIBETH A               | 1750 SW 4TH AVE, MIAMI, FL 33129                      | LONGAN RD, NORTH PORT, FL 34288     | Vacant Residential   | 39S      | 22E   | 24      |
| 1128227117  | DEL PRETE MARIA                | 4044 HOLLY VILLA CIR, INDIAN TRAIL, NC 28079          | PUNTING CIR, NORTH PORT, FL 34288   | Vacant Residential   | 39S      | 22E   | 24      |
| 1128227316  | REID CHRISTIAN M               | 1501 N TALMAN AVE # 2F, CHICAGO, IL 60622             | SILVERLEAF RD, NORTH PORT, FL 34288 | Vacant Residential   | 39S      | 22E   | 24      |
| 1128227317  | REID CHRISTIAN                 | 1501 N TALMAN AVE # 2F, CHICAGO, IL 60622             | SILVERLEAF RD, NORTH PORT, FL 34288 | Vacant Residential   | 39S      | 22E   | 24      |
| 1128227318  | SRQ-TROPICAL LAND LLC          | 2025 LAKEWOOD RANCH BLVD STE 102, BRADENTON, FL 34211 | LANGLAIS DR, NORTH PORT, FL 34288   | Acreage not zoned agricultural - with/without extra features | 39S      | 22E   | 24      |
| 1128227408  | MOTLEY RONALD H                | PO BOX 691, CHELTENHAM, MD 20623                      | LANCEWOOD RD, NORTH PORT, FL 34288  | Vacant Residential   | 39S      | 22E   | 24      |
| 1128227409  | KORTY PHILLIP A                | 1170 GANTON DRIVE, AVON, IN 46123                     | LANCEWOOD RD, NORTH PORT, FL 34288  | Vacant Residential   | 39S      | 22E   | 24      |
| 1128227410  | B&L NORTH PORT LLC             | 829 SHORE DR, BOYNTON BEACH, FL 33435                 | LANCEWOOD RD, NORTH PORT, FL 34288  | Vacant Residential   | 39S      | 22E   | 24      |
| 1128227411  | THOMAS ANNETTE A               | 1750 SW 4TH AVE, MIAMI, FL 33129                      | LANCEWOOD RD, NORTH PORT, FL 34288  | Vacant Residential   | 39S      | 22E   | 24      |
| 1128227412  | FLORIDA INVESTMENT & DEVELOPME | 5 HOLMWOOD AVE, RICHMOND HILL, ON                     | LANCEWOOD RD, NORTH PORT, FL 34288  | Vacant Residential   | 39S      | 22E   | 24      |
| 1128227413  | BORUKH ELENA                   | 5570 SPRING GROVE DR, SOLON, OH 44139                 | LANCEWOOD RD, NORTH PORT, FL 34288  | Vacant Residential   | 39S      | 22E   | 24      |
| 1128227414  | TRPKOVSKI MIRKO                | 17125 ORCHARD RIDGE RD, NORTHVILLE, MI 48168          | LANCEWOOD RD, NORTH PORT, FL 34288  | Vacant Residential   | 39S      | 22E   | 24      |
| 1128227415  | SCOTT DAVID P                  | 8442 TERRACE DR, MORRONGO VALLEY, CA 92256            | SILVERLEAF RD, NORTH PORT, FL 34288 | Vacant Residential   | 39S      | 22E   | 24      |
| 1128227501  | TREASURED MEMORIES PORTRAITS L | 8133 ALAMOSA WOOD AVE, RUSKIN, FL 33573               | SILVERLEAF RD, NORTH PORT, FL 34288 | Vacant Residential   | 39S      | 22E   | 24      |
| 1128227502  | B&L NORTH PORT LLC             | 829 SHORE DR, BOYNTON BEACH, FL 33435                 | LANCEWOOD RD, NORTH PORT, FL 34288  | Vacant Residential   | 39S      | 22E   | 24      |

| Table A-8 - Peace River Reservoir #2 Maximum Reservoir Level Dam Breach                 |                                |   |                                     |   |          |       |         |
|---|--------------------------------|---|-------------------------------------|---|----------|-------|---------|
| Sarasota County Residents and Businesses within 4 and 8 Hour Time to 1-Foot Flood Depth |                                |   |                                     |   |          |       |         |
| Account (Parcel ID)   | Owner Name                     | Owner Street Address                                    | Location Address                    | Land Use  | Township | Range | Section |
| 1128227503  | BOQUIREN ALEX D                | 3415 SOPHORA PL, SUGAR LAND, TX 77479                   | LANCEWOOD RD, NORTH PORT, FL 34288  | Vacant Residential  | 39S      | 22E   | 24      |
| 1128227504  | ZGLOBIS BOZENA E               | 1460 MAGNOLIA WAY, CAROL STREAM, IL 60188               | LANCEWOOD RD, NORTH PORT, FL 34288  | Vacant Residential  | 39S      | 22E   | 24      |
| 1128227505  | GALARDO BOBBY                  | 7082 LAKE ISLAND DR, LAKE WORTH, FL 33467               | LANCEWOOD RD, NORTH PORT, FL 34288  | Vacant Residential  | 39S      | 22E   | 24      |
| 1128227506  | TELAKOOL KANISTA               | 3 DEBORA DR, PLAINVIEW, NY 11803                        | LANCEWOOD RD, NORTH PORT, FL 34288  | Vacant Residential  | 39S      | 22E   | 24      |
| 1128227507  | DAHARRY SUMINTRA               | 3205 APPOLLO RD, BURLINGTON, ON                         | LANCEWOOD RD, NORTH PORT, FL 34288  | Vacant Residential  | 39S      | 22E   | 24      |
| 1128227508  | KHAN YASMEEN                   | 1750 SW 4TH AVE, MIAMI, FL 33129                        | LANCEWOOD RD, NORTH PORT, FL 34288  | Vacant Residential  | 39S      | 22E   | 24      |
| 1128227530  | B&L NORTH PORT LLC             | 829 SHORE DR, BOYNTON BEACH, FL 33435                   | SILVERLEAF RD, NORTH PORT, FL 34288 | Vacant Residential  | 39S      | 22E   | 24      |
| 1128227531  | B&L NORTH PORT LLC             | 829 SHORE DR, BOYNTON BEACH, FL 33435                   | SILVERLEAF RD, NORTH PORT, FL 34288 | Vacant Residential  | 39S      | 22E   | 24      |
| 1128227532  | B&L NORTH PORT LLC             | 829 SHORE DR, BOYNTON BEACH, FL 33435                   | SILVERLEAF RD, NORTH PORT, FL 34288 | Vacant Residential  | 39S      | 22E   | 24      |
| 1128227533  | MS FIELD GROUP LLC             | 1518 100TH ST S, TACOMA, WA 98444                       | SILVERLEAF RD, NORTH PORT, FL 34288 | Vacant Residential  | 39S      | 22E   | 24      |
| 1128227534  | MS FIELD GROUP LLC             | 1518 100TH ST S, TACOMA, WA 98444                       | SILVERLEAF RD, NORTH PORT, FL 34288 | Vacant Residential  | 39S      | 22E   | 24      |
| 1128227535  | MS FIELD GROUP LLC             | 1518 100TH ST S, TACOMA, WA 98444                       | SILVERLEAF RD, NORTH PORT, FL 34288 | Vacant Residential  | 39S      | 22E   | 24      |
| 1128227536  | COLEMAN ANDRE                  | 3347 MORAVIA AVE, NORTH PORT, FL 34286                  | SILVERLEAF RD, NORTH PORT, FL 34288 | Vacant Residential  | 39S      | 22E   | 24      |
| 1128227537  | ISLAND EQUITY REAL ESTATE      | 225 BRISTOL CT, TAVERNIER, FL 33070                     | SILVERLEAF RD, NORTH PORT, FL 34288 | Vacant Residential  | 39S      | 22E   | 24      |
| 1128227615  | HUY DANG NGOC                  | 258 RIVER VALE LANE, ORMOND BEACH, FL 32174             | SILVERLEAF RD, NORTH PORT, FL 34288 | Vacant Residential  | 39S      | 22E   | 24      |
| 1128227616  | POLLMANN DIEDRICH O            | 5609 LIGHTHOUSE CT, FORT WORTH, TX 76135                | SILVERLEAF RD, NORTH PORT, FL 34288 | Vacant Residential  | 39S      | 22E   | 24      |
| 1128227617  | KEMP JOHN W IV                 | 4 BEDFORD ST, SALEM, MA 1970                            | SILVERLEAF RD, NORTH PORT, FL 34288 | Vacant Residential  | 39S      | 22E   | 24      |
| 1128227618  | BROWN JENNIFER JOAN            | 1320 BOULEVARD OF THE ARTS APT 211B, SARASOTA, FL 34236 | SILVERLEAF RD, NORTH PORT, FL 34288 | Vacant Residential  | 39S      | 22E   | 24      |
| 1128227619  | BROWN JENNIFER JOAN            | 1320 BOULEVARD OF THE ARTS APT 211B, SARASOTA, FL 34236 | SILVERLEAF RD, NORTH PORT, FL 34288 | Vacant Residential  | 39S      | 22E   | 24      |
| 1128227620  | LOTVESTORS LLC                 | 4411 BEE RIDGE RD # 177, SARASOTA, FL 34233             | SILVERLEAF RD, NORTH PORT, FL 34288 | Vacant Residential  | 39S      | 22E   | 24      |
| 1128227621  | NORTH PORT ROAD & DRAINAGE DIS | 4970 CITY HALL BLVD, NORTH PORT, FL 34286               | SILVERLEAF RD, NORTH PORT, FL 34288 | Sewage disposal, solid waste, borrow pits, drainage reservoirs, waste land, marsh, sand dunes, swamps | 39S      | 22E   | 24      |

| Table A-8 - Peace River Reservoir #2 Maximum Reservoir Level Dam Breach                 |                                |  |                                      |   |          |       |         |
|---|--------------------------------|--|--------------------------------------|---|----------|-------|---------|
| Sarasota County Residents and Businesses within 4 and 8 Hour Time to 1-Foot Flood Depth |                                |  |                                      |   |          |       |         |
| Account (Parcel ID)   | Owner Name                     | Owner Street Address                             | Location Address                     | Land Use  | Township | Range | Section |
| 1128227622  | NORTH PORT ROAD & DRAINAGE DIS | 4970 CITY HALL BLVD, NORTH PORT, FL 34286        | SILVERLEAF RD, NORTH PORT, FL 34288  | Sewage disposal, solid waste, borrow pits, drainage reservoirs, waste land, marsh, sand dunes, swamps | 39S      | 22E   | 24      |
| 1128227623  | STOLTZFUS JR JOHN D            | 55 BRICK CHURCH RD, LEOLA, PA 17540              | SILVERLEAF RD, NORTH PORT, FL 34288  | Vacant Residential  | 39S      | 22E   | 24      |
| 1128227624  | SLEIGHTER TIMOTHY D            | 2635 STONYBROOK LN, FRANKLIN, IN 46131           | SILVERLEAF RD, NORTH PORT, FL 34288  | Vacant Residential  | 39S      | 22E   | 24      |
| 1128227625  | RYAN YOSHIKO M (TTEE)          | 101 CASTLE ST, JUNCTION CITY, KS 66441           | SILVERLEAF RD, NORTH PORT, FL 34288  | Vacant Residential  | 39S      | 22E   | 24      |
| 1128227626  | KISTLER THOMAS L               | 1284 JABARA AVE, NORTH PORT, FL 34288            | SILVERLEAF RD, NORTH PORT, FL 34288  | Vacant Residential  | 39S      | 22E   | 24      |
| 1128227627  | ELVIN GRAVANI                  | 2110 FULLER ST, PHILADELPHIA, PA 19152           | SILVERLEAF RD, NORTH PORT, FL 34288  | Vacant Residential  | 39S      | 22E   | 24      |
| 1128227628  | GRAVANI ELVIN                  | 2110 FULLER ST, PHILADELPHIA, PA 19152           | SILVERLEAF RD, NORTH PORT, FL 34288  | Vacant Residential  | 39S      | 22E   | 24      |
| 1128227629  | OKERLUND THOMAS O              | 3154 MAJESTIC SHADOWS AVE, HENDERSON, NV 89052   | SILVERLEAF RD, NORTH PORT, FL 34288  | Vacant Residential  | 39S      | 22E   | 24      |
| 1128227630  | NORTH PORT SOLID WASTE DISTRIC | 1100 N CHAMBERLAIN BLVD, NORTH PORT, FL 34286    | N YORKSHIRE ST, NORTH PORT, FL 34288 | Sewage disposal, solid waste, borrow pits, drainage reservoirs, waste land, marsh, sand dunes, swamps | 39S      | 22E   | 24      |
| 1128233601  | LIVINGSTON CHARMAINE           | 7142 NW 49TH CT, LAUDERHILL, FL 33319            | LONGAN CT, NORTH PORT, FL 34288      | Vacant Residential  | 39S      | 22E   | 24      |
| 1128233602  | JENNINGS MATTHEW BRUCE         | 2563 PASCAL AVE, NORTH PORT, FL 34286            | MARLBERRY RD, NORTH PORT, FL 34288   | Vacant Residential  | 39S      | 22E   | 24      |
| 1128233603  | KEIR JAMES E                   | 186 WOOLLEY AVE, STATEN ISLAND, NY 10314         | SILVERLEAF RD, NORTH PORT, FL 34288  | Vacant Residential  | 39S      | 22E   | 24      |
| 1128233604  | DOHRMAN LARRY D (TTEE)         | 3024 KENNEDY DR, FT WAYNE, IN 46815              | LONGAN CT, NORTH PORT, FL 34288      | Vacant Residential  | 39S      | 22E   | 24      |
| 1128233605  | YUSHCHUK ALEXANDER             | 12806 NE 180TH ST # C303, BOTHELL, WA 98011      | LONGAN CT, NORTH PORT, FL 34288      | Vacant Residential  | 39S      | 22E   | 24      |
| 1128233606  | LEISHEAR TODD                  | 15492 OLIVE CIR, PUNTA GORDA, FL 33955           | MARLBERRY RD, NORTH PORT, FL 34288   | Vacant Residential  | 39S      | 22E   | 24      |
| 1128233607  | NEW VISTA PROPERTIES INC       | 1750 SW 4TH AVE, MIAMI, FL 33129                 | MARLBERRY RD, NORTH PORT, FL 34288   | Vacant Residential  | 39S      | 22E   | 24      |
| 1128233608  | CORREIA MARIANO                | 168 PLAINS RD, HOLLIS, ME 4042                   | MARLBERRY RD, NORTH PORT, FL 34288   | Vacant Residential  | 39S      | 22E   | 24      |
| 1128233609  | GIANOPULOS GEORGE              | 590 ISAAC PRUGH WAY APT 375, KETTERING, OH 45429 | MARLBERRY RD, NORTH PORT, FL 34288   | Vacant Residential  | 39S      | 22E   | 24      |
| 1128233610  | ELKO DANIEL A                  | 1732 FENDER RD, NAPERVILLE, IL 60565             | MARLBERRY RD, NORTH PORT, FL 34288   | Vacant Residential  | 39S      | 22E   | 24      |
| 1128233611  | VIJAY AND RAJI VERMA FAMILY TR | 4250 STAR RANCH RD, COLORADO SPRINGS, CO 80906   | MARLBERRY RD, NORTH PORT, FL 34288   | Vacant Residential  | 39S      | 22E   | 24      |
| 1128233612  | FISHER ROBERT M                | 11724 TOWN LINE RD, PERRYSBURG, NY 14129         | MARLBERRY RD, NORTH PORT, FL 34288   | Vacant Residential  | 39S      | 22E   | 24      |

| Table A-8 - Peace River Reservoir #2 Maximum Reservoir Level Dam Breach                 |                                |   |                                    |   |          |       |         |
|---|--------------------------------|---|------------------------------------|---|----------|-------|---------|
| Sarasota County Residents and Businesses within 4 and 8 Hour Time to 1-Foot Flood Depth |                                |   |                                    |   |          |       |         |
| Account (Parcel ID)   | Owner Name                     | Owner Street Address                            | Location Address                   | Land Use  | Township | Range | Section |
| 1128233613  | NORTH PORT ROAD & DRAINAGE DIS | 4970 CITY HALL BLVD, NORTH PORT, FL 34286       | MARLBERRY RD, NORTH PORT, FL 34288 | Sewage disposal, solid waste, borrow pits, drainage reservoirs, waste land, marsh, sand dunes, swamps | 39S      | 22E   | 24      |
| 1128233614  | NORTH PORT ROAD & DRAINAGE DIS | 4970 CITY HALL BLVD, NORTH PORT, FL 34286       | MARLBERRY RD, NORTH PORT, FL 34288 | Sewage disposal, solid waste, borrow pits, drainage reservoirs, waste land, marsh, sand dunes, swamps | 39S      | 22E   | 24      |
| 1128233615  | SW FLORIDA CONSOLIDATED INVEST | 16078 WATERLEAF LN, FORT MYERS, FL 33908        | MARLBERRY RD, NORTH PORT, FL 34288 | Vacant Residential  | 39S      | 22E   | 24      |
| 1128233616  | DONALD STEFANICH AND LOIS STEF | W6881 STATE HWY 144, RANDOM LAKE, WI 53075      | MARLBERRY RD, NORTH PORT, FL 34288 | Vacant Residential  | 39S      | 22E   | 24      |
| 1128233617  | BURTON GUY N                   | 4320 W 110TH ST, LEAWOOD, KS 66211              | MARLBERRY RD, NORTH PORT, FL 34288 | Vacant Residential  | 39S      | 22E   | 24      |
| 1129219712  | NORTH PORT ROAD & DRAINAGE DIS | 4970 CITY HALL BLVD, NORTH PORT, FL 34286       | BLUELEAF DR, NORTH PORT, FL 34288  | Sewage disposal, solid waste, borrow pits, drainage reservoirs, waste land, marsh, sand dunes, swamps | 39S      | 22E   | 25      |
| 1129219716  | NEW VISTA PROPERTIES INC       | 1750 SW 4TH AVE, MIAMI, FL 33129                | BLUELEAF DR, NORTH PORT, FL 34288  | Vacant Residential  | 39S      | 22E   | 25      |
| 1129219717  | TRIEU PHONG                    | 3050 57TH AVE N, ST PETERSBURG, FL 33714        | BLUELEAF DR, NORTH PORT, FL 34288  | Vacant Residential  | 39S      | 22E   | 25      |
| 1129219718  | TARPON IV LLC                  | 18305 BISCAYNE BLVD STE 400, AVENTURA, FL 33160 | BLUELEAF DR, NORTH PORT, FL 34288  | Vacant Residential  | 39S      | 22E   | 25      |
| 1129219719  | MC MICHAEL JR GEORGE W         | PO BOX 117, WAUNA, WA 98395                     | BLUELEAF DR, NORTH PORT, FL 34288  | Vacant Residential  | 39S      | 22E   | 25      |
| 1129219720  | UYEHARA MARIA L                | 33 CONTINENTAL AVE, BELLEVILLE, NJ 7109         | BLUELEAF DR, NORTH PORT, FL 34288  | Vacant Residential  | 39S      | 22E   | 25      |
| 1129219721  | SOSA ODOVEL                    | 773 MOUNTAIN RD, WEST HARTFORD, CT 6117         | BLUELEAF DR, NORTH PORT, FL 34288  | Vacant Residential  | 39S      | 22E   | 25      |
| 1129219722  | GIORGINO KRISTEN               | 16 BROMPTON PLACE, RANDOLPH, NJ 7869            | BLUELEAF DR, NORTH PORT, FL 34288  | Vacant Residential  | 39S      | 22E   | 25      |
| 1129219723  | GIORGINO LORI                  | 16 BROMPTON PLACE, RANDOLPH, NJ 7869            | BLUELEAF DR, NORTH PORT, FL 34288  | Vacant Residential  | 39S      | 22E   | 25      |
| 1129220012  | TARPEY STEPHEN                 | 522 N WASHINGTON AVE, PARK RIDGE, IL 60068      | STUCKERT ST, NORTH PORT, FL 34288  | Vacant Residential  | 39S      | 22E   | 25      |
| 1129220013  | ROBERTS SHARON M               | PO BOX 146, MONUMENT BEACH, MA 2553             | BLUELEAF DR, NORTH PORT, FL 34288  | Vacant Residential  | 39S      | 22E   | 25      |
| 1129220014  | DALYAI FAMILY REVOCABLE TRUST  | 6549 WATERS EDGE WAY, LAKEWOOD RANCH, FL 34202  | CHILE ST, NORTH PORT, FL 34288     | Vacant Residential  | 39S      | 22E   | 25      |
| 1129220015  | LAST MINUTE LOTS LLC           | 5801 CONGRESS AVE, BOCA RATON, FL 33487         | CHILE ST, NORTH PORT, FL 34288     | Vacant Residential  | 39S      | 22E   | 25      |
| 1129220016  | MARTOWSKI JR WALTER J          | 624 POOLE ST, LUDLOW, MA 1056                   | CHILE ST, NORTH PORT, FL 34288     | Vacant Residential  | 39S      | 22E   | 25      |
| 1129220017  | MERA PAOLI                     | 2372 NW 98TH LN, SUNRISE, FL 33322              | CHILE ST, NORTH PORT, FL 34288     | Vacant Residential  | 39S      | 22E   | 25      |
| 1129220109  | PIRRAGLIA CHARLES              | 251 COLCHESTER DR, OAKVILLE, ON                 | CHILE ST, NORTH PORT, FL 34288     | Vacant Residential  | 39S      | 22E   | 25      |
| 1129220110  | BLANEY ROBERT J                | 43 CAREW ST, SOUTH HADLEY, MA 1075              | CHILE ST, NORTH PORT, FL 34288     | Vacant Residential  | 39S      | 22E   | 25      |

| Table A-8 - Peace River Reservoir #2 Maximum Reservoir Level Dam Breach                 |                               |  |                                   |                    |          |       |         |
|---|-------------------------------|--|-----------------------------------|--------------------|----------|-------|---------|
| Sarasota County Residents and Businesses within 4 and 8 Hour Time to 1-Foot Flood Depth |                               |  |                                   |                    |          |       |         |
| Account (Parcel ID)   | Owner Name                    | Owner Street Address                             | Location Address                  | Land Use           | Township | Range | Section |
| 1129220111  | LAST MINUTE LOTS LLC          | 5801 CONGRESS AVE, BOCA RATON, FL 33487          | CHILE ST, NORTH PORT, FL 34288    | Vacant Residential | 39S      | 22E   | 25      |
| 1129220112  | DOLEVA RICHARD P              | 180 DENSLOW RD STE 7, EAST LONGMEADOW, MA 1028   | CHILE ST, NORTH PORT, FL 34288    | Vacant Residential | 39S      | 22E   | 25      |
| 1129220113  | LERIE JOEL P                  | 105 JACARANDA BLVD, VENICE, FL 34292             | CHILE ST, NORTH PORT, FL 34288    | Vacant Residential | 39S      | 22E   | 25      |
| 1129220114  | RAMROOP CHRISTINE             | 1750 SW 4TH AVE, MIAMI, FL 33129                 | BLUELEAF DR, NORTH PORT, FL 34288 | Vacant Residential | 39S      | 22E   | 25      |
| 1129220115  | PARADISE PARCELS LLC          | 2850 34TH ST N # 318, SAINT PETERSBURG, FL 33713 | MAGELLAN ST, NORTH PORT, FL 34288 | Vacant Residential | 39S      | 22E   | 25      |
| 1129220116  | MUNZ MIKE                     | 132 SW CASSINE CT, PALM CITY, FL 34990           | MAGELLAN ST, NORTH PORT, FL 34288 | Vacant Residential | 39S      | 22E   | 25      |
| 1129220117  | MATTHEWS JOSEPH W             | 400 MEADOW LN APT 406, SOMERVILLE, TN 38068      | MAGELLAN ST, NORTH PORT, FL 34288 | Vacant Residential | 39S      | 22E   | 25      |
| 1129220118  | PRIGMORE WILLIAM              | 8808 PHYLISS AVE, SARASOTA, FL 34228             | MAGELLAN ST, NORTH PORT, FL 34288 | Vacant Residential | 39S      | 22E   | 25      |
| 1129220119  | SW FL CONSOLIDATED INVESTMENT | 16078 WATERLEAF LN, FORT MYERS, FL 33908         | MAGELLAN ST, NORTH PORT, FL 34288 | Vacant Residential | 39S      | 22E   | 25      |
| 1129220120  | HOLDER GORDON O               | 76 BELVIDERE AVE, ALBANY, NY 12203               | MAGELLAN ST, NORTH PORT, FL 34288 | Vacant Residential | 39S      | 22E   | 25      |
| 1129220121  | COSTON JAMES C                | 1059 JENNIFER LN, BOLINGBROOK, IL 60440          | MAGELLAN ST, NORTH PORT, FL 34288 | Vacant Residential | 39S      | 22E   | 25      |
| 1129220122  | MAHARAJH KAMLA                | 83 MONDEO DR UNIT 197, TORONTO, ON               | MAGELLAN ST, NORTH PORT, FL 34288 | Vacant Residential | 39S      | 22E   | 25      |
| 1129220204  | ROBICHAUD HOLLY               | 7 MOULTON ST, LAKEVILLE, MA 2347                 | MAGELLAN ST, NORTH PORT, FL 34288 | Vacant Residential | 39S      | 22E   | 25      |
| 1129220205  | MILLER MYRON                  | 9005 W 375TH N, SHIPSHEWANA, IN 46565            | MAGELLAN ST, NORTH PORT, FL 34288 | Vacant Residential | 39S      | 22E   | 25      |
| 1129220206  | MILLER ORLEY S (TTEE)         | 10725 W 325 N, SHIPSHEWANA, IN 46565             | MAGELLAN ST, NORTH PORT, FL 34288 | Vacant Residential | 39S      | 22E   | 25      |
| 1129220207  | ROSEMAN MANUEL                | 4711 CUMBRIAN LAKES DRIVE, KISSIMMEE, FL 34746   | MAGELLAN ST, NORTH PORT, FL 34288 | Vacant Residential | 39S      | 22E   | 25      |
| 1129220208  | NEW VISTA PROPERTIES INC      | 1750 SW 4TH AVE, MIAMI, FL 33129                 | MAGELLAN ST, NORTH PORT, FL 34288 | Vacant Residential | 39S      | 22E   | 25      |
| 1129220209  | BARTSCH COREY J               | 4260 LAURA LANE, WHITE LAKE, MI 48383            | MAGELLAN ST, NORTH PORT, FL 34288 | Vacant Residential | 39S      | 22E   | 25      |
| 1129220210  | KILEY BASMATIE                | 6152 SEVEN SPRINGS, GREENACRES, FL 33463         | MAGELLAN ST, NORTH PORT, FL 34288 | Vacant Residential | 39S      | 22E   | 25      |
| 1129220211  | KAPOLNEK DAVE                 | 820 FORESTVIEW AVE, PARK RIDGE, IL 60068         | MAGELLAN ST, NORTH PORT, FL 34288 | Vacant Residential | 39S      | 22E   | 25      |
| 1129220212  | MORRIS MCKINNEY A             | PO BOX 283, CORNELIA, GA 30531                   | MAGELLAN ST, NORTH PORT, FL 34288 | Vacant Residential | 39S      | 22E   | 25      |
| 1129220213  | BORDIN ONTARIO O              | 45 LARCHMERE AVE, WESTON, ON                     | MAGELLAN ST, NORTH PORT, FL 34288 | Vacant Residential | 39S      | 22E   | 25      |
| 1129220214  | SABO SAJMA                    | 2844 W SANTANA DR, CITRUS SPRINGS, FL 34433      | BLUELEAF DR, NORTH PORT, FL 34288 | Vacant Residential | 39S      | 22E   | 25      |

| Table A-8 - Peace River Reservoir #2 Maximum Reservoir Level Dam Breach                 |                                |  |                                   |   |          |       |         |
|---|--------------------------------|--|-----------------------------------|---|----------|-------|---------|
| Sarasota County Residents and Businesses within 4 and 8 Hour Time to 1-Foot Flood Depth |                                |  |                                   |   |          |       |         |
| Account (Parcel ID)   | Owner Name                     | Owner Street Address   | Location Address                  | Land Use  | Township | Range | Section |
| 1129220215  | NORTH PORT CITY OF             | 4970 CITY HALL BLVD, NORTH PORT, FL 34286                    | ANTHENON ST, NORTH PORT, FL 34288 | Sewage disposal, solid waste, borrow pits, drainage reservoirs, waste land, marsh, sand dunes, swamps | 39S      | 22E   | 25      |
| 1129220216  | CREATIVE INVESTMENT SOLUTIONS  | PO BOX 72540, PHOENIX, AZ 85050                              | ANTHENON ST, NORTH PORT, FL 34288 | Vacant Residential  | 39S      | 22E   | 25      |
| 1129220217  | SOUTH OAKWOOD REALTY CO LLC    | 7513 WILTON LN, NORTH ROYALTON, OH 44133                     | ANTHENON ST, NORTH PORT, FL 34288 | Vacant Residential  | 39S      | 22E   | 25      |
| 1129220218  | LIETZMAN SR LAWRENCE J         | 1716 GREENLEA DR, CLEARWATER, FL 33755                       | ANTHENON ST, NORTH PORT, FL 34288 | Vacant Residential  | 39S      | 22E   | 25      |
| 1129220219  | NEW VISTA PROPERTIES INC       | 1750 SW 4TH AVE, MIAMI, FL 33129                             | ANTHENON ST, NORTH PORT, FL 34288 | Vacant Residential  | 39S      | 22E   | 25      |
| 1129220220  | NEW VISTA PROPERTIES INC       | 1750 SW 4TH AVE, MIAMI, FL 33129                             | ANTHENON ST, NORTH PORT, FL 34288 | Vacant Residential  | 39S      | 22E   | 25      |
| 1129220221  | NORTH PORT LOTS AND REAL PROPE | 8014 SW 135TH STREET RD, OCALA, FL 34473                     | ANTHENON ST, NORTH PORT, FL 34288 | Vacant Residential  | 39S      | 22E   | 25      |
| 1129220222  | MURRAY FRED                    | 5630 OTTER LAKE RD, WHITE BEAR LAKE, MN 55110                | ANTHENON ST, NORTH PORT, FL 34288 | Vacant Residential  | 39S      | 22E   | 25      |
| 1129220223  | POZO JAMES                     | 5005 COLLINS AVE # 618, MIAMI BEACH, FL 33140                | ANTHENON ST, NORTH PORT, FL 34288 | Vacant Residential  | 39S      | 22E   | 25      |
| 1129220224  | PICKETT ARTHUR J               | 1812 SHADY GROVE DR, BOSSIER CITY, LA 71112                  | ANTHENON ST, NORTH PORT, FL 34288 | Vacant Residential  | 39S      | 22E   | 25      |
| 1129220225  | TRUONG DAVID                   | 5805 SW 87TH TER, COOPER CITY, FL 33328                      | ANTHENON ST, NORTH PORT, FL 34288 | Vacant Residential  | 39S      | 22E   | 25      |
| 1129220226  | SHERMAN PAUL                   | 9037 WEST HIGHLAND PINES DRIVE, PALM BEACH GARDENS, FL 33418 | ANTHENON ST, NORTH PORT, FL 34288 | Vacant Residential  | 39S      | 22E   | 25      |
| 1129220227  | WHITE JAMES R                  | 3109 HEMLOCK ST, ANTIOCH, CA 94509                           | BOSKOOP RD, NORTH PORT, FL 34288  | Vacant Residential  | 39S      | 22E   | 25      |
| 1129220301  | DUBE PURIFICACION C            | 2111 WILLOW BROOKE DRIVE UNIT #2A, WOODSTOCK, IL 60098       | BOSKOOP RD, NORTH PORT, FL 34288  | Vacant Residential  | 39S      | 22E   | 25      |
| 1129220302  | BOURDINA VASKA                 | 428 LAUREN LN, BUFFALO GROVE, IL 60089                       | ANTHENON ST, NORTH PORT, FL 34288 | Vacant Residential  | 39S      | 22E   | 25      |
| 1129220303  | LAST MINUTE LOTS LLC           | 5801 CONGRESS AVE, BOCA RATON, FL 33487                      | ANTHENON ST, NORTH PORT, FL 34288 | Vacant Residential  | 39S      | 22E   | 25      |
| 1129220304  | CHIOS PETER                    | 102-141 VANSICKLE ROAD, ST CATHARINES, ON                    | ANTHENON ST, NORTH PORT, FL 34288 | Vacant Residential  | 39S      | 22E   | 25      |
| 1129220305  | LOTVESTORS LLC                 | 4411 BEE RIDGE RD # 177, SARASOTA, FL 34233                  | CUTLEAF LN, NORTH PORT, FL 34288  | Vacant Residential  | 39S      | 22E   | 25      |
| 1129220306  | JAMBO REAL ESTATE LLC          | 10090 MCGREGOR BLVD, FORT MYERS, FL 33919                    | BOSKOOP RD, NORTH PORT, FL 34288  | Vacant Residential  | 39S      | 22E   | 25      |
| 1129220401  | BASSI RALPH M                  | 104 NICHOLAS CT, SCHENECTADY, NY 12303                       | BOSKOOP RD, NORTH PORT, FL 34288  | Vacant Residential  | 39S      | 22E   | 25      |
| 1129220402  | TARPON IV LLC                  | 18305 BISCAYNE BLVD STE 400, AVENTURA, FL 33160              | BOSKOOP RD, NORTH PORT, FL 34288  | Vacant Residential  | 39S      | 22E   | 25      |
| 1129220403  | TARPON IV LLC                  | 18305 BISCAYNE BLVD STE 400, AVENTURA, FL 33160              | BOSKOOP RD, NORTH PORT, FL 34288  | Vacant Residential  | 39S      | 22E   | 25      |



| Table A-8 - Peace River Reservoir #2 Maximum Reservoir Level Dam Breach                 |                            |   |                                  |                    |          |       |         |
|---|----------------------------|---|----------------------------------|--------------------|----------|-------|---------|
| Sarasota County Residents and Businesses within 4 and 8 Hour Time to 1-Foot Flood Depth |                            |   |                                  |                    |          |       |         |
| Account (Parcel ID)   | Owner Name                 | Owner Street Address                                | Location Address                 | Land Use           | Township | Range | Section |
| 1129220404  | CROOK FRANK                | PO BOX 731, DANIELS, WV 25832                       | BOSKOOP RD, NORTH PORT, FL 34288 | Vacant Residential | 39S      | 22E   | 25      |
| 1129220405  | GOMEZ RAMON                | 340 STATTER RD, EPHRATA, WA 98823                   | BOSKOOP RD, NORTH PORT, FL 34288 | Vacant Residential | 39S      | 22E   | 25      |
| 1129220406  | YOUNG NEDVONNE             | 175 WILLOUGHBY ST, BROOKLYN, NY 11201               | BOSKOOP RD, NORTH PORT, FL 34288 | Vacant Residential | 39S      | 22E   | 25      |
| 1129220407  | ROON ELIZABETH W           | 7531 ELIZABETH DR, DAPHNE, AL 36526                 | BOSKOOP RD, NORTH PORT, FL 34288 | Vacant Residential | 39S      | 22E   | 25      |
| 1129220408  | ROON ELIZABETH W           | 7531 ELIZABETH DR, DAPHNE, AL 36526                 | BOSKOOP RD, NORTH PORT, FL 34288 | Vacant Residential | 39S      | 22E   | 25      |
| 1129220409  | BOAEN JOSEPH DANIEL        | 7 WYCKFIELD CT, SAVANNAH, GA 31410                  | BOSKOOP RD, NORTH PORT, FL 34288 | Vacant Residential | 39S      | 22E   | 25      |
| 1129220410  | PAVLUKE GEORGE V           | PO BOX 62, OWENTON, KY 40359                        | BOSKOOP RD, NORTH PORT, FL 34288 | Vacant Residential | 39S      | 22E   | 25      |
| 1129220411  | JONES GEORGE R             | 117 SUNNYWOOD DR, MARTINEZ, GA 30907                | CUTLEAF LN, NORTH PORT, FL 34288 | Vacant Residential | 39S      | 22E   | 25      |
| 1129220412  | JONES GEORGE R             | 117 SUNNYWOOD DR, MARTINEZ, GA 30907                | CUTLEAF LN, NORTH PORT, FL 34288 | Vacant Residential | 39S      | 22E   | 25      |
| 1129220413  | LAST MINUTE LOTS LLC       | 5801 CONGRESS AVE, BOCA RATON, FL 33487             | CUTLEAF LN, NORTH PORT, FL 34288 | Vacant Residential | 39S      | 22E   | 25      |
| 1129220414  | TARPEY STEPHEN             | 522 N WASHINGTON AVE, PARK RIDGE, IL 60068          | CUTLEAF LN, NORTH PORT, FL 34288 | Vacant Residential | 39S      | 22E   | 25      |
| 1129220415  | NEW VISTA PROPERTIES INC   | 1750 SW 4TH AVE, MIAMI, FL 33129                    | CUTLEAF LN, NORTH PORT, FL 34288 | Vacant Residential | 39S      | 22E   | 25      |
| 1129220416  | LOHENS ROBERT              | 412 LAKE AVE, PARK RIDGE, IL 60068                  | CUTLEAF LN, NORTH PORT, FL 34288 | Vacant Residential | 39S      | 22E   | 25      |
| 1129220417  | PERFORMANCE RESOURCES, LLC | 871 CORONADO CENTER DR STE 200, HENDERSON, NV 89052 | BOSKOOP RD, NORTH PORT, FL 34288 | Subsurface rights  | 39S      | 22E   | 25      |
| 1129220418  | PERFORMANCE RESOURCES, LLC | 871 CORONADO CENTER DR STE 200, HENDERSON, NV 89052 | BOSKOOP RD, NORTH PORT, FL 34288 | Subsurface rights  | 39S      | 22E   | 25      |
| 1129220501  | NEW VISTA PROPERTIES INC   | 1750 SW 4TH AVE, MIAMI, FL 33129                    | BOSKOOP RD, NORTH PORT, FL 34288 | Vacant Residential | 39S      | 22E   | 25      |
| 1129220502  | KOTT MINNIE M              | 55 RALEIGH STREET, HAMILTON, ON                     | BOSKOOP RD, NORTH PORT, FL 34288 | Vacant Residential | 39S      | 22E   | 25      |
| 1129220503  | VIDEDA GERARDO P           | 1039 115TH ST APT 3A, COLLEGE POINT, NY 11356       | BOSKOOP RD, NORTH PORT, FL 34288 | Vacant Residential | 39S      | 22E   | 25      |
| 1129220504  | LOPEZ HUGO A               | 295 COUNTRY BLOCK LN, SCOTCH PLAINS, NJ 7076        | BOSKOOP RD, NORTH PORT, FL 34288 | Vacant Residential | 39S      | 22E   | 25      |
| 1129220505  | LUONG LINH                 | 2072 TURNHOUSE LN, SAN JOSE, CA 95121               | BOSKOOP RD, NORTH PORT, FL 34288 | Vacant Residential | 39S      | 22E   | 25      |
| 1129220506  | LAMAS ALEXANDER JOSEPH     | 23254 HARTLEY AVE, PORT CHARLOTTE, FL 33954         | BOSKOOP RD, NORTH PORT, FL 34288 | Vacant Residential | 39S      | 22E   | 25      |
| 1129220507  | LAMAS ALEXANDER JOSEPH     | 23254 HARTLEY AVE, PORT CHARLOTTE, FL 33954         | BOSKOOP RD, NORTH PORT, FL 34288 | Vacant Residential | 39S      | 22E   | 25      |
| 1129220508  | TAYLOR RODERICK            | 13233 STONERIDGE PL, SHERMAN OAKS, CA 91423         | BOSKOOP RD, NORTH PORT, FL 34288 | Vacant Residential | 39S      | 22E   | 25      |

**Table A-8 - Peace River Reservoir #2 Maximum Reservoir Level Dam Breach**

**Sarasota County Residents and Businesses within 4 and 8 Hour Time to 1-Foot Flood Depth**

| Account (Parcel ID) | Owner Name                     | Owner Street Address                         | Location Address                  | Land Use           | Township | Range | Section |
|---------------------|--------------------------------|--|-----------------------------------|--------------------|----------|-------|---------|
| 1129220509          | TAYLOR RODERICK                | 13233 STONERIDGE PL, SHERMAN OAKS, CA 91423  | BOSKOOP RD, NORTH PORT, FL 34288  | Vacant Residential | 39S      | 22E   | 25      |
| 1129220510          | ILLANES HIBERMAN ANDRE JULIO R | 219 EAST 6715 SOUTH, MIDVALE, UT 84047       | BOSKOOP RD, NORTH PORT, FL 34288  | Vacant Residential | 39S      | 22E   | 25      |
| 1129220511          | LERIE JOSEPH                   | 105 JACARANDA BLVD, VENICE, FL 34292         | BOSKOOP RD, NORTH PORT, FL 34288  | Vacant Residential | 39S      | 22E   | 25      |
| 1129220512          | LAST MINUTE LOTS LLC           | 5801 CONGRESS AVE, BOCA RATON, FL 33487      | BOSKOOP RD, NORTH PORT, FL 34288  | Vacant Residential | 39S      | 22E   | 25      |
| 1129220513          | FOLEY WILLIAM J                | 76 BRACKSTONE CT, LOWER SACKVILLE, NS        | BOSKOOP RD, NORTH PORT, FL 34288  | Vacant Residential | 39S      | 22E   | 25      |
| 1129220514          | NAZIRBAGE MAMZAD               | 2040 NEWBOLD AVE, BRONX, NY 10462            | BOSKOOP RD, NORTH PORT, FL 34288  | Vacant Residential | 39S      | 22E   | 25      |
| 1129220515          | SABBAT NADEGE                  | 1750 SW 4TH AVE, MIAMI, FL 33129             | BOSKOOP RD, NORTH PORT, FL 34288  | Vacant Residential | 39S      | 22E   | 25      |
| 1129220516          | PSANIS EFSTRATIOS              | 60 OAKWOOD DR, SOUTH WINDSOR, CT 6074        | BOSKOOP RD, NORTH PORT, FL 34288  | Vacant Residential | 39S      | 22E   | 25      |
| 1129220517          | PSANIS VASILIOS                | 106 ORCHARD HILL DR, SOUTH WINDSOR, CT 6074  | ROOD CT, NORTH PORT, FL 34288     | Vacant Residential | 39S      | 22E   | 25      |
| 1129220518          | RICCIO JAMES J                 | 504 WHITBY CT, BOLINGBROOK, IL 60440         | ROOD CT, NORTH PORT, FL 34288     | Vacant Residential | 39S      | 22E   | 25      |
| 1129220519          | BLACKMAN JAY H                 | 1120 CHATTERLEIGH CIR, BALTIMORE, MD 21286   | ROOD CT, NORTH PORT, FL 34288     | Vacant Residential | 39S      | 22E   | 25      |
| 1129220520          | MICHAEL BAY TRUST              | 6501 DEARBORN DR, MISSION, KS 66202          | ROOD CT, NORTH PORT, FL 34288     | Vacant Residential | 39S      | 22E   | 25      |
| 1129220521          | STOLTZFUS JR JOHN D            | 55 BRICK CHURCH RD, LEOLA, PA 17540          | ROOD CT, NORTH PORT, FL 34288     | Vacant Residential | 39S      | 22E   | 25      |
| 1129220522          | ANZUR TRINITY L                | 14120 N BAYSHORE DR, MADEIRA BEACH, FL 33708 | BOSKOOP RD, NORTH PORT, FL 34288  | Vacant Residential | 39S      | 22E   | 25      |
| 1129220523          | LEVY PINKHAS                   | 98-25 64TH RD APT 3C, REGO PARK, NY 11374    | BOSKOOP RD, NORTH PORT, FL 34288  | Vacant Residential | 39S      | 22E   | 25      |
| 1129220524          | BOUNDS BARBARA                 | 3975 COUNTRY VIEW DR, SARASOTA, FL 34233     | BOSKOOP RD, NORTH PORT, FL 34288  | Vacant Residential | 39S      | 22E   | 25      |
| 1129220525          | MAN LAWRENCE                   | 40 ODESSA CRESCENT, MARKHAM, ON              | BOSKOOP RD, NORTH PORT, FL 34288  | Vacant Residential | 39S      | 22E   | 25      |
| 1129220526          | MC DONALD ANDY                 | 4519 STREAMSIDE CT, SARASOTA, FL 34238       | BOSKOOP RD, NORTH PORT, FL 34288  | Vacant Residential | 39S      | 22E   | 25      |
| 1129220527          | NEW VISTA PROPERTIES INC       | 1750 SW 4TH AVE, MIAMI, FL 33129             | BOSKOOP RD, NORTH PORT, FL 34288  | Vacant Residential | 39S      | 22E   | 25      |
| 1129220528          | DAVIS MONICA A                 | 3366 GRANDVIEW DR, YORK HAVEN, PA 17370      | BOSKOOP RD, NORTH PORT, FL 34288  | Vacant Residential | 39S      | 22E   | 25      |
| 1129220529          | SANTO RUDOLPH J TTEE           | 4729 E TRAILS DR, SARASOTA, FL 34232         | BOSKOOP RD, NORTH PORT, FL 34288  | Vacant Residential | 39S      | 22E   | 25      |
| 1129220530          | GONZALEZ BERNARDO (CO-TTEE)    | 19811 NW 2ND ST, PEMBROKE PINES, FL 33029    | ANTHENON ST, NORTH PORT, FL 34288 | Vacant Residential | 39S      | 22E   | 25      |
| 1129220531          | SANTIAGO FRANCISCO             | 2708 EAGLE RIDGE LOOP, KISSIMMEE, FL 34746   | BLUELEAF DR, NORTH PORT, FL 34288 | Vacant Residential | 39S      | 22E   | 25      |

**Table A-8 - Peace River Reservoir #2 Maximum Reservoir Level Dam Breach**

**Sarasota County Residents and Businesses within 4 and 8 Hour Time to 1-Foot Flood Depth**

| Account (Parcel ID) | Owner Name               | Owner Street Address                               | Location Address                  | Land Use           | Township | Range | Section |
|---------------------|--------------------------|--|-----------------------------------|--------------------|----------|-------|---------|
| 1129220532          | COX VINCENT E            | 433 CAREW ST, SPRINGFIELD, MA 1104                 | BLUELEAF DR, NORTH PORT, FL 34288 | Vacant Residential | 39S      | 22E   | 25      |
| 1129220533          | FISHER SAMUEL L          | 5031 NEWPORT RD, KINZERS, PA 17535                 | BLUELEAF DR, NORTH PORT, FL 34288 | Vacant Residential | 39S      | 22E   | 25      |
| 1129220534          | LOTVESTORS LLC           | 4411 BEE RIDGE RD # 177, SARASOTA, FL 34233        | BLUELEAF DR, NORTH PORT, FL 34288 | Vacant Residential | 39S      | 22E   | 25      |
| 1129220535          | MENDIETA RAUL (TTEE)     | 1143 W BELMONT AVE APT 3, CHICAGO, IL 60657        | BLUELEAF DR, NORTH PORT, FL 34288 | Vacant Residential | 39S      | 22E   | 25      |
| 1129220536          | LAST MINUTE LOTS LLC     | 5801 CONGRESS AVE, BOCA RATON, FL 33487            | BLUELEAF DR, NORTH PORT, FL 34288 | Vacant Residential | 39S      | 22E   | 25      |
| 1129220537          | DRICKETTS LORNA D        | 2605 ABIQUA FALLS CT, BRASELTON, GA 30517          | BLUELEAF DR, NORTH PORT, FL 34288 | Vacant Residential | 39S      | 22E   | 25      |
| 1129220538          | LIANG GIGI               | 34 VAN NOSTRAND AVE, ENGLEWOOD CLIFFS, NJ 7632     | BLUELEAF DR, NORTH PORT, FL 34288 | Vacant Residential | 39S      | 22E   | 25      |
| 1129220539          | LIANG GIGI               | 34 VAN NOSTRAND AVE, ENGLEWOOD CLIFFS, NJ 7632     | BLUELEAF DR, NORTH PORT, FL 34288 | Vacant Residential | 39S      | 22E   | 25      |
| 1129220540          | DODSON BRUCE W           | 5683 BROOKS RUN, LIBERTY TOWNSHIP, OH 45011        | BLUELEAF DR, NORTH PORT, FL 34288 | Vacant Residential | 39S      | 22E   | 25      |
| 1129220541          | MOFFATT MICHAEL W        | 180 SCHMELZER LN, PANGBURN, AR 72121               | BLUELEAF DR, NORTH PORT, FL 34288 | Vacant Residential | 39S      | 22E   | 25      |
| 1129220542          | LAMAS ALEXANDER JOSEPH   | 23254 HARTLEY AVE, PORT CHARLOTTE, FL 33954        | BLUELEAF DR, NORTH PORT, FL 34288 | Vacant Residential | 39S      | 22E   | 25      |
| 1129220722          | HERNANDEZ JORGE E        | 207 BUENA VISTA ST, DEBARY, FL 32713               | EWEN DR, NORTH PORT, FL 34288     | Vacant Residential | 39S      | 22E   | 25      |
| 1129220723          | NEW VISTA PROPERTIES INC | 1750 SW 4TH AVE, MIAMI, FL 33129                   | EWEN DR, NORTH PORT, FL 34288     | Vacant Residential | 39S      | 22E   | 25      |
| 1129220724          | AGUILES LEOPOLDO A       | 1137 ALTON RD, PORT CHARLOTTE, FL 33952            | EWEN DR, NORTH PORT, FL 34288     | Vacant Residential | 39S      | 22E   | 25      |
| 1129220725          | LAST MINUTE LOTS LLC     | 5801 CONGRESS AVE, BOCA RATON, FL 33487            | EWEN DR, NORTH PORT, FL 34288     | Vacant Residential | 39S      | 22E   | 25      |
| 1129220726          | ROLLINS RODNEY DALE      | 10558 KINGS HIGHWAY, KING GEORGE, VA 22485         | EWEN DR, NORTH PORT, FL 34288     | Vacant Residential | 39S      | 22E   | 25      |
| 1129220727          | NEW VISTA PROPERTIES INC | 1750 SW 4TH AVE, MIAMI, FL 33129                   | EWEN DR, NORTH PORT, FL 34288     | Vacant Residential | 39S      | 22E   | 25      |
| 1129220728          | MATIAS LOURDES R         | 3-13 C ENDEAVOR PLACE #36, COLLEGE POINT, NY 11356 | EWEN DR, NORTH PORT, FL 34288     | Vacant Residential | 39S      | 22E   | 25      |
| 1129220829          | BOYER PAUL D             | 1969 LAKEFIELD RD, CEDARBURG, WI 53012             | EWEN DR, NORTH PORT, FL 34288     | Vacant Residential | 39S      | 22E   | 25      |
| 1129220830          | SLOWIK JOSEPH D (TTEE)   | 506 WOODVIEW WAY, BRADENTON, FL 34212              | EWEN DR, NORTH PORT, FL 34288     | Vacant Residential | 39S      | 22E   | 25      |
| 1129220831          | DEREQUITO DOROTEA B      | 4151 EMERSON ST, SKOKIE, IL 60076                  | EWEN DR, NORTH PORT, FL 34288     | Vacant Residential | 39S      | 22E   | 25      |
| 1129220832          | ABASOLO FILOMENA L       | 1020 CONCORD DR, BARTLETT, IL 60103                | EWEN DR, NORTH PORT, FL 34288     | Vacant Residential | 39S      | 22E   | 25      |
| 1129220833          | WICK LYNN I              | 6 KILPATRICK PL, SCARBOROUGH, ON                   | EWEN DR, NORTH PORT, FL 34288     | Vacant Residential | 39S      | 22E   | 25      |

| Table A-8 - Peace River Reservoir #2 Maximum Reservoir Level Dam Breach                 |                                |  |                               |                    |          |       |         |
|---|--------------------------------|--|-------------------------------|--------------------|----------|-------|---------|
| Sarasota County Residents and Businesses within 4 and 8 Hour Time to 1-Foot Flood Depth |                                |  |                               |                    |          |       |         |
| Account (Parcel ID)   | Owner Name                     | Owner Street Address                               | Location Address              | Land Use           | Township | Range | Section |
| 1129220834  | ROWEN THOMAS R                 | 382 LYNNFIELD ST, PEABODY, MA 1960                 | EWEN DR, NORTH PORT, FL 34288 | Vacant Residential | 39S      | 22E   | 25      |
| 1129220835  | MORTENSON GEORGE J             | 8875 SW 97TH LANE RD UNIT E, OCALA, FL 34481       | EWEN DR, NORTH PORT, FL 34288 | Vacant Residential | 39S      | 22E   | 25      |
| 1129220901  | GORDON SUSAN                   | 9194 VIA CLASSICO EAST, WELLINGTON, FL 33411       | EWEN DR, NORTH PORT, FL 34288 | Vacant Residential | 39S      | 22E   | 25      |
| 1129220902  | POTOSKY MELVIN I               | 38820 EUDORA LN, HAMILTON, VA 20158                | EWEN DR, NORTH PORT, FL 34288 | Vacant Residential | 39S      | 22E   | 25      |
| 1129220903  | ALLEN NAUDIA                   | 5761 WASHINGTON ST APT C3, HOLLYWOOD, FL 33023     | EWEN DR, NORTH PORT, FL 34288 | Vacant Residential | 39S      | 22E   | 25      |
| 1129220904  | KRALIK MARILYN R               | PO BOX 251, ISLAND HEIGHTS, NJ 8732                | EWEN DR, NORTH PORT, FL 34288 | Vacant Residential | 39S      | 22E   | 25      |
| 1129220905  | NEW VISTA PROPERTIES INC       | 1750 SW 4TH AVE, MIAMI, FL 33129                   | EWEN DR, NORTH PORT, FL 34288 | Vacant Residential | 39S      | 22E   | 25      |
| 1129220906  | SLABAUGH GLEN J                | 9550 W 375 N, SHIPSHAWANA, IN 46565                | EWEN DR, NORTH PORT, FL 34288 | Vacant Residential | 39S      | 22E   | 25      |
| 1129220907  | HORNBEAM ENTERPRISES LLC       | 8215 PLANTERS KNOLL TER, UNIVERSITY PARK, FL 34201 | EWEN DR, NORTH PORT, FL 34288 | Vacant Residential | 39S      | 22E   | 25      |
| 1129220908  | FISHER SAMUEL L                | 5031 NEWPORT RD, KINZERS, PA 17535                 | EWEN DR, NORTH PORT, FL 34288 | Vacant Residential | 39S      | 22E   | 25      |
| 1129220909  | BERTO MARTY                    | 19 HIGHLAND COURT, SAULT STE MARIE, ON             | EWEN DR, NORTH PORT, FL 34288 | Vacant Residential | 39S      | 22E   | 25      |
| 1129220910  | VELAZQUEZ ARMIN U              | 62 CALLE PERLA, ISABELA, PR 662                    | EWEN DR, NORTH PORT, FL 34288 | Vacant Residential | 39S      | 22E   | 25      |
| 1129220911  | BIGLEY WILLIAM P               | 3209 64TH ST SW, NAPLES, FL 34105                  | EWEN DR, NORTH PORT, FL 34288 | Vacant Residential | 39S      | 22E   | 25      |
| 1129220912  | SANTOS ROGERIO                 | 126 BOWERS AVE, LOWELL, MA 1854                    | EWEN DR, NORTH PORT, FL 34288 | Vacant Residential | 39S      | 22E   | 25      |
| 1129220913  | SANTOS ROGERIO                 | 126 BOWERS AVE, LOWELL, MA 1854                    | EWEN DR, NORTH PORT, FL 34288 | Vacant Residential | 39S      | 22E   | 25      |
| 1129221001  | MARKUS RONALD                  | PO BOX 1274, CORTEZ, FL 34215                      | EWEN DR, NORTH PORT, FL 34288 | Vacant Residential | 39S      | 22E   | 25      |
| 1129221002  | JOAQUIN LERMA D                | 903 NORTHWOODS DR, CARY, NC 27513                  | EWEN DR, NORTH PORT, FL 34288 | Vacant Residential | 39S      | 22E   | 25      |
| 1129221003  | NEW VISTA PROPERTIES INC       | 1750 SW 4TH AVE, MIAMI, FL 33129                   | EWEN DR, NORTH PORT, FL 34288 | Vacant Residential | 39S      | 22E   | 25      |
| 1129221004  | NEW VISTA PROPERTIES INC       | 1750 SW 4TH AVE, MIAMI, FL 33129                   | EWEN DR, NORTH PORT, FL 34288 | Vacant Residential | 39S      | 22E   | 25      |
| 1129221005  | TAX CERTIFICATE REDEMPTIONS IN | PO BOX 403006, MIAMI BEACH, FL 33140               | EWEN DR, NORTH PORT, FL 34288 | Vacant Residential | 39S      | 22E   | 25      |
| 1129221006  | BOUDAKH MIKE                   | 8524 MASON AVE, MORTON GROVE, IL 60053             | EWEN DR, NORTH PORT, FL 34288 | Vacant Residential | 39S      | 22E   | 25      |
| 1129221007  | MOORE KEVEN                    | 2850 COTTAGE LN, NORTH PORT, FL 34286              | EWEN DR, NORTH PORT, FL 34288 | Vacant Residential | 39S      | 22E   | 25      |
| 1129221008  | PACKER MARILYN P               | 355 DIAMOND ST, SAN FRANCISCO, CA 94114            | EWEN DR, NORTH PORT, FL 34288 | Vacant Residential | 39S      | 22E   | 25      |

**Table A-8 - Peace River Reservoir #2 Maximum Reservoir Level Dam Breach**

**Sarasota County Residents and Businesses within 4 and 8 Hour Time to 1-Foot Flood Depth**

| Account (Parcel ID) | Owner Name                     | Owner Street Address                            | Location Address               | Land Use           | Township | Range | Section |
|---------------------|--------------------------------|---|--------------------------------|--------------------|----------|-------|---------|
| 1129221009          | PACKER MARILYN P               | 355 DIAMOND ST, SAN FRANCISCO, CA 94114         | EWEN DR, NORTH PORT, FL 34288  | Vacant Residential | 39S      | 22E   | 25      |
| 1129221010          | SNYDER BRIAN R                 | 9758 GULFSTREAM BLVD, ENGLEWOOD, FL 34224       | PALE CT, NORTH PORT, FL 34288  | Vacant Residential | 39S      | 22E   | 25      |
| 1129221011          | SNYDER BRIAN R                 | 9758 GULFSTREAM BLVD, ENGLEWOOD, FL 34224       | PALE CT, NORTH PORT, FL 34288  | Vacant Residential | 39S      | 22E   | 25      |
| 1129221012          | SCHAITZ ROBERT                 | 6279 GRAYSON ST, ENGLEWOOD, FL 34224            | PALE CT, NORTH PORT, FL 34288  | Vacant Residential | 39S      | 22E   | 25      |
| 1129221013          | MARQUEZ DE RODRIGUEZ GISELA BE | 4901 VINELAND RD STE 270, ORLANDO, FL 32811     | PALE CT, NORTH PORT, FL 34288  | Vacant Residential | 39S      | 22E   | 25      |
| 1129221014          | LIANG GIGI                     | 34 VAN NOSTRAND AVE, ENGLEWOOD CLIFFS, NJ 7632  | PALE CT, NORTH PORT, FL 34288  | Vacant Residential | 39S      | 22E   | 25      |
| 1129221015          | LERIE JOEL P                   | 105 JACARANDA BLVD, VENICE, FL 34292            | EWEN CIR, NORTH PORT, FL 34288 | Vacant Residential | 39S      | 22E   | 25      |
| 1129221016          | MORILLO C T                    | JUAN LAREEA 230 Y ARENAS, 170150 QUITO, ECUADOR | EWEN CIR, NORTH PORT, FL 34288 | Vacant Residential | 39S      | 22E   | 25      |
| 1129221017          | PIRATE RENTALS LLC             | 1422 ROSADA WAY, FORT MYERS, FL 33901           | EWEN CIR, NORTH PORT, FL 34288 | Vacant Residential | 39S      | 22E   | 25      |
| 1129221018          | GELZINS ELMAR A                | 5 PRINCESS CT, DUNDAS, ON                       | EWEN CIR, NORTH PORT, FL 34288 | Vacant Residential | 39S      | 22E   | 25      |
| 1129221019          | BUESCHER JR FRANK J            | 222 RUE SAINT PETER, METARIRE, LA 70005         | EWEN CIR, NORTH PORT, FL 34288 | Vacant Residential | 39S      | 22E   | 25      |
| 1129221020          | PALACIOS MIGUEL T              | 2638 S SCOTT ST, DES PLAINES, IL 60018          | EWEN CIR, NORTH PORT, FL 34288 | Vacant Residential | 39S      | 22E   | 25      |
| 1129221021          | WANG SHI-CHEN                  | 2600 CASE CASTLE CT, LEWISVILLE, TX 75056       | EWEN CIR, NORTH PORT, FL 34288 | Vacant Residential | 39S      | 22E   | 25      |
| 1129221101          | LATITUD NORTH PORT LLC         | 2929 SW 3RD AVE STE 320, MIAMI, FL 33129        | EWEN CIR, NORTH PORT, FL 34288 | Vacant Residential | 39S      | 22E   | 25      |
| 1129221102          | HARKIN STELLA M                | 1581 E SECOND ST, PASS CHRISTIAN, MS 39571      | EWEN CIR, NORTH PORT, FL 34288 | Vacant Residential | 39S      | 22E   | 25      |
| 1129221103          | GARROW CRAIG W                 | MILNERTON RIDGE, CAPE TOWN 7780, SOUTH AFRICA   | EWEN CIR, NORTH PORT, FL 34288 | Vacant Residential | 39S      | 22E   | 25      |
| 1129221104          | KEMP MARY A E                  | 301 BROWN ST, THUNDER BAY, ON                   | EWEN CIR, NORTH PORT, FL 34288 | Vacant Residential | 39S      | 22E   | 25      |
| 1129221105          | SANTOS LEWIS J W               | 4004 ORIENTAL DR NE, OLYMPIA, WA 98506          | EWEN CIR, NORTH PORT, FL 34288 | Vacant Residential | 39S      | 22E   | 25      |
| 1129221106          | SOLOMON STAN J                 | 1 MILL RIVER DR, VAUGHAN, ON                    | EWEN CIR, NORTH PORT, FL 34288 | Vacant Residential | 39S      | 22E   | 25      |
| 1129221107          | EL-MOUSSAWEL RAMIA MAC DONALD  | 470 ROBIN HOOD CIR UNIT 202, NAPLES, FL 34104   | EWEN CIR, NORTH PORT, FL 34288 | Vacant Residential | 39S      | 22E   | 25      |
| 1129221108          | HERMES ENTERPRISES LLC         | PO BOX 2407, MARCO ISLAND, FL 34146             | EWEN CIR, NORTH PORT, FL 34288 | Vacant Residential | 39S      | 22E   | 25      |
| 1129221123          | NEW VISTA PROPERTIES INC       | 1750 SW 4TH AVE, MIAMI, FL 33129                | EWEN CIR, NORTH PORT, FL 34288 | Vacant Residential | 39S      | 22E   | 25      |
| 1129221124          | MARASCO JR GEORGE C            | PO BOX 194, CAMDEN, DE 19934                    | EWEN CIR, NORTH PORT, FL 34288 | Vacant Residential | 39S      | 22E   | 25      |

| Table A-8 - Peace River Reservoir #2 Maximum Reservoir Level Dam Breach                 |                                |   |                                   |   |          |       |         |
|---|--------------------------------|---|-----------------------------------|---|----------|-------|---------|
| Sarasota County Residents and Businesses within 4 and 8 Hour Time to 1-Foot Flood Depth |                                |   |                                   |   |          |       |         |
| Account (Parcel ID)   | Owner Name                     | Owner Street Address  | Location Address                  | Land Use  | Township | Range | Section |
| 1129221125  | FREY ROLAND                    | CH. DE GRESY 7, 1012 LAUSANNE, SWITZERLAND                      | EWEN CIR, NORTH PORT, FL 34288    | Vacant Residential  | 39S      | 22E   | 25      |
| 1129221126  | FREY ROLAND                    | CH DE GRESY 7, 1012 LAUSANNE, SWITZERLAND                       | EWEN CIR, NORTH PORT, FL 34288    | Vacant Residential  | 39S      | 22E   | 25      |
| 1129221127  | DAZE JACK                      | 533 TULLAMORE ST, OTTAWA, ON                                    | EWEN CIR, NORTH PORT, FL 34288    | Vacant Residential  | 39S      | 22E   | 25      |
| 1129221128  | BARNES CLYDE P                 | PO BOX 8542, TAMUNING, GU 96931                                 | EWEN CIR, NORTH PORT, FL 34288    | Vacant Residential  | 39S      | 22E   | 25      |
| 1129221201  | HUDSON VENTURES LLC            | 224 93 RD ST, BROOKLYN, NY 11209                                | EWEN CIR, NORTH PORT, FL 34288    | Vacant Residential  | 39S      | 22E   | 25      |
| 1129221202  | CASTANEDA TOMAS S              | AVE 6YF CALLE NE SMITH # 607 9, CT1100 SAN PEDRO SULA, HONDURAS | EWEN CIR, NORTH PORT, FL 34288    | Vacant Residential  | 39S      | 22E   | 25      |
| 1129221203  | PAULY JULIE                    | 3445 DANDOLO DR, CAPE CORAL, FL 33909                           | EWEN CIR, NORTH PORT, FL 34288    | Vacant Residential  | 39S      | 22E   | 25      |
| 1129221204  | ALMANZAR LUCRECIA              | 66 FORT WASHINGTON AVE #6, NEW YORK, NY 10032                   | EWEN CIR, NORTH PORT, FL 34288    | Vacant Residential  | 39S      | 22E   | 25      |
| 1129221205  | OGREN JACK                     | 6470 TAILFEATHER WAY, BRADENTON, FL 34203                       | EWEN CIR, NORTH PORT, FL 34288    | Vacant Residential  | 39S      | 22E   | 25      |
| 1129221206  | TARPON IV LLC                  | 18305 BISCAYNE BLVD STE 400, AVENTURA, FL 33160                 | EWEN CIR, NORTH PORT, FL 34288    | Vacant Residential  | 39S      | 22E   | 25      |
| 1129221207  | PAULTRE GHISLAINE              | 4525 LONGFELLOW ST, HYATTSVILLE, MD 20781                       | EWEN CIR, NORTH PORT, FL 34288    | Vacant Residential  | 39S      | 22E   | 25      |
| 1129221208  | SYLVESTRI ANDREW               | 320 JEFFERSON DR, BRENTWOOD, CA 94513                           | EWEN CIR, NORTH PORT, FL 34288    | Vacant Residential  | 39S      | 22E   | 25      |
| 1129221209  | HERMES ENTERPRISES LLC         | PO BOX 2407, MARCO ISLAND, FL 34146                             | EWEN CIR, NORTH PORT, FL 34288    | Vacant Residential  | 39S      | 22E   | 25      |
| 1129221234  | CRABBENDAM DICK                | 38 ELDA LN, PORT ORANGE, FL 32127                               | EWEN CIR, NORTH PORT, FL 34288    | Vacant Residential  | 39S      | 22E   | 25      |
| 1129221235  | EBEID ABDALLAH                 | 7855 IONIO CT, NAPLES, FL 34114                                 | EWEN CIR, NORTH PORT, FL 34288    | Vacant Residential  | 39S      | 22E   | 25      |
| 1129221236  | CAMINO VERONICA A              | 3730 NE 27TH TER, LIGHTHOUSE POINT, FL 33064                    | EWEN CIR, NORTH PORT, FL 34288    | Vacant Residential  | 39S      | 22E   | 25      |
| 1129221237  | SAMAROO RAJDEO                 | 90-31 202ND STREET, HOLLIS, NY 11423                            | EWEN CIR, NORTH PORT, FL 34288    | Vacant Residential  | 39S      | 22E   | 25      |
| 1129221301  | NORTH PORT ROAD & DRAINAGE DIS | 4970 CITY HALL BLVD, NORTH PORT, FL 34286                       | BLUELEAF DR, NORTH PORT, FL 34288 | Sewage disposal, solid waste, borrow pits, drainage reservoirs, waste land, marsh, sand dunes, swamps | 39S      | 22E   | 25      |
| 1129221302  | NEW VISTA PROPERTIES INC       | 1750 SW 4TH AVE, MIAMI, FL 33129                                | BLUELEAF DR, NORTH PORT, FL 34288 | Vacant Residential  | 39S      | 22E   | 25      |
| 1129221303  | NAGYPAL JAMES A                | 9136 KINGSLEY DR, ONSTED, MI 49265                              | BLUELEAF DR, NORTH PORT, FL 34288 | Vacant Residential  | 39S      | 22E   | 25      |
| 1129221304  | REESE MARK                     | 2820 DOGWOOD RD, VENICE, FL 34293                               | BLUELEAF DR, NORTH PORT, FL 34288 | Vacant Residential  | 39S      | 22E   | 25      |
| 1129221305  | PILOT EQUITY LLC               | 8390 E VIA DE VENTURA STE F110-254, SCOTTSDALE, AZ 85258        | BLUELEAF DR, NORTH PORT, FL 34288 | Vacant Residential  | 39S      | 22E   | 25      |

| Table A-8 - Peace River Reservoir #2 Maximum Reservoir Level Dam Breach                 |                                |   |                                   |   |          |       |         |
|---|--------------------------------|---|-----------------------------------|---|----------|-------|---------|
| Sarasota County Residents and Businesses within 4 and 8 Hour Time to 1-Foot Flood Depth |                                |   |                                   |   |          |       |         |
| Account (Parcel ID)   | Owner Name                     | Owner Street Address                              | Location Address                  | Land Use  | Township | Range | Section |
| 1129221306  | FEIG JOSEPH A                  | 2552 SW GREENWICH WAY, PALM CITY, FL 34990        | BLUELEAF DR, NORTH PORT, FL 34288 | Vacant Residential  | 39S      | 22E   | 25      |
| 1129221307  | PASCALL ALLISON                | 1750 SW 4TH AVE, MIAMI, FL 33129                  | BLUELEAF DR, NORTH PORT, FL 34288 | Vacant Residential  | 39S      | 22E   | 25      |
| 1129221308  | ANDERSEN CATHERINE M           | 167 SPLIT ROCK ROAD, SYOSSET, NY 11791            | BLUELEAF DR, NORTH PORT, FL 34288 | Vacant Residential  | 39S      | 22E   | 25      |
| 1129221309  | ANDERSEN CATHERINE M           | 167 SPLIT ROCK ROAD, SYOSSET, NY 11791            | BLUELEAF DR, NORTH PORT, FL 34288 | Vacant Residential  | 39S      | 22E   | 25      |
| 1129221310  | CRESPO-HERAS LILIA M           | 183 N 7TH ST, NEWARK, NJ 7107                     | BLUELEAF DR, NORTH PORT, FL 34288 | Vacant Residential  | 39S      | 22E   | 25      |
| 1129221311  | CAMISIN ALICIA                 | 731 NEWARK AVE, JERSEY CITY, NJ 7306              | BLUELEAF DR, NORTH PORT, FL 34288 | Vacant Residential  | 39S      | 22E   | 25      |
| 1129221312  | NORTH PORT LOTS AND REAL PROPE | 8014 SW 135TH STREET RD, OCALA, FL 34473          | BLUELEAF DR, NORTH PORT, FL 34288 | Vacant Residential  | 39S      | 22E   | 25      |
| 1129221313  | NEW VISTA PROPERTIES INC       | 1750 SW 4TH AVE, MIAMI, FL 33129                  | BLUELEAF DR, NORTH PORT, FL 34288 | Vacant Residential  | 39S      | 22E   | 25      |
| 1129221314  | MILANES ALICIA E               | 23 ENOLA AVE, HAMILTON, ON                        | GULLY CT, NORTH PORT, FL 34288    | Vacant Residential  | 39S      | 22E   | 25      |
| 1129221315  | NEW VISTA PROPERTIES INC       | 1750 SW 4TH AVE, MIAMI, FL 33129                  | GULLY CT, NORTH PORT, FL 34288    | Vacant Residential  | 39S      | 22E   | 25      |
| 1129221316  | WRIGHT TIMOTHY                 | 10227 OCEANSPRAY BLVD, ENGLEWOOD, FL 34224        | GULLY CT, NORTH PORT, FL 34288    | Vacant Residential  | 39S      | 22E   | 25      |
| 1129221317  | PIACQUADIO JOHN R              | 349 BUFFALO RIDGE RD, MCMURRAY, PA 15317          | GULLY CT, NORTH PORT, FL 34288    | Vacant Residential  | 39S      | 22E   | 25      |
| 1129221318  | SOUVENIR AUDREY V              | 502 CLEVELAND ST, BROOKLYN, NY 11208              | GULLY CT, NORTH PORT, FL 34288    | Vacant Residential  | 39S      | 22E   | 25      |
| 1129221319  | NEW VISTA PROPERTIES INC       | 1750 SW 4TH AVE, MIAMI, FL 33129                  | GULLY CT, NORTH PORT, FL 34288    | Vacant Residential  | 39S      | 22E   | 25      |
| 1129221320  | PERRY JESSICA ASHLEY SARAH     | 1817 JAMROS AVE, NORTH PORT, FL 34288             | BLUELEAF DR, NORTH PORT, FL 34288 | Vacant Residential  | 39S      | 22E   | 25      |
| 1129221401  | NGUYEN THANH N                 | 4125 CAROLWOOD DR, MELBOURNE, FL 32934            | FARVIEW DR, NORTH PORT, FL 34288  | Vacant Residential  | 39S      | 22E   | 25      |
| 1129221402  | NORTH PORT LOTS AND REAL PROPE | 8014 SW 135TH STREET RD, OCALA, FL 34473          | FARVIEW DR, NORTH PORT, FL 34288  | Vacant Residential  | 39S      | 22E   | 25      |
| 1129221403  | DAVIES WILLIAM R               | EL CASAR, GUADALAJARA 19170, SPAIN                | FARVIEW DR, NORTH PORT, FL 34288  | Vacant Residential  | 39S      | 22E   | 25      |
| 1129221404  | ALI MAJED SALEH A              | 12617 VICTORIA PLACE CIR # 108, ORLANDO, FL 32828 | FARVIEW DR, NORTH PORT, FL 34288  | Vacant Residential  | 39S      | 22E   | 25      |
| 1129221405  | SANTULLI ANTHONY               | 16 WELLINGTON DR, ENDICOTT, NY 13760              | FARVIEW DR, NORTH PORT, FL 34288  | Vacant Residential  | 39S      | 22E   | 25      |
| 1129221406  | NEW VISTA PROPERTIES INC       | 1750 SW 4TH AVE, MIAMI, FL 33129                  | FARVIEW DR, NORTH PORT, FL 34288  | Vacant Residential  | 39S      | 22E   | 25      |
| 1129221407  | NORTH PORT CITY OF             | 4970 CITY HALL BLVD, NORTH PORT, FL 34286         | FARVIEW DR, NORTH PORT, FL 34288  | Sewage disposal, solid waste, borrow pits, drainage reservoirs, waste land, marsh, sand dunes, swamps | 39S      | 22E   | 25      |

| Table A-8 - Peace River Reservoir #2 Maximum Reservoir Level Dam Breach                 |                                |  |                                    |   |          |       |         |
|---|--------------------------------|--|------------------------------------|---|----------|-------|---------|
| Sarasota County Residents and Businesses within 4 and 8 Hour Time to 1-Foot Flood Depth |                                |  |                                    |   |          |       |         |
| Account (Parcel ID)   | Owner Name                     | Owner Street Address                           | Location Address                   | Land Use  | Township | Range | Section |
| 1129221408  | MOBERLY KENTON D               | 6553 TIMBERWOLF CT, WEST CHESTER, OH 45069     | FARVIEW DR, NORTH PORT, FL 34288   | Vacant Residential  | 39S      | 22E   | 25      |
| 1129221409  | MOBERLY KENTON D               | 6553 TIMBERWOLF CT, WEST CHESTER, OH 45069     | FARVIEW DR, NORTH PORT, FL 34288   | Vacant Residential  | 39S      | 22E   | 25      |
| 1129221410  | EBLEN LARRY H                  | 17410 CANYON BOULDER, SAN ANTONIO, TX 78248    | FARVIEW DR, NORTH PORT, FL 34288   | Vacant Residential  | 39S      | 22E   | 25      |
| 1129221411  | LEARDI BETTINA (TTEE)          | 2539 RUGBY RD, MISSISSAUGA, ON                 | WELD CT, NORTH PORT, FL 34288      | Vacant Residential  | 39S      | 22E   | 25      |
| 1129221412  | GUARINO JOSEPH                 | 27 SCOTT ST, WOBURN, MA 1801                   | WELD CT, NORTH PORT, FL 34288      | Vacant Residential  | 39S      | 22E   | 25      |
| 1129221413  | SCHNEIDT VIRGINIA              | 9410 SQUIRREL HOLLOW LN, CHARLOTTE, NC 28270   | WELD CT, NORTH PORT, FL 34288      | Vacant Residential  | 39S      | 22E   | 25      |
| 1129221414  | ORR ANTHEA K                   | 114 CELLO LN, BYRON, GA 31008                  | WELD CT, NORTH PORT, FL 34288      | Vacant Residential  | 39S      | 22E   | 25      |
| 1129221415  | GROVER LAWRENCE                | 33452 OAK ST EXT, OCEAN VIEW, DE 19970         | WELD CT, NORTH PORT, FL 34288      | Vacant Residential  | 39S      | 22E   | 25      |
| 1129221416  | RANIERI DOMENIC F              | 63 PROSPECT ST, LUNENBURG, MA 1462             | WELD CT, NORTH PORT, FL 34288      | Vacant Residential  | 39S      | 22E   | 25      |
| 1129221417  | RANIERI MARCELLO A             | 15 SPRING RD, LONDONDERRY, NH 3053             | FARVIEW DR, NORTH PORT, FL 34288   | Vacant Residential  | 39S      | 22E   | 25      |
| 1129221418  | RANIERI ROMOALDO R             | 250 SHORE DR, SALEM, NH 3079                   | LOLOG CT, NORTH PORT, FL 34288     | Vacant Residential  | 39S      | 22E   | 25      |
| 1129221419  | TARIN TERESA                   | 2760 TUSKET AVE, NORTH PORT, FL 34286          | LOLOG CT, NORTH PORT, FL 34288     | Vacant Residential  | 39S      | 22E   | 25      |
| 1129221420  | GCS VENTURES LLC               | 4 WEEMS LN # 249, WINCHESTER, VA 22601         | LOLOG CT, NORTH PORT, FL 34288     | Vacant Residential  | 39S      | 22E   | 25      |
| 1129221421  | GCS VENTURES LLC               | 4 WEEMS LN # 249, WINCHESTER, VA 22601         | LOLOG CT, NORTH PORT, FL 34288     | Vacant Residential  | 39S      | 22E   | 25      |
| 1129221422  | NORTH PORT ROAD & DRAINAGE DIS | 4970 CITY HALL BLVD, NORTH PORT, FL 34286      | LOLOG CT, NORTH PORT, FL 34288     | Sewage disposal, solid waste, borrow pits, drainage reservoirs, waste land, marsh, sand dunes, swamps | 39S      | 22E   | 25      |
| 1129221423  | CHANNAPPA LIVING TRUST         | 1814 LANCEFORD CT, FRANKLIN, TN 37067          | LOLOG CT, NORTH PORT, FL 34288     | Vacant Residential  | 39S      | 22E   | 25      |
| 1129221424  | COURTNEY JR JOHN               | PO BOX 1201, NORWALK, CT 6856                  | LOLOG CT, NORTH PORT, FL 34288     | Vacant Residential  | 39S      | 22E   | 25      |
| 1129221425  | SIR PALADIN LLC                | 3554 OCEAN DR APT 1202, VERO BEACH, FL 32963   | LOLOG CT, NORTH PORT, FL 34288     | Vacant Residential  | 39S      | 22E   | 25      |
| 1129221426  | SCARPA JR FRANK                | 47 SUMMIT AVE, WINTHROP, MA 2152               | LOLOG CT, NORTH PORT, FL 34288     | Vacant Residential  | 39S      | 22E   | 25      |
| 1129221427  | KANG ELIZABETH                 | 2811 N WINDSOR DR, ARLINGTON HEIGHTS, IL 60004 | LOLOG CT, NORTH PORT, FL 34288     | Vacant Residential  | 39S      | 22E   | 25      |
| 1129221501  | BURTON EDWARD F                | 164 MARSEILLE DR, NAPLES, FL 34112             | FARVIEW DR, NORTH PORT, FL 34288   | Vacant Residential  | 39S      | 22E   | 25      |
| 1129221502  | WADERICH DENNIS L (TTEE)       | 4780 W HIDDEN VALLEY DR, SAVAGE, MN 55378      | CHEVALIER ST, NORTH PORT, FL 34288 | Vacant Residential  | 39S      | 22E   | 25      |
| 1129221503  | RIZZO LAWRENCE P               | 7 LANG RD, WINDSOR, CT 6095                    | CHEVALIER ST, NORTH PORT, FL 34288 | Vacant Residential  | 39S      | 22E   | 25      |
| 1129221504  | VAN TRUONG JIMMY L             | 9161 KINGS COVE CT, FORT MYERS, FL 33967       | CHEVALIER ST, NORTH PORT, FL 34288 | Vacant Residential  | 39S      | 22E   | 25      |



| Table A-8 - Peace River Reservoir #2 Maximum Reservoir Level Dam Breach                 |                                |  |                                       |   |          |       |         |
|---|--------------------------------|--|---------------------------------------|---|----------|-------|---------|
| Sarasota County Residents and Businesses within 4 and 8 Hour Time to 1-Foot Flood Depth |                                |  |                                       |   |          |       |         |
| Account (Parcel ID)   | Owner Name                     | Owner Street Address                                   | Location Address                      | Land Use  | Township | Range | Section |
| 1129221505  | NEW VISTA PROPERTIES INC       | 1750 SW 4TH AVE, MIAMI, FL 33129                       | CHEVALIER ST, NORTH PORT, FL 34288    | Vacant Residential  | 39S      | 22E   | 25      |
| 1129221506  | NEW VISTA PROPERTIES INC       | 1750 SW 4TH AVE, MIAMI, FL 33129                       | CHEVALIER ST, NORTH PORT, FL 34288    | Vacant Residential  | 39S      | 22E   | 25      |
| 1129221507  | RIBINSKAS ARTURAS              | 261 UNION ST, WEST SPRINGFIELD, MA 1089                | CHEVALIER ST, NORTH PORT, FL 34288    | Vacant Residential  | 39S      | 22E   | 25      |
| 1129221508  | LAST MINUTE LOTS LLC           | 5801 CONGRESS AVE, BOCA RATON, FL 33487                | CHEVALIER ST, NORTH PORT, FL 34288    | Vacant Residential  | 39S      | 22E   | 25      |
| 1129221509  | NORTH PORT CITY OF             | 4970 CITY HALL BLVD, NORTH PORT, FL 34286              | CHEVALIER ST, NORTH PORT, FL 34288    | Sewage disposal, solid waste, borrow pits, drainage reservoirs, waste land, marsh, sand dunes, swamps | 39S      | 22E   | 25      |
| 1129221510  | AIZENBERG ARIEH                | 5371 SARAPOINTE DR, SARASOTA, FL 34232                 | CHEVALIER ST, NORTH PORT, FL 34288    | Vacant Residential  | 39S      | 22E   | 25      |
| 1129221511  | TDP-FL LLC                     | 6200 ROCKSIDE WOODS BLVD # 215, INDEPENDENCE, OH 44131 | CHEVALIER ST, NORTH PORT, FL 34288    | Vacant Residential  | 39S      | 22E   | 25      |
| 1129221512  | SW FL CONSOLIDATED INVESTMENT  | 16078 WATERLEAF LN, FORT MYERS, FL 33908               | COTTAGEMAID ST, NORTH PORT, FL 34288  | Vacant Residential  | 39S      | 22E   | 25      |
| 1129221513  | SW FL CONSOLIDATED INVESTMENT  | 16078 WATERLEAF LN, FORT MYERS, FL 33908               | COTTAGEMAID ST, NORTH PORT, FL 34288  | Vacant Residential  | 39S      | 22E   | 25      |
| 1129221514  | CRAWFORD NORMAN F              | 720 GALLOWAY DR, FAYETTEVILLE, NC 28303                | COTTAGEMAID ST, NORTH PORT, FL 34288  | Vacant Residential  | 39S      | 22E   | 25      |
| 1129221515  | CRAWFORD NORMAN F              | 720 GALLOWAY DR, FAYETTEVILLE, NC 28303                | COTTAGEMAID ST, NORTH PORT, FL 34288  | Vacant Residential  | 39S      | 22E   | 25      |
| 1129221516  | SAVOPOULOS VASILIOS            | 4229 HOME AVE, STICKNEY, IL 60402                      | COTTAGEMAID ST, NORTH PORT, FL 34288  | Vacant Residential  | 39S      | 22E   | 25      |
| 1129221517  | SAVOPOULOS VASILIOS            | 4229 HOME AVE, STICKNEY, IL 60402                      | COTTAGEMAID ST, NORTH PORT, FL 34288  | Vacant Residential  | 39S      | 22E   | 25      |
| 1129221518  | PASCALL ALLISON                | 1750 SW 4TH AVE, MIAMI, FL 33129                       | COTTAGEMAID ST, NORTH PORT, FL 34288  | Vacant Residential  | 39S      | 22E   | 25      |
| 1129221519  | ZAMOR JOCELYN                  | 1750 SW 4TH AVE, MIAMI, FL 33129                       | COTTAGEMAID ST, NORTH PORT, FL 34288  | Vacant Residential  | 39S      | 22E   | 25      |
| 1129221520  | BANA PROPERTIES LLC            | 30 N GOULD ST STE R, SHERIDAN, WY 82801                | COTTAGEMAID ST, NORTH PORT, FL 34288  | Vacant Residential  | 39S      | 22E   | 25      |
| 1129221521  | OU GARY                        | 11811 RANGE LINE RD, PORT ST LUCIE, FL 34987           | COTTAGEMAID ST, NORTH PORT, FL 34288  | Vacant Residential  | 39S      | 22E   | 25      |
| 1129221522  | NORTH PORT ROAD & DRAINAGE DIS | 4970 CITY HALL BLVD, NORTH PORT, FL 34286              | EVENINGSTAR AVE, NORTH PORT, FL 34288 | Sewage disposal, solid waste, borrow pits, drainage reservoirs, waste land, marsh, sand dunes, swamps | 39S      | 22E   | 25      |
| 1129221601  | PLANT JOHN R                   | PO BOX 624, JENSEN BEACH, FL 34958                     | FARVIEW DR, NORTH PORT, FL 34288      | Vacant Residential  | 39S      | 22E   | 25      |
| 1129221602  | GRIFFEY POK H                  | 3960 SW 316TH ST, FEDERAL WAY, WA 98023                | PLUMLEAF TER, NORTH PORT, FL 34288    | Vacant Residential  | 39S      | 22E   | 25      |
| 1129221603  | THEISS LAURA A                 | 9700 GLEN HERON DR, BONITA SPRINGS, FL 34135           | PLUMLEAF TER, NORTH PORT, FL 34288    | Vacant Residential  | 39S      | 22E   | 25      |

| Table A-8 - Peace River Reservoir #2 Maximum Reservoir Level Dam Breach                 |                               |   |                                      |                    |          |       |         |
|---|-------------------------------|---|--------------------------------------|--------------------|----------|-------|---------|
| Sarasota County Residents and Businesses within 4 and 8 Hour Time to 1-Foot Flood Depth |                               |   |                                      |                    |          |       |         |
| Account (Parcel ID)   | Owner Name                    | Owner Street Address                              | Location Address                     | Land Use           | Township | Range | Section |
| 1129221604  | GFI INTERNATIONAL GROUP LLC   | PO BOX 1093, OSPREY, FL 34229                     | PLUMLEAF TER, NORTH PORT, FL 34288   | Vacant Residential | 39S      | 22E   | 25      |
| 1129221605  | MOCOMBE ANTOINE               | 355 NW 190TH ST, MIAMI, FL 33169                  | PLUMLEAF TER, NORTH PORT, FL 34288   | Vacant Residential | 39S      | 22E   | 25      |
| 1129221606  | RICHARDSON JOHN M             | 213 JACOBSTOWN COOKSTOWN RD, WRIGHTSTOWN, NJ 8562 | BRIARCLIFF AVE, NORTH PORT, FL 34288 | Vacant Residential | 39S      | 22E   | 25      |
| 1129221607  | GISE RICHARD A                | 23 CHEVIOT RD, SOUTHAMPTON, NY 11968              | CHEVALIER ST, NORTH PORT, FL 34288   | Vacant Residential | 39S      | 22E   | 25      |
| 1129221608  | M & D REAL ESTATE INVESTMENTS | 14050 SW 16TH ST, MIAMI, FL 33175                 | CHEVALIER ST, NORTH PORT, FL 34288   | Vacant Residential | 39S      | 22E   | 25      |
| 1129221609  | KADE GEORGE E                 | 5319 N WASHTENAW AVE UNIT 2S, CHICAGO, IL 60625   | CHEVALIER ST, NORTH PORT, FL 34288   | Vacant Residential | 39S      | 22E   | 25      |
| 1129221610  | RODRIGUES JOSE M              | 5 BINA PLACE, FORDS, NJ 8863                      | CHEVALIER ST, NORTH PORT, FL 34288   | Vacant Residential | 39S      | 22E   | 25      |
| 1129221611  | RODRIGUES JOSE M              | 5 BINA PLACE, FORDS, NJ 8863                      | FARVIEW DR, NORTH PORT, FL 34288     | Vacant Residential | 39S      | 22E   | 25      |
| 1129221701  | PARSON NICOLE DOMINIQUE       | 1478 E 94TH ST, BROOKLYN, NY 11236                | PLUMLEAF TER, NORTH PORT, FL 34288   | Vacant Residential | 39S      | 22E   | 25      |
| 1129221702  | ROSE ROBERT S                 | PO BOX 356, MIDWAY, AR 72651                      | PLUMLEAF TER, NORTH PORT, FL 34288   | Vacant Residential | 39S      | 22E   | 25      |
| 1129221703  | LANDAMERICA INC               | 13045 SOUTHAMPTON CT, CARMEL, IN 46032            | PLUMLEAF TER, NORTH PORT, FL 34288   | Vacant Residential | 39S      | 22E   | 25      |
| 1129221704  | BODIN NANCY                   | 5501 WISHING STAR LN, GREENACRES, FL 33463        | PLUMLEAF TER, NORTH PORT, FL 34288   | Vacant Residential | 39S      | 22E   | 25      |
| 1129221705  | NOLING-BRYANT JEAN            | 48 COUNTRY CLUB DR E, DESTIN, FL 32541            | PLUMLEAF TER, NORTH PORT, FL 34288   | Vacant Residential | 39S      | 22E   | 25      |
| 1129221706  | HOLLY JAMES                   | 1692 SAN MARCO RD, MARCO ISLAND, FL 34145         | PLUMLEAF TER, NORTH PORT, FL 34288   | Vacant Residential | 39S      | 22E   | 25      |
| 1129221707  | ST LAURENT JEFFREY W (TTEE)   | 1 EAGLE CT, GREENLAND, NH 3840                    | FARVIEW DR, NORTH PORT, FL 34288     | Vacant Residential | 39S      | 22E   | 25      |
| 1129221708  | ST LAURENT JEFFREY W (TTEE)   | 1 EAGLE CT, GREENLAND, NH 3840                    | FARVIEW DR, NORTH PORT, FL 34288     | Vacant Residential | 39S      | 22E   | 25      |
| 1129221709  | Q SMITH HOMES LLC             | 1985 CEDAR BRIDGE AVE STE 1, LAKEWOOD, NJ 8701    | FARVIEW DR, NORTH PORT, FL 34288     | Vacant Residential | 39S      | 22E   | 25      |
| 1129221710  | RIVERA LEONARDO JR            | 5358 ILLAN RD, NORTH PORT, FL 34291               | FARVIEW DR, NORTH PORT, FL 34288     | Vacant Residential | 39S      | 22E   | 25      |
| 1129221711  | LINDA ROSE KLIMEIKA REVOCABLE | 19429 GULFSTREAM DR, JUPITER, FL 33469            | FARVIEW DR, NORTH PORT, FL 34288     | Vacant Residential | 39S      | 22E   | 25      |
| 1129221712  | RIVERA ANGEL C                | 532 GREGORY AVE # 1, PASSAIC, NJ 7055             | FARVIEW DR, NORTH PORT, FL 34288     | Vacant Residential | 39S      | 22E   | 25      |
| 1129221713  | SOUSA MANUEL D                | 46 LOWELL RD, HUDSON, NH 3051                     | BRIARCLIFF AVE, NORTH PORT, FL 34288 | Vacant Residential | 39S      | 22E   | 25      |
| 1129221714  | COLWELL LISA M                | 7141 BECKWITH AVE, NORTH PORT, FL 34291           | BRIARCLIFF AVE, NORTH PORT, FL 34288 | Vacant Residential | 39S      | 22E   | 25      |

| Table A-8 - Peace River Reservoir #2 Maximum Reservoir Level Dam Breach                 |                                |   |                                      |   |          |       |         |
|---|--------------------------------|---|--------------------------------------|---|----------|-------|---------|
| Sarasota County Residents and Businesses within 4 and 8 Hour Time to 1-Foot Flood Depth |                                |   |                                      |   |          |       |         |
| Account (Parcel ID)   | Owner Name                     | Owner Street Address                            | Location Address                     | Land Use  | Township | Range | Section |
| 1129221827  | NORTH PORT ROAD & DRAINAGE DIS | 4970 CITY HALL BLVD, NORTH PORT, FL 34286       | CANDLELIGHT RD, NORTH PORT, FL 34288 | Sewage disposal, solid waste, borrow pits, drainage reservoirs, waste land, marsh, sand dunes, swamps | 39S      | 22E   | 25      |
| 1129221828  | DE CICCIO MELINDA              | 45 TRILLIUM DR, AURORA, ON                      | CANDLELIGHT RD, NORTH PORT, FL 34288 | Vacant Residential  | 39S      | 22E   | 25      |
| 1129221829  | WEINER LAWRENCE                | 10250 KEY PLUM ST, PLANTATION, FL 33324         | CANDLELIGHT RD, NORTH PORT, FL 34288 | Vacant Residential  | 39S      | 22E   | 25      |
| 1129221830  | WEINER LAWRENCE D              | 10250 KEY PLUM ST, PLANTATION, FL 33324         | CANDLELIGHT RD, NORTH PORT, FL 34288 | Vacant Residential  | 39S      | 22E   | 25      |
| 1129221831  | PICK JEFFERY C                 | 5700 ERIE RD, PARRISH, FL 34219                 | FARVIEW DR, NORTH PORT, FL 34288     | Vacant Residential  | 39S      | 22E   | 25      |
| 1129221832  | NEW VISTA PROPERTIES INC       | 1750 SW 4TH AVE, MIAMI, FL 33129                | FARVIEW DR, NORTH PORT, FL 34288     | Vacant Residential  | 39S      | 22E   | 25      |
| 1129221833  | PATEL GORDHAN J                | 1201 CHELSEA RD, KNOXVILLE, TN 37922            | FARVIEW DR, NORTH PORT, FL 34288     | Vacant Residential  | 39S      | 22E   | 25      |
| 1129221834  | CLOUTIER PROPERTIES LLC        | 692 WHIPPOORWILL TER, WEST PALM BEACH, FL 33411 | FARVIEW DR, NORTH PORT, FL 34288     | Vacant Residential  | 39S      | 22E   | 25      |
| 1129221835  | NORTH PORT CITY OF             | 4970 CITY HALL BLVD, NORTH PORT, FL 34286       | FARVIEW DR, NORTH PORT, FL 34288     | Sewage disposal, solid waste, borrow pits, drainage reservoirs, waste land, marsh, sand dunes, swamps | 39S      | 22E   | 25      |
| 1129221836  | LASTER III CHARLES R           | 628 CHERRINGTON RD, WESTERVILLE, OH 43081       | FARVIEW DR, NORTH PORT, FL 34288     | Vacant Residential  | 39S      | 22E   | 25      |
| 1129221837  | FEIG JOSEPH A                  | 2552 SW GREENWICH WAY, PALM CITY, FL 34990      | FARVIEW DR, NORTH PORT, FL 34288     | Vacant Residential  | 39S      | 22E   | 25      |
| 1129221838  | DAN TOTSU LLC                  | 815 US HIGHWAY 395 N, CARSON CITY, NV 89704     | FARVIEW DR, NORTH PORT, FL 34288     | Vacant Residential  | 39S      | 22E   | 25      |
| 1129221839  | WALLERSTEIN DAVID L            | 3001 CAMBRIDGE PL NW, WASHINGTON, DC 20007      | FARVIEW DR, NORTH PORT, FL 34288     | Vacant Residential  | 39S      | 22E   | 25      |
| 1129221840  | KATHLEEN F CONLEY TRUST        | 356 3RD ST S, BAYPORT, MN 55003                 | FARVIEW DR, NORTH PORT, FL 34288     | Vacant Residential  | 39S      | 22E   | 25      |
| 1129221841  | FEIG JOSEPH A                  | 2552 SW GREENWICH WAY, PALM CITY, FL 34990      | FARVIEW DR, NORTH PORT, FL 34288     | Vacant Residential  | 39S      | 22E   | 25      |
| 1129221905  | JANTON SHERNER SHASHERLA       | 5400 NW 16TH ST, LAUNDERHILL, FL 33313          | TAHOE CT, NORTH PORT, FL 34288       | Vacant Residential  | 39S      | 22E   | 25      |
| 1129221906  | PALMISANO RALPH                | 388 S MAIN ST STE 402, AKRON, OH 44311          | TAHOE CT, NORTH PORT, FL 34288       | Vacant Residential  | 39S      | 22E   | 25      |
| 1129221907  | ROJO BEN E J                   | 702 ARCTIC AVE, NORTH CAPE MAY, NJ 8204         | TAHOE CT, NORTH PORT, FL 34288       | Vacant Residential  | 39S      | 22E   | 25      |
| 1129221908  | HUCKE KEVIN                    | 20 BECKY THATCHER DR, SAINT CHARLES, MO 63303   | BRIARCLIFF AVE, NORTH PORT, FL 34288 | Vacant Residential  | 39S      | 22E   | 25      |
| 1129221909  | BUI QUANG V                    | 33990 BERMONT RD, PUNTA GORDA, FL 33982         | FARVIEW DR, NORTH PORT, FL 34288     | Vacant Residential  | 39S      | 22E   | 25      |
| 1129221910  | STASHIN PHILLIP D              | 7241 SOUTHPORT DRIVE, BOYNTON BEACH, FL 33472   | FARVIEW DR, NORTH PORT, FL 34288     | Vacant Residential  | 39S      | 22E   | 25      |

| Table A-8 - Peace River Reservoir #2 Maximum Reservoir Level Dam Breach                 |                                |  |                                      |                    |          |       |         |
|---|--------------------------------|--|--------------------------------------|--------------------|----------|-------|---------|
| Sarasota County Residents and Businesses within 4 and 8 Hour Time to 1-Foot Flood Depth |                                |  |                                      |                    |          |       |         |
| Account (Parcel ID)   | Owner Name                     | Owner Street Address                                   | Location Address                     | Land Use           | Township | Range | Section |
| 1129221911  | SUMNER ROBERT W                | 341 RAVEN RD, PINEY CREEK, NC 28663                    | FARVIEW DR, NORTH PORT, FL 34288     | Vacant Residential | 39S      | 22E   | 25      |
| 1129221912  | CHAPEL DANIELLE                | 1120 CHEMIN DE SAUVECAN, 13320 BOUC BEL AIR, FRANCE    | FARVIEW DR, NORTH PORT, FL 34288     | Vacant Residential | 39S      | 22E   | 25      |
| 1129221913  | CHAPEL DANIELLE                | 1120 CHEMIN DE SAUVECAN, 13320 BOUC BEL AIR, FRANCE    | FARVIEW DR, NORTH PORT, FL 34288     | Vacant Residential | 39S      | 22E   | 25      |
| 1129221914  | SPEER CHRISTINE (TTEE)         | PO BOX 2734, BONITA SPRINGS, FL 34133                  | CANDLELIGHT RD, NORTH PORT, FL 34288 | Vacant Residential | 39S      | 22E   | 25      |
| 1129221915  | GOMEZ ILCE                     | 19313 EAGLE RUN, GROVELAND, FL 34736                   | CANDLELIGHT RD, NORTH PORT, FL 34288 | Vacant Residential | 39S      | 22E   | 25      |
| 1129221916  | ARMBRUSTER NICOLE              | PO BOX 966, HOLBROOK, AZ 85025                         | CANDLELIGHT RD, NORTH PORT, FL 34288 | Vacant Residential | 39S      | 22E   | 25      |
| 1129221917  | MILLER MYRON                   | 261 E COUNTY ROAD 600 N, TUSCOLA, IL 61953             | CANDLELIGHT RD, NORTH PORT, FL 34288 | Vacant Residential | 39S      | 22E   | 25      |
| 1129222101  | NEW VISTA PROPERTIES INC       | 1750 SW 4TH AVE, MIAMI, FL 33129                       | RUBYDUST TER, NORTH PORT, FL 34288   | Vacant Residential | 39S      | 22E   | 25      |
| 1129222102  | MACAM FAMILY 2001 DECLARATION  | 1615 W EUCLID AVE, ARLINGTON HTS, IL 60005             | RUBYDUST TER, NORTH PORT, FL 34288   | Vacant Residential | 39S      | 22E   | 25      |
| 1129222103  | C C PROPERTIES & LANDS DEVELOP | PO BOX 1121, 47111 RAMAT HASHARON, ISRAEL              | FIREBIRD RD, NORTH PORT, FL 34288    | Vacant Residential | 39S      | 22E   | 25      |
| 1129222104  | SCARPINO FRANK                 | 7723 31ST ST E, SARASOTA, FL 34243                     | FIREBIRD RD, NORTH PORT, FL 34288    | Vacant Residential | 39S      | 22E   | 25      |
| 1129222105  | KANGVANVONGSA BOONRUAN         | 2737 W RASCHER AVE, CHICAGO, IL 60625                  | FIREBIRD RD, NORTH PORT, FL 34288    | Vacant Residential | 39S      | 22E   | 25      |
| 1129222106  | NEW VISTA PROPERTIES INC       | 1750 SW 4TH AVE, MIAMI, FL 33129                       | FIREBIRD RD, NORTH PORT, FL 34288    | Vacant Residential | 39S      | 22E   | 25      |
| 1129222120  | PAULTRE GHISLAINE              | 4525 LONGFELLOW ST, HYATTSVILLE, MD 20781              | RIMU CT, NORTH PORT, FL 34288        | Vacant Residential | 39S      | 22E   | 25      |
| 1129222121  | TONG DEREK                     | 25 DEERFIELD RD, EAST BRUNSWICK, NJ 8816               | RIMU CT, NORTH PORT, FL 34288        | Vacant Residential | 39S      | 22E   | 25      |
| 1129222210  | RUSNAK CHRISTOPHER             | 2670 JOSEPH AVE, DES PLAINES, IL 60018                 | KIMBERLY DR, NORTH PORT, FL 34288    | Vacant Residential | 39S      | 22E   | 25      |
| 1129222211  | CHIN WILSON B                  | AGINCOURT, TORONTO, ON                                 | KIMBERLY DR, NORTH PORT, FL 34288    | Vacant Residential | 39S      | 22E   | 25      |
| 1129222212  | CHIN WILSON G                  | AGINCOURT, TORONTO, ON                                 | KIMBERLY DR, NORTH PORT, FL 34288    | Vacant Residential | 39S      | 22E   | 25      |
| 1129222213  | NEW VISTA PROPERTIES INC       | 1750 SW 4TH AVE, MIAMI, FL 33129                       | KIMBERLY DR, NORTH PORT, FL 34288    | Vacant Residential | 39S      | 22E   | 25      |
| 1129222214  | PHILP EON                      | 265 ELM AVE, TEANECK, NJ 7666                          | KIMBERLY DR, NORTH PORT, FL 34288    | Vacant Residential | 39S      | 22E   | 25      |
| 1129222215  | SADUQ MUHAMMAD TAHIR           | JAZEERA AL HAMRA, RAS AL KHALMAH, UNITED ARAB EMIRATES | FIREBIRD RD, NORTH PORT, FL 34288    | Vacant Residential | 39S      | 22E   | 25      |
| 1129222216  | BACCAY MARIE                   | 870 INGRAM PLACE, DES PLAINES, IL 60016                | FIREBIRD RD, NORTH PORT, FL 34288    | Vacant Residential | 39S      | 22E   | 25      |
| 1129222217  | RUTHERFORD IRENE               | 780 REST ACRES RD, BRANTFORD, ON                       | RUBYDUST TER, NORTH PORT, FL 34288   | Vacant Residential | 39S      | 22E   | 25      |

| Table A-8 - Peace River Reservoir #2 Maximum Reservoir Level Dam Breach                 |                                |   |                                     |                    |          |       |         |
|---|--------------------------------|---|-------------------------------------|--------------------|----------|-------|---------|
| Sarasota County Residents and Businesses within 4 and 8 Hour Time to 1-Foot Flood Depth |                                |   |                                     |                    |          |       |         |
| Account (Parcel ID)   | Owner Name                     | Owner Street Address                            | Location Address                    | Land Use           | Township | Range | Section |
| 112922218   | NEW VISTA PROPERTIES INC       | 1750 SW 4TH AVE, MIAMI, FL 33129                | RUBYDUST TER, NORTH PORT, FL 34288  | Vacant Residential | 39S      | 22E   | 25      |
| 112922219   | NORTH PORT LOTS AND REAL PROPE | 8014 SW 135TH STREET RD, OCALA, FL 34473        | RUBYDUST TER, NORTH PORT, FL 34288  | Vacant Residential | 39S      | 22E   | 25      |
| 112922220   | NEW VISTA PROPERTIES INC       | 1750 SW 4TH AVE, MIAMI, FL 33129                | RUBYDUST TER, NORTH PORT, FL 34288  | Vacant Residential | 39S      | 22E   | 25      |
| 1129222301  | NALDOZA FE                     | 1802 THORNWOOD LN, MT PROSPECT, IL 60056        | CHEEK LN, NORTH PORT, FL 34288      | Vacant Residential | 39S      | 22E   | 25      |
| 1129222302  | KOVACS RUTH W                  | 3261 BRENNER RD, BARBERTON, OH 44203            | CHEEK LN, NORTH PORT, FL 34288      | Vacant Residential | 39S      | 22E   | 25      |
| 1129222303  | CLOEN CHRISTIAN                | 4807 NE 17TH TER, OAKLAND PARK, FL 33334        | CHEEK LN, NORTH PORT, FL 34288      | Vacant Residential | 39S      | 22E   | 25      |
| 1129222304  | CHUNG SUH F                    | 5044 PALMER MILL RD, CLIFTON HEIGHTS, PA 19018  | CHEEK LN, NORTH PORT, FL 34288      | Vacant Residential | 39S      | 22E   | 25      |
| 1129222305  | AIZENBERG ARIEH                | 5371 SARAPOINTE DR, SARASOTA, FL 34232          | CHEEK LN, NORTH PORT, FL 34288      | Vacant Residential | 39S      | 22E   | 25      |
| 1129222306  | VOJNIKA MAZLUM                 | 30 E MAIN ST, MAPLE SHADE, NJ 8052              | CHEEK LN, NORTH PORT, FL 34288      | Vacant Residential | 39S      | 22E   | 25      |
| 1129222307  | STOLL GEORGE                   | 500 S PHILADELPHIA AVE, OCEAN CITY, MD 21842    | FIREBIRD RD, NORTH PORT, FL 34288   | Vacant Residential | 39S      | 22E   | 25      |
| 1129222308  | SW FLORIDA CONSOLIDATED INVEST | 16078 WATERLEAF LN, FORT MYERS, FL 33908        | KIMBERLY DR, NORTH PORT, FL 34288   | Vacant Residential | 39S      | 22E   | 25      |
| 1129222309  | LIU PAUL (TTEE)                | 1574 29TH AVE, SAN FRANCISCO, CA 94122          | KIMBERLY DR, NORTH PORT, FL 34288   | Vacant Residential | 39S      | 22E   | 25      |
| 1129222310  | NEW VISTA PROPERTIES INC       | 1750 SW 4TH AVE, MIAMI, FL 33129                | KIMBERLY DR, NORTH PORT, FL 34288   | Vacant Residential | 39S      | 22E   | 25      |
| 1129222311  | TAX CERTIFICATE REDEMPTIONS IN | PO BOX 403006, MIAMI BEACH, FL 33140            | KIMBERLY DR, NORTH PORT, FL 34288   | Vacant Residential | 39S      | 22E   | 25      |
| 1129222312  | USA LAND HOLDINGS LLC          | 13415 BURTON TER, WELLINGTON, FL 33414          | KIMBERLY DR, NORTH PORT, FL 34288   | Vacant Residential | 39S      | 22E   | 25      |
| 1129222313  | PARK YUN JA                    | 40 MICHAEL ROBERTS CT, PEARL RIVER, NY 10965    | KIMBERLY DR, NORTH PORT, FL 34288   | Vacant Residential | 39S      | 22E   | 25      |
| 1129222408  | KERR MAXINE V                  | 1750 SW 4TH AVE, MIAMI, FL 33129                | FIREBIRD RD, NORTH PORT, FL 34288   | Vacant Residential | 39S      | 22E   | 25      |
| 1129222409  | BARCLIFF SUE-TZE               | 7757 GREEN VALLEY RD, WYNCOTE, PA 19095         | CHEEK LN, NORTH PORT, FL 34288      | Vacant Residential | 39S      | 22E   | 25      |
| 1129222410  | NORTH PORT LOTS AND REAL PROPE | 8014 SW 135TH STREET RD, OCALA, FL 34473        | CHEEK LN, NORTH PORT, FL 34288      | Vacant Residential | 39S      | 22E   | 25      |
| 1129223501  | TARPON IV LLC                  | 18305 BISCAYNE BLVD STE 400, AVENTURA, FL 33160 | BEAD CT, NORTH PORT, FL 34288       | Vacant Residential | 39S      | 22E   | 25      |
| 1129223502  | LAMBERT CASTON                 | 65 ELLINGTON ST, EAST ORANGE, NJ 7017           | ROSEQUEEN CIR, NORTH PORT, FL 34288 | Vacant Residential | 39S      | 22E   | 25      |
| 1129223503  | KANG MAM W                     | 881 REYNARDS RUN, BLUE BELL, PA 19422           | ROSEQUEEN CIR, NORTH PORT, FL 34288 | Vacant Residential | 39S      | 22E   | 25      |
| 1129223504  | CORREA LEONOR                  | 1808 WEST ST, UNION CITY, NJ 7087               | FARVIEW DR, NORTH PORT, FL 34288    | Vacant Residential | 39S      | 22E   | 25      |

**Table A-8 - Peace River Reservoir #2 Maximum Reservoir Level Dam Breach**

**Sarasota County Residents and Businesses within 4 and 8 Hour Time to 1-Foot Flood Depth**

| Account (Parcel ID) | Owner Name                     | Owner Street Address                                     | Location Address                    | Land Use  | Township | Range | Section |
|---------------------|--------------------------------|--|-------------------------------------|---|----------|-------|---------|
| 1129223505          | B&L NORTH PORT LLC             | 829 SHORE DR, BOYNTON BEACH, FL 33435                    | FARVIEW DR, NORTH PORT, FL 34288    | Vacant Residential  | 39S      | 22E   | 25      |
| 1129223512          | K & N PROPERTY INVESTMENTS LLC | PO BOX 32943, PALM BEACH GARDENS, FL 33420               | ROSEQUEEN CIR, NORTH PORT, FL 34288 | Vacant Residential  | 39S      | 22E   | 25      |
| 1129223513          | K & N PROPERTY INVESTMENTS LLC | PO BOX 32943, PALM BEACH GARDENS, FL 33420               | ROSEQUEEN CIR, NORTH PORT, FL 34288 | Vacant Residential  | 39S      | 22E   | 25      |
| 1129223514          | CURTIS ANTHONY                 | 1750 SW 4TH AVE, MIAMI, FL 33129                         | ROSEQUEEN CIR, NORTH PORT, FL 34288 | Vacant Residential  | 39S      | 22E   | 25      |
| 1129223515          | RODRIQUEZ-TORRES RAUL          | 164 SE OSPREY RIDGE, PORT ST LUCIE, FL 34984             | ROSEQUEEN CIR, NORTH PORT, FL 34288 | Vacant Residential  | 39S      | 22E   | 25      |
| 1129223516          | KAHN ALLA (TTEE)               | 1037 CENTRAL AVE, HIGHLAND PARK, IL 60035                | ROSEQUEEN CIR, NORTH PORT, FL 34288 | Vacant Residential  | 39S      | 22E   | 25      |
| 1129223517          | A S K OF JC LLC                | 13427 BLUE HERON BEACH DR UNIT 2-1103, ORLANDO, FL 32821 | ROSEQUEEN CIR, NORTH PORT, FL 34288 | Vacant Residential  | 39S      | 22E   | 25      |
| 1129223518          | JOHNSON ROBERT L               | 23 KELLEY ST, MEDWAY, MA 2053                            | ROSEQUEEN CIR, NORTH PORT, FL 34288 | Vacant Residential  | 39S      | 22E   | 25      |
| 1129223519          | VANCO INTERNATIONALE LLC       | 775 SW MUNJACK CIR, PORT ST LUCIE, FL 34986              | BEAD CT, NORTH PORT, FL 34288       | Vacant Residential  | 39S      | 22E   | 25      |
| 1129223520          | KINGFISHER INVESTMENTS LLC     | 1662 FORTUNA ST, SARASOTA, FL 34239                      | BEAD CT, NORTH PORT, FL 34288       | Vacant Residential  | 39S      | 22E   | 25      |
| 1129223521          | WALRATH PETER S                | 2325 DESOTO RD, SARASOTA, FL 34234                       | BEAD CT, NORTH PORT, FL 34288       | Vacant Residential  | 39S      | 22E   | 25      |
| 1129223522          | MS FIELD GROUP LLC             | 1518 100TH ST S, TACOMA, WA 98444                        | BEAD CT, NORTH PORT, FL 34288       | Vacant Residential  | 39S      | 22E   | 25      |
| 1129223615          | TURLEY LAVERL E                | 2169 IRISH RD, FORT SCOTT, KS 66701                      | ROSEQUEEN CIR, NORTH PORT, FL 34288 | Vacant Residential  | 39S      | 22E   | 25      |
| 1129223616          | CASTIGLIONE MARIE              | 829 KEITH LN, WEST ISLIP, NY 11795                       | ROSEQUEEN CIR, NORTH PORT, FL 34288 | Vacant Residential  | 39S      | 22E   | 25      |
| 1129223617          | NORTH PORT ROAD & DRAINAGE DIS | 4970 CITY HALL BLVD, NORTH PORT, FL 34286                | ROSEQUEEN CIR, NORTH PORT, FL 34288 | Sewage disposal, solid waste, borrow pits, drainage reservoirs, waste land, marsh, sand dunes, swamps | 39S      | 22E   | 25      |
| 1129223618          | NORTH PORT ROAD & DRAINAGE DIS | 4970 CITY HALL BLVD, NORTH PORT, FL 34286                | ROSEQUEEN CIR, NORTH PORT, FL 34288 | Sewage disposal, solid waste, borrow pits, drainage reservoirs, waste land, marsh, sand dunes, swamps | 39S      | 22E   | 25      |
| 1129223619          | KORB ROBIN                     | 2803 PRITCHER MANOR CT, LITHIA, FL 33547                 | ROSEQUEEN CIR, NORTH PORT, FL 34288 | Vacant Residential  | 39S      | 22E   | 25      |
| 1129223620          | KORB ROBIN                     | 2803 PRITCHER MANOR CT, LITHIA, FL 33547                 | NOPO CT, NORTH PORT, FL 34288       | Vacant Residential  | 39S      | 22E   | 25      |
| 1129223621          | DE GAETANO SR DONALD J         | 332 SHORE DR, ELLENTON, FL 34222                         | NOPO CT, NORTH PORT, FL 34288       | Vacant Residential  | 39S      | 22E   | 25      |
| 1129223622          | NORTH PORT ROAD & DRAINAGE DIS | 4970 CITY HALL BLVD, NORTH PORT, FL 34286                | NOPO CT, NORTH PORT, FL 34288       | Sewage disposal, solid waste, borrow pits, drainage reservoirs, waste land, marsh, sand dunes, swamps | 39S      | 22E   | 25      |

| Table A-8 - Peace River Reservoir #2 Maximum Reservoir Level Dam Breach                 |                                |   |                                     |   |          |       |         |
|---|--------------------------------|---|-------------------------------------|---|----------|-------|---------|
| Sarasota County Residents and Businesses within 4 and 8 Hour Time to 1-Foot Flood Depth |                                |   |                                     |   |          |       |         |
| Account (Parcel ID)   | Owner Name                     | Owner Street Address                            | Location Address                    | Land Use  | Township | Range | Section |
| 1129223623  | NORTH PORT ROAD & DRAINAGE DIS | 4970 CITY HALL BLVD, NORTH PORT, FL 34286       | NOPO CT, NORTH PORT, FL 34288       | Sewage disposal, solid waste, borrow pits, drainage reservoirs, waste land, marsh, sand dunes, swamps | 39S      | 22E   | 25      |
| 1129223624  | WRIGHT TREVOR L                | 1402 TWIN RIVERS BLVD, OVIEDO, FL 32766         | NOPO CT, NORTH PORT, FL 34288       | Vacant Residential  | 39S      | 22E   | 25      |
| 1129223625  | JOHNSON BARBARA F              | 520 CAULKS HILL RD, SAINT CHARLES, MO 63304     | ROSEQUEEN CIR, NORTH PORT, FL 34288 | Vacant Residential  | 39S      | 22E   | 25      |
| 1129223626  | NOEL NAZERINE                  | 1750 SW 4TH AVE, MIAMI, FL 33129                | ROSEQUEEN CIR, NORTH PORT, FL 34288 | Vacant Residential  | 39S      | 22E   | 25      |
| 1129223627  | LAVERCIER MARYSE               | 210 ROLLING GREEN AVE, NEW CASTLE, DE 19720     | ROSEQUEEN CIR, NORTH PORT, FL 34288 | Vacant Residential  | 39S      | 22E   | 25      |
| 1129223628  | FLORES CELSO E                 | 9445 ADELAIDE DR, JACKSONVILLE, FL 32244        | ROSEQUEEN CIR, NORTH PORT, FL 34288 | Vacant Residential  | 39S      | 22E   | 25      |
| 1129223629  | NEW VISTA PROPERTIES INC       | 1750 SW 4TH AVE, MIAMI, FL 33129                | ROSEQUEEN CIR, NORTH PORT, FL 34288 | Vacant Residential  | 39S      | 22E   | 25      |
| 1129223630  | SANDOVAL ROBERTO               | 3318 NEW YORK AVE APT 37, UNION CITY, NJ 7087   | ROSEQUEEN CIR, NORTH PORT, FL 34288 | Vacant Residential  | 39S      | 22E   | 25      |
| 1129223631  | GONZALEZ JOSE                  | 2094 SANDTOWN RD, FELTON, DE 19943              | ROSEQUEEN CIR, NORTH PORT, FL 34288 | Vacant Residential  | 39S      | 22E   | 25      |
| 1129223632  | STANDING ELIZABETH             | 2 WINDJAMMER CRESCENT, CHARLOTTETOWN, PE        | ROSEQUEEN CIR, NORTH PORT, FL 34288 | Vacant Residential  | 39S      | 22E   | 25      |
| 1129223633  | ASHRAF JAMAL                   | 1500 SPRUCE CT, LOMBARD, IL 60148               | ROSEQUEEN CIR, NORTH PORT, FL 34288 | Vacant Residential  | 39S      | 22E   | 25      |
| 1129223701  | HOSKINS ANNA                   | 3915 GLENN AVE, COVINGTON, KY 41015             | FARVIEW DR, NORTH PORT, FL 34288    | Vacant Residential  | 39S      | 22E   | 25      |
| 1129223702  | HOSKINS ANNA                   | 3915 GLENN AVE, COVINGTON, KY 41015             | FARVIEW DR, NORTH PORT, FL 34288    | Vacant Residential  | 39S      | 22E   | 25      |
| 1129223703  | TARPON IV LLC                  | 18305 BISCAYNE BLVD STE 400, AVENTURA, FL 33160 | FARVIEW DR, NORTH PORT, FL 34288    | Vacant Residential  | 39S      | 22E   | 25      |
| 1129223704  | VIOLA APOLONIA M               | 313-3315 JAMES MOWATT TRAIL SW, EDMONTON, AB    | FARVIEW DR, NORTH PORT, FL 34288    | Vacant Residential  | 39S      | 22E   | 25      |
| 1129223705  | MILLICAN THOMAS J              | 7021 OXFORD CIR, NORTH PORT, FL 34287           | FARVIEW DR, NORTH PORT, FL 34288    | Vacant Residential  | 39S      | 22E   | 25      |
| 1129223706  | AZEEZ SHIRINE                  | 9452 220TH ST, QUEENS VILLAGE, NY 11428         | KIMBERLY DR, NORTH PORT, FL 34288   | Vacant Residential  | 39S      | 22E   | 25      |
| 1129223707  | CARDOSO RUI G                  | 304 SLOCUM RD, N DARTMOUTH, MA 2747             | FIREBIRD RD, NORTH PORT, FL 34288   | Vacant Residential  | 39S      | 22E   | 25      |
| 1129223708  | MC LAREN ANDREW                | 1750 SW 4TH AVE, MIAMI, FL 33129                | FIREBIRD RD, NORTH PORT, FL 34288   | Vacant Residential  | 39S      | 22E   | 25      |
| 1129223709  | SOUTH COLLIER ONE INC          | 661 S COLLIER BLVD, MARCO ISLAND, FL 34145      | FIREBIRD RD, NORTH PORT, FL 34288   | Vacant Residential  | 39S      | 22E   | 25      |
| 1129223710  | GOUVEIA CLIVE F                | 414 ELDON DR, BROOMALL, PA 19008                | FIREBIRD RD, NORTH PORT, FL 34288   | Vacant Residential  | 39S      | 22E   | 25      |
| 1129223711  | SUSCA VITO M                   | 3127 ROYAL TUSCAN LN, VALRICO, FL 33594         | ROYALRED AVE, NORTH PORT, FL 34288  | Vacant Residential  | 39S      | 22E   | 25      |

| Table A-8 - Peace River Reservoir #2 Maximum Reservoir Level Dam Breach                 |                          |   |                                      |                    |          |       |         |
|---|--------------------------|---|--------------------------------------|--------------------|----------|-------|---------|
| Sarasota County Residents and Businesses within 4 and 8 Hour Time to 1-Foot Flood Depth |                          |   |                                      |                    |          |       |         |
| Account (Parcel ID)   | Owner Name               | Owner Street Address                                  | Location Address                     | Land Use           | Township | Range | Section |
| 1129223801  | STEPHENS THOMAS S        | 143 NE 90TH ST, EL PORTAL, FL 33138                   | FARVIEW DR, NORTH PORT, FL 34288     | Vacant Residential | 39S      | 22E   | 25      |
| 1129223802  | WILKINS MICHAEL G        | 36 SCHOOL LN, WATERTOWN, MA 2472                      | FARVIEW DR, NORTH PORT, FL 34288     | Vacant Residential | 39S      | 22E   | 25      |
| 1129223803  | KANG HO S                | 680 CHATHAM LN, BLUE BELL, PA 19422                   | FARVIEW DR, NORTH PORT, FL 34288     | Vacant Residential | 39S      | 22E   | 25      |
| 1129223804  | CAPORALE ALBERT J        | 987 TANAGER RD, VENICE, FL 34293                      | FARVIEW DR, NORTH PORT, FL 34288     | Vacant Residential | 39S      | 22E   | 25      |
| 1129223805  | LU MARINA                | 1750 SW 4TH AVE, MIAMI, FL 33129                      | FARVIEW DR, NORTH PORT, FL 34288     | Vacant Residential | 39S      | 22E   | 25      |
| 1129223806  | ZOU WEN JIAN             | 180 MULBERRY ST APT 2R, NEW YORK, NY 10012            | FARVIEW DR, NORTH PORT, FL 34288     | Vacant Residential | 39S      | 22E   | 25      |
| 1129223807  | NEW VISTA PROPERTIES INC | 1750 SW 4TH AVE, MIAMI, FL 33129                      | BRIARCLIFF AVE, NORTH PORT, FL 34288 | Vacant Residential | 39S      | 22E   | 25      |
| 1129223808  | NEW VISTA PROPERTIES INC | 1750 SW 4TH AVE, MIAMI, FL 33129                      | FIREBIRD RD, NORTH PORT, FL 34288    | Vacant Residential | 39S      | 22E   | 25      |
| 1129223809  | ATCHISON THOMAS J        | 2970 VINCENT RD, SILVER LAKE, OH 44224                | FIREBIRD RD, NORTH PORT, FL 34288    | Vacant Residential | 39S      | 22E   | 25      |
| 1129223810  | SALERMO LETICIA R        | 732 VAN BUREN AVE, ELIZABETH, NJ 7201                 | FIREBIRD RD, NORTH PORT, FL 34288    | Vacant Residential | 39S      | 22E   | 25      |
| 1129223811  | NEW VISTA PROPERTIES INC | 1750 SW 4TH AVE, MIAMI, FL 33129                      | FIREBIRD RD, NORTH PORT, FL 34288    | Vacant Residential | 39S      | 22E   | 25      |
| 1129223812  | SALTA RHEA P             | 585 W LEMON AVE, MONROVIA, CA 91016                   | FIREBIRD RD, NORTH PORT, FL 34288    | Vacant Residential | 39S      | 22E   | 25      |
| 1129223901  | SANDERS STEPHEN          | 17 DREW LN, MASHPEE, MA 2649                          | PLUMLEAF TER, NORTH PORT, FL 34288   | Vacant Residential | 39S      | 22E   | 25      |
| 1129223902  | BROWN-KING CAROL         | 114-64 198TH ST, ST ALBANS, NY 11412                  | PLUMLEAF TER, NORTH PORT, FL 34288   | Vacant Residential | 39S      | 22E   | 25      |
| 1129223903  | TWO SONS LAND LLC        | 3300 HAMILTON MILL RD STE 102 # 461, BUFORD, GA 30519 | PLUMLEAF TER, NORTH PORT, FL 34288   | Vacant Residential | 39S      | 22E   | 25      |
| 1129223904  | DI CESARE DANIELLE C     | 10 LAMPLIGHTERS WAY, SAUGUS, MA 1906                  | PLUMLEAF TER, NORTH PORT, FL 34288   | Vacant Residential | 39S      | 22E   | 25      |
| 1129223905  | VALERI CARMELO S         | 53 SYCAMORE ST APT 1, EVERETT, MA 2149                | PLUMLEAF TER, NORTH PORT, FL 34288   | Vacant Residential | 39S      | 22E   | 25      |
| 1129223906  | SAMAROO RAMESH           | 9031 202ND ST, HOLLIS, NY 11423                       | PLUMLEAF TER, NORTH PORT, FL 34288   | Vacant Residential | 39S      | 22E   | 25      |
| 1129223907  | NORTH PORT CITY OF       | 4970 CITY HALL BLVD, NORTH PORT, FL 34286             | PLUMLEAF TER, NORTH PORT, FL 34288   | Vacant Residential | 39S      | 22E   | 25      |
| 1129223908  | PANJABI HARISH F         | 7 CLEARWATER DR, ALLENTOWN, NJ 8501                   | BRIARCLIFF AVE, NORTH PORT, FL 34288 | Vacant Residential | 39S      | 22E   | 25      |
| 1129223909  | SONNEBORN LYNN B (TTEE)  | 554 NE PLANTATION RD APT 4808, STUART, FL 34996       | BRIARCLIFF AVE, NORTH PORT, FL 34288 | Vacant Residential | 39S      | 22E   | 25      |
| 1129223910  | KIM MYEONG S             | 6349A DOUGLSTON PKWY, DOUGLSTON, NY 11362             | BRIARCLIFF AVE, NORTH PORT, FL 34288 | Vacant Residential | 39S      | 22E   | 25      |
| 1129223911  | PIERSON CODY BLAIR       | 373 STRASBURG DR, PORT CHARLOTTE, FL 33954            | BRIARCLIFF AVE, NORTH PORT, FL 34288 | Vacant Residential | 39S      | 22E   | 25      |



| Table A-8 - Peace River Reservoir #2 Maximum Reservoir Level Dam Breach                 |                           |  |                                      |                    |          |       |         |
|---|---------------------------|--|--------------------------------------|--------------------|----------|-------|---------|
| Sarasota County Residents and Businesses within 4 and 8 Hour Time to 1-Foot Flood Depth |                           |  |                                      |                    |          |       |         |
| Account (Parcel ID)   | Owner Name                | Owner Street Address                           | Location Address                     | Land Use           | Township | Range | Section |
| 1129223912  | LATITUD NORTH PORT LLC    | 2929 SW 3RD AVE STE 320, MIAMI, FL 33129       | BRIARCLIFF AVE, NORTH PORT, FL 34288 | Vacant Residential | 39S      | 22E   | 25      |
| 1129223913  | PRESSLY DEAN              | 2140 31ST AVE, ROCK ISLAND, IL 61201           | BRIARCLIFF AVE, NORTH PORT, FL 34288 | Vacant Residential | 39S      | 22E   | 25      |
| 1129224001  | RUGGIERO MICHAEL A        | 1263 HOPE ST, BRISTOL, RI 2809                 | FARVIEW DR, NORTH PORT, FL 34288     | Vacant Residential | 39S      | 22E   | 25      |
| 1129224002  | LAS PALMAS LAND GROUP LLC | 2615 9TH ST W, LEHIGH ACRES, FL 33971          | KIMBERLY DR, NORTH PORT, FL 34288    | Vacant Residential | 39S      | 22E   | 25      |
| 1129224003  | ROSELAND LEO J            | 17242 331ST AVE, HIGHMORE, SD 57345            | KIMBERLY DR, NORTH PORT, FL 34288    | Vacant Residential | 39S      | 22E   | 25      |
| 1129224004  | LOAIZA HUMBERTO           | 15164 SW 63RD TER, MIAMI, FL 33193             | KIMBERLY DR, NORTH PORT, FL 34288    | Vacant Residential | 39S      | 22E   | 25      |
| 1129224005  | PARSON NICOLE DOMINIQUE   | 1478 E 94TH ST, BROOKLYN, NY 11236             | DIELS PL, NORTH PORT, FL 34288       | Vacant Residential | 39S      | 22E   | 25      |
| 1129224006  | B&L NORTH PORT LLC        | 829 SHORE DR, BOYNTON BEACH, FL 33435          | DIELS PL, NORTH PORT, FL 34288       | Vacant Residential | 39S      | 22E   | 25      |
| 1129224007  | SOUSA MANUEL D            | 46 LOWELL RD, HUDSON, NH 3051                  | PLUMLEAF TER, NORTH PORT, FL 34288   | Vacant Residential | 39S      | 22E   | 25      |
| 1129224008  | SOUSA MANUEL              | 46 LOWELL RD, HUDSON, NH 3051                  | PLUMLEAF TER, NORTH PORT, FL 34288   | Vacant Residential | 39S      | 22E   | 25      |
| 1129224009  | SOUSA MANUEL              | 46 LOWELL RD, HUDSON, NH 3051                  | PLUMLEAF TER, NORTH PORT, FL 34288   | Vacant Residential | 39S      | 22E   | 25      |
| 1129224010  | GAYLE GRANVILLE F         | 14370 67TH TRL N, WEST PALM BEACH, FL 33418    | PLUMLEAF TER, NORTH PORT, FL 34288   | Vacant Residential | 39S      | 22E   | 25      |
| 1129224101  | PLAZA NYLAH               | 4 GLENGARIFF DR, GLEN COVE, NY 11542           | KIMBERLY DR, NORTH PORT, FL 34288    | Vacant Residential | 39S      | 22E   | 25      |
| 1129224102  | LERIE JOEL P              | 105 JACARANDA BLVD, VENICE, FL 34292           | KIMBERLY DR, NORTH PORT, FL 34288    | Vacant Residential | 39S      | 22E   | 25      |
| 1129224103  | B&L NORTH PORT LLC        | 829 SHORE DR, BOYNTON BEACH, FL 33435          | KIMBERLY DR, NORTH PORT, FL 34288    | Vacant Residential | 39S      | 22E   | 25      |
| 1129224104  | RESTREPO OVIDIO           | 102 ORCHARD ST, GARFIELD, NJ 7026              | KIMBERLY DR, NORTH PORT, FL 34288    | Vacant Residential | 39S      | 22E   | 25      |
| 1129224105  | VALE HUBERT               | 6327 NORTHWEST 19TH CT, MARGATE, FL 33063      | KIMBERLY DR, NORTH PORT, FL 34288    | Vacant Residential | 39S      | 22E   | 25      |
| 1129224106  | JAMONS #3 LLC             | 1496 SANTIAGO CIRCLE, NAPLES, FL 34113         | KIMBERLY DR, NORTH PORT, FL 34288    | Vacant Residential | 39S      | 22E   | 25      |
| 1129224107  | LATORRE ARMANDO C         | 304 PARKER RD, BLOOMSBURY, NJ 8804             | KIMBERLY DR, NORTH PORT, FL 34288    | Vacant Residential | 39S      | 22E   | 25      |
| 1129224108  | Q SMITH HOMES LLC         | 1985 CEDAR BRIDGE AVE STE 1, LAKEWOOD, NJ 8701 | CHEVALIER ST, NORTH PORT, FL 34288   | Vacant Residential | 39S      | 22E   | 25      |
| 1129224109  | BRAITHWAITE DARRYL        | MILNERION, CAPE TOWN 8000, SOUTH AFRICA        | CHEVALIER ST, NORTH PORT, FL 34288   | Vacant Residential | 39S      | 22E   | 25      |
| 1129224110  | HATCHER JR GLEN           | 3738 AMBER LANTERN CIR, LAS VEGAS, NV 89147    | CHEVALIER ST, NORTH PORT, FL 34288   | Vacant Residential | 39S      | 22E   | 25      |
| 1129224111  | HATCHER JR GLEN           | 3738 AMBER LANTERN CIR, LAS VEGAS, NV 89147    | CHEVALIER ST, NORTH PORT, FL 34288   | Vacant Residential | 39S      | 22E   | 25      |
| 1129224112  | SCHIELZO THEODORE         | 211 DESTINY CIR, CAPE CORAL, FL 33990          | CHEVALIER ST, NORTH PORT, FL 34288   | Vacant Residential | 39S      | 22E   | 25      |

| Table A-8 - Peace River Reservoir #2 Maximum Reservoir Level Dam Breach                 |                                |  |                                      |                    |          |       |         |
|---|--------------------------------|--|--------------------------------------|--------------------|----------|-------|---------|
| Sarasota County Residents and Businesses within 4 and 8 Hour Time to 1-Foot Flood Depth |                                |  |                                      |                    |          |       |         |
| Account (Parcel ID)   | Owner Name                     | Owner Street Address                                     | Location Address                     | Land Use           | Township | Range | Section |
| 1129224113  | MC DONALD ANDY                 | 4519 STREAMSIDE CT, SARASOTA, FL 34238                   | CHEVALIER ST, NORTH PORT, FL 34288   | Vacant Residential | 39S      | 22E   | 25      |
| 1129224114  | RICHARDS CURTIS L              | 6128 DANDY LOOP RD, FAYETTEVILLE, NC 28314               | CHEVALIER ST, NORTH PORT, FL 34288   | Vacant Residential | 39S      | 22E   | 25      |
| 1129224115  | WHYTE STEPHEN N                | PO BOX 653, LAWRENCE, NY 11559                           | CHEVALIER ST, NORTH PORT, FL 34288   | Vacant Residential | 39S      | 22E   | 25      |
| 1129224116  | MORRIS AUDREY M                | 1750 SW 4TH AVE, MIAMI, FL 33129                         | CHEVALIER ST, NORTH PORT, FL 34288   | Vacant Residential | 39S      | 22E   | 25      |
| 1129224117  | WILSON EIAN C                  | 405 HOLDINGS DRIVE, LAWRENCEVILLE, GA 30044              | CHEVALIER ST, NORTH PORT, FL 34288   | Vacant Residential | 39S      | 22E   | 25      |
| 1129224118  | GOODING RICHARD H              | 5626 MILL RACE CT, DUNWOODY, GA 30338                    | BRIARCLIFF AVE, NORTH PORT, FL 34288 | Vacant Residential | 39S      | 22E   | 25      |
| 1129224119  | MARKIEWICZ KIMBERLY            | 324 LAUREL HOLLOW DR, NOKOMIS, FL 34275                  | PLUMLEAF TER, NORTH PORT, FL 34288   | Vacant Residential | 39S      | 22E   | 25      |
| 1129224120  | SALLAZ ALFRED T JR             | 3355 N 60TH TER, KANSAS CITY, KS 66104                   | SAND CT, NORTH PORT, FL 34288        | Vacant Residential | 39S      | 22E   | 25      |
| 1129224121  | STONE CURTIS R                 | 2820 LATTER DAY CT, SAINT CLOUD, FL 34772                | SAND CT, NORTH PORT, FL 34288        | Vacant Residential | 39S      | 22E   | 25      |
| 1129224122  | NORTH PORT LOTS AND REAL PROPE | 8014 SW 135TH STREET RD, OCALA, FL 34473                 | SAND CT, NORTH PORT, FL 34288        | Vacant Residential | 39S      | 22E   | 25      |
| 1129224123  | BIRZON MITCHELL J              | 104 MOUNT GREY RD, SETAUKET, NY 11733                    | SAND CT, NORTH PORT, FL 34288        | Vacant Residential | 39S      | 22E   | 25      |
| 1129224124  | LIBERMAN OREN                  | 69 BAY 29TH ST APT 2C, BROOKLYN, NY 11214                | SAND CT, NORTH PORT, FL 34288        | Vacant Residential | 39S      | 22E   | 25      |
| 1129224125  | DENICE HAGGERTY INC            | 1861 PRIMROSE LN, WELLINGTON, FL 33414                   | PLUMLEAF TER, NORTH PORT, FL 34288   | Vacant Residential | 39S      | 22E   | 25      |
| 1129224201  | SHEPPARD TODD                  | 28 SHORELINE DR, COLUMBIA, SC 29229                      | KIMBERLY DR, NORTH PORT, FL 34288    | Vacant Residential | 39S      | 22E   | 25      |
| 1129224202  | NEW VISTA PROPERTIES INC       | 1750 SW 4TH AVE, MIAMI, FL 33129                         | KIMBERLY DR, NORTH PORT, FL 34288    | Vacant Residential | 39S      | 22E   | 25      |
| 1129224203  | A S K OF JC LLC                | 13427 BLUE HERON BEACH DR UNIT 2-1103, ORLANDO, FL 32821 | KIMBERLY DR, NORTH PORT, FL 34288    | Vacant Residential | 39S      | 22E   | 25      |
| 1129224204  | JARDINE CAROL C                | 750 AVE L NW, WINTER HAVEN, FL 33881                     | KIMBERLY DR, NORTH PORT, FL 34288    | Vacant Residential | 39S      | 22E   | 25      |
| 1129224205  | HANCOCK BUILDERS LLC           | 1985 CEDAR BRIDGE AVE STE 1, LAKEWOOD, NJ 8701           | KIMBERLY DR, NORTH PORT, FL 34288    | Vacant Residential | 39S      | 22E   | 25      |
| 1129224206  | GEORGIU TASOS                  | KOMMANDANT LOTHAIRELAAN 5, 1040 ETTERBEEK, BELGIUM       | KIMBERLY DR, NORTH PORT, FL 34288    | Vacant Residential | 39S      | 22E   | 25      |
| 1129224207  | CLAROS CRYSTAL L               | 155 SPRING GREEN RD, WARWICK, RI 2888                    | KIMBERLY DR, NORTH PORT, FL 34288    | Vacant Residential | 39S      | 22E   | 25      |
| 1129224208  | LATITUD NORTH PORT LLC         | 2929 SW 3RD AVE STE 320, MIAMI, FL 33129                 | KIMBERLY DR, NORTH PORT, FL 34288    | Vacant Residential | 39S      | 22E   | 25      |
| 1129224209  | HO YIU KI                      | 17210 COUNTY ROAD 24, PLYMOUTH, MN 55447                 | KIMBERLY DR, NORTH PORT, FL 34288    | Vacant Residential | 39S      | 22E   | 25      |
| 1129224210  | OJEDA DIONISIO B               | 7 CASPER CT, JERSEY CITY, NJ 7305                        | KIMBERLY DR, NORTH PORT, FL 34288    | Vacant Residential | 39S      | 22E   | 25      |

| Table A-8 - Peace River Reservoir #2 Maximum Reservoir Level Dam Breach                 |                                |  |                                    |   |          |       |         |
|---|--------------------------------|--|------------------------------------|---|----------|-------|---------|
| Sarasota County Residents and Businesses within 4 and 8 Hour Time to 1-Foot Flood Depth |                                |  |                                    |   |          |       |         |
| Account (Parcel ID)   | Owner Name                     | Owner Street Address                               | Location Address                   | Land Use  | Township | Range | Section |
| 1129224211  | DALENCOURT GERARD              | 1750 SW 4TH AVE, MIAMI, FL 33129                   | KIMBERLY DR, NORTH PORT, FL 34288  | Vacant Residential  | 39S      | 22E   | 25      |
| 1129224212  | COX III EARL FORBES            | 14 TOBIAS RUN, MIDDLETOWN, MD 21769                | KIMBERLY DR, NORTH PORT, FL 34288  | Vacant Residential  | 39S      | 22E   | 25      |
| 1129224213  | LOHENS ROBERT                  | 412 LAKE AVE, PARK RIDGE, IL 60068                 | KIMBERLY DR, NORTH PORT, FL 34288  | Vacant Residential  | 39S      | 22E   | 25      |
| 1129224214  | WARBURTON WILLIAM G            | 740 TUNK HILL RD, HOPE, RI 2831                    | KIMBERLY DR, NORTH PORT, FL 34288  | Vacant Residential  | 39S      | 22E   | 25      |
| 1129224215  | FABIANO JOANNE                 | 252 S KETCH DR, SUNRISE, FL 33326                  | TIPU CT, NORTH PORT, FL 34288      | Vacant Residential  | 39S      | 22E   | 25      |
| 1129224216  | MODRZEJEWSKI WALDEMAR          | 53125 63RD ST, FLUSHING, NY 11378                  | TIPU CT, NORTH PORT, FL 34288      | Vacant Residential  | 39S      | 22E   | 25      |
| 1129224217  | MODRZEJEWSKI WALDEMAR          | 53125 63RD ST, FLUSHING, NY 11378                  | TIPU CT, NORTH PORT, FL 34288      | Vacant Residential  | 39S      | 22E   | 25      |
| 1129224218  | NEW VISTA PROPERTIES INC       | 1750 SW 4TH AVE, MIAMI, FL 33129                   | KIMBERLY DR, NORTH PORT, FL 34288  | Vacant Residential  | 39S      | 22E   | 25      |
| 1129224219  | FLEURY WILLIAM A               | 2933 124TH CIR NE, BLAINE, MN 55449                | KIMBERLY DR, NORTH PORT, FL 34288  | Vacant Residential  | 39S      | 22E   | 25      |
| 1129224220  | FLEURY WILLIAM A               | 2933 124TH CIR NE, BLAINE, MN 55449                | KIMBERLY DR, NORTH PORT, FL 34288  | Vacant Residential  | 39S      | 22E   | 25      |
| 1129224223  | NORTH PORT ROAD & DRAINAGE DIS | 4970 CITY HALL BLVD, NORTH PORT, FL 34286          | KIMBERLY DR, NORTH PORT, FL 34288  | Sewage disposal, solid waste, borrow pits, drainage reservoirs, waste land, marsh, sand dunes, swamps | 39S      | 22E   | 25      |
| 1129224224  | MALVOLTI PASCAL                | 9 ALLEE DE LA CLAIRIERE, 42590 L ETRAT, FRANCE     | KIMBERLY DR, NORTH PORT, FL 34288  | Vacant Residential  | 39S      | 22E   | 25      |
| 1129224225  | CARVER LARRY H                 | 804 WINDERMERE WAY, PALM BEACH GARDENS, FL 33418   | KIMBERLY DR, NORTH PORT, FL 34288  | Vacant Residential  | 39S      | 22E   | 25      |
| 1129224226  | VIARD JACKY                    | 4 RUE DES ROSES, 10150 CRENEY- PRES-TROYES, FRANCE | KIMBERLY DR, NORTH PORT, FL 34288  | Vacant Residential  | 39S      | 22E   | 25      |
| 1129224227  | O CONNOR JOHN P                | 219 S CLARENDON ST, CRANSTON, RI 2910              | KIMBERLY DR, NORTH PORT, FL 34288  | Vacant Residential  | 39S      | 22E   | 25      |
| 1129224301  | BOYCE LORNA                    | 36 MEADOW RD, WESTPORT, MA 2790                    | CHEVALIER ST, NORTH PORT, FL 34288 | Vacant Residential  | 39S      | 22E   | 25      |
| 1129224302  | STOLTZFUS JR JOHN D            | 55 BRICK CHURCH RD, LEOLA, PA 17540                | KIMBERLY DR, NORTH PORT, FL 34288  | Vacant Residential  | 39S      | 22E   | 25      |
| 1129224303  | MASIELLO ERNEST A (CO-TTEE)    | 15 PARTRIDGE LANE, WAKEFIELD, MA 1880              | KIMBERLY DR, NORTH PORT, FL 34288  | Vacant Residential  | 39S      | 22E   | 25      |
| 1129224304  | ROGERS STEVEN                  | 340 MAIN ST, READING, MA 1867                      | KIMBERLY DR, NORTH PORT, FL 34288  | Vacant Residential  | 39S      | 22E   | 25      |
| 1129224305  | HINER SHARON A                 | 114 ATGLEN ST, LYNDORA, PA 16045                   | KIMBERLY DR, NORTH PORT, FL 34288  | Vacant Residential  | 39S      | 22E   | 25      |
| 1129224306  | MILLER JERRY L                 | 3875 N 850 W, SHIPSHAWANA, IN 46565                | KIMBERLY DR, NORTH PORT, FL 34288  | Vacant Residential  | 39S      | 22E   | 25      |
| 1129224307  | SHAW III CHARLES H             | 15934 SPYGLASS HILL LOOP, GAINESVILLE, VA 20155    | KIMBERLY DR, NORTH PORT, FL 34288  | Vacant Residential  | 39S      | 22E   | 25      |
| 1129224308  | HARPER JAMES W                 | PO BOX 1449, SHEPHERDSVILLE, KY 40165              | KIMBERLY DR, NORTH PORT, FL 34288  | Vacant Residential  | 39S      | 22E   | 25      |
| 1129224309  | MACDONALD JOHN W (TTEE)        | 904 ARNETT DR, NEWPORT NEWS, VA 23608              | KIMBERLY DR, NORTH PORT, FL 34288  | Vacant Residential  | 39S      | 22E   | 25      |

| Table A-8 - Peace River Reservoir #2 Maximum Reservoir Level Dam Breach                 |                               |  |                                       |                    |          |       |         |
|---|-------------------------------|--|---------------------------------------|--------------------|----------|-------|---------|
| Sarasota County Residents and Businesses within 4 and 8 Hour Time to 1-Foot Flood Depth |                               |  |                                       |                    |          |       |         |
| Account (Parcel ID)   | Owner Name                    | Owner Street Address                               | Location Address                      | Land Use           | Township | Range | Section |
| 1129224310  | SELECTED CAPITAL GROUP LLC    | 151 DOVE CIR, ROYAL PALM BEACH, FL 33411           | KIMBERLY DR, NORTH PORT, FL 34288     | Vacant Residential | 39S      | 22E   | 25      |
| 1129224311  | ANDRADE JUAN                  | 14 SPRUCE ST FL 1, NEW ROCHELLE, NY 10805          | KIMBERLY DR, NORTH PORT, FL 34288     | Vacant Residential | 39S      | 22E   | 25      |
| 1129224315  | STERLING COLLEGE              | 125 W COOPER ST, STERLING, KS 67579                | EVENINGSTAR AVE, NORTH PORT, FL 34288 | Vacant Residential | 39S      | 22E   | 25      |
| 1129224316  | CERULLO THOMAS                | 150 NORTH ST, WALPOLE, MA 2081                     | EVENINGSTAR AVE, NORTH PORT, FL 34288 | Vacant Residential | 39S      | 22E   | 25      |
| 1129224317  | ALLISON DICK                  | 680 E 224TH ST APT 4H, BRONX, NY 10466             | EVENINGSTAR AVE, NORTH PORT, FL 34288 | Vacant Residential | 39S      | 22E   | 25      |
| 1129224318  | DELLER RICCARDO               | 25136 ESTRADA CIR, PUNTA GORDA, FL 33955           | EVENINGSTAR AVE, NORTH PORT, FL 34288 | Vacant Residential | 39S      | 22E   | 25      |
| 1129224319  | DELLER RICCARDO               | 25136 ESTRADA CIR, PUNTA GORDA, FL 33955           | EVENINGSTAR AVE, NORTH PORT, FL 34288 | Vacant Residential | 39S      | 22E   | 25      |
| 1129224320  | ALLISON MARK                  | 680 E 224TH ST APT 4H, BRONX, NY 10466             | EVENINGSTAR AVE, NORTH PORT, FL 34288 | Vacant Residential | 39S      | 22E   | 25      |
| 1129224321  | TARPON IV LLC                 | 18305 BISCAYNE BLVD STE 400, AVENTURA, FL 33160    | EVENINGSTAR AVE, NORTH PORT, FL 34288 | Vacant Residential | 39S      | 22E   | 25      |
| 1129224322  | DEFORGE NORMAN R              | 159 VAN PATTEN PKWY, BURLINGTON, VT 5408           | EVENINGSTAR AVE, NORTH PORT, FL 34288 | Vacant Residential | 39S      | 22E   | 25      |
| 1129224323  | DEFORGE NORMAN R              | 159 VAN PATTEN PKWY, BURLINGTON, VT 5408           | EVENINGSTAR AVE, NORTH PORT, FL 34288 | Vacant Residential | 39S      | 22E   | 25      |
| 1129224324  | B&L NORTH PORT LLC            | 829 SHORE DR, BOYNTON BEACH, FL 33435              | EVENINGSTAR AVE, NORTH PORT, FL 34288 | Vacant Residential | 39S      | 22E   | 25      |
| 1129224325  | B&L NORTH PORT LLC            | 829 SHORE DR, BOYNTON BEACH, FL 33435              | EVENINGSTAR AVE, NORTH PORT, FL 34288 | Vacant Residential | 39S      | 22E   | 25      |
| 1129224326  | MATROCI ZENAIIDA              | 2229 MAYFAIR AVE, WESTCHESTER, IL 60154            | EVENINGSTAR AVE, NORTH PORT, FL 34288 | Vacant Residential | 39S      | 22E   | 25      |
| 1129224401  | DE CAROLIS GROUP LLC          | 128 FANSHAWE DRIVE, BRAMPTON, ON                   | SNOWBANK TER, NORTH PORT, FL 34288    | Vacant Residential | 39S      | 22E   | 25      |
| 1129224402  | STERLING COLLEGE              | 125 W COOPER ST, STERLING, KS 67579                | COTTAGEMAIID ST, NORTH PORT, FL 34288 | Vacant Residential | 39S      | 22E   | 25      |
| 1129224403  | MC GEE LINDA                  | 941 GA HWY 32W, ASHBURN, GA 31714                  | COTTAGEMAIID ST, NORTH PORT, FL 34288 | Vacant Residential | 39S      | 22E   | 25      |
| 1129224404  | MC GEE LINDA                  | 941 GA HWY 32W, ASHBURN, GA 31714                  | COTTAGEMAIID ST, NORTH PORT, FL 34288 | Vacant Residential | 39S      | 22E   | 25      |
| 1129224405  | EGGLESTON PEGGY S             | 13408 SILVERCREEK DR, RIVERVIEW, FL 33579          | COTTAGEMAIID ST, NORTH PORT, FL 34288 | Vacant Residential | 39S      | 22E   | 25      |
| 1129224406  | KIM KYONG MO                  | 701 W RAND RD APT 422, ARLINGTON HEIGHTS, IL 60004 | COTTAGEMAIID ST, NORTH PORT, FL 34288 | Vacant Residential | 39S      | 22E   | 25      |
| 1129224407  | SHALLOW CARLA                 | 1750 SW 4TH AVE, MIAMI, FL 33129                   | COTTAGEMAIID ST, NORTH PORT, FL 34288 | Vacant Residential | 39S      | 22E   | 25      |
| 1129224408  | CHRISTOPHER ROLAND BARBER PMA | 33 ELAINE CT, CHEEKTOWAGA, NY 14225                | EVENINGSTAR AVE, NORTH PORT, FL 34288 | Vacant Residential | 39S      | 22E   | 25      |
| 1129224409  | HOLDER GORDON O               | 76 BELVIDERE AVE, ALBANY, NY 12203                 | EVENINGSTAR AVE, NORTH PORT, FL 34288 | Vacant Residential | 39S      | 22E   | 25      |

| Table A-8 - Peace River Reservoir #2 Maximum Reservoir Level Dam Breach                 |                               |  |                                       |                    |          |       |         |
|---|-------------------------------|--|---------------------------------------|--------------------|----------|-------|---------|
| Sarasota County Residents and Businesses within 4 and 8 Hour Time to 1-Foot Flood Depth |                               |  |                                       |                    |          |       |         |
| Account (Parcel ID)   | Owner Name                    | Owner Street Address                                       | Location Address                      | Land Use           | Township | Range | Section |
| 1129224410  | ROBLES ROGER                  | 5902 SEACOMBER PL, SAN ANTONIO, TX 78242                   | EVENINGSTAR AVE, NORTH PORT, FL 34288 | Vacant Residential | 39S      | 22E   | 25      |
| 1129224411  | ZILLIGEN DAVID                | 7238 N LEEWYNN DR, SARASOTA, FL 34240                      | EVENINGSTAR AVE, NORTH PORT, FL 34288 | Vacant Residential | 39S      | 22E   | 25      |
| 1129224412  | USA LAND EXPERTS LLC          | 1846 EAST INNOVATION PARK DR STE 100, ORO VALLEY, AZ 85755 | EVENINGSTAR AVE, NORTH PORT, FL 34288 | Vacant Residential | 39S      | 22E   | 25      |
| 1129224413  | VIRGIL AND SUE ROPP TRUST     | 11782 COUNTY ROAD 24, MIDDLEBURY, IN 46540                 | EVENINGSTAR AVE, NORTH PORT, FL 34288 | Vacant Residential | 39S      | 22E   | 25      |
| 1129224414  | KINGFISHER INVESTMENTS LLC    | 1662 FORTUNA ST, SARASOTA, FL 34239                        | EVENINGSTAR AVE, NORTH PORT, FL 34288 | Vacant Residential | 39S      | 22E   | 25      |
| 1129224415  | TRUONG JENNIFER               | 5848 218TH ST, BAYSIDE HILLS, NY 11364                     | SNOWBANK TER, NORTH PORT, FL 34288    | Vacant Residential | 39S      | 22E   | 25      |
| 1129224416  | NEW VISTA PROPERTIES INC      | 1750 SW 4TH AVE, MIAMI, FL 33129                           | SNOWBANK TER, NORTH PORT, FL 34288    | Vacant Residential | 39S      | 22E   | 25      |
| 1129224417  | SLAWIK MELVIN                 | 599 S COLLIER BLVD, MARCO ISLAND, FL 34145                 | SNOWBANK TER, NORTH PORT, FL 34288    | Vacant Residential | 39S      | 22E   | 25      |
| 1129224418  | NEW VISTA PROPERTIES INC      | 1750 SW 4TH AVE, MIAMI, FL 33129                           | TREE CT, NORTH PORT, FL 34288         | Vacant Residential | 39S      | 22E   | 25      |
| 1129224419  | INTERNATIONAL BARTER EXCHANGE | PO BOX 1986, SARASOTA, FL 34230                            | TREE CT, NORTH PORT, FL 34288         | Vacant Residential | 39S      | 22E   | 25      |
| 1129224420  | ADAMS GERALD                  | 6910 ROYAL PALM BEACH BLVD, ROYAL PALM BEACH, FL 33412     | TREE CT, NORTH PORT, FL 34288         | Vacant Residential | 39S      | 22E   | 25      |
| 1129224421  | HENNIG KLAUS P                | 1327 WHITELAW AVE, OSHAWA, ON                              | TREE CT, NORTH PORT, FL 34288         | Vacant Residential | 39S      | 22E   | 25      |
| 1129224422  | FLAMBERT MICHAEL              | 35 LEXINGTON AVE, LANSDOWNE, PA 19050                      | TREE CT, NORTH PORT, FL 34288         | Vacant Residential | 39S      | 22E   | 25      |
| 1129224423  | DABNEY DENNIS III             | 2204 CORNELL DR, RIVERVIEW, FL 33578                       | TREE CT, NORTH PORT, FL 34288         | Vacant Residential | 39S      | 22E   | 25      |
| 1129224424  | HEBDA TERENCE                 | 7416 S SERENOA DR, SARASOTA, FL 34241                      | SNOWBANK TER, NORTH PORT, FL 34288    | Vacant Residential | 39S      | 22E   | 25      |
| 1129224425  | LOBBAN CONSTANTINE            | 3726 PRATT AVE, BRONX, NY 10466                            | SNOWBANK TER, NORTH PORT, FL 34288    | Vacant Residential | 39S      | 22E   | 25      |
| 1129224426  | BARTON NORMAN                 | 440 BLAUVELT RD, PEARL RIVER, NY 10965                     | SNOWBANK TER, NORTH PORT, FL 34288    | Vacant Residential | 39S      | 22E   | 25      |
| 1129224427  | HALSALL DAYMOND               | 8719 NW 6TH CT, CORAL SPRINGS, FL 33071                    | SNOWBANK TER, NORTH PORT, FL 34288    | Vacant Residential | 39S      | 22E   | 25      |
| 1129224428  | SELIPA MARIA                  | IEROTHEOU 19 STROVOLOS, 2028 NICOSIA, CYPRUS               | SNOWBANK TER, NORTH PORT, FL 34288    | Vacant Residential | 39S      | 22E   | 25      |
| 1129224429  | MOOSIE VINCENT P              | 5 MACINTYRE LN, AJAX, ON                                   | SNOWBANK TER, NORTH PORT, FL 34288    | Vacant Residential | 39S      | 22E   | 25      |
| 1129224506  | NEW VISTA PROPERTIES INC      | 1750 SW 4TH AVE, MIAMI, FL 33129                           | SNOWBANK TER, NORTH PORT, FL 34288    | Vacant Residential | 39S      | 22E   | 25      |
| 1129224507  | SALERMO LETICIA R             | 732 VAN BUREN AVE, ELIZABETH, NJ 7201                      | SNOWBANK TER, NORTH PORT, FL 34288    | Vacant Residential | 39S      | 22E   | 25      |
| 1129224508  | KRYSA KENNETH                 | 417 STONEWOOD CIR, CAROL STREAM, IL 60188                  | SNOWBANK TER, NORTH PORT, FL 34288    | Vacant Residential | 39S      | 22E   | 25      |
| 1129224509  | NEW VISTA PROPERTIES INC      | 1750 SW 4TH AVE, MIAMI, FL 33129                           | SNOWBANK TER, NORTH PORT, FL 34288    | Vacant Residential | 39S      | 22E   | 25      |

| Table A-8 - Peace River Reservoir #2 Maximum Reservoir Level Dam Breach                 |                                |   |                                      |                    |          |       |         |
|---|--------------------------------|---|--------------------------------------|--------------------|----------|-------|---------|
| Sarasota County Residents and Businesses within 4 and 8 Hour Time to 1-Foot Flood Depth |                                |   |                                      |                    |          |       |         |
| Account (Parcel ID)   | Owner Name                     | Owner Street Address                            | Location Address                     | Land Use           | Township | Range | Section |
| 1129224510  | AIZENBERG ARIEH                | 5371 SARAPOINTE DR, SARASOTA, FL 34232          | SNOWBANK TER, NORTH PORT, FL 34288   | Vacant Residential | 39S      | 22E   | 25      |
| 1129224511  | SHARMA SANJAY                  | 3101 STONEGATE FALLS DR, LAND O LAKES, FL 34638 | SNOWBANK TER, NORTH PORT, FL 34288   | Vacant Residential | 39S      | 22E   | 25      |
| 1129224512  | LIMTIACO JAIME S N             | PO BOX 3753, HAGATNA, GU 96932                  | SNOWBANK TER, NORTH PORT, FL 34288   | Vacant Residential | 39S      | 22E   | 25      |
| 1129224513  | HANSON ANCHALEE H              | 8308 BRIDGEPORT BAY CIR, MOUNT DORA, FL 32757   | SNOWBANK TER, NORTH PORT, FL 34288   | Vacant Residential | 39S      | 22E   | 25      |
| 1129224514  | ROMANYUK ANDREY                | 2541 NANETTE LN, NORTH PORT, FL 34286           | SNOWBANK TER, NORTH PORT, FL 34288   | Vacant Residential | 39S      | 22E   | 25      |
| 1129224515  | C C PROPERTIES & LANDS DEVELOP | PO BOX 1121, 47111 RAMAT HASHARON, ISRAEL       | SNOWBANK TER, NORTH PORT, FL 34288   | Vacant Residential | 39S      | 22E   | 25      |
| 1129224516  | HALAJOT USA LLC                | 9 SPORTSMAN CT, ROTONDA WEST, FL 33947          | SNOWBANK TER, NORTH PORT, FL 34288   | Vacant Residential | 39S      | 22E   | 25      |
| 1129224517  | CHACO LYNN                     | PO BOX 19469, THORNE BAY, AK 99919              | SNOWBANK TER, NORTH PORT, FL 34288   | Vacant Residential | 39S      | 22E   | 25      |
| 1129224518  | SHIM CARLTON G                 | 6 NETTLECREEK CRESCENT, SCARBOROUGH, ON         | SNOWBANK TER, NORTH PORT, FL 34288   | Vacant Residential | 39S      | 22E   | 25      |
| 1129224519  | TELYETEN VADIM                 | 7072 TOBIK TRL, PARMA HEIGHTS, OH 44130         | SNOWBANK TER, NORTH PORT, FL 34288   | Vacant Residential | 39S      | 22E   | 25      |
| 1129224520  | CHAUSSEPIED KATIA              | 280 RUE D AJACCIO, 36080 MONTPELLIER, FRANCE    | SNOWBANK TER, NORTH PORT, FL 34288   | Vacant Residential | 39S      | 22E   | 25      |
| 1129224521  | NEW VISTA PROPERTIES INC       | 1750 SW 4TH AVE, MIAMI, FL 33129                | SNOWBANK TER, NORTH PORT, FL 34288   | Vacant Residential | 39S      | 22E   | 25      |
| 1129224522  | RUSSO THOMAS                   | PO BOX 201, OAKLAND, NJ 7436                    | COTTAGEMAID ST, NORTH PORT, FL 34288 | Vacant Residential | 39S      | 22E   | 25      |
| 1129224523  | BEALS FRANK E JR               | 9311 S 25TH AVE, BELLEVUE, NE 68147             | COTTAGEMAID ST, NORTH PORT, FL 34288 | Vacant Residential | 39S      | 22E   | 25      |
| 1129224524  | PEREZ DIEGO B                  | 2766 LOCUST ST, RIVERSIDE, CA 92501             | FARVIEW DR, NORTH PORT, FL 34288     | Vacant Residential | 39S      | 22E   | 25      |
| 1129224525  | PARSON NICOLE                  | 1478 E 94TH ST, BROOKLYN, NY 11236              | FARVIEW DR, NORTH PORT, FL 34288     | Vacant Residential | 39S      | 22E   | 25      |
| 1129224526  | SIMLER ANTHONY J (E LIFE EST)  | 1603 MARYLAND AVE, LYNN HAVEN, FL 32444         | FARVIEW DR, NORTH PORT, FL 34288     | Vacant Residential | 39S      | 22E   | 25      |
| 1129224527  | ALUMPE ANTONIO                 | 926 GALLERY DR, OCEANSIDE, CA 92057             | FARVIEW DR, NORTH PORT, FL 34288     | Vacant Residential | 39S      | 22E   | 25      |
| 1129224528  | FRASER DONALD E                | 114 RAINBOW DR # 1497, LIVINGSTON, TX 77399     | FARVIEW DR, NORTH PORT, FL 34288     | Vacant Residential | 39S      | 22E   | 25      |
| 1129224529  | TARPON IV LLC                  | 18305 BISCAYNE BLVD STE 400, AVENTURA, FL 33160 | FARVIEW DR, NORTH PORT, FL 34288     | Vacant Residential | 39S      | 22E   | 25      |
| 1129224530  | LATITUD NORTH PORT LLC         | 2929 SW 3RD AVE STE 320, MIAMI, FL 33129        | FARVIEW DR, NORTH PORT, FL 34288     | Vacant Residential | 39S      | 22E   | 25      |
| 1129224531  | LEVINE MICHAEL                 | 331 CAPISTRANO CT, MARCO ISLAND, FL 34145       | FARVIEW DR, NORTH PORT, FL 34288     | Vacant Residential | 39S      | 22E   | 25      |
| 1129224532  | CAMPBELL CLAUDE A (E LIFE EST) | 9434 AEGEAN DR, BOCA RATON, FL 33496            | FARVIEW DR, NORTH PORT, FL 34288     | Vacant Residential | 39S      | 22E   | 25      |

| Table A-8 - Peace River Reservoir #2 Maximum Reservoir Level Dam Breach                 |                                |  |                                     |   |          |       |         |
|---|--------------------------------|--|-------------------------------------|---|----------|-------|---------|
| Sarasota County Residents and Businesses within 4 and 8 Hour Time to 1-Foot Flood Depth |                                |  |                                     |   |          |       |         |
| Account (Parcel ID)   | Owner Name                     | Owner Street Address                           | Location Address                    | Land Use  | Township | Range | Section |
| 1129224533  | TAPSCOTT BARRY E               | 3106 BOLD RULER CT, BOWIE, MD 20721            | FARVIEW DR, NORTH PORT, FL 34288    | Vacant Residential  | 39S      | 22E   | 25      |
| 1129224534  | MS FIELD GROUP LLC             | 1518 100TH ST S, TACOMA, WA 98444              | FARVIEW DR, NORTH PORT, FL 34288    | Vacant Residential  | 39S      | 22E   | 25      |
| 1129224535  | DUARTE ROBERT                  | 8383 GREYSTONE DR, LAKELAND, FL 33810          | FARVIEW DR, NORTH PORT, FL 34288    | Vacant Residential  | 39S      | 22E   | 25      |
| 1129224536  | NEW VISTA PROPERTIES INC       | 1750 SW 4TH AVE, MIAMI, FL 33129               | FARVIEW DR, NORTH PORT, FL 34288    | Vacant Residential  | 39S      | 22E   | 25      |
| 1129224537  | OKHMAN SERGEY                  | 3731 FORKSDALE TRL, PRIOR LAKE, MN 55372       | FARVIEW DR, NORTH PORT, FL 34288    | Vacant Residential  | 39S      | 22E   | 25      |
| 1129224538  | SERIBO VIRGIL P (TTEE)         | 13 BRINKER RD, BARRINGTON, IL 60010            | FARVIEW DR, NORTH PORT, FL 34288    | Vacant Residential  | 39S      | 22E   | 25      |
| 1129224539  | SERIBO VIRGIL P (TTEE)         | 13 BRINKER RD, BARRINGTON, IL 60010            | FARVIEW DR, NORTH PORT, FL 34288    | Vacant Residential  | 39S      | 22E   | 25      |
| 1129225401  | TORRES SR GUILLERMO G          | 329 DAHOON HOLLY DR, DAYTONA BEACH, FL 32117   | LONE CT, NORTH PORT, FL 34288       | Vacant Residential  | 39S      | 22E   | 25      |
| 1129225402  | TAI FAMILY INVESTMENT TRUST    | 743 E 88TH ST, BROOKLYN, NY 11236              | LONE CT, NORTH PORT, FL 34288       | Vacant Residential  | 39S      | 22E   | 25      |
| 1129225403  | NORTH PORT FLORIDA PROPERTIES  | 12047 HONEY CREEK CT, FISHERS, IN 46037        | LONE CT, NORTH PORT, FL 34288       | Vacant Residential  | 39S      | 22E   | 25      |
| 1129225404  | NORTH PORT ROAD & DRAINAGE DIS | 4970 CITY HALL BLVD, NORTH PORT, FL 34286      | LONE CT, NORTH PORT, FL 34288       | Sewage disposal, solid waste, borrow pits, drainage reservoirs, waste land, marsh, sand dunes, swamps | 39S      | 22E   | 25      |
| 1129225405  | PIELLI JAMES A                 | 147 AINSLIE ST APT 3L, BROOKLYN, NY 11211      | LONE CT, NORTH PORT, FL 34288       | Vacant Residential  | 39S      | 22E   | 25      |
| 1129226716  | SW FL CONSOLIDATED INVESTMENT  | 16078 WATERLEAF LN, FORT MYERS, FL 33908       | BITTERBUSH RD, NORTH PORT, FL 34288 | Vacant Residential  | 39S      | 22E   | 25      |
| 1129226717  | SHERRAN RHONDA R               | 1905 214TH AVENUE CT E, LAKE TAPPS, WA 98391   | BITTERBUSH RD, NORTH PORT, FL 34288 | Vacant Residential  | 39S      | 22E   | 25      |
| 1129226718  | NORTH PORT ROAD & DRAINAGE DIS | 4970 CITY HALL BLVD, NORTH PORT, FL 34286      | BITTERBUSH RD, NORTH PORT, FL 34288 | Sewage disposal, solid waste, borrow pits, drainage reservoirs, waste land, marsh, sand dunes, swamps | 39S      | 22E   | 25      |
| 1129226801  | NORTH PORT ROAD & DRAINAGE DIS | 4970 CITY HALL BLVD, NORTH PORT, FL 34286      | MARLBERRY RD, NORTH PORT, FL 34288  | Sewage disposal, solid waste, borrow pits, drainage reservoirs, waste land, marsh, sand dunes, swamps | 39S      | 22E   | 25      |
| 1129233618  | MASTERTON KATHLEENE A (TTEE)   | 1112 BLUE BIRD DR, INDIANAPOLIS, IN 46231      | MARLBERRY RD, NORTH PORT, FL 34288  | Vacant Residential  | 39S      | 22E   | 25      |
| 1129233619  | LOTVESTORS LLC                 | 4411 BEE RIDGE RD # 177, SARASOTA, FL 34233    | MARLBERRY RD, NORTH PORT, FL 34288  | Vacant Residential  | 39S      | 22E   | 25      |
| 1129233701  | COLON MALIA                    | 6930B 186TH LN APT 2B, FRESH MEADOWS, NY 11365 | MARLBERRY RD, NORTH PORT, FL 34288  | Vacant Residential  | 39S      | 22E   | 25      |
| 1129233702  | SIMS EARLA K                   | 406 RANKIN DR, ENGLEWOOD, OH 45322             | MARLBERRY RD, NORTH PORT, FL 34288  | Vacant Residential  | 39S      | 22E   | 25      |
| 1129233703  | GEORGE F GREEN LTD             | 29 SAND RIDGE DR, HAZARD, KY 41701             | MARLBERRY RD, NORTH PORT, FL 34288  | Vacant Residential  | 39S      | 22E   | 25      |

**Table A-8 - Peace River Reservoir #2 Maximum Reservoir Level Dam Breach**

**Sarasota County Residents and Businesses within 4 and 8 Hour Time to 1-Foot Flood Depth**

| Account (Parcel ID) | Owner Name                     | Owner Street Address                           | Location Address                        | Land Use  | Township | Range | Section |
|---------------------|--------------------------------|--|---|---|----------|-------|---------|
| 1129233704          | MAVERICK LAND GROUP INC        | 864 SE 46TH LN, CAPE CORAL, FL 33904           | MARLBERRY RD, NORTH PORT, FL 34288      | Vacant Residential  | 39S      | 22E   | 25      |
| 1129233705          | COFFEY-SOUTH VISIONS LLC       | 1430 GLENEAGLES WAY, ROCKLEDGE, FL 32955       | MARLBERRY RD, NORTH PORT, FL 34288      | Vacant Residential  | 39S      | 22E   | 25      |
| 1129233706          | HASS GLOBAL HEDGE LLC          | 540 25TH ST, BEAUMONT, TX 77706                | MARLBERRY RD, NORTH PORT, FL 34288      | Vacant Residential  | 39S      | 22E   | 25      |
| 1129233707          | MINTENKO SHARON L A            | 37 NICHOLETTS RD, MURILLO, ON                  | MARLBERRY RD, NORTH PORT, FL 34288      | Vacant Residential  | 39S      | 22E   | 25      |
| 1129233708          | LATITUD NORTH PORT LLC         | 2929 SW 3RD AVE STE 320, MIAMI, FL 33129       | MARLBERRY RD, NORTH PORT, FL 34288      | Vacant Residential  | 39S      | 22E   | 25      |
| 1129233709          | PERILLO ANTHONY                | 187 N MARGINAL RD, JERICO, NY 11753            | MARLBERRY RD, NORTH PORT, FL 34288      | Vacant Residential  | 39S      | 22E   | 25      |
| 1129233720          | KOLMAN JOHN                    | 1325 GUILFORD DR, VENICE, FL 34292             | 6476 MARLBERRY RD, NORTH PORT, FL 34288 | Single Family   | 39S      | 22E   | 25      |
| 1129233724          | TORTUGA PROPERTIES INC         | 4900 PASAFINO CT, LOUISVILLE, KY 40299         | N YORKSHIRE ST, NORTH PORT, FL 34288    | Right-of-way, streets, roads, irrigation channel, ditch, etc.   | 39S      | 22E   | 24      |
| 1130004000          | TORTUGA PROPERTIES INC         | 4900 PASAFINO CT, LOUISVILLE, KY 40299         | BLUELEAF DR, NORTH PORT, FL 34288       | Vacant Residential  | 39S      | 22E   | 36      |
| 1130004010          | WATKINS KENT                   | PO BOX 7558, NORTH PORT, FL 34290              | BLUELEAF DR, NORTH PORT, FL 34288       | Vacant Residential  | 39S      | 22E   | 25      |
| 1130218011          | JENG ANDY                      | 780 LAKEMONT PL UNIT 9, SAN RAMON, CA 94582    | FABER CT, NORTH PORT, FL 34288          | Vacant Residential  | 39S      | 22E   | 25      |
| 1130218012          | JENKINS GERALD FRANKIE         | PO BOX 375, HAILEYVILLE, OK 74546              | FABER CT, NORTH PORT, FL 34288          | Vacant Residential  | 39S      | 22E   | 25      |
| 1130218013          | EHRHARDT STEPHEN T             | 86 PLYMOUTH AVE, BRAINTREE, MA 2184            | OBERON CIR, NORTH PORT, FL 34288        | Vacant Residential  | 39S      | 22E   | 25      |
| 1130218014          | RHOADS JEFFERY D               | 4776 KENDSHA ST, NORTH PORT, FL 34288          | OBERON CIR, NORTH PORT, FL 34288        | Vacant Residential  | 39S      | 22E   | 25      |
| 1130218015          | NEW VISTA PROPERTIES INC       | 1750 SW 4TH AVE, MIAMI, FL 33129               | OBERON CIR, NORTH PORT, FL 34288        | Vacant Residential  | 39S      | 22E   | 25      |
| 1130218016          | MILLER MYRON                   | 9005 W 375 N, SHIPSHAWANA, IN 46565            | OBERON CIR, NORTH PORT, FL 34288        | Vacant Residential  | 39S      | 22E   | 25      |
| 1130218017          | VARONA ELIO                    | 40 AVALON AVE, BAYVILLE, NJ 8721               | OBERON CIR, NORTH PORT, FL 34288        | Vacant Residential  | 39S      | 22E   | 25      |
| 1130218018          | TRADER NALEENEE                | 1149 NW 46TH AVE, LAUDERHILL, FL 33313         | OBERON CIR, NORTH PORT, FL 34288        | Vacant Residential  | 39S      | 22E   | 25      |
| 1130218019          | NORTH PORT ROAD & DRAINAGE DIS | 4970 CITY HALL BLVD, NORTH PORT, FL 34286      | OBERON CIR, NORTH PORT, FL 34288        | Sewage disposal, solid waste, borrow pits, drainage reservoirs, waste land, marsh, sand dunes, swamps | 39S      | 22E   | 25      |
| 1130218020          | NORTH PORT ROAD & DRAINAGE DIS | 4970 CITY HALL BLVD, NORTH PORT, FL 34286      | OBERON CIR, NORTH PORT, FL 34288        | Sewage disposal, solid waste, borrow pits, drainage reservoirs, waste land, marsh, sand dunes, swamps | 39S      | 22E   | 25      |
| 1130218021          | DALYAI FAMILY REVOCABLE TRUST  | 6549 WATERS EDGE WAY, LAKEWOOD RANCH, FL 34202 | OBERON CIR, NORTH PORT, FL 34288        | Vacant Residential  | 39S      | 22E   | 25      |



| Table A-8 - Peace River Reservoir #2 Maximum Reservoir Level Dam Breach                 |                                |  |                                    |   |          |       |         |
|---|--------------------------------|--|------------------------------------|---|----------|-------|---------|
| Sarasota County Residents and Businesses within 4 and 8 Hour Time to 1-Foot Flood Depth |                                |  |                                    |   |          |       |         |
| Account (Parcel ID)   | Owner Name                     | Owner Street Address                             | Location Address                   | Land Use  | Township | Range | Section |
| 1130218022  | SW FL CONSOLIDATED INVESTMENT  | 16078 WATERLEAF LN, FORT MYERS, FL 33908         | OBERON CIR, NORTH PORT, FL 34288   | Vacant Residential  | 39S      | 22E   | 25      |
| 1130218023  | CARDOSO MARIA J                | 37 1/2 ORCHARD ST, SUMMIT, NJ 7901               | OBERON CIR, NORTH PORT, FL 34288   | Vacant Residential  | 39S      | 22E   | 25      |
| 1130218101  | DWYER NATASHA                  | 18022 KINGS PARK DR, TAMPA, FL 33647             | FIREGLOW CIR, NORTH PORT, FL 34288 | Vacant Residential  | 39S      | 22E   | 25      |
| 1130218102  | CREED MONIQUE D                | PO BOX 30834, MIDWEST CITY, OK 73140             | FIREGLOW CIR, NORTH PORT, FL 34288 | Vacant Residential  | 39S      | 22E   | 25      |
| 1130218103  | HOFFMAN WAYNE                  | 103 HIGHLAND LAKE DR, HIGHLAND VILLAGE, TX 75077 | FIREGLOW CIR, NORTH PORT, FL 34288 | Vacant Residential  | 39S      | 22E   | 25      |
| 1130218104  | KAM FRANK                      | 824 GRANT AVE 2F, SCHENECTADY, NY 12307          | FIREGLOW CIR, NORTH PORT, FL 34288 | Vacant Residential  | 39S      | 22E   | 25      |
| 1130218105  | MILLER MYRON                   | 9005 W 375 N, SHIPSHEWANA, IN 46565              | FIREGLOW CIR, NORTH PORT, FL 34288 | Vacant Residential  | 39S      | 22E   | 25      |
| 1130218106  | ROBERTSON JAMES T              | 14110 CRISTINA AVE, ORLAND PARK, IL 60462        | FIREGLOW CIR, NORTH PORT, FL 34288 | Vacant Residential  | 39S      | 22E   | 25      |
| 1130218107  | KEENAN MARIA J                 | 7899 ROLLING VIEW AVE, BALTIMORE, MD 21236       | FIREGLOW CIR, NORTH PORT, FL 34288 | Vacant Residential  | 39S      | 22E   | 25      |
| 1130218108  | SARZYNSKI MARZENA L            | 4002 BULA LN, NORTH PORT, FL 34287               | FIREGLOW CIR, NORTH PORT, FL 34288 | Vacant Residential  | 39S      | 22E   | 25      |
| 1130218109  | GROAT WILFRED L                | 21101 W ANDOVER DR, MUNDELEIN, IL 60060          | FIREGLOW CIR, NORTH PORT, FL 34288 | Vacant Residential  | 39S      | 22E   | 25      |
| 1130218110  | NORTH PORT LOTS AND REAL PROPE | 8014 SW 135TH STREET RD, OCALA, FL 34473         | FIREGLOW CIR, NORTH PORT, FL 34288 | Vacant Residential  | 39S      | 22E   | 25      |
| 1130218111  | REDLING CATHERINE M            | 19622 GLENNELL AVE, MOKENA, IL 60448             | FIREGLOW CIR, NORTH PORT, FL 34288 | Vacant Residential  | 39S      | 22E   | 25      |
| 1130218112  | NEW VISTA PROPERTIES INC       | 1750 SW 4TH AVE, MIAMI, FL 33129                 | FIREGLOW CIR, NORTH PORT, FL 34288 | Vacant Residential  | 39S      | 22E   | 25      |
| 1130218113  | SUGAR EDMOND                   | 5741 SHERIDAN ST, HOLLYWOOD, FL 33021            | FIREGLOW CIR, NORTH PORT, FL 34288 | Vacant Residential  | 39S      | 22E   | 25      |
| 1130218114  | NORTH PORT ROAD & DRAINAGE DIS | 4970 CITY HALL BLVD, NORTH PORT, FL 34286        | FIREGLOW CIR, NORTH PORT, FL 34288 | Sewage disposal, solid waste, borrow pits, drainage reservoirs, waste land, marsh, sand dunes, swamps | 39S      | 22E   | 25      |
| 1130218115  | NORTH PORT ROAD & DRAINAGE DIS | 4970 CITY HALL BLVD, NORTH PORT, FL 34286        | FIREGLOW CIR, NORTH PORT, FL 34288 | Sewage disposal, solid waste, borrow pits, drainage reservoirs, waste land, marsh, sand dunes, swamps | 39S      | 22E   | 25      |
| 1130218116  | NEW VISTA PROPERTIES INC       | 1750 SW 4TH AVE, MIAMI, FL 33129                 | FIREGLOW CIR, NORTH PORT, FL 34288 | Vacant Residential  | 39S      | 22E   | 25      |
| 1130218117  | YODER FAMILY REVOCABLE TRUST   | 3415 HACIENDA ST, SARASOTA, FL 34237             | MESCAL CT, NORTH PORT, FL 34288    | Vacant Residential  | 39S      | 22E   | 25      |
| 1130218118  | SPURLOCK MAJ-BRITT             | 16913 60TH LN N, LOXAHATCHEE, FL 33470           | MESCAL CT, NORTH PORT, FL 34288    | Vacant Residential  | 39S      | 22E   | 25      |
| 1130218119  | WOOD RICHARD A                 | 1750 SW 4TH AVE, MIAMI, FL 33129                 | MESCAL CT, NORTH PORT, FL 34288    | Vacant Residential  | 39S      | 22E   | 25      |

| Table A-8 - Peace River Reservoir #2 Maximum Reservoir Level Dam Breach                 |                                |  |                                    |   |          |       |         |
|---|--------------------------------|--|------------------------------------|---|----------|-------|---------|
| Sarasota County Residents and Businesses within 4 and 8 Hour Time to 1-Foot Flood Depth |                                |  |                                    |   |          |       |         |
| Account (Parcel ID)   | Owner Name                     | Owner Street Address   | Location Address                   | Land Use  | Township | Range | Section |
| 1130218120  | NORTH PORT ROAD & DRAINAGE DIS | 4970 CITY HALL BLVD, NORTH PORT, FL 34286                                  | MESCAL CT, NORTH PORT, FL 34288    | Sewage disposal, solid waste, borrow pits, drainage reservoirs, waste land, marsh, sand dunes, swamps | 39S      | 22E   | 25      |
| 1130218121  | SIGNORE JR GIOVANNI            | 9011 WITHAM LN, WOODRIDGE, IL 60517  | MESCAL CT, NORTH PORT, FL 34288    | Vacant Residential  | 39S      | 22E   | 25      |
| 1130218122  | HEARING SUCCESS INC            | 4876 WATERSIDE POINTE CIR, ORLANDO, FL 32829                               | FIREGLOW CIR, NORTH PORT, FL 34288 | Vacant Residential  | 39S      | 22E   | 25      |
| 1130218123  | RODRIGUEZ JOSE E               | 1307 CHAPELVIEW DR, ODENTON, MD 21113                                      | FIREGLOW CIR, NORTH PORT, FL 34288 | Vacant Residential  | 39S      | 22E   | 25      |
| 1130218124  | ST LAURENT JEFFREY W (TTEE)    | 1 EAGLE CT, GREENLAND, NH 3840   | FIREGLOW CIR, NORTH PORT, FL 34288 | Vacant Residential  | 39S      | 22E   | 25      |
| 1130218125  | ST LAURENT JEFFREY W (TTEE)    | 1 EAGLE CT, GREENLAND, NH 3840   | FIREGLOW CIR, NORTH PORT, FL 34288 | Vacant Residential  | 39S      | 22E   | 25      |
| 1130218201  | SUH HEESOOK                    | 9420 ROCKYS COURT, BROADVIEW HEIGHTS, OH 44147                             | FIREGLOW CIR, NORTH PORT, FL 34288 | Vacant Residential  | 39S      | 22E   | 25      |
| 1130218202  | COOPER RITA M                  | 4890 W FORK RD, CINCINNATI, OH 45247                                       | CONCINNA ST, NORTH PORT, FL 34288  | Vacant Residential  | 39S      | 22E   | 25      |
| 1130218203  | LISZEWSKI KENNETH              | 1505 BAY VIEW DR, SARASOTA, FL 34239                                       | CONCINNA ST, NORTH PORT, FL 34288  | Vacant Residential  | 39S      | 22E   | 25      |
| 1130218204  | B&L NORTH PORT LLC             | 829 SHORE DR, BOYNTON BEACH, FL 33435                                      | CONCINNA ST, NORTH PORT, FL 34288  | Vacant Residential  | 39S      | 22E   | 25      |
| 1130218205  | GUILLEN PEDRO M P              | CALZADA EL ZENZONTLE LOMAS DE ALTAMIRA #, CP1101 SAN SALVADOR, EL SALVADOR | CONCINNA ST, NORTH PORT, FL 34288  | Vacant Residential  | 39S      | 22E   | 25      |
| 1130218206  | BELVEDERE LORA                 | 189 BELL ST, MILTON, ON  | CONCINNA ST, NORTH PORT, FL 34288  | Vacant Residential  | 39S      | 22E   | 25      |
| 1130218207  | VERDECIA AIDA E                | 11494 SOUTHAMPTON CT, RANCHO CUCAMONGA, CA 91730                           | CONCINNA ST, NORTH PORT, FL 34288  | Vacant Residential  | 39S      | 22E   | 25      |
| 1130218208  | NEW VISTA PROPERTIES INC       | 1750 SW 4TH AVE, MIAMI, FL 33129   | CONCINNA ST, NORTH PORT, FL 34288  | Vacant Residential  | 39S      | 22E   | 25      |
| 1130218209  | SPELLER RALPH D                | 104 SNOW APPLE CRES, BLUE MOUNTAINS, ON                                    | CONCINNA ST, NORTH PORT, FL 34288  | Vacant Residential  | 39S      | 22E   | 25      |
| 1130218210  | GUERRERO HERNANDEZ ESTATE OF C | COL BRISAS DEL PINAR - GUALJOCO, SB3100 SANTA BARBARA, HONDURAS            | FIREGLOW CIR, NORTH PORT, FL 34288 | Vacant Residential  | 39S      | 22E   | 25      |
| 1130218211  | CASTILLO JORGE E               | 1960 BROADWAY APT 2, SAN FRANCISCO, CA 94109                               | FIREGLOW CIR, NORTH PORT, FL 34288 | Vacant Residential  | 39S      | 22E   | 25      |
| 1130218212  | PRUSAK KEITH A                 | 304 SE 32ND TER, CAPE CORAL, FL 33904                                      | FIREGLOW CIR, NORTH PORT, FL 34288 | Vacant Residential  | 39S      | 22E   | 25      |
| 1130218213  | JSI GULFSTREAM LLC             | PO BOX 339, SARASOTA, FL 34230   | FIREGLOW CIR, NORTH PORT, FL 34288 | Vacant Residential  | 39S      | 22E   | 25      |
| 1130218214  | DUPEROUX MAGDALA G             | 3482 EVERETT TER, NORTH PORT, FL 34286                                     | FIREGLOW CIR, NORTH PORT, FL 34288 | Vacant Residential  | 39S      | 22E   | 25      |
| 1130218215  | B&L NORTH PORT LLC             | 829 SHORE DR, BOYNTON BEACH, FL 33435                                      | FIREGLOW CIR, NORTH PORT, FL 34288 | Vacant Residential  | 39S      | 22E   | 25      |

| Table A-8 - Peace River Reservoir #2 Maximum Reservoir Level Dam Breach                 |                          |  |                                    |                    |          |       |         |
|---|--------------------------|--|------------------------------------|--------------------|----------|-------|---------|
| Sarasota County Residents and Businesses within 4 and 8 Hour Time to 1-Foot Flood Depth |                          |  |                                    |                    |          |       |         |
| Account (Parcel ID)   | Owner Name               | Owner Street Address                               | Location Address                   | Land Use           | Township | Range | Section |
| 1130218216  | MS FIELD GROUP LLC       | 1518 100TH ST S, TACOMA, WA 98444                  | FIREGLOW CIR, NORTH PORT, FL 34288 | Vacant Residential | 39S      | 22E   | 25      |
| 1130218217  | BROWN DONALD A           | 120 HUNTINGTON TPKE UNIT 802, BRIDGEPORT, CT 6610  | FIREGLOW CIR, NORTH PORT, FL 34288 | Vacant Residential | 39S      | 22E   | 25      |
| 1130218218  | TARPON IV LLC            | 18305 BISCAYNE BLVD STE 400, AVENTURA, FL 33160    | FIREGLOW CIR, NORTH PORT, FL 34288 | Vacant Residential | 39S      | 22E   | 25      |
| 1130218301  | LASTOVSKIY ANDREY        | 7179 ARUTAS DR, NORTH HIGHLANDS, CA 95660          | FIREGLOW CIR, NORTH PORT, FL 34288 | Vacant Residential | 39S      | 22E   | 25      |
| 1130218302  | RICKARD WAYNE R (TTEE)   | 5100 JOHN D RYAN BLVD #1408, SAN ANTONIO, TX 78245 | NOSEGAY ST, NORTH PORT, FL 34288   | Vacant Residential | 39S      | 22E   | 25      |
| 1130218303  | RICKARD WAYNE R (TTEE)   | 5100 JOHN D RYAN BLVD #1408, SAN ANTONIO, TN 78245 | NOSEGAY ST, NORTH PORT, FL 34288   | Vacant Residential | 39S      | 22E   | 25      |
| 1130218304  | WOOD THEODORE C          | 6360 MOKI CIR, W JORDAN, UT 84081                  | NOSEGAY ST, NORTH PORT, FL 34288   | Vacant Residential | 39S      | 22E   | 25      |
| 1130218305  | TORMAN SHEILA A          | 3069 ROBAR ST, LAS VEGAS, NV 89121                 | NOSEGAY ST, NORTH PORT, FL 34288   | Vacant Residential | 39S      | 22E   | 25      |
| 1130218306  | TORMAN SHEILA A          | 3069 ROBAR ST, LAS VEGAS, NV 89121                 | NOSEGAY ST, NORTH PORT, FL 34288   | Vacant Residential | 39S      | 22E   | 25      |
| 1130218307  | BASTIEN JEAN M           | 1750 SW 4TH AVE, MIAMI, FL 33129                   | NOSEGAY ST, NORTH PORT, FL 34288   | Vacant Residential | 39S      | 22E   | 25      |
| 1130218308  | MITCHELL TANEISHA        | 1750 SW 4TH AVE, MIAMI, FL 33129                   | FIREGLOW CIR, NORTH PORT, FL 34288 | Vacant Residential | 39S      | 22E   | 25      |
| 1130218309  | WESTMENSTER LAND TRUST   | PO BOX 1333, ST AUGUSTINE, FL 32085                | CONCINNA ST, NORTH PORT, FL 34288  | Vacant Residential | 39S      | 22E   | 25      |
| 1130218310  | NEW VISTA PROPERTIES INC | 1750 SW 4TH AVE, MIAMI, FL 33129                   | CONCINNA ST, NORTH PORT, FL 34288  | Vacant Residential | 39S      | 22E   | 25      |
| 1130218311  | B&L NORTH PORT LLC       | 829 SHORE DR, BOYNTON BEACH, FL 33435              | CONCINNA ST, NORTH PORT, FL 34288  | Vacant Residential | 39S      | 22E   | 25      |
| 1130218312  | B&L NORTH PORT LLC       | 829 SHORE DR, BOYNTON BEACH, FL 33435              | CONCINNA ST, NORTH PORT, FL 34288  | Vacant Residential | 39S      | 22E   | 25      |
| 1130218313  | B&L NORTH PORT LLC       | 829 SHORE DR, BOYNTON BEACH, FL 33435              | CONCINNA ST, NORTH PORT, FL 34288  | Vacant Residential | 39S      | 22E   | 25      |
| 1130218314  | ROSELAND LEO J           | 17242 331ST AVE, HIGHMORE, SD 57345                | CONCINNA ST, NORTH PORT, FL 34288  | Vacant Residential | 39S      | 22E   | 25      |
| 1130218315  | GILL FRANK H             | 7957 GLADE CREEK CT, DALLAS, TX 75218              | CONCINNA ST, NORTH PORT, FL 34288  | Vacant Residential | 39S      | 22E   | 25      |
| 1130218316  | GILL FRANK H             | 7957 GLADE CREEK CT, DALLAS, TX 75218              | FIREGLOW CIR, NORTH PORT, FL 34288 | Vacant Residential | 39S      | 22E   | 25      |
| 1130218401  | MC DANIEL KAREN A        | 72 STARLET LN, WATERBURY, CT 6704                  | DAMO ST, NORTH PORT, FL 34288      | Vacant Residential | 39S      | 22E   | 25      |
| 1130218402  | LOTVESTORS LLC           | 4411 BEE RIDGE RD #177, SARASOTA, FL 34233         | DAMO ST, NORTH PORT, FL 34288      | Vacant Residential | 39S      | 22E   | 25      |
| 1130218403  | MORRISON KIRA            | 970 BROOKLYN AVE, BROOKLYN, NY 11203               | DAMO ST, NORTH PORT, FL 34288      | Vacant Residential | 39S      | 22E   | 25      |
| 1130218404  | MERCHANT KARLENE         | 1750 SW 4TH AVE, MIAMI, FL 33129                   | DAMO ST, NORTH PORT, FL 34288      | Vacant Residential | 39S      | 22E   | 25      |

| Table A-8 - Peace River Reservoir #2 Maximum Reservoir Level Dam Breach                 |                               |  |                                    |                    |          |       |         |
|---|-------------------------------|--|------------------------------------|--------------------|----------|-------|---------|
| Sarasota County Residents and Businesses within 4 and 8 Hour Time to 1-Foot Flood Depth |                               |  |                                    |                    |          |       |         |
| Account (Parcel ID)   | Owner Name                    | Owner Street Address                           | Location Address                   | Land Use           | Township | Range | Section |
| 1130218405  | MC MURTRY JOHN F TTEE         | 4331 N BRIDLESPUR LN, ROCHEPORT, MO 65279      | DAMO ST, NORTH PORT, FL 34288      | Vacant Residential | 39S      | 22E   | 25      |
| 1130218406  | SHANKLE DORIS                 | 720 ALLISONA RD, EAGLEVILLE, TN 37060          | FIREGLOW CIR, NORTH PORT, FL 34288 | Vacant Residential | 39S      | 22E   | 25      |
| 1130218407  | SIR PALADIN LLC               | 3554 OCEAN DR APT 1202, VERO BEACH, FL 32963   | NOSEGAY ST, NORTH PORT, FL 34288   | Vacant Residential | 39S      | 22E   | 25      |
| 1130218408  | JOHNSON FITZROY               | 8421 AVENUE N, BROOKLYN, NY 11236              | NOSEGAY ST, NORTH PORT, FL 34288   | Vacant Residential | 39S      | 22E   | 25      |
| 1130218409  | DALYAI FAMILY REVOCABLE TRUST | 6549 WATERS EDGE WAY, LAKEWOOD RANCH, FL 34202 | NOSEGAY ST, NORTH PORT, FL 34288   | Vacant Residential | 39S      | 22E   | 25      |
| 1130218410  | B&L NORTH PORT LLC            | 829 SHORE DR, BOYNTON BEACH, FL 33435          | NOSEGAY ST, NORTH PORT, FL 34288   | Vacant Residential | 39S      | 22E   | 25      |
| 1130218411  | WEST YVONNE M M               | 3900 COCHISE TER, SARASOTA, FL 34233           | NOSEGAY ST, NORTH PORT, FL 34288   | Vacant Residential | 39S      | 22E   | 25      |
| 1130218412  | DE RIVERA TEOTILDE            | 12801 SW 43RD DR APT 109A, MIAMI, FL 33175     | FIREGLOW CIR, NORTH PORT, FL 34288 | Vacant Residential | 39S      | 22E   | 25      |
| 1130218501  | BACCHUS ERVINE R              | 221 BLUE HERON DR, OSHAWA, ON                  | FIREGLOW CIR, NORTH PORT, FL 34288 | Vacant Residential | 39S      | 22E   | 25      |
| 1130218502  | SELECTED CAPITAL GROUP LLC    | 151 DOVE CIR, ROYAL PALM BEACH, FL 33411       | DAMO ST, NORTH PORT, FL 34288      | Vacant Residential | 39S      | 22E   | 25      |
| 1130218503  | PHILLIP VERNIE                | PO BOX 964, NEW YORK, NY 10156                 | DAMO ST, NORTH PORT, FL 34288      | Vacant Residential | 39S      | 22E   | 25      |
| 1130218504  | B&L NORTH PORT LLC            | 829 SHORE DR, BOYNTON BEACH, FL 33435          | DAMO ST, NORTH PORT, FL 34288      | Vacant Residential | 39S      | 22E   | 25      |
| 1130218505  | OLIVEIRA EUCLIDES C           | 631 PAGE AVE, LYNDHURST, NJ 7071               | DAMO ST, NORTH PORT, FL 34288      | Vacant Residential | 39S      | 22E   | 25      |
| 1130218506  | NGUYEN ANNA DUYEN             | 8492 TURWESTON COVE, MEMPHIS, TN 38125         | FIREGLOW CIR, NORTH PORT, FL 34288 | Vacant Residential | 39S      | 22E   | 25      |
| 1130218601  | ROYAL ENTERPRISES FLORIDA LLC | 6886 CAROVEL AVE, NORTH PORT, FL 34287         | FIREGLOW CIR, NORTH PORT, FL 34288 | Vacant Residential | 39S      | 22E   | 25      |
| 1130218602  | YAMOZA JOSE E                 | 55 N LINDEN PL, DOVER, NJ 7801                 | FIREGLOW CIR, NORTH PORT, FL 34288 | Vacant Residential | 39S      | 22E   | 25      |
| 1130218603  | BLANDIN GISELLE               | 10706 PICKFAIR DR, AUSTIN, TX 78750            | FIREGLOW CIR, NORTH PORT, FL 34288 | Vacant Residential | 39S      | 22E   | 25      |
| 1130218604  | GRAEFENSTEIN CARL             | UNIT 202, MARCO ISLAND, FL 34145               | FIREGLOW CIR, NORTH PORT, FL 34288 | Vacant Residential | 39S      | 22E   | 25      |
| 1130218605  | WALL KEVIN D                  | 135 HOBART AVE, BAYONNE, NJ 7002               | FIREGLOW CIR, NORTH PORT, FL 34288 | Vacant Residential | 39S      | 22E   | 25      |
| 1130218606  | ROYAL ENTERPRISES FLORIDA LLC | 6886 CAROVEL AVE, NORTH PORT, FL 34287         | FIREGLOW CIR, NORTH PORT, FL 34288 | Vacant Residential | 39S      | 22E   | 25      |
| 1130218607  | ROYAL ENTERPRISES FLORIDA LLC | 6886 CAROVEL AVE, NORTH PORT, FL 34287         | FIREGLOW CIR, NORTH PORT, FL 34288 | Vacant Residential | 39S      | 22E   | 25      |
| 1130218608  | ROYAL ENTERPRISES FLORIDA LLC | 6886 CAROVEL AVE, NORTH PORT, FL 34287         | FIREGLOW CIR, NORTH PORT, FL 34288 | Vacant Residential | 39S      | 22E   | 25      |
| 1130218609  | MILLER ORLEY S (TTEE)         | 10725 W 325 N, SHIPSHEWANA, IN 46565           | FIREGLOW CIR, NORTH PORT, FL 34288 | Vacant Residential | 39S      | 22E   | 25      |

**Table A-8 - Peace River Reservoir #2 Maximum Reservoir Level Dam Breach**

**Sarasota County Residents and Businesses within 4 and 8 Hour Time to 1-Foot Flood Depth**

| Account (Parcel ID) | Owner Name                    | Owner Street Address                               | Location Address                   | Land Use           | Township | Range | Section |
|---------------------|-------------------------------|--|------------------------------------|--------------------|----------|-------|---------|
| 1130218610          | BARDSLEY STANLEY F            | 1666 SHAWNEE RD, TECUMSEH, ON                      | FIREGLOW CIR, NORTH PORT, FL 34288 | Vacant Residential | 39S      | 22E   | 25      |
| 1130218611          | HAYDEN THOMAS H               | 3125 OLDE CORNELL COURT, CUMMING, GA 30041         | FIREGLOW CIR, NORTH PORT, FL 34288 | Vacant Residential | 39S      | 22E   | 25      |
| 1130218612          | INTERNATIONAL BARTER EXCHANGE | PO BOX 1986, SARASOTA, FL 34230                    | FIREGLOW CIR, NORTH PORT, FL 34288 | Vacant Residential | 39S      | 22E   | 25      |
| 1130218613          | PATHAK DHIREN                 | 4406 NORTH LAKE BLVD, PALM BEACH GARDENS, FL 33410 | FIREGLOW CIR, NORTH PORT, FL 34288 | Vacant Residential | 39S      | 22E   | 25      |
| 1130218614          | SCHNUR RONALD L               | 714 GOLFCREST DR, WINDCREST, TX 78239              | FIREGLOW CIR, NORTH PORT, FL 34288 | Vacant Residential | 39S      | 22E   | 25      |
| 1130218615          | ROYAL ENTERPRISES FLORIDA LLC | 6886 CAROVEL AVE, NORTH PORT, FL 34287             | FIREGLOW CIR, NORTH PORT, FL 34288 | Vacant Residential | 39S      | 22E   | 25      |
| 1130218616          | NEW VISTA PROPERTIES INC      | 1750 SW 4TH AVE, MIAMI, FL 33129                   | FIREGLOW CIR, NORTH PORT, FL 34288 | Vacant Residential | 39S      | 22E   | 25      |
| 1130218617          | ST LAURENT JEFFREY W (TTEE)   | 1 EAGLE CT, GREENLAND, NH 3840                     | FIREGLOW CIR, NORTH PORT, FL 34288 | Vacant Residential | 39S      | 22E   | 25      |
| 1130218618          | ST LAURENT JEFFREY W (TTEE)   | 1 EAGLE CT, GREENLAND, NH 3840                     | FIREGLOW CIR, NORTH PORT, FL 34288 | Vacant Residential | 39S      | 22E   | 25      |
| 1130218619          | SPENCER KENNETH L             | 12307 SE COUNTY RD 763, ARCADIA, FL 34266          | FIREGLOW CIR, NORTH PORT, FL 34288 | Vacant Residential | 39S      | 22E   | 25      |
| 1130218620          | OBERLENDER MARK               | 6950 SW 8TH ST, PLANTATION, FL 33317               | FIREGLOW CIR, NORTH PORT, FL 34288 | Vacant Residential | 39S      | 22E   | 25      |
| 1130218621          | NEW VISTA PROPERTIES INC      | 1750 SW 4TH AVE, MIAMI, FL 33129                   | FIREGLOW CIR, NORTH PORT, FL 34288 | Vacant Residential | 39S      | 22E   | 25      |
| 1130218622          | FMOS LAND TRUST               | 4965 VICTORIA AVE, SARASOTA, FL 34233              | FIREGLOW CIR, NORTH PORT, FL 34288 | Vacant Residential | 39S      | 22E   | 25      |
| 1130218623          | POLKE DAVID A                 | 1021 S GREENFIELD RD UNIT 1101, MESA, AZ 85206     | FIREGLOW CIR, NORTH PORT, FL 34288 | Vacant Residential | 39S      | 22E   | 25      |
| 1130218624          | GOTO TSUYOSHI F               | 329 N VIRGIL AVE, LOS ANGELES, CA 90004            | POIRET CT, NORTH PORT, FL 34288    | Vacant Residential | 39S      | 22E   | 25      |
| 1130218625          | INA GROUP LLC                 | 6333 APPLES WAY STE 115, LINCOLN, NE 68516         | POIRET CT, NORTH PORT, FL 34288    | Vacant Residential | 39S      | 22E   | 25      |
| 1130218626          | DABBRACCIO STEPHEN            | 145 HUNT LN, EAST HAVEN, CT 6512                   | POIRET CT, NORTH PORT, FL 34288    | Vacant Residential | 39S      | 22E   | 25      |
| 1130218627          | BARKAN DIMITRI                | 229 AVENUE S, BROOKLYN, NY 11223                   | POIRET CT, NORTH PORT, FL 34288    | Vacant Residential | 39S      | 22E   | 25      |
| 1130218628          | LAWSON THERESA L              | 626 11TH CT, VERO BEACH, FL 32962                  | POIRET CT, NORTH PORT, FL 34288    | Vacant Residential | 39S      | 22E   | 25      |
| 1130218629          | THOMAS DONALD W               | 6016 GUELPH LINE, BURLINGTON, ON                   | POIRET CT, NORTH PORT, FL 34288    | Vacant Residential | 39S      | 22E   | 25      |
| 1130218630          | DESROSIERS ULNA               | 10 ELIZABETH ST, JERSEY CITY, NJ 7306              | POIRET CT, NORTH PORT, FL 34288    | Vacant Residential | 39S      | 22E   | 25      |
| 1130218631          | INTERNATIONAL BARTER EXCHANGE | PO BOX 1986, SARASOTA, FL 34230                    | POIRET CT, NORTH PORT, FL 34288    | Vacant Residential | 39S      | 22E   | 25      |
| 1130218632          | BABIA CORNELIO O              | 105 COUNTRY LN, SICKLERVILLE, NJ 8081              | FIREGLOW CIR, NORTH PORT, FL 34288 | Vacant Residential | 39S      | 22E   | 25      |

| Table A-8 - Peace River Reservoir #2 Maximum Reservoir Level Dam Breach                 |                            |   |                                    |                    |          |       |         |
|---|----------------------------|---|------------------------------------|--------------------|----------|-------|---------|
| Sarasota County Residents and Businesses within 4 and 8 Hour Time to 1-Foot Flood Depth |                            |   |                                    |                    |          |       |         |
| Account (Parcel ID)   | Owner Name                 | Owner Street Address                                | Location Address                   | Land Use           | Township | Range | Section |
| 1130218633  | LOPES RUI                  | 115 POLIFLY RD #4J, HACKENSACK, NJ 7601             | FIREGLOW CIR, NORTH PORT, FL 34288 | Vacant Residential | 39S      | 22E   | 25      |
| 1130218634  | CHEESEMAN DONEVA S         | 3568 HOONAH DR, NORTH POLE, AK 99705                | FIREGLOW CIR, NORTH PORT, FL 34288 | Vacant Residential | 39S      | 22E   | 25      |
| 1130218635  | PERROTTA NICHOLAS A        | 61 ANDREWS RD, WAKEFIELD, MA 1880                   | LOBBS RD, NORTH PORT, FL 34288     | Vacant Residential | 39S      | 22E   | 25      |
| 1130218636  | PERFORMANCE RESOURCES, LLC | 871 CORONADO CENTER DR STE 200, HENDERSON, NV 89052 | FIREGLOW CIR, NORTH PORT, FL 34288 | Subsurface rights  | 39S      | 22E   | 25      |
| 1130219227  | SALAMANCA ROBERTO          | 3350 SW 148TH AVE STE 110, MIRAMAR, FL 33027        | DEVONIA CIR, NORTH PORT, FL 34288  | Vacant Residential | 39S      | 22E   | 25      |
| 1130219228  | LACITIGNOLA FRANK          | 15 SOMERSET ST APT 301, CLEARWATER BEACH, FL 33767  | DEVONIA CIR, NORTH PORT, FL 34288  | Vacant Residential | 39S      | 22E   | 25      |
| 1130219521  | HALLER LOUIS               | 2330 ARMENIA RD, NORTH PORT, FL 34286               | FIELDERS RD, NORTH PORT, FL 34288  | Vacant Residential | 39S      | 22E   | 25      |
| 1130219601  | RIVERA EVELYN P            | 12913 CEDAR GLEN LN, OAK HILL, VA 20171             | BLUELEAF DR, NORTH PORT, FL 34288  | Vacant Residential | 39S      | 22E   | 25      |
| 1130219602  | NEW VISTA PROPERTIES INC   | 1750 SW 4TH AVE, MIAMI, FL 33129                    | WILD CT, NORTH PORT, FL 34288      | Vacant Residential | 39S      | 22E   | 25      |
| 1130219603  | TARPON IV LLC              | 18305 BISCAYNE BLVD STE 400, AVENTURA, FL 33160     | WILD CT, NORTH PORT, FL 34288      | Vacant Residential | 39S      | 22E   | 25      |
| 1130219604  | D ITRI STEVEN              | 32 WOODSTONE PL, WHITBY, ON                         | WILD CT, NORTH PORT, FL 34288      | Vacant Residential | 39S      | 22E   | 25      |
| 1130219605  | GRAEFENSTEIN CARL          | UNIT 202, MARCO ISLAND, FL 34145                    | WILD CT, NORTH PORT, FL 34288      | Vacant Residential | 39S      | 22E   | 25      |
| 1130219606  | PASCALL ALLISON            | 1750 SW 4TH AVE, MIAMI, FL 33129                    | BLUELEAF DR, NORTH PORT, FL 34288  | Vacant Residential | 39S      | 22E   | 25      |
| 1130219607  | USA LAND HOLDINGS LLC      | 13415 BURTON TER, WELLINGTON, FL 33414              | WILD CT, NORTH PORT, FL 34288      | Vacant Residential | 39S      | 22E   | 25      |
| 1130219608  | TAKATAKA LLC               | 10090 MCGREGOR BLVD, FORT MYERS, FL 33919           | BLUELEAF DR, NORTH PORT, FL 34288  | Vacant Residential | 39S      | 22E   | 25      |
| 1130219609  | LIBRETTO JOSEPH S          | 506 HOPKINS LN, JEFFERSONVILLE, IN 47130            | BLUELEAF DR, NORTH PORT, FL 34288  | Vacant Residential | 39S      | 22E   | 25      |
| 1130219610  | TAKATAKA LLC               | 10090 MCGREGOR BLVD, FORT MYERS, FL 33919           | BLUELEAF DR, NORTH PORT, FL 34288  | Vacant Residential | 39S      | 22E   | 25      |
| 1130219701  | SINGH YOGESH               | 13346 120TH ST, SOUTH OZONE PARK, NY 11420          | BLUELEAF DR, NORTH PORT, FL 34288  | Vacant Residential | 39S      | 22E   | 25      |
| 1130219702  | PB BREVARD HOLDINGS LLC    | 6638 KENWOOD DR, NORTH PORT, FL 34287               | BLUELEAF DR, NORTH PORT, FL 34288  | Vacant Residential | 39S      | 22E   | 25      |
| 1130219703  | EMERY CHRIS                | 18400 LYNN RD, N FORT MYERS, FL 33917               | HOOP CT, NORTH PORT, FL 34288      | Vacant Residential | 39S      | 22E   | 25      |
| 1130219704  | MAROUSKY SR ROBERT T       | 2720 WALTON DR, OCEAN SPRINGS, MS 39564             | HOOP CT, NORTH PORT, FL 34288      | Vacant Residential | 39S      | 22E   | 25      |
| 1130219705  | HEIDRICH JOHN C            | 357 KINGS RD RM 106, SCHENECTADY, NY 12304          | HOOP CT, NORTH PORT, FL 34288      | Vacant Residential | 39S      | 22E   | 25      |
| 1130219706  | VILLALOBOS HECTOR          | 6680 NW 102ND PATH, DORAL, FL 33178                 | HOOP CT, NORTH PORT, FL 34288      | Vacant Residential | 39S      | 22E   | 25      |
| 1130219707  | CLAUSS DAVID               | 10006 SAN LUIS TRL, AUSTIN, TX 78733                | BLUELEAF DR, NORTH PORT, FL 34288  | Vacant Residential | 39S      | 22E   | 25      |
| 1130219708  | PLATT FAMILY TRUST         | 5350 COUNTRY CLUB DR, POCATELLO, ID 83204           | BLUELEAF DR, NORTH PORT, FL 34288  | Vacant Residential | 39S      | 22E   | 25      |

| Table A-8 - Peace River Reservoir #2 Maximum Reservoir Level Dam Breach                 |                                |  |                                   |                    |          |       |         |
|---|--------------------------------|--|-----------------------------------|--------------------|----------|-------|---------|
| Sarasota County Residents and Businesses within 4 and 8 Hour Time to 1-Foot Flood Depth |                                |  |                                   |                    |          |       |         |
| Account (Parcel ID)   | Owner Name                     | Owner Street Address                                     | Location Address                  | Land Use           | Township | Range | Section |
| 1130219709  | SCHACHTER PHYLLIS              | 57 HILARY CIR, FAIRFIELD, CT 6825                        | BLUELEAF DR, NORTH PORT, FL 34288 | Vacant Residential | 39S      | 22E   | 25      |
| 1130219710  | SMITH JOSEPH A                 | 9901 S CLAREMONT AVE, CHICAGO, IL 60643                  | BLUELEAF DR, NORTH PORT, FL 34288 | Vacant Residential | 39S      | 22E   | 25      |
| 1130219711  | GIBSON ANDRE L                 | 18284 YALE AVE, PORT CHARLOTTE, FL 33948                 | BLUELEAF DR, NORTH PORT, FL 34288 | Vacant Residential | 39S      | 22E   | 25      |
| 1130219801  | WENTT LIONEL A                 | 40 GREENSPIRE RD, SCARBOROUGH, ON                        | BLUELEAF DR, NORTH PORT, FL 34288 | Vacant Residential | 39S      | 22E   | 25      |
| 1130219802  | M & D REAL ESTATE INVESTMENTS  | 14050 SW 16TH ST, MIAMI, FL 33175                        | BLUELEAF DR, NORTH PORT, FL 34288 | Vacant Residential | 39S      | 22E   | 25      |
| 1130219803  | YAREMCHUK VOLODYMYR            | 427 WHITTIER DR, LANGHORNE, PA 19053                     | BLUELEAF DR, NORTH PORT, FL 34288 | Vacant Residential | 39S      | 22E   | 25      |
| 1130219804  | PAUL JEAN C                    | 1586 SW 23 TER, DEERFIELD BEACH, FL 33442                | BLUELEAF DR, NORTH PORT, FL 34288 | Vacant Residential | 39S      | 22E   | 25      |
| 1130219805  | VAN HOOSER GENE                | 113 FREEDOM TR, EAST PEORIA, IL 61611                    | BLUELEAF DR, NORTH PORT, FL 34288 | Vacant Residential | 39S      | 22E   | 25      |
| 1130219806  | LINDO VIDA M                   | 37 EARNSCLIFFE RD, TORONTO, ON                           | BLUELEAF DR, NORTH PORT, FL 34288 | Vacant Residential | 39S      | 22E   | 25      |
| 1130219807  | DOUGLAS ALLEN BROSAMER MEDICAL | 13021 SUMMER CIR, ANCHORAGE, AK 99516                    | BLUELEAF DR, NORTH PORT, FL 34288 | Vacant Residential | 39S      | 22E   | 25      |
| 1130219808  | JEAN-LOUIS DIEUNITA            | 2296 MAUVE TER, NORTH PORT, FL 34286                     | BLUELEAF DR, NORTH PORT, FL 34288 | Vacant Residential | 39S      | 22E   | 25      |
| 1130219809  | EMERY CHRISTOPHER T            | 18400 LYNN RD, NORTH FORT MYERS, FL 33917                | AXLEWOOD ST, NORTH PORT, FL 34288 | Vacant Residential | 39S      | 22E   | 25      |
| 1130219810  | EXCONDE ELMER R                | 1023 TWIN OAKS ST, BENSENVILLE, IL 60106                 | AXLEWOOD ST, NORTH PORT, FL 34288 | Vacant Residential | 39S      | 22E   | 25      |
| 1130219811  | HOBY DANAE M                   | 473 STAGECOACH CT, GLEN ELLYN, IL 60137                  | AXLEWOOD ST, NORTH PORT, FL 34288 | Vacant Residential | 39S      | 22E   | 25      |
| 1130219812  | TERBANISINGH NARDA (E LIFE EST | 6050 CHESHAM DR BLDG 11 APT 4, NEW PORT RICHEY, FL 34653 | AXLEWOOD ST, NORTH PORT, FL 34288 | Vacant Residential | 39S      | 22E   | 25      |
| 1130219813  | MILNER THOMAS                  | 5603 S OAK CT, SARASOTA, FL 34232                        | AXLEWOOD ST, NORTH PORT, FL 34288 | Vacant Residential | 39S      | 22E   | 25      |
| 1130219814  | NALDOZA FE                     | 1750 SW 4TH AVE, MIAMI, FL 33129                         | AXLEWOOD ST, NORTH PORT, FL 34288 | Vacant Residential | 39S      | 22E   | 25      |
| 1130219815  | CREIGHTON DOUGLAS J            | 3791 MAIN ST, JORDAN, ON                                 | SWEET CT, NORTH PORT, FL 34288    | Vacant Residential | 39S      | 22E   | 25      |
| 1130219816  | HIBBERT MICHAEL P              | 2123 TEDDINGTON ST, BELLVILLE 7530, SOUTH AFRICA         | SWEET CT, NORTH PORT, FL 34288    | Vacant Residential | 39S      | 22E   | 25      |
| 1130219817  | TARPON IV LLC                  | 18305 BISCAYNE BLVD STE 400, AVENTURA, FL 33160          | SWEET CT, NORTH PORT, FL 34288    | Vacant Residential | 39S      | 22E   | 25      |
| 1130219818  | SMITH CARL E                   | 328 GRAND VISTA TRL, LEESBURG, FL 34748                  | SWEET CT, NORTH PORT, FL 34288    | Vacant Residential | 39S      | 22E   | 25      |
| 1130219819  | TARPON IV LLC                  | 18305 BISCAYNE BLVD STE 400, AVENTURA, FL 33160          | SWEET CT, NORTH PORT, FL 34288    | Vacant Residential | 39S      | 22E   | 25      |
| 1130219820  | LAWLESS RICHARD L              | 5407 DUNBAR DR, LAFAYETTE, IN 47905                      | SWEET CT, NORTH PORT, FL 34288    | Vacant Residential | 39S      | 22E   | 25      |

| Table A-8 - Peace River Reservoir #2 Maximum Reservoir Level Dam Breach                 |                                |  |                                   |                    |          |       |         |
|---|--------------------------------|--|-----------------------------------|--------------------|----------|-------|---------|
| Sarasota County Residents and Businesses within 4 and 8 Hour Time to 1-Foot Flood Depth |                                |  |                                   |                    |          |       |         |
| Account (Parcel ID)   | Owner Name                     | Owner Street Address                             | Location Address                  | Land Use           | Township | Range | Section |
| 1130219821  | HSU LUNG W                     | PO BOX 4174, IRVINE, CA 92616                    | AXLEWOOD ST, NORTH PORT, FL 34288 | Vacant Residential | 39S      | 22E   | 25      |
| 1130219822  | PARSOTAN-SINGH VANNIE          | 6990 ABADY LN, NORTH PORT, FL 34291              | AXLEWOOD ST, NORTH PORT, FL 34288 | Vacant Residential | 39S      | 22E   | 25      |
| 1130219823  | YASABASH STEPAN                | 921 WAX MYRTLE, GREER, SC 29651                  | AXLEWOOD ST, NORTH PORT, FL 34288 | Vacant Residential | 39S      | 22E   | 25      |
| 1130219824  | ANNIBALE ETTORE                | 593 MAPLEHILL DR, BURLINGTON, ON                 | BOSKOOP RD, NORTH PORT, FL 34288  | Vacant Residential | 39S      | 22E   | 25      |
| 1130219825  | ROEHRS JOHN                    | 317 S RIDGE ST, CAMBRIDGE, IL 61238              | BOSKOOP RD, NORTH PORT, FL 34288  | Vacant Residential | 39S      | 22E   | 25      |
| 1130219826  | LEWIS MICHAEL K                | 2578 W HENRI DE TONTI BLVD, SPRINGDALE, AR 72762 | BOSKOOP RD, NORTH PORT, FL 34288  | Vacant Residential | 39S      | 22E   | 25      |
| 1130219827  | NEW VISTA PROPERTIES INC       | 1750 SW 4TH AVE, MIAMI, FL 33129                 | BOSKOOP RD, NORTH PORT, FL 34288  | Vacant Residential | 39S      | 22E   | 25      |
| 1130219828  | ABRAHAM JR ROLANDO             | 9346 NW 120TH TER, HIALEAH GARDENS, FL 33018     | BOSKOOP RD, NORTH PORT, FL 34288  | Vacant Residential | 39S      | 22E   | 25      |
| 1130219829  | PARHAR JODH S                  | 3660 EVERGLADES BLVD N, NAPLES, FL 34120         | BOSKOOP RD, NORTH PORT, FL 34288  | Vacant Residential | 39S      | 22E   | 25      |
| 1130219901  | MEAS GLORIA R (TTEE)           | 229 PARKSIDE LN, OSWEGO, IL 60543                | BOSKOOP RD, NORTH PORT, FL 34288  | Vacant Residential | 39S      | 22E   | 25      |
| 1130219902  | CUNNINGHAM WINSTON M (TTEE)    | 101 DOUGLAS AVE N, LEHIGH ACRES, FL 33971        | AXLEWOOD ST, NORTH PORT, FL 34288 | Vacant Residential | 39S      | 22E   | 25      |
| 1130219903  | K & N PROPERTY INVESTMENTS LLC | PO BOX 32943, PALM BEACH GARDENS, FL 33420       | AXLEWOOD ST, NORTH PORT, FL 34288 | Vacant Residential | 39S      | 22E   | 25      |
| 1130219904  | HUTCHCRAFT CHARLES A           | 7933 WHITE TAIL CIR, WATERLOO, IL 62298          | AXLEWOOD ST, NORTH PORT, FL 34288 | Vacant Residential | 39S      | 22E   | 25      |
| 1130219905  | ROGG FRANK                     | 1609 CASEYVILLE AVE, SWANSEA, IL 62226           | AXLEWOOD ST, NORTH PORT, FL 34288 | Vacant Residential | 39S      | 22E   | 25      |
| 1130219906  | MILLER MARTIN J                | 10745 W 325 N, SHIPSHEWANA, IN 46565             | AXLEWOOD ST, NORTH PORT, FL 34288 | Vacant Residential | 39S      | 22E   | 25      |
| 1130219907  | STUEHLER JAMES A               | 4808 BONITA RD, VENICE, FL 34293                 | AXLEWOOD ST, NORTH PORT, FL 34288 | Vacant Residential | 39S      | 22E   | 25      |
| 1130219908  | LITRELL SANDRA P               | 2032 SE ALLAMANDA DR, PORT SAINT LUCIE, FL 34952 | AXLEWOOD ST, NORTH PORT, FL 34288 | Vacant Residential | 39S      | 22E   | 25      |
| 1130219909  | TARPON IV LLC                  | 18305 BISCAYNE BLVD STE 400, AVENTURA, FL 33160  | AXLEWOOD ST, NORTH PORT, FL 34288 | Vacant Residential | 39S      | 22E   | 25      |
| 1130219910  | PASCOE JONATHAN O              | 8717 FENTON DR, AUSTIN, TX 78736                 | AXLEWOOD ST, NORTH PORT, FL 34288 | Vacant Residential | 39S      | 22E   | 25      |
| 1130219911  | ALI NAZMOON                    | 27 DAHILL RD, BROOKLYN, NY 11218                 | AXLEWOOD ST, NORTH PORT, FL 34288 | Vacant Residential | 39S      | 22E   | 25      |
| 1130219912  | SCHNARR LAWRENCE               | 743 JEFFERSON AVE, LANGHORNE, PA 19047           | STUCKERT ST, NORTH PORT, FL 34288 | Vacant Residential | 39S      | 22E   | 25      |
| 1130219913  | MASON ROBERT F                 | 5031 HAGOOD LN, MYRTLE BEACH, SC 29588           | STUCKERT ST, NORTH PORT, FL 34288 | Vacant Residential | 39S      | 22E   | 25      |
| 1130219914  | NEW VISTA PROPERTIES INC       | 1750 SW 4TH AVE, MIAMI, FL 33129                 | STUCKERT ST, NORTH PORT, FL 34288 | Vacant Residential | 39S      | 22E   | 25      |



**Table A-8 - Peace River Reservoir #2 Maximum Reservoir Level Dam Breach**

**Sarasota County Residents and Businesses within 4 and 8 Hour Time to 1-Foot Flood Depth**

| Account (Parcel ID) | Owner Name                     | Owner Street Address                            | Location Address                  | Land Use           | Township | Range | Section |
|---------------------|--------------------------------|---|-----------------------------------|--------------------|----------|-------|---------|
| 1130219915          | C C PROPERTIES & LANDS DEVELOP | PO BOX 1121, 47111 RAMAT HASHARON, ISRAEL       | STUCKERT ST, NORTH PORT, FL 34288 | Vacant Residential | 39S      | 22E   | 25      |
| 1130219916          | KINGFISHER INVESTMENTS LLC     | 1662 FORTUNA ST, SARASOTA, FL 34239             | STUCKERT ST, NORTH PORT, FL 34288 | Vacant Residential | 39S      | 22E   | 25      |
| 1130219917          | HIGGINS NOEL P                 | 1982 TURNBERRY DR, OVIEDO, FL 32765             | STUCKERT ST, NORTH PORT, FL 34288 | Vacant Residential | 39S      | 22E   | 25      |
| 1130219918          | REICHARDT BERNARD W            | 10757 WEST RD, HARRISON, OH 45030               | STUCKERT ST, NORTH PORT, FL 34288 | Vacant Residential | 39S      | 22E   | 25      |
| 1130219919          | LOHENS ROBERT                  | 412 LAKE AVE, PARK RIDGE, IL 60068              | STUCKERT ST, NORTH PORT, FL 34288 | Vacant Residential | 39S      | 22E   | 25      |
| 1130219920          | PIERRE-STEPHEN CHERYL          | 260 E 32ND ST, BROOKLYN, NY 11226               | STUCKERT ST, NORTH PORT, FL 34288 | Vacant Residential | 39S      | 22E   | 25      |
| 1130219921          | WOOD THEODORE C                | 6360 MOKI CR, W JORDAN, UT 84081                | STUCKERT ST, NORTH PORT, FL 34288 | Vacant Residential | 39S      | 22E   | 25      |
| 1130219922          | DAVIS RONALD W                 | 21157 COACHMAN AVE, PORT CHARLOTTE, FL 33952    | STUCKERT ST, NORTH PORT, FL 34288 | Vacant Residential | 39S      | 22E   | 25      |
| 1130219923          | STUART RONALD F                | 6508 CALLE BONITA LN, EL PASO, TX 79912         | BOSKOOP RD, NORTH PORT, FL 34288  | Vacant Residential | 39S      | 22E   | 25      |
| 1130220001          | NGUYEN PHUONG                  | 4040 21ST AVE, SAINT PETERSBURG, FL 33713       | BOSKOOP RD, NORTH PORT, FL 34288  | Vacant Residential | 39S      | 22E   | 25      |
| 1130220002          | LERIE JOEL P                   | 105 JACARANDA BLVD, VENICE, FL 34292            | STUCKERT ST, NORTH PORT, FL 34288 | Vacant Residential | 39S      | 22E   | 25      |
| 1130220003          | RAMHARACK GLADYS               | 175-14 90TH AVE, JAMAICA, NY 11432              | STUCKERT ST, NORTH PORT, FL 34288 | Vacant Residential | 39S      | 22E   | 25      |
| 1130220004          | MALLORY PROPERTY LLC           | 12317 LORANZA AVE, NORTH PORT, FL 34287         | STUCKERT ST, NORTH PORT, FL 34288 | Vacant Residential | 39S      | 22E   | 25      |
| 1130220005          | SALAZAR J OCTAVIO              | 6412 CEDAR CROFT DR, CHARLOTTE, NC 28270        | STUCKERT ST, NORTH PORT, FL 34288 | Vacant Residential | 39S      | 22E   | 25      |
| 1130220006          | LATIFF ABDOOL R                | 100 HEATHROW DR, DOWNSVIEW, ON                  | STUCKERT ST, NORTH PORT, FL 34288 | Vacant Residential | 39S      | 22E   | 25      |
| 1130220007          | HARPER JAMES W                 | PO BOX 1449, SHEPHERDSVILLE, KY 40165           | STUCKERT ST, NORTH PORT, FL 34288 | Vacant Residential | 39S      | 22E   | 25      |
| 1130220008          | CHEN AI-JU                     | 15 MOUNT ECHO PARK, SINGAPORE 248779, SINGAPORE | STUCKERT ST, NORTH PORT, FL 34288 | Vacant Residential | 39S      | 22E   | 25      |
| 1130220009          | TRUONG JIMMY M V               | 9161 KINGS COVE CT, FORT MYERS, FL 33967        | STUCKERT ST, NORTH PORT, FL 34288 | Vacant Residential | 39S      | 22E   | 25      |
| 1130220010          | MS FIELD GROUP LLC             | 1518 100TH ST S, TACOMA, WA 98444               | STUCKERT ST, NORTH PORT, FL 34288 | Vacant Residential | 39S      | 22E   | 25      |
| 1130220011          | TARPEY STEPHEN                 | 522 N WASHINGTON AVE, PARK RIDGE, IL 60068      | STUCKERT ST, NORTH PORT, FL 34288 | Vacant Residential | 39S      | 22E   | 25      |
| 1130220018          | HERMES ENTERPRISES LLC         | PO BOX 2407, MARCO ISLAND, FL 34146             | CHILE ST, NORTH PORT, FL 34288    | Vacant Residential | 39S      | 22E   | 25      |
| 1130220019          | CARTER ROBERT L                | PO BOX 754, TONOPAH, AZ 85354                   | CHILE ST, NORTH PORT, FL 34288    | Vacant Residential | 39S      | 22E   | 25      |
| 1130220020          | JURCZEWSKY KODY                | 1143 COVE ST, LEHIGH ACRES, FL 33974            | CHILE ST, NORTH PORT, FL 34288    | Vacant Residential | 39S      | 22E   | 25      |
| 1130220021          | JURCZEWSKY KODY                | 1143 COVE ST, LEIGH ACRES, FL 33974             | CHILE ST, NORTH PORT, FL 34288    | Vacant Residential | 39S      | 22E   | 25      |

**Table A-8 - Peace River Reservoir #2 Maximum Reservoir Level Dam Breach**

**Sarasota County Residents and Businesses within 4 and 8 Hour Time to 1-Foot Flood Depth**

| Account (Parcel ID) | Owner Name                   | Owner Street Address                               | Location Address                  | Land Use           | Township | Range | Section |
|---------------------|------------------------------|--|-----------------------------------|--------------------|----------|-------|---------|
| 1130220022          | RICHARDSON MARK              | 4101 NE 22ND AVE, LIGHTHOUSE POINT, FL 33064       | CHILE ST, NORTH PORT, FL 34288    | Vacant Residential | 39S      | 22E   | 25      |
| 1130220023          | EVANS FINANCIAL SERVICES LTD | 3195 SE GRAN PARK WAY, STUART, FL 34997            | CHILE ST, NORTH PORT, FL 34288    | Vacant Residential | 39S      | 22E   | 25      |
| 1130220024          | LOHENS ROBERT                | 412 LAKE AVE, PARK RIDGE, IL 60068                 | CHILE ST, NORTH PORT, FL 34288    | Vacant Residential | 39S      | 22E   | 25      |
| 1130220025          | LOHENS ROBERT                | 412 LAKE AVE, PARK RIDGE, IL 60068                 | CHILE ST, NORTH PORT, FL 34288    | Vacant Residential | 39S      | 22E   | 25      |
| 1130220026          | WEBSTER SEAN                 | 1950 OLD CUTHBERT RD # H, CHERRY HILL, NJ 8034     | BOSKOOP RD, NORTH PORT, FL 34288  | Vacant Residential | 39S      | 22E   | 25      |
| 1130220101          | TIFFERT BRIGITTE W           | 812 BOXWOOD DR, LEWISVILLE, TX 75067               | BOSKOOP RD, NORTH PORT, FL 34288  | Vacant Residential | 39S      | 22E   | 25      |
| 1130220102          | CULLIMORE DOROTHY W          | 1325 SYLVAN CREEK BND, LEWISVILLE, TX 75067        | CHILE ST, NORTH PORT, FL 34288    | Vacant Residential | 39S      | 22E   | 25      |
| 1130220103          | ROSATI JOHN V                | 8 WINDERMERE DR, FEEDING HILLS, MA 1030            | CHILE ST, NORTH PORT, FL 34288    | Vacant Residential | 39S      | 22E   | 25      |
| 1130220104          | LITRELL SANDRA P             | 2032 SE ALLAMANDA DDR, PORT SAINT LUCIE, FL 34952  | CHILE ST, NORTH PORT, FL 34288    | Vacant Residential | 39S      | 22E   | 25      |
| 1130220105          | HOOPER CARLETON F            | 86 BRAEBURN RD, EAST LONGMEADOW, MA 1028           | CHILE ST, NORTH PORT, FL 34288    | Vacant Residential | 39S      | 22E   | 25      |
| 1130220106          | KWASNIK JANICE S             | 7007 SPINNAKER BLVD, ENGLEWOOD, FL 34224           | CHILE ST, NORTH PORT, FL 34288    | Vacant Residential | 39S      | 22E   | 25      |
| 1130220107          | REGA WILLIAM M               | 505 N LOXAHATCHEE DR, JUPITER, FL 33458            | CHILE ST, NORTH PORT, FL 34288    | Vacant Residential | 39S      | 22E   | 25      |
| 1130220108          | SANCHEZ LUIS                 | 225 PARK HILL AVE APT 4H, STATEN ISLAND, NY 10304  | CHILE ST, NORTH PORT, FL 34288    | Vacant Residential | 39S      | 22E   | 25      |
| 1130220123          | MAHARAJH KAMLA               | 83 MONDEO DR UNIT 197, TORONTO, ON                 | MAGELLAN ST, NORTH PORT, FL 34288 | Vacant Residential | 39S      | 22E   | 25      |
| 1130220124          | BRACCIA THOMAS S             | 3555 DESERT RIDGE CIR, CASTLE ROCK, CO 80108       | MAGELLAN ST, NORTH PORT, FL 34288 | Vacant Residential | 39S      | 22E   | 25      |
| 1130220125          | BRACCIA THOMAS S             | 3555 DESERT RIDGE CIR, CASTLE ROCK, CO 80108       | MAGELLAN ST, NORTH PORT, FL 34288 | Vacant Residential | 39S      | 22E   | 25      |
| 1130220126          | EVANS FINANCIAL SERVICES LTD | 3195 SE GRAN PARK WAY, STUART, FL 34997            | MAGELLAN ST, NORTH PORT, FL 34288 | Vacant Residential | 39S      | 22E   | 25      |
| 1130220127          | RAO MANU K                   | 9604 CORTEZ RD W APT 435, BRADENTON, FL 34210      | MAGELLAN ST, NORTH PORT, FL 34288 | Vacant Residential | 39S      | 22E   | 25      |
| 1130220128          | HUYNH HUONG                  | 8901 ROSEBANK COURT, TAMPA, FL 33615               | BOSKOOP RD, NORTH PORT, FL 34288  | Vacant Residential | 39S      | 22E   | 25      |
| 1130220129          | NEW VISTA PROPERTIES INC     | 1750 SW 4TH AVE, MIAMI, FL 33129                   | BOSKOOP RD, NORTH PORT, FL 34288  | Vacant Residential | 39S      | 22E   | 25      |
| 1130220201          | LEAL CARLO M                 | 17042 SAINT ANDREWS LN, HUNTINGTON BEACH, CA 92649 | BOSKOOP RD, NORTH PORT, FL 34288  | Vacant Residential | 39S      | 22E   | 25      |
| 1130220202          | B&L NORTH PORT LLC           | 829 SHORE DR, BOYNTON BEACH, FL 33435              | MAGELLAN ST, NORTH PORT, FL 34288 | Vacant Residential | 39S      | 22E   | 25      |
| 1130220203          | B&L NORTH PORT LLC           | 829 SHORE DR, BOYNTON BEACH, FL 33435              | MAGELLAN ST, NORTH PORT, FL 34288 | Vacant Residential | 39S      | 22E   | 25      |
| 1130220601          | POTTS JR WILLIAM E           | 8743 FOXHALL TER, FAIRFAX STATION, VA 22039        | BLUELEAF DR, NORTH PORT, FL 34288 | Vacant Residential | 39S      | 22E   | 25      |

| Table A-8 - Peace River Reservoir #2 Maximum Reservoir Level Dam Breach                 |                                |  |                                   |                    |          |       |         |
|---|--------------------------------|--|-----------------------------------|--------------------|----------|-------|---------|
| Sarasota County Residents and Businesses within 4 and 8 Hour Time to 1-Foot Flood Depth |                                |  |                                   |                    |          |       |         |
| Account (Parcel ID)   | Owner Name                     | Owner Street Address                                     | Location Address                  | Land Use           | Township | Range | Section |
| 1130220602  | POTTS JR WILLIAM E             | 8743 FOXHALL TER, FAIRFAX STATION, VA 22039              | BLUELEAF DR, NORTH PORT, FL 34288 | Vacant Residential | 39S      | 22E   | 25      |
| 1130220603  | NEW VISTA PROPERTIES INC       | 1750 SW 4TH AVE, MIAMI, FL 33129                         | BLUELEAF DR, NORTH PORT, FL 34288 | Vacant Residential | 39S      | 22E   | 25      |
| 1130220604  | NEW VISTA PROPERTIES INC       | 1750 SW 4TH AVE, MIAMI, FL 33129                         | BLUELEAF DR, NORTH PORT, FL 34288 | Vacant Residential | 39S      | 22E   | 25      |
| 1130220605  | TARI ANNIE (TTEE)              | 144 HUNGERFORD RD, CAMBRIDGE, ON                         | BOSKOOP RD, NORTH PORT, FL 34288  | Vacant Residential | 39S      | 22E   | 25      |
| 1130220606  | NORTH PORT LOTS AND REAL PROPE | 8014 SW 135TH STREET RD, OCALA, FL 34473                 | AKEE CT, NORTH PORT, FL 34288     | Vacant Residential | 39S      | 22E   | 25      |
| 1130220607  | HIBBERT MICHAEL P              | 2123 TEDDINGTON ST, BELLVILLE 7530, SOUTH AFRICA         | AKEE CT, NORTH PORT, FL 34288     | Vacant Residential | 39S      | 22E   | 25      |
| 1130220608  | HACK HANIFF M                  | 1750 SW 4TH AVE, MIAMI, FL 33129                         | AKEE CT, NORTH PORT, FL 34288     | Vacant Residential | 39S      | 22E   | 25      |
| 1130220609  | JOSEPH VERLYN                  | 1750 SW 4TH AVE, MIAMI, FL 33129                         | AKEE CT, NORTH PORT, FL 34288     | Vacant Residential | 39S      | 22E   | 25      |
| 1130220610  | CARSON DONNA M                 | 24 HILLSIDE AVE, NEWTON, NJ 7860                         | AKEE CT, NORTH PORT, FL 34288     | Vacant Residential | 39S      | 22E   | 25      |
| 1130220611  | MILLER MARTIN J                | 10745 W 325 N, SHIPSHEWANA, IN 46565                     | BOSKOOP RD, NORTH PORT, FL 34288  | Vacant Residential | 39S      | 22E   | 25      |
| 1130220612  | EDWARD & POLLY PFLAUMER LIVING | 13691 MESA VERDE DR, YUCAIPA, CA 92399                   | BOSKOOP RD, NORTH PORT, FL 34288  | Vacant Residential | 39S      | 22E   | 25      |
| 1130220613  | BURKE BRENDA                   | 14 ROSEEN RD, HOLBROOK, MA 2343                          | BOSKOOP RD, NORTH PORT, FL 34288  | Vacant Residential | 39S      | 22E   | 25      |
| 1130220614  | FLOWERS NEVILLE                | 21910 S CONDUIT AVE STE 2, SPRINGFIELD GARDENS, NY 11413 | BOSKOOP RD, NORTH PORT, FL 34288  | Vacant Residential | 39S      | 22E   | 25      |
| 1130220615  | TROPICAL PARCELS LLC           | 433 CENTRAL AVE # 400, ST PTERSBURG, FL 33701            | BOSKOOP RD, NORTH PORT, FL 34288  | Vacant Residential | 39S      | 22E   | 25      |
| 1130220616  | TROPICAL PARCELS LLC           | 433 CENTRAL AVE # 400, ST PETERSBURG, FL 33701           | BOSKOOP RD, NORTH PORT, FL 34288  | Vacant Residential | 39S      | 22E   | 25      |
| 1130220617  | BOYD WILLIAM R                 | 7646 134TH ST, SEBASTIAN, FL 32958                       | BOSKOOP RD, NORTH PORT, FL 34288  | Vacant Residential | 39S      | 22E   | 25      |
| 1130220618  | SCHRAM FLORIDA LAND TRUST      | 238 BURFORD DELHI TOWNLINE RD, SCOTLAND, ON              | BOSKOOP RD, NORTH PORT, FL 34288  | Vacant Residential | 39S      | 22E   | 25      |
| 1130220619  | RICHARDS DUANE R               | 1750 SW 4TH AVE, MIAMI, FL 33129                         | BOSKOOP RD, NORTH PORT, FL 34288  | Vacant Residential | 39S      | 22E   | 25      |
| 1130220620  | HOLDER GORDON O                | 76 BELVIDERE AVE, ALBANY, NY 12203                       | BOSKOOP RD, NORTH PORT, FL 34288  | Vacant Residential | 39S      | 22E   | 25      |
| 1130220621  | LOTVESTORS LLC                 | 4411 BEE RIDGE RD # 177, SARASOTA, FL 34233              | BOSKOOP RD, NORTH PORT, FL 34288  | Vacant Residential | 39S      | 22E   | 25      |
| 1130220622  | POWENSKI JOSHUA                | 5151 LOWN STREET, NORTH PORT, FL 34286                   | BOSKOOP RD, NORTH PORT, FL 34288  | Vacant Residential | 39S      | 22E   | 25      |
| 1130220623  | NEW VISTA PROPERTIES INC       | 1750 SW 4TH AVE, MIAMI, FL 33129                         | BOSKOOP RD, NORTH PORT, FL 34288  | Vacant Residential | 39S      | 22E   | 25      |
| 1130220624  | HOLDER GORDON O                | 76 BELVIDERE AVE, ALBANY, NY 12203                       | BOSKOOP RD, NORTH PORT, FL 34288  | Vacant Residential | 39S      | 22E   | 25      |
| 1130220625  | PALISKA SERGIO                 | 6017 NW 90TH AVE, PARKLAND, FL 33067                     | BOSKOOP RD, NORTH PORT, FL 34288  | Vacant Residential | 39S      | 22E   | 25      |
| 1130220626  | KOLICH JOHN                    | 9961 NW 60TH PL, PARKLAND, FL 33076                      | BOSKOOP RD, NORTH PORT, FL 34288  | Vacant Residential | 39S      | 22E   | 25      |

| Table A-8 - Peace River Reservoir #2 Maximum Reservoir Level Dam Breach                 |                                |  |                                  |                    |          |       |         |
|---|--------------------------------|--|----------------------------------|--------------------|----------|-------|---------|
| Sarasota County Residents and Businesses within 4 and 8 Hour Time to 1-Foot Flood Depth |                                |  |                                  |                    |          |       |         |
| Account (Parcel ID)   | Owner Name                     | Owner Street Address                                 | Location Address                 | Land Use           | Township | Range | Section |
| 1130220627  | FLEUMER HENRI E C              | 25 ALPINE RD, NOVATO, CA 94945                       | BOSKOOP RD, NORTH PORT, FL 34288 | Vacant Residential | 39S      | 22E   | 25      |
| 1130220628  | COOPER DONOVAN ST A            | 62 FISHING CRESCENT, BRAMPTON, ON                    | BOSKOOP RD, NORTH PORT, FL 34288 | Vacant Residential | 39S      | 22E   | 25      |
| 1130220629  | NORTH PORT LOTS AND REAL PROPE | 8014 SW 135TH STREET RD, OCALA, FL 34473             | BOSKOOP RD, NORTH PORT, FL 34288 | Vacant Residential | 39S      | 22E   | 25      |
| 1130220630  | LERIE JOEL P                   | 105 JACARANDA BLVD, VENICE, FL 34292                 | BOSKOOP RD, NORTH PORT, FL 34288 | Vacant Residential | 39S      | 22E   | 25      |
| 1130220631  | USA LAND HOLDINGS LLC          | 13415 BURTON TER, WELLINGTON, FL 33414               | BOSKOOP RD, NORTH PORT, FL 34288 | Vacant Residential | 39S      | 22E   | 25      |
| 1130220632  | SOLANO LUIS                    | 6116 NW 113TH CT, DORAL, FL 33178                    | BOSKOOP RD, NORTH PORT, FL 34288 | Vacant Residential | 39S      | 22E   | 25      |
| 1130220633  | PERFORMANCE RESOURCES, LLC     | 871 CORONADO CENTER DR STE 200, HENDERSON, NV 89052  | BOSKOOP RD, NORTH PORT, FL 34288 | Subsurface rights  | 39S      | 22E   | 25      |
| 1130220701  | SABBAT NADEGE                  | 1750 SW 4TH AVE, MIAMI, FL 33129                     | EWEN DR, NORTH PORT, FL 34288    | Vacant Residential | 39S      | 22E   | 25      |
| 1130220702  | ROBINSON JOSEPH                | 114-39 FRANCIS LEWIS BLVD, CAMBRIA HEIGHTS, NY 11411 | EWEN DR, NORTH PORT, FL 34288    | Vacant Residential | 39S      | 22E   | 25      |
| 1130220703  | GUZMAN CARMEN                  | 66 E HUDSON ST, LONG BEACH, NY 11561                 | EWEN DR, NORTH PORT, FL 34288    | Vacant Residential | 39S      | 22E   | 25      |
| 1130220704  | COUSINO BERNADETTE T           | 10441 SW 62ND CT, OCALA, FL 34476                    | EWEN DR, NORTH PORT, FL 34288    | Vacant Residential | 39S      | 22E   | 25      |
| 1130220705  | JOHNSON RONALD A               | 16 LEGACY LN APT 230, HUNTSVILLE, ON                 | EWEN DR, NORTH PORT, FL 34288    | Vacant Residential | 39S      | 22E   | 25      |
| 1130220706  | C C PROPERTIES & LANDS DEVELOP | PO BOX 1121, 47111 RAMAT HASHARON, ISRAEL            | EWEN DR, NORTH PORT, FL 34288    | Vacant Residential | 39S      | 22E   | 25      |
| 1130220707  | CARMIGNANI WILLIAM             | 208 BENSON ST, NAPLES, FL 34113                      | EWEN DR, NORTH PORT, FL 34288    | Vacant Residential | 39S      | 22E   | 25      |
| 1130220708  | PRINCE WAYNE C                 | 7940 NE CAPE HORN RD, CONCRETE, WA 98237             | EWEN DR, NORTH PORT, FL 34288    | Vacant Residential | 39S      | 22E   | 25      |
| 1130220709  | STOLTZFUS SAMUAL L JR          | 5855 MAST RD, NAVON, PA 17555                        | EWEN DR, NORTH PORT, FL 34288    | Vacant Residential | 39S      | 22E   | 25      |
| 1130220710  | LERIE JOEL P                   | 105 JACARANDA BLVD, VENICE, FL 34292                 | EWEN DR, NORTH PORT, FL 34288    | Vacant Residential | 39S      | 22E   | 25      |
| 1130220711  | HABITAT FOR HUMANITY SOUTH SAR | 280 ALLIGATOR DR, VENICE, FL 34293                   | EWEN DR, NORTH PORT, FL 34288    | Vacant Residential | 39S      | 22E   | 25      |
| 1130220712  | NEW VISTA PROPERTIES INC       | 1750 SW 4TH AVE, MIAMI, FL 33129                     | EWEN DR, NORTH PORT, FL 34288    | Vacant Residential | 39S      | 22E   | 25      |
| 1130220713  | BUENO MARTIN                   | 6319 W WAVELAND AVE, CHICAGO, IL 60634               | EWEN DR, NORTH PORT, FL 34288    | Vacant Residential | 39S      | 22E   | 25      |
| 1130220714  | GOODWIN SUSAN M                | 5512 OLD MILL WAY, MANOTICK, ON                      | EWEN DR, NORTH PORT, FL 34288    | Vacant Residential | 39S      | 22E   | 25      |
| 1130220715  | CHAPEAU XAVIER                 | 200 AVE DE THOURAS, 33400 TALEWCE, FRANCE            | EWEN DR, NORTH PORT, FL 34288    | Vacant Residential | 39S      | 22E   | 25      |
| 1130220716  | LOY DERYCK                     | 420 S IREDELL AVE, SPENCER, NC 28159                 | EWEN DR, NORTH PORT, FL 34288    | Vacant Residential | 39S      | 22E   | 25      |

**Table A-8 - Peace River Reservoir #2 Maximum Reservoir Level Dam Breach**

**Sarasota County Residents and Businesses within 4 and 8 Hour Time to 1-Foot Flood Depth**

| Account (Parcel ID) | Owner Name               | Owner Street Address                            | Location Address              | Land Use           | Township | Range | Section |
|---------------------|--------------------------|---|-------------------------------|--------------------|----------|-------|---------|
| 1130220717          | HALLIDAY BRIAN R         | B 1440 DURHAM RD 50 RR 3,<br>BEAVERTON, ON      | EWEN DR, NORTH PORT, FL 34288 | Vacant Residential | 39S      | 22E   | 25      |
| 1130220718          | MALUDZINSKI RICHARD      | 56 E 32ND ST (REAR), HAMILTON, ON               | EWEN DR, NORTH PORT, FL 34288 | Vacant Residential | 39S      | 22E   | 25      |
| 1130220719          | FP ENTERPRISES LLC       | 6584 MILL CREEK BLVD, YOUNGSTOWN,<br>OH 44512   | EWEN DR, NORTH PORT, FL 34288 | Vacant Residential | 39S      | 22E   | 25      |
| 1130220720          | TRUONG MAGGIE            | 11211 LAUREL WALK RD, WELLINGTON,<br>FL 33449   | EWEN DR, NORTH PORT, FL 34288 | Vacant Residential | 39S      | 22E   | 25      |
| 1130220721          | TRUONG MAGGIE            | 11211 LAUREL WALK RD, WELLINGTON,<br>FL 33449   | EWEN DR, NORTH PORT, FL 34288 | Vacant Residential | 39S      | 22E   | 25      |
| 1130220801          | COOPER-STERLING JOCELYN  | 170 PASITO TER APT 824, SUNNYVALE,<br>CA 94086  | EWEN DR, NORTH PORT, FL 34288 | Vacant Residential | 39S      | 22E   | 25      |
| 1130220802          | COOPER-STERLING JOCELYN  | 170 PASITO TER APT 824, SUNNYVALE,<br>CA 94086  | EWEN DR, NORTH PORT, FL 34288 | Vacant Residential | 39S      | 22E   | 25      |
| 1130220803          | NEW VISTA PROPERTIES INC | 1750 SW 4TH AVE, MIAMI, FL 33129                | EWEN DR, NORTH PORT, FL 34288 | Vacant Residential | 39S      | 22E   | 25      |
| 1130220804          | NEW VISTA PROPERTIES INC | 1750 SW 4TH AVE, MIAMI, FL 33129                | EWEN DR, NORTH PORT, FL 34288 | Vacant Residential | 39S      | 22E   | 25      |
| 1130220805          | TORRES LUIS A            | 107 KEARNY AVE, PERTH AMBOY, NJ<br>8861         | EWEN DR, NORTH PORT, FL 34288 | Vacant Residential | 39S      | 22E   | 25      |
| 1130220806          | FLORIDA JR CARMELO S     | 37851 N DE WOODY RD, BEACH PARK, IL<br>60087    | EWEN DR, NORTH PORT, FL 34288 | Vacant Residential | 39S      | 22E   | 25      |
| 1130220807          | KOKOVIDIS JOHN           | 26 HIGGINS ST APT 2, ALLSTON, MA 2134           | EWEN DR, NORTH PORT, FL 34288 | Vacant Residential | 39S      | 22E   | 25      |
| 1130220808          | KOKOVIDIS KONSTANTINOS   | 55 REDWOOD RD, NEWTON, MA 2459                  | EWEN DR, NORTH PORT, FL 34288 | Vacant Residential | 39S      | 22E   | 25      |
| 1130220809          | STATHAROS GEORGE         | 26 HIGGINS ST, ALLSTON, MA 2134                 | EWEN DR, NORTH PORT, FL 34288 | Vacant Residential | 39S      | 22E   | 25      |
| 1130220810          | MONTANTE TAMERA          | 530 INLET DR, MARCO ISLAND, FL 34145            | EWEN DR, NORTH PORT, FL 34288 | Vacant Residential | 39S      | 22E   | 25      |
| 1130220811          | FERGUSON ROBERT J        | 65 PEACH HILL AVE, NORTH<br>PROVIDENCE, RI 2911 | EWEN DR, NORTH PORT, FL 34288 | Vacant Residential | 39S      | 22E   | 25      |
| 1130220812          | CANNON VERONICA          | 3013 REGINA DR, SILVER SPRING, MD<br>20906      | EWEN DR, NORTH PORT, FL 34288 | Vacant Residential | 39S      | 22E   | 25      |
| 1130220813          | PAREKH RAVINDRA V        | 1501 SEQUOIA LN, DARIEN, IL 60561               | EWEN DR, NORTH PORT, FL 34288 | Vacant Residential | 39S      | 22E   | 25      |
| 1130220814          | NEW VISTA PROPERTIES INC | 1750 SW 4TH AVE, MIAMI, FL 33129                | EWEN DR, NORTH PORT, FL 34288 | Vacant Residential | 39S      | 22E   | 25      |
| 1130220815          | SAHU DEWAN               | 65 KELLS CRESCENT, COLLINGWOOD, ON              | EWEN DR, NORTH PORT, FL 34288 | Vacant Residential | 39S      | 22E   | 25      |
| 1130220816          | LERIE JOSEPH             | 105 JACARANDA BLVD, VENICE, FL 34292            | EWEN DR, NORTH PORT, FL 34288 | Vacant Residential | 39S      | 22E   | 25      |
| 1130220817          | BICKNELL J RICHARD       | 60 MILANO POND DR, MADISON, CT<br>6443          | EWEN DR, NORTH PORT, FL 34288 | Vacant Residential | 39S      | 22E   | 25      |
| 1130220818          | G & G PROPERTIES LLC     | 12626 78TH PL N, WEST PALM BEACH, FL<br>33412   | EWEN DR, NORTH PORT, FL 34288 | Vacant Residential | 39S      | 22E   | 25      |

| Table A-8 - Peace River Reservoir #2 Maximum Reservoir Level Dam Breach                 |                                |  |                                      |                    |          |       |         |
|---|--------------------------------|--|--------------------------------------|--------------------|----------|-------|---------|
| Sarasota County Residents and Businesses within 4 and 8 Hour Time to 1-Foot Flood Depth |                                |  |                                      |                    |          |       |         |
| Account (Parcel ID)   | Owner Name                     | Owner Street Address                         | Location Address                     | Land Use           | Township | Range | Section |
| 1130220819  | GRABER KARLA M                 | 2744 6TH ST, SARASOTA, FL 34237              | EWEN DR, NORTH PORT, FL 34288        | Vacant Residential | 39S      | 22E   | 25      |
| 1130220820  | NEW VISTA PROPERTIES INC       | 1750 SW 4TH AVE, MIAMI, FL 33129             | EWEN DR, NORTH PORT, FL 34288        | Vacant Residential | 39S      | 22E   | 25      |
| 1130220821  | NEW VISTA PROPERTIES INC       | 1750 SW 4TH AVE, MIAMI, FL 33129             | AMUR CT, NORTH PORT, FL 34288        | Vacant Residential | 39S      | 22E   | 25      |
| 1130220822  | JAMES HUBERT W                 | 3935 BALLANTRAE WAY, FLOSSMOOR, IL 60422     | AMUR CT, NORTH PORT, FL 34288        | Vacant Residential | 39S      | 22E   | 25      |
| 1130220823  | WATKINS KENT                   | 4225 ULMAN AVE, NORTH PORT, FL 34286         | AMUR CT, NORTH PORT, FL 34288        | Vacant Residential | 39S      | 22E   | 25      |
| 1130220824  | ANOLIN ELENITA                 | 13841 62ND AVE, FLUSHING, NY 11367           | AMUR CT, NORTH PORT, FL 34288        | Vacant Residential | 39S      | 22E   | 25      |
| 1130220825  | VALENCIA VENERANDO M           | 729 EDGE GROVE AVE, STATEN ISLAND, NY 10312  | AMUR CT, NORTH PORT, FL 34288        | Vacant Residential | 39S      | 22E   | 25      |
| 1130220826  | HULLE HAROLD                   | 15 DALE LN, SMITHTOWN, NY 11787              | EWEN DR, NORTH PORT, FL 34288        | Vacant Residential | 39S      | 22E   | 25      |
| 1130220827  | HULLE HAROLD                   | 15 DALE LN, SMITHTOWN, NY 11787              | EWEN DR, NORTH PORT, FL 34288        | Vacant Residential | 39S      | 22E   | 25      |
| 1130220828  | BARILLAS FRANCISCO M           | 346 HOOVER AVE, BAYVILLE, NJ 8721            | EWEN DR, NORTH PORT, FL 34288        | Vacant Residential | 39S      | 22E   | 25      |
| 1130220836  | SCHAFFER SCOTT E               | 23023 LOWVILLE AVE, PORT CHARLOTTE, FL 33952 | N YORKSHIRE ST, NORTH PORT, FL 34288 | Vacant Residential | 39S      | 22E   | 25      |
| 1130220837  | RODAS INVESTMENTS LLC          | 8717 LIBERTY PLACE, TAMPA, FL 33615          | BLUELEAF DR, NORTH PORT, FL 34288    | Vacant Residential | 39S      | 22E   | 25      |
| 1130220838  | GUNNESS DAVID                  | 6128 NW 22ND ST, MARGATE, FL 33063           | BLUELEAF DR, NORTH PORT, FL 34288    | Vacant Residential | 39S      | 22E   | 25      |
| 1130221812  | PAULINO ARLENIA                | 611 ROBINSON OAK LN, PLANT CITY, FL 33567    | CANDLELIGHT RD, NORTH PORT, FL 34288 | Vacant Residential | 39S      | 22E   | 25      |
| 1130221813  | MORITA NATALIA (CO-TTEE)       | 6601 SARONI DR, OAKLAND, CA 94611            | CANDLELIGHT RD, NORTH PORT, FL 34288 | Vacant Residential | 39S      | 22E   | 25      |
| 1130221814  | NEW VISTA PROPERTIES INC       | 1750 SW 4TH AVE, MIAMI, FL 33129             | CANDLELIGHT RD, NORTH PORT, FL 34288 | Vacant Residential | 39S      | 22E   | 25      |
| 1130221815  | CHANGNGA SITTIPORN             | 844 WAYLAND PL, SANTA MARIA, CA 93455        | CANDLELIGHT RD, NORTH PORT, FL 34288 | Vacant Residential | 39S      | 22E   | 25      |
| 1130221816  | GUANCO GEMA A                  | 47 LYNWOOD DR, VERNON, CT 6066               | CANDLELIGHT RD, NORTH PORT, FL 34288 | Vacant Residential | 39S      | 22E   | 25      |
| 1130221817  | ESTEVEZ JOSE                   | 529 WILLOW AVE, LYNDHURST, NJ 7071           | CANDLELIGHT RD, NORTH PORT, FL 34288 | Vacant Residential | 39S      | 22E   | 25      |
| 1130221818  | PASCAR GLORIA B                | 171 TILFORD I, DEERFIELD BEACH, FL 33442     | CANDLELIGHT RD, NORTH PORT, FL 34288 | Vacant Residential | 39S      | 22E   | 25      |
| 1130221819  | BAHL FAMILY TRUST              | 2663 ELLIOT ST, SANTA CLARA, CA 95051        | CANDLELIGHT RD, NORTH PORT, FL 34288 | Vacant Residential | 39S      | 22E   | 25      |
| 1130221820  | BAHL FAMILY TRUST              | 2663 ELLIOT ST, SANTA CLARA, CA 95051        | CANDLELIGHT RD, NORTH PORT, FL 34288 | Vacant Residential | 39S      | 22E   | 25      |
| 1130221821  | TRINITY REAL ESTATE & INVESTME | 16317 CASHMERE AVE, PORT CHARLOTTE, FL 33954 | CANDLELIGHT RD, NORTH PORT, FL 34288 | Vacant Residential | 39S      | 22E   | 25      |

| Table A-8 - Peace River Reservoir #2 Maximum Reservoir Level Dam Breach                 |                                |  |                                      |                    |          |       |         |
|---|--------------------------------|--|--------------------------------------|--------------------|----------|-------|---------|
| Sarasota County Residents and Businesses within 4 and 8 Hour Time to 1-Foot Flood Depth |                                |  |                                      |                    |          |       |         |
| Account (Parcel ID)   | Owner Name                     | Owner Street Address                           | Location Address                     | Land Use           | Township | Range | Section |
| 1130221822  | LERIE JOSEPH                   | 105 JACARANDA BLVD, VENICE, FL 34292           | CANDLELIGHT RD, NORTH PORT, FL 34288 | Vacant Residential | 39S      | 22E   | 25      |
| 1130221823  | LERIE JOSEPH                   | 105 JACARANDA BLVD, VENICE, FL 34292           | CANDLELIGHT RD, NORTH PORT, FL 34288 | Vacant Residential | 39S      | 22E   | 25      |
| 1130221824  | BANDA PEDRO N                  | 11657 N ASTER WOODS CIR, MEQUON, WI 53092      | CANDLELIGHT RD, NORTH PORT, FL 34288 | Vacant Residential | 39S      | 22E   | 25      |
| 1130221901  | SHAEFFER CO EXEC KATHLEEN      | 15 PACIFIC AVE, NORTH MIDDLETOWN, NJ 7748      | FIREBIRD RD, NORTH PORT, FL 34288    | Vacant Residential | 39S      | 22E   | 25      |
| 1130221902  | JASON KRAUS LLC                | 25 GLENWOOD AVE, MILLER PLACE, NY 11764        | FIREBIRD RD, NORTH PORT, FL 34288    | Vacant Residential | 39S      | 22E   | 25      |
| 1130221903  | ERDLY DALE K                   | 18 BROOK FARM CT, HUNT VALLEY, MD 21030        | TAHOE CT, NORTH PORT, FL 34288       | Vacant Residential | 39S      | 22E   | 25      |
| 1130221904  | NORTH PORT LOTS AND REAL PROPE | 8014 SW 135TH STREET RD, OCALA, FL 34473       | TAHOE CT, NORTH PORT, FL 34288       | Vacant Residential | 39S      | 22E   | 25      |
| 1130221918  | COSTUIC SAMUEL                 | 1214 GAYNELLE AVE, STREETSBORO, OH 44241       | CANDLELIGHT RD, NORTH PORT, FL 34288 | Vacant Residential | 39S      | 22E   | 25      |
| 1130221919  | KULHANEK MARICA                | 18 LONEY AVE, TORONTO, ON                      | CANDLELIGHT RD, NORTH PORT, FL 34288 | Vacant Residential | 39S      | 22E   | 25      |
| 1130221920  | MARAJH VIJAY                   | 944 NW 79TH TER, PLANTATION, FL 33324          | CANDLELIGHT RD, NORTH PORT, FL 34288 | Vacant Residential | 39S      | 22E   | 25      |
| 1130221921  | GARRICK ANDREW A               | 541 LINCOLN PLACE APT 2C, BROOKLYN, NY 11238   | CANDLELIGHT RD, NORTH PORT, FL 34288 | Vacant Residential | 39S      | 22E   | 25      |
| 1130222001  | NEW VISTA PROPERTIES INC       | 1750 SW 4TH AVE, MIAMI, FL 33129               | FIREBIRD RD, NORTH PORT, FL 34288    | Vacant Residential | 39S      | 22E   | 25      |
| 1130222002  | VILLANUEVA RUTH F              | 23921 LANDISVIEW AVE, LAKE FOREST, CA 92630    | FIREBIRD RD, NORTH PORT, FL 34288    | Vacant Residential | 39S      | 22E   | 25      |
| 1130222003  | CUBILLOS SAUL                  | 12 FAWN CT, MONROE TWP, NJ 8831                | FIREBIRD RD, NORTH PORT, FL 34288    | Vacant Residential | 39S      | 22E   | 25      |
| 1130222004  | MONTANCES CARLOS C             | 426 MERLOT LN, AMERICAN CANYON, CA 94503       | FIREBIRD RD, NORTH PORT, FL 34288    | Vacant Residential | 39S      | 22E   | 25      |
| 1130222005  | SCARPINO FRANK                 | 7723 31ST ST E, SARASOTA, FL 34243             | FIREBIRD RD, NORTH PORT, FL 34288    | Vacant Residential | 39S      | 22E   | 25      |
| 1130222006  | MOHAMMED FRANKLYN A            | 45 SPEAR ST, MELROSE, MA 2176                  | FIREBIRD RD, NORTH PORT, FL 34288    | Vacant Residential | 39S      | 22E   | 25      |
| 1130222007  | SCARPINO FRANK                 | 7723 31ST ST E, SARASOTA, FL 34243             | FIREBIRD RD, NORTH PORT, FL 34288    | Vacant Residential | 39S      | 22E   | 25      |
| 1130222008  | MADARANG ROSITA P              | 9950 TWIN CREEK BLVD, MUNSTER, IN 46321        | CONBOW PL, NORTH PORT, FL 34288      | Vacant Residential | 39S      | 22E   | 25      |
| 1130222009  | PAULTRE GHISLAINE              | 13305 PISCATAWAY DR, FT WASHINGTON, MD 20744   | CONBOW PL, NORTH PORT, FL 34288      | Vacant Residential | 39S      | 22E   | 25      |
| 1130222010  | DORSEY ROBERT E                | 7631 S DREXEL AVE, CHICAGO, IL 60619           | CANDLELIGHT RD, NORTH PORT, FL 34288 | Vacant Residential | 39S      | 22E   | 25      |
| 1130222011  | RUSSELL ROSALIND A             | 8144 LONG MESA PLACE NW, ALBUQUERQUE, NM 87114 | CANDLELIGHT RD, NORTH PORT, FL 34288 | Vacant Residential | 39S      | 22E   | 25      |
| 1130222012  | RUSSELL ROBERT C               | 5016 BOGART ST NW, ALBUQUERQUE, NM 87120       | CANDLELIGHT RD, NORTH PORT, FL 34288 | Vacant Residential | 39S      | 22E   | 25      |

| Table A-8 - Peace River Reservoir #2 Maximum Reservoir Level Dam Breach                 |                                |  |   |                    |          |       |         |
|---|--------------------------------|--|---|--------------------|----------|-------|---------|
| Sarasota County Residents and Businesses within 4 and 8 Hour Time to 1-Foot Flood Depth |                                |  |   |                    |          |       |         |
| Account (Parcel ID)   | Owner Name                     | Owner Street Address                             | Location Address                        | Land Use           | Township | Range | Section |
| 1130222013  | PUORTO JOHN W                  | 400 ISLAND WAY APT 1405,<br>CLEARWATER, FL 33767 | CANDLELIGHT RD, NORTH PORT, FL<br>34288 | Vacant Residential | 39S      | 22E   | 25      |
| 1130222014  | VAZQUEZ ROMAN                  | 26 BROOKSIDE AVE, OLD BRIDGE, NJ<br>8857         | CANDLELIGHT RD, NORTH PORT, FL<br>34288 | Vacant Residential | 39S      | 22E   | 25      |
| 1130222015  | VAZQUEZ ROMAN                  | 26 BROOKSIDE AVE, OLD BRIDGE, NJ<br>8857         | CANDLELIGHT RD, NORTH PORT, FL<br>34288 | Vacant Residential | 39S      | 22E   | 25      |
| 1130222016  | BAKER RICHARD                  | 2905 BILLINGHAM DR, LAND O LAKES, FL<br>34639    | CANDLELIGHT RD, NORTH PORT, FL<br>34288 | Vacant Residential | 39S      | 22E   | 25      |
| 1130222017  | LATITUD NORTH PORT LLC         | 2929 SW 3RD AVE STE 320, MIAMI, FL<br>33129      | CANDLELIGHT RD, NORTH PORT, FL<br>34288 | Vacant Residential | 39S      | 22E   | 25      |
| 1130222107  | BOGACZ REVOCABLE TRUST         | 222 LONDONDERRY DR, SARASOTA, FL<br>34240        | FIREBIRD RD, NORTH PORT, FL<br>34288    | Vacant Residential | 39S      | 22E   | 25      |
| 1130222108  | BASSANT NEIL A                 | 1750 SW 4TH AVE, MIAMI, FL 33129                 | FIREBIRD RD, NORTH PORT, FL<br>34288    | Vacant Residential | 39S      | 22E   | 25      |
| 1130222109  | NEW VISTA PROPERTIES INC       | 1750 SW 4TH AVE, MIAMI, FL 33129                 | FIREBIRD RD, NORTH PORT, FL<br>34288    | Vacant Residential | 39S      | 22E   | 25      |
| 1130222110  | PB BREVARD HOLDINGS LLC        | 6638 KENWOOD DR, NORTH PORT, FL<br>34287         | FIREBIRD RD, NORTH PORT, FL<br>34288    | Vacant Residential | 39S      | 22E   | 25      |
| 1130222111  | WILE ROBERT                    | 102 WASHINGTON ST, RUMSON, NJ 7760               | RUBYDUST TER, NORTH PORT, FL<br>34288   | Vacant Residential | 39S      | 22E   | 25      |
| 1130222112  | BAUER JOSEPH                   | 35 BAKER HILL BLVD UNIT 416,<br>STOUFFVILLE, ON  | RUBYDUST TER, NORTH PORT, FL<br>34288   | Vacant Residential | 39S      | 22E   | 25      |
| 1130222113  | ISIDORO OSCAR O                | 47 SHERWOOD DR, CENTRALIA, IL 62801              | RUBYDUST TER, NORTH PORT, FL<br>34288   | Vacant Residential | 39S      | 22E   | 25      |
| 1130222114  | ISIDORO OSCAR O                | 47 SHERWOOD DR, CENTRALIA, IL 62801              | RUBYDUST TER, NORTH PORT, FL<br>34288   | Vacant Residential | 39S      | 22E   | 25      |
| 1130222115  | COLON JOHN                     | BT17 CALLE DR QUEVEDO BAEZ,<br>LEVITTOWN, PR 949 | RUBYDUST TER, NORTH PORT, FL<br>34288   | Vacant Residential | 39S      | 22E   | 25      |
| 1130222116  | BENTO OLINDA                   | 2471 SE SHELL AVE, PORT ST LUCIE, FL<br>34952    | RUBYDUST TER, NORTH PORT, FL<br>34288   | Vacant Residential | 39S      | 22E   | 25      |
| 1130222117  | FLANIGAN TIMOTHY J             | 86 W SPRING ST, AVON, MA 2322                    | RIMU CT, NORTH PORT, FL 34288           | Vacant Residential | 39S      | 22E   | 25      |
| 1130222118  | LAMBERT REALTY ASSOCIATES LLC  | PO BOX 452, SHANNON, AL 35142                    | RIMU CT, NORTH PORT, FL 34288           | Vacant Residential | 39S      | 22E   | 25      |
| 1130222119  | LAMBERT REALTY ASSOCIATES LLC  | PO BOX 452, SHANNON, AL 35142                    | RIMU CT, NORTH PORT, FL 34288           | Vacant Residential | 39S      | 22E   | 25      |
| 1130222201  | SAMAROO YOGESHWAR              | 9031 202ND STREET, HOLLIS, NY 11423              | FIREBIRD RD, NORTH PORT, FL<br>34288    | Vacant Residential | 39S      | 22E   | 25      |
| 1130222202  | NEW VISTA PROPERTIES INC       | 1750 SW 4TH AVE, MIAMI, FL 33129                 | CANDLELIGHT RD, NORTH PORT, FL<br>34288 | Vacant Residential | 39S      | 22E   | 25      |
| 1130222203  | SAMUEL B VICENTE REVOCABLE TRU | 206 ORLANDO BLVD, PORT CHARLOTTE,<br>FL 33954    | CANDLELIGHT RD, NORTH PORT, FL<br>34288 | Vacant Residential | 39S      | 22E   | 25      |
| 1130222204  | NORTH PORT LOTS AND REAL PROPE | 8014 SW 135TH STREET RD, OCALA, FL<br>34473      | CANDLELIGHT RD, NORTH PORT, FL<br>34288 | Vacant Residential | 39S      | 22E   | 25      |
| 1130222205  | BEKTESHI FERKI                 | 10540 S SHANGRILA CT, OAK CREEK, WI<br>53154     | KIMBERLY DR, NORTH PORT, FL<br>34288    | Vacant Residential | 39S      | 22E   | 25      |
| 1130222206  | GOMEZ ILCE                     | 19313 EAGLE RUN, GROVELAND, FL<br>34736          | KIMBERLY DR, NORTH PORT, FL<br>34288    | Vacant Residential | 39S      | 22E   | 25      |



| Table A-8 - Peace River Reservoir #2 Maximum Reservoir Level Dam Breach                 |                                |  |                                    |                    |          |       |         |
|---|--------------------------------|--|------------------------------------|--------------------|----------|-------|---------|
| Sarasota County Residents and Businesses within 4 and 8 Hour Time to 1-Foot Flood Depth |                                |  |                                    |                    |          |       |         |
| Account (Parcel ID)   | Owner Name                     | Owner Street Address                           | Location Address                   | Land Use           | Township | Range | Section |
| 1130222207  | MYINT TIN-CHO                  | 86-12 63RD DR 2F, REGO PARK, NY 11374          | KIMBERLY DR, NORTH PORT, FL 34288  | Vacant Residential | 39S      | 22E   | 25      |
| 1130222208  | GALAM ALEJANDRO C              | 1038 REDONDO DR, ROMEOVILLE, IL 60446          | KIMBERLY DR, NORTH PORT, FL 34288  | Vacant Residential | 39S      | 22E   | 25      |
| 1130222209  | VALE HUBERT                    | 6327 NORTHWEST 19TH CT, MARGATE, FL 33063      | KIMBERLY DR, NORTH PORT, FL 34288  | Vacant Residential | 39S      | 22E   | 25      |
| 1130222221  | FULLER HELEN M                 | 2104 ABERCORN CT, CASSELBERRY, FL 32707        | RUBYDUST TER, NORTH PORT, FL 34288 | Vacant Residential | 39S      | 22E   | 25      |
| 1130222222  | JONES CARLTON D                | 5381 HALA CT, JACKSONVILLE, FL 32224           | RUBYDUST TER, NORTH PORT, FL 34288 | Vacant Residential | 39S      | 22E   | 25      |
| 1130222223  | NORTH PORT LOTS AND REAL PROPE | 8014 SW 135TH STREET RD, OCALA, FL 34473       | RUBYDUST TER, NORTH PORT, FL 34288 | Vacant Residential | 39S      | 22E   | 25      |
| 1130222224  | NEW VISTA PROPERTIES INC       | 1750 SW 4TH AVE, MIAMI, FL 33129               | RUBYDUST TER, NORTH PORT, FL 34288 | Vacant Residential | 39S      | 22E   | 25      |
| 1130222225  | SYDNEY KEITH                   | 1750 SW 4TH AVE, MIAMI, FL 33129               | RUBYDUST TER, NORTH PORT, FL 34288 | Vacant Residential | 39S      | 22E   | 25      |
| 1130222226  | A & E OCEAN REALTY LLC         | 3111 OCEAN PARKWAY APT 7E, BROOKLYN, NY 11235  | RUBYDUST TER, NORTH PORT, FL 34288 | Vacant Residential | 39S      | 22E   | 25      |
| 1130222227  | PHAM DAN V                     | 1345 MAIN ST, NORTHAMPTON, PA 18067            | FIREBIRD RD, NORTH PORT, FL 34288  | Vacant Residential | 39S      | 22E   | 25      |
| 1130222506  | LOPEZ ELNA                     | 35 EMPRESS AVE STE 2101, TORONTO, ON           | HAVEMEYER ST, NORTH PORT, FL 34288 | Vacant Residential | 39S      | 22E   | 25      |
| 1130222507  | YUJUICO BALDOMERO L            | NORTH YORK, TORONTO, ON                        | HAVEMEYER ST, NORTH PORT, FL 34288 | Vacant Residential | 39S      | 22E   | 25      |
| 1130222508  | FUNG MARCELLE                  | 388 PUTNAM AVENUE, BROOKLYN, NY 11216          | KIMBERLY DR, NORTH PORT, FL 34288  | Vacant Residential | 39S      | 22E   | 25      |
| 1130222509  | MILLER GLEN R                  | 11005 W 300 N, SHIPSHEWANA, IN 46565           | KIMBERLY DR, NORTH PORT, FL 34288  | Vacant Residential | 39S      | 22E   | 25      |
| 1130222510  | HABITAT FOR HUMANITY SOUTH SAR | 280 ALLIGATOR DR, VENICE, FL 34293             | KIMBERLY DR, NORTH PORT, FL 34288  | Vacant Residential | 39S      | 22E   | 25      |
| 1151217410  | ROMERO PEDRO F                 | 2203 TAFT PARK, METAIRIE, LA 70001             | PADEN LN, NORTH PORT, FL 34288     | Vacant Residential | 39S      | 22E   | 36      |
| 1151217411  | MC CAW PEARL H TTEE            | 18116 PHEASANT WALK DR, TAMPA, FL 33647        | PADEN LN, NORTH PORT, FL 34288     | Vacant Residential | 39S      | 22E   | 36      |
| 1151217412  | Q SMITH HOMES LLC              | 1985 CEDAR BRIDGE AVE STE 1, LAKEWOOD, NJ 8701 | BLUELEAF DR, NORTH PORT, FL 34288  | Vacant Residential | 39S      | 22E   | 36      |
| 1151217413  | REYMANN SHERIE L (TTEE)        | 4520 DEEP CREEK TER, PARRISH, FL 34219         | BLUELEAF DR, NORTH PORT, FL 34288  | Vacant Residential | 39S      | 22E   | 36      |
| 1151217414  | NEW VISTA PROPERTIES INC       | 1750 SW 4TH AVE, MIAMI, FL 33129               | BLUELEAF DR, NORTH PORT, FL 34288  | Vacant Residential | 39S      | 22E   | 36      |
| 1151217415  | Q SMITH HOMES LLC              | 1985 CEDAR BRIDGE AVE STE 1, LAKEWOOD, NJ 8701 | BLUELEAF DR, NORTH PORT, FL 34288  | Vacant Residential | 39S      | 22E   | 36      |
| 1151217416  | CARMICHAEL JOHN R              | 2950 KING ST SE, SMYRNA, GA 30080              | BLUELEAF DR, NORTH PORT, FL 34288  | Vacant Residential | 39S      | 22E   | 36      |
| 1151217417  | PATEL JYOTSNABEN H             | 28 TEDWIN FARMS RD, ROCKY HILL, CT 6067        | BLUELEAF DR, NORTH PORT, FL 34288  | Vacant Residential | 39S      | 22E   | 36      |

| Table A-8 - Peace River Reservoir #2 Maximum Reservoir Level Dam Breach                 |                          |   |                                    |                    |          |       |         |
|---|--------------------------|---|------------------------------------|--------------------|----------|-------|---------|
| Sarasota County Residents and Businesses within 4 and 8 Hour Time to 1-Foot Flood Depth |                          |   |                                    |                    |          |       |         |
| Account (Parcel ID)   | Owner Name               | Owner Street Address                                  | Location Address                   | Land Use           | Township | Range | Section |
| 1151217418  | TROYER RAY D             | 10205 W 325 N, SHIPSHEWANA, IN 46565                  | BLUELEAF DR, NORTH PORT, FL 34288  | Vacant Residential | 39S      | 22E   | 36      |
| 1151217419  | SUN BOCHUN               | 3233 LEAVITT ST, FLUSHING, NY 11354                   | BLUELEAF DR, NORTH PORT, FL 34288  | Vacant Residential | 39S      | 22E   | 36      |
| 1151217501  | LIU HUAJIE               | 15 RIVERSIDE LN, HOLMDEL, NJ 7733                     | RICE PL, NORTH PORT, FL 34288      | Vacant Residential | 39S      | 22E   | 36      |
| 1151217502  | PARSON NICOLE            | 1478 E 94TH ST, BROOKLYN, NY 11236                    | BLUELEAF DR, NORTH PORT, FL 34288  | Vacant Residential | 39S      | 22E   | 36      |
| 1151217503  | LOPES ABEL S             | 75 NEW YORK AVE, NEWARK, NJ 7105                      | BLUELEAF DR, NORTH PORT, FL 34288  | Vacant Residential | 39S      | 22E   | 36      |
| 1151217504  | BAKER MARC D             | 5040 COMMONWEALTH DR, SARASOTA, FL 34242              | BLUELEAF DR, NORTH PORT, FL 34288  | Vacant Residential | 39S      | 22E   | 36      |
| 1151217505  | NEW VISTA PROPERTIES INC | 1750 SW 4TH AVE, MIAMI, FL 33129                      | BLUELEAF DR, NORTH PORT, FL 34288  | Vacant Residential | 39S      | 22E   | 36      |
| 1151217506  | SANZ CHRISTOPHER         | 5538 NW BURGIN ST, PORT ST LUCIE, FL 34986            | BLUELEAF DR, NORTH PORT, FL 34288  | Vacant Residential | 39S      | 22E   | 36      |
| 1151217507  | STABILE ARSENIO          | 19 FORSHEE CIRCLE, MONTVALE, NJ 7645                  | BLUELEAF DR, NORTH PORT, FL 34288  | Vacant Residential | 39S      | 22E   | 36      |
| 1151217508  | SAUNDERS RICHARD         | 9 THUERINGER, W-63762 GROSSOSTHEIM, GERMANY           | BLUELEAF DR, NORTH PORT, FL 34288  | Vacant Residential | 39S      | 22E   | 36      |
| 1151217509  | L I C ENTERPRISES LLC    | 3050 NW 82ND AVE, DORAL, FL 33122                     | BLUELEAF DR, NORTH PORT, FL 34288  | Vacant Residential | 39S      | 22E   | 36      |
| 1151217510  | GARROW CRAIG W           | MILNERTON RIDGE, CAPE TOWN 7780, SOUTH AFRICA         | BLUELEAF DR, NORTH PORT, FL 34288  | Vacant Residential | 39S      | 22E   | 36      |
| 1151217511  | COPPOLA ANTHONY          | 3 BUDD CT, TABERNACLE, NJ 8088                        | BLUELEAF DR, NORTH PORT, FL 34288  | Vacant Residential | 39S      | 22E   | 36      |
| 1151217512  | GOODING JOANN V          | 12135 SW EGRET CIR, LAKE SUZY, FL 34269               | BLUELEAF DR, NORTH PORT, FL 34288  | Vacant Residential | 39S      | 22E   | 36      |
| 1151217513  | GOODING JOANN V          | 12135 SW EGRET CIR, LAKE SUZY, FL 34269               | BLUELEAF DR, NORTH PORT, FL 34288  | Vacant Residential | 39S      | 22E   | 36      |
| 1151217514  | GOODING JOANN V          | 12135 SW EGRET CIR, LAKE SUZY, FL 34269               | BLUELEAF DR, NORTH PORT, FL 34288  | Vacant Residential | 39S      | 22E   | 36      |
| 1151217515  | GOODING JOANN V          | 12135 SW EGRET CIR, LAKE SUZY, FL 34269               | BLUELEAF DR, NORTH PORT, FL 34288  | Vacant Residential | 39S      | 22E   | 36      |
| 1151217516  | SHEPARD JOANN            | 12135 SW EGRET CIR, LAKE SUZY, FL 34269               | BLUELEAF DR, NORTH PORT, FL 34288  | Vacant Residential | 39S      | 22E   | 36      |
| 1151217517  | SHEPARD JOANN            | 12135 SW EGRET CIR, LAKE SUZY, FL 34269               | BLUELEAF DR, NORTH PORT, FL 34288  | Vacant Residential | 39S      | 22E   | 36      |
| 1151217522  | SRQ-TROPICAL LAND LLC    | 2025 LAKEWOOD RANCH BLVD STE 102, BRADENTON, FL 34211 | RICE PL, NORTH PORT, FL 34288      | Vacant Residential | 39S      | 22E   | 36      |
| 1151217601  | CHEVRY MARILYN           | 6 DOLLY LN, RANDOLPH, MA 2368                         | FLAMBEAU AVE, NORTH PORT, FL 34288 | Vacant Residential | 39S      | 22E   | 36      |
| 1151217602  | PIERRE MARIE J           | 239 ALLEN ST, RANDOLPH, MA 2368                       | FLAMBEAU AVE, NORTH PORT, FL 34288 | Vacant Residential | 39S      | 22E   | 36      |
| 1151217603  | TAMONDONG SAMUEL N       | 9490 PATS POINT DR, CORONA, CA 92883                  | FLAMBEAU AVE, NORTH PORT, FL 34288 | Vacant Residential | 39S      | 22E   | 36      |
| 1151217604  | BRITO LAZARO             | 59 7TH AVE, LONG BRANCH, NJ 7740                      | FLAMBEAU AVE, NORTH PORT, FL 34288 | Vacant Residential | 39S      | 22E   | 36      |

| Table A-8 - Peace River Reservoir #2 Maximum Reservoir Level Dam Breach                 |                                |  |                                    |                    |          |       |         |
|---|--------------------------------|--|------------------------------------|--------------------|----------|-------|---------|
| Sarasota County Residents and Businesses within 4 and 8 Hour Time to 1-Foot Flood Depth |                                |  |                                    |                    |          |       |         |
| Account (Parcel ID)   | Owner Name                     | Owner Street Address                           | Location Address                   | Land Use           | Township | Range | Section |
| 1151217605  | B&L NORTH PORT LLC             | 829 SHORE DR, BOYNTON BEACH, FL 33435          | FLAMBEAU AVE, NORTH PORT, FL 34288 | Vacant Residential | 39S      | 22E   | 36      |
| 1151217612  | GOEBEL JR JOSEPH J             | 945 MUSKET DR, LANSDALE, PA 19446              | BLUELEAF DR, NORTH PORT, FL 34288  | Vacant Residential | 39S      | 22E   | 36      |
| 1151217613  | SOUTH COLLIER ONE INC          | 661 S COLLIER BLVD, MARCO ISLAND, FL 34145     | BLUELEAF DR, NORTH PORT, FL 34288  | Vacant Residential | 39S      | 22E   | 36      |
| 1151217614  | HERRERA HENRY                  | 305 LEMBECK AVE, JERSEY CITY, NJ 7305          | BLUELEAF DR, NORTH PORT, FL 34288  | Vacant Residential | 39S      | 22E   | 36      |
| 1151217615  | LERIE JOEL P                   | 105 JACARANDA BLVD, VENICE, FL 34292           | BLUELEAF DR, NORTH PORT, FL 34288  | Vacant Residential | 39S      | 22E   | 36      |
| 1151217616  | HARTRANFT RANDY                | 6336 HILLTOP RD, OREFIELD, PA 18069            | PADEN LN, NORTH PORT, FL 34288     | Vacant Residential | 39S      | 22E   | 36      |
| 1151217801  | GUARINO ROSA                   | 145 BARNERT AVE, TOTOWA, NJ 7512               | BLUELEAF DR, NORTH PORT, FL 34288  | Vacant Residential | 39S      | 22E   | 36      |
| 1151217901  | OLOVICH KENNETH                | 12047 HONEY CREEK CT, FISHERS, IN 46037        | OBERON CIR, NORTH PORT, FL 34288   | Vacant Residential | 39S      | 22E   | 36      |
| 1151217902  | ANDERSON ALAN J                | 83 HIDDEN VALLEY AIRPARK # E, DENTON, TX 76208 | OBERON CIR, NORTH PORT, FL 34288   | Vacant Residential | 39S      | 22E   | 36      |
| 1151217903  | ANDERSON ALAN J                | 83 HIDDEN VALLEY AIRPARK # E, DENTON, TX 76208 | OBERON CIR, NORTH PORT, FL 34288   | Vacant Residential | 39S      | 22E   | 36      |
| 1151217904  | LEOPOLD TYLER A                | 427 CANTERBURY RD, VENICE, FL 34293            | OBERON CIR, NORTH PORT, FL 34288   | Vacant Residential | 39S      | 22E   | 36      |
| 1151217905  | LERIE JOSEPH                   | 105 JACARANDA BLVD, VENICE, FL 34292           | OBERON CIR, NORTH PORT, FL 34288   | Vacant Residential | 39S      | 22E   | 36      |
| 1151217906  | LOTVESTORS LLC                 | 4411 BEE RIDGE RD # 177, SARASOTA, FL 34233    | OBERON CIR, NORTH PORT, FL 34288   | Vacant Residential | 39S      | 22E   | 36      |
| 1151217907  | MORGAN CHRISTINE J             | 8606 GLEN SHADOW, SAN ANTONIO, TX 78239        | OBERON CIR, NORTH PORT, FL 34288   | Vacant Residential | 39S      | 22E   | 25      |
| 1151217908  | NEW VISTA PROPERTIES INC       | 1750 SW 4TH AVE, MIAMI, FL 33129               | OBERON CIR, NORTH PORT, FL 34288   | Vacant Residential | 39S      | 22E   | 25      |
| 1151217909  | BATSON JAMES                   | 190 SE 2ND AVE, DELRAY BEACH, FL 33444         | OBERON CIR, NORTH PORT, FL 34288   | Vacant Residential | 39S      | 22E   | 36      |
| 1151217910  | CORNERSTONE PROPERTIES OF SARA | 1599 APEX RD, SARASOTA, FL 34240               | OBERON CIR, NORTH PORT, FL 34288   | Vacant Residential | 39S      | 22E   | 36      |
| 1151218001  | GRIFFITHS MAXINE D             | CHINGFORD, LONDON ENGLAND, UNITED KINGDOM      | OBERON CIR, NORTH PORT, FL 34288   | Vacant Residential | 39S      | 22E   | 36      |
| 1151218002  | VALE HUBERT                    | 6327 NORTHWEST 19TH CT, MARGATE, FL 33063      | OBERON CIR, NORTH PORT, FL 34288   | Vacant Residential | 39S      | 22E   | 36      |
| 1151218003  | ISLAND RIVER REALTY LLC        | PO BOX 721, LOCUST, NC 28097                   | OBERON CIR, NORTH PORT, FL 34288   | Vacant Residential | 39S      | 22E   | 36      |
| 1151218004  | LARROW PAUL R                  | 1750 SW 4TH AVE, MIAMI, FL 33129               | OBERON CIR, NORTH PORT, FL 34288   | Vacant Residential | 39S      | 22E   | 36      |
| 1151218005  | PUGH RANDALL W                 | 3506 WINDSOR RD, AUSTIN, TX 78703              | OBERON CIR, NORTH PORT, FL 34288   | Vacant Residential | 39S      | 22E   | 36      |
| 1151218006  | LOTVESTORS LLC                 | 4411 BEE RIDGE RD # 177, SARASOTA, FL 34233    | OBERON CIR, NORTH PORT, FL 34288   | Vacant Residential | 39S      | 22E   | 36      |

**Table A-8 - Peace River Reservoir #2 Maximum Reservoir Level Dam Breach**

**Sarasota County Residents and Businesses within 4 and 8 Hour Time to 1-Foot Flood Depth**

| Account (Parcel ID) | Owner Name                    | Owner Street Address                               | Location Address                 | Land Use           | Township | Range | Section |
|---------------------|-------------------------------|--|----------------------------------|--------------------|----------|-------|---------|
| 1151218007          | MOHOMOD SAID KHALED           | 1750 SW 4TH AVE, MIAMI, FL 33129                   | OBERON CIR, NORTH PORT, FL 34288 | Vacant Residential | 39S      | 22E   | 36      |
| 1151218008          | MOHOMOD SAID KHALED           | 9125 S BELOIT AVE, BRIDGEVIEW, IL 60455            | FABER CT, NORTH PORT, FL 34288   | Vacant Residential | 39S      | 22E   | 36      |
| 1151218009          | GAGLIARDI GREGORY             | 1576 BROCK CREEK DR, YARDLEY, PA 19067             | FABER CT, NORTH PORT, FL 34288   | Vacant Residential | 39S      | 22E   | 36      |
| 1151218010          | CRAMER JOHN C                 | 3369 FOREST VIEW DR, UNION, KY 41091               | FABER CT, NORTH PORT, FL 34288   | Vacant Residential | 39S      | 22E   | 36      |
| 1151218024          | PEACE RIVER/MANASOTA REGIONAL | 9415 TOWN CENTER PKWY, LAKEWOOD RANCH, FL 34202    | OBERON CIR, NORTH PORT, FL 34288 | Vacant Residential | 39S      | 22E   | 36      |
| 1151218025          | DEMIRAY FAHRI                 | 45 SHIRLEY AVE, BARRIE, ON                         | OBERON CIR, NORTH PORT, FL 34288 | Vacant Residential | 39S      | 22E   | 36      |
| 1151226540          | PATEL ATUL V                  | 398 SE PORT ST LUCIE BLVD, PORT ST LUCIE, FL 34984 | TYROL CT, NORTH PORT, FL 34288   | Vacant Residential | 39S      | 22E   | 36      |

| Table A-9 - Peace River Reservoir #2 Maximum Reservoir Level Dam Breach                  |                                |   |   |   |          |       |         |
|--|--------------------------------|---|---|---|----------|-------|---------|
| Sarasota County Residents and Businesses within 8 and 16 Hour Time to 1-Foot Flood Depth |                                |   |   |   |          |       |         |
| Account (Parcel ID)  | Owner Name                     | Owner Street Address                                | Location Address                        | Land Use  | Township | Range | Section |
| 1075001000   | LONGINO RANCH INC              | 26111 TURPENTINE STILL RD, SIDELL, FL 34266         | N/A, NORTH PORT, FL 34289               | Grazing land soil capability Class III  | 38S      | 22E   | 34      |
| 1087001010   | DEER HAMMOCK LLC               | 7111 SADDLE CREEK WAY, SARASOTA, FL 34241           | N/A, NORTH PORT, FL 34289               | Grazing land soil capability Class III  | 39S      | 22E   | 4       |
| 1088002000   | H M T A REAL ESTATE LLC        | 4524 SE 16TH PL STE 3, CAPE CORAL, FL 33904         | N/A, NORTH PORT, FL 34289               | Grazing land soil capability Class III  | 39S      | 22E   | 4       |
| 1097001000   | H M T A REAL ESTATE LLC        | 4524 SE 16TH PL STE 3, CAPE CORAL, FL 33904         | N/A, NORTH PORT, FL 34289               | Grazing land soil capability Class III  | 39S      | 22E   | 9       |
| 1110001000   | NORTH PORT CITY OF             | 4970 CITY HALL BLVD, NORTH PORT, FL 34286           | 2650 PANACEA BLVD, NORTH PORT, FL 34289 | Vacant Governmental   | 39S      | 22E   | 15      |
| 1111001000   | H M T A REAL ESTATE LLC        | 4524 SE 16TH PL STE 3, CAPE CORAL, FL 33904         | N/A, NORTH PORT, FL 34289               | Grazing land soil capability Class III  | 39S      | 22E   | 16      |
| 1119001792   | NORTH PORT CITY OF             | 4970 CITY HALL BLVD, NORTH PORT, FL 34286           | 1010 E PRICE BLVD, NORTH PORT, FL 34288 | Sewage disposal, solid waste, borrow pits, drainage reservoirs, waste land, marsh, sand dunes, swamps | 39S      | 22E   | 19      |
| 1123231301   | COMIAN XIV TAX LIEN FUND LLC   | 700 RTE 130 N STE 101, CINNAMINSON, NJ 8077         | CAIMITO AVE, NORTH PORT, FL 34288       | Vacant Residential  | 39S      | 22E   | 22      |
| 1123231320   | KONTOS NICHOLAS                | 7024 N KEELER AVE, LINCOLNWOOD, IL 60712            | INKWOOD DR, NORTH PORT, FL 34288        | Vacant Residential  | 39S      | 22E   | 22      |
| 1123231401   | LARET FRANCK FABRIE MICHEL     | 1 DE LA FRANCOIS MITTERANI, 94140 ALFORTIUE, FRANCE | BRISBANE AVE, NORTH PORT, FL 34288      | Vacant Residential  | 39S      | 22E   | 22      |
| 1123231402   | ROLANDINI DIANE                | 37 SALEM ST, WEST SPRINGFIELD, MA 1089              | BRISBANE AVE, NORTH PORT, FL 34288      | Vacant Residential  | 39S      | 22E   | 22      |
| 1123231416   | NORTH PORT LOTS AND REAL PROPE | 8014 SW 135TH STREET RD, OCALA, FL 34473            | CAIMITO AVE, NORTH PORT, FL 34288       | Vacant Residential  | 39S      | 22E   | 22      |
| 1123231417   | LANGVIN MARCEL                 | 1228 EPPINGER DRIVE, PORT CHARLOTTE, FL 33953       | CAIMITO AVE, NORTH PORT, FL 34288       | Vacant Residential  | 39S      | 22E   | 22      |
| 1123231701   | MACIONIS JOSEPH A              | 83 EAGLEWOOD DR, HAMILTON, ON                       | BIGNAY RD, NORTH PORT, FL 34288         | Vacant Residential  | 39S      | 22E   | 22      |
| 1123231702   | LAST MINUTE LOTS LLC           | 5801 CONGRESS AVE, BOCA RATON, FL 33487             | BIGNAY RD, NORTH PORT, FL 34288         | Vacant Residential  | 39S      | 22E   | 22      |
| 1123231703   | FEDERICO-STOPA HOLDINGS LLC    | 7351 SAWGRASS POINT DR N, PINELLAS PARK, FL 33782   | BIGNAY RD, NORTH PORT, FL 34288         | Vacant Residential  | 39S      | 22E   | 22      |
| 1123231718   | LASTOVSKIY ANDREY              | 7179 ARUTAS DR, NORTH HIGHLANDS, CA 95660           | BRISBANE AVE, NORTH PORT, FL 34288      | Vacant Residential  | 39S      | 22E   | 22      |
| 1123231719   | LASTOVSKIY ANDREY              | 7179 ARUTAS DR, NORTH HIGHLANDS, CA 95660           | BRISBANE AVE, NORTH PORT, FL 34288      | Vacant Residential  | 39S      | 22E   | 22      |
| 1123231720   | MAROJEVIC NOVICA               | 7684 MARTINIQUE LN, WINFIELD, IN 46307              | BRISBANE AVE, NORTH PORT, FL 34288      | Vacant Residential  | 39S      | 22E   | 22      |
| 1123231801   | K4K LLC                        | 16192 COASTAL HWY, LEWES, DE 19958                  | INKWOOD DR, NORTH PORT, FL 34288        | Vacant Residential  | 39S      | 22E   | 22      |
| 1123231802   | LATITUD NORTH PORT LLC         | 2929 SW 3RD AVE STE 320, MIAMI, FL 33129            | LANGLAIS DR, NORTH PORT, FL 34288       | Vacant Residential  | 39S      | 22E   | 22      |
| 1123231803   | BARONA RODRIGO                 | PO BOX 813456, HOLLYWOOD, FL 33081                  | LANGLAIS DR, NORTH PORT, FL 34288       | Vacant Residential  | 39S      | 22E   | 22      |

| Table A-9 - Peace River Reservoir #2 Maximum Reservoir Level Dam Breach                  |                            |   |                                   |                    |          |       |         |
|--|----------------------------|---|-----------------------------------|--------------------|----------|-------|---------|
| Sarasota County Residents and Businesses within 8 and 16 Hour Time to 1-Foot Flood Depth |                            |   |                                   |                    |          |       |         |
| Account (Parcel ID)  | Owner Name                 | Owner Street Address                              | Location Address                  | Land Use           | Township | Range | Section |
| 1123231804   | RICHARDSON MARK            | 4101 NE 22ND AVE, LIGHTHOUSE POINT, FL 33064      | LANGLAIS DR, NORTH PORT, FL 34288 | Vacant Residential | 39S      | 22E   | 22      |
| 1123231805   | TURNSTONE ENTERPRISES INC  | 200 PERIWINKLE WAY UNIT 116, SANIBEL, FL 33957    | LANGLAIS DR, NORTH PORT, FL 34288 | Vacant Residential | 39S      | 22E   | 22      |
| 1123231806   | FOLSOM REALTY TRUST LLC    | 9672 MAJESTIC WAY, BOYNTON BEACH, FL 33437        | LANGLAIS DR, NORTH PORT, FL 34288 | Vacant Residential | 39S      | 22E   | 22      |
| 1123231807   | ROSELAND LEO J             | 17242 331ST AVE, HIGHMORE, SD 57345               | LANGLAIS DR, NORTH PORT, FL 34288 | Vacant Residential | 39S      | 22E   | 22      |
| 1123231808   | DONER DAVID M              | 32 LAKE DORA TRAILER PARK, TAVARES, FL 32778      | LANGLAIS DR, NORTH PORT, FL 34288 | Vacant Residential | 39S      | 22E   | 22      |
| 1123231809   | ASHER LORIN                | 2617 OAKVIEW CT, LEBANON, OH 45036                | LANGLAIS DR, NORTH PORT, FL 34288 | Vacant Residential | 39S      | 22E   | 22      |
| 1123231810   | MILLER PERRY J             | 2700 N 850 W, SHIPSHEWANA, IN 46565               | LANGLAIS DR, NORTH PORT, FL 34288 | Vacant Residential | 39S      | 22E   | 22      |
| 1123231811   | LAST MINUTE LOTS LLC       | 5801 CONGRESS AVE, BOCA RATON, FL 33487           | LANGLAIS DR, NORTH PORT, FL 34288 | Vacant Residential | 39S      | 22E   | 22      |
| 1123231812   | LANTERMAN BRUCE            | 2320 BEE RIDGE RD # 135, SARASOTA, FL 34239       | LANGLAIS DR, NORTH PORT, FL 34288 | Vacant Residential | 39S      | 22E   | 22      |
| 1123231813   | MILLER PERRY J             | 2700 N 850 W, SHIPSHEWANA, IN 46565               | LANGLAIS DR, NORTH PORT, FL 34288 | Vacant Residential | 39S      | 22E   | 22      |
| 1123231814   | YEE EDWARD J               | 600 NE 36TH ST APT 2018, MIAMI, FL 33137          | LANGLAIS DR, NORTH PORT, FL 34288 | Vacant Residential | 39S      | 22E   | 22      |
| 1123231815   | B&L NORTH PORT LLC         | 829 SHORE DR, BOYNTON BEACH, FL 33435             | LANGLAIS DR, NORTH PORT, FL 34288 | Vacant Residential | 39S      | 22E   | 22      |
| 1123231816   | CAMPBELL PAULET (PAULETTE) | 3527 CHERRINGTON CRESCENT, MISSISSAUGA, ON        | LANGLAIS DR, NORTH PORT, FL 34288 | Vacant Residential | 39S      | 22E   | 22      |
| 1123231817   | KATCOM LLC                 | 5050 TOOTMOOR RD, BLOOMFIELD HILLS, MI 48302      | LANGLAIS DR, NORTH PORT, FL 34288 | Vacant Residential | 39S      | 22E   | 22      |
| 1123231818   | YELVERTON RUSH S           | 7025 BURNHAM CIR, INDIANAPOLIS, IN 46256          | LANGLAIS DR, NORTH PORT, FL 34288 | Vacant Residential | 39S      | 22E   | 22      |
| 1123231819   | LOTVESTORS LLC             | 4411 BEE RIDGE RD # 177, SARASOTA, FL 34233       | LANGLAIS DR, NORTH PORT, FL 34288 | Vacant Residential | 39S      | 22E   | 22      |
| 1123231834   | NEW VISTA PROPERTIES INC   | 1750 SW 4TH AVE, MIAMI, FL 33129                  | BIGNAY RD, NORTH PORT, FL 34288   | Vacant Residential | 39S      | 22E   | 22      |
| 1123231835   | BERGNER GARY A             | 1106 S WILKE RD #207, ARLINGTON HEIGHTS, IL 60005 | BIGNAY RD, NORTH PORT, FL 34288   | Vacant Residential | 39S      | 22E   | 22      |
| 1123231836   | SLOWIK JOSEPH D (TTEE)     | 506 WOODVIEW WAY, BRADENTON, FL 34212             | BIGNAY RD, NORTH PORT, FL 34288   | Vacant Residential | 39S      | 22E   | 22      |
| 1123231837   | DANIEL ANTHONY SINCLAIR    | 1029 SOLOMON DR, KERNERSVILLE, NC 27284           | BIGNAY RD, NORTH PORT, FL 34288   | Vacant Residential | 39S      | 22E   | 22      |
| 1123231838   | TARPON IV LLC              | 18305 BISCAYNE BLVD STE 400, AVENTURA, FL 33160   | BIGNAY RD, NORTH PORT, FL 34288   | Vacant Residential | 39S      | 22E   | 22      |
| 1123231839   | B&L NORTH PORT LLC         | 829 SHORE DR, BOYNTON BEACH, FL 33435             | BIGNAY RD, NORTH PORT, FL 34288   | Vacant Residential | 39S      | 22E   | 22      |
| 1123231840   | KISSEL ERIC T              | 10197 SEDGEFIELD CIR, STANFIELD, NC 28163         | BIGNAY RD, NORTH PORT, FL 34288   | Vacant Residential | 39S      | 22E   | 22      |

| Table A-9 - Peace River Reservoir #2 Maximum Reservoir Level Dam Breach                  |                               |   |                                   |                    |          |       |         |
|--|-------------------------------|---|-----------------------------------|--------------------|----------|-------|---------|
| Sarasota County Residents and Businesses within 8 and 16 Hour Time to 1-Foot Flood Depth |                               |   |                                   |                    |          |       |         |
| Account (Parcel ID)  | Owner Name                    | Owner Street Address                              | Location Address                  | Land Use           | Township | Range | Section |
| 1123231841   | LAST MINUTE LOTS LLC          | 5801 CONGRESS AVE, BOCA RATON, FL 33487           | BIGNAY RD, NORTH PORT, FL 34288   | Vacant Residential | 39S      | 22E   | 22      |
| 1123231842   | LAST MINUTE LOTS LLC          | 5801 CONGRESS AVE, BOCA RATON, FL 33487           | BIGNAY RD, NORTH PORT, FL 34288   | Vacant Residential | 39S      | 22E   | 22      |
| 1123231843   | PARADISE PARCELS LLC          | 2850 34TH ST N # 318, SAINT PETERSBURG, FL 33713  | BIGNAY RD, NORTH PORT, FL 34288   | Vacant Residential | 39S      | 22E   | 22      |
| 1123231844   | USA LAND HOLDINGS LLC         | 13415 BURTON TER, WELLINGTON, FL 33414            | BIGNAY RD, NORTH PORT, FL 34288   | Vacant Residential | 39S      | 22E   | 22      |
| 1123231845   | CHOU LI-PENG P                | 19422 DE HAVILLAND DR, SARATOGA, CA 95070         | BIGNAY RD, NORTH PORT, FL 34288   | Vacant Residential | 39S      | 22E   | 22      |
| 1123231846   | LAST MINUTE LOTS LLC          | 5801 CONGRESS AVE, BOCA RATON, FL 33487           | BIGNAY RD, NORTH PORT, FL 34288   | Vacant Residential | 39S      | 22E   | 22      |
| 1123231847   | HARPER JAMES W                | PO BOX 1449, SHEPHERDSVILLE, KY 40165             | BIGNAY RD, NORTH PORT, FL 34288   | Vacant Residential | 39S      | 22E   | 22      |
| 1123231848   | USA LAND HOLDINGS LLC         | 13415 BURTON TER, WELLINGTON, FL 33414            | BIGNAY RD, NORTH PORT, FL 34288   | Vacant Residential | 39S      | 22E   | 22      |
| 1123231849   | THISTLE BARBARA               | 494 RUTH AVE, TORONTO, ON                         | BIGNAY RD, NORTH PORT, FL 34288   | Vacant Residential | 39S      | 22E   | 22      |
| 1123231901   | SNEED JOHN S                  | 148 WHITE BRANCH CT, BUFFALO GROVE, IL 60089      | CAPER CIR, NORTH PORT, FL 34288   | Vacant Residential | 39S      | 22E   | 22      |
| 1123231902   | SNEED DOLORES H               | 1866 N BRAYMORE DR, INVERNESS, IL 60010           | CAPER CIR, NORTH PORT, FL 34288   | Vacant Residential | 39S      | 22E   | 22      |
| 1123231903   | SUBHASIRIWAT FAMILY REVOCABLE | 727 TRENTON ST, CROWN POINT, IN 46307             | CAPER CIR, NORTH PORT, FL 34288   | Vacant Residential | 39S      | 22E   | 22      |
| 1123231904   | USA LAND HOLDINGS LLC         | 13415 BURTON TER, WELLINGTON, FL 33414            | CAPER CIR, NORTH PORT, FL 34288   | Vacant Residential | 39S      | 22E   | 22      |
| 1123231905   | BAKER BRAD TTEE               | 800 N TAMIAMI TRL UNIT PH1611, SARASOTA, FL 34236 | CAPER CIR, NORTH PORT, FL 34288   | Vacant Residential | 39S      | 22E   | 22      |
| 1123231906   | FOSTER ROBERT L               | 1046 W BARRY AVE APT 3, CHICAGO, IL 60657         | CAPER CIR, NORTH PORT, FL 34288   | Vacant Residential | 39S      | 22E   | 22      |
| 1123231907   | OLSZEWSKI BARBARA             | 4140 BLUE IRIS HOLW, NORCROSS, GA 30092           | CAPER CIR, NORTH PORT, FL 34288   | Vacant Residential | 39S      | 22E   | 22      |
| 1123231908   | O CONNOR CELESTE T            | 7 OLD CARRIAGE DR, WILBRAHAM, MA 1095             | LANGLAIS DR, NORTH PORT, FL 34288 | Vacant Residential | 39S      | 22E   | 22      |
| 1123231909   | CANNAVERDE BARBARA            | 7 ASHLON VILLAGE, WALLINGFORD, CT 6492            | LANGLAIS DR, NORTH PORT, FL 34288 | Vacant Residential | 39S      | 22E   | 22      |
| 1123231910   | CANNAVERDE BARBARA            | 7 ASHLON VILLAGE, WALLINGFORD, CT 6492            | LANGLAIS DR, NORTH PORT, FL 34288 | Vacant Residential | 39S      | 22E   | 22      |
| 1123231911   | OU NARITH                     | 2804 CENTURY HILLS LN NE, ROCHESTER, MN 55906     | LANGLAIS DR, NORTH PORT, FL 34288 | Vacant Residential | 39S      | 22E   | 22      |
| 1123231912   | NEW VISTA PROPERTIES INC      | 1750 SW 4TH AVE, MIAMI, FL 33129                  | LANGLAIS DR, NORTH PORT, FL 34288 | Vacant Residential | 39S      | 22E   | 22      |
| 1123231913   | TIMLIN TERESA                 | 6521 LLANO STAGE TRAIL, AUSTIN, TX 78738          | LANGLAIS DR, NORTH PORT, FL 34288 | Vacant Residential | 39S      | 22E   | 22      |
| 1123231914   | FARNOUSHFAR MAHMOUD           | 9118 WEIR PL, MANASSAS, VA 20110                  | LANGLAIS DR, NORTH PORT, FL 34288 | Vacant Residential | 39S      | 22E   | 22      |

| Table A-9 - Peace River Reservoir #2 Maximum Reservoir Level Dam Breach                  |                                |   |                                   |   |          |       |         |
|--|--------------------------------|---|-----------------------------------|---|----------|-------|---------|
| Sarasota County Residents and Businesses within 8 and 16 Hour Time to 1-Foot Flood Depth |                                |   |                                   |   |          |       |         |
| Account (Parcel ID)  | Owner Name                     | Owner Street Address                                  | Location Address                  | Land Use  | Township | Range | Section |
| 1123232001   | STICKLEN MATTHEW J             | 378 BIG STONE DR, BEAVERCREEK, OH 45434               | LANGLAIS DR, NORTH PORT, FL 34288 | Vacant Residential  | 39S      | 22E   | 22      |
| 1123232002   | GRAHAM ETHLYN                  | 4214 PORT CHESTER WAY, DECATUR, GA 30034              | CAPER CIR, NORTH PORT, FL 34288   | Vacant Residential  | 39S      | 22E   | 22      |
| 1123232003   | BARONA RODRIGO                 | PO BOX 813456, HOLLYWOOD, FL 33081                    | CAPER CIR, NORTH PORT, FL 34288   | Vacant Residential  | 39S      | 22E   | 22      |
| 1123232004   | GRAMS PATRICK D TTEE           | 932 LAURIE CT, WALWORTH, WI 53184                     | CAPER CIR, NORTH PORT, FL 34288   | Vacant Residential  | 39S      | 22E   | 22      |
| 1123232005   | SHIN YUNG S                    | 401 TAMARACK LANE, BRESTER, NY 10509                  | LANGLAIS DR, NORTH PORT, FL 34288 | Vacant Residential  | 39S      | 22E   | 22      |
| 1123232006   | WILLIAMS KEITH A JR            | 1642 38TH AVE E, ELLENTON, FL 34222                   | LANGLAIS DR, NORTH PORT, FL 34288 | Vacant Residential  | 39S      | 22E   | 22      |
| 1123232100   | ATLANTIC GULF COMMUNITIES CORP | PO BOX 1351, WILMINGTON, DE 19899                     | MAMET CT, NORTH PORT, FL 34288    | Acreage not zoned agricultural - with/without extra features  | 39S      | 22E   | 22      |
| 1123232101   | SRQ-TROPICAL LAND LLC          | 2025 LAKEWOOD RANCH BLVD STE 102, BRADENTON, FL 34211 | MAMET CT, NORTH PORT, FL 34288    | Acreage not zoned agricultural - with/without extra features  | 39S      | 22E   | 22      |
| 1123232115   | FS FAMILY TRUST                | 3 GUADALMINA DR, DANA POINT, CA 92629                 | ALE CT, NORTH PORT, FL 34288      | Vacant Residential  | 39S      | 22E   | 22      |
| 1123232116   | PERFECTO C COMPETENTE AND ESTR | 1751 N RACINE ST, APPLETON, WI 54911                  | ALE CT, NORTH PORT, FL 34288      | Vacant Residential  | 39S      | 22E   | 22      |
| 1123232117   | BLAKE ALFRED                   | 3589 SANCTUARY DR, SAINT CLOUD, FL 34769              | ALE CT, NORTH PORT, FL 34288      | Vacant Residential  | 39S      | 22E   | 22      |
| 1123232118   | BALVERDE FELICISIMA B          | 2724 LIBERTY PL, WOODBURY, MN 55129                   | ALE CT, NORTH PORT, FL 34288      | Vacant Residential  | 39S      | 22E   | 22      |
| 1123232119   | DIAZ JOSE M                    | 753 JEFFERSON ST, BALDWIN, NY 11510                   | JOEWOOD CIR, NORTH PORT, FL 34288 | Vacant Residential  | 39S      | 22E   | 22      |
| 1123232120   | CHOW ALICE                     | 199 THE BRIDLE PATH, DON MILLS, ON                    | JOEWOOD CIR, NORTH PORT, FL 34288 | Vacant Residential  | 39S      | 22E   | 22      |
| 1123232121   | KANG CHUNG H                   | 3651 CORONADO DR, FULLERTON, CA 92835                 | JOEWOOD CIR, NORTH PORT, FL 34288 | Vacant Residential  | 39S      | 22E   | 22      |
| 1123232122   | NORTH PORT ROAD & DRAINAGE DIS | 4970 CITY HALL BLVD, NORTH PORT, FL 34286             | JOEWOOD CIR, NORTH PORT, FL 34288 | Sewage disposal, solid waste, borrow pits, drainage reservoirs, waste land, marsh, sand dunes, swamps | 39S      | 22E   | 22      |
| 1123232123   | TREASURED MEMORIES PORTRAITS L | 8133 ALMOSA WOOD AVE, RUSKIN, FL 33573                | JOEWOOD CIR, NORTH PORT, FL 34288 | Vacant Residential  | 39S      | 22E   | 22      |
| 1123232124   | LAU GEOK BEE (E LIFE EST)      | 1590 HARSTON AVE, ORLANDO, FL 32918                   | JOEWOOD CIR, NORTH PORT, FL 34288 | Vacant Residential  | 39S      | 22E   | 22      |
| 1123232125   | RAUSS TERESA                   | 1162 TUSCANY BLVD, VENICE, FL 34292                   | JOEWOOD CIR, NORTH PORT, FL 34288 | Vacant Residential  | 39S      | 22E   | 22      |
| 1123232126   | TARPON IV LLC                  | 18305 BISCAYNE BLVD STE 400, AVENTURA, FL 33160       | JOEWOOD CIR, NORTH PORT, FL 34288 | Vacant Residential  | 39S      | 22E   | 22      |
| 1123232127   | WEST PIONEER DEVELOPMENT CORP  | 7301 178TH ST, FLUSHING, NY 11366                     | JOEWOOD CIR, NORTH PORT, FL 34288 | Vacant Residential  | 39S      | 22E   | 22      |
| 1123232128   | NEW VISTA PROPERTIES INC       | 1750 SW 4TH AVE, MIAMI, FL 33129                      | INKWOOD DR, NORTH PORT, FL 34288  | Vacant Residential  | 39S      | 22E   | 22      |



| Table A-9 - Peace River Reservoir #2 Maximum Reservoir Level Dam Breach                  |                                |   |                                   |  |          |       |         |
|--|--------------------------------|---|-----------------------------------|--|----------|-------|---------|
| Sarasota County Residents and Businesses within 8 and 16 Hour Time to 1-Foot Flood Depth |                                |   |                                   |  |          |       |         |
| Account (Parcel ID)  | Owner Name                     | Owner Street Address                                  | Location Address                  | Land Use   | Township | Range | Section |
| 1123232129   | SRQ-TROPICAL LAND LLC          | 2025 LAKEWOOD RANCH BLVD STE 102, BRADENTON, FL 34211 | JOEWOOD CIR, NORTH PORT, FL 34288 | Acreage not zoned agricultural - with/without extra features | 39S      | 22E   | 22      |
| 1123232201   | KALETINA SVETLANA A            | 81 LIBERTY ST, FEEDING HILLS, MA 1030                 | JOEWOOD CIR, NORTH PORT, FL 34288 | Vacant Residential   | 39S      | 22E   | 22      |
| 1123232202   | KALETINA SVETLANA A            | 81 LIBERTY ST, FEEDING HILLS, MA 1030                 | JOEWOOD CIR, NORTH PORT, FL 34288 | Vacant Residential   | 39S      | 22E   | 22      |
| 1123232203   | MORALES EPHRAIM                | 1609 COMPTON ST, BRANDON, FL 33511                    | JOEWOOD CIR, NORTH PORT, FL 34288 | Vacant Residential   | 39S      | 22E   | 22      |
| 1123232204   | LIM JOSEFINA                   | 4130 N CENTRAL AVE, CHICAGO, IL 60634                 | JOEWOOD CIR, NORTH PORT, FL 34288 | Vacant Residential   | 39S      | 22E   | 22      |
| 1123232205   | PUZON CARLITO L                | 184 EUCLID AVE, BLOOMINGDALE, IL 60108                | JOEWOOD CIR, NORTH PORT, FL 34288 | Vacant Residential   | 39S      | 22E   | 22      |
| 1123232206   | FITAK FRANK C                  | 10845 S HARLEM, WORTH, IL 60482                       | JOEWOOD CIR, NORTH PORT, FL 34288 | Vacant Residential   | 39S      | 22E   | 22      |
| 1123232207   | NEW VISTA PROPERTIES INC       | 1750 SW 4TH AVE, MIAMI, FL 33129                      | JOEWOOD CIR, NORTH PORT, FL 34288 | Vacant Residential   | 39S      | 22E   | 22      |
| 1123232208   | PAK LLC                        | 64 MAGEE RD, RINGWOOD, NJ 7456                        | JOEWOOD CIR, NORTH PORT, FL 34288 | Vacant Residential   | 39S      | 22E   | 22      |
| 1123232209   | FERMIN ANDREA                  | 1750 SW 4TH AVE, MIAMI, FL 33129                      | JOEWOOD CIR, NORTH PORT, FL 34288 | Vacant Residential   | 39S      | 22E   | 22      |
| 1123232210   | CHEN CHU-CHI                   | 3807 SW CHELMSFORD RD, TOPEKA, KS 66610               | JOEWOOD CIR, NORTH PORT, FL 34288 | Vacant Residential   | 39S      | 22E   | 22      |
| 1123232211   | HAAGE UN AIE                   | JAGERHOFSTR 16, 40479 DUSSELDORF, GERMANY             | JOEWOOD CIR, NORTH PORT, FL 34288 | Vacant Residential   | 39S      | 22E   | 22      |
| 1123232212   | NORTH PORT LOTS AND REAL PROPE | 8014 SW 135TH STREET RD, OCALA, FL 34473              | JOEWOOD CIR, NORTH PORT, FL 34288 | Vacant Residential   | 39S      | 22E   | 22      |
| 1123232213   | QUINONES JOSE                  | 217 CALYER ST, BROOKLYN, NY 11222                     | JOEWOOD CIR, NORTH PORT, FL 34288 | Vacant Residential   | 39S      | 22E   | 22      |
| 1123232214   | POWELL JON S                   | 3449 TROPICAIRE BLVD, NORTH PORT, FL 34286            | JOEWOOD CIR, NORTH PORT, FL 34288 | Vacant Residential   | 39S      | 22E   | 22      |
| 1123232215   | NGUYEN JANE THANH              | 1803 S KANNER HWY, STUART, FL 34994                   | JOEWOOD CIR, NORTH PORT, FL 34288 | Vacant Residential   | 39S      | 22E   | 22      |
| 1123232216   | BOODHOO JUSTIN                 | 1750 SW 4TH AVE, MIAMI, FL 33129                      | JOEWOOD CIR, NORTH PORT, FL 34288 | Vacant Residential   | 39S      | 22E   | 22      |
| 1123232217   | GUARTE MARIA M S               | 438 S DUNTON AVE, ARLINGTON HEIGHTS, IL 60005         | JOEWOOD CIR, NORTH PORT, FL 34288 | Vacant Residential   | 39S      | 22E   | 22      |
| 1123232218   | Q SMITH HOMES LLC              | 1985 CEDAR BRIDGE AVE #1, LAKEWOOD, NJ 8701           | JOEWOOD CIR, NORTH PORT, FL 34288 | Vacant Residential   | 39S      | 22E   | 22      |
| 1123232219   | LANG BRADLEY W TTEE            | PO BOX 834, NAPLES, FL 33139                          | JOEWOOD CIR, NORTH PORT, FL 34288 | Vacant Residential   | 39S      | 22E   | 22      |
| 1123232220   | PALMER KENCLIFFE O             | 4426 LUXEMBOURG DR, DECATUR, GA 30034                 | JOEWOOD CIR, NORTH PORT, FL 34288 | Vacant Residential   | 39S      | 22E   | 22      |
| 1123232302   | CHAITAN RICHARD                | 8625 VANWYCK EXP APT L26, JAMAICA, NY 11435           | JOEWOOD CIR, NORTH PORT, FL 34288 | Vacant Residential   | 39S      | 22E   | 22      |
| 1123232303   | LAWRENCE DAVID A               | 1750 SW 4TH AVE, MIAMI, FL 33129                      | JOEWOOD CIR, NORTH PORT, FL 34288 | Vacant Residential   | 39S      | 22E   | 22      |

| Table A-9 - Peace River Reservoir #2 Maximum Reservoir Level Dam Breach                  |                                |   |                                   |   |          |       |         |
|--|--------------------------------|---|-----------------------------------|---|----------|-------|---------|
| Sarasota County Residents and Businesses within 8 and 16 Hour Time to 1-Foot Flood Depth |                                |   |                                   |   |          |       |         |
| Account (Parcel ID)  | Owner Name                     | Owner Street Address                            | Location Address                  | Land Use  | Township | Range | Section |
| 1123232304   | CHISHOLM ALLISON G             | 463 MARION ST, BROOKLYN, NY 11233               | JOEWOOD CIR, NORTH PORT, FL 34288 | Vacant Residential  | 39S      | 22E   | 22      |
| 1123232305   | HARRIS HARRY                   | 1750 SW 4TH AVE, MIAMI, FL 33129                | JOEWOOD CIR, NORTH PORT, FL 34288 | Vacant Residential  | 39S      | 22E   | 22      |
| 1123232306   | KAM BHAGWATTIE                 | 824 GRANT AVE 2FL, SCHENECTDAY, NY 12307        | JOEWOOD CIR, NORTH PORT, FL 34288 | Vacant Residential  | 39S      | 22E   | 22      |
| 1123232307   | NEW VISTA PROPERTIES INC       | 1750 SW 4TH AVE, MIAMI, FL 33129                | JOEWOOD CIR, NORTH PORT, FL 34288 | Vacant Residential  | 39S      | 22E   | 22      |
| 1123232308   | KIRBY CLEMRON                  | 1750 SW 4TH AVE, MIAMI, FL 33129                | JOEWOOD CIR, NORTH PORT, FL 34288 | Vacant Residential  | 39S      | 22E   | 22      |
| 1123232309   | LEWIS ISRAEL                   | 1750 SW 4TH AVE, MIAMI, FL 33129                | JOEWOOD CIR, NORTH PORT, FL 34288 | Vacant Residential  | 39S      | 22E   | 22      |
| 1123232310   | NEW VISTA PROPERTIES INC       | 1750 SW 4TH AVE, MIAMI, FL 33129                | JOEWOOD CIR, NORTH PORT, FL 34288 | Vacant Residential  | 39S      | 22E   | 22      |
| 1123232311   | MERCURY JOHN                   | 478 MONTAUK AVE, BROOKLYN, NY 11208             | JOEWOOD CIR, NORTH PORT, FL 34288 | Vacant Residential  | 39S      | 22E   | 22      |
| 1123232312   | NEW VISTA PROPERTIES INC       | 1750 SW 4TH AVE, MIAMI, FL 33129                | GENIP CT, NORTH PORT, FL 34288    | Vacant Residential  | 39S      | 22E   | 22      |
| 1123232313   | MONGE ALEJANDRO R              | 1750 SW 4TH AVE, MIAMI, FL 33129                | GENIP CT, NORTH PORT, FL 34288    | Vacant Residential  | 39S      | 22E   | 22      |
| 1123232314   | NEW VISTA PROPERTIES INC       | 1750 SW 4TH AVE, MIAMI, FL 33129                | GENIP CT, NORTH PORT, FL 34288    | Vacant Residential  | 39S      | 22E   | 22      |
| 1123232315   | NORTH PORT ROAD & DRAINAGE DIS | 4970 CITY HALL BLVD, NORTH PORT, FL 34286       | GENIP CT, NORTH PORT, FL 34288    | Sewage disposal, solid waste, borrow pits, drainage reservoirs, waste land, marsh, sand dunes, swamps | 39S      | 22E   | 22      |
| 1123232316   | MANSWELL HAYDEN A              | 1214 CUMBERLAND CREEK PL SW, MARIETTA, GA 30008 | GENIP CT, NORTH PORT, FL 34288    | Vacant Residential  | 39S      | 22E   | 22      |
| 1123232317   | KRENITSKY JOHN                 | 15015 W MARK DR, NEW BERLIN, WI 53151           | GENIP CT, NORTH PORT, FL 34288    | Vacant Residential  | 39S      | 22E   | 22      |
| 1123232318   | KNIGHT CHARLES K JR            | 20447 ALBURY DR, PORT CHARLOTTE, FL 33952       | GENIP CT, NORTH PORT, FL 34288    | Vacant Residential  | 39S      | 22E   | 22      |
| 1123232319   | KNIGHT CHARLES K JR            | 20447 ALBURY DR, PORT CHARLOTTE, FL 33952       | INKWOOD DR, NORTH PORT, FL 34288  | Vacant Residential  | 39S      | 22E   | 22      |
| 1123232401   | USA LAND HOLDINGS LLC          | 13415 BURTON TER, WELLINGTON, FL 33414          | LANGLAIS DR, NORTH PORT, FL 34288 | Vacant Residential  | 39S      | 22E   | 22      |
| 1123232402   | COHEN LILLIAN                  | 1234 SNOWBELL PL, WELLINGTON, FL 33414          | LANGLAIS DR, NORTH PORT, FL 34288 | Vacant Residential  | 39S      | 22E   | 22      |
| 1123232403   | MATLOCH ANDY                   | 2482 PEREZ CT, NORTH PORT, FL 34288             | LANGLAIS DR, NORTH PORT, FL 34288 | Vacant Residential  | 39S      | 22E   | 22      |
| 1123232404   | JOVITO OSIAS JR AND GREGORIA O | 11610 DANCING RIVER DR, VENICE, FL 34292        | LANGLAIS DR, NORTH PORT, FL 34288 | Vacant Residential  | 39S      | 22E   | 22      |
| 1123232405   | NEW VISTA PROPERTIES INC       | 1750 SW 4TH AVE, MIAMI, FL 33129                | LANGLAIS DR, NORTH PORT, FL 34288 | Vacant Residential  | 39S      | 22E   | 22      |
| 1123232406   | CAMPBELL CARI C                | 481 VININGS ESTATES DR SE, MABLETON, GA 30126   | LANGLAIS DR, NORTH PORT, FL 34288 | Vacant Residential  | 39S      | 22E   | 22      |

| Table A-9 - Peace River Reservoir #2 Maximum Reservoir Level Dam Breach                  |                                |   |                                   |   |          |       |         |
|--|--------------------------------|---|-----------------------------------|---|----------|-------|---------|
| Sarasota County Residents and Businesses within 8 and 16 Hour Time to 1-Foot Flood Depth |                                |   |                                   |   |          |       |         |
| Account (Parcel ID)  | Owner Name                     | Owner Street Address                            | Location Address                  | Land Use  | Township | Range | Section |
| 1123232407   | SJM PROPERTIES LLC             | 1620 KEELY LN, SARASOTA, FL 34232               | LANGLAIS DR, NORTH PORT, FL 34288 | Vacant Residential  | 39S      | 22E   | 22      |
| 1123232408   | KOSTIUK WALTER                 | SANTA ROSA CT, SARASOTA, FL 34243               | LANGLAIS DR, NORTH PORT, FL 34288 | Vacant Residential  | 39S      | 22E   | 22      |
| 1123232409   | KOSTIUK WALTER                 | SANTA ROSA CT, SARASOTA, FL 34243               | LANGLAIS DR, NORTH PORT, FL 34288 | Vacant Residential  | 39S      | 22E   | 22      |
| 1123232410   | MACALUSO KAREN                 | 36826 WOLF CT, EUSTIS, FL 32736                 | LANGLAIS DR, NORTH PORT, FL 34288 | Vacant Residential  | 39S      | 22E   | 22      |
| 1123232411   | NAGRABSKI JR STEPHEN W         | 4407 WOLF RIDGE XING, PARRISH, FL 34219         | CAPER CIR, NORTH PORT, FL 34288   | Vacant Residential  | 39S      | 22E   | 22      |
| 1123232412   | NAGRABSKI STEPHEN W            | 4407 WOLF RIDGE XING, PARRISH, FL 34219         | CAPER CIR, NORTH PORT, FL 34288   | Vacant Residential  | 39S      | 22E   | 22      |
| 1123232413   | NGUYEN PHUONG                  | 4040 21ST AVE N, ST PETERSBURG, FL 33713        | CAPER CIR, NORTH PORT, FL 34288   | Vacant Residential  | 39S      | 22E   | 22      |
| 1123232414   | NORTH PORT ROAD & DRAINAGE DIS | 4970 CITY HALL BLVD, NORTH PORT, FL 34286       | CAPER CIR, NORTH PORT, FL 34288   | Sewage disposal, solid waste, borrow pits, drainage reservoirs, waste land, marsh, sand dunes, swamps | 39S      | 22E   | 22      |
| 1123232415   | NORTH PORT ROAD & DRAINAGE DIS | 4970 CITY HALL BLVD, NORTH PORT, FL 34286       | CAPER CIR, NORTH PORT, FL 34288   | Sewage disposal, solid waste, borrow pits, drainage reservoirs, waste land, marsh, sand dunes, swamps | 39S      | 22E   | 22      |
| 1123232416   | NORTH PORT ROAD & DRAINAGE DIS | 4970 CITY HALL BLVD, NORTH PORT, FL 34286       | CAPER CIR, NORTH PORT, FL 34288   | Sewage disposal, solid waste, borrow pits, drainage reservoirs, waste land, marsh, sand dunes, swamps | 39S      | 22E   | 22      |
| 1123232417   | LERIE JOEL P                   | 105 JACARANDA BLVD, VENICE, FL 34292            | CAPER CIR, NORTH PORT, FL 34288   | Vacant Residential  | 39S      | 22E   | 22      |
| 1123232513   | DEL VAL THOMAS                 | 4614 COUNTRY HILLS DR, TAMPA, FL 33624          | LANGLAIS DR, NORTH PORT, FL 34288 | Vacant Residential  | 39S      | 22E   | 22      |
| 1123232514   | NORCOM JAMES I (TTEE)          | 3852 BAUMBERGER RD, STOW, OH 44224              | LANGLAIS DR, NORTH PORT, FL 34288 | Vacant Residential  | 39S      | 22E   | 22      |
| 1123232515   | CHO WON KOOK                   | 300 WINSTON DR APT 305, CLIFFSIDE PARK, NJ 7010 | LANGLAIS DR, NORTH PORT, FL 34288 | Vacant Residential  | 39S      | 22E   | 22      |
| 1123232516   | LANGLAIS SAVAGE LLC            | 3655 EDMORE DR, THOMSON, GA 30824               | LANGLAIS DR, NORTH PORT, FL 34288 | Vacant Residential  | 39S      | 22E   | 22      |
| 1123232517   | HARPER JAMES W                 | PO BOX 1449, SHEPHERDSVILLE, KY 40165           | LANGLAIS DR, NORTH PORT, FL 34288 | Vacant Residential  | 39S      | 22E   | 22      |
| 1123232518   | GONZALEZ ARIEL                 | 13864 EXOTICA LN, WELLINGTON, FL 33414          | LANGLAIS DR, NORTH PORT, FL 34288 | Vacant Residential  | 39S      | 22E   | 22      |
| 1123232519   | GONZALEZ ARIEL                 | 13864 EXOTICA LN, WELLINGTON, FL 33414          | LANGLAIS DR, NORTH PORT, FL 34288 | Vacant Residential  | 39S      | 22E   | 22      |
| 1123232520   | SAURO JAMES V                  | 4 OLIVIA RD, SOUTH EASTON, MA 2375              | LANGLAIS DR, NORTH PORT, FL 34288 | Vacant Residential  | 39S      | 22E   | 22      |
| 1123232521   | SAURO JAMES V                  | 4 OLIVIA RD, SOUTH EASTON, MA 2375              | LANGLAIS DR, NORTH PORT, FL 34288 | Vacant Residential  | 39S      | 22E   | 22      |

| Table A-9 - Peace River Reservoir #2 Maximum Reservoir Level Dam Breach                  |                               |  |                                   |                    |          |       |         |
|--|-------------------------------|--|-----------------------------------|--------------------|----------|-------|---------|
| Sarasota County Residents and Businesses within 8 and 16 Hour Time to 1-Foot Flood Depth |                               |  |                                   |                    |          |       |         |
| Account (Parcel ID)  | Owner Name                    | Owner Street Address                                 | Location Address                  | Land Use           | Township | Range | Section |
| 1123232522   | B&L NORTH PORT LLC            | 829 SHORE DR, BOYNTON BEACH, FL 33435                | LANGLAIS DR, NORTH PORT, FL 34288 | Vacant Residential | 39S      | 22E   | 22      |
| 1123232523   | NEW VISTA PROPERTIES INC      | 1750 SW 4TH AVE, MIAMI, FL 33129                     | LANGLAIS DR, NORTH PORT, FL 34288 | Vacant Residential | 39S      | 22E   | 22      |
| 1123232524   | CAPONE JR DANIEL              | 63 W MEADOW RD, LOWELL, MA 1854                      | INKWOOD DR, NORTH PORT, FL 34288  | Vacant Residential | 39S      | 22E   | 22      |
| 1123232525   | PRICE RAYMOND H               | 9215 SE 29TH AVE, MILWAUKIE, OR 97222                | BIGNAY RD, NORTH PORT, FL 34288   | Vacant Residential | 39S      | 22E   | 22      |
| 1123232526   | B&L NORTH PORT LLC            | 829 SHORE DR, BOYNTON BEACH, FL 33435                | BIGNAY RD, NORTH PORT, FL 34288   | Vacant Residential | 39S      | 22E   | 22      |
| 1123232527   | DJURDJEVIC RADMILA            | 2601 W FOSTER AVE APT 1N, CHICAGO, IL 60625          | BIGNAY RD, NORTH PORT, FL 34288   | Vacant Residential | 39S      | 22E   | 22      |
| 1123232528   | PAVLOVIC VOJISLAV             | 472 UPPER KENILWORTH AVE APT 201, HAMILTON, ON       | BIGNAY RD, NORTH PORT, FL 34288   | Vacant Residential | 39S      | 22E   | 22      |
| 1123232529   | KATHLEEN S LA VALLE REVOCABLE | PO BOX 828, HOPATCONG, NJ 7843                       | BIGNAY RD, NORTH PORT, FL 34288   | Vacant Residential | 39S      | 22E   | 22      |
| 1123232530   | BENTLEY JOHN J                | 348 GROTON ST, DUNSTABLE, MA 1827                    | BIGNAY RD, NORTH PORT, FL 34288   | Vacant Residential | 39S      | 22E   | 22      |
| 1123232531   | B&L NORTH PORT LLC            | 829 SHORE DR, BOYNTON BEACH, FL 33435                | BIGNAY RD, NORTH PORT, FL 34288   | Vacant Residential | 39S      | 22E   | 22      |
| 1123232532   | KATCOM LLC                    | 5050 TOOTMOOR RD, BLOOMFIELD HILLS, MI 48302         | BIGNAY RD, NORTH PORT, FL 34288   | Vacant Residential | 39S      | 22E   | 22      |
| 1123232533   | OLAZO-LUARDO GENEROSA         | 19 LUCILLE CT, PISCATAWAY, NJ 8854                   | BIGNAY RD, NORTH PORT, FL 34288   | Vacant Residential | 39S      | 22E   | 22      |
| 1123232534   | SCHENCK KEVIN                 | 5323 APPLGATE CT, BRADENTON, FL 34211                | BIGNAY RD, NORTH PORT, FL 34288   | Vacant Residential | 39S      | 22E   | 22      |
| 1123232535   | B&L NORTH PORT LLC            | 829 SHORE DR, BOYNTON BEACH, FL 33435                | BIGNAY RD, NORTH PORT, FL 34288   | Vacant Residential | 39S      | 22E   | 22      |
| 1123232536   | B&L NORTH PORT LLC            | 829 SHORE DR, BOYNTON BEACH, FL 33435                | BIGNAY RD, NORTH PORT, FL 34288   | Vacant Residential | 39S      | 22E   | 22      |
| 1123232609   | B&L NORTH PORT LLC            | 829 SHORE DR, BOYNTON BEACH, FL 33435                | BIGNAY RD, NORTH PORT, FL 34288   | Vacant Residential | 39S      | 22E   | 22      |
| 1123232610   | CHAPDELAIN DIANE              | 14 FAIRCHILD AVE, SAUGUS, MA 1906                    | BIGNAY RD, NORTH PORT, FL 34288   | Vacant Residential | 39S      | 22E   | 22      |
| 1123232611   | DE CROTEAU DEBRA              | 29 HARRISON ST, STONEHAM, MA 2180                    | BIGNAY RD, NORTH PORT, FL 34288   | Vacant Residential | 39S      | 22E   | 22      |
| 1123232612   | COMIAN XIII TAX LIEN FUND LLC | 700 RTE 130 N STE 101, CINNAMINSON, NJ 8077          | BIGNAY RD, NORTH PORT, FL 34288   | Vacant Residential | 39S      | 22E   | 22      |
| 1123232613   | B&L NORTH PORT LLC            | 829 SHORE DR, BOYNTON BEACH, FL 33435                | BIGNAY RD, NORTH PORT, FL 34288   | Vacant Residential | 39S      | 22E   | 22      |
| 1123232614   | FORBES GLENN                  | 15 BROOKSIDE WAY, N ATTLEBORO, MA 2760               | BIGNAY RD, NORTH PORT, FL 34288   | Vacant Residential | 39S      | 22E   | 22      |
| 1123232615   | GONZALEZ MARISOL              | 3327 77TH ST, FLUSHING, NY 11372                     | BIGNAY RD, NORTH PORT, FL 34288   | Vacant Residential | 39S      | 22E   | 22      |
| 1123232616   | SHAW JOHN D                   | 21287 GERTRUDE AVE APT 106, PORT CHARLOTTE, FL 33952 | BIGNAY RD, NORTH PORT, FL 34288   | Vacant Residential | 39S      | 22E   | 22      |

| Table A-9 - Peace River Reservoir #2 Maximum Reservoir Level Dam Breach                  |                                |   |   |   |          |       |         |
|--|--------------------------------|---|---|---|----------|-------|---------|
| Sarasota County Residents and Businesses within 8 and 16 Hour Time to 1-Foot Flood Depth |                                |   |   |   |          |       |         |
| Account (Parcel ID)  | Owner Name                     | Owner Street Address                                  | Location Address                          | Land Use  | Township | Range | Section |
| 1123232617   | DISHART WAYNE D                | 68 NORFIELD CRES, REXDALE, ON                         | BIGNAY RD, NORTH PORT, FL 34288           | Vacant Residential  | 39S      | 22E   | 22      |
| 1123232619   | MACKLE CORPORATION             | 410 COSTANERA RD, CORAL GABLES, FL 33143              | BIGNAY RD, NORTH PORT, FL 34288           | Vacant Residential  | 39S      | 22E   | 22      |
| 1123232620   | FLEMMING NANCY L               | 79 SECOND ST, LAKE VIEW, NS                           | BIGNAY RD, NORTH PORT, FL 34288           | Vacant Residential  | 39S      | 22E   | 22      |
| 1123232621   | ENTRUST ADMINISTRATION SERVICE | 280 S RONALD REAGAN BLVD STE 200, LONGWOOD, FL 32750  | INKWOOD DR, NORTH PORT, FL 34288          | Vacant Residential  | 39S      | 22E   | 22      |
| 1123232630   | AYLSWORTH ROBIN                | 4372 HENDRIX WAY, SAN JOSE, CA 95124                  | BROLLY ST, NORTH PORT, FL 34288           | Vacant Residential  | 39S      | 22E   | 22      |
| 1123232631   | SW FL CONSOLIDATED INVESTMENT  | 16078 WATERLEAF LN, FORT MYERS, FL 33908              | BROLLY ST, NORTH PORT, FL 34288           | Vacant Residential  | 39S      | 22E   | 22      |
| 1123233329   | MENDOZA DOMINGO                | 218 E CHURCH ST, BERGENFIELD, NJ 7621                 | LANGLAIS DR, NORTH PORT, FL 34288         | Vacant Residential  | 39S      | 22E   | 22      |
| 1123233330   | NEW VISTA PROPERTIES INC       | 1750 SW 4TH AVE, MIAMI, FL 33129                      | LANGLAIS DR, NORTH PORT, FL 34288         | Vacant Residential  | 39S      | 22E   | 22      |
| 1123233331   | NORTH PORT ROAD & DRAINAGE DIS | 4970 CITY HALL BLVD, NORTH PORT, FL 34286             | LANGLAIS DR, NORTH PORT, FL 34288         | Sewage disposal, solid waste, borrow pits, drainage reservoirs, waste land, marsh, sand dunes, swamps | 39S      | 22E   | 22      |
| 1123233332   | NORTH PORT ROAD & DRAINAGE DIS | 4970 CITY HALL BLVD, NORTH PORT, FL 34286             | LANGLAIS DR, NORTH PORT, FL 34288         | Sewage disposal, solid waste, borrow pits, drainage reservoirs, waste land, marsh, sand dunes, swamps | 39S      | 22E   | 22      |
| 1123233339   | NORTH PORT ROAD & DRAINAGE DIS | 4970 CITY HALL BLVD, NORTH PORT, FL 34286             | LANGLAIS DR, NORTH PORT, FL 34288         | Sewage disposal, solid waste, borrow pits, drainage reservoirs, waste land, marsh, sand dunes, swamps | 39S      | 22E   | 22      |
| 1123233340   | NORTH PORT ROAD & DRAINAGE DIS | 4970 CITY HALL BLVD, NORTH PORT, FL 34286             | LANGLAIS DR, NORTH PORT, FL 34288         | Sewage disposal, solid waste, borrow pits, drainage reservoirs, waste land, marsh, sand dunes, swamps | 39S      | 22E   | 22      |
| 1123233341   | NORTH PORT ROAD & DRAINAGE DIS | 4970 CITY HALL BLVD, NORTH PORT, FL 34286             | LANGLAIS DR, NORTH PORT, FL 34288         | Sewage disposal, solid waste, borrow pits, drainage reservoirs, waste land, marsh, sand dunes, swamps | 39S      | 22E   | 22      |
| 1123245898   | SRQ-TROPICAL LAND LLC          | 2025 LAKEWOOD RANCH BLVD STE 102, BRADENTON, FL 34211 | JOEWOOD CIR, NORTH PORT, FL 34288         | Right-of-way, streets, roads, irrigation channel, ditch, etc.   | 39S      | 22E   | 22      |
| 1123247621   | SRQ-TROPICAL LAND LLC          | 2025 LAKEWOOD RANCH BLVD STE 102, BRADENTON, FL 34211 | 1939 N SAN MATEO DR, NORTH PORT, FL 34288 | Right-of-way, streets, roads, irrigation channel, ditch, etc.   | 39S      | 22E   | 22      |
| 1124001771   | NORTH PORT CITY OF             | 4970 CITY HALL BLVD, NORTH PORT, FL 34286             | 5801 E PRICE BLVD, NORTH PORT, FL 34288   | Sewage disposal, solid waste, borrow pits, drainage reservoirs, waste land, marsh, sand dunes, swamps | 39S      | 22E   | 22      |
| 1124207454   | SRQ-TROPICAL LAND LLC          | 2025 LAKEWOOD RANCH BLVD STE 102, BRADENTON, FL 34211 | BARCELONA DR, NORTH PORT, FL 34288        | Right-of-way, streets, roads, irrigation channel, ditch, etc.   | 39S      | 22E   | 22      |

| Table A-9 - Peace River Reservoir #2 Maximum Reservoir Level Dam Breach                  |                           |  |                                   |                    |          |       |         |
|--|---------------------------|--|-----------------------------------|--------------------|----------|-------|---------|
| Sarasota County Residents and Businesses within 8 and 16 Hour Time to 1-Foot Flood Depth |                           |  |                                   |                    |          |       |         |
| Account (Parcel ID)  | Owner Name                | Owner Street Address                                     | Location Address                  | Land Use           | Township | Range | Section |
| 1124232505   | HARPER JAMES W            | PO BOX 1449, SHEPHERDSVILLE, KY 40165                    | LANGLAIS DR, NORTH PORT, FL 34288 | Vacant Residential | 39S      | 22E   | 22      |
| 1124232506   | DRSIS LLC                 | 41812 GIDDINGS LN, LEESBURG, VA 20176                    | LANGLAIS DR, NORTH PORT, FL 34288 | Vacant Residential | 39S      | 22E   | 22      |
| 1124232507   | MILLION LINK AMERICAS LLC | ATTN GANG XIA, ATLANTA, GA 30309                         | LANGLAIS DR, NORTH PORT, FL 34288 | Vacant Residential | 39S      | 22E   | 22      |
| 1124232508   | HARPER JAMES W            | PO BOX 1449, SHEPHERDSVILLE, KY 40165                    | LANGLAIS DR, NORTH PORT, FL 34288 | Vacant Residential | 39S      | 22E   | 22      |
| 1124232509   | THIERRY L ETANG           | 3 RIVIERES SAINTE LUCE, 97200 FORT DE FRANCE, MARTINIQUE | LANGLAIS DR, NORTH PORT, FL 34288 | Vacant Residential | 39S      | 22E   | 22      |
| 1124232510   | DONER DAVID M             | 32 LAKE DORA TRAILER PARK, TAVARES, FL 32778             | LANGLAIS DR, NORTH PORT, FL 34288 | Vacant Residential | 39S      | 22E   | 22      |
| 1124232511   | CONANAN AMADO E           | 35 JEFFERSON AVE, VALLEY STREAM, NY 11580                | LANGLAIS DR, NORTH PORT, FL 34288 | Vacant Residential | 39S      | 22E   | 22      |
| 1124232512   | HAN CHANG D               | 1750 SW 4TH AVE, MIAMI, FL 33129                         | LANGLAIS DR, NORTH PORT, FL 34288 | Vacant Residential | 39S      | 22E   | 22      |
| 1124232537   | FABIEN ALOURDES           | 12341 EQUINE LN, WELLINGTON, FL 33414                    | BIGNAY RD, NORTH PORT, FL 34288   | Vacant Residential | 39S      | 22E   | 22      |
| 1124232538   | CHOE PETER                | 7345 210TH ST APT 3D, BAYSIDE, NY 11364                  | BIGNAY RD, NORTH PORT, FL 34288   | Vacant Residential | 39S      | 22E   | 22      |
| 1124232539   | HOWARD CLIFFORD E V H     | 315 KELSEY PARK CIR, PALM BEACH GARDENS, FL 33410        | BIGNAY RD, NORTH PORT, FL 34288   | Vacant Residential | 39S      | 22E   | 22      |
| 1124232540   | SWEET JR ALBERT K         | 421 W 6TH ST, YELLEVILLE, AR 72687                       | BIGNAY RD, NORTH PORT, FL 34288   | Vacant Residential | 39S      | 22E   | 22      |
| 1124232541   | FOSTER ROBERT L           | 1046 W BARRY AVE APT 3, CHICAGO, IL 60657                | BIGNAY RD, NORTH PORT, FL 34288   | Vacant Residential | 39S      | 22E   | 22      |
| 1124233318   | NEW VISTA PROPERTIES INC  | 1750 SW 4TH AVE, MIAMI, FL 33129                         | LANGLAIS DR, NORTH PORT, FL 34288 | Vacant Residential | 39S      | 22E   | 22      |
| 1124233319   | NEW VISTA PROPERTIES INC  | 1750 SW 4TH AVE, MIAMI, FL 33129                         | LANGLAIS DR, NORTH PORT, FL 34288 | Vacant Residential | 39S      | 22E   | 22      |
| 1124233320   | NEW VISTA PROPERTIES INC  | 1750 SW 4TH AVE, MIAMI, FL 33129                         | LANGLAIS DR, NORTH PORT, FL 34288 | Vacant Residential | 39S      | 22E   | 22      |
| 1124233321   | NEW VISTA PROPERTIES INC  | 1750 SW 4TH AVE, MIAMI, FL 33129                         | LANGLAIS DR, NORTH PORT, FL 34288 | Vacant Residential | 39S      | 22E   | 22      |
| 1124233322   | CUNARD TIMOTHY            | 373 TAMARACK TRL, FARMINGTON, MN 55024                   | LANGLAIS DR, NORTH PORT, FL 34288 | Vacant Residential | 39S      | 22E   | 22      |
| 1124233323   | GIRON ISRAEL              | 43 MILL TOWN RD, DANBURY, CT 6811                        | LANGLAIS DR, NORTH PORT, FL 34288 | Vacant Residential | 39S      | 22E   | 22      |
| 1124233324   | GONZALEZ LAZARO           | 24 SPRINGSIDE AVE, DANBURY, CT 6810                      | LANGLAIS DR, NORTH PORT, FL 34288 | Vacant Residential | 39S      | 22E   | 22      |
| 1124233325   | GONZALEZ LAZARO           | 24 SPRINGSIDE AVE, DANBURY, CT 6810                      | LANGLAIS DR, NORTH PORT, FL 34288 | Vacant Residential | 39S      | 22E   | 22      |
| 1124233326   | NEW VISTA PROPERTIES INC  | 1750 SW 4TH AVE, MIAMI, FL 33129                         | LANGLAIS DR, NORTH PORT, FL 34288 | Vacant Residential | 39S      | 22E   | 22      |
| 1124233327   | LIN DE G                  | 108-22 49TH AVE, FLUSHING, NY 11368                      | LANGLAIS DR, NORTH PORT, FL 34288 | Vacant Residential | 39S      | 22E   | 22      |

| Table A-9 - Peace River Reservoir #2 Maximum Reservoir Level Dam Breach                  |                       |   |                                    |   |          |       |         |
|--|-----------------------|---|------------------------------------|---|----------|-------|---------|
| Sarasota County Residents and Businesses within 8 and 16 Hour Time to 1-Foot Flood Depth |                       |   |                                    |   |          |       |         |
| Account (Parcel ID)  | Owner Name            | Owner Street Address                                  | Location Address                   | Land Use  | Township | Range | Section |
| 1124233328   | HAN YOUNG             | 1750 SW 4TH AVE, MIAMI, FL 33129                      | LANGLAIS DR, NORTH PORT, FL 34288  | Vacant Residential  | 39S      | 22E   | 22      |
| 1124245899   | SRQ-TROPICAL LAND LLC | 2025 LAKEWOOD RANCH BLVD STE 102, BRADENTON, FL 34211 | LANGLAIS DR, NORTH PORT, FL 34288  | Right-of-way, streets, roads, irrigation channel, ditch, etc. | 39S      | 22E   | 22      |
| 1125228711   | SRQ-TROPICAL LAND LLC | 2025 LAKEWOOD RANCH BLVD STE 102, BRADENTON, FL 34211 | OLEANDER DR, NORTH PORT, FL 34288  | Vacant Residential  | 39S      | 22E   | 23      |
| 1125228712   | SRQ-TROPICAL LAND LLC | 2025 LAKEWOOD RANCH BLVD STE 102, BRADENTON, FL 34211 | OLEANDER DR, NORTH PORT, FL 34288  | Vacant Residential  | 39S      | 22E   | 23      |
| 1125228713   | SRQ-TROPICAL LAND LLC | 2025 LAKEWOOD RANCH BLVD STE 102, BRADENTON, FL 34211 | OLEANDER DR, NORTH PORT, FL 34288  | Vacant Residential  | 39S      | 22E   | 23      |
| 1125228714   | SRQ-TROPICAL LAND LLC | 2025 LAKEWOOD RANCH BLVD STE 102, BRADENTON, FL 34211 | OLEANDER DR, NORTH PORT, FL 34288  | Vacant Residential  | 39S      | 22E   | 23      |
| 1125228715   | NATIVIO JUDY          | 8056 TANAGER OVAL, BRECKSVILLE, OH 44141              | OLEANDER DR, NORTH PORT, FL 34288  | Vacant Residential  | 39S      | 22E   | 23      |
| 1125228716   | SRQ-TROPICAL LAND LLC | 2025 LAKEWOOD RANCH BLVD STE 102, BRADENTON, FL 34211 | OLEANDER DR, NORTH PORT, FL 34288  | Vacant Residential  | 39S      | 22E   | 23      |
| 1125228717   | FELTER JUDITH M       | 67 CAMBRIDGE RD, HILTON, NY 14468                     | OLEANDER DR, NORTH PORT, FL 34288  | Vacant Residential  | 39S      | 22E   | 23      |
| 1125228718   | SRQ-TROPICAL LAND LLC | 2025 LAKEWOOD RANCH BLVD STE 102, BRADENTON, FL 34211 | OLEANDER DR, NORTH PORT, FL 34288  | Vacant Residential  | 39S      | 22E   | 23      |
| 1125228719   | SRQ-TROPICAL LAND LLC | 2025 LAKEWOOD RANCH BLVD STE 102, BRADENTON, FL 34211 | OLEANDER DR, NORTH PORT, FL 34288  | Vacant Residential  | 39S      | 22E   | 23      |
| 1125228720   | GALLUP III KENNETH G  | 1121 PINE RD, VENICE, FL 34285                        | OLEANDER DR, NORTH PORT, FL 34288  | Vacant Residential  | 39S      | 22E   | 23      |
| 1125228721   | HUDSON VENTURES LLC   | 224 93 RD ST, BROOKLYN, NY 11209                      | OLEANDER DR, NORTH PORT, FL 34288  | Vacant Residential  | 39S      | 22E   | 23      |
| 1125228722   | SRQ-TROPICAL LAND LLC | 2025 LAKEWOOD RANCH BLVD STE 102, BRADENTON, FL 34211 | OLEANDER DR, NORTH PORT, FL 34288  | Vacant Residential  | 39S      | 22E   | 23      |
| 1125228723   | MA MIKI ANH TU        | 6227 WILLOWFIELD WAY, SPRINGFIELD, VA 22150           | OLEANDER DR, NORTH PORT, FL 34288  | Vacant Residential  | 39S      | 22E   | 23      |
| 1125228801   | JONES RICHARD A       | 1815 SW 54TH ST, CAPE CORAL, FL 33914                 | CLIMBING TER, NORTH PORT, FL 34288 | Vacant Residential  | 39S      | 22E   | 23      |
| 1125228802   | LAST MINUTE LOTS LLC  | 5801 CONGRESS AVE, BOCA RATON, FL 33487               | CLIMBING TER, NORTH PORT, FL 34288 | Vacant Residential  | 39S      | 22E   | 23      |
| 1125228803   | MANION NICHOLAS       | 5459 JESSAMINE AVE, NORTH PORT, FL 34288              | CLIMBING TER, NORTH PORT, FL 34288 | Vacant Residential  | 39S      | 22E   | 23      |
| 1125228804   | CLOVER II MYRON J     | 28 RICHLAND RD, ALEXANDRIA, LA 71302                  | CLIMBING TER, NORTH PORT, FL 34288 | Vacant Residential  | 39S      | 22E   | 23      |
| 1125228805   | VONDRAN ROBERT L      | 2 GOVERNOR POWELL RD, HAMPTON FALLS, NH 3844          | CLIMBING TER, NORTH PORT, FL 34288 | Vacant Residential  | 39S      | 22E   | 23      |
| 1125228806   | M & M KENSINGTON LLC  | 9334 SOUTHERN OAK LN, JUPITER, FL 33478               | CLIMBING TER, NORTH PORT, FL 34288 | Vacant Residential  | 39S      | 22E   | 23      |
| 1125228807   | CRAIG CYNTHIA A       | 507 ESPANA CT, SATELLITE BEACH, FL 32937              | CLIMBING TER, NORTH PORT, FL 34288 | Vacant Residential  | 39S      | 22E   | 23      |
| 1125228808   | CRAIG CYNTHIA A       | 507 ESPANA CT, SATELLITE BEACH, FL 32937              | CLIMBING TER, NORTH PORT, FL 34288 | Vacant Residential  | 39S      | 22E   | 23      |

| Table A-9 - Peace River Reservoir #2 Maximum Reservoir Level Dam Breach                  |                                |   |                                    |   |          |       |         |
|--|--------------------------------|---|------------------------------------|---|----------|-------|---------|
| Sarasota County Residents and Businesses within 8 and 16 Hour Time to 1-Foot Flood Depth |                                |   |                                    |   |          |       |         |
| Account (Parcel ID)  | Owner Name                     | Owner Street Address                                    | Location Address                   | Land Use  | Township | Range | Section |
| 1125228809   | AMORIN MARIO J                 | 184 DEVON ST 1R, KEARNY, NJ 7032                        | CLIMBING TER, NORTH PORT, FL 34288 | Vacant Residential  | 39S      | 22E   | 23      |
| 1125228810   | AVARA DEBRA P                  | 2219 S HARRISON ST, AMARILLO, TX 79109                  | CLIMBING TER, NORTH PORT, FL 34288 | Vacant Residential  | 39S      | 22E   | 23      |
| 1125228811   | INTERNATIONAL BARTER EXCHANGE  | PO BOX 1986, SARASOTA, FL 34230                         | CLIMBING TER, NORTH PORT, FL 34288 | Vacant Residential  | 39S      | 22E   | 23      |
| 1125228812   | CARDIEL JAVIER                 | PO BOX 251, BOISE, ID 83701                             | CLIMBING TER, NORTH PORT, FL 34288 | Vacant Residential  | 39S      | 22E   | 23      |
| 1125228813   | FERRELL JESSE E                | 2500 MARYBETH CT N, WILSON, NC 27896                    | CLIMBING TER, NORTH PORT, FL 34288 | Vacant Residential  | 39S      | 22E   | 23      |
| 1125228814   | HERMES ENTERPRISES LLC         | PO BOX 2407, MARCO ISLAND, FL 34146                     | CLIMBING TER, NORTH PORT, FL 34288 | Vacant Residential  | 39S      | 22E   | 23      |
| 1125228815   | WEST PIONEER DEVELOPMENT CORP  | 7301 178TH ST, FLUSHING, NY 11366                       | CLIMBING TER, NORTH PORT, FL 34288 | Vacant Residential  | 39S      | 22E   | 23      |
| 1125228816   | KRAJCIR JENNIFER               | 24123 PEACHLAND BLVD # C4-242, PORT CHARLOTTE, FL 33954 | CLIMBING TER, NORTH PORT, FL 34288 | Vacant Residential  | 39S      | 22E   | 23      |
| 1125228817   | SMOLIARCHUK PETRO              | 60 SPRING ST, WEST SPRINGFIELD, MA 1089                 | CLIMBING TER, NORTH PORT, FL 34288 | Vacant Residential  | 39S      | 22E   | 23      |
| 1125228818   | SMOLIARCHUK PETRO              | 60 SPRING ST, WEST SPRINGFIELD, MA 1089                 | CLIMBING TER, NORTH PORT, FL 34288 | Vacant Residential  | 39S      | 22E   | 23      |
| 1125228819   | WELCHECK BRIAN                 | 2064 AMNESTY DR, NORTH PORT, FL 34288                   | CLIMBING TER, NORTH PORT, FL 34288 | Vacant Residential  | 39S      | 22E   | 23      |
| 1125228820   | KAZIMIROV GENNADIY             | 2565 VOGLER LN, NORTH PORT, FL 34287                    | CLIMBING TER, NORTH PORT, FL 34288 | Vacant Residential  | 39S      | 22E   | 23      |
| 1125228821   | SMITH HAROLD G                 | 15530 CUTTYSARK ST, CORPUS CHRISTI, TX 78418            | KAMAIN RD, NORTH PORT, FL 34288    | Vacant Residential  | 39S      | 22E   | 23      |
| 1125228822   | RICHARD N AND JESSICA E LENARD | 7499 THORNTON DR, STEVENSVILLE, MI 49127                | KAMAIN RD, NORTH PORT, FL 34288    | Vacant Residential  | 39S      | 22E   | 23      |
| 1125228823   | RICHARD N AND JESSICA E LENARD | 7499 THORNTON DR, STEVENSVILLE, MI 49127                | KAMAIN RD, NORTH PORT, FL 34288    | Vacant Residential  | 39S      | 22E   | 23      |
| 1125228824   | NEW VISTA PROPERTIES INC       | 1750 SW 4TH AVE, MIAMI, FL 33129                        | KAMAIN RD, NORTH PORT, FL 34288    | Vacant Residential  | 39S      | 22E   | 23      |
| 1125228825   | VITALE FRANCIS                 | PO BOX 474, COLD SPRING HARBOR, NY 11724                | KAMAIN RD, NORTH PORT, FL 34288    | Vacant Residential  | 39S      | 22E   | 23      |
| 1125228826   | EMERSON SR LARRY               | 27 OLD HOUSE POINT RD, JONESPORT, ME 4649               | KAMAIN RD, NORTH PORT, FL 34288    | Vacant Residential  | 39S      | 22E   | 23      |
| 1125228827   | MOORE CHRISTOPHER              | 10823 OAK BEND WAY, WELLINGTON, FL 33414                | KAMAIN RD, NORTH PORT, FL 34288    | Vacant Residential  | 39S      | 22E   | 23      |
| 1125228828   | BALOUSEK KAREN                 | 140 TUACAHN DR #44, IVINS, UT 84738                     | KAMAIN RD, NORTH PORT, FL 34288    | Vacant Residential  | 39S      | 22E   | 23      |
| 1125228829   | NORTH PORT ROAD & DRAINAGE DIS | 4970 CITY HALL BLVD, NORTH PORT, FL 34286               | KAMAIN RD, NORTH PORT, FL 34288    | Sewage disposal, solid waste, borrow pits, drainage reservoirs, waste land, marsh, sand dunes, swamps | 39S      | 22E   | 23      |
| 1125228830   | NAJMI FARIBORZ                 | 7301 178TH ST, FLUSHING, NY 11366                       | KAMAIN RD, NORTH PORT, FL 34288    | Vacant Residential  | 39S      | 22E   | 23      |



| Table A-9 - Peace River Reservoir #2 Maximum Reservoir Level Dam Breach                  |                                |  |                                   |   |          |       |         |
|--|--------------------------------|--|-----------------------------------|---|----------|-------|---------|
| Sarasota County Residents and Businesses within 8 and 16 Hour Time to 1-Foot Flood Depth |                                |  |                                   |   |          |       |         |
| Account (Parcel ID)  | Owner Name                     | Owner Street Address   | Location Address                  | Land Use  | Township | Range | Section |
| 1125228831   | CRITICOR INC PROFIT SHARE PLAN | 13835 HARTSOOK ST, SHERMAN OAKS, CA 91423                                  | KAMAIN RD, NORTH PORT, FL 34288   | Vacant Residential  | 39S      | 22E   | 23      |
| 1125228832   | CARRERO NIDIA R                | 1750 SW 4TH AVE, MIAMI, FL 33129   | KAMAIN RD, NORTH PORT, FL 34288   | Vacant Residential  | 39S      | 22E   | 23      |
| 1125228833   | INTERNATIONAL BARTER EXCHANGE  | PO BOX 1986, SARASOTA, FL 34230  | KAMAIN RD, NORTH PORT, FL 34288   | Vacant Residential  | 39S      | 22E   | 24      |
| 1125228901   | MIKEMARCUS LLC                 | 1491 KETTLEDRUM TR, ENTERPRISE, FL 32725                                   | LANGLAIS DR, NORTH PORT, FL 34288 | Vacant Residential  | 39S      | 22E   | 23      |
| 1125228902   | PANG LEOU C                    | 3921 RICE BLVD, HOUSTON, TX 77005  | LANGLAIS DR, NORTH PORT, FL 34288 | Vacant Residential  | 39S      | 22E   | 23      |
| 1125228903   | NEW VISTA PROPERTIES INC       | 1750 SW 4TH AVE, MIAMI, FL 33129   | LANGLAIS DR, NORTH PORT, FL 34288 | Vacant Residential  | 39S      | 22E   | 23      |
| 1125228904   | HATCH STEPHAN L                | PO BOX 233, NORTH BRIDGTON, ME 4057  | LANGLAIS DR, NORTH PORT, FL 34288 | Vacant Residential  | 39S      | 22E   | 23      |
| 1125228905   | HATCH STEPHAN L                | PO BOX 233, NORTH BRIDGTON, ME 4057  | LANGLAIS DR, NORTH PORT, FL 34288 | Vacant Residential  | 39S      | 22E   | 23      |
| 1125228906   | BRIAN ENTERPRISES LLC          | 124 OLDE MANOR LN, CORAOPOLIS, PA 15108                                    | LANGLAIS DR, NORTH PORT, FL 34288 | Vacant Residential  | 39S      | 22E   | 23      |
| 1125228907   | NORTH PORT ROAD & DRAINAGE DIS | 4970 CITY HALL BLVD, NORTH PORT, FL 34286                                  | LANGLAIS DR, NORTH PORT, FL 34288 | Sewage disposal, solid waste, borrow pits, drainage reservoirs, waste land, marsh, sand dunes, swamps | 39S      | 22E   | 23      |
| 1125228908   | JONES GLORIA R                 | 157 SHORELINE DR, LIVINGSTON, TX 77351                                     | LANGLAIS DR, NORTH PORT, FL 34288 | Vacant Residential  | 39S      | 22E   | 23      |
| 1125228909   | NEW VISTA PROPERTIES INC       | 1750 SW 4TH AVE, MIAMI, FL 33129   | LANGLAIS DR, NORTH PORT, FL 34288 | Vacant Residential  | 39S      | 22E   | 23      |
| 1125228910   | THAKER NAYANA B                | 1410 GUTFORD RD, CLARKSVILLE, IN 47129                                     | LANGLAIS DR, NORTH PORT, FL 34288 | Vacant Residential  | 39S      | 22E   | 23      |
| 1125228911   | D AMATO FAMILY TRUST           | 763 REFLECTIONS LANE, WINTER GARDEN, FL 34787                              | KOA CT, NORTH PORT, FL 34288      | Vacant Residential  | 39S      | 22E   | 23      |
| 1125228912   | LOWERY DAVID                   | 4879 LASKEY AVE, NORTH PORT, FL 34288                                      | KOA CT, NORTH PORT, FL 34288      | Vacant Residential  | 39S      | 22E   | 23      |
| 1125228913   | NORTH PORT ROAD & DRAINAGE DIS | 4970 CITY HALL BLVD, NORTH PORT, FL 34286                                  | KOA CT, NORTH PORT, FL 34288      | Sewage disposal, solid waste, borrow pits, drainage reservoirs, waste land, marsh, sand dunes, swamps | 39S      | 22E   | 23      |
| 1125228914   | FERNANDEZ MARIA S              | MAXIMO VALDES 3470 CASA 6 CONDOMINIO EL, RM 00000 SANTIAGO, CHILE          | KOA CT, NORTH PORT, FL 34288      | Vacant Residential  | 39S      | 22E   | 23      |
| 1125228915   | VANHEMELRYCK THIERRY           | 10 ALLEE DE LA FREBOUCHERE, LE CHATEAU D'OLONNE PAYS DE LOIRE 8518, FRANCE | KOA CT, NORTH PORT, FL 34288      | Vacant Residential  | 39S      | 22E   | 23      |
| 1125228916   | BAYNE JOHN S                   | 1720 LINKWOOD LN, CROFTON, MD 21114  | INKWOOD DR, NORTH PORT, FL 34288  | Vacant Residential  | 39S      | 22E   | 23      |
| 1125228917   | WELCHECK BRIAN                 | 2064 AMNESTY DR, NORTH PORT, FL 34288                                      | INKWOOD DR, NORTH PORT, FL 34288  | Vacant Residential  | 39S      | 22E   | 23      |

| Table A-9 - Peace River Reservoir #2 Maximum Reservoir Level Dam Breach                  |                                |  |                                   |                    |          |       |         |
|--|--------------------------------|--|-----------------------------------|--------------------|----------|-------|---------|
| Sarasota County Residents and Businesses within 8 and 16 Hour Time to 1-Foot Flood Depth |                                |  |                                   |                    |          |       |         |
| Account (Parcel ID)  | Owner Name                     | Owner Street Address   | Location Address                  | Land Use           | Township | Range | Section |
| 1125228918   | TARPON IV LLC                  | 18305 BISCAYNE BLVD STE 400, AVENTURA, FL 33160                                | INKWOOD DR, NORTH PORT, FL 34288  | Vacant Residential | 39S      | 22E   | 23      |
| 1125228919   | TARPON IV LLC                  | 18305 BISCAYNE BLVD STE 400, AVENTURA, FL 33160                                | INKWOOD DR, NORTH PORT, FL 34288  | Vacant Residential | 39S      | 22E   | 23      |
| 1125228920   | ANOLIN ELENITA V               | 13841 62ND AVE, FLUSHING, NY 11367   | INKWOOD DR, NORTH PORT, FL 34288  | Vacant Residential | 39S      | 22E   | 23      |
| 1125228921   | SW FL CONSOLIDATED INVESTMENT  | 16078 WATERLEAF LN, FORT MYERS, FL 33908                                       | INKWOOD DR, NORTH PORT, FL 34288  | Vacant Residential | 39S      | 22E   | 23      |
| 1125228922   | TRABAL AIDA                    | U3-35 F GOMEZ ACOSTA, SAN JUAN, PR 921   | INKWOOD DR, NORTH PORT, FL 34288  | Vacant Residential | 39S      | 22E   | 23      |
| 1125228923   | GUEVARA LAURA FARIDE HASBUN    | PASAJE 3 PONIENTE CASA NO 15A, ANTIGUO CUSCATLAN LA LIBERTAD 1502, EL SALVADOR | INKWOOD DR, NORTH PORT, FL 34288  | Vacant Residential | 39S      | 22E   | 23      |
| 1125228924   | FOSTER JAMES E JR              | 706 ALBEE FARM RD N, NOKOMIS, FL 34275   | INKWOOD DR, NORTH PORT, FL 34288  | Vacant Residential | 39S      | 22E   | 23      |
| 1125228925   | VANCE DIRK W                   | PO BOX 102, PITTSFIELD, ME 4967  | BURDEKIN ST, NORTH PORT, FL 34288 | Vacant Residential | 39S      | 22E   | 23      |
| 1125229001   | SARASOTA 2290-1 LLC            | 8062 RAVENNA RD, HUDSON, OH 44236  | INKWOOD DR, NORTH PORT, FL 34288  | Vacant Residential | 39S      | 22E   | 23      |
| 1125229002   | EVANS FINANCIAL SERVICES LTD   | 3195 SE GRAN PARK WAY, STUART, FL 34997  | BATOKO ST, NORTH PORT, FL 34288   | Vacant Residential | 39S      | 22E   | 23      |
| 1125229003   | NEW VISTA PROPERTIES INC       | 1750 SW 4TH AVE, MIAMI, FL 33129   | BATOKO ST, NORTH PORT, FL 34288   | Vacant Residential | 39S      | 22E   | 23      |
| 1125229004   | MC NUTT JR DONALD M            | 9613 MOUNT PLEASANT RD, CORSICA, PA 15829                                      | LANGLAIS DR, NORTH PORT, FL 34288 | Vacant Residential | 39S      | 22E   | 23      |
| 1125229005   | ROZIO ALBERTO                  | 3719 SHERIDAN AVE, MIAMI BEACH, FL 33140                                       | LANGLAIS DR, NORTH PORT, FL 34288 | Vacant Residential | 39S      | 22E   | 23      |
| 1125229006   | SUSAN E KRANTZ REVOCABLE TRUST | 830 FOXVALLEY CT, CINCINNATI, OH 45230   | INKWOOD DR, NORTH PORT, FL 34288  | Vacant Residential | 39S      | 22E   | 23      |
| 1125229007   | FISHER SAMUEL L                | 5031 NEWPORT RD, KINZERS, PA 17535   | INKWOOD DR, NORTH PORT, FL 34288  | Vacant Residential | 39S      | 22E   | 23      |
| 1125229008   | LOTVESTORS LLC                 | 4411 BEE RIDGE RD # 177, SARASOTA, FL 34233                                    | INKWOOD DR, NORTH PORT, FL 34288  | Vacant Residential | 39S      | 22E   | 23      |
| 1125229101   | RAVELO GROUP FLORIDA LOTS LLC  | 8750 NW 36TH ST STE 425, DORAL, FL 33178                                       | INKWOOD DR, NORTH PORT, FL 34288  | Vacant Residential | 39S      | 22E   | 23      |
| 1125229102   | LAST MINUTE LOTS LLC           | 5801 CONGRESS AVE, BOCA RATON, FL 33487  | BURDEKIN ST, NORTH PORT, FL 34288 | Vacant Residential | 39S      | 22E   | 23      |
| 1125229103   | OLIVEIRA EUCLIDES C            | 631 PAGE AVE, LYNDHURST, NJ 7071   | BURDEKIN ST, NORTH PORT, FL 34288 | Vacant Residential | 39S      | 22E   | 23      |
| 1125229104   | SOTZSKY ALLAN B                | 22252 LAURA LN, HEMPSTEAD, TX 77445  | BURDEKIN ST, NORTH PORT, FL 34288 | Vacant Residential | 39S      | 22E   | 23      |
| 1125229105   | SOTZSKY ALLAN B                | 22252 LAURA LN, HEMPSTEAD, TX 77445  | BURDEKIN ST, NORTH PORT, FL 34288 | Vacant Residential | 39S      | 22E   | 23      |
| 1125229106   | OQUENDO RAFAEL                 | 2300 NW 67TH WAY, HOLLYWOOD, FL 33024  | BURDEKIN ST, NORTH PORT, FL 34288 | Vacant Residential | 39S      | 22E   | 23      |
| 1125229107   | BARAVECHIA THEODORA            | 101 BAY ST STE 2, EASTON, MD 21601   | BURDEKIN ST, NORTH PORT, FL 34288 | Vacant Residential | 39S      | 22E   | 23      |

| Table A-9 - Peace River Reservoir #2 Maximum Reservoir Level Dam Breach                  |                            |  |                                   |                    |          |       |         |
|--|----------------------------|--|-----------------------------------|--------------------|----------|-------|---------|
| Sarasota County Residents and Businesses within 8 and 16 Hour Time to 1-Foot Flood Depth |                            |  |                                   |                    |          |       |         |
| Account (Parcel ID)  | Owner Name                 | Owner Street Address                             | Location Address                  | Land Use           | Township | Range | Section |
| 1125229108   | NICOLOSI MATTEO            | 133 PLEASANT PLAINS AVE, STATEN ISLAND, NY 10309 | BURDEKIN ST, NORTH PORT, FL 34288 | Vacant Residential | 39S      | 22E   | 23      |
| 1125229109   | LAAG JOHN                  | 2559 SW 27TH AVE, CAPE CORAL, FL 33914           | LANGLAIS DR, NORTH PORT, FL 34288 | Vacant Residential | 39S      | 22E   | 23      |
| 1125229110   | ALFARO MARIA LAURA PRIETO  | 4772 SW 143RD AVE, MIAMI, FL 33175               | BATOKO ST, NORTH PORT, FL 34288   | Vacant Residential | 39S      | 22E   | 23      |
| 1125229111   | LAST MINUTE LOTS LLC       | 5801 CONGRESS AVE, BOCA RATON, FL 33487          | BATOKO ST, NORTH PORT, FL 34288   | Vacant Residential | 39S      | 22E   | 23      |
| 1125229112   | HARPER JAMES W             | PO BOX 1449, SHEPHERDSVILLE, KY 40165            | BATOKO ST, NORTH PORT, FL 34288   | Vacant Residential | 39S      | 22E   | 23      |
| 1125229113   | LAST MINUTE LOTS LLC       | 5801 CONGRESS AVE, BOCA RATON, FL 33487          | BATOKO ST, NORTH PORT, FL 34288   | Vacant Residential | 39S      | 22E   | 23      |
| 1125229114   | CVETKOS MIHAILS            | 261 UNION ST, WEST SPRINGFIELD, MA 1089          | BATOKO ST, NORTH PORT, FL 34288   | Vacant Residential | 39S      | 22E   | 23      |
| 1125229115   | CVETKOS MIHAILS            | 261 UNION ST, WEST SPRINGFIELD, MA 1089          | BATOKO ST, NORTH PORT, FL 34288   | Vacant Residential | 39S      | 22E   | 23      |
| 1125229116   | DEGUZMAN MARIANNE V        | 41-42 42ND ST APT 6L, SUNNYSIDE, NY 11104        | INKWOOD DR, NORTH PORT, FL 34288  | Vacant Residential | 39S      | 22E   | 23      |
| 1125229201   | TCHEVEEV DARIMA            | 12A FRANKLIN LN, WHITING, NJ 8759                | INKWOOD DR, NORTH PORT, FL 34288  | Vacant Residential | 39S      | 22E   | 23      |
| 1125229202   | MADE IN THE USA GROUP LLC  | 1100 6TH AVE S STE 10, NAPLES, FL 34102          | BURDEKIN ST, NORTH PORT, FL 34288 | Vacant Residential | 39S      | 22E   | 23      |
| 1125229203   | METHENY REBECCA            | PO BOX 23, VENICE, FL 34284                      | BURDEKIN ST, NORTH PORT, FL 34288 | Vacant Residential | 39S      | 22E   | 23      |
| 1125229204   | MAGTUTU NICHOLAS V         | 2927 DONEGAL DR, CHESAPEAK BCH, MD 20732         | BURDEKIN ST, NORTH PORT, FL 34288 | Vacant Residential | 39S      | 22E   | 23      |
| 1125229205   | ELLER MARGARET (TTEE)      | 97 WARREN AVE, ENGLEWOOD, FL 34223               | BURDEKIN ST, NORTH PORT, FL 34288 | Vacant Residential | 39S      | 22E   | 23      |
| 1125229206   | HULIK MICHAL               | POPRADSKA 64/F, 040 11 KOSICE ZAPAD, SLOVAKIA    | BURDEKIN ST, NORTH PORT, FL 34288 | Vacant Residential | 39S      | 22E   | 23      |
| 1125229207   | USA LAND HOLDINGS LLC      | 13415 BURTON TER, WELLINGTON, FL 33414           | BURDEKIN ST, NORTH PORT, FL 34288 | Vacant Residential | 39S      | 22E   | 23      |
| 1125229208   | PAVKOVIC MILAN             | 4 NEWHAVEN HTS, BALLAJURA WA 6066, AUSTRALIA     | BURDEKIN ST, NORTH PORT, FL 34288 | Vacant Residential | 39S      | 22E   | 23      |
| 1125229209   | MMC MIAMI MEAT CORP        | 8960 NW 24TH CT, SUNRISE, FL 33322               | BURDEKIN ST, NORTH PORT, FL 34288 | Vacant Residential | 39S      | 22E   | 23      |
| 1125229210   | ESPINOSA NICANDRO M & FE C | 910 HOLLYWOOD AVE, DES PLAINES, IL 60016         | BURDEKIN ST, NORTH PORT, FL 34288 | Vacant Residential | 39S      | 22E   | 23      |
| 1125229211   | PB BREVARD HOLDINGS LLC    | 6648 KENWOOD DR, NORTH PORT, FL 34287            | BURDEKIN ST, NORTH PORT, FL 34288 | Vacant Residential | 39S      | 22E   | 23      |
| 1125229301   | CAIN GRACE D               | 11300 WILD PINE #1203, SAN ANTONIO, TX 78253     | KAMAIN RD, NORTH PORT, FL 34288   | Vacant Residential | 39S      | 22E   | 23      |
| 1125229302   | CAIN GRACE D               | 11300 WILD PINE #1203, SAN ANTONIO, TX 78253     | BURDEKIN ST, NORTH PORT, FL 34288 | Vacant Residential | 39S      | 22E   | 23      |
| 1125229303   | NEW VISTA PROPERTIES INC   | 1750 SW 4TH AVE, MIAMI, FL 33129                 | BURDEKIN ST, NORTH PORT, FL 34288 | Vacant Residential | 39S      | 22E   | 23      |

| Table A-9 - Peace River Reservoir #2 Maximum Reservoir Level Dam Breach                  |                                |  |                                    |                    |          |       |         |
|--|--------------------------------|--|------------------------------------|--------------------|----------|-------|---------|
| Sarasota County Residents and Businesses within 8 and 16 Hour Time to 1-Foot Flood Depth |                                |  |                                    |                    |          |       |         |
| Account (Parcel ID)  | Owner Name                     | Owner Street Address                                     | Location Address                   | Land Use           | Township | Range | Section |
| 1125229304   | NEW VISTA PROPERTIES INC       | 1750 SW 4TH AVE, MIAMI, FL 33129                         | BURDEKIN ST, NORTH PORT, FL 34288  | Vacant Residential | 39S      | 22E   | 23      |
| 1125229305   | NORTH PORT LOTS AND REAL PROPE | 8014 SW 135TH STREET RD, OCALA, FL 34473                 | BURDEKIN ST, NORTH PORT, FL 34288  | Vacant Residential | 39S      | 22E   | 23      |
| 1125229306   | WILLIAMS DEBORAH R (PR)        | 5939 LEATHER DR, COLORADO SPRINGS, CO 80923              | BURDEKIN ST, NORTH PORT, FL 34288  | Vacant Residential | 39S      | 22E   | 23      |
| 1125229401   | SCI COBRICAT                   | 15 AVENUE TAINE, MARSEILLE 13009, FRANCE                 | BURDEKIN ST, NORTH PORT, FL 34288  | Vacant Residential | 39S      | 22E   | 23      |
| 1125229402   | MACHADO AMADEU G               | 13 STARKE LANE, DELRAN, NJ 8075                          | CLIMBING TER, NORTH PORT, FL 34288 | Vacant Residential | 39S      | 22E   | 23      |
| 1125229403   | HERMES ENTERPRISES LLC         | PO BOX 2407, MARCO ISLAND, FL 34146                      | CLIMBING TER, NORTH PORT, FL 34288 | Vacant Residential | 39S      | 22E   | 23      |
| 1125229404   | SIMAO ALESSANDRA DESOUZA FURTA | 5205 HAVERILL DR, EDGEWOOD, FL 32809                     | CLIMBING TER, NORTH PORT, FL 34288 | Vacant Residential | 39S      | 22E   | 23      |
| 1125229405   | CRISTOBAL CARMELITA            | 4840 N NOTTINGHAM AVE, CHICAGO, IL 60656                 | CLIMBING TER, NORTH PORT, FL 34288 | Vacant Residential | 39S      | 22E   | 23      |
| 1125229406   | LONERGAN HAROLD R              | 1147 SHARON DR, CHESAPEAKE, VA 23320                     | CLIMBING TER, NORTH PORT, FL 34288 | Vacant Residential | 39S      | 22E   | 23      |
| 1125229407   | NADEAU BERNADETTE              | 265 BARBER ST, ESPANOLA, ON                              | CLIMBING TER, NORTH PORT, FL 34288 | Vacant Residential | 39S      | 22E   | 23      |
| 1125229408   | SANCHEZ JOSE L                 | 1750 SW 4TH AVE, MIAMI, FL 33129                         | CLIMBING TER, NORTH PORT, FL 34288 | Vacant Residential | 39S      | 22E   | 23      |
| 1125229409   | CSIKESZ CLARA V                | 2421 PALOMAR ST, NORTH PORT, FL 34287                    | CLIMBING TER, NORTH PORT, FL 34288 | Vacant Residential | 39S      | 22E   | 23      |
| 1125229410   | BUILDERS LOTS LLC              | 8437 TUTTLE AVE # 407, SARASOTA, FL 34243                | CLIMBING TER, NORTH PORT, FL 34288 | Vacant Residential | 39S      | 22E   | 23      |
| 1125229411   | COHEN JADE B                   | 835 GANTT AVE, SARASOTA, FL 34234                        | CLIMBING TER, NORTH PORT, FL 34288 | Vacant Residential | 39S      | 22E   | 23      |
| 1125229412   | TERBANISINGH NARDA (E LIFE EST | 6050 CHESHAM DR BLDG 11 APT 4, NEW PORT RICHEY, FL 34653 | CLIMBING TER, NORTH PORT, FL 34288 | Vacant Residential | 39S      | 22E   | 23      |
| 1125229413   | LERIE JOSEPH                   | 105 JACARANDA BLVD, VENICE, FL 34292                     | CLIMBING TER, NORTH PORT, FL 34288 | Vacant Residential | 39S      | 22E   | 23      |
| 1125229414   | SOUTH COLLIER ONE INC          | 661 S COLLIER BLVD, MARCO ISLAND, FL 34145               | CLIMBING TER, NORTH PORT, FL 34288 | Vacant Residential | 39S      | 22E   | 23      |
| 1125229415   | GURCZAK MALGORZATA             | 1417 S MONTEREY ST, GILBERT, AZ 85233                    | CLIMBING TER, NORTH PORT, FL 34288 | Vacant Residential | 39S      | 22E   | 23      |
| 1125229416   | PAVLAKIS CONSTANTINE EFTIHIOS  | PO BOX 4096, JERSEY CITY, NJ 7304                        | KAMAIN RD, NORTH PORT, FL 34288    | Vacant Residential | 39S      | 22E   | 23      |
| 1125229417   | C C PROPERTIES & LANDS DEVELOP | PO BOX 1121, 47111 RAMAT HASHARON, ISRAEL                | KAMAIN RD, NORTH PORT, FL 34288    | Vacant Residential | 39S      | 22E   | 23      |
| 1125229418   | CHEUNG KEVIN                   | 4000 HOLLOW WOOD DR, PORTAGE, MI 49024                   | KAMAIN RD, NORTH PORT, FL 34288    | Vacant Residential | 39S      | 22E   | 23      |
| 1125229419   | SHORES RICHARD E               | 4851 NORTHAMPTON DR, SALISBURY, MD 21804                 | KAMAIN RD, NORTH PORT, FL 34288    | Vacant Residential | 39S      | 22E   | 23      |
| 1125229420   | SHORES RICHARD E               | 4851 NORTHAMPTON DR, SALISBURY, MD 21804                 | KAMAIN RD, NORTH PORT, FL 34288    | Vacant Residential | 39S      | 22E   | 23      |

| Table A-9 - Peace River Reservoir #2 Maximum Reservoir Level Dam Breach                  |                                |   |                                 |                    |          |       |         |
|--|--------------------------------|---|---------------------------------|--------------------|----------|-------|---------|
| Sarasota County Residents and Businesses within 8 and 16 Hour Time to 1-Foot Flood Depth |                                |   |                                 |                    |          |       |         |
| Account (Parcel ID)  | Owner Name                     | Owner Street Address                            | Location Address                | Land Use           | Township | Range | Section |
| 1125229421   | CHEUNG KEVIN                   | 4000 HOLLOW WOOD DR, PORTAGE, MI 49024          | KAMAIN RD, NORTH PORT, FL 34288 | Vacant Residential | 39S      | 22E   | 23      |
| 1125229422   | NEMETH MIGUEL                  | 1101 HARVEST DR, NOLANVILLE, TX 76559           | KAMAIN RD, NORTH PORT, FL 34288 | Vacant Residential | 39S      | 22E   | 23      |
| 1125229423   | ANTHONY AND LESVIA POTTS REVOC | 4765 PALO VERDE DR, BOYNTON BEACH, FL 33436     | KAMAIN RD, NORTH PORT, FL 34288 | Vacant Residential | 39S      | 22E   | 23      |
| 1125229424   | DRUSKIN DAVID M                | 3502 FOSTER RD, WHITE OAK, PA 15131             | KAMAIN RD, NORTH PORT, FL 34288 | Vacant Residential | 39S      | 22E   | 23      |
| 1125229425   | MOONEY GARY R                  | 1541 PAPILLON ST, NORTH PORT, FL 34287          | KAMAIN RD, NORTH PORT, FL 34288 | Vacant Residential | 39S      | 22E   | 23      |
| 1125229426   | MOONEY GARY R                  | 1541 PAPILLON ST, NORTH PORT, FL 34287          | KAMAIN RD, NORTH PORT, FL 34288 | Vacant Residential | 39S      | 22E   | 23      |
| 1125229427   | NEW VISTA PROPERTIES INC       | 1750 SW 4TH AVE, MIAMI, FL 33129                | KAMAIN RD, NORTH PORT, FL 34288 | Vacant Residential | 39S      | 22E   | 23      |
| 1125229428   | TARPON IV LLC                  | 18305 BISCAYNE BLVD STE 400, AVENTURA, FL 33160 | KAMAIN RD, NORTH PORT, FL 34288 | Vacant Residential | 39S      | 22E   | 23      |
| 1125229429   | TARPON IV LLC                  | 18305 BISCAYNE BLVD STE 400, AVENTURA, FL 33160 | KAMAIN RD, NORTH PORT, FL 34288 | Vacant Residential | 39S      | 22E   | 23      |
| 1125229430   | NEW VISTA PROPERTIES INC       | 1750 SW 4TH AVE, MIAMI, FL 33129                | KAMAIN RD, NORTH PORT, FL 34288 | Vacant Residential | 39S      | 22E   | 23      |
| 1125229431   | POULOS MARC F                  | 15 AVENUE TAINE, MARSEILLE 13009, FRANCE        | KAMAIN RD, NORTH PORT, FL 34288 | Vacant Residential | 39S      | 22E   | 23      |
| 1125229501   | REGA WILLIAM M                 | 505 N LOXAHATCHEE DR, JUPITER, FL 33458         | KAMAIN RD, NORTH PORT, FL 34288 | Vacant Residential | 39S      | 22E   | 23      |
| 1125229502   | REGA WILLIAM M                 | 505 N LOXAHATCHEE DR, JUPITER, FL 33458         | KAMAIN RD, NORTH PORT, FL 34288 | Vacant Residential | 39S      | 22E   | 23      |
| 1125229503   | MC WOODSON SAMUEL E            | 19825 NW 9TH DR, PEMBROKE PINES, FL 33029       | KAMAIN RD, NORTH PORT, FL 34288 | Vacant Residential | 39S      | 22E   | 23      |
| 1125229504   | SMYTHE BRADLEY C               | PO BOX 1473, MUSKOGEE, OK 74402                 | KAMAIN RD, NORTH PORT, FL 34288 | Vacant Residential | 39S      | 22E   | 23      |
| 1125229505   | PENA ANTONIO                   | 50 MAGNOLIA AVE, KEARNY, NJ 7032                | KAMAIN RD, NORTH PORT, FL 34288 | Vacant Residential | 39S      | 22E   | 23      |
| 1125229506   | BARAKAT NASSER A               | 1609 BARRYMORE ST, SLIDELL, LA 70461            | KAMAIN RD, NORTH PORT, FL 34288 | Vacant Residential | 39S      | 22E   | 23      |
| 1125229507   | CONANAN AMADO E                | 35 JEFFERSON AVE, VALLEY STREAM, NY 11580       | KAMAIN RD, NORTH PORT, FL 34288 | Vacant Residential | 39S      | 22E   | 23      |
| 1125229508   | PENNYCOOKE SHAUNA              | 31 N W 189 TER, MIAMI, FL 33169                 | KAMAIN RD, NORTH PORT, FL 34288 | Vacant Residential | 39S      | 22E   | 23      |
| 1125229509   | KING KRISTA P                  | 1906 LOCHLOMAND LN SE, SMYRNA, GA 30080         | KAMAIN RD, NORTH PORT, FL 34288 | Vacant Residential | 39S      | 22E   | 23      |
| 1125229510   | O DONNELL NICOLE               | 131 SWAIM AVE, STATEN ISLAND, NY 10312          | KAMAIN RD, NORTH PORT, FL 34288 | Vacant Residential | 39S      | 22E   | 23      |
| 1125229511   | VANNI DANA                     | 2268 STONY HILL RD, HINCKELY, OH 44233          | KAMAIN RD, NORTH PORT, FL 34288 | Vacant Residential | 39S      | 22E   | 23      |
| 1125229512   | LARA ROBERTO                   | 9813 MOODY AVE, OAK LAWN, IL 60453              | KAMAIN RD, NORTH PORT, FL 34288 | Vacant Residential | 39S      | 22E   | 23      |

| Table A-9 - Peace River Reservoir #2 Maximum Reservoir Level Dam Breach                  |                                |   |                                    |                    |          |       |         |
|--|--------------------------------|---|------------------------------------|--------------------|----------|-------|---------|
| Sarasota County Residents and Businesses within 8 and 16 Hour Time to 1-Foot Flood Depth |                                |   |                                    |                    |          |       |         |
| Account (Parcel ID)  | Owner Name                     | Owner Street Address                                  | Location Address                   | Land Use           | Township | Range | Section |
| 1125229513   | TWO SONS LAND LLC              | 3300 HAMILTON MILL RD STE 102 # 461, BUFORD, GA 30519 | KAMAIN RD, NORTH PORT, FL 34288    | Vacant Residential | 39S      | 22E   | 23      |
| 1125229514   | GUTHRIE TROY D                 | 27830 HUNTERS ROCK LN, KATY, TX 77494                 | KAMAIN RD, NORTH PORT, FL 34288    | Vacant Residential | 39S      | 22E   | 23      |
| 1125229515   | PROTOS INDUSTRIAL COATINGS INC | PO BOX 86, TOLEDO, WA 98591                           | KAMAIN RD, NORTH PORT, FL 34288    | Vacant Residential | 39S      | 22E   | 23      |
| 1125229516   | STURGILL JAMIE L               | 2074 VILANO AVE, NORTH PORT, FL 34286                 | KAMAIN RD, NORTH PORT, FL 34288    | Vacant Residential | 39S      | 22E   | 23      |
| 1125229517   | STURGILL JAMIE L               | 2074 VILANO AVE, NORTH PORT, FL 34286                 | KAMAIN RD, NORTH PORT, FL 34288    | Vacant Residential | 39S      | 22E   | 23      |
| 1125229518   | FELICIANO VICTOR S             | 6220 N NAPER AVE, CHICAGO, IL 60631                   | KAMAIN RD, NORTH PORT, FL 34288    | Vacant Residential | 39S      | 22E   | 23      |
| 1125229519   | CHEAH SIMON                    | 7 COTTONWOOD LANE, HOLMDEL, NJ 7733                   | KAMAIN RD, NORTH PORT, FL 34288    | Vacant Residential | 39S      | 22E   | 23      |
| 1125229520   | CHEAH SIMON                    | 7 COTTONWOOD LANE, HOLMDEL, NJ 7733                   | KAMAIN RD, NORTH PORT, FL 34288    | Vacant Residential | 39S      | 22E   | 23      |
| 1125229521   | ANOLIN ELLEN C                 | 13841 62ND AVE, FLUSHING, NY 11367                    | KAMAIN RD, NORTH PORT, FL 34288    | Vacant Residential | 39S      | 22E   | 23      |
| 1125229522   | ANOLIN ELLEN C                 | 13841 62ND AVE, FLUSHING, NY 11367                    | KAMAIN RD, NORTH PORT, FL 34288    | Vacant Residential | 39S      | 22E   | 23      |
| 1125229523   | DURHAM PATRICK VINCENT         | 1180 WESTGATE RD, TOLEDO, OH 43615                    | KAMAIN RD, NORTH PORT, FL 34288    | Vacant Residential | 39S      | 22E   | 23      |
| 1125229524   | FEDOR MARZENA A                | TECZOWY LAS 2A M30, 10-687 OLSZTYN, POLAND            | KAMAIN RD, NORTH PORT, FL 34288    | Vacant Residential | 39S      | 22E   | 23      |
| 1125229525   | WATKINS MARY C                 | 848 HIWASSEE ST, NEWPORT, TN 37821                    | KAMAIN RD, NORTH PORT, FL 34288    | Vacant Residential | 39S      | 22E   | 23      |
| 1125229526   | ISHII MISUZU                   | 2902 SW 15TH ST, OCALA, FL 34474                      | KAMAIN RD, NORTH PORT, FL 34288    | Vacant Residential | 39S      | 22E   | 23      |
| 1125229527   | WILSON PAUL                    | 3054 DOMINO DR, HOLIDAY, FL 34691                     | KAMAIN RD, NORTH PORT, FL 34288    | Vacant Residential | 39S      | 22E   | 23      |
| 1125229528   | BURNETT HUBERT A               | 1750 SW 4TH AVE, MIAMI, FL 33129                      | KAMAIN RD, NORTH PORT, FL 34288    | Vacant Residential | 39S      | 22E   | 23      |
| 1125229529   | TARPON IV LLC                  | 18305 BISCAYNE BLVD STE 400, AVENTURA, FL 33160       | WHIPTREE CIR, NORTH PORT, FL 34288 | Vacant Residential | 39S      | 22E   | 23      |
| 1125229601   | WILSON TERESITA S              | PO BOX 960, HAGATNA, GU 96932                         | WHIPTREE CIR, NORTH PORT, FL 34288 | Vacant Residential | 39S      | 22E   | 23      |
| 1125229602   | CHIGNARD LAURENT               | GOLFE JUAN, 06220 PACA, FRANCE                        | WHIPTREE CIR, NORTH PORT, FL 34288 | Vacant Residential | 39S      | 22E   | 23      |
| 1125229603   | CONLEY JOSEPH ALBERT           | 3 W RICHMOND AVE APT 37, RICHMOND, CA 94801           | WHIPTREE CIR, NORTH PORT, FL 34288 | Vacant Residential | 39S      | 22E   | 23      |
| 1125229604   | HEIL-WESTRUM DIANE M           | PO BOX 734, BIGFORK, MT 59911                         | WHIPTREE CIR, NORTH PORT, FL 34288 | Vacant Residential | 39S      | 22E   | 23      |
| 1125229605   | HUYNH THANG                    | 9516 W NORFOLK ST, TAMPA, FL 33615                    | WHIPTREE CIR, NORTH PORT, FL 34288 | Vacant Residential | 39S      | 22E   | 23      |
| 1125229606   | LYONS STACY N                  | 1750 SW 4TH AVE, MIAMI, FL 33129                      | WHIPTREE CIR, NORTH PORT, FL 34288 | Vacant Residential | 39S      | 22E   | 23      |

| Table A-9 - Peace River Reservoir #2 Maximum Reservoir Level Dam Breach                  |                                |  |                                    |                    |          |       |         |
|--|--------------------------------|--|------------------------------------|--------------------|----------|-------|---------|
| Sarasota County Residents and Businesses within 8 and 16 Hour Time to 1-Foot Flood Depth |                                |  |                                    |                    |          |       |         |
| Account (Parcel ID)  | Owner Name                     | Owner Street Address                           | Location Address                   | Land Use           | Township | Range | Section |
| 1125229607   | CHUNG PUI L                    | 526 PENNY LN, COCKEYSVILLE, MD 21030           | WHIPTREE CIR, NORTH PORT, FL 34288 | Vacant Residential | 39S      | 22E   | 23      |
| 1125229608   | NORTH PORT LOTS AND REAL PROPE | 8014 SW 135TH STREET RD, OCALA, FL 34473       | WHIPTREE CIR, NORTH PORT, FL 34288 | Vacant Residential | 39S      | 22E   | 23      |
| 1125229609   | ROSELAND LEO J                 | 17242 331ST AVE, HIGHMORE, SD 57345            | WHIPTREE CIR, NORTH PORT, FL 34288 | Vacant Residential | 39S      | 22E   | 23      |
| 1125229610   | ROSELAND LEO J                 | 17242 331ST AVE, HIGHMORE, SD 57345            | WHIPTREE CIR, NORTH PORT, FL 34288 | Vacant Residential | 39S      | 22E   | 23      |
| 1125229611   | SASO CARMEN D                  | 2324 FLEETWOOD ST, SAN DIEGO, CA 92111         | WHIPTREE CIR, NORTH PORT, FL 34288 | Vacant Residential | 39S      | 22E   | 23      |
| 1125229612   | CHOJNACKI GREGORY              | 4564 POMPANO RD, VENICE, FL 34293              | WHIPTREE CIR, NORTH PORT, FL 34288 | Vacant Residential | 39S      | 22E   | 23      |
| 1125229613   | HORNYIK KARL P                 | 6549 22ND AVE NW, SEATTLE, WA 98117            | WHIPTREE CIR, NORTH PORT, FL 34288 | Vacant Residential | 39S      | 22E   | 23      |
| 1125229614   | BOYCHENKO IVAN                 | 1431 NORA LN, NORTH PORT, FL 34286             | WHIPTREE CIR, NORTH PORT, FL 34288 | Vacant Residential | 39S      | 22E   | 23      |
| 1125229615   | PACHECO EFRAIN A               | 7 WILLIAM ST APT 202, NUTLEY, NJ 7110          | WHIPTREE CIR, NORTH PORT, FL 34288 | Vacant Residential | 39S      | 22E   | 23      |
| 1125229616   | DIKER ED                       | 16-12 RADBURN RD, FAIR LAWN, NJ 7410           | WHIPTREE CIR, NORTH PORT, FL 34288 | Vacant Residential | 39S      | 22E   | 23      |
| 1125229617   | HUANG ANNIE                    | 13235 LOMA SIERRA, SAN ANTONIO, TX 78233       | WHIPTREE CIR, NORTH PORT, FL 34288 | Vacant Residential | 39S      | 22E   | 23      |
| 1125229618   | BELVILUS DONTE AGE             | 19601 NE MIAMI CT, MIAMI, FL 33179             | WHIPTREE CIR, NORTH PORT, FL 34288 | Vacant Residential | 39S      | 22E   | 23      |
| 1125229619   | ZINKHAN TAMIE A                | 383 MIDWEST PKWY, SARASOTA, FL 34232           | WHIPTREE CIR, NORTH PORT, FL 34288 | Vacant Residential | 39S      | 22E   | 23      |
| 1125229620   | ZINKHAN TAMIE A                | 383 MIDWEST PKWY, SARASOTA, FL 34232           | WHIPTREE CIR, NORTH PORT, FL 34288 | Vacant Residential | 39S      | 22E   | 23      |
| 1125229621   | ZINKHAN TAMIE A                | 383 MIDWEST PKWY, SARASOTA, FL 34232           | WHIPTREE CIR, NORTH PORT, FL 34288 | Vacant Residential | 39S      | 22E   | 23      |
| 1125229701   | KEAN ALIANA                    | 2662 14TH AVE NE, NAPLES, FL 34120             | WHIPTREE CIR, NORTH PORT, FL 34288 | Vacant Residential | 39S      | 22E   | 23      |
| 1125229702   | LATITUD NORTH PORT LLC         | 2929 SW 3RD AVE STE 320, MIAMI, FL 33129       | WHIPTREE CIR, NORTH PORT, FL 34288 | Vacant Residential | 39S      | 22E   | 23      |
| 1125229703   | LUCES CORDELLE A               | 1750 SW 4TH AVE, MIAMI, FL 33129               | WHIPTREE CIR, NORTH PORT, FL 34288 | Vacant Residential | 39S      | 22E   | 23      |
| 1125229704   | CASSAR LUCIEN                  | 1489 ROUTE DES GORQES, 83190 OLLIOUIES, FRANCE | WHIPTREE CIR, NORTH PORT, FL 34288 | Vacant Residential | 39S      | 22E   | 23      |
| 1125229705   | LAVERCIER MARYSE               | 210 ROLLING GREEN AVE, NEW CASTLE, DE 19720    | WHIPTREE CIR, NORTH PORT, FL 34288 | Vacant Residential | 39S      | 22E   | 23      |
| 1125229706   | HARDY WILLIAM R                | 1025 S STALACTITES CIR, BENSON, AZ 85602       | WHIPTREE CIR, NORTH PORT, FL 34288 | Vacant Residential | 39S      | 22E   | 23      |
| 1125229707   | DABNEY DENNIS III              | 12406 N 15TH ST APT U, TAMPA, FL 33612         | WHIPTREE CIR, NORTH PORT, FL 34288 | Vacant Residential | 39S      | 22E   | 23      |
| 1125229708   | LAMB CHARLES                   | 3181 SHEBOYGAN AVE, NORTH PORT, FL 34286       | WHIPTREE CIR, NORTH PORT, FL 34288 | Vacant Residential | 39S      | 22E   | 23      |

| Table A-9 - Peace River Reservoir #2 Maximum Reservoir Level Dam Breach                  |                             |   |                                    |                    |          |       |         |
|--|-----------------------------|---|------------------------------------|--------------------|----------|-------|---------|
| Sarasota County Residents and Businesses within 8 and 16 Hour Time to 1-Foot Flood Depth |                             |   |                                    |                    |          |       |         |
| Account (Parcel ID)  | Owner Name                  | Owner Street Address                              | Location Address                   | Land Use           | Township | Range | Section |
| 1125229709   | LATITUD NORTH PORT LLC      | 2929 SW 3RD AVE STE 320, MIAMI, FL 33129          | WHIPTREE CIR, NORTH PORT, FL 34288 | Vacant Residential | 39S      | 22E   | 23      |
| 1125229710   | CLOUGH CAROL                | 5223 SKYLINE BLVD, CAPE CORAL, FL 33914           | WHIPTREE CIR, NORTH PORT, FL 34288 | Vacant Residential | 39S      | 22E   | 23      |
| 1125229711   | VAUGHN LAUREN               | 4634 FELDSPAR RD, MIDDLETOWN, MD 21769            | WHIPTREE CIR, NORTH PORT, FL 34288 | Vacant Residential | 39S      | 22E   | 23      |
| 1125229712   | LATITUD NORTH PORT LLC      | 2929 SW 3RD AVE STE 320, MIAMI, FL 33129          | WHIPTREE CIR, NORTH PORT, FL 34288 | Vacant Residential | 39S      | 22E   | 23      |
| 1125229713   | FLANDERS MARK H             | 1750 SW 4TH AVE, MIAMI, FL 33129                  | WHIPTREE CIR, NORTH PORT, FL 34288 | Vacant Residential | 39S      | 22E   | 23      |
| 1125229714   | RICHARDSON MARK             | 4101 NE 22ND AVE, LIGHTHOUSE POINT, FL 33064      | WHIPTREE CIR, NORTH PORT, FL 34288 | Vacant Residential | 39S      | 22E   | 23      |
| 1125229715   | FREEMAN BRIAN S             | 232 BRUNSWICK DR, DAVENPORT, FL 33837             | WHIPTREE CIR, NORTH PORT, FL 34288 | Vacant Residential | 39S      | 22E   | 23      |
| 1125229716   | BUBLIK MIKHAIL GRIGORYEVICH | 5328 KARM WAY, SACRAMENTO, CA 95842               | WHIPTREE CIR, NORTH PORT, FL 34288 | Vacant Residential | 39S      | 22E   | 23      |
| 1125229717   | PAULINO ARLENIA             | 611 ROBINSON OAK LN, PLANT CITY, FL 33567         | WHIPTREE CIR, NORTH PORT, FL 34288 | Vacant Residential | 39S      | 22E   | 23      |
| 1125229718   | JONES LINDA                 | 3 RICKI LN, CHESTER, NY 10918                     | WHIPTREE CIR, NORTH PORT, FL 34288 | Vacant Residential | 39S      | 22E   | 23      |
| 1125229719   | KAZIMIROV ANDREY            | 13550 DRISCOLL AVE, PORT CHARLOTTE, FL 33953      | WHIPTREE CIR, NORTH PORT, FL 34288 | Vacant Residential | 39S      | 22E   | 23      |
| 1125229720   | FP ENTERPRISES LLC          | 6584 MILL CREEK BLVD, YOUNGSTOWN, OH 44512        | WHIPTREE CIR, NORTH PORT, FL 34288 | Vacant Residential | 39S      | 22E   | 23      |
| 1125229721   | HUANG ANNIE                 | 13235 LOMA SIERRA, SAN ANTONIO, TX 78233          | WHIPTREE CIR, NORTH PORT, FL 34288 | Vacant Residential | 39S      | 22E   | 23      |
| 1125229722   | HUANG ANNIE                 | 13235 LOMA SIERRA, SAN ANTONIO, TX 78233          | WHIPTREE CIR, NORTH PORT, FL 34288 | Vacant Residential | 39S      | 22E   | 23      |
| 1125229723   | LIU DANNY G                 | 8252 N CALDWELL AVE, NILES, IL 60714              | WHIPTREE CIR, NORTH PORT, FL 34288 | Vacant Residential | 39S      | 22E   | 23      |
| 1125229724   | AMERILAND INVESTMENTS LLC   | 475 GREEN DOLPHIN DR S, PLACIDA, FL 33946         | WHIPTREE CIR, NORTH PORT, FL 34288 | Vacant Residential | 39S      | 22E   | 23      |
| 1125229725   | HUANG ANNIE                 | 13235 LOMA SIERRA, SAN ANTONIO, TX 78233          | WHIPTREE CIR, NORTH PORT, FL 34288 | Vacant Residential | 39S      | 22E   | 23      |
| 1125229726   | NGUYEN KHANH                | 1025 S OURAY ST, AURORA, CO 80017                 | WHIPTREE CIR, NORTH PORT, FL 34288 | Vacant Residential | 39S      | 22E   | 23      |
| 1125229727   | FRANCE JUDITH A             | 215 FAIRCROFT RD, BARTLETT, IL 60103              | WHIPTREE CIR, NORTH PORT, FL 34288 | Vacant Residential | 39S      | 22E   | 23      |
| 1125229728   | WEISSER MANFRED K           | 4342 BRANTLEIGH HEIGHTS CT, SAINT LOUIS, MO 63128 | WHIPTREE CIR, NORTH PORT, FL 34288 | Vacant Residential | 39S      | 22E   | 23      |
| 1125229729   | NIZINSKI NICHOLAS NASH      | 5752 MAIN ST, WILLIAMSVILLE, NY 14221             | WHIPTREE CIR, NORTH PORT, FL 34288 | Vacant Residential | 39S      | 22E   | 23      |
| 1125229730   | SYTSEVICH SERGEY            | 227 WASHINGTON ST, STANLEY, WI 54768              | WHIPTREE CIR, NORTH PORT, FL 34288 | Vacant Residential | 39S      | 22E   | 23      |
| 1125229731   | NISHA NAZIR A               | 1750 SW 4TH AVE, MIAMI, FL 33129                  | WHIPTREE CIR, NORTH PORT, FL 34288 | Vacant Residential | 39S      | 22E   | 23      |



| Table A-9 - Peace River Reservoir #2 Maximum Reservoir Level Dam Breach                  |                                |  |                                    |   |          |       |         |
|--|--------------------------------|--|------------------------------------|---|----------|-------|---------|
| Sarasota County Residents and Businesses within 8 and 16 Hour Time to 1-Foot Flood Depth |                                |  |                                    |   |          |       |         |
| Account (Parcel ID)  | Owner Name                     | Owner Street Address                           | Location Address                   | Land Use  | Township | Range | Section |
| 1125229732   | ATENCIA MARIA V                | 6516 DEER LAKE CT, SARASOTA, FL 34240          | WHIPTREE CIR, NORTH PORT, FL 34288 | Vacant Residential  | 39S      | 22E   | 23      |
| 1125229733   | ATENCIA MARIA V                | 6516 DEER LAKE CT, SARASOTA, FL 34240          | WHIPTREE CIR, NORTH PORT, FL 34288 | Vacant Residential  | 39S      | 22E   | 23      |
| 1125229734   | HUANG ANNIE                    | 13235 LOMA SIERRA, SAN ANTONIO, TX 78233       | WHIPTREE CIR, NORTH PORT, FL 34288 | Vacant Residential  | 39S      | 22E   | 23      |
| 1125229735   | GARDNER GARY A                 | 1750 SW 4TH AVE, MIAMI, FL 33129               | WHIPTREE CIR, NORTH PORT, FL 34288 | Vacant Residential  | 39S      | 22E   | 23      |
| 1125229736   | PIERCE MICHAEL                 | 21113 EDGEWATER DR, PORT CHARLOTTE, FL 33952   | WHIPTREE CIR, NORTH PORT, FL 34288 | Vacant Residential  | 39S      | 22E   | 23      |
| 1125229801   | WEE JUSTINE MICAELA D          | 1750 SW 4TH AVE, MIAMI, FL 33129               | WHIPTREE CIR, NORTH PORT, FL 34288 | Vacant Residential  | 39S      | 22E   | 23      |
| 1125229802   | SEMCHESSEN STEVEN              | 15 ACKER DR, MIDDLETOWN, NJ 7748               | WHIPTREE CIR, NORTH PORT, FL 34288 | Vacant Residential  | 39S      | 22E   | 23      |
| 1125229803   | PIETRASZEK MIECZYSLAW          | 9109 S 83RD CT, HICKORY HILLS, IL 60457        | WHIPTREE CIR, NORTH PORT, FL 34288 | Vacant Residential  | 39S      | 22E   | 23      |
| 1125229804   | SZALAY AMY                     | 1474 ANVIL CT, BARTLETT, IL 60103              | WHIPTREE CIR, NORTH PORT, FL 34288 | Vacant Residential  | 39S      | 22E   | 23      |
| 1125229805   | RAY TONI M                     | 3742 SHARON DR, POWDER SPRINGS, GA 30127       | WHIPTREE CIR, NORTH PORT, FL 34288 | Vacant Residential  | 39S      | 22E   | 23      |
| 1125229806   | STADELMANN RICHARD E           | 6215 S MOZART ST, CHICAGO, IL 60629            | WHIPTREE CIR, NORTH PORT, FL 34288 | Vacant Residential  | 39S      | 22E   | 23      |
| 1125229807   | REED RONALD E                  | 907 SARA DR, SHALIMAR, FL 32579                | MITIS CT, NORTH PORT, FL 34288     | Vacant Residential  | 39S      | 22E   | 23      |
| 1125229818   | NORTH PORT ROAD & DRAINAGE DIS | 4970 CITY HALL BLVD, NORTH PORT, FL 34286      | WHIPTREE CIR, NORTH PORT, FL 34288 | Sewage disposal, solid waste, borrow pits, drainage reservoirs, waste land, marsh, sand dunes, swamps | 39S      | 22E   | 23      |
| 1125229819   | NEW VISTA PROPERTIES INC       | 1750 SW 4TH AVE, MIAMI, FL 33129               | WHIPTREE CIR, NORTH PORT, FL 34288 | Vacant Residential  | 39S      | 22E   | 23      |
| 1125229820   | IACOVONI ROGER A               | 200 RUNNING FOX RD, COLUMBIA, SC 29223         | WHIPTREE CIR, NORTH PORT, FL 34288 | Vacant Residential  | 39S      | 22E   | 23      |
| 1125229821   | VANCE JOHN                     | 4080 RIDGE SIDE DR, OAKLAND TOWNSHIP, MI 48306 | WHIPTREE CIR, NORTH PORT, FL 34288 | Vacant Residential  | 39S      | 22E   | 23      |
| 1125229822   | MC LEAN SR RICHARD A           | 94 OCTILLO BLVD, BRAMPTON, ON                  | WHIPTREE CIR, NORTH PORT, FL 34288 | Vacant Residential  | 39S      | 22E   | 23      |
| 1125229823   | MILLER FERDINAND               | 769 E 26TH ST, PATERSON, NJ 7504               | WHIPTREE CIR, NORTH PORT, FL 34288 | Vacant Residential  | 39S      | 22E   | 23      |
| 1125229824   | BURFORD FRANK G                | 107 BROOM RD, WESTPHAL, NS                     | WHIPTREE CIR, NORTH PORT, FL 34288 | Vacant Residential  | 39S      | 22E   | 23      |
| 1125229825   | SPECS TECHNOLOGIES CORP        | 610 E WEDDELL DR UNIT 427, SUNNYVALE, CA 94089 | WHIPTREE CIR, NORTH PORT, FL 34288 | Vacant Residential  | 39S      | 22E   | 23      |
| 1125229826   | GONZALES GUILLERMO P JR        | 4326 HATCH LN, LISLE, IL 60532                 | WHIPTREE CIR, NORTH PORT, FL 34288 | Vacant Residential  | 39S      | 22E   | 23      |
| 1125229827   | LERIE JOSEPH                   | 105 JACARANDA BLVD, VENICE, FL 34292           | WHIPTREE CIR, NORTH PORT, FL 34288 | Vacant Residential  | 39S      | 22E   | 23      |
| 1125229828   | D AMATO FAMILY TRUST           | 763 REFLECTIONS LANE, WINTER GARDEN, FL 34787  | WHIPTREE CIR, NORTH PORT, FL 34288 | Vacant Residential  | 39S      | 22E   | 23      |

**Table A-9 - Peace River Reservoir #2 Maximum Reservoir Level Dam Breach**

**Sarasota County Residents and Businesses within 8 and 16 Hour Time to 1-Foot Flood Depth**

| Account (Parcel ID) | Owner Name                     | Owner Street Address                       | Location Address                   | Land Use  | Township | Range | Section |
|---------------------|--------------------------------|--|------------------------------------|---|----------|-------|---------|
| 1125229829          | NEW VISTA PROPERTIES INC       | 1750 SW 4TH AVE, MIAMI, FL 33129           | WHIPTREE CIR, NORTH PORT, FL 34288 | Vacant Residential  | 39S      | 22E   | 23      |
| 1125229830          | PAMPLONA METHODIO              | 10335 STRAWBERRY PT, DELMAR, DE 19940      | WHIPTREE CIR, NORTH PORT, FL 34288 | Vacant Residential  | 39S      | 22E   | 23      |
| 1125229831          | NORTH PORT ROAD & DRAINAGE DIS | 4970 CITY HALL BLVD, NORTH PORT, FL 34286  | WHIPTREE CIR, NORTH PORT, FL 34288 | Sewage disposal, solid waste, borrow pits, drainage reservoirs, waste land, marsh, sand dunes, swamps | 39S      | 22E   | 23      |
| 1125229832          | ACKERMAN RODES                 | 18542 NW 22ND ST, PEMBROKE PINES, FL 33029 | WHIPTREE CIR, NORTH PORT, FL 34288 | Vacant Residential  | 39S      | 22E   | 23      |
| 1125229833          | FREY PAUL                      | ROUTE DE BESSAN, 34450 VIAS, FRANCE        | WHIPTREE CIR, NORTH PORT, FL 34288 | Vacant Residential  | 39S      | 22E   | 23      |
| 1125229834          | WALKER CAROL A                 | 8715 204TH ST APT B36, HOLLIS, NY 11423    | WHIPTREE CIR, NORTH PORT, FL 34288 | Vacant Residential  | 39S      | 22E   | 23      |
| 1125229835          | OLIVER MARTHA                  | PO BOX 737111, ELMHURST, NY 11373          | WHIPTREE CIR, NORTH PORT, FL 34288 | Vacant Residential  | 39S      | 22E   | 23      |
| 1125229836          | PARKER PATRICIA                | 1750 SW 4TH AVE, MIAMI, FL 33129           | WHIPTREE CIR, NORTH PORT, FL 34288 | Vacant Residential  | 39S      | 22E   | 23      |
| 1125229915          | GREY HOWARD                    | 7030 PRESERVE PKWY, FAIRBURN, GA 30213     | KAMAIN RD, NORTH PORT, FL 34288    | Vacant Residential  | 39S      | 22E   | 23      |
| 1125229916          | ANOLIN ELENITA V               | 13841 62ND AVE, FLUSHING, NY 11367         | KAMAIN RD, NORTH PORT, FL 34288    | Vacant Residential  | 39S      | 22E   | 23      |
| 1125229917          | GOMEZ ILCE                     | 19313 EAGLE RUN, GROVELAND, FL 34736       | KAMAIN RD, NORTH PORT, FL 34288    | Vacant Residential  | 39S      | 22E   | 23      |
| 1125229918          | TRUONG DAVID                   | 5805 SW 87TH TER, COOPER CITY, FL 33328    | KAMAIN RD, NORTH PORT, FL 34288    | Vacant Residential  | 39S      | 22E   | 23      |
| 1125229919          | C C PROPERTIES & LANDS DEVELOP | PO BOX 1121, 47111 RAMAT HASHARON, ISRAEL  | KAMAIN RD, NORTH PORT, FL 34288    | Vacant Residential  | 39S      | 22E   | 23      |
| 1125229920          | CHRISTOPHER ANOT D             | 1750 SW 4TH AVE, MIAMI, FL 33129           | KAMAIN RD, NORTH PORT, FL 34288    | Vacant Residential  | 39S      | 22E   | 23      |
| 1125229921          | MMC MIAMI MEAT CORP            | 8960 NW 24TH CT, SUNRISE, FL 33322         | KAMAIN RD, NORTH PORT, FL 34288    | Vacant Residential  | 39S      | 22E   | 23      |
| 1125229922          | BAINS SUDARSHAN                | 60 BROMLEY RD, PITTSFORD, NY 14534         | KAMAIN RD, NORTH PORT, FL 34288    | Vacant Residential  | 39S      | 22E   | 23      |
| 1125229923          | MAHAL GURDEEP S                | 3717 PERKINS LN, MCKINNEY, TX 75070        | KAMAIN RD, NORTH PORT, FL 34288    | Vacant Residential  | 39S      | 22E   | 23      |
| 1125229924          | FEDERICO ROSS P                | 7 CHESTNUT RD, MEDFORD, NJ 8055            | KAMAIN RD, NORTH PORT, FL 34288    | Vacant Residential  | 39S      | 22E   | 23      |
| 1125229925          | CLOUGH CAROL                   | 5223 SKYLINE BLVD, CAPE CORAL, FL 33914    | KAMAIN RD, NORTH PORT, FL 34288    | Vacant Residential  | 39S      | 22E   | 23      |
| 1125230005          | TOBIAS TERESA S                | 21941 113TH DR, QUEENS VILLAGE, NY 11429   | FANCHER TER, NORTH PORT, FL 34288  | Vacant Residential  | 39S      | 22E   | 23      |
| 1125230006          | GLASER DAVID                   | 88 WHARF ST UNIT 501, MILTON, MA 2186      | FANCHER TER, NORTH PORT, FL 34288  | Vacant Residential  | 39S      | 22E   | 23      |
| 1125230007          | ADDARI ANGELO                  | 3572 BROCKWAY RD, JACKSONVILLE, FL 32250   | FANCHER TER, NORTH PORT, FL 34288  | Vacant Residential  | 39S      | 22E   | 23      |

| Table A-9 - Peace River Reservoir #2 Maximum Reservoir Level Dam Breach                  |                            |   |                                   |                    |          |       |         |
|--|----------------------------|---|-----------------------------------|--------------------|----------|-------|---------|
| Sarasota County Residents and Businesses within 8 and 16 Hour Time to 1-Foot Flood Depth |                            |   |                                   |                    |          |       |         |
| Account (Parcel ID)  | Owner Name                 | Owner Street Address  | Location Address                  | Land Use           | Township | Range | Section |
| 1125230008   | SIDOR SHEILA A             | 399 150TH AVE APT 319C, MADEIRA BEACH, FL 33708                             | FANCHER TER, NORTH PORT, FL 34288 | Vacant Residential | 39S      | 22E   | 23      |
| 1125230009   | PEPIN MARK                 | 9044 SW 152ND ST, PALMETTO BAY, FL 33157                                    | FANCHER TER, NORTH PORT, FL 34288 | Vacant Residential | 39S      | 22E   | 23      |
| 1125230010   | PEPIN MARK                 | 9044 SW 152ND ST, PALMETTO BAY, FL 33157                                    | FANCHER TER, NORTH PORT, FL 34288 | Vacant Residential | 39S      | 22E   | 23      |
| 1125230011   | ALBA JENNY                 | 317 52ND ST, WEST NEW YORK, NJ 7093   | FANCHER TER, NORTH PORT, FL 34288 | Vacant Residential | 39S      | 22E   | 23      |
| 1125230012   | JOANNOU LISA               | PO BOX 161859, MIAMI, FL 33116  | FANCHER TER, NORTH PORT, FL 34288 | Vacant Residential | 39S      | 22E   | 23      |
| 1125230013   | PRESTIPINO VERONICA L      | 4304 EAGLET ROAD, PUNTA GORDA, FL 33980                                     | FANCHER TER, NORTH PORT, FL 34288 | Vacant Residential | 39S      | 22E   | 23      |
| 1125230014   | LIKER RADOSLAV             | JUZNA TRIEDA 48/D, 040 01 KOSICE-JUH, SLOVAKIA                              | FANCHER TER, NORTH PORT, FL 34288 | Vacant Residential | 39S      | 22E   | 23      |
| 1125230015   | LIKER RADOSLAV             | JUZNA TRIEDA 48/D, 040 01 KOSICE-JUH, SLOVAKIA                              | FANCHER TER, NORTH PORT, FL 34288 | Vacant Residential | 39S      | 22E   | 23      |
| 1125230016   | ROSELAND LEO J             | 17242 331ST AVE, HIGHMORE, SD 57345   | FANCHER TER, NORTH PORT, FL 34288 | Vacant Residential | 39S      | 22E   | 23      |
| 1125230017   | YOO CHUNG Y                | 9 PHEASANT RD, COLTS NECK, NJ 7722  | FANCHER TER, NORTH PORT, FL 34288 | Vacant Residential | 39S      | 22E   | 23      |
| 1125230018   | ROY DAVID J                | 645 NW 7 AVE, FORT LAUDERDALE, FL 33311                                     | BAOBAB ST, NORTH PORT, FL 34288   | Vacant Residential | 39S      | 22E   | 23      |
| 1125230019   | ROY DEVINDRA               | 7420 NW 11TH PL, PLANTATION, FL 33313                                       | KAMAIN RD, NORTH PORT, FL 34288   | Vacant Residential | 39S      | 22E   | 23      |
| 1125230020   | PEREZ EUCLIDES E           | 5750 NW 64TH AVE APT 102, TAMARAC, FL 33319                                 | KAMAIN RD, NORTH PORT, FL 34288   | Vacant Residential | 39S      | 22E   | 23      |
| 1125230021   | THOMAS THELMA D (LIFE EST) | PO BOX 238, WAKEFIELD, NH 3830  | KAMAIN RD, NORTH PORT, FL 34288   | Vacant Residential | 39S      | 22E   | 23      |
| 1125230022   | VAN HEMELRYCK THUERRY      | 10 ALLEE DE LA FREBOUCHERE, LE CHATEAU D'OLONNE, PAYS DE LOIRE 8518, FRANCE | KAMAIN RD, NORTH PORT, FL 34288   | Vacant Residential | 39S      | 22E   | 23      |
| 1125230023   | PARADISE PARCELS LLC       | 2850 34TH ST N # 318, SAINT PETERSBURG, FL 33713                            | KAMAIN RD, NORTH PORT, FL 34288   | Vacant Residential | 39S      | 22E   | 23      |
| 1125230024   | MC ALLISTER WILLIAM D      | 31 NICKLAUS DRIVE, BANCROFT, ON   | KAMAIN RD, NORTH PORT, FL 34288   | Vacant Residential | 39S      | 22E   | 23      |
| 1125230025   | WEBER JOSEPH W             | 10200 GANDY BLVD N 1211, ST PETERSBURG, FL 33702                            | KAMAIN RD, NORTH PORT, FL 34288   | Vacant Residential | 39S      | 22E   | 23      |
| 1125230026   | HARPER JAMES W             | PO BOX 1449, SHEPHERDSVILLE, KY 40165                                       | KAMAIN RD, NORTH PORT, FL 34288   | Vacant Residential | 39S      | 22E   | 23      |
| 1125230027   | POTTS CHERIE E             | 573 SOCIETY HILL CIR, THE VILLAGES, FL 32162                                | KAMAIN RD, NORTH PORT, FL 34288   | Vacant Residential | 39S      | 22E   | 23      |
| 1125230028   | KOVE KAPITAL LLC           | 7416 S SERENOA DR, SARASOTA, FL 34241                                       | KAMAIN RD, NORTH PORT, FL 34288   | Vacant Residential | 39S      | 22E   | 23      |
| 1125230101   | AYACHE DAVID               | 5 CHEMIN VAL DES BOIS, MARSEILLE 73070, FRANCE                              | KAMAIN RD, NORTH PORT, FL 34288   | Vacant Residential | 39S      | 22E   | 23      |
| 1125230102   | WINDOM ROSS D              | 7429 PERIWINKLE DR, SARASOTA, FL 34231                                      | BAOBAB ST, NORTH PORT, FL 34288   | Vacant Residential | 39S      | 22E   | 23      |

| Table A-9 - Peace River Reservoir #2 Maximum Reservoir Level Dam Breach                  |                                |  |                                   |                    |          |       |         |
|--|--------------------------------|--|-----------------------------------|--------------------|----------|-------|---------|
| Sarasota County Residents and Businesses within 8 and 16 Hour Time to 1-Foot Flood Depth |                                |  |                                   |                    |          |       |         |
| Account (Parcel ID)  | Owner Name                     | Owner Street Address                                   | Location Address                  | Land Use           | Township | Range | Section |
| 1125230103   | VISTA SANTA FE REPOSSESSIONS L | 9701 WILSHIRE BLVD FL 10, BEVERLY HILLS, CA 90212      | BAOBAB ST, NORTH PORT, FL 34288   | Vacant Residential | 39S      | 22E   | 23      |
| 1125230104   | ELECHICON LEODEGARIO           | 23 AMBASSADOR AVE, ROMEOVILLE, IL 60446                | BAOBAB ST, NORTH PORT, FL 34288   | Vacant Residential | 39S      | 22E   | 23      |
| 1125230105   | JIRON ROLANDO E                | 6065 BITHER WAY, LAKE WORTH, FL 33467                  | BAOBAB ST, NORTH PORT, FL 34288   | Vacant Residential | 39S      | 22E   | 23      |
| 1125230106   | BAIRD DENNIS A                 | 14601 CUTSTONE WAY, SILVER SPRING, MD 20905            | BAOBAB ST, NORTH PORT, FL 34288   | Vacant Residential | 39S      | 22E   | 23      |
| 1125230201   | SIMONDALE RODNEY               | 4809 BARDEN RD, COLEMAN, MI 48618                      | FANCHER TER, NORTH PORT, FL 34288 | Vacant Residential | 39S      | 22E   | 23      |
| 1125230202   | SIMONDALE RODNEY               | 4809 BARDEN RD, COLEMAN, MI 48618                      | FAFTON ST, NORTH PORT, FL 34288   | Vacant Residential | 39S      | 22E   | 23      |
| 1125230203   | VOJNIKE MAZLUM                 | 15 W MAIN ST, MAPLE SHADE, NJ 8052                     | FAFTON ST, NORTH PORT, FL 34288   | Vacant Residential | 39S      | 22E   | 23      |
| 1125230204   | ANTHONY AND LESVIA POTTS REVOC | 4765 PALO VERDE DR, BOYNTON BEACH, FL 33436            | FAFTON ST, NORTH PORT, FL 34288   | Vacant Residential | 39S      | 22E   | 23      |
| 1125230205   | FEEHRER ALICE P                | 6286 LAUDERDALE ST, JUPITER, FL 33458                  | FAFTON ST, NORTH PORT, FL 34288   | Vacant Residential | 39S      | 22E   | 23      |
| 1125230206   | RAPPOLD JASON                  | 7434 N HERMITAGE AVE APT 2B, CHICAGO, IL 60626         | FAFTON ST, NORTH PORT, FL 34288   | Vacant Residential | 39S      | 22E   | 23      |
| 1125230207   | PISTONE GIUSEPPE               | 9021 TAFT STREET, PEMBROKE PINES, FL 33024             | FAFTON ST, NORTH PORT, FL 34288   | Vacant Residential | 39S      | 22E   | 23      |
| 1125230208   | MC MAHON MICHAEL               | 1027 TEBOVILLE RD, MALONE, NY 12953                    | FAFTON ST, NORTH PORT, FL 34288   | Vacant Residential | 39S      | 22E   | 23      |
| 1125230209   | PB BREVARD HOLDINGS LLC        | 6638 KENWOOD DR, NORTH PORT, FL 34287                  | FAFTON ST, NORTH PORT, FL 34288   | Vacant Residential | 39S      | 22E   | 23      |
| 1125230210   | SKINNER KYLE N                 | 2988 NOCTURNE DR, VENICE, FL 34293                     | FAFTON ST, NORTH PORT, FL 34288   | Vacant Residential | 39S      | 22E   | 23      |
| 1125230211   | LAWRENCE-LEE ELLEN THERESA     | 5531 CANNES CIR #804, SARASOTA, FL 34231               | INKWOOD DR, NORTH PORT, FL 34288  | Vacant Residential | 39S      | 22E   | 23      |
| 1125230212   | MERRYMAN WILLIAM S             | 265 PARRY DR, FALLING WATERS, WV 25419                 | INKWOOD DR, NORTH PORT, FL 34288  | Vacant Residential | 39S      | 22E   | 23      |
| 1125230213   | BASSETT LORENA                 | 10719 ANDERSONVILLE RD, DAVISBURG, MI 48350            | INKWOOD DR, NORTH PORT, FL 34288  | Vacant Residential | 39S      | 22E   | 23      |
| 1125230214   | LATITUD NORTH PORT LLC         | 2929 SW 3RD AVE STE 320, MIAMI, FL 33129               | INKWOOD DR, NORTH PORT, FL 34288  | Vacant Residential | 39S      | 22E   | 23      |
| 1125230215   | GAYLE BERESFORD                | 6800 SW 8TH ST, NORTH LAUDERDALE, FL 33068             | INKWOOD DR, NORTH PORT, FL 34288  | Vacant Residential | 39S      | 22E   | 23      |
| 1125230216   | TDP-FL LLC                     | 6200 ROCKSIDE WOODS BLVD # 215, INDEPENDENCE, OH 44131 | INKWOOD DR, NORTH PORT, FL 34288  | Vacant Residential | 39S      | 22E   | 23      |
| 1125230217   | GOEBEL JR JOSEPH J             | 945 MUSKET DR, LANSDALE, PA 19446                      | INKWOOD DR, NORTH PORT, FL 34288  | Vacant Residential | 39S      | 22E   | 23      |
| 1125230218   | PAVLYUK LEONID                 | 5412 EVEREST TER, PORT CHARLOTTE, FL 33981             | INKWOOD DR, NORTH PORT, FL 34288  | Vacant Residential | 39S      | 22E   | 23      |
| 1125230219   | FLORES JOSE                    | 1812 16TH ST CT W, BRADENTON, FL 34205                 | BAOBAB ST, NORTH PORT, FL 34288   | Vacant Residential | 39S      | 22E   | 23      |

| Table A-9 - Peace River Reservoir #2 Maximum Reservoir Level Dam Breach                  |                             |  |                                   |                    |          |       |         |
|--|-----------------------------|--|-----------------------------------|--------------------|----------|-------|---------|
| Sarasota County Residents and Businesses within 8 and 16 Hour Time to 1-Foot Flood Depth |                             |  |                                   |                    |          |       |         |
| Account (Parcel ID)  | Owner Name                  | Owner Street Address                             | Location Address                  | Land Use           | Township | Range | Section |
| 1125230220   | DIMITRAKOPOULOS SPYRO J     | 6855 S KARLOV AVE, CHICAGO, IL 60629             | FANCHER TER, NORTH PORT, FL 34288 | Vacant Residential | 39S      | 22E   | 23      |
| 1125230221   | LOPEZ REVOCABLE TRUST       | 3329 SE 1ST AVE, CAPE CORAL, FL 33904            | FANCHER TER, NORTH PORT, FL 34288 | Vacant Residential | 39S      | 22E   | 23      |
| 1125230222   | ADAMITTO S R O              | KOSTROVA 671/23, 040 17 KOSICE-BARCA, SLOVAKIA   | FANCHER TER, NORTH PORT, FL 34288 | Vacant Residential | 39S      | 22E   | 23      |
| 1125230223   | ALVAREZ ABDULIO             | 4 NAPOLEON ST, NEWARK, NJ 7105                   | FANCHER TER, NORTH PORT, FL 34288 | Vacant Residential | 39S      | 22E   | 23      |
| 1125230224   | WEAVER DONALD W             | 378 OXENBRIDGE WAY, CHAPIN, SC 29036             | HAU CT, NORTH PORT, FL 34288      | Vacant Residential | 39S      | 22E   | 23      |
| 1125230225   | DMRP STEAMBOAT FAMILY TRUST | 1743 BROOKSIDE DR, HIGHLANDS RANCH, CO 80126     | HAU CT, NORTH PORT, FL 34288      | Vacant Residential | 39S      | 22E   | 23      |
| 1125230226   | PORTWAY MARIANNE            | 365 RIVER RD # 1, HACKETTSTOWN, NJ 7840          | HAU CT, NORTH PORT, FL 34288      | Vacant Residential | 39S      | 22E   | 23      |
| 1125230227   | MASSAMILLO JOHN             | 208 PLEASANT PLAINS AVE, STATEN ISLAND, NY 10309 | HAU CT, NORTH PORT, FL 34288      | Vacant Residential | 39S      | 22E   | 23      |
| 1125230228   | SANSON EVA G                | 263 CLARENDON LANE, BOLINGBROOK, IL 60440        | HAU CT, NORTH PORT, FL 34288      | Vacant Residential | 39S      | 22E   | 23      |
| 1125230229   | LATITUD NORTH PORT LLC      | 2929 SW 3RD AVE STE 320, MIAMI, FL 33129         | FANCHER TER, NORTH PORT, FL 34288 | Vacant Residential | 39S      | 22E   | 23      |
| 1125230230   | PEREZ SONIA M               | 1862 HAIGHT AVE APT 2, BRONX, NY 10461           | FANCHER TER, NORTH PORT, FL 34288 | Vacant Residential | 39S      | 22E   | 23      |
| 1125230231   | USA LAND HOLDINGS LLC       | 13415 BURTON TER, WELLINGTON, FL 33414           | FANCHER TER, NORTH PORT, FL 34288 | Vacant Residential | 39S      | 22E   | 23      |
| 1125230301   | VELEZ MIGUEL P              | PO BOX 10933, SAN JUAN, PR 922                   | FANCHER TER, NORTH PORT, FL 34288 | Vacant Residential | 39S      | 22E   | 23      |
| 1125230302   | NGUYEN MINHTHU              | 10223 CUTTING HORSE LN, HOUSTON, TX 77064        | DUNMORE ST, NORTH PORT, FL 34288  | Vacant Residential | 39S      | 22E   | 23      |
| 1125230303   | DENIS ANITA T               | 49 COLUMBINE LN, KINGS PARK, NY 11754            | DUNMORE ST, NORTH PORT, FL 34288  | Vacant Residential | 39S      | 22E   | 23      |
| 1125230304   | MASSAMILLO JOHN             | 208 PLEASANT PLAINS AVE, STATEN ISLAND, NY 10309 | DUNMORE ST, NORTH PORT, FL 34288  | Vacant Residential | 39S      | 22E   | 23      |
| 1125230305   | AHLFELD KRISTEN             | 221 FLORAL BLVD, FLORAL PARK, NY 11001           | DUNMORE ST, NORTH PORT, FL 34288  | Vacant Residential | 39S      | 22E   | 23      |
| 1125230306   | ELLWOOD SR DONALD J         | W187 COUNTY ROAD DD, BIRCHWOOD, WI 54817         | DUNMORE ST, NORTH PORT, FL 34288  | Vacant Residential | 39S      | 22E   | 23      |
| 1125230307   | B&L NORTH PORT LLC          | 829 SHORE DR, BOYNTON BEACH, FL 33435            | DUNMORE ST, NORTH PORT, FL 34288  | Vacant Residential | 39S      | 22E   | 23      |
| 1125230308   | TRUONG DAVID                | 5805 SW 87TH TER, COOPER CITY, FL 33328          | DUNMORE ST, NORTH PORT, FL 34288  | Vacant Residential | 39S      | 22E   | 23      |
| 1125230309   | POWELL GENE N               | 204 LITTLE RIVER DR, GOLDSBORO, NC 27530         | DUNMORE ST, NORTH PORT, FL 34288  | Vacant Residential | 39S      | 22E   | 23      |
| 1125230310   | FRANCIS CAROL               | 1750 SW 4TH AVE, MIAMI, FL 33129                 | DUNMORE ST, NORTH PORT, FL 34288  | Vacant Residential | 39S      | 22E   | 23      |
| 1125230312   | GHAYAR SAMIH                | 7290 NW 114 AVENUE #206, DORAL, FL 33176         | DUNMORE ST, NORTH PORT, FL 34288  | Vacant Residential | 39S      | 22E   | 23      |

| Table A-9 - Peace River Reservoir #2 Maximum Reservoir Level Dam Breach                  |                          |  |                                   |                    |          |       |         |
|--|--------------------------|--|-----------------------------------|--------------------|----------|-------|---------|
| Sarasota County Residents and Businesses within 8 and 16 Hour Time to 1-Foot Flood Depth |                          |  |                                   |                    |          |       |         |
| Account (Parcel ID)  | Owner Name               | Owner Street Address                                 | Location Address                  | Land Use           | Township | Range | Section |
| 1125230313   | CERA MARLYN D            | 241 ALPINE CT, GILBERTS, IL 60136                    | INKWOOD DR, NORTH PORT, FL 34288  | Vacant Residential | 39S      | 22E   | 23      |
| 1125230314   | CERA MARLYN D            | 241 ALPINE CT, GILBERTS, IL 60136                    | FAFTON ST, NORTH PORT, FL 34288   | Vacant Residential | 39S      | 22E   | 23      |
| 1125230315   | MEJIA LARRY              | 4720 WATERWAY DR N, FORT WORTH, TX 76137             | FAFTON ST, NORTH PORT, FL 34288   | Vacant Residential | 39S      | 22E   | 23      |
| 1125230316   | OWENS NORMAN F           | 6725 E US 136, BROWNSBURG, IN 46112                  | FAFTON ST, NORTH PORT, FL 34288   | Vacant Residential | 39S      | 22E   | 23      |
| 1125230317   | MARTYANOV IGOR           | 734 W HAMPTON AVE, LOVES PARK, IL 61111              | FAFTON ST, NORTH PORT, FL 34288   | Vacant Residential | 39S      | 22E   | 23      |
| 1125230318   | NEW VISTA PROPERTIES INC | 1750 SW 4TH AVE, MIAMI, FL 33129                     | FAFTON ST, NORTH PORT, FL 34288   | Vacant Residential | 39S      | 22E   | 23      |
| 1125230319   | REBLANDO JOSE R          | 8592 ROSWELL RD. APT. 444, SANDY SPRINGS, GA 30350   | FAFTON ST, NORTH PORT, FL 34288   | Vacant Residential | 39S      | 22E   | 23      |
| 1125230320   | PERKINS ERNEST N (TTEE)  | 5534 REMINGTON VILLAS CT, SAINT LOUIS, MO 63129      | FAFTON ST, NORTH PORT, FL 34288   | Vacant Residential | 39S      | 22E   | 23      |
| 1125230321   | BARAKAT NASSER A         | 1609 BARRYMORE ST, SLIDELL, LA 70461                 | FAFTON ST, NORTH PORT, FL 34288   | Vacant Residential | 39S      | 22E   | 23      |
| 1125230322   | RUGGERI DONALD A         | 96 LUCERNE AVE, FALMOUTH, MA 2540                    | FAFTON ST, NORTH PORT, FL 34288   | Vacant Residential | 39S      | 22E   | 23      |
| 1125230323   | NEW VISTA PROPERTIES INC | 1750 SW 4TH AVE, MIAMI, FL 33129                     | FAFTON ST, NORTH PORT, FL 34288   | Vacant Residential | 39S      | 22E   | 23      |
| 1125230324   | B&L NORTH PORT LLC       | 829 SHORE DR, BOYNTON BEACH, FL 33435                | FAFTON ST, NORTH PORT, FL 34288   | Vacant Residential | 39S      | 22E   | 23      |
| 1125230325   | BEDENK CHRISTINA R       | 50 HAWTHORNE DR, PAINESVILLE, OH 44077               | FANCHER TER, NORTH PORT, FL 34288 | Vacant Residential | 39S      | 22E   | 23      |
| 1125230401   | COPELAND CATHY           | 1003 S 308TH ST APT 26, FEDERAL WAY, WA 98003        | FANCHER TER, NORTH PORT, FL 34288 | Vacant Residential | 39S      | 22E   | 23      |
| 1125230402   | WILLIAMS DEKOTA          | 1003 S 308TH ST APT 26, FEDERAL WAY, WA 98003        | CHINABOX ST, NORTH PORT, FL 34288 | Vacant Residential | 39S      | 22E   | 23      |
| 1125230403   | DO QUAN V                | 18111 JARL CT, LAKEVILLE, MN 55044                   | CHINABOX ST, NORTH PORT, FL 34288 | Vacant Residential | 39S      | 22E   | 23      |
| 1125230404   | LE HAU V                 | 4612 GALAXIE PT, EAGAN, MN 55122                     | CHINABOX ST, NORTH PORT, FL 34288 | Vacant Residential | 39S      | 22E   | 23      |
| 1125230405   | RIGGS JOHN H             | 1107 HONEY CREEK WAY NE, CEDAR RAPIDS, IA 52402      | CHINABOX ST, NORTH PORT, FL 34288 | Vacant Residential | 39S      | 22E   | 23      |
| 1125230407   | NUNNERLEY A JEAN         | PO BOX 35203, LAS VEGAS, NV 89133                    | CHINABOX ST, NORTH PORT, FL 34288 | Vacant Residential | 39S      | 22E   | 23      |
| 1125230408   | SEWARD MANAGEMENT LLC    | 13874 VANCANZA DR, VENICE, FL 34293                  | CHINABOX ST, NORTH PORT, FL 34288 | Vacant Residential | 39S      | 22E   | 23      |
| 1125230409   | RENARD SYLVAIN           | 37 PLACE DE L AIGLE, 83400 HYERES, FRANCE            | CHINABOX ST, NORTH PORT, FL 34288 | Vacant Residential | 39S      | 22E   | 23      |
| 1125230410   | AUBERTIN CHRISTINE       | 74 BOULEVARD DES BROTTAUX, LYON, RHONE 69006, FRANCE | CHINABOX ST, NORTH PORT, FL 34288 | Vacant Residential | 39S      | 22E   | 23      |
| 1125230411   | TOY GARY                 | 7791 HOLIDAY DR N, SARASOTA, FL 34231                | CHINABOX ST, NORTH PORT, FL 34288 | Vacant Residential | 39S      | 22E   | 23      |

| Table A-9 - Peace River Reservoir #2 Maximum Reservoir Level Dam Breach                  |                                |  |                                   |   |          |       |         |
|--|--------------------------------|--|-----------------------------------|---|----------|-------|---------|
| Sarasota County Residents and Businesses within 8 and 16 Hour Time to 1-Foot Flood Depth |                                |  |                                   |   |          |       |         |
| Account (Parcel ID)  | Owner Name                     | Owner Street Address   | Location Address                  | Land Use  | Township | Range | Section |
| 1125230412   | SW FL CONSOLIDATED INVESTMENT  | 16078 WATERLEAF LN, FORT MYERS, FL 33908                     | CHINABOX ST, NORTH PORT, FL 34288 | Vacant Residential  | 39S      | 22E   | 23      |
| 1125230413   | TOWNER DELWYLN H               | 447 S ST ANDREWS PL APT 6, LOS ANGELES, CA 90020             | CHINABOX ST, NORTH PORT, FL 34288 | Vacant Residential  | 39S      | 22E   | 23      |
| 1125230414   | USA LAND HOLDINGS LLC          | 13415 BURTON TER, WELLINGTON, FL 33414                       | CHINABOX ST, NORTH PORT, FL 34288 | Vacant Residential  | 39S      | 22E   | 23      |
| 1125230415   | BARILLO CHRISTINE D            | 507 TERRANOVA CIR, WINTER HAVEN, FL 33884                    | INKWOOD DR, NORTH PORT, FL 34288  | Vacant Residential  | 39S      | 22E   | 23      |
| 1125230416   | RAHFELDT DANIEL                | 6450 WOODLAKE RD, JUPITER, FL 33458                          | DUNMORE ST, NORTH PORT, FL 34288  | Vacant Residential  | 39S      | 22E   | 23      |
| 1125230417   | DALIS LOUIS J                  | 4581 AMANDA AVE, NORTH PORT, FL 34286                        | DUNMORE ST, NORTH PORT, FL 34288  | Vacant Residential  | 39S      | 22E   | 23      |
| 1125230418   | DIAS VIRGINIA C                | LOTE I 3A ESQ, 1800-039 LISBOA, PORTUGAL                     | DUNMORE ST, NORTH PORT, FL 34288  | Vacant Residential  | 39S      | 22E   | 23      |
| 1125230419   | NORTH PORT CITY OF             | 4970 CITY HALL BLVD, NORTH PORT, FL 34286                    | DUNMORE ST, NORTH PORT, FL 34288  | Sewage disposal, solid waste, borrow pits, drainage reservoirs, waste land, marsh, sand dunes, swamps | 39S      | 22E   | 23      |
| 1125230420   | TRAPANI SEAN                   | 9186 SE 137TH STREET RD, SUMMERFIELD, FL 34491               | DUNMORE ST, NORTH PORT, FL 34288  | Vacant Residential  | 39S      | 22E   | 23      |
| 1125230421   | OUSLEY HERSHEL L               | 4645 DREW AVE S, MINNEAPOLIS, MN 55410                       | DUNMORE ST, NORTH PORT, FL 34288  | Vacant Residential  | 39S      | 22E   | 23      |
| 1125230422   | NEW VISTA PROPERTIES INC       | 1750 SW 4TH AVE, MIAMI, FL 33129                             | DUNMORE ST, NORTH PORT, FL 34288  | Vacant Residential  | 39S      | 22E   | 23      |
| 1125230423   | XUEFENG YOU                    | 79 ANDERSON ST, RARITAN, NJ 8869                             | DUNMORE ST, NORTH PORT, FL 34288  | Vacant Residential  | 39S      | 22E   | 23      |
| 1125230424   | PIERRE ISNER                   | 240 GUILDFORD CT, WEST HEMPSTEAD, NY 11552                   | DUNMORE ST, NORTH PORT, FL 34288  | Vacant Residential  | 39S      | 22E   | 23      |
| 1125230425   | DENARO SALVATORE               | 16909 NW 20TH ST, PEMBROKE PINES, FL 33028                   | DUNMORE ST, NORTH PORT, FL 34288  | Vacant Residential  | 39S      | 22E   | 23      |
| 1125230426   | MILLER FINN DEVELOPMENT LLC    | 2000 PONCE DE LEON BLVD STE 600 # 18, CORAL GABLES, FL 33134 | DUNMORE ST, NORTH PORT, FL 34288  | Vacant Residential  | 39S      | 22E   | 23      |
| 1125230427   | MAFFIA GEORGE A                | 2405 DUNKIRK TRL, THE VILLAGES, FL 32162                     | DUNMORE ST, NORTH PORT, FL 34288  | Vacant Residential  | 39S      | 22E   | 23      |
| 1125230428   | AVARA DEBRA P                  | 2219 S HARRISON ST, AMARILLO, TX 79109                       | DUNMORE ST, NORTH PORT, FL 34288  | Vacant Residential  | 39S      | 22E   | 23      |
| 1125230429   | NORTH PORT LOTS AND REAL PROPE | 8014 SW 135TH STREET RD, OCALA, FL 34473                     | FANCHER TER, NORTH PORT, FL 34288 | Vacant Residential  | 39S      | 22E   | 23      |
| 1125230501   | FRASER AUGUSTUS                | PO BOX 2628, FREDERIKSTED, VI 841                            | INKWOOD DR, NORTH PORT, FL 34288  | Vacant Residential  | 39S      | 22E   | 23      |
| 1125230502   | WISE SHAYNE THOMAS JR          | 3408 PINETREE ST, PORT CHARLOTTE, FL 33952                   | CHINABOX ST, NORTH PORT, FL 34288 | Vacant Residential  | 39S      | 22E   | 23      |
| 1125230503   | SNOW ELIZABETH B               | 131 37453 ENGLAND WAY, RED DEER, AB                          | CHINABOX ST, NORTH PORT, FL 34288 | Vacant Residential  | 39S      | 22E   | 23      |
| 1125230504   | COPPETO FREDERIC F             | 68 CANNON DR, HOLBROOK, NY 11741                             | CHINABOX ST, NORTH PORT, FL 34288 | Vacant Residential  | 39S      | 22E   | 23      |

| Table A-9 - Peace River Reservoir #2 Maximum Reservoir Level Dam Breach                  |                                |  |                                   |                    |          |       |         |
|--|--------------------------------|--|-----------------------------------|--------------------|----------|-------|---------|
| Sarasota County Residents and Businesses within 8 and 16 Hour Time to 1-Foot Flood Depth |                                |  |                                   |                    |          |       |         |
| Account (Parcel ID)  | Owner Name                     | Owner Street Address                               | Location Address                  | Land Use           | Township | Range | Section |
| 1125230505   | TALLEY AARON                   | 204 PINE GLEN CT, ENGLEWOOD, FL 34223              | CHINABOX ST, NORTH PORT, FL 34288 | Vacant Residential | 39S      | 22E   | 23      |
| 1125230506   | LAST MINUTE LOTS LLC           | 5801 CONGRESS AVE, BOCA RATON, FL 33487            | CHINABOX ST, NORTH PORT, FL 34288 | Vacant Residential | 39S      | 22E   | 23      |
| 1125230507   | BOULAIS ALBERT T               | 31 NOTRE DAME AVE, ALLENSTOWN, NH 3275             | CHINABOX ST, NORTH PORT, FL 34288 | Vacant Residential | 39S      | 22E   | 23      |
| 1125230508   | YUAN CHOU Y                    | 25674 S VILLAGE DR, SOUTH RIDING, VA 20152         | CHINABOX ST, NORTH PORT, FL 34288 | Vacant Residential | 39S      | 22E   | 23      |
| 1125230509   | LEANDRE MARIE M                | 11570 RUE BARTHELEMY, MONTREAL, QC                 | CHINABOX ST, NORTH PORT, FL 34288 | Vacant Residential | 39S      | 22E   | 23      |
| 1125230510   | LAST MINUTE LOTS LLC           | 5801 CONGRESS AVE, BOCA RATON, FL 33487            | CHINABOX ST, NORTH PORT, FL 34288 | Vacant Residential | 39S      | 22E   | 23      |
| 1125230511   | PARSON DWIGHT                  | 623 E 102 ST, BROOKLYN, NY 11236                   | CHINABOX ST, NORTH PORT, FL 34288 | Vacant Residential | 39S      | 22E   | 23      |
| 1125230512   | HOFFA DAVID J                  | 180 BROADWAY APT 104, ENGLEWOOD, FL 34223          | CHINABOX ST, NORTH PORT, FL 34288 | Vacant Residential | 39S      | 22E   | 23      |
| 1125230513   | HOFFA DAVID J                  | 180 BROADWAY # 104, ENGLEWOOD, FL 34233            | CHINABOX ST, NORTH PORT, FL 34288 | Vacant Residential | 39S      | 22E   | 23      |
| 1125230514   | HOFFA DAVID J                  | 180 BROADWAY # 104, ENGLEWOOD, FL 34223            | LANGLAIS DR, NORTH PORT, FL 34288 | Vacant Residential | 39S      | 22E   | 23      |
| 1125230515   | REPPUCCI PAUL J                | 19 CUTTING LN, BURLINGTON, MA 1803                 | DUNMORE ST, NORTH PORT, FL 34288  | Vacant Residential | 39S      | 22E   | 23      |
| 1125230516   | REPPUCCI GINA M                | PO BOX 265, BURLINGTON, MA 1803                    | DUNMORE ST, NORTH PORT, FL 34288  | Vacant Residential | 39S      | 22E   | 23      |
| 1125230517   | WEST PIONEER DEVELOPMENT CORP  | 7301 178TH ST, FLUSHING, NY 11366                  | DUNMORE ST, NORTH PORT, FL 34288  | Vacant Residential | 39S      | 22E   | 23      |
| 1125230518   | FELLIPONE JOSE R               | 1062 SW INGRASSINA AVE, PORT SAINT LUCIE, FL 34953 | DUNMORE ST, NORTH PORT, FL 34288  | Vacant Residential | 39S      | 22E   | 23      |
| 1125230519   | JOSE E FELLIPONE AND MARIA E F | 1339 MCDERMOTT LN, ROYAL PALM BEACH, FL 33411      | DUNMORE ST, NORTH PORT, FL 34288  | Vacant Residential | 39S      | 22E   | 23      |
| 1125230520   | COHEN ELIEZER                  | 3697 BENDEMEER RD, CLEVELAND HEIGHTS, OH 44118     | DUNMORE ST, NORTH PORT, FL 34288  | Vacant Residential | 39S      | 22E   | 23      |
| 1125230521   | TUITT DESIREE                  | 1878 BEECHKNOLL AVE, MISSISSAUGA, ON               | DUNMORE ST, NORTH PORT, FL 34288  | Vacant Residential | 39S      | 22E   | 23      |
| 1125230522   | LAST MINUTE LOTS LLC           | 5801 CONGRESS AVE, BOCA RATON, FL 33487            | DUNMORE ST, NORTH PORT, FL 34288  | Vacant Residential | 39S      | 22E   | 23      |
| 1125230523   | SABO SAJMA                     | 4120 68TH AVE N, PINELLAS PARK, FL 33781           | DUNMORE ST, NORTH PORT, FL 34288  | Vacant Residential | 39S      | 22E   | 23      |
| 1125230524   | MADIGAN ROBERT                 | 353 LAKE DUBORNE RD, BLIND RIVER, ON               | DUNMORE ST, NORTH PORT, FL 34288  | Vacant Residential | 39S      | 22E   | 23      |
| 1125230525   | DOWNIE COLIN                   | LORENTZENSTR. 39 G, BAD OLDESLOE.23843, GERMANY    | DUNMORE ST, NORTH PORT, FL 34288  | Vacant Residential | 39S      | 22E   | 23      |
| 1125230526   | BOXE VERNON                    | 340 NEAL BLVD, WINDSOR, ON                         | DUNMORE ST, NORTH PORT, FL 34288  | Vacant Residential | 39S      | 22E   | 23      |
| 1125230527   | BRISSETT LOUIS F               | 58 SKYVIEW DR, HAMILTON, ON                        | DUNMORE ST, NORTH PORT, FL 34288  | Vacant Residential | 39S      | 22E   | 23      |



| Table A-9 - Peace River Reservoir #2 Maximum Reservoir Level Dam Breach                  |                                |   |                                   |                    |          |       |         |
|--|--------------------------------|---|-----------------------------------|--------------------|----------|-------|---------|
| Sarasota County Residents and Businesses within 8 and 16 Hour Time to 1-Foot Flood Depth |                                |   |                                   |                    |          |       |         |
| Account (Parcel ID)  | Owner Name                     | Owner Street Address                              | Location Address                  | Land Use           | Township | Range | Section |
| 1125230528   | BARTHALIS ELIZABETH            | 611 RIVIERA DUNES WAY APT 307, PALMETTO, FL 34221 | DUNMORE ST, NORTH PORT, FL 34288  | Vacant Residential | 39S      | 22E   | 23      |
| 1125230601   | BARILLO CATHERINE D            | 507 TERRANOVA CIR, WINTER HAVEN, FL 33884         | INKWOOD DR, NORTH PORT, FL 34288  | Vacant Residential | 39S      | 22E   | 23      |
| 1125230602   | REBOLLEDO ANTONIO L            | 5010 N CENTRAL PARK AVE, CHICAGO, IL 60625        | DUNMORE ST, NORTH PORT, FL 34288  | Vacant Residential | 39S      | 22E   | 23      |
| 1125230603   | NEW VISTA PROPERTIES INC       | 1750 SW 4TH AVE, MIAMI, FL 33129                  | DUNMORE ST, NORTH PORT, FL 34288  | Vacant Residential | 39S      | 22E   | 23      |
| 1125230604   | BEJEC EULOGIO                  | 2603 RUTLAND RD, NAPERVILLE, IL 60564             | DUNMORE ST, NORTH PORT, FL 34288  | Vacant Residential | 39S      | 22E   | 23      |
| 1125230605   | SHANAHAN SEAN D                | 13026 WATERBOURNE DR, GIBSONTON, FL 33534         | DUNMORE ST, NORTH PORT, FL 34288  | Vacant Residential | 39S      | 22E   | 23      |
| 1125230606   | KUCZYNSKI JANINA               | 2118 IRWIN AVE, PARK RIDGE, IL 60068              | DUNMORE ST, NORTH PORT, FL 34288  | Vacant Residential | 39S      | 22E   | 23      |
| 1125230607   | LONERGAN BRAD                  | PO BOX 90, BETHEL, MN 55005                       | DUNMORE ST, NORTH PORT, FL 34288  | Vacant Residential | 39S      | 22E   | 23      |
| 1125230608   | LONERGAN BRAD                  | PO BOX 90, BETHEL, MN 55005                       | DUNMORE ST, NORTH PORT, FL 34288  | Vacant Residential | 39S      | 22E   | 23      |
| 1125230609   | CHIGNARD LAURENT               | GOLFE JUAN, 06220 PACA, FRANCE                    | DUNMORE ST, NORTH PORT, FL 34288  | Vacant Residential | 39S      | 22E   | 23      |
| 1125230610   | ROSS GORDON PEGG LIVING TRUST  | 5510 MCALPINE FARM RD, CHARLOTTE, NC 28226        | DUNMORE ST, NORTH PORT, FL 34288  | Vacant Residential | 39S      | 22E   | 23      |
| 1125230611   | HOLDER GORDON O                | 76 BELVIDERE AVE, ALBANY, NY 12203                | DUNMORE ST, NORTH PORT, FL 34288  | Vacant Residential | 39S      | 22E   | 23      |
| 1125230612   | MMC MIAMI MEAT CORP            | 8960 NW 24TH CT, SUNRISE, FL 33322                | DUNMORE ST, NORTH PORT, FL 34288  | Vacant Residential | 39S      | 22E   | 23      |
| 1125230613   | HARPER JAMES W                 | PO BOX 1449, SHEPHERDSVILLE, KY 40165             | DUNMORE ST, NORTH PORT, FL 34288  | Vacant Residential | 39S      | 22E   | 23      |
| 1125230614   | SUMULONG JAIME F (TTEE)        | 1574 LENOX CT, BARTLETT, IL 60103                 | DUNMORE ST, NORTH PORT, FL 34288  | Vacant Residential | 39S      | 22E   | 23      |
| 1125230615   | CALLE MARIO A                  | 1750 SW 4TH AVE, MIAMI, FL 33129                  | LANGLAIS DR, NORTH PORT, FL 34288 | Vacant Residential | 39S      | 22E   | 23      |
| 1125230616   | SZARAZ ZOLTAN T                | 255 CHELTENHAM RD, BURLINGTON, ON                 | FAFTON ST, NORTH PORT, FL 34288   | Vacant Residential | 39S      | 22E   | 23      |
| 1125230617   | MACALUSO WILLIAM P             | 6385 OVERBROOK CIR, FREDERICK, MD 21702           | FAFTON ST, NORTH PORT, FL 34288   | Vacant Residential | 39S      | 22E   | 23      |
| 1125230618   | NORTH PORT LOTS AND REAL PROPE | 8014 SW 135TH STREET RD, OCALA, FL 34473          | FAFTON ST, NORTH PORT, FL 34288   | Vacant Residential | 39S      | 22E   | 23      |
| 1125230619   | LAST MINUTE LOTS LLC           | 5801 CONGRESS AVE, BOCA RATON, FL 33487           | FAFTON ST, NORTH PORT, FL 34288   | Vacant Residential | 39S      | 22E   | 23      |
| 1125230620   | Q SMITH HOMES LLC              | 1985 CEDAR BRIDGE AVE STE 1, LAKEWOOD, NJ 8701    | FAFTON ST, NORTH PORT, FL 34288   | Vacant Residential | 39S      | 22E   | 23      |
| 1125230621   | DEMORA MARIA G                 | 1750 SW 4TH AVE, MIAMI, FL 33129                  | FAFTON ST, NORTH PORT, FL 34288   | Vacant Residential | 39S      | 22E   | 23      |
| 1125230622   | MACKLE CORPORATION             | 410 COSTANERA RD, CORAL GABLES, FL 33143          | FAFTON ST, NORTH PORT, FL 34288   | Vacant Residential | 39S      | 22E   | 23      |

**Table A-9 - Peace River Reservoir #2 Maximum Reservoir Level Dam Breach**

**Sarasota County Residents and Businesses within 8 and 16 Hour Time to 1-Foot Flood Depth**

| Account (Parcel ID) | Owner Name                | Owner Street Address                           | Location Address                  | Land Use           | Township | Range | Section |
|---------------------|---------------------------|--|-----------------------------------|--------------------|----------|-------|---------|
| 1125230623          | MADE IN THE USA GROUP LLC | 1100 6TH AVE S STE 10, NAPLES, FL 34102        | FAFTON ST, NORTH PORT, FL 34288   | Vacant Residential | 39S      | 22E   | 23      |
| 1125230624          | CASTRO ELBA D B           | 3946 BEL PRE RD APT 5, SILVER SPRING, MD 20906 | FAFTON ST, NORTH PORT, FL 34288   | Vacant Residential | 39S      | 22E   | 23      |
| 1125230625          | BERMUDEZ LUIS A           | 7290 NW 114 AVE #206, MIAMI, FL 33176          | FAFTON ST, NORTH PORT, FL 34288   | Vacant Residential | 39S      | 22E   | 23      |
| 1125230626          | SADIWSKYJ NINA            | 153 BURRWOOD DR, HAMILTON, ON                  | FAFTON ST, NORTH PORT, FL 34288   | Vacant Residential | 39S      | 22E   | 23      |
| 1125230627          | SADIWSKYJ NINA            | 153 BURRWOOD DR, HAMILTON, ON                  | FAFTON ST, NORTH PORT, FL 34288   | Vacant Residential | 39S      | 22E   | 23      |
| 1125230628          | LAST MINUTE LOTS LLC      | 5801 CONGRESS AVE, BOCA RATON, FL 33487        | FAFTON ST, NORTH PORT, FL 34288   | Vacant Residential | 39S      | 22E   | 23      |
| 1125230629          | LAST MINUTE LOTS LLC      | 5801 CONGRESS AVE, BOCA RATON, FL 33487        | FAFTON ST, NORTH PORT, FL 34288   | Vacant Residential | 39S      | 22E   | 23      |
| 1125230630          | AVARA REX A               | 2219 S HARRISON ST, AMARILLO, TX 79109         | FAFTON ST, NORTH PORT, FL 34288   | Vacant Residential | 39S      | 22E   | 23      |
| 1125230701          | LARA MARIA L Q            | 8815 W GOLF ROAD UNIT 3A, NILES, IL 60714      | INKWOOD DR, NORTH PORT, FL 34288  | Vacant Residential | 39S      | 22E   | 23      |
| 1125230702          | HANCOCK BUILDERS LLC      | 1985 CEDAR BRIDGE AVE STE 1, LAKEWOOD, NJ 8701 | FAFTON ST, NORTH PORT, FL 34288   | Vacant Residential | 39S      | 22E   | 23      |
| 1125230703          | HANCOCK BUILDERS LLC      | 1985 CEDAR BRIDGE AVE STE 1, LAKEWOOD, NJ 8701 | FAFTON ST, NORTH PORT, FL 34288   | Vacant Residential | 39S      | 22E   | 23      |
| 1125230704          | CRABBE MALCOLM D          | 14 FALUDON DR, GEORGETOWN, ON                  | FAFTON ST, NORTH PORT, FL 34288   | Vacant Residential | 39S      | 22E   | 23      |
| 1125230705          | CACAYAN ERNESTO V         | 105 NE 130TH ST, NORTH MIAMI, FL 33161         | FAFTON ST, NORTH PORT, FL 34288   | Vacant Residential | 39S      | 22E   | 23      |
| 1125230706          | KOVE KAPITAL LLC          | 7416 S SERENOA DR, SARASOTA, FL 34241          | FAFTON ST, NORTH PORT, FL 34288   | Vacant Residential | 39S      | 22E   | 23      |
| 1125230707          | AVARA REX A               | 2219 S HARRISON ST, AMARILLO, TX 79109         | FAFTON ST, NORTH PORT, FL 34288   | Vacant Residential | 39S      | 22E   | 23      |
| 1125230708          | KEDDY RUSSEL C            | 2233 PRINCE OF WALES DR, NEPEAN, ON            | FAFTON ST, NORTH PORT, FL 34288   | Vacant Residential | 39S      | 22E   | 23      |
| 1125230709          | MACKLE CORPORATION        | 410 COSTANERA RD, CORAL GABLES, FL 33143       | FAFTON ST, NORTH PORT, FL 34288   | Vacant Residential | 39S      | 22E   | 23      |
| 1125230710          | TRUONG DAVID              | 5805 SW 87TH TER, COOPER CITY, FL 33328        | FAFTON ST, NORTH PORT, FL 34288   | Vacant Residential | 39S      | 22E   | 23      |
| 1125230711          | HARDT CHARLES J           | 5850 MERIDIAN RD APT 407A, GIBSONIA, PA 15044  | FAFTON ST, NORTH PORT, FL 34288   | Vacant Residential | 39S      | 22E   | 23      |
| 1125230712          | RAMNARAIN YOGHWATI        | 8772 97TH ST, WOODHAVEN, NY 11421              | FAFTON ST, NORTH PORT, FL 34288   | Vacant Residential | 39S      | 22E   | 23      |
| 1125230713          | USA LAND HOLDINGS LLC     | 13415 BURTON TER, WELLINGTON, FL 33414         | FAFTON ST, NORTH PORT, FL 34288   | Vacant Residential | 39S      | 22E   | 23      |
| 1125230714          | LAST MINUTE LOTS LLC      | 5801 CONGRESS AVE, BOCA RATON, FL 33487        | FAFTON ST, NORTH PORT, FL 34288   | Vacant Residential | 39S      | 22E   | 23      |
| 1125230715          | HONG JIN J                | 61 COBBLESTONE XING, NORWOOD, NJ 7648          | LANGLAIS DR, NORTH PORT, FL 34288 | Vacant Residential | 39S      | 22E   | 23      |

| Table A-9 - Peace River Reservoir #2 Maximum Reservoir Level Dam Breach                  |                                |  |                                  |   |          |       |         |
|--|--------------------------------|--|----------------------------------|---|----------|-------|---------|
| Sarasota County Residents and Businesses within 8 and 16 Hour Time to 1-Foot Flood Depth |                                |  |                                  |   |          |       |         |
| Account (Parcel ID)  | Owner Name                     | Owner Street Address                                   | Location Address                 | Land Use  | Township | Range | Section |
| 1125230801   | BHANDARY DEV R                 | 9785 STOVER WAY, WELLINGTON, FL 33414                  | INKWOOD DR, NORTH PORT, FL 34288 | Vacant Residential  | 39S      | 22E   | 23      |
| 1125230802   | SCHNEPEL EDWARD D              | 116 MALLARD PT, LEXINGTON, SC 29072                    | ANNATTO ST, NORTH PORT, FL 34288 | Vacant Residential  | 39S      | 22E   | 23      |
| 1125230803   | BEDNARCK ELAINE                | 143 CUPSAW DR, RINGWOOD, NJ 7456                       | ANNATTO ST, NORTH PORT, FL 34288 | Vacant Residential  | 39S      | 22E   | 23      |
| 1125230804   | MILLER GLENN R                 | 11005 W 300 N, SHIPSHEWANA, IN 46565                   | ANNATTO ST, NORTH PORT, FL 34288 | Vacant Residential  | 39S      | 22E   | 23      |
| 1125230805   | LAM SHAU-HAY                   | 2292 ERIN CENTRE BLVD, MISSISSAUGA, ON                 | ANNATTO ST, NORTH PORT, FL 34288 | Vacant Residential  | 39S      | 22E   | 23      |
| 1125230806   | RUSS DREW KING                 | 4025 LAWNVIEW AVE, PITTSBURGH, PA 15227                | ANNATTO ST, NORTH PORT, FL 34288 | Vacant Residential  | 39S      | 22E   | 23      |
| 1125230807   | USA LAND HOLDINGS LLC          | 13415 BURTON TER, WELLINGTON, FL 33414                 | ANNATTO ST, NORTH PORT, FL 34288 | Vacant Residential  | 39S      | 22E   | 23      |
| 1125230808   | HARPER JAMES W                 | PO BOX 1449, SHEPHERDSVILLE, KY 40165                  | ANNATTO ST, NORTH PORT, FL 34288 | Vacant Residential  | 39S      | 22E   | 23      |
| 1125230809   | VERVEN THEODORE S (TTEE)       | 15 W 130 SEDGLEY ST, BURR RIDGE, IL 60527              | ANNATTO ST, NORTH PORT, FL 34288 | Vacant Residential  | 39S      | 22E   | 23      |
| 1125230810   | GONZALEZ ROSA                  | 104 BURCHWOOD AVE, PLANT CITY, FL 33563                | ANNATTO ST, NORTH PORT, FL 34288 | Vacant Residential  | 39S      | 22E   | 23      |
| 1125230811   | MACK WILLIAM                   | 209 ROBINHOOD LN, ASTON, PA 19014                      | ANNATTO ST, NORTH PORT, FL 34288 | Vacant Residential  | 39S      | 22E   | 23      |
| 1125230812   | GRIMES SUSAN L                 | 11429 POTOMAC RD, MASON NECK, VA 22079                 | ANNATTO ST, NORTH PORT, FL 34288 | Vacant Residential  | 39S      | 22E   | 23      |
| 1125230813   | LUCKERMAN CHRIS (LIFE EST)     | 3677 CABALLERO AVE, NORTH PORT, FL 34286               | ANNATTO ST, NORTH PORT, FL 34288 | Vacant Residential  | 39S      | 22E   | 23      |
| 1125230814   | SWATSWORTH ROGER               | 11110 LOST CREEK TER APT 109, LAKEWOOD RANCH, FL 34211 | ANNATTO ST, NORTH PORT, FL 34288 | Vacant Residential  | 39S      | 22E   | 23      |
| 1125230815   | BARBARA L THELEN REVOCABLE TRU | 14764 VIRGINIA AVE S, SAVAGE, MN 55378                 | ANNATTO ST, NORTH PORT, FL 34288 | Vacant Residential  | 39S      | 22E   | 23      |
| 1125230816   | CUSI AMOR J                    | 6853 N DOWAGIAC AVE, CHICAGO, IL 60646                 | ANNATTO ST, NORTH PORT, FL 34288 | Vacant Residential  | 39S      | 22E   | 23      |
| 1125230901   | NORTH PORT CITY OF             | 4970 CITY HALL BLVD, NORTH PORT, FL 34286              | INKWOOD DR, NORTH PORT, FL 34288 | Sewage disposal, solid waste, borrow pits, drainage reservoirs, waste land, marsh, sand dunes, swamps | 39S      | 22E   | 23      |
| 1125230902   | SULLIVAN JOHN F                | 207 MORRIS CIR, CRUM LYNNE, PA 19022                   | INKWOOD DR, NORTH PORT, FL 34288 | Vacant Residential  | 39S      | 22E   | 23      |
| 1125230903   | EVANS FINANCIAL SERVICES LTD   | 3195 SE GRAN PARK WAY, STUART, FL 34997                | INKWOOD DR, NORTH PORT, FL 34288 | Vacant Residential  | 39S      | 22E   | 23      |
| 1125230904   | NORTH PORT LOTS AND REAL PROPE | 8014 SW 135TH STREET RD, OCALA, FL 34473               | INKWOOD DR, NORTH PORT, FL 34288 | Vacant Residential  | 39S      | 22E   | 23      |
| 1125230905   | RECKER PILAR A SAYURIN         | 36174 N. GARRICK AVE, WAUKEGAN, IL 60087               | INKWOOD DR, NORTH PORT, FL 34288 | Vacant Residential  | 39S      | 22E   | 23      |
| 1125230906   | PIQUAERT CHRISTIAN             | FLEURY, 83320 CARQUERANNE, FRANCE                      | INKWOOD DR, NORTH PORT, FL 34288 | Vacant Residential  | 39S      | 22E   | 23      |

| Table A-9 - Peace River Reservoir #2 Maximum Reservoir Level Dam Breach                  |                                |   |                                    |                    |          |       |         |
|--|--------------------------------|---|------------------------------------|--------------------|----------|-------|---------|
| Sarasota County Residents and Businesses within 8 and 16 Hour Time to 1-Foot Flood Depth |                                |   |                                    |                    |          |       |         |
| Account (Parcel ID)  | Owner Name                     | Owner Street Address                            | Location Address                   | Land Use           | Township | Range | Section |
| 1125230907   | NORTH PORT LOTS AND REAL PROPE | 8014 SW 135TH STREET RD, OCALA, FL 34473        | ANNATTO ST, NORTH PORT, FL 34288   | Vacant Residential | 39S      | 22E   | 23      |
| 1125230908   | SPENCER ROSEMARY               | 5007 DURANT AVE, NORTH CHARLESTON, SC 29405     | DORA CT, NORTH PORT, FL 34288      | Vacant Residential | 39S      | 22E   | 23      |
| 1125230909   | KUHLMAN LEONARDA E             | 153 MAIN ST # 51, CLOVERDALE, OH 45827          | DORA CT, NORTH PORT, FL 34288      | Vacant Residential | 39S      | 22E   | 23      |
| 1125230910   | WALTER STEPHANIA R             | 4581 AMANDA AVE, NORTH PORT, FL 34286           | DORA CT, NORTH PORT, FL 34288      | Vacant Residential | 39S      | 22E   | 23      |
| 1125230911   | MONTANEZ BRUNILDA              | 556 ALDEN ST, WOODBRIDGE, NJ 7095               | DORA CT, NORTH PORT, FL 34288      | Vacant Residential | 39S      | 22E   | 23      |
| 1125230912   | JOHN AND ANNA HILL BYRNE JOIIN | PO BOX 371, LYNDALL, PA 19354                   | DORA CT, NORTH PORT, FL 34288      | Vacant Residential | 39S      | 22E   | 23      |
| 1125230913   | GARCIA PORFIRIO                | 214 E 237TH ST, BRONX, NY 10470                 | DORA CT, NORTH PORT, FL 34288      | Vacant Residential | 39S      | 22E   | 23      |
| 1125230914   | HEIL-WESTRUM DIANE M           | PO BOX 734, BIGFORK, MT 59911                   | ANNATTO ST, NORTH PORT, FL 34288   | Vacant Residential | 39S      | 22E   | 23      |
| 1125230915   | TARPON IV LLC                  | 18305 BISCAYNE BLVD STE 400, AVENTURA, FL 33160 | ANNATTO ST, NORTH PORT, FL 34288   | Vacant Residential | 39S      | 22E   | 23      |
| 1125230916   | TARPON IV LLC                  | 18305 BISCAYNE BLVD STE 400, AVENTURA, FL 33160 | ANNATTO ST, NORTH PORT, FL 34288   | Vacant Residential | 39S      | 22E   | 23      |
| 1125230917   | SCHIPANI STEPHEN               | 140 BROWNING AVE, STATEN ISLAND, NY 10314       | ANNATTO ST, NORTH PORT, FL 34288   | Vacant Residential | 39S      | 22E   | 23      |
| 1125230918   | CIPRIANO CHARLENE              | 5803 VILLAGE LN, DOYLESTOWN, PA 18902           | ANNATTO ST, NORTH PORT, FL 34288   | Vacant Residential | 39S      | 22E   | 23      |
| 1125230919   | KOVE KAPITAL LLC               | 7416 S SERENOA DR, SARASOTA, FL 34241           | ANNATTO ST, NORTH PORT, FL 34288   | Vacant Residential | 39S      | 22E   | 23      |
| 1125230920   | MADE IN THE USA GROUP LLC      | 1100 6TH AVE S STE 10, NAPLES, FL 34102         | ANNATTO ST, NORTH PORT, FL 34288   | Vacant Residential | 39S      | 22E   | 23      |
| 1125230921   | LARIOSIA JOSE                  | 15 ZUEGEL CT, BERGENFIELD, NJ 7621              | ANNATTO ST, NORTH PORT, FL 34288   | Vacant Residential | 39S      | 22E   | 23      |
| 1125230922   | LARIOSIA JOSE                  | 15 ZUEGEL CT, BERGENFIELD, NJ 7621              | LANGLAIS DR, NORTH PORT, FL 34288  | Vacant Residential | 39S      | 22E   | 23      |
| 1125231001   | SPECS TECHNOLOGIES CORP        | 3318 PLANTATION DR, SARASOTA, FL 34231          | LANGLAIS DR, NORTH PORT, FL 34288  | Vacant Residential | 39S      | 22E   | 23      |
| 1125231002   | LOTVESTORS LLC                 | 4411 BEE RIDGE RD # 177, SARASOTA, FL 34233     | LANGLAIS DR, NORTH PORT, FL 34288  | Vacant Residential | 39S      | 22E   | 23      |
| 1125231003   | MULLETT BROTHERS LLC           | 1177 CATTLEMEN RD STE 102, SARASOTA, FL 34232   | LANGLAIS DR, NORTH PORT, FL 34288  | Vacant Residential | 39S      | 22E   | 23      |
| 1125231101   | HO CALVIN SHEN-HSU             | 186 SPADINA RD, RICHMOND HILL, ON               | LANGLAIS DR, NORTH PORT, FL 34288  | Vacant Residential | 39S      | 22E   | 23      |
| 1125231102   | NEW VISTA PROPERTIES INC       | 1750 SW 4TH AVE, MIAMI, FL 33129                | CANDLENUT ST, NORTH PORT, FL 34288 | Vacant Residential | 39S      | 22E   | 23      |
| 1125231103   | VIEIRA VICTOR M                | 68 WHALEPOND RD, OAKHURST, NJ 7755              | LANGLAIS DR, NORTH PORT, FL 34288  | Vacant Residential | 39S      | 22E   | 23      |
| 1125231104   | QAZI MASOOD A                  | 1503 MIDWEST CLUB PKWY, OAK BROOK, IL 60523     | LANGLAIS DR, NORTH PORT, FL 34288  | Vacant Residential | 39S      | 22E   | 23      |
| 1125231105   | NEW VISTA PROPERTIES INC       | 1750 SW 4TH AVE, MIAMI, FL 33129                | LANGLAIS DR, NORTH PORT, FL 34288  | Vacant Residential | 39S      | 22E   | 23      |

| Table A-9 - Peace River Reservoir #2 Maximum Reservoir Level Dam Breach                  |                                |  |                                    |                    |          |       |         |
|--|--------------------------------|--|------------------------------------|--------------------|----------|-------|---------|
| Sarasota County Residents and Businesses within 8 and 16 Hour Time to 1-Foot Flood Depth |                                |  |                                    |                    |          |       |         |
| Account (Parcel ID)  | Owner Name                     | Owner Street Address                             | Location Address                   | Land Use           | Township | Range | Section |
| 1125231106   | GOURLAY MICHAEL                | 5293 N LAURELWOOD ST, HEBER CITY, UT 84032       | LANGLAIS DR, NORTH PORT, FL 34288  | Vacant Residential | 39S      | 22E   | 23      |
| 1125231107   | BRAUER MARY T                  | 42 KIEFFER, DOLLARD DES ORMEAUX, QC              | LANGLAIS DR, NORTH PORT, FL 34288  | Vacant Residential | 39S      | 22E   | 23      |
| 1125231108   | NEW VISTA PROPERTIES INC       | 1750 SW 4TH AVE, MIAMI, FL 33129                 | LANGLAIS DR, NORTH PORT, FL 34288  | Vacant Residential | 39S      | 22E   | 23      |
| 1125231109   | CLOUTIER PROPERTIES LLC        | 692 WHIPPOORWILL TER, WEST PALM BEACH, FL 33411  | LANGLAIS DR, NORTH PORT, FL 34288  | Vacant Residential | 39S      | 22E   | 23      |
| 1125231110   | HALPERN MURRAY A (TTEE)        | 60 YACHT CLUB DR APT 106, N PALM BEACH, FL 33408 | LANGLAIS DR, NORTH PORT, FL 34288  | Vacant Residential | 39S      | 22E   | 23      |
| 1125231111   | LATITUD NORTH PORT LLC         | 2929 SW 3RD AVE STE 320, MIAMI, FL 33129         | LANGLAIS DR, NORTH PORT, FL 34288  | Vacant Residential | 39S      | 22E   | 23      |
| 1125231112   | ROSELAND LEO J                 | 17242 331ST AVE, HIGHMORE, SD 57345              | LANGLAIS DR, NORTH PORT, FL 34288  | Vacant Residential | 39S      | 22E   | 23      |
| 1125231113   | GREEN BRADY                    | 3282 235 AVE NW, SAINT FRANCIS, MN 55070         | LANGLAIS DR, NORTH PORT, FL 34288  | Vacant Residential | 39S      | 22E   | 23      |
| 1125231114   | RUSSELL JACQUELINE             | 7551 TORTOISE WAY, SARASOTA, FL 34241            | LANGLAIS DR, NORTH PORT, FL 34288  | Vacant Residential | 39S      | 22E   | 23      |
| 1125231115   | NEEDLEMAN ALLAN L              | PO BOX 1109, HUNTINGDON VALLEY, PA 19006         | LANGLAIS DR, NORTH PORT, FL 34288  | Vacant Residential | 39S      | 22E   | 23      |
| 1125231201   | CIANTAR EDWARD                 | 98 AFTON CRESCENT, MAPLE, ON                     | CAIMITO AVE, NORTH PORT, FL 34288  | Vacant Residential | 39S      | 22E   | 23      |
| 1125231202   | SW FLORIDA CONSOLIDATED INVEST | 16078 WATERLEAF LN, FORT MYERS, FL 33908         | CAIMITO AVE, NORTH PORT, FL 34288  | Vacant Residential | 39S      | 22E   | 23      |
| 1125231203   | PEREZ ALVAREZ SERGIO           | 4410 SW 164TH AVE, MIAMI, FL 33185               | CANDLENUT ST, NORTH PORT, FL 34288 | Vacant Residential | 39S      | 22E   | 23      |
| 1125231204   | MARTINEZ PAUL                  | 21 WHITEHALL AVE, EDISON, NJ 8820                | CANDLENUT ST, NORTH PORT, FL 34288 | Vacant Residential | 39S      | 22E   | 23      |
| 1125231205   | GOULET PHILIP C                | 5438 W SHORE DR, STURGEON BAY, WI 54235          | CANDLENUT ST, NORTH PORT, FL 34288 | Vacant Residential | 39S      | 22E   | 23      |
| 1125231206   | GOULET PHILIP C                | 5438 W SHORE DR, STURGEON BAY, WI 54235          | CANDLENUT ST, NORTH PORT, FL 34288 | Vacant Residential | 39S      | 22E   | 23      |
| 1125231207   | PUCH BOZENA K                  | 227 N CLYDE AVE, PALATINE, IL 60067              | CANDLENUT ST, NORTH PORT, FL 34288 | Vacant Residential | 39S      | 22E   | 23      |
| 1125231208   | IGO TERENCE M                  | 1208 MERRY WATER DR, LUTZ, FL 33548              | CANDLENUT ST, NORTH PORT, FL 34288 | Vacant Residential | 39S      | 22E   | 23      |
| 1125231209   | LOTVESTORS LLC                 | 4411 BEE RIDGE RD # 177, SARASOTA, FL 34233      | CANDLENUT ST, NORTH PORT, FL 34288 | Vacant Residential | 39S      | 22E   | 23      |
| 1125231210   | TOMREDLE MARK                  | 5425 4TH MNR, VERO BEACH, FL 32968               | CANDLENUT ST, NORTH PORT, FL 34288 | Vacant Residential | 39S      | 22E   | 23      |
| 1125231211   | REGENT PHONG                   | 19810 SKYCOUNTRY LN, HOUSTON, TX 77094           | CANDLENUT ST, NORTH PORT, FL 34288 | Vacant Residential | 39S      | 22E   | 23      |
| 1125231212   | FRASER MELVIN A                | 15174 60TH PL N, LOXAHATCHEE, FL 33470           | CANDLENUT ST, NORTH PORT, FL 34288 | Vacant Residential | 39S      | 22E   | 23      |
| 1125231213   | COSTAS IGNACIO                 | 1750 SW 4TH AVE, MIAMI, FL 33129                 | LANGLAIS DR, NORTH PORT, FL 34288  | Vacant Residential | 39S      | 22E   | 23      |

| Table A-9 - Peace River Reservoir #2 Maximum Reservoir Level Dam Breach                  |                          |  |                                   |                    |          |       |         |
|--|--------------------------|--|-----------------------------------|--------------------|----------|-------|---------|
| Sarasota County Residents and Businesses within 8 and 16 Hour Time to 1-Foot Flood Depth |                          |  |                                   |                    |          |       |         |
| Account (Parcel ID)  | Owner Name               | Owner Street Address                         | Location Address                  | Land Use           | Township | Range | Section |
| 1125231214   | SEEPERSAUD HANSRAJ       | 19 WESTFIELD RD, CORAM, NY 11727             | CHINABOX ST, NORTH PORT, FL 34288 | Vacant Residential | 39S      | 22E   | 23      |
| 1125231215   | WHARTON KAREEM           | 678 STANTON AVE, NORTH BALDWIN, NY 11510     | CHINABOX ST, NORTH PORT, FL 34288 | Vacant Residential | 39S      | 22E   | 23      |
| 1125231216   | SOUSA MANUEL D           | 46 LOWELL RD, HUDSON, NH 3051                | CHINABOX ST, NORTH PORT, FL 34288 | Vacant Residential | 39S      | 22E   | 23      |
| 1125231217   | MELENDEZ ALICIA S        | 214 E 237TH ST, BRONX, NY 10470              | CHINABOX ST, NORTH PORT, FL 34288 | Vacant Residential | 39S      | 22E   | 23      |
| 1125231218   | VALOVICH CHARLES         | 171 VALENCIA DR, LOXAHATCHEE, FL 33470       | CHINABOX ST, NORTH PORT, FL 34288 | Vacant Residential | 39S      | 22E   | 23      |
| 1125231219   | GROVE ROBERT             | 240 ROSE HALL DR #210, LAKE ZURICH, IL 60047 | CHINABOX ST, NORTH PORT, FL 34288 | Vacant Residential | 39S      | 22E   | 23      |
| 1125231220   | CONNORS THOMAS JAMES III | 280 BEVERLY RD, VENICE, FL 34291             | CHINABOX ST, NORTH PORT, FL 34288 | Vacant Residential | 39S      | 22E   | 23      |
| 1125231222   | OWENS PHILLIP A          | 326 8TH ST NE APT 102, WASHINGTON, DC 20002  | CHINABOX ST, NORTH PORT, FL 34288 | Vacant Residential | 39S      | 22E   | 23      |
| 1125231223   | FAGBEMI BOSEDE           | 3 ALBERT CT, VALLEY STREAM, NY 11580         | CHINABOX ST, NORTH PORT, FL 34288 | Vacant Residential | 39S      | 22E   | 23      |
| 1125231224   | OKEDIJI ADEOLA           | 9 LAUREL DR D6, MINEOLA, NY 11501            | CHINABOX ST, NORTH PORT, FL 34288 | Vacant Residential | 39S      | 22E   | 23      |
| 1125231225   | NEW VISTA PROPERTIES INC | 1750 SW 4TH AVE, MIAMI, FL 33129             | CHINABOX ST, NORTH PORT, FL 34288 | Vacant Residential | 39S      | 22E   | 23      |
| 1125231226   | KNOX JOHN                | 804 N MESA RD, MUNCIE, IN 47304              | CHINABOX ST, NORTH PORT, FL 34288 | Vacant Residential | 39S      | 22E   | 23      |
| 1125231227   | COUTURE ERIC             | 10 SOUTH ST, PEABODY, MA 1960                | CHINABOX ST, NORTH PORT, FL 34288 | Vacant Residential | 39S      | 22E   | 23      |
| 1125231228   | LAST MINUTE LOTS LLC     | 5801 CONGRESS AVE, BOCA RATON, FL 33487      | INKWOOD DR, NORTH PORT, FL 34288  | Vacant Residential | 39S      | 22E   | 23      |
| 1125231229   | LAST MINUTE LOTS LLC     | 5801 CONGRESS AVE, BOCA RATON, FL 33487      | INKWOOD DR, NORTH PORT, FL 34288  | Vacant Residential | 39S      | 22E   | 23      |
| 1125231230   | GAJDIK TOMAS             | SLANSKA 204, 094 12 VECHEC, SLOVAKIA         | INKWOOD DR, NORTH PORT, FL 34288  | Vacant Residential | 39S      | 22E   | 23      |
| 1125231231   | TANDORY JULIETA          | 223 WEBB DR UNIT 202, MISSISSAUGA, ON        | INKWOOD DR, NORTH PORT, FL 34288  | Vacant Residential | 39S      | 22E   | 23      |
| 1125231302   | CHIGNARD LAURENT         | GOLFE JUAN, 06220 PACA, FRANCE               | CAIMITO AVE, NORTH PORT, FL 34288 | Vacant Residential | 39S      | 22E   | 23      |
| 1125231303   | USA LAND HOLDINGS LLC    | 13415 BURTON TER, WELLINGTON, FL 33414       | CAIMITO AVE, NORTH PORT, FL 34288 | Vacant Residential | 39S      | 22E   | 23      |
| 1125231304   | LAST MINUTE LOTS LLC     | 5801 CONGRESS AVE, BOCA RATON, FL 33487      | CAIMITO AVE, NORTH PORT, FL 34288 | Vacant Residential | 39S      | 22E   | 23      |
| 1125231305   | CASTIGLIONE FRANK        | 829 KEITH LN, WEST ISLIP, NY 11795           | CAIMITO AVE, NORTH PORT, FL 34288 | Vacant Residential | 39S      | 22E   | 23      |
| 1125231306   | CASTIGLIONE FRANK        | 829 KEITH LN, WEST ISLIP, NY 11795           | CAIMITO AVE, NORTH PORT, FL 34288 | Vacant Residential | 39S      | 22E   | 23      |
| 1125231307   | KLAEBOE JORUNN A         | 27-915 INVERHOUSE DR, MISSISSAUGA, ON        | CAIMITO AVE, NORTH PORT, FL 34288 | Vacant Residential | 39S      | 22E   | 23      |

**Table A-9 - Peace River Reservoir #2 Maximum Reservoir Level Dam Breach**

**Sarasota County Residents and Businesses within 8 and 16 Hour Time to 1-Foot Flood Depth**

| Account (Parcel ID) | Owner Name                     | Owner Street Address                                | Location Address                   | Land Use           | Township | Range | Section |
|---------------------|--------------------------------|---|------------------------------------|--------------------|----------|-------|---------|
| 1125231308          | NEW VISTA PROPERTIES INC       | 1750 SW 4TH AVE, MIAMI, FL 33129                    | CAIMITO AVE, NORTH PORT, FL 34288  | Vacant Residential | 39S      | 22E   | 23      |
| 1125231310          | HEZNEK INC                     | 22720 MORTON RANCH RD STE 160-344, KATY, TX 77449   | BUTTON ST, NORTH PORT, FL 34288    | Vacant Residential | 39S      | 22E   | 23      |
| 1125231311          | USA LAND HOLDINGS LLC          | 13415 BURTON TER, WELLINGTON, FL 33414              | BUTTON ST, NORTH PORT, FL 34288    | Vacant Residential | 39S      | 22E   | 23      |
| 1125231312          | USA LAND HOLDINGS LLC          | 13415 BURTON TER, WELLINGTON, FL 33414              | INKWOOD DR, NORTH PORT, FL 34288   | Vacant Residential | 39S      | 22E   | 23      |
| 1125231313          | GROVE MARLIN H                 | PO BOX 3584, YORK, PA 17402                         | INKWOOD DR, NORTH PORT, FL 34288   | Vacant Residential | 39S      | 22E   | 23      |
| 1125231314          | AMBERMAN B KAY                 | 5907 THOMPSON RD, STEWARTSTOWN, PA 17363            | INKWOOD DR, NORTH PORT, FL 34288   | Vacant Residential | 39S      | 22E   | 23      |
| 1125231315          | FRANCE SHANE                   | 6228 SAFFORD ST, PUNTA GORDA, FL 33950              | INKWOOD DR, NORTH PORT, FL 34288   | Vacant Residential | 39S      | 22E   | 23      |
| 1125231316          | FRANCE SHANE                   | 6228 SAFFORD ST, PUNTA GORDA, FL 33950              | INKWOOD DR, NORTH PORT, FL 34288   | Vacant Residential | 39S      | 22E   | 23      |
| 1125231317          | FRANCE SHANE                   | 6228 SAFFORD ST, PUNTA GORDA, FL 33950              | INKWOOD DR, NORTH PORT, FL 34288   | Vacant Residential | 39S      | 22E   | 23      |
| 1125231318          | SOUSA MANUEL D                 | 46 LOWELL RD, HUDSON, NH 3051                       | INKWOOD DR, NORTH PORT, FL 34288   | Vacant Residential | 39S      | 22E   | 23      |
| 1125231319          | BAHWAN DHANESSAR               | 2065 GRAND CONCOURSE APT 406, BRONX, NY 10453       | INKWOOD DR, NORTH PORT, FL 34288   | Vacant Residential | 39S      | 22E   | 23      |
| 1125231403          | KORNICK ANDREW J               | 76 RIDGE RD, ENFIELD, CT 6082                       | BRISBANE AVE, NORTH PORT, FL 34288 | Vacant Residential | 39S      | 22E   | 23      |
| 1125231404          | FIGUEROA NESTOR                | 18445 CARIBBEAN BLVD, CUTLER BAY, FL 33157          | BRISBANE AVE, NORTH PORT, FL 34288 | Vacant Residential | 39S      | 22E   | 23      |
| 1125231405          | INTERNATIONAL BARTER EXCHANGE  | PO BOX 1986, SARASOTA, FL 34230                     | BRISBANE AVE, NORTH PORT, FL 34288 | Vacant Residential | 39S      | 22E   | 23      |
| 1125231406          | LAST MINUTE LOTS LLC           | 5801 CONGRESS AVE, BOCA RATON, FL 33487             | BRISBANE AVE, NORTH PORT, FL 34288 | Vacant Residential | 39S      | 22E   | 23      |
| 1125231407          | USA LAND HOLDINGS LLC          | 13415 BURTON TER, WELLINGTON, FL 33414              | BRISBANE AVE, NORTH PORT, FL 34288 | Vacant Residential | 39S      | 22E   | 23      |
| 1125231408          | TOMREDLE MARK                  | 5425 4TH MNR, VERO BEACH, FL 32968                  | BRISBANE AVE, NORTH PORT, FL 34288 | Vacant Residential | 39S      | 22E   | 23      |
| 1125231409          | COHEN RICHARD                  | 11 AVENUE BOCOUMAJOUR, CARRY LE ROUET 13620, FRANCE | CALABA ST, NORTH PORT, FL 34288    | Vacant Residential | 39S      | 22E   | 23      |
| 1125231410          | COHEN RICHARD                  | 11 AVE BOCOU MAJOUR, CARRY LE ROUET 13620, FRANCE   | CALABA ST, NORTH PORT, FL 34288    | Vacant Residential | 39S      | 22E   | 23      |
| 1125231411          | CLENDENNING KENNETH P          | 3 WHITE BIRCH RD, DALTON, PA 18414                  | CAIMITO AVE, NORTH PORT, FL 34288  | Vacant Residential | 39S      | 22E   | 23      |
| 1125231412          | ROSELAND LEO J                 | 17242 331ST AVE, HIGHMORE, SD 57345                 | CAIMITO AVE, NORTH PORT, FL 34288  | Vacant Residential | 39S      | 22E   | 23      |
| 1125231414          | VISTA SANTA FE REPOSSESSIONS L | 9701 WILSHIRE BLVD FL 10, BEVERLY HILLS, CA 90212   | CAIMITO AVE, NORTH PORT, FL 34288  | Vacant Residential | 39S      | 22E   | 23      |
| 1125231415          | USA LAND HOLDINGS LLC          | 13415 BURTON TER, WELLINGTON, FL 33414              | CAIMITO AVE, NORTH PORT, FL 34288  | Vacant Residential | 39S      | 22E   | 23      |

| Table A-9 - Peace River Reservoir #2 Maximum Reservoir Level Dam Breach                  |                                |  |                                       |  |          |       |         |
|--|--------------------------------|--|---------------------------------------|--|----------|-------|---------|
| Sarasota County Residents and Businesses within 8 and 16 Hour Time to 1-Foot Flood Depth |                                |  |                                       |  |          |       |         |
| Account (Parcel ID)  | Owner Name                     | Owner Street Address                               | Location Address                      | Land Use   | Township | Range | Section |
| 1125231501   | SHOEMAKER THOMAS E             | 1389 TWIN BRANCHES CIR SE,<br>MARIETTA, GA 30067   | CAIMITO AVE, NORTH PORT, FL<br>34288  | Vacant Residential   | 39S      | 22E   | 23      |
| 1125231502   | LAST MINUTE LOTS LLC           | 5801 CONGRESS AVE, BOCA RATON, FL<br>33487         | CANDLENUT ST, NORTH PORT, FL<br>34288 | Vacant Residential   | 39S      | 22E   | 23      |
| 1125231503   | THACH KHUONG                   | 3272 REMINGTON AVE, CAMDEN, NJ<br>8105             | CANDLENUT ST, NORTH PORT, FL<br>34288 | Vacant Residential   | 39S      | 22E   | 23      |
| 1125231504   | BARNES KATRINA                 | 8230 CLEARY BLVD APT 2301,<br>PLANTATION, FL 33324 | CANDLENUT ST, NORTH PORT, FL<br>34288 | Vacant Residential   | 39S      | 22E   | 23      |
| 1125231505   | LAST MINUTE LOTS LLC           | 5801 CONGRESS AVE, BOCA RATON, FL<br>33487         | CANDLENUT ST, NORTH PORT, FL<br>34288 | Vacant Residential   | 39S      | 22E   | 23      |
| 1125231506   | USA LAND HOLDINGS LLC          | 13415 BURTON TER, WELLINGTON, FL<br>33414          | CANDLENUT ST, NORTH PORT, FL<br>34288 | Vacant Residential   | 39S      | 22E   | 23      |
| 1125231507   | FLORES JOSE                    | 1812 16TH ST CT W, BRADENTON, FL<br>34205          | CANDLENUT ST, NORTH PORT, FL<br>34288 | Vacant Residential   | 39S      | 22E   | 23      |
| 1125231508   | ACKLES JOYCE                   | 2709 60TH AVE TERRACE WEST,<br>BRADENTON, FL 34207 | CANDLENUT ST, NORTH PORT, FL<br>34288 | Vacant Residential   | 39S      | 22E   | 23      |
| 1125231509   | NORTH PORT ROAD & DRAINAGE DIS | 4970 CITY HALL BLVD, NORTH PORT, FL<br>34286       | CANDLENUT ST, NORTH PORT, FL<br>34288 | Sewage disposal, solid waste,<br>borrow pits, drainage reservoirs,<br>waste land, marsh, sand dunes,<br>swamps | 39S      | 22E   | 23      |
| 1125231510   | NORTH PORT ROAD & DRAINAGE DIS | 4970 CITY HALL BLVD, NORTH PORT, FL<br>34286       | CANDLENUT ST, NORTH PORT, FL<br>34288 | Sewage disposal, solid waste,<br>borrow pits, drainage reservoirs,<br>waste land, marsh, sand dunes,<br>swamps | 39S      | 22E   | 23      |
| 1125231601   | ADAMITTO S R O                 | KOSTROVA 671/23, 040 17 KOSICE-<br>BARCA, SLOVAKIA | CAIMITO AVE, NORTH PORT, FL<br>34288  | Vacant Residential   | 39S      | 22E   | 23      |
| 1125231602   | POLILOGIDIS THEADOROS          | 360 TERRACE AVE, HASBROUCK<br>HEIGHTS, NJ 7604     | CALABA ST, NORTH PORT, FL 34288       | Vacant Residential   | 39S      | 22E   | 23      |
| 1125231603   | JONES RICHARD A                | 1815 SW 54TH ST, CAPE CORAL, FL 33914              | CALABA ST, NORTH PORT, FL 34288       | Vacant Residential   | 39S      | 22E   | 23      |
| 1125231604   | BUTTER GEORGE R                | 54 WOODBROOK CT, MT HOPE, ON                       | CALABA ST, NORTH PORT, FL 34288       | Vacant Residential   | 39S      | 22E   | 23      |
| 1125231605   | OMASTA ADAM                    | 601 KIRK RD RR2, BINBROOK, ON                      | CALABA ST, NORTH PORT, FL 34288       | Vacant Residential   | 39S      | 22E   | 23      |
| 1125231606   | GRAZIANO AMIE                  | 10320 DEER RUN FARMS RD, FORT<br>MYERS, FL 33966   | CALABA ST, NORTH PORT, FL 34288       | Vacant Residential   | 39S      | 22E   | 23      |
| 1125231607   | USA LAND HOLDINGS LLC          | 13415 BURTON TER, WELLINGTON, FL<br>33414          | CALABA ST, NORTH PORT, FL 34288       | Vacant Residential   | 39S      | 22E   | 23      |
| 1125231608   | LANDERS RICHARD A              | 557 SKIPPACK PIKE ROTH RD, BLUE BELL,<br>PA 19422  | CALABA ST, NORTH PORT, FL 34288       | Vacant Residential   | 39S      | 22E   | 23      |
| 1125231609   | NORTH PORT ROAD & DRAINAGE DIS | 4970 CITY HALL BLVD, NORTH PORT, FL<br>34286       | CALABA ST, NORTH PORT, FL 34288       | Sewage disposal, solid waste,<br>borrow pits, drainage reservoirs,<br>waste land, marsh, sand dunes,<br>swamps | 39S      | 22E   | 23      |



| Table A-9 - Peace River Reservoir #2 Maximum Reservoir Level Dam Breach                  |                                |   |                                    |   |          |       |         |
|--|--------------------------------|---|------------------------------------|---|----------|-------|---------|
| Sarasota County Residents and Businesses within 8 and 16 Hour Time to 1-Foot Flood Depth |                                |   |                                    |   |          |       |         |
| Account (Parcel ID)  | Owner Name                     | Owner Street Address                              | Location Address                   | Land Use  | Township | Range | Section |
| 1125231610   | NORTH PORT ROAD & DRAINAGE DIS | 4970 CITY HALL BLVD, NORTH PORT, FL 34286         | CALABA ST, NORTH PORT, FL 34288    | Sewage disposal, solid waste, borrow pits, drainage reservoirs, waste land, marsh, sand dunes, swamps | 39S      | 22E   | 23      |
| 1125231704   | NOVO SERGIO M                  | 4 SCARLET OAK RD, CALIFON, NJ 7830                | BIGNAY RD, NORTH PORT, FL 34288    | Vacant Residential  | 39S      | 22E   | 23      |
| 1125231705   | USA LAND HOLDINGS LLC          | 13415 BURTON TER, WELLINGTON, FL 33414            | BIGNAY RD, NORTH PORT, FL 34288    | Vacant Residential  | 39S      | 22E   | 23      |
| 1125231706   | LAST MINUTE LOTS LLC           | 5801 CONGRESS AVE, BOCA RATON, FL 33487           | BIGNAY RD, NORTH PORT, FL 34288    | Vacant Residential  | 39S      | 22E   | 23      |
| 1125231707   | USA LAND HOLDINGS LLC          | 13415 BURTON TER, WELLINGTON, FL 33414            | BIGNAY RD, NORTH PORT, FL 34288    | Vacant Residential  | 39S      | 22E   | 23      |
| 1125231708   | HULIK MICHAL                   | POPRADSKA 64/F, 040 01 KOSICE, SLOVAKIA           | BIGNAY RD, NORTH PORT, FL 34288    | Vacant Residential  | 39S      | 22E   | 23      |
| 1125231709   | HARPER JAMES W                 | PO BOX 1449, SHEPHERDSVILLE, KY 40165             | BIGNAY RD, NORTH PORT, FL 34288    | Vacant Residential  | 39S      | 22E   | 23      |
| 1125231710   | CRAIN KATHLEEN I               | 102 RAINBOW DR UNIT 129, LIVINGSTON, TX 77399     | CALABA ST, NORTH PORT, FL 34288    | Vacant Residential  | 39S      | 22E   | 23      |
| 1125231711   | PINO MARIO W                   | 13049 BLUE JASMINE DR, NORTH FORT MYERS, FL 33903 | CALABA ST, NORTH PORT, FL 34288    | Vacant Residential  | 39S      | 22E   | 23      |
| 1125231712   | NEW VISTA PROPERTIES           | 1750 SW 4TH AVE, MIAMI, FL 33129                  | BRISBANE AVE, NORTH PORT, FL 34288 | Vacant Residential  | 39S      | 22E   | 23      |
| 1125231713   | GROUNDWATER CHERYL A           | 1437 SATSUMA ST, CLEARWATER, FL 33756             | BRISBANE AVE, NORTH PORT, FL 34288 | Vacant Residential  | 39S      | 22E   | 23      |
| 1125231714   | REYES KENNEDY N                | 9049 SILVER RD, OZONE PARK, NY 11417              | BRISBANE AVE, NORTH PORT, FL 34288 | Vacant Residential  | 39S      | 22E   | 23      |
| 1125231715   | REYES KENNEDY N                | 9049 SILVER RD, OZONE PARK, NY 11417              | BRISBANE AVE, NORTH PORT, FL 34288 | Vacant Residential  | 39S      | 22E   | 23      |
| 1125231716   | LASTOVSKIY ANDREY              | 7179 ARUTAS DR, NORTH HIGHLANDS, CA 95660         | BRISBANE AVE, NORTH PORT, FL 34288 | Vacant Residential  | 39S      | 22E   | 23      |
| 1125231717   | LASTOVSKIY ANDREY              | 7179 ARUTAS DR, NORTH HIGHLANDS, CA 95660         | BRISBANE AVE, NORTH PORT, FL 34288 | Vacant Residential  | 39S      | 22E   | 23      |
| 1125231820   | LUDDEN JAMES W                 | 1455 NW 181ST ST, MIAMI, FL 33169                 | LANGLAIS DR, NORTH PORT, FL 34288  | Vacant Residential  | 39S      | 22E   | 23      |
| 1125231821   | SABO SAJMA                     | 2844 W SANTANA DR, CITRUS SPRINGS, FL 34433       | LANGLAIS DR, NORTH PORT, FL 34288  | Vacant Residential  | 39S      | 22E   | 23      |
| 1125231822   | KERNSTOCK DAVID W              | 110 FAIRLAND DR, FAIRFIELD, CT 6825               | LANGLAIS DR, NORTH PORT, FL 34288  | Vacant Residential  | 39S      | 22E   | 23      |
| 1125231823   | NEW VISTA PROPERTIES INC       | 1750 SW 4TH AVE, MIAMI, FL 33129                  | LANGLAIS DR, NORTH PORT, FL 34288  | Vacant Residential  | 39S      | 22E   | 23      |
| 1125231824   | GRACEY SHERI                   | 13621 LESINA CT, ESTERO, FL 33928                 | LANGLAIS DR, NORTH PORT, FL 34288  | Vacant Residential  | 39S      | 22E   | 23      |
| 1125231825   | BOND DAVID                     | 5 LAKE LN, LAKE GROVE, NY 11755                   | LANGLAIS DR, NORTH PORT, FL 34288  | Vacant Residential  | 39S      | 22E   | 23      |
| 1125231826   | EVANS FINANCIAL SERVICES LTD   | 3195 SE GRAN PARK WAY, STUART, FL 34997           | CALABA ST, NORTH PORT, FL 34288    | Vacant Residential  | 39S      | 22E   | 23      |

| Table A-9 - Peace River Reservoir #2 Maximum Reservoir Level Dam Breach                  |                                |  |                                   |                    |          |       |         |
|--|--------------------------------|--|-----------------------------------|--------------------|----------|-------|---------|
| Sarasota County Residents and Businesses within 8 and 16 Hour Time to 1-Foot Flood Depth |                                |  |                                   |                    |          |       |         |
| Account (Parcel ID)  | Owner Name                     | Owner Street Address                               | Location Address                  | Land Use           | Township | Range | Section |
| 1125231827   | COHEN LILLIAN                  | 1234 SNOWBELL PL, WELLINGTON, FL 33414             | CALABA ST, NORTH PORT, FL 34288   | Vacant Residential | 39S      | 22E   | 23      |
| 1125231828   | CAMPBELL RICHARD               | 3 BRIDLE PATH, ROSLYN, NY 11576                    | BIGNAY RD, NORTH PORT, FL 34288   | Vacant Residential | 39S      | 22E   | 23      |
| 1125231829   | ROSELAND LEO J                 | 17242 331ST AVE, HIGHMORE, SD 57345                | BIGNAY RD, NORTH PORT, FL 34288   | Vacant Residential | 39S      | 22E   | 23      |
| 1125231830   | ANDRES MARTINEZ GARCIA HUIDOBR | 665 CURTISWOOD DR, KEY BISCAYNE, FL 33149          | BIGNAY RD, NORTH PORT, FL 34288   | Vacant Residential | 39S      | 22E   | 23      |
| 1125231831   | LAST MINUTE LOTS LLC           | 5801 CONGRESS AVE, BOCA RATON, FL 33487            | BIGNAY RD, NORTH PORT, FL 34288   | Vacant Residential | 39S      | 22E   | 23      |
| 1125231832   | NEU SHARON M                   | 5708 SINGLEBRIAR CT, NORCROSS, GA 30093            | BIGNAY RD, NORTH PORT, FL 34288   | Vacant Residential | 39S      | 22E   | 23      |
| 1125231833   | CARRICO HAZEL QUEZADA          | 3619 ASHLAND CLIFF, SAN ANTONIO, TX 78261          | BIGNAY RD, NORTH PORT, FL 34288   | Vacant Residential | 39S      | 22E   | 23      |
| 1125231915   | SEFIN MAGDY G                  | 145 BEACH ST, JERSEY CITY, NJ 7307                 | LANGLAIS DR, NORTH PORT, FL 34288 | Vacant Residential | 39S      | 22E   | 23      |
| 1125231916   | BURNIDGE MARY E                | 711 N LAKE SHORE DR, TOWER LAKES, IL 60010         | LANGLAIS DR, NORTH PORT, FL 34288 | Vacant Residential | 39S      | 22E   | 23      |
| 1125231917   | WIGGLESWORTH RICHARD A         | 314 S DOUGLAS ST, WELLINGTON, KS 67152             | LANGLAIS DR, NORTH PORT, FL 34288 | Vacant Residential | 39S      | 22E   | 23      |
| 1125231918   | PARADISE PARCELS LLC           | 2850 34TH ST N # 318, SAINT PETERSBURG, FL 33713   | LANGLAIS DR, NORTH PORT, FL 34288 | Vacant Residential | 39S      | 22E   | 23      |
| 1125231919   | MICLEAN PATRICIA A             | 1055 GATOR TRL, WEST PALM BEACH, FL 33409          | LANGLAIS DR, NORTH PORT, FL 34288 | Vacant Residential | 39S      | 22E   | 23      |
| 1125231920   | MOHIP MARITAL DEDUCTION/QTIP B | 3809 FARGO AVE, SKOKIE, IL 60076                   | LANGLAIS DR, NORTH PORT, FL 34288 | Vacant Residential | 39S      | 22E   | 23      |
| 1125231921   | BIRrane ROBERT C               | 21243 SANDAL FOOT DR, VENICE, FL 34293             | LANGLAIS DR, NORTH PORT, FL 34288 | Vacant Residential | 39S      | 22E   | 23      |
| 1125231922   | PORTER CHRISTOPHER R           | 415 PALMETTO DR NE, PORT CHARLOTTE, FL 33952       | LANGLAIS DR, NORTH PORT, FL 34288 | Vacant Residential | 39S      | 22E   | 23      |
| 1125231923   | LEGAULT DONALD R (TTEE)        | 9561 SW 58TH ST, MIAMI, FL 33173                   | LANGLAIS DR, NORTH PORT, FL 34288 | Vacant Residential | 39S      | 22E   | 23      |
| 1125232608   | INTERNATIONAL BARTER EXCHANGE  | PO BOX 1986, SARASOTA, FL 34230                    | BIGNAY RD, NORTH PORT, FL 34288   | Vacant Residential | 39S      | 22E   | 23      |
| 1125232622   | MARTINE KASA                   | DOMAINE DE LA GRATIANE, 13320 BOUC BEL AIR, FRANCE | BROLLY ST, NORTH PORT, FL 34288   | Vacant Residential | 39S      | 22E   | 23      |
| 1125232623   | TOKARZ EDWARD                  | 3563 BRENNAN LINE, SEVERN, ON                      | BROLLY ST, NORTH PORT, FL 34288   | Vacant Residential | 39S      | 22E   | 23      |
| 1125232624   | RIBINSKAS ARTURAS              | 261 UNION ST, WEST SPRINGFIELD, MA 1089            | BROLLY ST, NORTH PORT, FL 34288   | Vacant Residential | 39S      | 22E   | 23      |
| 1125232625   | RIBINSKAS ARTURAS              | 261 UNION ST, WEST SPRINGFIELD, MA 1089            | BROLLY ST, NORTH PORT, FL 34288   | Vacant Residential | 39S      | 22E   | 23      |
| 1125232626   | SISON IRENE M                  | 602 WHITE OAK RIDGE RD, SHORT HILLS, NJ 7078       | BROLLY ST, NORTH PORT, FL 34288   | Vacant Residential | 39S      | 22E   | 23      |
| 1125232627   | NEW VISTA PROPERTIES INC       | 1750 SW 4TH AVE, MIAMI, FL 33129                   | BROLLY ST, NORTH PORT, FL 34288   | Vacant Residential | 39S      | 22E   | 23      |

| Table A-9 - Peace River Reservoir #2 Maximum Reservoir Level Dam Breach                  |                             |   |                                   |                    |          |       |         |
|--|-----------------------------|---|-----------------------------------|--------------------|----------|-------|---------|
| Sarasota County Residents and Businesses within 8 and 16 Hour Time to 1-Foot Flood Depth |                             |   |                                   |                    |          |       |         |
| Account (Parcel ID)  | Owner Name                  | Owner Street Address  | Location Address                  | Land Use           | Township | Range | Section |
| 1125232628   | PATERAS STEPHANOS           | AKTI MIAOULI 85 & FLESSA 2, 330 53 PIRAEUS, GREECE  | BROLLY ST, NORTH PORT, FL 34288   | Vacant Residential | 39S      | 22E   | 23      |
| 1125232629   | PATERAS STEPHANOS           | AKTI MIAOULI 85 & FLESSA 2, 185 38 PIRAEUS, GREECE  | BROLLY ST, NORTH PORT, FL 34288   | Vacant Residential | 39S      | 22E   | 23      |
| 1125232632   | GUEVARA LAURA FARIDE HASBUN | URBANIZACION MADRE SELVA 1 AVENIDA EL ES, ANTIGUO CUSCATLAN 1502 LA LIBERTAD, EL SALVADOR | BROLLY ST, NORTH PORT, FL 34288   | Vacant Residential | 39S      | 22E   | 23      |
| 1125232633   | LANNING CHARLES S           | 6626 WARE HAVEN LN, GLOUCESTER, VA 23061  | BROLLY ST, NORTH PORT, FL 34288   | Vacant Residential | 39S      | 22E   | 23      |
| 1125232634   | MICHAEL LUBOMIRA            | 264 STRATFORD LN, LAKE ORION, MI 48360  | BROLLY ST, NORTH PORT, FL 34288   | Vacant Residential | 39S      | 22E   | 23      |
| 1125232705   | B&L NORTH PORT LLC          | 829 SHORE DR, BOYNTON BEACH, FL 33435   | BROLLY ST, NORTH PORT, FL 34288   | Vacant Residential | 39S      | 22E   | 23      |
| 1125232706   | OLIVEIRA BARBARA J          | 46 BRUSH NECK AVE, WARWICK, RI 2889   | BROLLY ST, NORTH PORT, FL 34288   | Vacant Residential | 39S      | 22E   | 23      |
| 1125232707   | CHASSE MARY R               | 9407 E JENAN DR, SCOTTSDALE, AZ 85260   | BROLLY ST, NORTH PORT, FL 34288   | Vacant Residential | 39S      | 22E   | 23      |
| 1125232708   | ONEILL NANCY W              | 46 MALBONE RD UNIT 2, NEWPORT, RI 2840  | BROLLY ST, NORTH PORT, FL 34288   | Vacant Residential | 39S      | 22E   | 23      |
| 1125232709   | BACON LOUISE                | 62 ROGER WILLIAMS CIR, CRANSTON, RI 2905  | BROLLY ST, NORTH PORT, FL 34288   | Vacant Residential | 39S      | 22E   | 23      |
| 1125232710   | KASPER KATHLEEN W (TTEE)    | 7812 TWILIGHT LN, LENEXA, KS 66217  | BROLLY ST, NORTH PORT, FL 34288   | Vacant Residential | 39S      | 22E   | 23      |
| 1125232711   | PERALTA MIREYA              | 8829 74TH AVE, GLENDALE, NY 11385   | BROLLY ST, NORTH PORT, FL 34288   | Vacant Residential | 39S      | 22E   | 23      |
| 1125232712   | NEW VISTA PROPERTIES INC    | 1750 SW 4TH AVE, MIAMI, FL 33129  | BROLLY ST, NORTH PORT, FL 34288   | Vacant Residential | 39S      | 22E   | 23      |
| 1125232713   | CARMICHAEL DOROTHY          | 2 GARDEN ST M103, TEQUESTA, FL 33456  | BROLLY ST, NORTH PORT, FL 34288   | Vacant Residential | 39S      | 22E   | 23      |
| 1125232714   | LARSTONE HECTOR L           | 474 BOIS ST, ESPANOLA, ON   | BROLLY ST, NORTH PORT, FL 34288   | Vacant Residential | 39S      | 22E   | 23      |
| 1125232715   | B&L NORTH PORT LLC          | 829 SHORE DR, BOYNTON BEACH, FL 33435   | BROLLY ST, NORTH PORT, FL 34288   | Vacant Residential | 39S      | 22E   | 23      |
| 1125232716   | WILLIAMS INGRID A J         | 3720 AVE L APT F1, BROOKLYN, NY 11210   | BROLLY ST, NORTH PORT, FL 34288   | Vacant Residential | 39S      | 22E   | 23      |
| 1125232717   | GARROW JAMES W              | PO BOX 520, SPICEWOOD, TX 78669   | INKWOOD DR, NORTH PORT, FL 34288  | Vacant Residential | 39S      | 22E   | 23      |
| 1125232718   | ROSADO JANET                | PO BOX 1428, INDIANTOWN, FL 34956   | BREADNUT ST, NORTH PORT, FL 34288 | Vacant Residential | 39S      | 22E   | 23      |
| 1125232719   | ROSADO JANET                | PO BOX 1428, INDIANTOWN, FL 34956   | BREADNUT ST, NORTH PORT, FL 34288 | Vacant Residential | 39S      | 22E   | 23      |
| 1125232720   | B&L NORTH PORT LLC          | 829 SHORE DR, BOYNTON BEACH, FL 33435   | BREADNUT ST, NORTH PORT, FL 34288 | Vacant Residential | 39S      | 22E   | 23      |
| 1125232721   | B&L NORTH PORT LLC          | 829 SHORE DR, BOYNTON BEACH, FL 33435   | BREADNUT ST, NORTH PORT, FL 34288 | Vacant Residential | 39S      | 22E   | 23      |

| Table A-9 - Peace River Reservoir #2 Maximum Reservoir Level Dam Breach                  |                          |  |                                   |                    |          |       |         |
|--|--------------------------|--|-----------------------------------|--------------------|----------|-------|---------|
| Sarasota County Residents and Businesses within 8 and 16 Hour Time to 1-Foot Flood Depth |                          |  |                                   |                    |          |       |         |
| Account (Parcel ID)  | Owner Name               | Owner Street Address                           | Location Address                  | Land Use           | Township | Range | Section |
| 1125232722   | WALTON LAWRENCE P        | 3 FOX CREEK DR, REHOBOTH BEACH, DE 19971       | BREADNUT ST, NORTH PORT, FL 34288 | Vacant Residential | 39S      | 22E   | 23      |
| 1125232723   | TESSEYMAN CAROLINE       | 4036 RAYMOND STREET, SEAFORD, NY 11783         | BREADNUT ST, NORTH PORT, FL 34288 | Vacant Residential | 39S      | 22E   | 23      |
| 1125232724   | WILLIAMS INGRID A J      | 3720 AVE L APT F1, BROOKLYN, NY 11210          | BREADNUT ST, NORTH PORT, FL 34288 | Vacant Residential | 39S      | 22E   | 23      |
| 1125232725   | STSEBELEV MAKSIM         | 261 UNION ST, WEST SPRINGFIELD, MA 1089        | BREADNUT ST, NORTH PORT, FL 34288 | Vacant Residential | 39S      | 22E   | 23      |
| 1125232726   | STSEBELEV MAKSIM         | 261 UNION ST, WEST SPRINGFIELD, MA 1089        | BREADNUT ST, NORTH PORT, FL 34288 | Vacant Residential | 39S      | 22E   | 23      |
| 1125232727   | SALAZAR J OCTAVIO        | 6412 CEDAR CROFT DR, CHARLOTTE, NC 28270       | BREADNUT ST, NORTH PORT, FL 34288 | Vacant Residential | 39S      | 22E   | 23      |
| 1125232728   | NEW VISTA PROPERTIES INC | 1750 SW 4TH AVE, MIAMI, FL 33129               | BREADNUT ST, NORTH PORT, FL 34288 | Vacant Residential | 39S      | 22E   | 23      |
| 1125232729   | CORMIER MARIE R          | 18 BROOKFIELD RD, N BROOKFIELD, MA 1535        | BREADNUT ST, NORTH PORT, FL 34288 | Vacant Residential | 39S      | 22E   | 23      |
| 1125232730   | PEREZ EBENEZER P         | 9709 CROOKED CREEK DR, CENTERVILLE, OH 45458   | BREADNUT ST, NORTH PORT, FL 34288 | Vacant Residential | 39S      | 22E   | 23      |
| 1125232731   | Q SMITH HOMES LLC        | 1985 CEDAR BRIDGE AVE STE 1, LAKEWOOD, NJ 8701 | BREADNUT ST, NORTH PORT, FL 34288 | Vacant Residential | 39S      | 22E   | 23      |
| 1125232801   | TOURONY RONALD           | 1831 SW 46TH TER, CAPE CORAL, FL 33914         | BREADNUT ST, NORTH PORT, FL 34288 | Vacant Residential | 39S      | 22E   | 23      |
| 1125232802   | LERIE JOEL P             | 105 JACARANDA BLVD, VENICE, FL 34292           | BREADNUT ST, NORTH PORT, FL 34288 | Vacant Residential | 39S      | 22E   | 23      |
| 1125232803   | B&L NORTH PORT LLC       | 829 SHORE DR, BOYNTON BEACH, FL 33435          | BREADNUT ST, NORTH PORT, FL 34288 | Vacant Residential | 39S      | 22E   | 23      |
| 1125232804   | LERIE JOSEPH             | 105 JACARANDA BLVD, VENICE, FL 34292           | BREADNUT ST, NORTH PORT, FL 34288 | Vacant Residential | 39S      | 22E   | 23      |
| 1125232805   | DEL RIO ALEJANDRO E      | 9937 NW 2ND CT, PLANTATION, FL 33324           | BREADNUT ST, NORTH PORT, FL 34288 | Vacant Residential | 39S      | 22E   | 23      |
| 1125232806   | PACHECO RANDI-SUE        | 55 FRIENDSHIP ST, FALL RIVER, MA 2724          | BREADNUT ST, NORTH PORT, FL 34288 | Vacant Residential | 39S      | 22E   | 23      |
| 1125232808   | PHILIP JEFFREY A         | 398 EAST UPLAND RD APT #1, ITHACA, NY 14850    | BREADNUT ST, NORTH PORT, FL 34288 | Vacant Residential | 39S      | 22E   | 23      |
| 1125232809   | NGUYEN PHUONG            | 4040 21ST AVE, ST PETERSBURG, FL 33713         | BREADNUT ST, NORTH PORT, FL 34288 | Vacant Residential | 39S      | 22E   | 23      |
| 1125232810   | B&L NORTH PORT LLC       | 829 SHORE DR, BOYNTON BEACH, FL 33435          | BREADNUT ST, NORTH PORT, FL 34288 | Vacant Residential | 39S      | 22E   | 23      |
| 1125232811   | SISON VICTOR G           | 281 BROOK AVE, NORTH PLAINFIELD, NJ 7060       | BREADNUT ST, NORTH PORT, FL 34288 | Vacant Residential | 39S      | 22E   | 23      |
| 1125232812   | NEST EGG LLC             | 1100 POINT OF ROCKS RD, SARASOTA, FL 34242     | BREADNUT ST, NORTH PORT, FL 34288 | Vacant Residential | 39S      | 22E   | 23      |
| 1125232813   | OBRIGHT BONNIE           | 503 GREYSTONE BLVD, CABOT, AR 72023            | BREADNUT ST, NORTH PORT, FL 34288 | Vacant Residential | 39S      | 22E   | 23      |
| 1125232814   | SANIEL LUDICHI           | 1750 SW 4TH AVE, MIAMI, FL 33129               | INKWOOD DR, NORTH PORT, FL 34288  | Vacant Residential | 39S      | 22E   | 23      |

| Table A-9 - Peace River Reservoir #2 Maximum Reservoir Level Dam Breach                  |                               |   |                                  |                    |          |       |         |
|--|-------------------------------|---|----------------------------------|--------------------|----------|-------|---------|
| Sarasota County Residents and Businesses within 8 and 16 Hour Time to 1-Foot Flood Depth |                               |   |                                  |                    |          |       |         |
| Account (Parcel ID)  | Owner Name                    | Owner Street Address                            | Location Address                 | Land Use           | Township | Range | Section |
| 1125232815   | YBA OSCAR VAN T               | 722 DELACOURTE AVE, BOLINGBROOK, IL 60490       | BUTTON ST, NORTH PORT, FL 34288  | Vacant Residential | 39S      | 22E   | 23      |
| 1125232816   | MOSQUERA LIGIA                | PO BOX 5009, MASSENA, NY 13662                  | BUTTON ST, NORTH PORT, FL 34288  | Vacant Residential | 39S      | 22E   | 23      |
| 1125232817   | CATA JULIA                    | 319 HUNTINGTON RD, UNION, NJ 7083               | BUTTON ST, NORTH PORT, FL 34288  | Vacant Residential | 39S      | 22E   | 23      |
| 1125232818   | SW FL CONSOLIDATED INVESTMENT | 16078 WATERLEAF LN, FORT MYERS, FL 33908        | BUTTON ST, NORTH PORT, FL 34288  | Vacant Residential | 39S      | 22E   | 23      |
| 1125232819   | TARPON IV LLC                 | 18305 BISCAYNE BLVD STE 400, AVENTURA, FL 33160 | BUTTON ST, NORTH PORT, FL 34288  | Vacant Residential | 39S      | 22E   | 23      |
| 1125232820   | TARPON IV LLC                 | 18305 BISCAYNE BLVD STE 400, AVENTURA, FL 33160 | BUTTON ST, NORTH PORT, FL 34288  | Vacant Residential | 39S      | 22E   | 23      |
| 1125232821   | STEELE BART GORDON            | 1440 DECK RD, GRAY COURT, SC 29645              | BUTTON ST, NORTH PORT, FL 34288  | Vacant Residential | 39S      | 22E   | 23      |
| 1125232822   | STEELE BART GORDON            | 1440 DECK RD, GRAY COURT, SC 29645              | BUTTON ST, NORTH PORT, FL 34288  | Vacant Residential | 39S      | 22E   | 23      |
| 1125232823   | STEELE WILLIE K               | 311 WELCOME RD, WILLIAMSTON, SC 29697           | BUTTON ST, NORTH PORT, FL 34288  | Vacant Residential | 39S      | 22E   | 23      |
| 1125232824   | STEELE RAYMOND B              | 311 WELCOME RD, WILLIAMSTON, SC 29697           | BUTTON ST, NORTH PORT, FL 34288  | Vacant Residential | 39S      | 22E   | 23      |
| 1125232825   | B&L NORTH PORT LLC            | 829 SHORE DR, BOYNTON BEACH, FL 33435           | BUTTON ST, NORTH PORT, FL 34288  | Vacant Residential | 39S      | 22E   | 23      |
| 1125232826   | BOGACZ REVOCABLE TRUST        | 222 LONDONDERRY DR, SARASOTA, FL 34240          | BUTTON ST, NORTH PORT, FL 34288  | Vacant Residential | 39S      | 22E   | 23      |
| 1125232827   | LOTVESTORS LLC                | 4411 BEE RIDGE RD # 177, SARASOTA, FL 34233     | GUIANA AVE, NORTH PORT, FL 34288 | Vacant Residential | 39S      | 22E   | 23      |
| 1125232901   | DALE CLAIRE N                 | 21 HOGAN WAY, MOORESTOWN, NJ 8057               | GUIANA AVE, NORTH PORT, FL 34288 | Vacant Residential | 39S      | 22E   | 23      |
| 1125232902   | QUALITY PRINTING INC          | 219 E PINE ST, POPLAR BLUFF, MO 63901           | GUIANA AVE, NORTH PORT, FL 34288 | Vacant Residential | 39S      | 22E   | 23      |
| 1125232903   | VERVEN THEODORE S (TTEE)      | 15 W 130 SEDGLEY RD, BURR RIDGE, IL 60527       | GUIANA AVE, NORTH PORT, FL 34288 | Vacant Residential | 39S      | 22E   | 23      |
| 1125232904   | LONG DOROTHY C                | 5463 NW ARBUTUS LN, PORT ST LUCIE, FL 34986     | GUIANA AVE, NORTH PORT, FL 34288 | Vacant Residential | 39S      | 22E   | 23      |
| 1125232905   | LOPEZ RACHEL                  | 30 MEAKIN AVE, ROCHELLE PARK, NJ 7662           | BUTTON ST, NORTH PORT, FL 34288  | Vacant Residential | 39S      | 22E   | 23      |
| 1125232906   | WILBANKS BILLY                | 210 COUNTRY WOOD, SELMER, TN 38375              | BUTTON ST, NORTH PORT, FL 34288  | Vacant Residential | 39S      | 22E   | 23      |
| 1125232907   | MENEZIL JINETTE               | 6930B 186TH LANE 2B, FRESH MEADOWS, NY 11365    | BUTTON ST, NORTH PORT, FL 34288  | Vacant Residential | 39S      | 22E   | 23      |
| 1125232908   | EVANS FINANCIAL SERVICES LTD  | 3195 SE GRAN PARK WAY, STUART, FL 34997         | BUTTON ST, NORTH PORT, FL 34288  | Vacant Residential | 39S      | 22E   | 23      |
| 1125232909   | MEYER MELANIE                 | 2905 JULIAN GLEN CIR, WAXHAW, NC 28173          | BUTTON ST, NORTH PORT, FL 34288  | Vacant Residential | 39S      | 22E   | 23      |
| 1125232910   | FALL WARD M                   | 7000 STONEHURST CT, WARRENTON, VA 20187         | BUTTON ST, NORTH PORT, FL 34288  | Vacant Residential | 39S      | 22E   | 23      |

| Table A-9 - Peace River Reservoir #2 Maximum Reservoir Level Dam Breach                  |                                |  |                                       |                    |          |       |         |
|--|--------------------------------|--|---------------------------------------|--------------------|----------|-------|---------|
| Sarasota County Residents and Businesses within 8 and 16 Hour Time to 1-Foot Flood Depth |                                |  |                                       |                    |          |       |         |
| Account (Parcel ID)  | Owner Name                     | Owner Street Address                                     | Location Address                      | Land Use           | Township | Range | Section |
| 1125232911   | C C PROPERTIES & LANDS DEVELOP | PO BOX 1121, 47111 RAMAT<br>HASHARON, ISRAEL             | BUTTON ST, NORTH PORT, FL 34288       | Vacant Residential | 39S      | 22E   | 23      |
| 1125232912   | GAMBLE MICHAEL                 | 2914 66TH ST, FENNVILLE, MI 49408                        | BUTTON ST, NORTH PORT, FL 34288       | Vacant Residential | 39S      | 22E   | 23      |
| 1125232913   | REYNOLDS MARKETING GROUP INC   | 2403 NW 49TH LN, BOCA RATON, FL<br>33431                 | INKWOOD DR, NORTH PORT, FL<br>34288   | Vacant Residential | 39S      | 22E   | 23      |
| 1125232914   | NEW VISTA PROPERTIES INC       | 1750 SW 4TH AVE, MIAMI, FL 33129                         | INKWOOD DR, NORTH PORT, FL<br>34288   | Vacant Residential | 39S      | 22E   | 23      |
| 1125232915   | PUNSAPY WATANA                 | 58 BROOKWOOD RD, ORINDA, CA 94563                        | INKWOOD DR, NORTH PORT, FL<br>34288   | Vacant Residential | 39S      | 22E   | 23      |
| 1125232916   | NARANJO TERESA                 | 353 E HUDSON ST 1ST FLOOR, LONG<br>BEACH, NY 11561       | INKWOOD DR, NORTH PORT, FL<br>34288   | Vacant Residential | 39S      | 22E   | 23      |
| 1125232917   | GERRITY RUBY M RUBY M          | 243 ADELAIDE ST, DEBARY, FL 32713                        | CHINABOX ST, NORTH PORT, FL<br>34288  | Vacant Residential | 39S      | 22E   | 23      |
| 1125232918   | SRQ-TROPICAL LAND LLC          | 2025 LAKEWOOD RANCH BLVD STE 102,<br>BRADENTON, FL 34211 | CHINABOX ST, NORTH PORT, FL<br>34288  | Vacant Residential | 39S      | 22E   | 23      |
| 1125233010   | MILES KENNETH W                | 9258 WINDSOR DR, LA PLATA, MD 20646                      | GUIANA AVE, NORTH PORT, FL<br>34288   | Vacant Residential | 39S      | 22E   | 23      |
| 1125233011   | BACH DANIAL                    | 27234 SANDRALA DR, PUNTA GORDA, FL<br>33955              | GUIANA AVE, NORTH PORT, FL<br>34288   | Vacant Residential | 39S      | 22E   | 23      |
| 1125233012   | ENGLISH ARTHUR R H (TTEE)      | 2306 LONGSPUR LOOP, LINCOLN, CA<br>95648                 | GUIANA AVE, NORTH PORT, FL<br>34288   | Vacant Residential | 39S      | 22E   | 23      |
| 1125233013   | ENGLISH ARTHUR R H (TTEE)      | 2306 LONGSPUR LOOP, LINCOLN, CA<br>95648                 | GUIANA AVE, NORTH PORT, FL<br>34288   | Vacant Residential | 39S      | 22E   | 23      |
| 1125233014   | KHAMIS AHMED                   | 2523 BARRETT PLACE DR, BALLWIN, MO<br>63021              | CHINABOX ST, NORTH PORT, FL<br>34288  | Vacant Residential | 39S      | 22E   | 23      |
| 1125233015   | LEANDRE MARIE Y                | 22574 ELMIRA BLVD, PT CHARLOTTE, FL<br>33980             | CHINABOX ST, NORTH PORT, FL<br>34288  | Vacant Residential | 39S      | 22E   | 23      |
| 1125233016   | NORTH PORT LOTS AND REAL PROPE | 8014 SW 135TH STREET RD, OCALA, FL<br>34473              | CHINABOX ST, NORTH PORT, FL<br>34288  | Vacant Residential | 39S      | 22E   | 23      |
| 1125233017   | SOUSA MANUEL D                 | 46 LOWELL RD, HUDSON, NH 3051                            | CHINABOX ST, NORTH PORT, FL<br>34288  | Vacant Residential | 39S      | 22E   | 23      |
| 1125233018   | NEW VISTA PROPERTIES INC       | 1750 SW 4TH AVE, MIAMI, FL 33129                         | CHINABOX ST, NORTH PORT, FL<br>34288  | Vacant Residential | 39S      | 22E   | 23      |
| 1126207433   | ARNISH DOUGLAS A               | 5114 60TH DRIVE E, SARASOTA, FL 34243                    | BARCELONA DR, NORTH PORT, FL<br>34288 | Vacant Residential | 39S      | 22E   | 23      |
| 1126207434   | POWELL CHARISA                 | 7014 COACHLIGHT ST, SARASOTA, FL<br>34243                | BARCELONA DR, NORTH PORT, FL<br>34288 | Vacant Residential | 39S      | 22E   | 23      |
| 1126207435   | POWELL MOIRA L                 | 3034 BROCKTON STREET, NORTH PORT,<br>FL 34286            | BURK CT, NORTH PORT, FL 34288         | Vacant Residential | 39S      | 22E   | 23      |
| 1126207436   | JUNE ARIAN M                   | 8560 HORSESHOE LN, POTOMAC, MD<br>20854                  | BURK CT, NORTH PORT, FL 34288         | Vacant Residential | 39S      | 22E   | 23      |
| 1126208432   | GRIFFIN BENJAMIN               | 17352 NW 61ST CT SOUTH, MIAMI<br>LAKES, FL 33015         | COLE CT, NORTH PORT, FL 34288         | Vacant Residential | 39S      | 22E   | 23      |
| 1126208433   | MARIANO MANUEL J               | 517 TERRACE DR, GRAND FORKS, ND<br>58201                 | COLE CT, NORTH PORT, FL 34288         | Vacant Residential | 39S      | 22E   | 23      |

| Table A-9 - Peace River Reservoir #2 Maximum Reservoir Level Dam Breach                  |                                |   |                                    |   |          |       |         |
|--|--------------------------------|---|------------------------------------|---|----------|-------|---------|
| Sarasota County Residents and Businesses within 8 and 16 Hour Time to 1-Foot Flood Depth |                                |   |                                    |   |          |       |         |
| Account (Parcel ID)  | Owner Name                     | Owner Street Address                                  | Location Address                   | Land Use  | Township | Range | Section |
| 1126208434   | THEISEN JOHN F                 | 46991 HIDDEN RIVER CIR N, CANTON, MI 48188            | COLE CT, NORTH PORT, FL 34288      | Vacant Residential  | 39S      | 22E   | 23      |
| 1126208456   | NORTH PORT ROAD & DRAINAGE DIS | 4970 CITY HALL BLVD, NORTH PORT, FL 34286             | COLE CT, NORTH PORT, FL 34288      | Sewage disposal, solid waste, borrow pits, drainage reservoirs, waste land, marsh, sand dunes, swamps | 39S      | 22E   | 23      |
| 1126228521   | SRQ-TROPICAL LAND LLC          | 2025 LAKEWOOD RANCH BLVD STE 102, BRADENTON, FL 34211 | SARACA TER, NORTH PORT, FL 34288   | Vacant Commercial   | 39S      | 22E   | 23      |
| 1126228724   | JEAN-GILLES ANDREA M           | 1227 SWEET GUM DR, BRANDON, FL 33511                  | OLEANDER DR, NORTH PORT, FL 34288  | Vacant Commercial   | 39S      | 22E   | 23      |
| 1126228725   | SHUM THOMPSON H N              | 548 CHAUTAUQUA BLVD, PACIFIC PALISADES, CA 90272      | OLEANDER DR, NORTH PORT, FL 34288  | Vacant Commercial   | 39S      | 22E   | 23      |
| 1126229808   | MIDDLETON TONY                 | 1 STATION HILL, WASHFORD, SOMERSET, UNITED KINGDOM    | MITIS CT, NORTH PORT, FL 34288     | Vacant Commercial   | 39S      | 22E   | 23      |
| 1126229809   | PAWLAK GEORGE J                | 233 GROVE ST, EAST BERLIN, CT 6023                    | MITIS CT, NORTH PORT, FL 34288     | Vacant Commercial   | 39S      | 22E   | 23      |
| 1126229810   | PAWLAK ELIZABETH               | 233 GROVE ST, EAST BERLIN, CT 6023                    | MITIS CT, NORTH PORT, FL 34288     | Vacant Commercial   | 39S      | 22E   | 23      |
| 1126229811   | LATITUD NORTH PORT LLC         | 2929 SW 3RD AVE STE 320, MIAMI, FL 33129              | WHIPTREE CIR, NORTH PORT, FL 34288 | Vacant Commercial   | 39S      | 22E   | 23      |
| 1126229812   | HENRY LEIGHTON H               | 1750 SW 4TH AVE, MIAMI, FL 33129                      | WHIPTREE CIR, NORTH PORT, FL 34288 | Vacant Commercial   | 39S      | 22E   | 23      |
| 1126229813   | NORTH PORT LOTS AND REAL PROPE | 8014 SW 135TH STREET RD, OCALA, FL 34473              | WHIPTREE CIR, NORTH PORT, FL 34288 | Vacant Commercial   | 39S      | 22E   | 23      |
| 1126229814   | CECERE ALFRED A                | 24461 BUCKINGHAM WAY, PORT CHARLOTTE, FL 33980        | WHIPTREE CIR, NORTH PORT, FL 34288 | Vacant Commercial   | 39S      | 22E   | 23      |
| 1126229815   | BARTHOL KYLE R M               | 1750 SW 4TH AVE, MIAMI, FL 33129                      | WHIPTREE CIR, NORTH PORT, FL 34288 | Vacant Commercial   | 39S      | 22E   | 23      |
| 1126229816   | RAMIREZ DONIETIA AGUILAR       | 5641 MAUNA LOA BLVD # 206, SARASOTA, FL 34240         | WHIPTREE CIR, NORTH PORT, FL 34288 | Vacant Commercial   | 39S      | 22E   | 23      |
| 1126229817   | NORTH PORT ROAD & DRAINAGE DIS | 4970 CITY HALL BLVD, NORTH PORT, FL 34286             | WHIPTREE CIR, NORTH PORT, FL 34288 | Sewage disposal, solid waste, borrow pits, drainage reservoirs, waste land, marsh, sand dunes, swamps | 39S      | 22E   | 23      |
| 1126229901   | NORTH PORT ROAD & DRAINAGE DIS | 4970 CITY HALL BLVD, NORTH PORT, FL 34286             | KAMAIN RD, NORTH PORT, FL 34288    | Sewage disposal, solid waste, borrow pits, drainage reservoirs, waste land, marsh, sand dunes, swamps | 39S      | 22E   | 23      |
| 1126229902   | RAHIM, AHMAD Y ABDEL           | 6001 PALM PLACE LN APT 132, TAMPA, FL 33647           | KAMAIN RD, NORTH PORT, FL 34288    | Vacant Residential  | 39S      | 22E   | 23      |
| 1126229903   | KIM SOOK H                     | 56 LEONARD ST #18 AE, NEW YORK, NY 10013              | KAMAIN RD, NORTH PORT, FL 34288    | Vacant Residential  | 39S      | 22E   | 23      |
| 1126229904   | MAY LAWRENCE E                 | 10832 VISTA LOMAS DR, EL PASO, TX 79935               | KAMAIN RD, NORTH PORT, FL 34288    | Vacant Residential  | 39S      | 22E   | 23      |
| 1126229905   | NEW VISTA PROPERTIES INC       | 1750 SW 4TH AVE, MIAMI, FL 33129                      | KAMAIN RD, NORTH PORT, FL 34288    | Vacant Residential  | 39S      | 22E   | 23      |
| 1126229906   | NEW VISTA PROPERTIES INC       | 1750 SW 4TH AVE, MIAMI, FL 33129                      | KAMAIN RD, NORTH PORT, FL 34288    | Vacant Residential  | 39S      | 22E   | 23      |

| Table A-9 - Peace River Reservoir #2 Maximum Reservoir Level Dam Breach                  |                                |  |                                      |  |          |       |         |
|--|--------------------------------|--|--------------------------------------|--|----------|-------|---------|
| Sarasota County Residents and Businesses within 8 and 16 Hour Time to 1-Foot Flood Depth |                                |  |                                      |  |          |       |         |
| Account (Parcel ID)  | Owner Name                     | Owner Street Address   | Location Address                     | Land Use   | Township | Range | Section |
| 1126229907   | DUBOSE QUINTON RECHE           | 14401 EDINBURGH MOOR DR,<br>WIMAUMA, FL 33598                    | KAMAIN RD, NORTH PORT, FL 34288      | Vacant Residential   | 39S      | 22E   | 23      |
| 1126229908   | SIPOREN ZACHERY LOUIS          | 7993 HYDE PARK AVE, NORTH PORT, FL<br>34287                      | KAMAIN RD, NORTH PORT, FL 34288      | Vacant Residential   | 39S      | 22E   | 23      |
| 1126229909   | SALONEN ANGIE                  | 1759 MACKENZIE BEACH AVE, SHUNIAH,<br>ON                         | KAMAIN RD, NORTH PORT, FL 34288      | Vacant Residential   | 39S      | 22E   | 23      |
| 1126229910   | LOUIS ERNSO J                  | RUE M LATORTUE (DELMAS 48) 222, HT6<br>113 PORT-AU-PRINCE, HAITI | DANA CT, NORTH PORT, FL 34288        | Vacant Residential   | 39S      | 22E   | 23      |
| 1126229911   | CURET JOSE L                   | 1305 24TH ST E, PALMETTO, FL 34221                               | DANA CT, NORTH PORT, FL 34288        | Vacant Residential   | 39S      | 22E   | 23      |
| 1126229912   | NORTH PORT ROAD & DRAINAGE DIS | 4970 CITY HALL BLVD, NORTH PORT, FL<br>34286                     | DANA CT, NORTH PORT, FL 34288        | Sewage disposal, solid waste,<br>borrow pits, drainage reservoirs,<br>waste land, marsh, sand dunes,<br>swamps | 39S      | 22E   | 23      |
| 1126229913   | JABOUR GEORGE                  | 140 PLEASANT VALLEY ST, METHUEN,<br>MA 1844                      | DANA CT, NORTH PORT, FL 34288        | Vacant Residential   | 39S      | 22E   | 23      |
| 1126229914   | RUSSILLO CONCETTA C            | 51 SANDY POINT DRIVE, LAKE<br>HOPATCONG, NJ 7849                 | DANA CT, NORTH PORT, FL 34288        | Vacant Residential   | 39S      | 22E   | 23      |
| 1126230001   | ZARBA CHARLES R                | 17 THOREAU CIR, BEVERLY, MA 1915                                 | CHINABOX ST, NORTH PORT, FL<br>34288 | Vacant Residential   | 39S      | 22E   | 23      |
| 1126230002   | ZARBA CHARLES R                | 17 THOREAU CIR, BEVERLY, MA 1915                                 | FANCHER TER, NORTH PORT, FL<br>34288 | Vacant Residential   | 39S      | 22E   | 23      |
| 1126230003   | GOVIND ROOPAN                  | 1221 SHAKESPEARE AVE, BRONX, NY<br>10452                         | FANCHER TER, NORTH PORT, FL<br>34288 | Vacant Residential   | 39S      | 22E   | 23      |
| 1126230004   | B&L NORTH PORT LLC             | 829 SHORE DR, BOYNTON BEACH, FL<br>33435                         | FANCHER TER, NORTH PORT, FL<br>34288 | Vacant Residential   | 39S      | 22E   | 23      |
| 1126230029   | NEW VISTA PROPERTIES INC       | 1750 SW 4TH AVE, MIAMI, FL 33129                                 | KAMAIN RD, NORTH PORT, FL 34288      | Vacant Residential   | 39S      | 22E   | 23      |
| 1126230030   | WP RE VENTURES 1 LLC           | 166 W WASHINGTON ST STE 730,<br>CHICAGO, IL 60602                | KAMAIN RD, NORTH PORT, FL 34288      | Vacant Residential   | 39S      | 22E   | 23      |
| 1126230031   | WINDER VI LLC                  | 18305 BISCAYNE BLVD STE 400,<br>AVENTURA, FL 33160               | KAMAIN RD, NORTH PORT, FL 34288      | Vacant Residential   | 39S      | 22E   | 23      |
| 1126230032   | HARCHENKO LUDMILA              | 2632 EAST 21ST ST APT 1A, BROOKLYN,<br>NY 11235                  | KAMAIN RD, NORTH PORT, FL 34288      | Vacant Residential   | 39S      | 22E   | 23      |
| 1126230033   | EGGLETON ROBERT                | 14 RAYBURN MEADOWS, ORANGEVILLE,<br>ON                           | KAMAIN RD, NORTH PORT, FL 34288      | Vacant Residential   | 39S      | 22E   | 23      |
| 1126230034   | GOLD COAST FUNDING LLC         | 8273 VILLA GRANDE CT, SARASOTA, FL<br>34243                      | KAMAIN RD, NORTH PORT, FL 34288      | Vacant Residential   | 39S      | 22E   | 23      |
| 1126230035   | NEW VISTA PROPERTIES INC       | 1750 SW 4TH AVE, MIAMI, FL 33129                                 | KAMAIN RD, NORTH PORT, FL 34288      | Vacant Residential   | 39S      | 22E   | 23      |
| 1126230036   | NEW VISTA PROPERTIES INC       | 1750 SW 4TH AVE, MIAMI, FL 33129                                 | KAMAIN RD, NORTH PORT, FL 34288      | Vacant Residential   | 39S      | 22E   | 23      |
| 1126230037   | LELLOUCHE MARC V               | AVE CAMPAGNE BERGER, MARSEILLE<br>13009, FRANCE                  | KAMAIN RD, NORTH PORT, FL 34288      | Vacant Residential   | 39S      | 22E   | 23      |
| 1126232501   | CLARKE JOZEF CHAMBERLAIN LEYLA | 24 NORMAN ST, PORT CHARLOTTE, FL<br>33954                        | GUIANA AVE, NORTH PORT, FL<br>34288  | Vacant Residential   | 39S      | 22E   | 23      |



**Table A-9 - Peace River Reservoir #2 Maximum Reservoir Level Dam Breach**

**Sarasota County Residents and Businesses within 8 and 16 Hour Time to 1-Foot Flood Depth**

| Account (Parcel ID) | Owner Name                  | Owner Street Address                           | Location Address                  | Land Use           | Township | Range | Section |
|---------------------|-----------------------------|--|-----------------------------------|--------------------|----------|-------|---------|
| 1126232502          | FARHADTOOSKI MOHAMMAD       | 708 NW 47TH ST, POMPANO BEACH, FL 33064        | LANGLAIS DR, NORTH PORT, FL 34288 | Vacant Residential | 39S      | 22E   | 23      |
| 1126232503          | CORNWELL DIANE              | 103 CENTRAL CT, PEWEE VALLEY, KY 40056         | LANGLAIS DR, NORTH PORT, FL 34288 | Vacant Residential | 39S      | 22E   | 23      |
| 1126232504          | MUNAR IVERIO                | 8530 STEVENS AVE S, BLOOMINGTON, MN 55420      | LANGLAIS DR, NORTH PORT, FL 34288 | Vacant Residential | 39S      | 22E   | 23      |
| 1126232542          | B&L NORTH PORT LLC          | 829 SHORE DR, BOYNTON BEACH, FL 33435          | BIGNAY RD, NORTH PORT, FL 34288   | Vacant Residential | 39S      | 22E   | 23      |
| 1126232543          | B&L NORTH PORT LLC          | 829 SHORE DR, BOYNTON BEACH, FL 33435          | BIGNAY RD, NORTH PORT, FL 34288   | Vacant Residential | 39S      | 22E   | 23      |
| 1126232544          | HARRIS CHARLES W            | 108 CENTRAL AVE, AYER, MA 1432                 | BIGNAY RD, NORTH PORT, FL 34288   | Vacant Residential | 39S      | 22E   | 23      |
| 1126232545          | UNME INVESTORS LLC          | 6046 FM 2920 # 711, SPRING, TX 77379           | BIGNAY RD, NORTH PORT, FL 34288   | Vacant Residential | 39S      | 22E   | 23      |
| 1126232546          | B&L NORTH PORT LLC          | 829 SHORE DR, BOYNTON BEACH, FL 33435          | BIGNAY RD, NORTH PORT, FL 34288   | Vacant Residential | 39S      | 22E   | 23      |
| 1126232547          | FERGUSON DOUG               | 254 ASH SWAMP RD, NEWMARKET, NH 3857           | GUIANA AVE, NORTH PORT, FL 34288  | Vacant Residential | 39S      | 22E   | 23      |
| 1126232601          | WONG KING                   | 2392 N EUCLID AVE, UPLAND, CA 91784            | GUIANA AVE, NORTH PORT, FL 34288  | Vacant Residential | 39S      | 22E   | 23      |
| 1126232602          | HODGES PATRICIA A M         | 341 VINCENT DR, AYR, ON                        | BIGNAY RD, NORTH PORT, FL 34288   | Vacant Residential | 39S      | 22E   | 23      |
| 1126232603          | TINKER MONSIEUR (TTEE)      | 5127 FOREST DALE DR, LAKE WORTH, FL 33449      | BIGNAY RD, NORTH PORT, FL 34288   | Vacant Residential | 39S      | 22E   | 23      |
| 1126232604          | GOEBEL DONALD D             | 1211 N WILLIAM ST, JOLIET, IL 60435            | BIGNAY RD, NORTH PORT, FL 34288   | Vacant Residential | 39S      | 22E   | 23      |
| 1126232605          | BAKER RICHARD               | 2905 BILLINGHAM DR, LAND O LAKES, FL 34639     | BIGNAY RD, NORTH PORT, FL 34288   | Vacant Residential | 39S      | 22E   | 23      |
| 1126232606          | HENDRICKSON MICHAEL P       | 3519 COHANSEY ST, SHOREVIEW, MN 55126          | BIGNAY RD, NORTH PORT, FL 34288   | Vacant Residential | 39S      | 22E   | 23      |
| 1126232607          | MOLNAR HELENA               | 4153 LONGWELL LN, NORTH PORT, FL 34286         | BIGNAY RD, NORTH PORT, FL 34288   | Vacant Residential | 39S      | 22E   | 23      |
| 1126232635          | MARQUEZ CARLOTA             | 225 NE 23RD ST APT 314, MIAMI, FL 33137        | BROLLY ST, NORTH PORT, FL 34288   | Vacant Residential | 39S      | 22E   | 23      |
| 1126232636          | OLAZO SOLEDAD               | 19 LUCILLE CT, PISCATAWAY, NJ 8854             | BROLLY ST, NORTH PORT, FL 34288   | Vacant Residential | 39S      | 22E   | 23      |
| 1126232637          | KITTIVIRIYA SIRIPUNT        | 21W559 KENSINGTON RD, GLEN ELLYN, IL 60137     | BROLLY ST, NORTH PORT, FL 34288   | Vacant Residential | 39S      | 22E   | 23      |
| 1126232638          | MCINTOSH J MARK             | 6525 WHITE BLOSSOM CIR, JACKSONVILLE, FL 32258 | BROLLY ST, NORTH PORT, FL 34288   | Vacant Residential | 39S      | 22E   | 23      |
| 1126232639          | SANTOS JUAN                 | 196 JOSE B SUDO ST, YONA, GU 96915             | BROLLY ST, NORTH PORT, FL 34288   | Vacant Residential | 39S      | 22E   | 23      |
| 1126232640          | MASHINGAIDZE SANDRAH        | 18 LEE CENTRE DR PH302, SCARBOROUGH, ON        | GUIANA AVE, NORTH PORT, FL 34288  | Vacant Residential | 39S      | 22E   | 23      |
| 1126232701          | BESSETTE II G LEO (CO-TTEE) | 3335 HORSESHOE BEND CT, LONGWOOD, FL 32779     | BROLLY ST, NORTH PORT, FL 34288   | Vacant Residential | 39S      | 22E   | 23      |

| Table A-9 - Peace River Reservoir #2 Maximum Reservoir Level Dam Breach                  |                               |  |                                   |                    |          |       |         |
|--|-------------------------------|--|-----------------------------------|--------------------|----------|-------|---------|
| Sarasota County Residents and Businesses within 8 and 16 Hour Time to 1-Foot Flood Depth |                               |  |                                   |                    |          |       |         |
| Account (Parcel ID)  | Owner Name                    | Owner Street Address                             | Location Address                  | Land Use           | Township | Range | Section |
| 1126232702   | GOGUEN ELEANOR F              | 96 COUNTRY SQUIRE RD, UXBRIDGE, MA 1569          | BROLLY ST, NORTH PORT, FL 34288   | Vacant Residential | 39S      | 22E   | 23      |
| 1126232703   | BRAVO THERESITA J             | 663 SHETANI PL, MISSISSAUGA, ON                  | BROLLY ST, NORTH PORT, FL 34288   | Vacant Residential | 39S      | 22E   | 23      |
| 1126232704   | WORM LAURA A                  | 19450 281ST AVE, BELLE PLAINE, MN 56011          | BROLLY ST, NORTH PORT, FL 34288   | Vacant Residential | 39S      | 22E   | 23      |
| 1126232732   | SENECAL JEFFREY A (TTEE)      | 68 PHEASANT COVE CIR, YARMOUTH PORT, MA 2675     | BREADNUT ST, NORTH PORT, FL 34288 | Vacant Residential | 39S      | 22E   | 23      |
| 1126232733   | NOOR WASEEM                   | 61-55 JUNCTION BLVD APT 26K, REGO PARK, NY 11374 | GUIANA AVE, NORTH PORT, FL 34288  | Vacant Residential | 39S      | 22E   | 23      |
| 1126233001   | HEATH DEREK                   | 8240 E 1ST AVE # 4, MESA, AZ 85208               | BIGNAY RD, NORTH PORT, FL 34288   | Vacant Residential | 39S      | 22E   | 23      |
| 1126233002   | TRUONG DAVID                  | 5805 SW 87TH TER, COOPER CITY, FL 33328          | GUIANA AVE, NORTH PORT, FL 34288  | Vacant Residential | 39S      | 22E   | 23      |
| 1126233003   | MILLINGTON WESLEY I           | 1504 REMSEN AVE, BROOKLYN, NY 11236              | GUIANA AVE, NORTH PORT, FL 34288  | Vacant Residential | 39S      | 22E   | 23      |
| 1126233004   | RAHMING VERONICA              | 15801 NW 18TH CT, OPA LOCKA, FL 33054            | GUIANA AVE, NORTH PORT, FL 34288  | Vacant Residential | 39S      | 22E   | 23      |
| 1126233005   | HUDDLESTON LEE                | 3852 N SPRINGBRANCH AVE, SPRINGFIELD, MO 65803   | GUIANA AVE, NORTH PORT, FL 34288  | Vacant Residential | 39S      | 22E   | 23      |
| 1126233006   | CHASE CALVIN E                | 4716 SW 19TH PL, CAPE CORAL, FL 33914            | GUIANA AVE, NORTH PORT, FL 34288  | Vacant Residential | 39S      | 22E   | 23      |
| 1126233007   | BORJA ILDA                    | 1750 SW 4TH AVE, MIAMI, FL 33129                 | GUIANA AVE, NORTH PORT, FL 34288  | Vacant Residential | 39S      | 22E   | 23      |
| 1126233008   | PARMAR KIRPAL                 | 3660 EVERGLADES BLVD N, NAPLES, FL 34120         | GUIANA AVE, NORTH PORT, FL 34288  | Vacant Residential | 39S      | 22E   | 23      |
| 1126233009   | PARMAR RAVIINDER S            | 3660 EVERGLADES BLVD N, NAPLES, FL 34120         | GUIANA AVE, NORTH PORT, FL 34288  | Vacant Residential | 39S      | 22E   | 23      |
| 1126233019   | SW FL CONSOLIDATED INVESTMENT | 16078 WATERLEAF LN, FORT MYERS, FL 33908         | CHINABOX ST, NORTH PORT, FL 34288 | Vacant Residential | 39S      | 22E   | 23      |
| 1126233020   | MENDOZA LAEL T                | 1049 SPRING MILL DR, HOFFMAN ESTATES, IL 60169   | CHINABOX ST, NORTH PORT, FL 34288 | Vacant Residential | 39S      | 22E   | 23      |
| 1126233021   | CASTILLO ANTHONY L            | 1870 PIERCE RD, HOFFMAN ESTATES, IL 60169        | CHINABOX ST, NORTH PORT, FL 34288 | Vacant Residential | 39S      | 22E   | 23      |
| 1126233022   | TASIA VERVENIOTIS TRUST       | 411 WOODGATE CT, WILLOWBROOK, IL 60527           | CHINABOX ST, NORTH PORT, FL 34288 | Vacant Residential | 39S      | 22E   | 23      |
| 1126233023   | TASIA VERVENIOTIS TRUST       | 411 WOODGATE CT, WILLOWBROOK, IL 60527           | CHINABOX ST, NORTH PORT, FL 34288 | Vacant Residential | 39S      | 22E   | 23      |
| 1126233024   | BELTON GERALD R               | 17 KNOWLES ST, LINCOLN, RI 2865                  | KAMAIN RD, NORTH PORT, FL 34288   | Vacant Residential | 39S      | 22E   | 23      |
| 1126233025   | SHUM DANIEL T                 | 49 VRADENBERG DR, SCARBOROUGH, ON                | KAMAIN RD, NORTH PORT, FL 34288   | Vacant Residential | 39S      | 22E   | 23      |
| 1126233026   | B&L NORTH PORT LLC            | 829 SHORE DR, BOYNTON BEACH, FL 33435            | DAHOON TER, NORTH PORT, FL 34288  | Vacant Residential | 39S      | 22E   | 23      |
| 1126233027   | NEW VISTA PROPERTIES INC      | 1750 SW 4TH AVE, MIAMI, FL 33129                 | DAHOON TER, NORTH PORT, FL 34288  | Vacant Residential | 39S      | 22E   | 23      |

**Table A-9 - Peace River Reservoir #2 Maximum Reservoir Level Dam Breach**

**Sarasota County Residents and Businesses within 8 and 16 Hour Time to 1-Foot Flood Depth**

| Account (Parcel ID) | Owner Name                     | Owner Street Address                        | Location Address                 | Land Use           | Township | Range | Section |
|---------------------|--------------------------------|---|----------------------------------|--------------------|----------|-------|---------|
| 1126233028          | WU YI EMILY                    | 1608 DODGE RD, EAST AMHERST, NY 14051       | DAHOON TER, NORTH PORT, FL 34288 | Vacant Residential | 39S      | 22E   | 23      |
| 1126233029          | B&L NORTH PORT LLC             | 829 SHORE DR, BOYNTON BEACH, FL 33435       | DAHOON TER, NORTH PORT, FL 34288 | Vacant Residential | 39S      | 22E   | 23      |
| 1126233030          | PUGLIANI SR CAROL A            | 2435 N NEVA AVE, CHICAGO, IL 60707          | DAHOON TER, NORTH PORT, FL 34288 | Vacant Residential | 39S      | 22E   | 23      |
| 1126233031          | JUST LORINDA L                 | 9732 ERIE AVE SW, BEACH CITY, OH 44608      | DAHOON TER, NORTH PORT, FL 34288 | Vacant Residential | 39S      | 22E   | 23      |
| 1126233032          | ASIRI FAISAL S                 | PO BOX 2919, 61321 ABHA, SAUDI ARABIA       | DAHOON TER, NORTH PORT, FL 34288 | Vacant Residential | 39S      | 22E   | 23      |
| 1126233033          | KENAWY AHMED H                 | 505 PARKWOOD DR, PANAMA CITY, FL 32405      | DAHOON TER, NORTH PORT, FL 34288 | Vacant Residential | 39S      | 22E   | 23      |
| 1126233034          | SUNCOAST PARTNERS INVESTMENTS  | 13375 MCGREGOR BLVD, FORT MYERS, FL 33919   | DAHOON TER, NORTH PORT, FL 34288 | Vacant Residential | 39S      | 22E   | 23      |
| 1126233035          | SUNCOAST PARTNERS INVESTMENTS  | 13375 MCGREGOR BLVD, FORT MYERS, FL 33919   | DAHOON TER, NORTH PORT, FL 34288 | Vacant Residential | 39S      | 22E   | 23      |
| 1126233036          | B&L NORTH PORT LLC             | 829 SHORE DR, BOYNTON BEACH, FL 33435       | DAHOON TER, NORTH PORT, FL 34288 | Vacant Residential | 39S      | 22E   | 23      |
| 1126233037          | JENKINS RICHARD C              | 4114 CALLAWAY DR, NICEVILLE, FL 32578       | DAHOON TER, NORTH PORT, FL 34288 | Vacant Residential | 39S      | 22E   | 23      |
| 1126233038          | KREJCI MATTHEW                 | 10215 WATERFORD AVE, ENGLEWOOD, FL 34224    | DAHOON TER, NORTH PORT, FL 34288 | Vacant Residential | 39S      | 22E   | 23      |
| 1126233039          | LEACOCK LORRAINE P             | 76 DIVISION AVE, BLUE POINT, NY 11715       | DAHOON TER, NORTH PORT, FL 34288 | Vacant Residential | 39S      | 22E   | 23      |
| 1126233040          | REINFELDS PAULS                | 14925 W ROCKLAND RD, LIBERTYVILLE, IL 60048 | DAHOON TER, NORTH PORT, FL 34288 | Vacant Residential | 39S      | 22E   | 23      |
| 1126233041          | NEW VISTA PROPERTIES INC       | 1750 SW 4TH AVE, MIAMI, FL 33129            | DAHOON TER, NORTH PORT, FL 34288 | Vacant Residential | 39S      | 22E   | 23      |
| 1126233042          | MARIETTA RICHARD               | 9921 WHITWORTH WAY, ELLICOTT CITY, MD 21042 | DAHOON TER, NORTH PORT, FL 34288 | Vacant Residential | 39S      | 22E   | 23      |
| 1126233043          | MARIETTA HAROLD                | 16467 79TH TER N, WEST PALM BEACH, FL 33418 | DAHOON TER, NORTH PORT, FL 34288 | Vacant Residential | 39S      | 22E   | 23      |
| 1126233101          | FARHADTOOSKI KHOSROW           | 6481 CATALINA LN, TAMARAC, FL 33321         | BIGNAY RD, NORTH PORT, FL 34288  | Vacant Residential | 39S      | 22E   | 23      |
| 1126233102          | FARHADTOOSKI KHOSROW           | 6481 CATALINA LN, TAMARAC, FL 33321         | DAHOON TER, NORTH PORT, FL 34288 | Vacant Residential | 39S      | 22E   | 23      |
| 1126233103          | NORTH PORT LOTS AND REAL PROPE | 8014 SW 135TH STREET RD, OCALA, FL 34473    | DAHOON TER, NORTH PORT, FL 34288 | Vacant Residential | 39S      | 22E   | 23      |
| 1126233104          | HUGHES CHARLES E JR            | 1061 S WAPELLO ST, NORTH PORT, FL 34286     | DAHOON TER, NORTH PORT, FL 34288 | Vacant Residential | 39S      | 22E   | 23      |
| 1126233105          | LEBATIQUE DOMINGO C            | 20 DWIGHT RD, WEST HARTFORD, CT 6110        | DAHOON TER, NORTH PORT, FL 34288 | Vacant Residential | 39S      | 22E   | 23      |
| 1126233106          | LOUIS NICHOLE                  | 1720 SE 1ST ST, CAPE CORAL, FL 33990        | DAHOON TER, NORTH PORT, FL 34288 | Vacant Residential | 39S      | 22E   | 23      |
| 1126233107          | GANTERT CHARLES R              | 636 PELICAN DR, FORT WALTON BEACH, FL 32548 | DAHOON TER, NORTH PORT, FL 34288 | Vacant Residential | 39S      | 22E   | 23      |

| Table A-9 - Peace River Reservoir #2 Maximum Reservoir Level Dam Breach                  |                                |   |                                  |                    |          |       |         |
|--|--------------------------------|---|----------------------------------|--------------------|----------|-------|---------|
| Sarasota County Residents and Businesses within 8 and 16 Hour Time to 1-Foot Flood Depth |                                |   |                                  |                    |          |       |         |
| Account (Parcel ID)  | Owner Name                     | Owner Street Address                            | Location Address                 | Land Use           | Township | Range | Section |
| 1126233108   | CASTILLA FERNANDO C            | 50 SKYLINE LAKES DR, RINGWOOD, NJ 7456          | DAHOON TER, NORTH PORT, FL 34288 | Vacant Residential | 39S      | 22E   | 23      |
| 1126233109   | ALLEGO MELQUIADITO             | 888 NW ZACK DR, LAKE CITY, FL 32055             | DAHOON TER, NORTH PORT, FL 34288 | Vacant Residential | 39S      | 22E   | 23      |
| 1126233110   | ANDREWS ROBERT M TTEE          | PO BOX 2831, SARASOTA, FL 34230                 | DAHOON TER, NORTH PORT, FL 34288 | Vacant Residential | 39S      | 22E   | 23      |
| 1126233111   | REYNOLDS MARKETING GROUP INC   | 2403 NW 49TH LN, BOCA RATON, FL 33431           | BIGNAY RD, NORTH PORT, FL 34288  | Vacant Residential | 39S      | 22E   | 23      |
| 1126233112   | TARPON IV LLC                  | 18305 BISCAYNE BLVD STE 400, AVENTURA, FL 33160 | BIGNAY RD, NORTH PORT, FL 34288  | Vacant Residential | 39S      | 22E   | 23      |
| 1126233113   | TARPON IV LLC                  | 18305 BISCAYNE BLVD STE 400, AVENTURA, FL 33160 | BIGNAY RD, NORTH PORT, FL 34288  | Vacant Residential | 39S      | 22E   | 23      |
| 1126233114   | BROOKS JR MACK F               | 7436 FLOYD DR, PENSACOLA, FL 32526              | BIGNAY RD, NORTH PORT, FL 34288  | Vacant Residential | 39S      | 22E   | 23      |
| 1126233115   | BROOKS JR MACK F               | 7436 FLOYD DR, PENSACOLA, FL 32526              | BIGNAY RD, NORTH PORT, FL 34288  | Vacant Residential | 39S      | 22E   | 23      |
| 1126233116   | DEL CARMEN CAMARA ELIZABETH    | 138-07 60TH AVE, FLUSHING, NY 11355             | BIGNAY RD, NORTH PORT, FL 34288  | Vacant Residential | 39S      | 22E   | 23      |
| 1126233117   | PEREZ HERIBERTO                | 21 TELLICHERRY ST, JERSEY CITY, NJ 7305         | BIGNAY RD, NORTH PORT, FL 34288  | Vacant Residential | 39S      | 22E   | 23      |
| 1126233118   | YATOS DIMTRIOS                 | 2900 N SAWYER #1, CHICAGO, IL 60618             | BIGNAY RD, NORTH PORT, FL 34288  | Vacant Residential | 39S      | 22E   | 23      |
| 1126233119   | YATOS DIMITRIOS                | 2900 N SAWYER #1, CHICAGO, IL 60618             | BIGNAY RD, NORTH PORT, FL 34288  | Vacant Residential | 39S      | 22E   | 23      |
| 1126233120   | MAIORANO CARMINE               | 243 W LINCOLN AVE, MOUNT VERNON, NY 10550       | BIGNAY RD, NORTH PORT, FL 34288  | Vacant Residential | 39S      | 22E   | 23      |
| 1126233201   | SW FLORIDA CONSOLIDATED INVEST | 16078 WATERLEAF LN, FORT MYERS, FL 33908        | BIGNAY RD, NORTH PORT, FL 34288  | Vacant Residential | 39S      | 22E   | 23      |
| 1126233202   | FELCYN BRENDA                  | 7470 INSPIRA CIRCLE UNIT 3309, NAPLES, FL 34113 | BIGNAY RD, NORTH PORT, FL 34288  | Vacant Residential | 39S      | 22E   | 23      |
| 1126233203   | SHEPHARD ROBERT G (TTEE)       | 7207 CIRCLE DR, ROHNERT PARK, CA 94928          | BIGNAY RD, NORTH PORT, FL 34288  | Vacant Residential | 39S      | 22E   | 23      |
| 1126233204   | ROBERT AND KUMIKO SHEPHARD 200 | 7207 CIRCLE DR, ROHNERT PARK, CA 94928          | BIGNAY RD, NORTH PORT, FL 34288  | Vacant Residential | 39S      | 22E   | 23      |
| 1126233205   | PENA ANTONIO S                 | 50 MAGNOLIA AVE, KEARNY, NJ 7032                | BIGNAY RD, NORTH PORT, FL 34288  | Vacant Residential | 39S      | 22E   | 23      |
| 1126233206   | COMIAN XIV TAX LIEN FUND LLC   | 700 RTE 130 N STE 101, CINNAMINSON, NJ 8077     | BIGNAY RD, NORTH PORT, FL 34288  | Vacant Residential | 39S      | 22E   | 23      |
| 1126233207   | KARTER JAMES B                 | 540 S HEATHWOOD DR, MARCO ISLAND, FL 34145      | BIGNAY RD, NORTH PORT, FL 34288  | Vacant Residential | 39S      | 22E   | 23      |
| 1126233208   | CONANAN AMADO E                | 35 JEFFERSON AVE, VALLEY STREAM, NY 11580       | BIGNAY RD, NORTH PORT, FL 34288  | Vacant Residential | 39S      | 22E   | 23      |
| 1126233209   | LUGANOB MARJORIE B             | 7364 E CASCADA CIR, TUCSON, AZ 85715            | BIGNAY RD, NORTH PORT, FL 34288  | Vacant Residential | 39S      | 22E   | 23      |
| 1126233211   | PAYNE LINDA C                  | 1235 GRAND CONCOURSE APT 414, BRONX, NY 10452   | BIGNAY RD, NORTH PORT, FL 34288  | Vacant Residential | 39S      | 22E   | 23      |

**Table A-9 - Peace River Reservoir #2 Maximum Reservoir Level Dam Breach**

**Sarasota County Residents and Businesses within 8 and 16 Hour Time to 1-Foot Flood Depth**

| Account (Parcel ID) | Owner Name                     | Owner Street Address                                   | Location Address                  | Land Use           | Township | Range | Section |
|---------------------|--------------------------------|--|-----------------------------------|--------------------|----------|-------|---------|
| 1126233212          | PARSONS RICHARD                | 110 PECKHAM ST SW, PORT CHARLOTTE, FL 33952            | BIGNAY RD, NORTH PORT, FL 34288   | Vacant Residential | 39S      | 22E   | 23      |
| 1126233214          | ARRASTIA NANCY                 | 1750 SW 4TH AVE, MIAMI, FL 33129                       | BIGNAY RD, NORTH PORT, FL 34288   | Vacant Residential | 39S      | 22E   | 23      |
| 1126233215          | COGAN JR EDWIN L               | PO BOX 1051, RAINIER, WA 98576                         | BIGNAY RD, NORTH PORT, FL 34288   | Vacant Residential | 39S      | 22E   | 23      |
| 1126233216          | RIBINSKAS ARTURAS              | 261 UNION ST, WEST SPRINGFIELD, MA 1089                | BIGNAY RD, NORTH PORT, FL 34288   | Vacant Residential | 39S      | 22E   | 23      |
| 1126233217          | ROTHELL FAMILY REVOCABLE TRUST | 7930 NILE RIVER RD, WEST PALM BEACH, FL 33411          | BIGNAY RD, NORTH PORT, FL 34288   | Vacant Residential | 39S      | 22E   | 23      |
| 1126233218          | BUILDERS LOTS LLC              | 8437 TUTTLE AVE STE 407, SARASOTA, FL 34243            | BIGNAY RD, NORTH PORT, FL 34288   | Vacant Residential | 39S      | 22E   | 23      |
| 1126233219          | ALTHEIDE RICHARD S             | 5101 LAKE RIDGE DR, QUINCY, IL 62305                   | BIGNAY RD, NORTH PORT, FL 34288   | Vacant Residential | 39S      | 22E   | 23      |
| 1126233220          | ALTHEIDE RICHARD               | 5101 LAKE RIDGE DR, QUINCY, IL 62305                   | DAHON TER, NORTH PORT, FL 34288   | Vacant Residential | 39S      | 22E   | 23      |
| 1126233221          | ST PHARD LUDLEY G E            | 1227 DEGENER AVE, ELMHURST, IL 60126                   | KAMAIN RD, NORTH PORT, FL 34288   | Vacant Residential | 39S      | 22E   | 23      |
| 1126233222          | CATZMAN GASTON DANIEL          | PAREJA 3489 (5A), C1419GUA BUENOS AIRES, ARGENTINA     | KAMAIN RD, NORTH PORT, FL 34288   | Vacant Residential | 39S      | 22E   | 23      |
| 1126233223          | B&L NORTH PORT LLC             | 829 SHORE DR, BOYNTON BEACH, FL 33435                  | KAMAIN RD, NORTH PORT, FL 34288   | Vacant Residential | 39S      | 22E   | 23      |
| 1126233224          | ALVAREZ OBDULIO                | 4 NAPOLEON ST, NEWARK, NJ 7105                         | KAMAIN RD, NORTH PORT, FL 34288   | Vacant Residential | 39S      | 22E   | 23      |
| 1126233225          | OSSO GIOVANNI F                | 850 BRONX RIVER RD, BRONXVILLE, NY 10708               | KAMAIN RD, NORTH PORT, FL 34288   | Vacant Residential | 39S      | 22E   | 23      |
| 1126233226          | NEW VISTA PROPERTIES INC       | 1750 SW 4TH AVE, MIAMI, FL 33129                       | KAMAIN RD, NORTH PORT, FL 34288   | Vacant Residential | 39S      | 22E   | 23      |
| 1126233227          | DEL CARMEN CAMARA ELIZABETH    | 138-07 60TH AVE, FLUSHING, NY 11355                    | KAMAIN RD, NORTH PORT, FL 34288   | Vacant Residential | 39S      | 22E   | 23      |
| 1126233228          | EDDINS JR JAMES                | 1900 WEST REDLANDS BLVD UNIT 12106, REDLANDS, CA 92373 | KAMAIN RD, NORTH PORT, FL 34288   | Vacant Residential | 39S      | 22E   | 23      |
| 1126233229          | CROCKETT RAMON G               | 1705 S AVENUE B, PORTALES, NM 88130                    | KAMAIN RD, NORTH PORT, FL 34288   | Vacant Residential | 39S      | 22E   | 23      |
| 1126233230          | ADAMS GERALD                   | 6910 ROYAL PALM BEACH BLVD, ROYAL PALM BEACH, FL 33412 | KAMAIN RD, NORTH PORT, FL 34288   | Vacant Residential | 39S      | 22E   | 23      |
| 1126233231          | MILOSAV SLOBODAN               | 23516 20TH AVE W, BOTHELL, WA 98021                    | KAMAIN RD, NORTH PORT, FL 34288   | Vacant Residential | 39S      | 22E   | 23      |
| 1126233232          | RATTIGAN WILFRED S             | PO BOX 593, HANOVER, MD 21076                          | KAMAIN RD, NORTH PORT, FL 34288   | Vacant Residential | 39S      | 22E   | 23      |
| 1126233233          | LERIE JOSEPH                   | 105 JACARANDA BLVD, VENICE, FL 34292                   | KAMAIN RD, NORTH PORT, FL 34288   | Vacant Residential | 39S      | 22E   | 23      |
| 1126233234          | NEW VISTA PROPERTIES INC       | 1750 SW 4TH AVE, MIAMI, FL 33129                       | KAMAIN RD, NORTH PORT, FL 34288   | Vacant Residential | 39S      | 22E   | 23      |
| 1126233235          | DI BELLA MARY D                | 22 MARSHALL ST, REVERE, MA 2151                        | LANGLAIS DR, NORTH PORT, FL 34288 | Vacant Residential | 39S      | 22E   | 23      |

| Table A-9 - Peace River Reservoir #2 Maximum Reservoir Level Dam Breach                  |                                |  |                                   |   |          |       |         |
|--|--------------------------------|--|-----------------------------------|---|----------|-------|---------|
| Sarasota County Residents and Businesses within 8 and 16 Hour Time to 1-Foot Flood Depth |                                |  |                                   |   |          |       |         |
| Account (Parcel ID)  | Owner Name                     | Owner Street Address                               | Location Address                  | Land Use  | Township | Range | Section |
| 1126233236   | ARISTILDE JOSEPH               | 3420 PORT CHARLOTTE BLVD, PORT CHARLOTTE, FL 33952 | LANGLAIS DR, NORTH PORT, FL 34288 | Vacant Residential  | 39S      | 22E   | 23      |
| 1126233237   | BATTLE CHARLES P JR            | 5255 JOANNA PL, PACE, FL 32571                     | LANGLAIS DR, NORTH PORT, FL 34288 | Vacant Residential  | 39S      | 22E   | 23      |
| 1126233238   | OSSO GIOVANNI F                | 850 BRONX RIVER RD, BRONXVILLE, NY 10708           | LANGLAIS DR, NORTH PORT, FL 34288 | Vacant Residential  | 39S      | 22E   | 23      |
| 1126233239   | GUARNIZO FERNANDO V            | 162 RIVERVIEW AVE, NORTH ARLINGTON, NJ 7031        | LANGLAIS DR, NORTH PORT, FL 34288 | Vacant Residential  | 39S      | 22E   | 23      |
| 1126233240   | JURCHUK MARY L                 | 5888 SPRING CREEK RD, WILLIAMSTOWN, ON             | LANGLAIS DR, NORTH PORT, FL 34288 | Vacant Residential  | 39S      | 22E   | 23      |
| 1126233241   | CASTILLO SANDRA J              | 162 RIVERVIEW AVE, NORTH ARLINGTON, NJ 7031        | LANGLAIS DR, NORTH PORT, FL 34288 | Vacant Residential  | 39S      | 22E   | 23      |
| 1126233242   | WEST PIONEER DEVELOPMENT CORP  | 7301 178TH ST, FLUSHING, NY 11366                  | LANGLAIS DR, NORTH PORT, FL 34288 | Vacant Residential  | 39S      | 22E   | 23      |
| 1126233243   | ZELENAK DELORES F              | 39 HORNE WAY, MILLBURY, MA 1527                    | LANGLAIS DR, NORTH PORT, FL 34288 | Vacant Residential  | 39S      | 22E   | 23      |
| 1126233244   | ZELENAK DELORES F              | 39 HORNE WAY, MILLBURY, MA 1527                    | LANGLAIS DR, NORTH PORT, FL 34288 | Vacant Residential  | 39S      | 22E   | 23      |
| 1126233301   | NORTH PORT ROAD & DRAINAGE DIS | 4970 CITY HALL BLVD, NORTH PORT, FL 34286          | LANGLAIS DR, NORTH PORT, FL 34288 | Sewage disposal, solid waste, borrow pits, drainage reservoirs, waste land, marsh, sand dunes, swamps | 39S      | 22E   | 23      |
| 1126233302   | NORTH PORT ROAD & DRAINAGE DIS | 4970 CITY HALL BLVD, NORTH PORT, FL 34286          | LANGLAIS DR, NORTH PORT, FL 34288 | Sewage disposal, solid waste, borrow pits, drainage reservoirs, waste land, marsh, sand dunes, swamps | 39S      | 22E   | 23      |
| 1126233303   | NEW VISTA PROPERTIES INC       | 1750 SW 4TH AVE, MIAMI, FL 33129                   | LANGLAIS DR, NORTH PORT, FL 34288 | Vacant Residential  | 39S      | 22E   | 23      |
| 1126233304   | NEW VISTA PROPERTIES INC       | 1750 SW 4TH AVE, MIAMI, FL 33129                   | LANGLAIS DR, NORTH PORT, FL 34288 | Vacant Residential  | 39S      | 22E   | 23      |
| 1126233305   | NEW VISTA PROPERTIES INC       | 1750 SW 4TH AVE, MIAMI, FL 33129                   | LANGLAIS DR, NORTH PORT, FL 34288 | Vacant Residential  | 39S      | 22E   | 23      |
| 1126233306   | NEW VISTA PROPERTIES INC       | 1750 SW 4TH AVE, MIAMI, FL 33129                   | LANGLAIS DR, NORTH PORT, FL 34288 | Vacant Residential  | 39S      | 22E   | 23      |
| 1126233307   | NEW VISTA PROPERTIES INC       | 1750 SW 4TH AVE, MIAMI, FL 33129                   | LANGLAIS DR, NORTH PORT, FL 34288 | Vacant Residential  | 39S      | 22E   | 23      |
| 1126233308   | NEW VISTA PROPERTIES INC       | 1750 SW 4TH AVE, MIAMI, FL 33129                   | LANGLAIS DR, NORTH PORT, FL 34288 | Vacant Residential  | 39S      | 22E   | 23      |
| 1126233309   | NEW VISTA PROPERTIES INC       | 1750 SW 4TH AVE, MIAMI, FL 33129                   | LANGLAIS DR, NORTH PORT, FL 34288 | Vacant Residential  | 39S      | 22E   | 23      |
| 1126233310   | NEW VISTA PROPERTIES INC       | 1750 SW 4TH AVE, MIAMI, FL 33129                   | LANGLAIS DR, NORTH PORT, FL 34288 | Vacant Residential  | 39S      | 22E   | 23      |
| 1126233311   | NEW VISTA PROPERTIES INC       | 1750 SW 4TH AVE, MIAMI, FL 33129                   | LANGLAIS DR, NORTH PORT, FL 34288 | Vacant Residential  | 39S      | 22E   | 23      |
| 1126233312   | NEW VISTA PROPERTIES INC       | 1750 SW 4TH AVE, MIAMI, FL 33129                   | LANGLAIS DR, NORTH PORT, FL 34288 | Vacant Residential  | 39S      | 22E   | 23      |

| Table A-9 - Peace River Reservoir #2 Maximum Reservoir Level Dam Breach                  |                                |   |                                   |   |          |       |         |
|--|--------------------------------|---|-----------------------------------|---|----------|-------|---------|
| Sarasota County Residents and Businesses within 8 and 16 Hour Time to 1-Foot Flood Depth |                                |   |                                   |   |          |       |         |
| Account (Parcel ID)  | Owner Name                     | Owner Street Address                                  | Location Address                  | Land Use  | Township | Range | Section |
| 1126233313   | NEW VISTA PROPERTIES INC       | 1750 SW 4TH AVE, MIAMI, FL 33129                      | LANGLAIS DR, NORTH PORT, FL 34288 | Vacant Residential  | 39S      | 22E   | 23      |
| 1126233314   | NEW VISTA PROPERTIES INC       | 1750 SW 4TH AVE, MIAMI, FL 33129                      | LANGLAIS DR, NORTH PORT, FL 34288 | Vacant Residential  | 39S      | 22E   | 23      |
| 1126233315   | NEW VISTA PROPERTIES INC       | 1750 SW 4TH AVE, MIAMI, FL 33129                      | LANGLAIS DR, NORTH PORT, FL 34288 | Vacant Residential  | 39S      | 22E   | 23      |
| 1126233316   | NEW VISTA PROPERTIES INC       | 1750 SW 4TH AVE, MIAMI, FL 33129                      | LANGLAIS DR, NORTH PORT, FL 34288 | Vacant Residential  | 39S      | 22E   | 23      |
| 1126233317   | NEW VISTA PROPERTIES INC       | 1750 SW 4TH AVE, MIAMI, FL 33129                      | LANGLAIS DR, NORTH PORT, FL 34288 | Vacant Residential  | 39S      | 22E   | 22      |
| 1126233401   | MMC MIAMI MEAT CORP            | 4749 NW 103 AVE BAY 13, FORT LAUDERDALE, FL 33351     | LANGLAIS DR, NORTH PORT, FL 34288 | Vacant Residential  | 39S      | 22E   | 23      |
| 1126233402   | KONIARZ EMIL B                 | TANGENSVINGEN 5, N-1450 NESODDTANGEN, NORWAY          | KAMAIN RD, NORTH PORT, FL 34288   | Vacant Residential  | 39S      | 22E   | 23      |
| 1126233403   | BEAUTIFUL SITES LLC            | 9548 SINGER CIRCLE, PORT CHARLOTTE, FL 33981          | KAMAIN RD, NORTH PORT, FL 34288   | Vacant Residential  | 39S      | 22E   | 23      |
| 1126233404   | NESS CARLENE A                 | 8200 HUMMINGBIRD WAY SW, ALEXANDRIA, MN 56308         | KAMAIN RD, NORTH PORT, FL 34288   | Vacant Residential  | 39S      | 22E   | 23      |
| 1126233405   | SOCHA WIKTOR                   | 13000 S MEADE AVE, PALOS HEIGHTS, IL 60463            | KAMAIN RD, NORTH PORT, FL 34288   | Vacant Residential  | 39S      | 22E   | 23      |
| 1126233406   | MT LAND VENTURES LLC           | 1936 BRUCE B DOWNS # 551, WESLEY CHAPEL, FL 33544     | KAMAIN RD, NORTH PORT, FL 34288   | Vacant Residential  | 39S      | 22E   | 23      |
| 1126233407   | HARRINGTON JOHN                | 117 LITTLE PLAINS RD, HUNTINGTON, NY 11743            | KAMAIN RD, NORTH PORT, FL 34288   | Vacant Residential  | 39S      | 22E   | 23      |
| 1126233408   | VERVE PROPERTIES LLC           | 420 LEXINGTON AVE STE 300, NEW YORK, NY 10017         | KAMAIN RD, NORTH PORT, FL 34288   | Vacant Residential  | 39S      | 22E   | 23      |
| 1126233409   | NEW VISTA PROPERTIES INC       | 1750 SW 4TH AVE, MIAMI, FL 33129                      | KAMAIN RD, NORTH PORT, FL 34288   | Vacant Residential  | 39S      | 22E   | 23      |
| 1126233410   | FISHER RONALD E                | 316 UPPER DRENNEN RD, NEW KENSINGTON, PA 15068        | KAMAIN RD, NORTH PORT, FL 34288   | Vacant Residential  | 39S      | 22E   | 23      |
| 1126233411   | MC ALLISTER KATHLEEN S         | 2073 OAK BEACH BLVD, SEBRING, FL 33875                | KAMAIN RD, NORTH PORT, FL 34288   | Vacant Residential  | 39S      | 22E   | 23      |
| 1126233412   | VISEDO ARTURO                  | 64 SANTA ROSA BVD, DONCASTER EAST VIC 3109, AUSTRALIA | KAMAIN RD, NORTH PORT, FL 34288   | Vacant Residential  | 39S      | 22E   | 23      |
| 1126233413   | PRICE ROBERT P                 | 316 CONTOUR DR, CHESHIRE, CT 6410                     | KAMAIN RD, NORTH PORT, FL 34288   | Vacant Residential  | 39S      | 22E   | 23      |
| 1126233414   | SWFLA LAND LLC                 | PO BOX 474, COLD SPRING HARBOR, NY 11724              | KAMAIN RD, NORTH PORT, FL 34288   | Vacant Residential  | 39S      | 22E   | 23      |
| 1126233415   | DAVIS MARVIN R                 | 5915 SW 21ST ST, HOLLYWOOD, FL 33023                  | KAMAIN RD, NORTH PORT, FL 34288   | Vacant Residential  | 39S      | 22E   | 23      |
| 1126233416   | WEST WOLVES LLC                | 1722 SHERIDAN ST # 217, HOLLYWOOD, FL 33020           | KAMAIN RD, NORTH PORT, FL 34288   | Vacant Residential  | 39S      | 22E   | 23      |
| 1126233417   | NORTH PORT ROAD & DRAINAGE DIS | 4970 CITY HALL BLVD, NORTH PORT, FL 34286             | KAMAIN RD, NORTH PORT, FL 34288   | Sewage disposal, solid waste, borrow pits, drainage reservoirs, waste land, marsh, sand dunes, swamps | 39S      | 22E   | 23      |

| Table A-9 - Peace River Reservoir #2 Maximum Reservoir Level Dam Breach                  |                                |   |                                      |   |          |       |         |
|--|--------------------------------|---|--------------------------------------|---|----------|-------|---------|
| Sarasota County Residents and Businesses within 8 and 16 Hour Time to 1-Foot Flood Depth |                                |   |                                      |   |          |       |         |
| Account (Parcel ID)  | Owner Name                     | Owner Street Address                                  | Location Address                     | Land Use  | Township | Range | Section |
| 1126233418   | NORTH PORT CITY OF             | 4970 CITY HALL BLVD, NORTH PORT, FL 34286             | LANGLAIS DR, NORTH PORT, FL 34288    | Sewage disposal, solid waste, borrow pits, drainage reservoirs, waste land, marsh, sand dunes, swamps | 39S      | 22E   | 23      |
| 1126233521   | NORTH PORT ROAD & DRAINAGE DIS | 4970 CITY HALL BLVD, NORTH PORT, FL 34286             | OLEANDER DR, NORTH PORT, FL 34288    | Sewage disposal, solid waste, borrow pits, drainage reservoirs, waste land, marsh, sand dunes, swamps | 39S      | 22E   | 23      |
| 1126233522   | SRQ-TROPICAL LAND LLC          | 2025 LAKEWOOD RANCH BLVD STE 102, BRADENTON, FL 34211 | CRABWOOD TER, NORTH PORT, FL 34288   | Vacant Residential  | 39S      | 22E   | 23      |
| 1126233523   | SRQ-TROPICAL LAND LLC          | 2025 LAKEWOOD RANCH BLVD STE 102, BRADENTON, FL 34211 | CRABWOOD TER, NORTH PORT, FL 34288   | Vacant Residential  | 39S      | 22E   | 23      |
| 1126233524   | SRQ-TROPICAL LAND LLC          | 2025 LAKEWOOD RANCH BLVD STE 102, BRADENTON, FL 34211 | CRABWOOD TER, NORTH PORT, FL 34288   | Vacant Residential  | 39S      | 22E   | 23      |
| 1126233525   | SRQ-TROPICAL LAND LLC          | 2025 LAKEWOOD RANCH BLVD STE 102, BRADENTON, FL 34211 | CRABWOOD TER, NORTH PORT, FL 34288   | Vacant Residential  | 39S      | 22E   | 23      |
| 1126233526   | SRQ-TROPICAL LAND LLC          | 2025 LAKEWOOD RANCH BLVD STE 102, BRADENTON, FL 34211 | CRABWOOD TER, NORTH PORT, FL 34288   | Vacant Residential  | 39S      | 22E   | 23      |
| 1126233527   | SRQ-TROPICAL LAND LLC          | 2025 LAKEWOOD RANCH BLVD STE 102, BRADENTON, FL 34211 | CASSAVA RD, NORTH PORT, FL 34288     | Vacant Residential  | 39S      | 22E   | 23      |
| 1126233528   | SRQ-TROPICAL LAND LLC          | 2025 LAKEWOOD RANCH BLVD STE 102, BRADENTON, FL 34211 | CRABWOOD TER, NORTH PORT, FL 34288   | Vacant Residential  | 39S      | 22E   | 23      |
| 1126233529   | SRQ-TROPICAL LAND LLC          | 2025 LAKEWOOD RANCH BLVD STE 102, BRADENTON, FL 34211 | CRABWOOD TER, NORTH PORT, FL 34288   | Vacant Residential  | 39S      | 22E   | 23      |
| 1126233530   | SRQ-TROPICAL LAND LLC          | 2025 LAKEWOOD RANCH BLVD STE 102, BRADENTON, FL 34211 | OLEANDER DR, NORTH PORT, FL 34288    | Vacant Residential  | 39S      | 22E   | 23      |
| 1126233531   | SRQ-TROPICAL LAND LLC          | 2025 LAKEWOOD RANCH BLVD STE 102, BRADENTON, FL 34211 | CASSAVA RD, NORTH PORT, FL 34288     | Vacant Residential  | 39S      | 22E   | 23      |
| 1126233532   | SRQ-TROPICAL LAND LLC          | 2025 LAKEWOOD RANCH BLVD STE 102, BRADENTON, FL 34211 | CASSAVA RD, NORTH PORT, FL 34288     | Vacant Residential  | 39S      | 22E   | 23      |
| 1126233533   | SRQ-TROPICAL LAND LLC          | 2025 LAKEWOOD RANCH BLVD STE 102, BRADENTON, FL 34211 | CASSAVA RD, NORTH PORT, FL 34288     | Vacant Residential  | 39S      | 22E   | 23      |
| 1126233534   | SRQ-TROPICAL LAND LLC          | 2025 LAKEWOOD RANCH BLVD STE 102, BRADENTON, FL 34211 | CASSAVA RD, NORTH PORT, FL 34288     | Vacant Residential  | 39S      | 22E   | 23      |
| 1126233535   | SRQ-TROPICAL LAND LLC          | 2025 LAKEWOOD RANCH BLVD STE 102, BRADENTON, FL 34211 | CASSAVA RD, NORTH PORT, FL 34288     | Vacant Residential  | 39S      | 22E   | 23      |
| 1126233536   | SRQ-TROPICAL LAND LLC          | 2025 LAKEWOOD RANCH BLVD STE 102, BRADENTON, FL 34211 | MARLBERRY RD, NORTH PORT, FL 34288   | Vacant Residential  | 39S      | 22E   | 23      |
| 1126233537   | SRQ-TROPICAL LAND LLC          | 2025 LAKEWOOD RANCH BLVD STE 102, BRADENTON, FL 34211 | MARLBERRY RD, NORTH PORT, FL 34288   | Vacant Residential  | 39S      | 22E   | 23      |
| 1126233538   | SRQ-TROPICAL LAND LLC          | 2025 LAKEWOOD RANCH BLVD STE 102, BRADENTON, FL 34211 | N YORKSHIRE ST, NORTH PORT, FL 34288 | Vacant Residential  | 39S      | 22E   | 23      |
| 1126233540   | SRQ-TROPICAL LAND LLC          | 2025 LAKEWOOD RANCH BLVD STE 102, BRADENTON, FL 34211 | MARLBERRY RD, NORTH PORT, FL 34288   | Vacant Residential  | 39S      | 22E   | 23      |
| 1126233541   | FRANK KUNIK FARMS INC          | 11261 BISHOP RD, SAINT CHARLES, MI 48655              | LANGLAIS DR, NORTH PORT, FL 34288    | Vacant Residential  | 39S      | 22E   | 23      |



| Table A-9 - Peace River Reservoir #2 Maximum Reservoir Level Dam Breach                  |                                |   |                                      |   |          |       |         |
|--|--------------------------------|---|--------------------------------------|---|----------|-------|---------|
| Sarasota County Residents and Businesses within 8 and 16 Hour Time to 1-Foot Flood Depth |                                |   |                                      |   |          |       |         |
| Account (Parcel ID)  | Owner Name                     | Owner Street Address                                  | Location Address                     | Land Use  | Township | Range | Section |
| 1126233542   | SRQ-TROPICAL LAND LLC          | 2025 LAKEWOOD RANCH BLVD STE 102, BRADENTON, FL 34211 | LANGLAIS DR, NORTH PORT, FL 34288    | Vacant Residential  | 39S      | 22E   | 23      |
| 1126233543   | WANDOLOSKI KEITH M             | CMR 460 BOX 438, APO, AE 9752                         | LANGLAIS DR, NORTH PORT, FL 34288    | Vacant Residential  | 39S      | 22E   | 23      |
| 1126233544   | TREASURED MEMORIES PORTRAITS L | 8133 ALAMOSA WOOD AVE, RUSKIN, FL 33573               | LANGLAIS DR, NORTH PORT, FL 34288    | Vacant Residential  | 39S      | 22E   | 23      |
| 1126233555   | SRQ-TROPICAL LAND LLC          | 2025 LAKEWOOD RANCH BLVD STE 102, BRADENTON, FL 34211 | LANGLAIS DR, NORTH PORT, FL 34288    | Vacant Residential  | 39S      | 22E   | 23      |
| 1126233557   | NORTH PORT CITY OF             | 4970 CITY HALL BLVD, NORTH PORT, FL 34286             | LANGLAIS DR, NORTH PORT, FL 34288    | Sewage disposal, solid waste, borrow pits, drainage reservoirs, waste land, marsh, sand dunes, swamps | 39S      | 22E   | 23      |
| 1126233558   | NORTH PORT ROAD & DRAINAGE DIS | 4970 CITY HALL BLVD, NORTH PORT, FL 34286             | LANGLAIS DR, NORTH PORT, FL 34288    | Sewage disposal, solid waste, borrow pits, drainage reservoirs, waste land, marsh, sand dunes, swamps | 39S      | 22E   | 23      |
| 1126233559   | NORTH PORT ROAD & DRAINAGE DIS | 4970 CITY HALL BLVD, NORTH PORT, FL 34286             | N YORKSHIRE ST, NORTH PORT, FL 34288 | Sewage disposal, solid waste, borrow pits, drainage reservoirs, waste land, marsh, sand dunes, swamps | 39S      | 22E   | 23      |
| 1126245899   | SRQ-TROPICAL LAND LLC          | 2025 LAKEWOOD RANCH BLVD STE 102, BRADENTON, FL 34211 | N YORKSHIRE ST, NORTH PORT, FL 34288 | Right-of-way, streets, roads, irrigation channel, ditch, etc.   | 39S      | 22E   | 23      |
| 1127228501   | WYNTER IRVING                  | 192 LEXINGTON RD, OAKVILLE, ON                        | LANCEWOOD RD, NORTH PORT, FL 34288   | Vacant Residential  | 39S      | 22E   | 24      |
| 1127228502   | SING VIKAS                     | 1009 CANDLEWOOD TRL, IRVING, TX 75063                 | LANCEWOOD RD, NORTH PORT, FL 34288   | Vacant Residential  | 39S      | 22E   | 24      |
| 1127228503   | B&L NORTH PORT LLC             | 829 SHORE DR, BOYNTON BEACH, FL 33435                 | LANCEWOOD RD, NORTH PORT, FL 34288   | Vacant Residential  | 39S      | 22E   | 24      |
| 1127228515   | SRQ-TROPICAL LAND LLC          | 2025 LAKEWOOD RANCH BLVD STE 102, BRADENTON, FL 34211 | N YORKSHIRE ST, NORTH PORT, FL 34288 | Vacant Residential  | 39S      | 22E   | 24      |
| 1127228516   | SRQ-TROPICAL LAND LLC          | 2025 LAKEWOOD RANCH BLVD STE 102, BRADENTON, FL 34211 | OLEANDER DR, NORTH PORT, FL 34288    | Vacant Residential  | 39S      | 22E   | 24      |
| 1127228517   | SRQ-TROPICAL LAND LLC          | 2025 LAKEWOOD RANCH BLVD STE 102, BRADENTON, FL 34211 | N YORKSHIRE ST, NORTH PORT, FL 34288 | Vacant Residential  | 39S      | 22E   | 24      |
| 1127228518   | SRQ-TROPICAL LAND LLC          | 2025 LAKEWOOD RANCH BLVD STE 102, BRADENTON, FL 34211 | OLEANDER DR, NORTH PORT, FL 34288    | Vacant Residential  | 39S      | 22E   | 24      |
| 1127228519   | SRQ-TROPICAL LAND LLC          | 2025 LAKEWOOD RANCH BLVD STE 102, BRADENTON, FL 34211 | LANGLAIS DR, NORTH PORT, FL 34288    | Vacant Residential  | 39S      | 22E   | 24      |
| 1127228520   | SRQ-TROPICAL LAND LLC          | 2025 LAKEWOOD RANCH BLVD STE 102, BRADENTON, FL 34211 | LANGLAIS DR, NORTH PORT, FL 34288    | Vacant Residential  | 39S      | 22E   | 24      |
| 1127228601   | FARPER PROPERTIES INC          | 290 MCGUINNESS BLVD, BROOKLYN, NY 11222               | OLEANDER DR, NORTH PORT, FL 34288    | Vacant Residential  | 39S      | 22E   | 24      |
| 1127228602   | NEW VISTA PROPERTIES INC       | 1750 SW 4TH AVE, MIAMI, FL 33129                      | LANCEWOOD CT, NORTH PORT, FL 34288   | Vacant Residential  | 39S      | 22E   | 24      |
| 1127228603   | CHAN GUY H                     | 334 LAWRENCE CT, PHILADELPHIA, PA 19106               | LANCEWOOD CT, NORTH PORT, FL 34288   | Vacant Residential  | 39S      | 22E   | 24      |

| Table A-9 - Peace River Reservoir #2 Maximum Reservoir Level Dam Breach                  |                                |   |                                    |   |          |       |         |
|--|--------------------------------|---|------------------------------------|---|----------|-------|---------|
| Sarasota County Residents and Businesses within 8 and 16 Hour Time to 1-Foot Flood Depth |                                |   |                                    |   |          |       |         |
| Account (Parcel ID)  | Owner Name                     | Owner Street Address                                  | Location Address                   | Land Use  | Township | Range | Section |
| 1127228604   | NORTH PORT ROAD & DRAINAGE DIS | 4970 CITY HALL BLVD, NORTH PORT, FL 34286             | LANCEWOOD CT, NORTH PORT, FL 34288 | Sewage disposal, solid waste, borrow pits, drainage reservoirs, waste land, marsh, sand dunes, swamps | 39S      | 22E   | 24      |
| 1127228605   | COMIAN XI TAX LIEN FUND LLC    | 700 ROUTE 130 N SUITE 101, CINNAMINSON, NJ 8077       | LANCEWOOD CT, NORTH PORT, FL 34288 | Vacant Residential  | 39S      | 22E   | 24      |
| 1127228606   | GLUZA VICTOR A                 | 3479 145TH ST, TOLEDO, OH 43611                       | LANCEWOOD CT, NORTH PORT, FL 34288 | Vacant Residential  | 39S      | 22E   | 24      |
| 1127228607   | JOHANSSON SUNE                 | 436 ABERDEEN RD, LEWISTON, NY 14092                   | LANCEWOOD CT, NORTH PORT, FL 34288 | Vacant Residential  | 39S      | 22E   | 24      |
| 1127228608   | ZIPAY PAMELA D                 | 2407 GILBERT CT, BURLINGTON, ON                       | LANCEWOOD RD, NORTH PORT, FL 34288 | Vacant Residential  | 39S      | 22E   | 24      |
| 1127228701   | QUILES FAMILY TRUST            | 7475 W FOREST PRESERVE AVE, CHICAGO, IL 60634         | OLEANDER DR, NORTH PORT, FL 34288  | Vacant Residential  | 39S      | 22E   | 24      |
| 1127228702   | PEDERSEN LYUDMILA              | 725 TORIA LN, ST AUGUSTINE, FL 32095                  | OLEANDER DR, NORTH PORT, FL 34288  | Vacant Residential  | 39S      | 22E   | 24      |
| 1127228703   | SRQ-TROPICAL LAND LLC          | 2025 LAKEWOOD RANCH BLVD STE 102, BRADENTON, FL 34211 | OLEANDER DR, NORTH PORT, FL 34288  | Vacant Residential  | 39S      | 22E   | 24      |
| 1127228704   | DUBOVETS STANISLAV             | 6809 WASHINGTON AVE, EVERETT, WA 98203                | OLEANDER DR, NORTH PORT, FL 34288  | Vacant Residential  | 39S      | 22E   | 24      |
| 1127228705   | SRQ-TROPICAL LAND LLC          | 2025 LAKEWOOD RANCH BLVD STE 102, BRADENTON, FL 34211 | OLEANDER DR, NORTH PORT, FL 34288  | Vacant Residential  | 39S      | 22E   | 24      |
| 1127228706   | NGUYEN KEN                     | 2145 POINCIANA DR, CLEARWATER, FL 33760               | OLEANDER DR, NORTH PORT, FL 34288  | Vacant Residential  | 39S      | 22E   | 24      |
| 1127228707   | SRQ-TROPICAL LAND LLC          | 2025 LAKEWOOD RANCH BLVD STE 102, BRADENTON, FL 34211 | OLEANDER DR, NORTH PORT, FL 34288  | Vacant Residential  | 39S      | 22E   | 24      |
| 1127228708   | LATITUD NORTH PORT LLC         | 2929 SW 3RD AVE STE 320, MIAMI, FL 33129              | OLEANDER DR, NORTH PORT, FL 34288  | Vacant Residential  | 39S      | 22E   | 24      |
| 1127228709   | NAJMI PROPERTIES INC           | 290 MCGUINNESS BLVD, BROOKLYN, NY 11222               | OLEANDER DR, NORTH PORT, FL 34288  | Vacant Residential  | 39S      | 22E   | 24      |
| 1127228710   | SRQ-TROPICAL LAND LLC          | 2025 LAKEWOOD RANCH BLVD STE 102, BRADENTON, FL 34211 | OLEANDER DR, NORTH PORT, FL 34288  | Vacant Residential  | 39S      | 22E   | 24      |
| 1127228834   | WIERZBICKI ANDRZEJ             | 1541 CALIFORNIA ST, ELK GROVE VILLAGE, IL 60007       | KAMAIN RD, NORTH PORT, FL 34288    | Vacant Residential  | 39S      | 22E   | 24      |
| 1127228835   | WEST PIONEER DEVELOPMENT CORP  | 7301 178TH ST, FLUSHING, NY 11366                     | WHIPTREE CIR, NORTH PORT, FL 34288 | Vacant Residential  | 39S      | 22E   | 24      |
| 1127228836   | NEW VISTA PROPERTIES INC       | 1750 SW 4TH AVE, MIAMI, FL 33129                      | WHIPTREE CIR, NORTH PORT, FL 34288 | Vacant Residential  | 39S      | 22E   | 24      |
| 1127229837   | KJELSHUS BEN (TTEE)            | 25001 E OUTER BELT RD, GREENWOOD, MO 64034            | WHIPTREE CIR, NORTH PORT, FL 34288 | Vacant Residential  | 39S      | 22E   | 24      |
| 1127229838   | KJELSHUS BEN (TTEE)            | 25001 E OUTER BELT RD, GREENWOOD, MO 64034            | WHIPTREE CIR, NORTH PORT, FL 34288 | Vacant Residential  | 39S      | 22E   | 24      |
| 1127229839   | NORTH PORT ROAD & DRAINAGE DIS | 4970 CITY HALL BLVD, NORTH PORT, FL 34286             | WHIPTREE CIR, NORTH PORT, FL 34288 | Sewage disposal, solid waste, borrow pits, drainage reservoirs, waste land, marsh, sand dunes, swamps | 39S      | 22E   | 24      |

| Table A-9 - Peace River Reservoir #2 Maximum Reservoir Level Dam Breach                  |                                |   |                                     |   |          |       |         |
|--|--------------------------------|---|-------------------------------------|---|----------|-------|---------|
| Sarasota County Residents and Businesses within 8 and 16 Hour Time to 1-Foot Flood Depth |                                |   |                                     |   |          |       |         |
| Account (Parcel ID)  | Owner Name                     | Owner Street Address                                    | Location Address                    | Land Use  | Township | Range | Section |
| 1127229840   | NORTH PORT ROAD & DRAINAGE DIS | 4970 CITY HALL BLVD, NORTH PORT, FL 34286               | WHIPTREE CIR, NORTH PORT, FL 34288  | Sewage disposal, solid waste, borrow pits, drainage reservoirs, waste land, marsh, sand dunes, swamps | 39S      | 22E   | 24      |
| 1128226701   | STADELMANN RICHARD E           | 6215 S MOZART ST, CHICAGO, IL 60629                     | BITTERBUSH RD, NORTH PORT, FL 34288 | Vacant Residential  | 39S      | 22E   | 24      |
| 1128226702   | RENE PAULE ALEXANDRA           | 27299 PORTO NATIONAL DR, PUNTA GORDA, FL 33983          | BITTERBUSH RD, NORTH PORT, FL 34288 | Vacant Residential  | 39S      | 22E   | 24      |
| 1128226703   | WELLS WILLIAM E                | 2025 WINDMILL LN, ENID, OK 73703                        | BITTERBUSH RD, NORTH PORT, FL 34288 | Vacant Residential  | 39S      | 22E   | 24      |
| 1128226704   | TAYLOR CHRISTINE N             | 76 FLAMINGO CRESCENT, SAN FERNANDO, TRINIDAD AND TOBAGO | BITTERBUSH RD, NORTH PORT, FL 34288 | Vacant Residential  | 39S      | 22E   | 24      |
| 1128226705   | MOERS JR FREDERICK R           | 83 ELIZABETH PL, TOTOWA, NJ 7512                        | BITTERBUSH RD, NORTH PORT, FL 34288 | Vacant Residential  | 39S      | 22E   | 24      |
| 1128226706   | NEGROV PAVEL I                 | 5462 WAGON WHEEL DR, NORTH PORT, FL 34291               | BITTERBUSH RD, NORTH PORT, FL 34288 | Vacant Residential  | 39S      | 22E   | 24      |
| 1128226708   | MARTINEZ CLARITO               | 71 EAGLEVIEW CRES, SCARBOROUGH, ON                      | BITTERBUSH RD, NORTH PORT, FL 34288 | Vacant Residential  | 39S      | 22E   | 24      |
| 1128226709   | OOMMEN MARIYAMMA M             | 104 DUNBARTON CT, OTTAWA, ON                            | BITTERBUSH RD, NORTH PORT, FL 34288 | Vacant Residential  | 39S      | 22E   | 24      |
| 1128226710   | OSSO GIOVANNI F                | 850 BRONX RIVER RD, BRONXVILLE, NY 10708                | BITTERBUSH RD, NORTH PORT, FL 34288 | Vacant Residential  | 39S      | 22E   | 24      |
| 1128226711   | NEW VISTA PROPERTIES INC       | 1750 SW 4TH AVE, MIAMI, FL 33129                        | BITTERBUSH RD, NORTH PORT, FL 34288 | Vacant Residential  | 39S      | 22E   | 24      |
| 1128226712   | BAGROWSKI MICHAEL              | 2058 ORCHARD CREEK DR, TOLEDO, OH 43615                 | BITTERBUSH RD, NORTH PORT, FL 34288 | Vacant Residential  | 39S      | 22E   | 24      |
| 1128226713   | WESTMENSTER LAND TRUST         | PO BOX 1333, ST AUGUSTINE, FL 32085                     | BITTERBUSH RD, NORTH PORT, FL 34288 | Vacant Residential  | 39S      | 22E   | 24      |
| 1128226714   | TARPON IV LLC                  | 18305 BISCAYNE BLVD STE 400, AVENTURA, FL 33160         | BITTERBUSH RD, NORTH PORT, FL 34288 | Vacant Residential  | 39S      | 22E   | 24      |
| 1128226806   | WESTMENSTER LAND TRUST         | PO BOX 1333, ST AUGUSTINE, FL 32085                     | SILVERLEAF RD, NORTH PORT, FL 34288 | Vacant Residential  | 39S      | 22E   | 24      |
| 1128226807   | LATITUD NORTH PORT LLC         | 2929 SW 3RD AVE STE 320, MIAMI, FL 33129                | SILVERLEAF RD, NORTH PORT, FL 34288 | Vacant Residential  | 39S      | 22E   | 24      |
| 1128226808   | HUDSON VENTURES LLC            | 224 93 RD ST, BROOKLYN, NY 11209                        | SILVERLEAF RD, NORTH PORT, FL 34288 | Vacant Residential  | 39S      | 22E   | 24      |
| 1128226809   | CIPRIANO MERLIN C              | 696 W BURNTWATER DR, ORO VALLEY, AZ 85755               | SILVERLEAF RD, NORTH PORT, FL 34288 | Vacant Residential  | 39S      | 22E   | 24      |
| 1128226810   | WESTMENSTER LAND TRUST         | PO BOX 1333, ST AUGUSTINE, FL 32085                     | SILVERLEAF RD, NORTH PORT, FL 34288 | Vacant Residential  | 39S      | 22E   | 24      |
| 1128226811   | NORTH PORT LOTS AND REAL PROPE | 8014 SW 135TH STREET RD, OCALA, FL 34473                | SILVERLEAF RD, NORTH PORT, FL 34288 | Vacant Residential  | 39S      | 22E   | 24      |
| 1128226812   | BOUFFARD ROBERT                | 3035 CENTERGLEN LN, CUMMING, GA 30040                   | SILVERLEAF RD, NORTH PORT, FL 34288 | Vacant Residential  | 39S      | 22E   | 24      |
| 1128226813   | NEW VISTA PROPERTIES INC       | 1750 SW 4TH AVE, MIAMI, FL 33129                        | SILVERLEAF RD, NORTH PORT, FL 34288 | Vacant Residential  | 39S      | 22E   | 24      |

| Table A-9 - Peace River Reservoir #2 Maximum Reservoir Level Dam Breach                  |                             |   |                                     |                    |          |       |         |
|--|-----------------------------|---|-------------------------------------|--------------------|----------|-------|---------|
| Sarasota County Residents and Businesses within 8 and 16 Hour Time to 1-Foot Flood Depth |                             |   |                                     |                    |          |       |         |
| Account (Parcel ID)  | Owner Name                  | Owner Street Address                              | Location Address                    | Land Use           | Township | Range | Section |
| 1128226814   | NEW VISTA PROPERTIES INC    | 1750 SW 4TH AVE, MIAMI, FL 33129                  | SILVERLEAF RD, NORTH PORT, FL 34288 | Vacant Residential | 39S      | 22E   | 24      |
| 1128226815   | FUENTES JOSE M              | 1935 MARASCO LN, NORTH PORT, FL 34286             | SILVERLEAF RD, NORTH PORT, FL 34288 | Vacant Residential | 39S      | 22E   | 24      |
| 1128226816   | CRILLY ALFRED NEIL          | 2028 WESTDEAN CRES, WEST VANCOUVER, BC            | SILVERLEAF RD, NORTH PORT, FL 34288 | Vacant Residential | 39S      | 22E   | 24      |
| 1128226817   | VEGA JUSTINO M              | 9038 EARLY APRIL WAY, COLUMBIA, MD 21046          | SILVERLEAF RD, NORTH PORT, FL 34288 | Vacant Residential | 39S      | 22E   | 24      |
| 1128226901   | TRINIDAD ERNESTO G          | 19A CARDINAL ST, MANCHESTER, NJ 8759              | PUNTING CIR, NORTH PORT, FL 34288   | Vacant Residential | 39S      | 22E   | 24      |
| 1128226902   | MC ENERNEY JOHN I           | 5933 HIGH RIDGE CIR, DOYLESTOWN, PA 18902         | LONGAN RD, NORTH PORT, FL 34288     | Vacant Residential | 39S      | 22E   | 24      |
| 1128226903   | JAMES VAUGHAN E             | 1750 SW 4TH AVE, MIAMI, FL 33129                  | LONGAN RD, NORTH PORT, FL 34288     | Vacant Residential | 39S      | 22E   | 24      |
| 1128226904   | VERBOS LAWRENCE J           | 19220 BRIARWOOD LN, STRONGSVILLE, OH 44149        | LONGAN RD, NORTH PORT, FL 34288     | Vacant Residential | 39S      | 22E   | 24      |
| 1128226905   | KAM BHAGWATTIE              | 1750 SW 4TH AVE, MIAMI, FL 33129                  | LONGAN RD, NORTH PORT, FL 34288     | Vacant Residential | 39S      | 22E   | 24      |
| 1128226915   | MAGDALENE J HOMISH TRUST    | 4337 OLD SAYBROOK DR, TOLEDO, OH 43623            | SILVERLEAF RD, NORTH PORT, FL 34288 | Vacant Residential | 39S      | 22E   | 24      |
| 1128226916   | QUICHOCHO FRANCISCO R       | 1129 185TH STREET CT E, SPANAWAY, WA 98387        | SILVERLEAF RD, NORTH PORT, FL 34288 | Vacant Residential | 39S      | 22E   | 24      |
| 1128226917   | RAINS GEORGE T              | 855 N DECAT RD, OREGON, OH 43616                  | SILVERLEAF RD, NORTH PORT, FL 34288 | Vacant Residential | 39S      | 22E   | 24      |
| 1128226918   | SIONGCO ROQUE C             | 7614 12TH ST SE, LAKE STEVENS, WA 98258           | SILVERLEAF RD, NORTH PORT, FL 34288 | Vacant Residential | 39S      | 22E   | 24      |
| 1128227001   | DI BARTOLO GIOVANNI B       | 4833 N OLCOTT AVE UNIT 516, HARWOOD HTS, IL 60706 | LONGAN RD, NORTH PORT, FL 34288     | Vacant Residential | 39S      | 22E   | 24      |
| 1128227002   | HERITAGE ENTERPRISES FL LLC | 8707 LEE LAND ARCHER BLVD, ORLANDO, FL 32836      | PUNTING CIR, NORTH PORT, FL 34288   | Vacant Residential | 39S      | 22E   | 24      |
| 1128227003   | GEISINGER RUSTICA S         | PO BOX 11496, TAMUNING, GU 96931                  | PUNTING CIR, NORTH PORT, FL 34288   | Vacant Residential | 39S      | 22E   | 24      |
| 1128227004   | HEARN THOMAS J              | 11140 GLAMER DR, PARMA, OH 44130                  | PUNTING CIR, NORTH PORT, FL 34288   | Vacant Residential | 39S      | 22E   | 24      |
| 1128227005   | BECKOM KENNETH ALFRED       | 165 RIVERSIDE DR, COBB, GA 31735                  | PUNTING CIR, NORTH PORT, FL 34288   | Vacant Residential | 39S      | 22E   | 24      |
| 1128227006   | ALL TOGETHER 2012 TRUST     | PO BOX 834, NAPLES, FL 34106                      | PUNTING CIR, NORTH PORT, FL 34288   | Vacant Residential | 39S      | 22E   | 24      |
| 1128227008   | RIVERA ROLAND M             | 515 S SAN MIGUEL ST, TALOFOFO, GU 96915           | LONGAN RD, NORTH PORT, FL 34288     | Vacant Residential | 39S      | 22E   | 24      |
| 1128227009   | NGUYEN TRAM                 | 4245 CROSSWOOD DR, BURTONSVILLE, MD 20866         | LONGAN RD, NORTH PORT, FL 34288     | Vacant Residential | 39S      | 22E   | 24      |
| 1128227010   | BROTHERS RICHARD            | 2784 VAUXHALL RD, UNION, NJ 7083                  | LONGAN RD, NORTH PORT, FL 34288     | Vacant Residential | 39S      | 22E   | 24      |
| 1128227011   | LOTVESTORS LLC              | 4411 BEE RIDGE RD # 177, SARASOTA, FL 34233       | LONGAN RD, NORTH PORT, FL 34288     | Vacant Residential | 39S      | 22E   | 24      |

| Table A-9 - Peace River Reservoir #2 Maximum Reservoir Level Dam Breach                  |                          |   |                                    |                    |          |       |         |
|--|--------------------------|---|------------------------------------|--------------------|----------|-------|---------|
| Sarasota County Residents and Businesses within 8 and 16 Hour Time to 1-Foot Flood Depth |                          |   |                                    |                    |          |       |         |
| Account (Parcel ID)  | Owner Name               | Owner Street Address                              | Location Address                   | Land Use           | Township | Range | Section |
| 1128227101   | CARPO DAVID F            | 12 LOBLOLLY CT, LEMONT, IL 60439                  | LONGAN RD, NORTH PORT, FL 34288    | Vacant Residential | 39S      | 22E   | 24      |
| 1128227102   | GUTIERREZ ALBERTO        | 3663 SAMOA AVE, NORTH PORT, FL 34287              | LONGAN RD, NORTH PORT, FL 34288    | Vacant Residential | 39S      | 22E   | 24      |
| 1128227103   | DAUPHIN SPENCE           | 911 NE 158TH ST, NORTH MIAMI BEACH, FL 33162      | LONGAN RD, NORTH PORT, FL 34288    | Vacant Residential | 39S      | 22E   | 24      |
| 1128227104   | LAGUERRE JACQUES L       | PO BOX 120996, BROOKLYN, NY 11212                 | LONGAN RD, NORTH PORT, FL 34288    | Vacant Residential | 39S      | 22E   | 24      |
| 1128227105   | SEEPERSAUD HANSRAJ       | 19 WESTFIELD RD, CORAM, NY 11727                  | LONGAN RD, NORTH PORT, FL 34288    | Vacant Residential | 39S      | 22E   | 24      |
| 1128227106   | LU YAN Y                 | 1455 E VENICE AVE, VENICE, FL 34285               | LONGAN RD, NORTH PORT, FL 34288    | Vacant Residential | 39S      | 22E   | 24      |
| 1128227107   | OOMMEN THOMAS            | 104 DUNBARTON CT, OTTAWA, ON                      | LONGAN RD, NORTH PORT, FL 34288    | Vacant Residential | 39S      | 22E   | 24      |
| 1128227108   | FISSET LUCIE D           | 194 RG 11, INVERNESS, QC                          | MARLBERRY RD, NORTH PORT, FL 34288 | Vacant Residential | 39S      | 22E   | 24      |
| 1128227109   | VASILE JOHN              | 2N231 HIGHLAND AVE, GLEN ELLYN, IL 60137          | MARLBERRY RD, NORTH PORT, FL 34288 | Vacant Residential | 39S      | 22E   | 24      |
| 1128227110   | OBOUTE HANDZIE           | 27299 PORTO NACIONAL DR, PUNTA GORDA, FL 33983    | MARLBERRY RD, NORTH PORT, FL 34288 | Vacant Residential | 39S      | 22E   | 24      |
| 1128227111   | JOHNSON BRICE            | 1445 S HIGHLAND PARK DR, LAKE WALES, FL 33898     | MARLBERRY RD, NORTH PORT, FL 34288 | Vacant Residential | 39S      | 22E   | 24      |
| 1128227118   | GONZALEZ ROLAND          | 12620 E CRYSTAL FOREST, GOLD CANYON, AZ 85118     | PUNTING CIR, NORTH PORT, FL 34288  | Vacant Residential | 39S      | 22E   | 24      |
| 1128227119   | DORNISCH WILLIAM C       | 7436 BOB O'LINK WAY, PORT SAINT LUCIE, FL 34986   | PUNTING CIR, NORTH PORT, FL 34288  | Vacant Residential | 39S      | 22E   | 24      |
| 1128227120   | MAIDEN TERRY             | 1750 SW 4TH AVE, MIAMI, FL 33129                  | PUNTING CIR, NORTH PORT, FL 34288  | Vacant Residential | 39S      | 22E   | 24      |
| 1128227121   | JONES RICHARD A          | 1815 SW 54TH ST, CAPE CORAL, FL 33914             | PUNTING CIR, NORTH PORT, FL 34288  | Vacant Residential | 39S      | 22E   | 24      |
| 1128227122   | NEW VISTA PROPERTIES INC | 1750 SW 4TH AVE, MIAMI, FL 33129                  | PUNTING CIR, NORTH PORT, FL 34288  | Vacant Residential | 39S      | 22E   | 24      |
| 1128227123   | BAXTER SAMUEL            | 623 LAKE TRAIL DRIVE, WINDSOR, ON                 | PUNTING CIR, NORTH PORT, FL 34288  | Vacant Residential | 39S      | 22E   | 24      |
| 1128227124   | IBRAHIM LATIF G          | 240 ROOSEVELT ST, TEANECK, NJ 7666                | PUNTING CIR, NORTH PORT, FL 34288  | Vacant Residential | 39S      | 22E   | 24      |
| 1128227125   | VAN DISON MITCHELL       | 1223 E THOMPSON RD, INDIANAPOLIS, IN 46227        | PUNTING CIR, NORTH PORT, FL 34288  | Vacant Residential | 39S      | 22E   | 24      |
| 1128227126   | BECKLES SAMUEL E         | 1750 SW 4TH AVE, MIAMI, FL 33129                  | PUNTING CIR, NORTH PORT, FL 34288  | Vacant Residential | 39S      | 22E   | 24      |
| 1128227127   | STRAYHORN MICHAEL M      | 2125 FIRST STREET SUITE#200, FORT MYERS, FL 33901 | PUNTING CIR, NORTH PORT, FL 34288  | Vacant Residential | 39S      | 22E   | 24      |
| 1128227128   | ALLEN AHMED J M          | 1750 SW 4TH AVE, MIAMI, FL 33129                  | PUNTING CIR, NORTH PORT, FL 34288  | Vacant Residential | 39S      | 22E   | 24      |
| 1128227129   | FULLERTON MARY           | 1750 SW 4TH AVE, MIAMI, FL 33129                  | LONGAN RD, NORTH PORT, FL 34288    | Vacant Residential | 39S      | 22E   | 24      |

| Table A-9 - Peace River Reservoir #2 Maximum Reservoir Level Dam Breach                  |                                |   |  |                    |          |       |         |
|--|--------------------------------|---|--|--------------------|----------|-------|---------|
| Sarasota County Residents and Businesses within 8 and 16 Hour Time to 1-Foot Flood Depth |                                |   |  |                    |          |       |         |
| Account (Parcel ID)  | Owner Name                     | Owner Street Address                                  | Location Address                         | Land Use           | Township | Range | Section |
| 1128227130   | VANSTONE RICHARD ALLEN         | 150 NOKOMIS AVE N APT 108, VENICE, FL 34285           | MARLBERRY RD, NORTH PORT, FL 34288       | Vacant Residential | 39S      | 22E   | 24      |
| 1128227201   | COLE GARY L                    | 906 MEADOW LN N, NORWALK, OH 44857                    | SILVERLEAF RD, NORTH PORT, FL 34288      | Vacant Residential | 39S      | 22E   | 24      |
| 1128227202   | DEL ROSARIO MYLENE F           | 247 GATES AVE, JERSEY CITY, NJ 7305                   | SILVERLEAF RD, NORTH PORT, FL 34288      | Vacant Residential | 39S      | 22E   | 24      |
| 1128227203   | FERNANDES SIMON                | 1702 BEACH BLVD, FORKED RIVER, NJ 8731                | SILVERLEAF RD, NORTH PORT, FL 34288      | Vacant Residential | 39S      | 22E   | 24      |
| 1128227204   | SIDIQ JOSEFINA G               | 19386 N DIXIE HWY, BOWLING GREEN, OH 43402            | SILVERLEAF RD, NORTH PORT, FL 34288      | Vacant Residential | 39S      | 22E   | 24      |
| 1128227205   | KEIR JAMES E                   | 186 WOOLLEY AVE, STATEN ISLAND, NY 10314              | SILVERLEAF RD, NORTH PORT, FL 34288      | Vacant Residential | 39S      | 22E   | 24      |
| 1128227206   | USA KONGES BANKERS GROUP INC   | 2200 NW 72ND AVE # 526351, MIAMI, FL 33152            | SILVERLEAF RD, NORTH PORT, FL 34288      | Vacant Residential | 39S      | 22E   | 24      |
| 1128227207   | KAMARA MOHAMED B               | 1750 SW 4TH AVE, MIAMI, FL 33129                      | SILVERLEAF RD, NORTH PORT, FL 34288      | Vacant Residential | 39S      | 22E   | 24      |
| 1128227208   | LE HUNG P (CO-TTEE)            | 2130 SHADOW RIDGE WAY, SAN JOSE, CA 95138             | SILVERLEAF RD, NORTH PORT, FL 34288      | Vacant Residential | 39S      | 22E   | 24      |
| 1128227209   | ENGLISH OTHELLO V              | RR 3 BOX 149, FLAGSTAFF, AZ 86004                     | SILVERLEAF RD, NORTH PORT, FL 34288      | Vacant Residential | 39S      | 22E   | 24      |
| 1128227210   | WALSH JAMES                    | PO BOX 496594, PORT CHARLOTTE, FL 33949               | 3738 SILVERLEAF RD, NORTH PORT, FL 34288 | Single Family      | 39S      | 22E   | 24      |
| 1128227211   | SEEBAJAN BHOLA N               | SOUTH OZONE PARK, QUEENS, NY 11420                    | SILVERLEAF RD, NORTH PORT, FL 34288      | Vacant Residential | 39S      | 22E   | 24      |
| 1128227212   | 43 GUINEVERE ROAD REALTY TRUST | 1367 PO BOX, PEMBROKE, MA 2359                        | SILVERLEAF RD, NORTH PORT, FL 34288      | Vacant Residential | 39S      | 22E   | 24      |
| 1128227213   | SCOTT JOSEPH                   | 5815 N SUMTER BLVD, NORTH PORT, FL 34286              | SILVERLEAF RD, NORTH PORT, FL 34288      | Vacant Residential | 39S      | 22E   | 24      |
| 1128227214   | PAWLUKOWSKY JR GEORGE          | 703 E FALCON DR UNIT 106, ARLINGTON HEIGHTS, IL 60005 | SILVERLEAF RD, NORTH PORT, FL 34288      | Vacant Residential | 39S      | 22E   | 24      |
| 1128227215   | SANTO RUDOLPH J TTEE           | 4729 E TRAILS DR, SARASOTA, FL 34232                  | SILVERLEAF RD, NORTH PORT, FL 34288      | Vacant Residential | 39S      | 22E   | 24      |
| 1128227216   | PAVLUK GEORGE V                | PO BOX 62, OWENTON, KY 40359                          | SILVERLEAF RD, NORTH PORT, FL 34288      | Vacant Residential | 39S      | 22E   | 24      |
| 1128227217   | JENNINGS MATTHEW BRUCE         | 2563 PASCAL AVE, NORTH PORT, FL 34286                 | MARLBERRY RD, NORTH PORT, FL 34288       | Vacant Residential | 39S      | 22E   | 24      |
| 1128227218   | DOUGLAS GWENETH                | 65 ADAMS RD, BLOOMFIELD, CT 6002                      | LONGAN RD, NORTH PORT, FL 34288          | Vacant Residential | 39S      | 22E   | 24      |
| 1128227219   | THORNHILL SAMUEL               | 1750 SW 4TH AVE, MIAMI, FL 33129                      | LONGAN RD, NORTH PORT, FL 34288          | Vacant Residential | 39S      | 22E   | 24      |
| 1128227220   | GLASGOW CHRISTOPHER            | 1750 SW 4TH AVE, MIAMI, FL 33129                      | LONGAN RD, NORTH PORT, FL 34288          | Vacant Residential | 39S      | 22E   | 24      |
| 1128227221   | STEPHEN MC MAINS TRUST         | 17615 N BOBWHITE DR, SUN CITY WEST, AZ 85375          | LONGAN RD, NORTH PORT, FL 34288          | Vacant Residential | 39S      | 22E   | 24      |
| 1128227222   | REED JACK E                    | 818 NORTHWEST BLVD, COLUMBUS, OH 43212                | LONGAN RD, NORTH PORT, FL 34288          | Vacant Residential | 39S      | 22E   | 24      |

| Table A-9 - Peace River Reservoir #2 Maximum Reservoir Level Dam Breach                  |                                |  |                                     |                    |          |       |         |
|--|--------------------------------|--|-------------------------------------|--------------------|----------|-------|---------|
| Sarasota County Residents and Businesses within 8 and 16 Hour Time to 1-Foot Flood Depth |                                |  |                                     |                    |          |       |         |
| Account (Parcel ID)  | Owner Name                     | Owner Street Address                           | Location Address                    | Land Use           | Township | Range | Section |
| 1128227223   | HUERTAS JUAN                   | 820 W 3RD ST, PLAINFIELD, NJ 7063              | LONGAN RD, NORTH PORT, FL 34288     | Vacant Residential | 39S      | 22E   | 24      |
| 1128227224   | SUNCOAST VENTURE GROUP LC      | 5751 COPPER LEAF LN, NAPLES, FL 34116          | LONGAN RD, NORTH PORT, FL 34288     | Vacant Residential | 39S      | 22E   | 24      |
| 1128227225   | LANTERMAN BRUCE                | 2320 BEE RIDGE RD LOT 135, SARASOTA, FL 34239  | LONGAN RD, NORTH PORT, FL 34288     | Vacant Residential | 39S      | 22E   | 24      |
| 1128227226   | PRICE ALICE W                  | 12705 SE RIVER RD APT 210B, PORTLAND, OR 97222 | LONGAN RD, NORTH PORT, FL 34288     | Vacant Residential | 39S      | 22E   | 24      |
| 1128227227   | DENIKIEWICZ STANISLAWA M       | 24 SKYVIEW TER, CLIFTON, NJ 7013               | LONGAN RD, NORTH PORT, FL 34288     | Vacant Residential | 39S      | 22E   | 24      |
| 1128227228   | BURCH RANDOLPH D               | 7308 MARKAL DR, CLEVELAND, OH 44130            | LONGAN RD, NORTH PORT, FL 34288     | Vacant Residential | 39S      | 22E   | 24      |
| 1128227229   | LANTERMAN BRUCE                | 2320 BEE RIDGE RD LOT 135, SARASOTA, FL 34239  | LONGAN RD, NORTH PORT, FL 34288     | Vacant Residential | 39S      | 22E   | 24      |
| 1128227230   | BRADBURY ALLAN                 | 100 E MOORE ST, HACKETTSTOWN, NJ 7840          | LONGAN RD, NORTH PORT, FL 34288     | Vacant Residential | 39S      | 22E   | 24      |
| 1128227231   | ROWINSKI ANDREW D              | 111 MEADOWVIEW DR, SCHAGHTICOKE, NY 12154      | PUNTING CIR, NORTH PORT, FL 34288   | Vacant Residential | 39S      | 22E   | 24      |
| 1128227301   | LOVISA ROSEANN                 | 604 MILLERS HILL, KENNETT SQUARE, PA 19348     | SILVERLEAF RD, NORTH PORT, FL 34288 | Vacant Residential | 39S      | 22E   | 24      |
| 1128227302   | RICHARDS JOHN                  | 6445 SW 98TH CIRCLE, OCALA, FL 34481           | SILVERLEAF RD, NORTH PORT, FL 34288 | Vacant Residential | 39S      | 22E   | 24      |
| 1128227303   | CHILDRESS FAMILY REVOCABLE LIV | 14237 TEDFORD DR, WHITTIER, CA 90604           | SILVERLEAF RD, NORTH PORT, FL 34288 | Vacant Residential | 39S      | 22E   | 24      |
| 1128227304   | KAM FRANK                      | 1750 SW 4TH AVE, MIAMI, FL 33129               | SILVERLEAF RD, NORTH PORT, FL 34288 | Vacant Residential | 39S      | 22E   | 24      |
| 1128227305   | RAUSS TERESA                   | 1162 TUSCANY BLVD, VENICE, FL 34292            | SILVERLEAF RD, NORTH PORT, FL 34288 | Vacant Residential | 39S      | 22E   | 24      |
| 1128227306   | BEACHY FREEMAN                 | 1750 CR 1900 N, ARTHUR, IL 61911               | SILVERLEAF RD, NORTH PORT, FL 34288 | Vacant Residential | 39S      | 22E   | 24      |
| 1128227307   | VANCO INTERNATIONALE LLC       | 775 SW MUNJACK CIR, PORT ST LUCIE, FL 34986    | SILVERLEAF RD, NORTH PORT, FL 34288 | Vacant Residential | 39S      | 22E   | 24      |
| 1128227308   | ROBINSON MICHELLE              | 3327 WICKHAM AVE, BRONX, NY 10469              | SILVERLEAF RD, NORTH PORT, FL 34288 | Vacant Residential | 39S      | 22E   | 24      |
| 1128227309   | GLORIA J LOGAN 2005 TRUST      | 17 DEER FOREST DR, MONTEREY, CA 93940          | SILVERLEAF RD, NORTH PORT, FL 34288 | Vacant Residential | 39S      | 22E   | 24      |
| 1128227310   | YOUNG DONALD P                 | 33 WELDRICK RD E # 511, RICHMOND HILL, ON      | SILVERLEAF RD, NORTH PORT, FL 34288 | Vacant Residential | 39S      | 22E   | 24      |
| 1128227311   | FRAZIER ELIZABETH              | PO BOX 1130, BOCA GRANDE, FL 33921             | SILVERLEAF RD, NORTH PORT, FL 34288 | Vacant Residential | 39S      | 22E   | 24      |
| 1128227312   | AYACHE DAVID                   | 2A RUE LUCE, MARSEILLE 13008, FRANCE           | SILVERLEAF RD, NORTH PORT, FL 34288 | Vacant Residential | 39S      | 22E   | 24      |
| 1128227313   | IMPERIALE JOHN J               | 2110 SAN REMO DR, BIG PINE KEY, FL 33043       | SILVERLEAF RD, NORTH PORT, FL 34288 | Vacant Residential | 39S      | 22E   | 24      |
| 1128227314   | LERIE JOEL P                   | 105 JACARANDA BLVD, VENICE, FL 34292           | SILVERLEAF RD, NORTH PORT, FL 34288 | Vacant Residential | 39S      | 22E   | 24      |

**Table A-9 - Peace River Reservoir #2 Maximum Reservoir Level Dam Breach**

**Sarasota County Residents and Businesses within 8 and 16 Hour Time to 1-Foot Flood Depth**

| Account (Parcel ID) | Owner Name                     | Owner Street Address                                  | Location Address                    | Land Use           | Township | Range | Section |
|---------------------|--------------------------------|---|-------------------------------------|--------------------|----------|-------|---------|
| 1128227315          | JACELON SIMONE M               | 1750 SW 4TH AVE, MIAMI, FL 33129                      | SILVERLEAF RD, NORTH PORT, FL 34288 | Vacant Residential | 39S      | 22E   | 24      |
| 1128227319          | SRQ-TROPICAL LAND LLC          | 2025 LAKEWOOD RANCH BLVD STE 102, BRADENTON, FL 34211 | LANGLAIS DR, NORTH PORT, FL 34288   | Vacant Residential | 39S      | 22E   | 24      |
| 1128227320          | SRQ-TROPICAL LAND LLC          | 2025 LAKEWOOD RANCH BLVD STE 102, BRADENTON, FL 34211 | LANGLAIS DR, NORTH PORT, FL 34288   | Vacant Residential | 39S      | 22E   | 24      |
| 1128227321          | SRQ-TROPICAL LAND LLC          | 2025 LAKEWOOD RANCH BLVD STE 102, BRADENTON, FL 34211 | LANGLAIS DR, NORTH PORT, FL 34288   | Vacant Residential | 39S      | 22E   | 24      |
| 1128227322          | MCDONALD ANDY                  | 4519 STREAMSIDE CT, SARASOTA, FL 34238                | LANGLAIS DR, NORTH PORT, FL 34288   | Vacant Residential | 39S      | 22E   | 24      |
| 1128227323          | SRQ-TROPICAL LAND LLC          | 2025 LAKEWOOD RANCH BLVD STE 102, BRADENTON, FL 34211 | LANGLAIS DR, NORTH PORT, FL 34288   | Vacant Residential | 39S      | 22E   | 24      |
| 1128233570          | COONS RICKEY                   | 1440 KOLTENBORN RD, NORTH PORT, FL 34288              | BITTERBUSH RD, NORTH PORT, FL 34288 | Vacant Residential | 39S      | 22E   | 24      |
| 1129222401          | GONZALES RANULFO T             | 98 LYNX MEADOWS DR NW, CALGARY, AB                    | HAVEMEYER ST, NORTH PORT, FL 34288  | Vacant Residential | 39S      | 22E   | 25      |
| 1129222402          | NEW VISTA PROPERTIES INC       | 1750 SW 4TH AVE, MIAMI, FL 33129                      | ROYALRED AVE, NORTH PORT, FL 34288  | Vacant Residential | 39S      | 22E   | 25      |
| 1129222403          | RICCIATTI RITA I               | 19 CARRIAGE LN, GUELPH, ON                            | ROYALRED AVE, NORTH PORT, FL 34288  | Vacant Residential | 39S      | 22E   | 25      |
| 1129222404          | EWING BRUNHILDE                | 62 KERSHAW ST, BOWMANVILLE, ON                        | ROYALRED AVE, NORTH PORT, FL 34288  | Vacant Residential | 39S      | 22E   | 25      |
| 1129222405          | JAMONS #3 LLC                  | 1496 SANTIAGO CIR, NAPLES, FL 34113                   | ROYALRED AVE, NORTH PORT, FL 34288  | Vacant Residential | 39S      | 22E   | 25      |
| 1129222406          | BARCLIFF BORIS C               | 7757 GREEN VALLEY RD, WYNCOTE, PA 19095               | ROYALRED AVE, NORTH PORT, FL 34288  | Vacant Residential | 39S      | 22E   | 25      |
| 1129222407          | NEW VISTA PROPERTIES INC       | 1750 SW 4TH AVE, MIAMI, FL 33129                      | FIREBIRD RD, NORTH PORT, FL 34288   | Vacant Residential | 39S      | 22E   | 25      |
| 1129222411          | MANOHAR VIJAI                  | 7519 97TH AVE, OZONE PARK, NY 11416                   | CHEEK LN, NORTH PORT, FL 34288      | Vacant Residential | 39S      | 22E   | 25      |
| 1129222412          | PETRIDES ADONIS                | BLD 2 OFFICES 8 & 11, 1065 NICOSIA, CYPRUS            | CHEEK LN, NORTH PORT, FL 34288      | Vacant Residential | 39S      | 22E   | 25      |
| 1129222413          | MANOHAR VIJAI                  | 7519 97TH AVE, OZONE PARK, NY 11416                   | CHEEK LN, NORTH PORT, FL 34288      | Vacant Residential | 39S      | 22E   | 25      |
| 1129222414          | FERNANDO GERARDO A             | 8629 SAINT LOUIS AVE, SKOKIE, IL 60076                | CHEEK LN, NORTH PORT, FL 34288      | Vacant Residential | 39S      | 22E   | 25      |
| 1129222501          | MANOHAR VIJAI                  | 75-19 97TH AVE, OZONE PARK, NY 11416                  | HAVEMEYER ST, NORTH PORT, FL 34288  | Vacant Residential | 39S      | 22E   | 25      |
| 1129222502          | SZANIEWSKI ANDRZEJ A           | 927 23RD PL SE, AUBURN, WA 98002                      | HAVEMEYER ST, NORTH PORT, FL 34288  | Vacant Residential | 39S      | 22E   | 25      |
| 1129222503          | THAYER DAINEH                  | 7944 W 99TH ST, HICKORY HILLS, IL 60457               | HAVEMEYER ST, NORTH PORT, FL 34288  | Vacant Residential | 39S      | 22E   | 25      |
| 1129222519          | SW FLORIDA CONSOLIDATED INVEST | 16078 WATERLEAF LN, FORT MYERS, FL 33908              | ROYALRED AVE, NORTH PORT, FL 34288  | Vacant Residential | 39S      | 22E   | 25      |



| Table A-9 - Peace River Reservoir #2 Maximum Reservoir Level Dam Breach                  |                                |  |                                    |   |          |       |         |
|--|--------------------------------|--|------------------------------------|---|----------|-------|---------|
| Sarasota County Residents and Businesses within 8 and 16 Hour Time to 1-Foot Flood Depth |                                |  |                                    |   |          |       |         |
| Account (Parcel ID)  | Owner Name                     | Owner Street Address                           | Location Address                   | Land Use  | Township | Range | Section |
| 1129222701   | NORTH PORT ROAD & DRAINAGE DIS | 4970 CITY HALL BLVD, NORTH PORT, FL 34286      | FARVIEW DR, NORTH PORT, FL 34288   | Sewage disposal, solid waste, borrow pits, drainage reservoirs, waste land, marsh, sand dunes, swamps | 39S      | 22E   | 26      |
| 1129223205   | FITZGERALD REUBEN E            | 4003 BENTLEY DR, PEARLAND, TX 77584            | EARLYDAWN RD, NORTH PORT, FL 34288 | Vacant Residential  | 39S      | 22E   | 25      |
| 1129223206   | PANIAGUA DANNY                 | 40-11 165TH STREET, FLUSHING, NY 11358         | EARLYDAWN RD, NORTH PORT, FL 34288 | Vacant Residential  | 39S      | 22E   | 25      |
| 1129223207   | RACELIS WALTER                 | 17117 NE 32ND ST, BELLEVUE, WA 98008           | EARLYDAWN RD, NORTH PORT, FL 34288 | Vacant Residential  | 39S      | 22E   | 25      |
| 1129223208   | MODARELLI WALTER               | 265 GROVEFIELD DR, FORT MILL, SC 29715         | EARLYDAWN RD, NORTH PORT, FL 34288 | Vacant Residential  | 39S      | 22E   | 25      |
| 1129223209   | DALYAI FAMILY REVOCABLE TRUST  | 6549 WATERS EDGE WAY, LAKEWOOD RANCH, FL 34202 | EARLYDAWN RD, NORTH PORT, FL 34288 | Vacant Residential  | 39S      | 22E   | 25      |
| 1129223210   | CHAN CHUEN F                   | 155 ARGYLE ST, KOWLOON, HONG KONG              | EARLYDAWN RD, NORTH PORT, FL 34288 | Vacant Residential  | 39S      | 22E   | 25      |
| 1129223211   | CHAN CHUEN-FAT                 | 155 ARGYLE RD, KOWLOON, HONG KONG              | EARLYDAWN RD, NORTH PORT, FL 34288 | Vacant Residential  | 39S      | 22E   | 25      |
| 1129223212   | FULGENTI ALDO                  | 3717 FROUDE ST, NORTH PORT, FL 34288           | KEW PL, NORTH PORT, FL 34288       | Vacant Residential  | 39S      | 22E   | 25      |
| 1129223213   | FULGENTI ALDO                  | 3717 FROUDE ST, NORTH PORT, FL 34288           | EARLYDAWN RD, NORTH PORT, FL 34288 | Vacant Residential  | 39S      | 22E   | 25      |
| 1129223214   | AUTUORI VINCENT P              | 627 PROMENADE LN, OKATIE, SC 29909             | EARLYDAWN RD, NORTH PORT, FL 34288 | Vacant Residential  | 39S      | 22E   | 25      |
| 1129223215   | STEVENSON LEIGH A              | 245 SHELTON RD, TRUMBULL, CT 6611              | EARLYDAWN RD, NORTH PORT, FL 34288 | Vacant Residential  | 39S      | 22E   | 25      |
| 1129223216   | SAVINO MARISELA                | 240 LAKEVIEW DR #306, WESTON, FL 33326         | EARLYDAWN RD, NORTH PORT, FL 34288 | Vacant Residential  | 39S      | 22E   | 25      |
| 1129223217   | JONES CELIA                    | ISLE OF DOGS, LONDON, ENGLAND                  | EARLYDAWN RD, NORTH PORT, FL 34288 | Vacant Residential  | 39S      | 22E   | 25      |
| 1129223218   | NEW VISTA PROPERTIES INC       | 1750 SW 4TH AVE, MIAMI, FL 33129               | EARLYDAWN RD, NORTH PORT, FL 34288 | Vacant Residential  | 39S      | 22E   | 25      |
| 1129223219   | LAUJI SALIM A                  | 205 LOFTY EAGLE LN, FAYETTEVILLE, GA 30214     | EARLYDAWN RD, NORTH PORT, FL 34288 | Vacant Residential  | 39S      | 22E   | 25      |
| 1129223220   | NGUYEN VU                      | 8441 57TH ST N, PINELLAS PARK, FL 33781        | EARLYDAWN RD, NORTH PORT, FL 34288 | Vacant Residential  | 39S      | 22E   | 25      |
| 1129223221   | NGUYEN VU                      | 8441 57TH ST N, PINELLAS PARK, FL 33781        | FARVIEW DR, NORTH PORT, FL 34288   | Vacant Residential  | 39S      | 22E   | 25      |
| 1129223222   | TILLOTSON ODESSA L             | 2328 15TH ST, PORT NECHES, TX 77651            | HAVEMEYER ST, NORTH PORT, FL 34288 | Vacant Residential  | 39S      | 22E   | 25      |
| 1129223223   | ROJO MANUEL J                  | 49 EUGENE DR, MONTVILLE, NJ 7045               | HAVEMEYER ST, NORTH PORT, FL 34288 | Vacant Residential  | 39S      | 22E   | 25      |
| 1129223224   | TRUONG MAGGIE                  | 11211 LAUREL WALK RD, WELLINGTON, FL 33449     | HAVEMEYER ST, NORTH PORT, FL 34288 | Vacant Residential  | 39S      | 22E   | 25      |
| 1129223225   | SW FL CONSOLIDATED INVESTMENT  | 16078 WATERLEAF LN, FORT MYERS, FL 33908       | HAVEMEYER ST, NORTH PORT, FL 34288 | Vacant Residential  | 39S      | 22E   | 25      |

| Table A-9 - Peace River Reservoir #2 Maximum Reservoir Level Dam Breach                  |                           |   |                                    |   |          |       |         |
|--|---------------------------|---|------------------------------------|---|----------|-------|---------|
| Sarasota County Residents and Businesses within 8 and 16 Hour Time to 1-Foot Flood Depth |                           |   |                                    |   |          |       |         |
| Account (Parcel ID)  | Owner Name                | Owner Street Address                                      | Location Address                   | Land Use  | Township | Range | Section |
| 1129223226   | NEW VISTA PROPERTIES INC  | 1750 SW 4TH AVE, MIAMI, FL 33129                          | HAVEMEYER ST, NORTH PORT, FL 34288 | Vacant Residential  | 39S      | 22E   | 25      |
| 1129223227   | B&L NORTH PORT LLC        | 829 SHORE DR, BOYNTON BEACH, FL 33435                     | HAVEMEYER ST, NORTH PORT, FL 34288 | Vacant Residential  | 39S      | 22E   | 25      |
| 1129223228   | DOWNEY JOYCE M            | 6821 SNAKE RIVER AVE, LAS VEGAS, NV 89130                 | HAVEMEYER ST, NORTH PORT, FL 34288 | Vacant Residential  | 39S      | 22E   | 25      |
| 1129223229   | B&L NORTH PORT LLC        | 829 SHORE DR, BOYNTON BEACH, FL 33435                     | HAVEMEYER ST, NORTH PORT, FL 34288 | Vacant Residential  | 39S      | 22E   | 25      |
| 1129223230   | ERICKSON DALLAS           | 5540 4TH AVE N, ST PETERSBURG, FL 33710                   | HAVEMEYER ST, NORTH PORT, FL 34288 | Vacant Residential  | 39S      | 22E   | 25      |
| 1129223231   | SEDOVA HELENA B           | HAMBLOCH-MUHLEN STR 21, 50226 FRECHEN-KONIGSDORF, GERMANY | HAVEMEYER ST, NORTH PORT, FL 34288 | Vacant Residential  | 39S      | 22E   | 25      |
| 1129223232   | DIAZ YOLANDA (E LIFE EST) | 350 TAMAMIAMI BLVD, MIAMI, FL 33144                       | HAVEMEYER ST, NORTH PORT, FL 34288 | Vacant Residential  | 39S      | 22E   | 25      |
| 1129223233   | TARPON IV LLC             | 18305 BISCAYNE BLVD STE 400, AVENTURA, FL 33160           | HAVEMEYER ST, NORTH PORT, FL 34288 | Vacant Residential  | 39S      | 22E   | 25      |
| 1129223234   | WONG KAM PENG M           | 501 HAMILTON AVE, MILPITAS, CA 95035                      | HAVEMEYER ST, NORTH PORT, FL 34288 | Vacant Residential  | 39S      | 22E   | 25      |
| 1129223235   | NEW VISTA PROPERTIES INC  | 1750 SW 4TH AVE, MIAMI, FL 33129                          | HAVEMEYER ST, NORTH PORT, FL 34288 | Vacant Residential  | 39S      | 22E   | 25      |
| 1129223236   | B&L NORTH PORT LLC        | 829 SHORE DR, BOYNTON BEACH, FL 33435                     | HAVEMEYER ST, NORTH PORT, FL 34288 | Vacant Residential  | 39S      | 22E   | 25      |
| 1129223237   | NORTH PORT CITY OF        | 4970 CITY HALL BLVD, NORTH PORT, FL 34286                 | HAVEMEYER ST, NORTH PORT, FL 34288 | Sewage disposal, solid waste, borrow pits, drainage reservoirs, waste land, marsh, sand dunes, swamps | 39S      | 22E   | 25      |
| 1129223238   | HAALAND JOHN T            | 21 FORESTVIEW DR, FAIRHAVEN, MA 2719                      | ROYALRED AVE, NORTH PORT, FL 34288 | Vacant Residential  | 39S      | 22E   | 25      |
| 1129223239   | NEW VISTA PROPERTIES INC  | 1750 SW 4TH AVE, MIAMI, FL 33129                          | HIAWATHA TER, NORTH PORT, FL 34288 | Vacant Residential  | 39S      | 22E   | 25      |
| 1129223240   | GOODSPEED GEORGE W III    | 3300 CONWAY BLVD, PORT CHARLOTTE, FL 33952                | HIAWATHA TER, NORTH PORT, FL 34288 | Vacant Residential  | 39S      | 22E   | 25      |
| 1129223241   | CIFUENTES JUSTO E         | 615 LAKEVIEW RD, LAKE ST LOUIS, MO 63367                  | HIAWATHA TER, NORTH PORT, FL 34288 | Vacant Residential  | 39S      | 22E   | 25      |
| 1129223301   | HUDSON VENTURES LLC       | 224 93 RD ST, BROOKLYN, NY 11209                          | ROYALRED AVE, NORTH PORT, FL 34288 | Vacant Residential  | 39S      | 22E   | 25      |
| 1129223302   | USA LAND HOLDINGS LLC     | 13415 BURTON TER, WELLINGTON, FL 33414                    | HAVEMEYER ST, NORTH PORT, FL 34288 | Vacant Residential  | 39S      | 22E   | 25      |
| 1129223303   | USA LAND HOLDINGS LLC     | 13415 BURTON TER, WELLINGTON, FL 33414                    | HAVEMEYER ST, NORTH PORT, FL 34288 | Vacant Residential  | 39S      | 22E   | 25      |
| 1129223304   | LANDAMERICA INC           | 13045 SOUTHAMPTON CT, CARMEL, IN 46032                    | HAVEMEYER ST, NORTH PORT, FL 34288 | Vacant Residential  | 39S      | 22E   | 25      |
| 1129223305   | MACKENZIE CAROLYN A       | 215 RIO VILLA DR LOT 3132, PUNTA GORDA, FL 33950          | HAVEMEYER ST, NORTH PORT, FL 34288 | Vacant Residential  | 39S      | 22E   | 25      |
| 1129223306   | BENAMOR SHLOMO            | 3 BOULDER BROOK CT, BALTIMORE, MD 21209                   | BOLUS CT, NORTH PORT, FL 34288     | Vacant Residential  | 39S      | 22E   | 25      |

| Table A-9 - Peace River Reservoir #2 Maximum Reservoir Level Dam Breach                  |                                |  |                                    |                    |          |       |         |
|--|--------------------------------|--|------------------------------------|--------------------|----------|-------|---------|
| Sarasota County Residents and Businesses within 8 and 16 Hour Time to 1-Foot Flood Depth |                                |  |                                    |                    |          |       |         |
| Account (Parcel ID)  | Owner Name                     | Owner Street Address                         | Location Address                   | Land Use           | Township | Range | Section |
| 1129223307   | B&L NORTH PORT LLC             | 829 SHORE DR, BOYNTON BEACH, FL 33435        | BOLUS CT, NORTH PORT, FL 34288     | Vacant Residential | 39S      | 22E   | 25      |
| 1129223308   | HAVARD DAVID G                 | 3142 LINDENLEA DR, MISSISSAUGA, ON           | BOLUS CT, NORTH PORT, FL 34288     | Vacant Residential | 39S      | 22E   | 25      |
| 1129223309   | WAGNER THOMAS                  | 4044 RIVER BANK WAY, PUNTA GORDA, FL 33980   | BOLUS CT, NORTH PORT, FL 34288     | Vacant Residential | 39S      | 22E   | 25      |
| 1129223310   | BENAVIDES CARLOS A             | 948 KENNETH AVE FL 2, ELIZABETH, NJ 7202     | BOLUS CT, NORTH PORT, FL 34288     | Vacant Residential | 39S      | 22E   | 25      |
| 1129223311   | HAAG KEVIN                     | 4821 CORONADO PKWY, CAPE CORAL, FL 33904     | BOLUS CT, NORTH PORT, FL 34288     | Vacant Residential | 39S      | 22E   | 25      |
| 1129223312   | DAVIES JOHN W                  | 14058 CHOGAN RD, APPLE VALLEY, CA 92307      | BOLUS CT, NORTH PORT, FL 34288     | Vacant Residential | 39S      | 22E   | 25      |
| 1129223313   | DANH LEE H                     | 120 HIGHWAY 12 W, STARKVILLE, MS 39759       | HAVEMEYER ST, NORTH PORT, FL 34288 | Vacant Residential | 39S      | 22E   | 25      |
| 1129223314   | KEY WEST INVESTORS             | 1207 16TH TER, KEY WEST, FL 33040            | FIREBIRD RD, NORTH PORT, FL 34288  | Vacant Residential | 39S      | 22E   | 25      |
| 1129223315   | ROLLING STONE GRANITE INC      | 4607 ANDRIS ST, NORTH PORT, FL 34288         | FIREBIRD RD, NORTH PORT, FL 34288  | Vacant Residential | 39S      | 22E   | 25      |
| 1129223316   | DAVIES JOHN W                  | 14058 CHOGAN RD, APPLE VALLEY, CA 92307      | FIREBIRD RD, NORTH PORT, FL 34288  | Vacant Residential | 39S      | 22E   | 25      |
| 1129223317   | HAAN MARYANNE                  | PO BOX 25515, COLORADO SPRINGS, CO 80936     | FIREBIRD RD, NORTH PORT, FL 34288  | Vacant Residential | 39S      | 22E   | 25      |
| 1129223318   | BROWN DENSIL                   | 4137 EDSON AVE, BRONX, NY 10466              | FIREBIRD RD, NORTH PORT, FL 34288  | Vacant Residential | 39S      | 22E   | 25      |
| 1129223319   | SCOTT ANDREW M                 | 19008 MURCOTT DR E, FORT MYERS, FL 33967     | FIREBIRD RD, NORTH PORT, FL 34288  | Vacant Residential | 39S      | 22E   | 25      |
| 1129223320   | BULUT ALI                      | 32 SEVERN ST, LONGMEADOW, MA 1106            | FIREBIRD RD, NORTH PORT, FL 34288  | Vacant Residential | 39S      | 22E   | 25      |
| 1129223321   | YACOLCA JAIME                  | 275 MCBRIDE AVE, PATERSON, NJ 7501           | ROYALRED AVE, NORTH PORT, FL 34288 | Vacant Residential | 39S      | 22E   | 25      |
| 1129223322   | NEW VISTA PROPERTIES INC       | 1750 SW 4TH AVE, MIAMI, FL 33129             | ROYALRED AVE, NORTH PORT, FL 34288 | Vacant Residential | 39S      | 22E   | 25      |
| 1129223323   | SELECTED PROPERTIES LIMITED    | RUE DU RHONE 116, 1204 GENEVE, SWITZERLAND   | ROYALRED AVE, NORTH PORT, FL 34288 | Vacant Residential | 39S      | 22E   | 25      |
| 1129223324   | NORTH PORT LOTS AND REAL PROPE | 8014 SW 135TH STREET RD, OCALA, FL 34473     | ROYALRED AVE, NORTH PORT, FL 34288 | Vacant Residential | 39S      | 22E   | 25      |
| 1129223325   | BRILLIANT SOLUTION INC         | 87 GILL ST, AVON, MA 2322                    | ROYALRED AVE, NORTH PORT, FL 34288 | Vacant Residential | 39S      | 22E   | 25      |
| 1129223326   | MIRONETS LEONID P              | 11527 HIGHWAY 99 APT A305, EVERETT, WA 98204 | ROYALRED AVE, NORTH PORT, FL 34288 | Vacant Residential | 39S      | 22E   | 25      |
| 1129223401   | DELLAPORTAS WILLIAM D          | 250 REMSEN AVE, AVENEL, NJ 7001              | ROYALRED AVE, NORTH PORT, FL 34288 | Vacant Residential | 39S      | 22E   | 25      |
| 1129223402   | HETT JOHN W                    | 1174 TARGEE ST SW, PALM BAY, FL 32909        | FIREBIRD RD, NORTH PORT, FL 34288  | Vacant Residential | 39S      | 22E   | 25      |
| 1129223403   | LOTVESTORS LLC                 | 4411 BEE RIDGE RD # 177, SARASOTA, FL 34233  | FIREBIRD RD, NORTH PORT, FL 34288  | Vacant Residential | 39S      | 22E   | 25      |

| Table A-9 - Peace River Reservoir #2 Maximum Reservoir Level Dam Breach                  |                            |   |                                   |                    |          |       |         |
|--|----------------------------|---|-----------------------------------|--------------------|----------|-------|---------|
| Sarasota County Residents and Businesses within 8 and 16 Hour Time to 1-Foot Flood Depth |                            |   |                                   |                    |          |       |         |
| Account (Parcel ID)  | Owner Name                 | Owner Street Address                            | Location Address                  | Land Use           | Township | Range | Section |
| 1129223404   | OWENS JOHN B               | 945 SUMMERFIELD DR, CUMMING, GA 30040           | FIREBIRD RD, NORTH PORT, FL 34288 | Vacant Residential | 39S      | 22E   | 25      |
| 1129223405   | TARPON IV LLC              | 18305 BISCAYNE BLVD STE 400, AVENTURA, FL 33160 | FIREBIRD RD, NORTH PORT, FL 34288 | Vacant Residential | 39S      | 22E   | 25      |
| 1129223406   | FORERO ANA                 | 6712 DURHAM AVE, NORTH BERGEN, NJ 7047          | FIREBIRD RD, NORTH PORT, FL 34288 | Vacant Residential | 39S      | 22E   | 25      |
| 1129223407   | BULUT ALI                  | 32 SEVERN ST, LONGMEADOW, MA 1106               | FIREBIRD RD, NORTH PORT, FL 34288 | Vacant Residential | 39S      | 22E   | 25      |
| 1129223408   | SELECTED CAPITAL GROUP LLC | 2101 VISTA PKWY 260, WEST PALM BEACH, FL 33411  | FIREBIRD RD, NORTH PORT, FL 34288 | Vacant Residential | 39S      | 22E   | 25      |
| 1129223409   | SELECTED CAPITAL GROUP LLC | 2101 VISTA PKWY 260, WEST PALM BEACH, FL 33411  | FIREBIRD RD, NORTH PORT, FL 34288 | Vacant Residential | 39S      | 22E   | 25      |
| 1129223410   | NEW VISTA PROPERTIES INC   | 1750 SW 4TH AVE, MIAMI, FL 33129                | FIREBIRD RD, NORTH PORT, FL 34288 | Vacant Residential | 39S      | 22E   | 25      |
| 1129223411   | D AMICO JOHN               | 499 MAIN ST, STATEN ISLAND, NY 10307            | FIREBIRD RD, NORTH PORT, FL 34288 | Vacant Residential | 39S      | 22E   | 25      |
| 1129223412   | MUNOZ NAPOLEON CUBAS       | 931 GOTTS DR, DAVENPORT, FL 33837               | FARVIEW DR, NORTH PORT, FL 34288  | Vacant Residential | 39S      | 22E   | 25      |
| 1129223413   | B&L NORTH PORT LLC         | 829 SHORE DR, BOYNTON BEACH, FL 33435           | FARVIEW DR, NORTH PORT, FL 34288  | Vacant Residential | 39S      | 22E   | 25      |
| 1129223414   | TASSINARI JOHN P           | PO BOX 334, SAGAMORE, MA 2561                   | FARVIEW DR, NORTH PORT, FL 34288  | Vacant Residential | 39S      | 22E   | 25      |
| 1129223415   | B&L NORTH PORT LLC         | 829 SHORE DR, BOYNTON BEACH, FL 33435           | FARVIEW DR, NORTH PORT, FL 34288  | Vacant Residential | 39S      | 22E   | 25      |
| 1129223416   | PATEL RASIK S              | 214 CHAUCER CT, WILLOWBROOK, IL 60527           | FARVIEW DR, NORTH PORT, FL 34288  | Vacant Residential | 39S      | 22E   | 25      |
| 1129223417   | NEDD SANDRA L              | 1750 SW 4TH AVE, MIAMI, FL 33129                | FARVIEW DR, NORTH PORT, FL 34288  | Vacant Residential | 39S      | 22E   | 25      |
| 1129223418   | GUTIERREZ-MORIN JUDI       | 83 SCOTT RD, CUMBERLAND, RI 2864                | FARVIEW DR, NORTH PORT, FL 34288  | Vacant Residential | 39S      | 22E   | 25      |
| 1129223419   | LOCKHART SARAH L           | 16 SUNFLOWER LN, BLUFFTON, SC 29909             | FARVIEW DR, NORTH PORT, FL 34288  | Vacant Residential | 39S      | 22E   | 25      |
| 1129223420   | KATCOM LLC                 | 5050 TOOTMOOR RD, BLOOMFIELD HILLS, MI 48302    | FARVIEW DR, NORTH PORT, FL 34288  | Vacant Residential | 39S      | 22E   | 25      |
| 1129223421   | CHONG MICHAEL T            | 3817 FILLMORE AVE, BROOKLYN, NY 11234           | FARVIEW DR, NORTH PORT, FL 34288  | Vacant Residential | 39S      | 22E   | 25      |
| 1129223422   | NORTH SWEDISH LAND TRUST   | 2055 SIESTA DR UNIT 5843, SARASOTA, FL 34242    | FARVIEW DR, NORTH PORT, FL 34288  | Vacant Residential | 39S      | 22E   | 25      |
| 1129223423   | LAMAS ALEXANDER JOSEPH     | 23254 HARTLEY AVE, PORT CHARLOTTE, FL 33954     | FARVIEW DR, NORTH PORT, FL 34288  | Vacant Residential | 39S      | 22E   | 25      |
| 1129223506   | KROGMAN JOHN D             | 205 E MAIN ST, RIO GRANDE, NJ 8242              | FARVIEW DR, NORTH PORT, FL 34288  | Vacant Residential | 39S      | 22E   | 25      |
| 1129223507   | BROWN CASSANDRA J          | 1750 SW 4TH AVE, MIAMI, FL 33129                | FARVIEW DR, NORTH PORT, FL 34288  | Vacant Residential | 39S      | 22E   | 25      |
| 1129223508   | RIBINSKAS ARTURAS          | 261 UNION ST, WEST SPRINGFIELD, MA 1089         | FARVIEW DR, NORTH PORT, FL 34288  | Vacant Residential | 39S      | 22E   | 25      |

**Table A-9 - Peace River Reservoir #2 Maximum Reservoir Level Dam Breach**

**Sarasota County Residents and Businesses within 8 and 16 Hour Time to 1-Foot Flood Depth**

| Account (Parcel ID) | Owner Name                     | Owner Street Address                                    | Location Address                    | Land Use  | Township | Range | Section |
|---------------------|--------------------------------|---|-------------------------------------|---|----------|-------|---------|
| 1129223509          | DAVIS HOWARD W III             | 2 EDWARDS PLZ, TRENTON, NJ 8618                         | ROSEQUEEN CIR, NORTH PORT, FL 34288 | Vacant Residential  | 39S      | 22E   | 25      |
| 1129223510          | ZALAMEA KRYSTLE                | 1125 GABLE DR, OAKVILLE, ON                             | ROSEQUEEN CIR, NORTH PORT, FL 34288 | Vacant Residential  | 39S      | 22E   | 25      |
| 1129223511          | WONG EZRA G                    | 1653 MIDDLETON ST, PICKERING, ON                        | ROSEQUEEN CIR, NORTH PORT, FL 34288 | Vacant Residential  | 39S      | 22E   | 25      |
| 1129223601          | NORTH PORT ROAD & DRAINAGE DIS | 4970 CITY HALL BLVD, NORTH PORT, FL 34286               | FARVIEW DR, NORTH PORT, FL 34288    | Sewage disposal, solid waste, borrow pits, drainage reservoirs, waste land, marsh, sand dunes, swamps | 39S      | 22E   | 25      |
| 1129223602          | KOPPENHAVER YAEKO              | PO BOX 7966, TAMUNING, GU 96931                         | FARVIEW DR, NORTH PORT, FL 34288    | Vacant Residential  | 39S      | 22E   | 25      |
| 1129223603          | SHARP THERESA L                | 2181 TWIN BROOKS RD, NORTH FORT MYERS, FL 33917         | FARVIEW DR, NORTH PORT, FL 34288    | Vacant Residential  | 39S      | 22E   | 25      |
| 1129223604          | ELDREDGE DONALD                | 5414 JESSAMINE AVE, NORTH PORT, FL 34291                | FARVIEW DR, NORTH PORT, FL 34288    | Vacant Residential  | 39S      | 22E   | 25      |
| 1129223605          | ELDREDGE DONALD                | 5414 JESSAMINE AVE, NORTH PORT, FL 34291                | FARVIEW DR, NORTH PORT, FL 34288    | Vacant Residential  | 39S      | 22E   | 25      |
| 1129223606          | PRUSAK KEITH A                 | 304 SE 32ND TER, CAPE CORAL, FL 33904                   | FARVIEW DR, NORTH PORT, FL 34288    | Vacant Residential  | 39S      | 22E   | 25      |
| 1129223607          | NEGRAU MIRON D                 | 8551 W BERWYN AVE APT 2PT 1, CHICAGO, IL 60656          | FARVIEW DR, NORTH PORT, FL 34288    | Vacant Residential  | 39S      | 22E   | 25      |
| 1129223608          | NEGRAU MYRON                   | 8551 W BERWYN AVE # 2, CHICAGO, IL 60656                | FARVIEW DR, NORTH PORT, FL 34288    | Vacant Residential  | 39S      | 22E   | 25      |
| 1129223609          | SCHMIDT ROBERT E               | 633 CASSIDY DR, DURANGO, CO 81303                       | FARVIEW DR, NORTH PORT, FL 34288    | Vacant Residential  | 39S      | 22E   | 25      |
| 1129223610          | BROWN JENNIFER JOAN            | 1320 BOULEVARD OF THE ARTS APT 211B, SARASOTA, FL 34236 | ROSEQUEEN CIR, NORTH PORT, FL 34288 | Vacant Residential  | 39S      | 22E   | 25      |
| 1129223611          | RODRIGUEZ ROBERT               | 5362 NW 60TH DR, CORAL SPRINGS, FL 33067                | ROSEQUEEN CIR, NORTH PORT, FL 34288 | Vacant Residential  | 39S      | 22E   | 25      |
| 1129223612          | RODRIGUEZ ROBERT               | 5362 NW 60TH DR, CORAL SPRINGS, FL 33067                | ROSEQUEEN CIR, NORTH PORT, FL 34288 | Vacant Residential  | 39S      | 22E   | 25      |
| 1129223613          | ENGLISH ARTHUR R H (TTEE)      | 2306 LONGSPUR LOOP, LINCOLN, CA 95648                   | ROSEQUEEN CIR, NORTH PORT, FL 34288 | Vacant Residential  | 39S      | 22E   | 25      |
| 1129223614          | CUARTAS MARIA B                | 7781 NW 47TH ST, LAUDERHILL, FL 33351                   | ROSEQUEEN CIR, NORTH PORT, FL 34288 | Vacant Residential  | 39S      | 22E   | 25      |
| 1129233567          | SRQ-TROPICAL LAND LLC          | 2025 LAKEWOOD RANCH BLVD STE 102, BRADENTON, FL 34211   | MARLBERRY RD, NORTH PORT, FL 34288  | Vacant Residential  | 39S      | 22E   | 25      |
| 1129233569          | SRQ-TROPICAL LAND LLC          | 2025 LAKEWOOD RANCH BLVD STE 102, BRADENTON, FL 34211   | LANGLAIS DR, NORTH PORT, FL 34288   | Vacant Residential  | 39S      | 22E   | 25      |
| 1129233571          | SRQ-TROPICAL LAND LLC          | 2025 LAKEWOOD RANCH BLVD STE 102, BRADENTON, FL 34211   | BITTERBUSH RD, NORTH PORT, FL 34288 | Vacant Residential  | 39S      | 22E   | 25      |
| 1129233572          | SRQ-TROPICAL LAND LLC          | 2025 LAKEWOOD RANCH BLVD STE 102, BRADENTON, FL 34211   | BITTERBUSH RD, NORTH PORT, FL 34288 | Vacant Residential  | 39S      | 22E   | 25      |
| 1129233710          | NEW VISTA PROPERTIES INC       | 1750 SW 4TH AVE, MIAMI, FL 33129                        | MARLBERRY RD, NORTH PORT, FL 34288  | Vacant Residential  | 39S      | 22E   | 25      |

| Table A-9 - Peace River Reservoir #2 Maximum Reservoir Level Dam Breach                  |                                |   |                                     |   |          |       |         |
|--|--------------------------------|---|-------------------------------------|---|----------|-------|---------|
| Sarasota County Residents and Businesses within 8 and 16 Hour Time to 1-Foot Flood Depth |                                |   |                                     |   |          |       |         |
| Account (Parcel ID)  | Owner Name                     | Owner Street Address                                  | Location Address                    | Land Use  | Township | Range | Section |
| 1129233711   | MATEUS SR CESAR A              | 11014 ZELZAH AVE, GRANADA HILLS, CA 91344             | MARLBERRY RD, NORTH PORT, FL 34288  | Vacant Residential  | 39S      | 22E   | 25      |
| 1129233712   | VETRANO CARMINE J              | 2625 ASTWOOD CT, CAPE CORAL, FL 33991                 | MARLBERRY RD, NORTH PORT, FL 34288  | Vacant Residential  | 39S      | 22E   | 25      |
| 1129233713   | FIGUEROA FILIBERTO JR          | 298 LAFAYETTE ST 2R, NEWARK, NJ 7105                  | MARLBERRY RD, NORTH PORT, FL 34288  | Vacant Residential  | 39S      | 22E   | 25      |
| 1129233714   | NORTH PORT ROAD & DRAINAGE DIS | 4970 CITY HALL BLVD, NORTH PORT, FL 34286             | MARLBERRY RD, NORTH PORT, FL 34288  | Sewage disposal, solid waste, borrow pits, drainage reservoirs, waste land, marsh, sand dunes, swamps | 39S      | 22E   | 25      |
| 1129233715   | NORTH PORT ROAD & DRAINAGE DIS | 4970 CITY HALL BLVD, NORTH PORT, FL 34286             | MARLBERRY RD, NORTH PORT, FL 34288  | Sewage disposal, solid waste, borrow pits, drainage reservoirs, waste land, marsh, sand dunes, swamps | 39S      | 22E   | 25      |
| 1129233716   | NORTH PORT ROAD & DRAINAGE DIS | 4970 CITY HALL BLVD, NORTH PORT, FL 34286             | MARLBERRY RD, NORTH PORT, FL 34288  | Sewage disposal, solid waste, borrow pits, drainage reservoirs, waste land, marsh, sand dunes, swamps | 39S      | 22E   | 25      |
| 1129233717   | DESAY INC                      | 102 SW 3RD AVE, BOCA RATON, FL 33432                  | MARLBERRY RD, NORTH PORT, FL 34288  | Vacant Residential  | 39S      | 22E   | 25      |
| 1129233718   | PERSAD MEENAWATTIE             | 9408 VANDERVEER ST, QUEENS VILLAGE, NY 11428          | MARLBERRY RD, NORTH PORT, FL 34288  | Vacant Residential  | 39S      | 22E   | 25      |
| 1129233719   | DESAY INC                      | 737 SE 1ST WAY # 107, DEERFIELD BEACH, FL 33441       | MARLBERRY RD, NORTH PORT, FL 34288  | Vacant Residential  | 39S      | 22E   | 25      |
| 1129233721   | BUILDERS LOTS LLC              | 8437 TUTTLE AVE # 407, SARASOTA, FL 34243             | MARLBERRY RD, NORTH PORT, FL 34288  | Vacant Residential  | 39S      | 22E   | 25      |
| 1129233722   | RHOADES DAVID PRESTON          | 21078 TUCKER AVE, PORT CHARLOTTE, FL 33954            | MARLBERRY RD, NORTH PORT, FL 34288  | Vacant Residential  | 39S      | 22E   | 25      |
| 1129233723   | SRQ-TROPICAL LAND LLC          | 2025 LAKEWOOD RANCH BLVD STE 102, BRADENTON, FL 34211 | MARLBERRY RD, NORTH PORT, FL 34288  | Vacant Residential  | 39S      | 22E   | 25      |
| 1130216530   | WU FEN-FEN (TTEE)              | 1747 MORROW RD, TARPON SPRINGS, FL 34688              | NEE CT, NORTH PORT, FL 34288        | Vacant Residential  | 39S      | 22E   | 25      |
| 1130216531   | KHANT RAJ                      | 10 TURNER RD, NORMAL, IL 61761                        | NEE CT, NORTH PORT, FL 34288        | Vacant Residential  | 39S      | 22E   | 25      |
| 1130216532   | REDMOND KATHLEEN T             | 4000 RIVEREDGE RD, CLEVELAND, OH 44111                | NEE CT, NORTH PORT, FL 34288        | Vacant Residential  | 39S      | 22E   | 25      |
| 1130216534   | SEWELL LEAFORD H (TTEE)        | 23482 MORELAND AVE, PORT CHARLOTTE, FL 33954          | HAMPSHIRE CIR, NORTH PORT, FL 34288 | Vacant Residential  | 39S      | 22E   | 25      |
| 1130216562   | NORTH PORT ROAD & DRAINAGE DIS | 4970 CITY HALL BLVD, NORTH PORT, FL 34286             | HAMPSHIRE CIR, NORTH PORT, FL 34288 | Sewage disposal, solid waste, borrow pits, drainage reservoirs, waste land, marsh, sand dunes, swamps | 39S      | 22E   | 25      |
| 1130216723   | ROBERTSON WILLIAM              | BIELDSIDE, ABERDEEN, SCOTLAND                         | MANSFIELD CIR, NORTH PORT, FL 34288 | Vacant Residential  | 39S      | 22E   | 25      |
| 1130216724   | MUSCHETT BEATRICE A            | 455 LINDEN BLVD, BROOKLYN, NY 11203                   | MANSFIELD CIR, NORTH PORT, FL 34288 | Vacant Residential  | 39S      | 22E   | 25      |
| 1130216725   | GEORGELIS FAMILY TRUST         | 19-26 PARSONS BLVD, WHITESTONE, NY 11354              | MANSFIELD CIR, NORTH PORT, FL 34288 | Vacant Residential  | 39S      | 22E   | 25      |

| Table A-9 - Peace River Reservoir #2 Maximum Reservoir Level Dam Breach                  |                                |  |                                     |   |          |       |         |
|--|--------------------------------|--|-------------------------------------|---|----------|-------|---------|
| Sarasota County Residents and Businesses within 8 and 16 Hour Time to 1-Foot Flood Depth |                                |  |                                     |   |          |       |         |
| Account (Parcel ID)  | Owner Name                     | Owner Street Address                                     | Location Address                    | Land Use  | Township | Range | Section |
| 1130216762   | NORTH PORT ROAD & DRAINAGE DIS | 4970 CITY HALL BLVD, NORTH PORT, FL 34286                | MANSFIELD CIR, NORTH PORT, FL 34288 | Sewage disposal, solid waste, borrow pits, drainage reservoirs, waste land, marsh, sand dunes, swamps | 39S      | 22E   | 36      |
| 1130218711   | PICCIONE LILIANA               | 275 ELWOOD AVE, NEWARK, NJ 7104                          | FRITZ AVE, NORTH PORT, FL 34288     | Vacant Residential  | 39S      | 22E   | 25      |
| 1130219111   | B&L NORTH PORT LLC             | 829 SHORE DR, BOYNTON BEACH, FL 33435                    | DEVONIA CIR, NORTH PORT, FL 34288   | Vacant Residential  | 39S      | 22E   | 25      |
| 1130219112   | LOW THENG HUAN                 | UNIT 1 9 STIRLING ST, FERNTREE GULLY VIC 3156, AUSTRALIA | DEVONIA CIR, NORTH PORT, FL 34288   | Vacant Residential  | 39S      | 22E   | 25      |
| 1130219113   | TUONG THANH A                  | 9004 BEACH CHANNEL DR, ROCKAWAY BEACH, NY 11693          | DEVONIA CIR, NORTH PORT, FL 34288   | Vacant Residential  | 39S      | 22E   | 36      |
| 1130219221   | BARAHONA PAOLA A               | 22931 SW 88TH PL UNIT 206, CUTLER BAY, FL 33190          | DEVONIA CIR, NORTH PORT, FL 34288   | Vacant Residential  | 39S      | 22E   | 36      |
| 1130219222   | OKUM DAVID N                   | 60 KING ST, DELTA, ON                                    | DEVONIA CIR, NORTH PORT, FL 34288   | Vacant Residential  | 39S      | 22E   | 25      |
| 1130219223   | LOUCKS DONALD                  | 1201 FRANKLIN AVE, FREMONT, OH 43420                     | DEVONIA CIR, NORTH PORT, FL 34288   | Vacant Residential  | 39S      | 22E   | 25      |
| 1130219224   | CUARESMA OSVALDO               | 33-151 GATESHEAD CRES, STONEY CREEK, ON                  | DEVONIA CIR, NORTH PORT, FL 34288   | Vacant Residential  | 39S      | 22E   | 25      |
| 1130219225   | RAMPRASAD ALBERT R             | 45 BENTONWOOD CRESCENT, WHITBY, ON                       | DEVONIA CIR, NORTH PORT, FL 34288   | Vacant Residential  | 39S      | 22E   | 25      |
| 1130219226   | SUNDLING CARL T C              | 557 JEFFERSON CT, GUILDERLAND, NY 12084                  | DEVONIA CIR, NORTH PORT, FL 34288   | Vacant Residential  | 39S      | 22E   | 25      |
| 1130219229   | DELISLE SHELDON                | 148-62 262 PLACE, ROSEDALE, NY 11422                     | DEVONIA CIR, NORTH PORT, FL 34288   | Vacant Residential  | 39S      | 22E   | 25      |
| 1130219230   | BYER CLAUDE S                  | 14 BEARD ST EXT, CARENAGE, TRINIDAD                      | DEVONIA CIR, NORTH PORT, FL 34288   | Vacant Residential  | 39S      | 22E   | 25      |
| 1130219301   | DENNIS E KING DO PA RETIREMENT | 1558 FORAND CIR, PORT CHARLOTTE, FL 33952                | FIELDERS RD, NORTH PORT, FL 34288   | Vacant Residential  | 39S      | 22E   | 25      |
| 1130219302   | DENNIS E KING DO PA RETIREMENT | 1558 FORAND CIR, PORT CHARLOTTE, FL 33952                | FIELDERS RD, NORTH PORT, FL 34288   | Vacant Residential  | 39S      | 22E   | 25      |
| 1130219303   | STOLTZFUS JR JOHN D            | 55 BRICK CHURCH RD, LEOLA, PA 17540                      | FIELDERS RD, NORTH PORT, FL 34288   | Vacant Residential  | 39S      | 22E   | 25      |
| 1130219304   | SLEEPER KEVIN E                | 147 OLD SCHOOL HOUSE RD, S BURLINGTON, VT 5403           | FIELDERS RD, NORTH PORT, FL 34288   | Vacant Residential  | 39S      | 22E   | 25      |
| 1130219305   | SLEEPER KEVIN E                | 147 OLD SCHOOL HOUSE RD, S BURLINGTON, VT 5403           | FIELDERS RD, NORTH PORT, FL 34288   | Vacant Residential  | 39S      | 22E   | 25      |
| 1130219306   | NEW VISTA PROPERTIES INC       | 1750 SW 4TH AVE, MIAMI, FL 33129                         | FIELDERS RD, NORTH PORT, FL 34288   | Vacant Residential  | 39S      | 22E   | 25      |
| 1130219307   | SOUCE MARY P                   | #1209-20 CHERRYTREE DRIVE, BRAMPTON, ON                  | FIELDERS RD, NORTH PORT, FL 34288   | Vacant Residential  | 39S      | 22E   | 25      |
| 1130219308   | SW FLORIDA FRAMING SERVICES CO | 3443 ATWATER DR, NORTH PORT, FL 34288                    | FIELDERS RD, NORTH PORT, FL 34288   | Vacant Residential  | 39S      | 22E   | 25      |

| Table A-9 - Peace River Reservoir #2 Maximum Reservoir Level Dam Breach                  |                                |   |                                      |   |          |       |         |
|--|--------------------------------|---|--------------------------------------|---|----------|-------|---------|
| Sarasota County Residents and Businesses within 8 and 16 Hour Time to 1-Foot Flood Depth |                                |   |                                      |   |          |       |         |
| Account (Parcel ID)  | Owner Name                     | Owner Street Address                                  | Location Address                     | Land Use  | Township | Range | Section |
| 1130219309   | NORTH PORT ROAD & DRAINAGE DIS | 4970 CITY HALL BLVD, NORTH PORT, FL 34286             | N YORKSHIRE ST, NORTH PORT, FL 34288 | Sewage disposal, solid waste, borrow pits, drainage reservoirs, waste land, marsh, sand dunes, swamps | 39S      | 22E   | 25      |
| 1130219310   | SRQ-TROPICAL LAND LLC          | 2025 LAKEWOOD RANCH BLVD STE 102, BRADENTON, FL 34211 | N YORKSHIRE ST, NORTH PORT, FL 34288 | Vacant Residential  | 39S      | 22E   | 25      |
| 1130219401   | ALI NAZMOON                    | 27 DAHILL RD, BROOKLYN, NY 11218                      | FIELDERS RD, NORTH PORT, FL 34288    | Vacant Residential  | 39S      | 22E   | 25      |
| 1130219402   | TINGEY JONATHAN                | 5108 SANIBEL AVE APT A, FORT PIERCE, FL 34951         | FIELDERS RD, NORTH PORT, FL 34288    | Vacant Residential  | 39S      | 22E   | 25      |
| 1130219403   | DE GROOT NICHOLAS              | 102 VILLAGE WOODS DR, CRETE, IL 60417                 | FIELDERS RD, NORTH PORT, FL 34288    | Vacant Residential  | 39S      | 22E   | 25      |
| 1130219404   | WHEELER RICHARD                | 174 RR 13 N BOX 249, BROOKLINE, NH 3033               | FIELDERS RD, NORTH PORT, FL 34288    | Vacant Residential  | 39S      | 22E   | 25      |
| 1130219405   | MOHAMED ROACHNIE               | 9742 107TH ST, OZONE PARK, NY 11416                   | FIELDERS RD, NORTH PORT, FL 34288    | Vacant Residential  | 39S      | 22E   | 25      |
| 1130219406   | GAROSS JOHN S                  | 19 HOSFORD AVE, LEONARDO, NJ 7737                     | INSPIRATION CT, NORTH PORT, FL 34288 | Vacant Residential  | 39S      | 22E   | 25      |
| 1130219407   | MOONAB ALLIM                   | 2721 COLDSRING RD, FAR ROCKAWAY, NY 11691             | INSPIRATION CT, NORTH PORT, FL 34288 | Vacant Residential  | 39S      | 22E   | 25      |
| 1130219408   | USA LAND HOLDINGS LLC          | 13415 BURTON TER, WELLINGTON, FL 33414                | INSPIRATION CT, NORTH PORT, FL 34288 | Vacant Residential  | 39S      | 22E   | 25      |
| 1130219409   | WALGATE LAWRENCE               | 137 CAYUGA CREEK ROAD, CHEEKTOWAGA, NY 14227          | INSPIRATION CT, NORTH PORT, FL 34288 | Vacant Residential  | 39S      | 22E   | 25      |
| 1130219410   | WALGATE LAWRENCE               | 137 CAYUGA CREEK ROAD, CHEEKTOWAGA, NY 14227          | FIELDERS RD, NORTH PORT, FL 34288    | Vacant Residential  | 39S      | 22E   | 25      |
| 1130219411   | LEAVITT JOHN R                 | 394 ASHVILLE HIGHLANDS RD, GREENVILLE, FL 32331       | MUNG CT, NORTH PORT, FL 34288        | Vacant Residential  | 39S      | 22E   | 25      |
| 1130219412   | PASCAL ANN                     | 621 REMSEN AVE, BROOKLYN, NY 11236                    | MUNG CT, NORTH PORT, FL 34288        | Vacant Residential  | 39S      | 22E   | 25      |
| 1130219413   | BARANGGAY HENRY O              | 5536 N SPAULDING AVE # 2, CHICAGO, IL 60625           | MUNG CT, NORTH PORT, FL 34288        | Vacant Residential  | 39S      | 22E   | 25      |
| 1130219414   | NEPOMUCENO VINCENT             | 247 SOUTHRIDGE DR, WILLIMANTIC, CT 6226               | MUNG CT, NORTH PORT, FL 34288        | Vacant Residential  | 39S      | 22E   | 25      |
| 1130219415   | SMITH WILLIAM R                | 982 QUEENSDALE AVE, CORONA, CA 92880                  | FIELDERS RD, NORTH PORT, FL 34288    | Vacant Residential  | 39S      | 22E   | 25      |
| 1130219416   | ABAD CARLOS E                  | 2503 ELM FOREST CIR, ARLINGTON, TX 76006              | FIELDERS RD, NORTH PORT, FL 34288    | Vacant Residential  | 39S      | 22E   | 25      |
| 1130219417   | NEPOMUCENO PAUL P              | 247 SOUTHRIDGE DR, WILLIMANTIC, CT 6226               | FIELDERS RD, NORTH PORT, FL 34288    | Vacant Residential  | 39S      | 22E   | 25      |
| 1130219418   | NAZIRBAGE SHANEY               | 2040 NEWBOLD AVE, BRONX, NY 10462                     | FIELDERS RD, NORTH PORT, FL 34288    | Vacant Residential  | 39S      | 22E   | 25      |
| 1130219419   | ERRERA SALVATORE J             | 936 BOXWOOD DR, CRYSTAL LAKE, IL 60014                | FIELDERS RD, NORTH PORT, FL 34288    | Vacant Residential  | 39S      | 22E   | 25      |
| 1130219420   | KELLY ORPHA                    | 1750 SW 4TH AVE, MIAMI, FL 33129                      | FIELDERS RD, NORTH PORT, FL 34288    | Vacant Residential  | 39S      | 22E   | 25      |



| Table A-9 - Peace River Reservoir #2 Maximum Reservoir Level Dam Breach                  |                                |  |                                   |   |          |       |         |
|--|--------------------------------|--|-----------------------------------|---|----------|-------|---------|
| Sarasota County Residents and Businesses within 8 and 16 Hour Time to 1-Foot Flood Depth |                                |  |                                   |   |          |       |         |
| Account (Parcel ID)  | Owner Name                     | Owner Street Address                                 | Location Address                  | Land Use  | Township | Range | Section |
| 1130219421   | HUMPHRIES OLIVER K             | 10956 158TH ST N, JUPITER, FL 33478                  | FIELDERS RD, NORTH PORT, FL 34288 | Vacant Residential  | 39S      | 22E   | 25      |
| 1130219422   | TARPEY STEPHEN J               | 522 N WASHINGTON AVE, PARK RIDGE, IL 60068           | FIELDERS RD, NORTH PORT, FL 34288 | Vacant Residential  | 39S      | 22E   | 25      |
| 1130219423   | PHIOGENE VICTOR                | 3187 CALUSA AVE, NAPLES, FL 34112                    | FIELDERS RD, NORTH PORT, FL 34288 | Vacant Residential  | 39S      | 22E   | 25      |
| 1130219424   | LEDESMA NANCY ROMERO           | 744 W HIGH ST, NAZARETH, PA 18064                    | FIELDERS RD, NORTH PORT, FL 34288 | Vacant Residential  | 39S      | 22E   | 25      |
| 1130219425   | TAX CERTIFICATE REDEMPTIONS IN | PO BOX 403006, MIAMI BEACH, FL 33140                 | FIELDERS RD, NORTH PORT, FL 34288 | Vacant Residential  | 39S      | 22E   | 25      |
| 1130219426   | PANJABI HARISH P               | 7 CLEARWATER DR, ALLENTOWN, NJ 8501                  | FIELDERS RD, NORTH PORT, FL 34288 | Vacant Residential  | 39S      | 22E   | 25      |
| 1130219427   | DRYSDALE NANCY (TTEE)          | 171 VALENCIA DR, LOXAHATCHEE, FL 33470               | FIELDERS RD, NORTH PORT, FL 34288 | Vacant Residential  | 39S      | 22E   | 25      |
| 1130219428   | PANDIAN-PALMER HEALIA          | PO BOX 91790, ANCHORAGE, AK 99509                    | FIELDERS RD, NORTH PORT, FL 34288 | Vacant Residential  | 39S      | 22E   | 25      |
| 1130219429   | NEW VISTA PROPERTIES INC       | 1750 SW 4TH AVE, MIAMI, FL 33129                     | FIELDERS RD, NORTH PORT, FL 34288 | Vacant Residential  | 39S      | 22E   | 25      |
| 1130219430   | MOURAD MUZEYEN                 | 2424 E OAKTON ST APT 1L, ARLINGTON HEIGHTS, IL 60004 | FIELDERS RD, NORTH PORT, FL 34288 | Vacant Residential  | 39S      | 22E   | 25      |
| 1130219431   | NORTH PORT CITY OF             | 4970 CITY HALL BLVD, NORTH PORT, FL 34286            | FIELDERS RD, NORTH PORT, FL 34288 | Sewage disposal, solid waste, borrow pits, drainage reservoirs, waste land, marsh, sand dunes, swamps | 39S      | 22E   | 25      |
| 1130219432   | HOSEIN FAREED                  | 1750 SW 4TH AVE, MIAMI, FL 33129                     | FIELDERS RD, NORTH PORT, FL 34288 | Vacant Residential  | 39S      | 22E   | 25      |
| 1130219433   | AMADOR FARID J                 | 1531 NW 41ST CT, FORT LAUDERDALE, FL 33309           | FIELDERS RD, NORTH PORT, FL 34288 | Vacant Residential  | 39S      | 22E   | 25      |
| 1130219434   | DELO ROSE M                    | 2178 MUIRFIELD CT, YORKVILLE, IL 60560               | FIELDERS RD, NORTH PORT, FL 34288 | Vacant Residential  | 39S      | 22E   | 25      |
| 1130219501   | MILLER JESSE                   | 5610 TOWNSHIP ROAD 401, MILLERSBURG, OH 44654        | FIELDERS RD, NORTH PORT, FL 34288 | Vacant Residential  | 39S      | 22E   | 25      |
| 1130219502   | NEW VISTA PROPERTIES INC       | 1750 SW 4TH AVE, MIAMI, FL 33129                     | FIELDERS RD, NORTH PORT, FL 34288 | Vacant Residential  | 39S      | 22E   | 25      |
| 1130219503   | AHMED SHAHED                   | 21 TOWNLEY AVE, STATEN ISLAND, NY 10314              | FIELDERS RD, NORTH PORT, FL 34288 | Vacant Residential  | 39S      | 22E   | 25      |
| 1130219504   | DUBROVSKY VICTORIA             | 40 BRIGHTON 1ST RD APT 2A, BROOKLYN, NY 11235        | FIELDERS RD, NORTH PORT, FL 34288 | Vacant Residential  | 39S      | 22E   | 25      |
| 1130219505   | CHIN FRANCIS R                 | 17303 SW 87TH AVE, PALMETTO BAY, FL 33157            | FIELDERS RD, NORTH PORT, FL 34288 | Vacant Residential  | 39S      | 22E   | 25      |
| 1130219506   | LUZ P SERAI REVOCABLE LIVING T | 2420 HAINSWORTH AVE, NORTH RIVERSIDE, IL 60546       | FIELDERS RD, NORTH PORT, FL 34288 | Vacant Residential  | 39S      | 22E   | 25      |
| 1130219507   | NORTH PORT ROAD & DRAINAGE DIS | 4970 CITY HALL BLVD, NORTH PORT, FL 34286            | FIELDERS RD, NORTH PORT, FL 34288 | Sewage disposal, solid waste, borrow pits, drainage reservoirs, waste land, marsh, sand dunes, swamps | 39S      | 22E   | 25      |

| Table A-9 - Peace River Reservoir #2 Maximum Reservoir Level Dam Breach                  |                                |   |                                   |   |          |       |         |
|--|--------------------------------|---|-----------------------------------|---|----------|-------|---------|
| Sarasota County Residents and Businesses within 8 and 16 Hour Time to 1-Foot Flood Depth |                                |   |                                   |   |          |       |         |
| Account (Parcel ID)  | Owner Name                     | Owner Street Address                                  | Location Address                  | Land Use  | Township | Range | Section |
| 1130219508   | NORTH PORT ROAD & DRAINAGE DIS | 4970 CITY HALL BLVD, NORTH PORT, FL 34286             | FIELDERS RD, NORTH PORT, FL 34288 | Sewage disposal, solid waste, borrow pits, drainage reservoirs, waste land, marsh, sand dunes, swamps | 39S      | 22E   | 25      |
| 1130219509   | TIWARY BETTY                   | 14307 ISLAMORADA DR, ORLANDO, FL 32837                | FIELDERS RD, NORTH PORT, FL 34288 | Vacant Residential  | 39S      | 22E   | 25      |
| 1130219510   | RUSSELL JEFFERY J              | 2152 BASIN ST, PT CHARLOTTE, FL 33952                 | FIELDERS RD, NORTH PORT, FL 34288 | Vacant Residential  | 39S      | 22E   | 25      |
| 1130219511   | WATT DOROTHY H                 | 45-402 CUMBERLAND LN, AJAX, ON                        | FIELDERS RD, NORTH PORT, FL 34288 | Vacant Residential  | 39S      | 22E   | 25      |
| 1130219512   | NEW VISTA PROPERTIES INC       | 1750 SW 4TH AVE, MIAMI, FL 33129                      | FIELDERS RD, NORTH PORT, FL 34288 | Vacant Residential  | 39S      | 22E   | 25      |
| 1130219513   | SCHOENER LEONARD               | 1718 RHAWN ST, PHILADELPHIA, PA 19111                 | FIELDERS RD, NORTH PORT, FL 34288 | Vacant Residential  | 39S      | 22E   | 25      |
| 1130219514   | GORDON RICHARD E               | 7946 SE TRENTON AVE, HOBE SOUND, FL 33455             | FIELDERS RD, NORTH PORT, FL 34288 | Vacant Residential  | 39S      | 22E   | 25      |
| 1130219515   | DROST WALTER C                 | 14220 ROYAL HARBOUR CT UNIT 910, FORT MYERS, FL 33908 | FIELDERS RD, NORTH PORT, FL 34288 | Vacant Residential  | 39S      | 22E   | 25      |
| 1130219516   | FRASCA ANTHONY L               | 56 EDGEHILL RD, ISLINGTON, ON                         | FIELDERS RD, NORTH PORT, FL 34288 | Vacant Residential  | 39S      | 22E   | 25      |
| 1130219517   | FERNANDEZ HELEN                | 136 PROSPECT STREET APT A, DOVER, NJ 7801             | FIELDERS RD, NORTH PORT, FL 34288 | Vacant Residential  | 39S      | 22E   | 25      |
| 1130219518   | TRAN DYLAN                     | 142 CASTLE PINES DR, BONAIRE, GA 31005                | FIELDERS RD, NORTH PORT, FL 34288 | Vacant Residential  | 39S      | 22E   | 25      |
| 1130219519   | TROJANOWSKI PHILIP STANLEY JR  | 1604 CHRETIEN POINT DR, MANSFIELD, TX 76063           | FIELDERS RD, NORTH PORT, FL 34288 | Vacant Residential  | 39S      | 22E   | 25      |
| 1130219520   | ROGERS MICHAEL R               | 27 MAIN ST APT #2, KINGSTON, MA 2364                  | FIELDERS RD, NORTH PORT, FL 34288 | Vacant Residential  | 39S      | 22E   | 25      |
| 1130219522   | DATILUS WISHELET               | 1383 CLINTON AVE, IRVINGTON, NJ 7111                  | FIELDERS RD, NORTH PORT, FL 34288 | Vacant Residential  | 39S      | 22E   | 25      |
| 1130219523   | HEINER JOERN                   | RHEINAUSTER 110, BONN NRW 53225, GERMANY              | FIELDERS RD, NORTH PORT, FL 34288 | Vacant Residential  | 39S      | 22E   | 25      |
| 1130219524   | LINMAN INVESTMENTS LLC         | 6 HEALEY TERRACE, KEARNY, NJ 7032                     | FIELDERS RD, NORTH PORT, FL 34288 | Vacant Residential  | 39S      | 22E   | 25      |
| 1130219525   | LINMAN INVESTMENTS LLC         | 6 HEALEY TERRACE, KEARNY, NJ 7032                     | FIELDERS RD, NORTH PORT, FL 34288 | Vacant Residential  | 39S      | 22E   | 25      |
| 1130219526   | M & D RE INVESTMENTS LLC       | 14050 SW 16TH ST, MIAMI, FL 33175                     | FIELDERS RD, NORTH PORT, FL 34288 | Vacant Residential  | 39S      | 22E   | 25      |
| 1130219527   | STOLTFUS JOHN D                | 55 BRICK CHURCH RD, LEOLA, PA 17540                   | FIELDERS RD, NORTH PORT, FL 34288 | Vacant Residential  | 39S      | 22E   | 25      |
| 1130219528   | REYNOLDS MARKETING GROUP INC   | 2403 NW 49TH LN, BOCA RATON, FL 33431                 | FIELDERS RD, NORTH PORT, FL 34288 | Vacant Residential  | 39S      | 22E   | 25      |
| 1130219529   | SETH-SUKHDEO PATRICIA          | 13340 122ND ST, SOUTH OZONE PARK, NY 11420            | FIELDERS RD, NORTH PORT, FL 34288 | Vacant Residential  | 39S      | 22E   | 25      |
| 1130219530   | HALEVIERA MARI                 | 413 INDIANA ST, PUNXSUTAWNEY, PA 15767                | FIELDERS RD, NORTH PORT, FL 34288 | Vacant Residential  | 39S      | 22E   | 25      |

| Table A-9 - Peace River Reservoir #2 Maximum Reservoir Level Dam Breach                  |                                |  |   |  |          |       |         |
|--|--------------------------------|--|---|--|----------|-------|---------|
| Sarasota County Residents and Businesses within 8 and 16 Hour Time to 1-Foot Flood Depth |                                |  |   |  |          |       |         |
| Account (Parcel ID)  | Owner Name                     | Owner Street Address                                   | Location Address                        | Land Use   | Township | Range | Section |
| 1130219531   | PERFORMANCE RESOURCES, LLC     | 871 CORONADO CENTER DR STE 200,<br>HENDERSON, NV 89052 | FIELDERS RD, NORTH PORT, FL<br>34288    | Subsurface rights  | 39S      | 22E   | 25      |
| 1130220839   | GUNNESS DAVID                  | 6128 NW 22ND ST, MARGATE, FL 33063                     | N YORKSHIRE ST, NORTH PORT, FL<br>34288 | Vacant Residential   | 39S      | 22E   | 25      |
| 1130221801   | HILSDORF JR EDWARD G           | 250 LEE ST, SEGUIN, TX 78155                           | KIMBERLY DR, NORTH PORT, FL<br>34288    | Vacant Residential   | 39S      | 22E   | 25      |
| 1130221802   | FUENTES AURORA D C             | 409 NORTHERN PKWY, UNIONDALE, NY<br>11553              | CANDLELIGHT RD, NORTH PORT, FL<br>34288 | Vacant Residential   | 39S      | 22E   | 25      |
| 1130221803   | CERQUEIRA JOSEPH A             | 40 KINGSLAND AVE, KEARNY, NJ 7032                      | CANDLELIGHT RD, NORTH PORT, FL<br>34288 | Vacant Residential   | 39S      | 22E   | 25      |
| 1130221804   | SMALL ROBERT O                 | 1329 MIDDLESEX DR, NEW PORT RICHEY,<br>FL 34655        | CANDLELIGHT RD, NORTH PORT, FL<br>34288 | Vacant Residential   | 39S      | 22E   | 25      |
| 1130221805   | TARPON IV LLC                  | 18305 BISCAYNE BLVD STE 400,<br>AVENTURA, FL 33160     | CANDLELIGHT RD, NORTH PORT, FL<br>34288 | Vacant Residential   | 39S      | 22E   | 25      |
| 1130221806   | CERQUEIRA JOSEPH A             | 40 KINGSLAND AVE, KEARNY, NJ 7032                      | CANDLELIGHT RD, NORTH PORT, FL<br>34288 | Vacant Residential   | 39S      | 22E   | 25      |
| 1130221807   | CERQUEIRA JOSEPH A             | 40 KINGSLAND AVE, KEARNY, NJ 7032                      | CANDLELIGHT RD, NORTH PORT, FL<br>34288 | Vacant Residential   | 39S      | 22E   | 25      |
| 1130221808   | DEVENTURI DONNA J              | 8223 RED CEDAR DR, PORT RICHEY, FL<br>34668            | CANDLELIGHT RD, NORTH PORT, FL<br>34288 | Vacant Residential   | 39S      | 22E   | 25      |
| 1130221809   | JUST LIKE JESUS MINISTRIES     | 331 W HARDEN ST, GRAHAM, NC 27253                      | CANDLELIGHT RD, NORTH PORT, FL<br>34288 | Vacant Residential   | 39S      | 22E   | 25      |
| 1130221810   | RONALD AND PHYLLIS STAFFORD LI | 12751 GODDARD AVE, OVERLAND PARK,<br>KS 66213          | CANDLELIGHT RD, NORTH PORT, FL<br>34288 | Vacant Residential   | 39S      | 22E   | 25      |
| 1130221811   | NEW VISTA PROPERTIES INC       | 1750 SW 4TH AVE, MIAMI, FL 33129                       | CANDLELIGHT RD, NORTH PORT, FL<br>34288 | Vacant Residential   | 39S      | 22E   | 25      |
| 1130221842   | RUSSELL JEFFREY                | 2152 BASIN ST, PORT CHARLOTTE, FL<br>33952             | KIMBERLY DR, NORTH PORT, FL<br>34288    | Vacant Residential   | 39S      | 22E   | 25      |
| 1130221843   | NORTH PORT ROAD & DRAINAGE DIS | 4970 CITY HALL BLVD, NORTH PORT, FL<br>34286           | KIMBERLY DR, NORTH PORT, FL<br>34288    | Sewage disposal, solid waste,<br>borrow pits, drainage reservoirs,<br>waste land, marsh, sand dunes,<br>swamps | 39S      | 22E   | 25      |
| 1130222504   | SAMAROO YOGESHWAR              | 9031 202ND ST, HOLLIS, NY 11423                        | HAVEMEYER ST, NORTH PORT, FL<br>34288   | Vacant Residential   | 39S      | 22E   | 25      |
| 1130222505   | NGUYEN MINHTHU                 | 10223 CUTTING HORSE LN, HOUSTON,<br>TX 77064           | HAVEMEYER ST, NORTH PORT, FL<br>34288   | Vacant Residential   | 39S      | 22E   | 25      |
| 1130222511   | SUKHRA SAROJA                  | 9242 222ND ST, QUEENS VILLAGE, NY<br>11428             | KIMBERLY DR, NORTH PORT, FL<br>34288    | Vacant Residential   | 39S      | 22E   | 25      |
| 1130222512   | SWANEY SR ROBERT E             | 7816 JUNE BERRY ST NW,<br>ALBUQUERQUE, NM 87120        | HIAWATHA TER, NORTH PORT, FL<br>34288   | Vacant Residential   | 39S      | 22E   | 25      |
| 1130222513   | NORTH PORT LAND DEVELOP CO     | 2602 GLENWOOD LN, BILLINGS, MT<br>59102                | HIAWATHA TER, NORTH PORT, FL<br>34288   | Vacant Residential   | 39S      | 22E   | 25      |
| 1130222514   | MAHER JAMES H                  | 121 VALENCIA F, DELRAY BEACH, FL<br>33446              | HIAWATHA TER, NORTH PORT, FL<br>34288   | Vacant Residential   | 39S      | 22E   | 25      |
| 1130222515   | MAHER JAMES H                  | 121 VALENCIA F, DELRAY BEACH, FL<br>33446              | HIAWATHA TER, NORTH PORT, FL<br>34288   | Vacant Residential   | 39S      | 22E   | 25      |

| Table A-9 - Peace River Reservoir #2 Maximum Reservoir Level Dam Breach                  |                          |  |                                       |                    |          |       |         |
|--|--------------------------|--|---------------------------------------|--------------------|----------|-------|---------|
| Sarasota County Residents and Businesses within 8 and 16 Hour Time to 1-Foot Flood Depth |                          |  |                                       |                    |          |       |         |
| Account (Parcel ID)  | Owner Name               | Owner Street Address                           | Location Address                      | Land Use           | Township | Range | Section |
| 1130222516   | RUSSO GEORGE N           | 202 10TH AVENUE, SEASIDE PARK, NJ<br>8752      | HIAWATHA TER, NORTH PORT, FL<br>34288 | Vacant Residential | 39S      | 22E   | 25      |
| 1130222517   | PATERSON EMILY           | 1070 ROUGE VALLEY DR, PICKERING, ON            | HIAWATHA TER, NORTH PORT, FL<br>34288 | Vacant Residential | 39S      | 22E   | 25      |
| 1130222518   | SW FLORIDA CONSOLIDATED  | 16078 WATERLEAF LN, FORT MYERS, FL<br>33908    | HIAWATHA TER, NORTH PORT, FL<br>34288 | Vacant Residential | 39S      | 22E   | 25      |
| 1130222601   | INTERIOR FLOORS INC      | 4444 N WASHINGTON BLVD, SARASOTA,<br>FL 34234  | HIAWATHA TER, NORTH PORT, FL<br>34288 | Vacant Residential | 39S      | 22E   | 25      |
| 1130222602   | LU MEI                   | 14 OAK LN, GREEN BROOK, NJ 8812                | HIAWATHA TER, NORTH PORT, FL<br>34288 | Vacant Residential | 39S      | 22E   | 25      |
| 1130222603   | MAINA ANNE M             | 10 HURON AVE APT 8G, JERSEY CITY, NJ<br>7306   | HIAWATHA TER, NORTH PORT, FL<br>34288 | Vacant Residential | 39S      | 22E   | 25      |
| 1130222604   | CHISHOLM ALLAN           | 1615 BLOOR ST E UNIT 505,<br>MISSISSAUGA, ON   | HIAWATHA TER, NORTH PORT, FL<br>34288 | Vacant Residential | 39S      | 22E   | 25      |
| 1130222605   | DATTOLI FRANCIS W        | 1255 RTE 166 APT A8, TOMS RIVER, NJ<br>8753    | HIAWATHA TER, NORTH PORT, FL<br>34288 | Vacant Residential | 39S      | 22E   | 25      |
| 1130222606   | NEW VISTA PROPERTIES INC | 1750 SW 4TH AVE, MIAMI, FL 33129               | HIAWATHA TER, NORTH PORT, FL<br>34288 | Vacant Residential | 39S      | 22E   | 25      |
| 1130222607   | LEMMA TOM                | 4324 NW 27TH ST, CAPE CORAL, FL<br>33993       | HIAWATHA TER, NORTH PORT, FL<br>34288 | Vacant Residential | 39S      | 22E   | 25      |
| 1130222608   | RUFFNER MICHAEL          | 3216 JANINE AVE, ROSAMOND, CA<br>93560         | HIAWATHA TER, NORTH PORT, FL<br>34288 | Vacant Residential | 39S      | 22E   | 25      |
| 1130222609   | PRINCE-COX EDWARD        | 90 LAKESHORE RD, FORT ERIE, ON                 | HIAWATHA TER, NORTH PORT, FL<br>34288 | Vacant Residential | 39S      | 22E   | 25      |
| 1130222610   | MILLER THOMAS            | 5090 CILLETTE AVE, NORTH PORT, FL<br>34288     | HIAWATHA TER, NORTH PORT, FL<br>34288 | Vacant Residential | 39S      | 22E   | 25      |
| 1130222611   | HERMES ENTERPRISES LLC   | PO BOX 2407, MARCO ISLAND, FL 34146            | KIMBERLY DR, NORTH PORT, FL<br>34288  | Vacant Residential | 39S      | 22E   | 25      |
| 1130222612   | CARUSO ANGELO            | 3421 DRUMMOND ROAD, MISSISSAUGA,<br>ON         | KIMBERLY DR, NORTH PORT, FL<br>34288  | Vacant Residential | 39S      | 22E   | 25      |
| 1130222613   | LOTVESTORS LLC           | 4411 BEE RIDGE RD # 177, SARASOTA, FL<br>34233 | KIMBERLY DR, NORTH PORT, FL<br>34288  | Vacant Residential | 39S      | 22E   | 25      |
| 1130222614   | LOTVESTORS LLC           | 4411 BEE RIDGE RD # 177, SARASOTA, FL<br>34233 | KIMBERLY DR, NORTH PORT, FL<br>34288  | Vacant Residential | 39S      | 22E   | 25      |
| 1130222615   | DZUDOVIC ORAGICA         | 12210 ORCHARD DR BOX 12, TECUMSEH,<br>ON       | KIMBERLY DR, NORTH PORT, FL<br>34288  | Vacant Residential | 39S      | 22E   | 25      |
| 1130222616   | ALVES JORGE              | 8551 NW 19TH ST, PEMBROKE PINES, FL<br>33024   | KIMBERLY DR, NORTH PORT, FL<br>34288  | Vacant Residential | 39S      | 22E   | 25      |
| 1130222617   | RUGGIERO JOHN            | 249 CHESHIRE ST, PORT CHARLOTTE, FL<br>33953   | KIMBERLY DR, NORTH PORT, FL<br>34288  | Vacant Residential | 39S      | 22E   | 25      |
| 1130222618   | FISEL LYLE L             | PO BOX 437, HEBRON, IN 46341                   | KIMBERLY DR, NORTH PORT, FL<br>34288  | Vacant Residential | 39S      | 22E   | 25      |
| 1130222619   | SUMIDA LIANE H (TTEE)    | 46-157 HILINAMA ST, KANE OHE, HI<br>96744      | KIMBERLY DR, NORTH PORT, FL<br>34288  | Vacant Residential | 39S      | 22E   | 25      |
| 1130222620   | TAVARES DENNIS           | 1810 NW 86TH AVE, PEMBROKE PINES,<br>FL 33024  | HIAWATHA TER, NORTH PORT, FL<br>34288 | Vacant Residential | 39S      | 22E   | 25      |

| Table A-9 - Peace River Reservoir #2 Maximum Reservoir Level Dam Breach                  |                                |   |                                      |   |          |       |         |
|--|--------------------------------|---|--------------------------------------|---|----------|-------|---------|
| Sarasota County Residents and Businesses within 8 and 16 Hour Time to 1-Foot Flood Depth |                                |   |                                      |   |          |       |         |
| Account (Parcel ID)  | Owner Name                     | Owner Street Address                                  | Location Address                     | Land Use  | Township | Range | Section |
| 1130222621   | BOUCHER JEAN GUY               | 69 HIGH ST W, STRATHROY, ON                           | HIAWATHA TER, NORTH PORT, FL 34288   | Vacant Residential  | 39S      | 22E   | 25      |
| 1130222622   | SRQ-TROPICAL LAND LLC          | 2025 LAKEWOOD RANCH BLVD STE 102, BRADENTON, FL 34211 | KIMBERLY DR, NORTH PORT, FL 34288    | Sewage disposal, solid waste, borrow pits, drainage reservoirs, waste land, marsh, sand dunes, swamps | 39S      | 22E   | 25      |
| 1130222740   | NEW VISTA PROPERTIES INC       | 1750 SW 4TH AVE, MIAMI, FL 33129                      | KIMBERLY DR, NORTH PORT, FL 34288    | Vacant Residential  | 39S      | 22E   | 25      |
| 1130222741   | BLANCHETTE RICHARD             | 5313 NW RUGBY DR, PORT SAINT LUCIE, FL 34983          | KIMBERLY DR, NORTH PORT, FL 34288    | Vacant Residential  | 39S      | 22E   | 25      |
| 1130222742   | YEZEKYAN INVESTMENTS LLC       | 8221 GLADES RD STE 208, BOCA RATON, FL 33434          | KIMBERLY DR, NORTH PORT, FL 34288    | Vacant Residential  | 39S      | 22E   | 25      |
| 1130222743   | PEPIN MARK                     | 9044 SW 152ND ST, PALMETTO BAY, FL 33157              | KIMBERLY DR, NORTH PORT, FL 34288    | Vacant Residential  | 39S      | 22E   | 25      |
| 1130222744   | MENEZIL BENGALOS               | PO BOX 230, STUART, FL 34997                          | KIMBERLY DR, NORTH PORT, FL 34288    | Vacant Residential  | 39S      | 22E   | 25      |
| 1130222745   | NEW VISTA PROPERTIES INC       | 1750 SW 4TH AVE, MIAMI, FL 33129                      | KIMBERLY DR, NORTH PORT, FL 34288    | Vacant Residential  | 39S      | 22E   | 25      |
| 1130222746   | FIGUEROA NESTOR                | 18455 CARIBBEAN BLVD, CUTLER BAY, FL 33157            | KIMBERLY DR, NORTH PORT, FL 34288    | Vacant Residential  | 39S      | 22E   | 25      |
| 1130222747   | KOZUCH VALARIE J (TTEE)        | 10600 LYNN DR, ORLAND PARK, IL 60467                  | KIMBERLY DR, NORTH PORT, FL 34288    | Vacant Residential  | 39S      | 22E   | 25      |
| 1130222748   | Q SMITH HOMES LLC              | 1985 CEDAR BRIDGE AVE STE 1, LAKEWOOD, NJ 8701        | KIMBERLY DR, NORTH PORT, FL 34288    | Vacant Residential  | 39S      | 22E   | 25      |
| 1130223242   | DIVITO JR RENATO               | 970 LOUISE AVE, MAMARONECK, NY 10543                  | HIAWATHA TER, NORTH PORT, FL 34288   | Vacant Residential  | 39S      | 22E   | 25      |
| 1130223243   | CONESA EMILIO                  | 1714 46TH ST, NORTH BERGEN, NJ 7047                   | HIAWATHA TER, NORTH PORT, FL 34288   | Vacant Residential  | 39S      | 22E   | 25      |
| 1130223244   | SIRVINKAS RYTIS                | 8717 102ND ST APT D3, RICHMOND HILL, NY 11418         | HIAWATHA TER, NORTH PORT, FL 34288   | Vacant Residential  | 39S      | 22E   | 25      |
| 1130247619   | SRQ-TROPICAL LAND LLC          | 2025 LAKEWOOD RANCH BLVD STE 102, BRADENTON, FL 34211 | N YORKSHIRE ST, NORTH PORT, FL 34288 | Right-of-way, streets, roads, irrigation channel, ditch, etc.   | 39S      | 22E   | 25      |
| 1131210267   | NORTH PORT ROAD & DRAINAGE DIS | 4970 CITY HALL BLVD, NORTH PORT, FL 34286             | DALEWOOD CIR, NORTH PORT, FL 34288   | Sewage disposal, solid waste, borrow pits, drainage reservoirs, waste land, marsh, sand dunes, swamps | 39S      | 22E   | 26      |
| 1131210268   | SRQ-TROPICAL LAND LLC          | 2025 LAKEWOOD RANCH BLVD STE 102, BRADENTON, FL 34211 | DALEWOOD CIR, NORTH PORT, FL 34288   | Right-of-way, streets, roads, irrigation channel, ditch, etc.   | 39S      | 22E   | 26      |
| 1131222702   | EBERLE HARALD                  | 1515 PINELLAS BAYWAY S # B27, ST PETERSBURG, FL 33715 | FARVIEW DR, NORTH PORT, FL 34288     | Vacant Residential  | 39S      | 22E   | 26      |
| 1131222703   | RUTKOWSKI JANUSZ               | 2881 NW 75TH TER, MARGATE, FL 33063                   | FARVIEW DR, NORTH PORT, FL 34288     | Vacant Residential  | 39S      | 22E   | 26      |
| 1131222704   | RUTKOWSKI JANUSZ               | 2881 NW 75TH TER, MARGATE, FL 33063                   | FARVIEW DR, NORTH PORT, FL 34288     | Vacant Residential  | 39S      | 22E   | 26      |
| 1131222705   | CALLE FRANCISCO J              | 533 BRETT CT, ORLANDO, FL 32828                       | FARVIEW DR, NORTH PORT, FL 34288     | Vacant Residential  | 39S      | 22E   | 26      |

**Table A-9 - Peace River Reservoir #2 Maximum Reservoir Level Dam Breach**

**Sarasota County Residents and Businesses within 8 and 16 Hour Time to 1-Foot Flood Depth**

| Account (Parcel ID) | Owner Name                     | Owner Street Address                                   | Location Address                  | Land Use  | Township | Range | Section |
|---------------------|--------------------------------|--|-----------------------------------|---|----------|-------|---------|
| 1131222706          | NORTH PORT CITY OF             | 4970 CITY HALL BLVD, NORTH PORT, FL 34286              | FARVIEW DR, NORTH PORT, FL 34288  | Sewage disposal, solid waste, borrow pits, drainage reservoirs, waste land, marsh, sand dunes, swamps | 39S      | 22E   | 26      |
| 1131222707          | MANZAR SYED M                  | 6 ARISTA CT, DIX HILLS, NY 11746                       | FARVIEW DR, NORTH PORT, FL 34288  | Vacant Residential  | 39S      | 22E   | 26      |
| 1131222708          | MC SORLEY JOSEPH               | 521 MILL ROAD, WOODBINE, NJ 8270                       | FARVIEW DR, NORTH PORT, FL 34288  | Vacant Residential  | 39S      | 22E   | 26      |
| 1131222709          | NORTH PORT ROAD & DRAINAGE DIS | 4970 CITY HALL BLVD, NORTH PORT, FL 34286              | FARVIEW DR, NORTH PORT, FL 34288  | Sewage disposal, solid waste, borrow pits, drainage reservoirs, waste land, marsh, sand dunes, swamps | 39S      | 22E   | 26      |
| 1131222710          | NEW VISTA PROPERTIES INC       | 1750 SW 4TH AVE, MIAMI, FL 33129                       | FARVIEW DR, NORTH PORT, FL 34288  | Vacant Residential  | 39S      | 22E   | 26      |
| 1131222711          | CLARKE MAUD E (TTEE)           | 2960 GOOSE CREEK AVE APT C210, LOUISVILLE, KY 40241    | FARVIEW DR, NORTH PORT, FL 34288  | Vacant Residential  | 39S      | 22E   | 26      |
| 1131222712          | LUDHAL MARY                    | PO BOX 1303, CLACKAMAS, OR 97015                       | FARVIEW DR, NORTH PORT, FL 34288  | Vacant Residential  | 39S      | 22E   | 26      |
| 1131222713          | HALL COLIN                     | 428 VILLA NUEVA CIR, NORTH PORT, FL 34287              | FARVIEW DR, NORTH PORT, FL 34288  | Vacant Residential  | 39S      | 22E   | 26      |
| 1131222714          | JEMO STEPHEN J                 | 159 FOREST AVE, MIDDLETOWN, RI 2842                    | FARVIEW DR, NORTH PORT, FL 34288  | Vacant Residential  | 39S      | 22E   | 26      |
| 1131222715          | CILIBERTO ALICIA M             | 106 E 217TH ST, CLEVELAND, OH 44123                    | FARVIEW DR, NORTH PORT, FL 34288  | Vacant Residential  | 39S      | 22E   | 26      |
| 1131222716          | MAVERICK LAND GROUP INC        | 864 SE 46TH LN, CAPE CORAL, FL 33904                   | FARVIEW DR, NORTH PORT, FL 34288  | Vacant Residential  | 39S      | 22E   | 26      |
| 1131222717          | SUNCOAST VENTURE GROUP LC      | 5751 COPPER LEAF LN, NAPLES, FL 34116                  | FARVIEW DR, NORTH PORT, FL 34288  | Vacant Residential  | 39S      | 22E   | 26      |
| 1131222718          | ALFAIA PEDRO HENRIQUE ARAUJO   | 5788 LEEDS RD, FORT MYERS, FL 33907                    | FARVIEW DR, NORTH PORT, FL 34288  | Vacant Residential  | 39S      | 22E   | 26      |
| 1131222719          | ADAMS GERALD (TTEE)            | 6910 ROYAL PALM BEACH BLVD, ROYAL PALM BEACH, FL 33412 | FARVIEW DR, NORTH PORT, FL 34288  | Vacant Residential  | 39S      | 22E   | 26      |
| 1131222720          | STOLL DEBORAH J                | 5318 GRANITE DR, HILLIARD, OH 43026                    | SANDAL CT, NORTH PORT, FL 34288   | Vacant Residential  | 39S      | 22E   | 26      |
| 1131222721          | NORTH PORT ROAD & DRAINAGE DIS | 4970 CITY HALL BLVD, NORTH PORT, FL 34286              | SANDAL CT, NORTH PORT, FL 34288   | Sewage disposal, solid waste, borrow pits, drainage reservoirs, waste land, marsh, sand dunes, swamps | 39S      | 22E   | 26      |
| 1131222722          | NEW VISTA PROPERTIES INC       | 1750 SW 4TH AVE, MIAMI, FL 33129                       | SANDAL CT, NORTH PORT, FL 34288   | Vacant Residential  | 39S      | 22E   | 26      |
| 1131222723          | NEW VISTA PROPERTIES INC       | 1750 SW 4TH AVE, MIAMI, FL 33129                       | SANDAL CT, NORTH PORT, FL 34288   | Vacant Residential  | 39S      | 22E   | 26      |
| 1131222724          | YEZEKYAN INVESTMENTS LLC       | 8221 GLADES RD STE 208, BOCA RATON, FL 33434           | KIMBERLY DR, NORTH PORT, FL 34288 | Vacant Residential  | 39S      | 22E   | 26      |
| 1131222725          | NEW VISTA PROPERTIES INC       | 1750 SW 4TH AVE, MIAMI, FL 33129                       | KIMBERLY DR, NORTH PORT, FL 34288 | Vacant Residential  | 39S      | 22E   | 26      |

| Table A-9 - Peace River Reservoir #2 Maximum Reservoir Level Dam Breach                  |                                |   |                                   |                    |          |       |         |
|--|--------------------------------|---|-----------------------------------|--------------------|----------|-------|---------|
| Sarasota County Residents and Businesses within 8 and 16 Hour Time to 1-Foot Flood Depth |                                |   |                                   |                    |          |       |         |
| Account (Parcel ID)  | Owner Name                     | Owner Street Address                                | Location Address                  | Land Use           | Township | Range | Section |
| 1131222726   | PANJABI HARISH F               | 7 CLEARWATER DR, ALLENTOWN, NJ 8501                 | KIMBERLY DR, NORTH PORT, FL 34288 | Vacant Residential | 39S      | 22E   | 26      |
| 1131222727   | DEWEES WARREN T                | 224 GREEN HILL RD, BARTO, PA 19504                  | KIMBERLY DR, NORTH PORT, FL 34288 | Vacant Residential | 39S      | 22E   | 26      |
| 1131222728   | DAILEY MARJORIE                | 911 PRISTINE LN, ROLESVILLE, NC 27571               | KIMBERLY DR, NORTH PORT, FL 34288 | Vacant Residential | 39S      | 22E   | 26      |
| 1131222801   | RIVERA SIMON                   | 95 COOLIDGE AVE APT 1, STAMFORD, CT 6906            | JUBILEE CIR, NORTH PORT, FL 34288 | Vacant Residential | 39S      | 22E   | 26      |
| 1131222802   | GARABEDIAN JEAN LUC            | 95 ALLEE ANTONIO VIVALAI, 26000 VALENCE, FRANCE     | JUBILEE CIR, NORTH PORT, FL 34288 | Vacant Residential | 39S      | 22E   | 26      |
| 1131222803   | WEINER LAWRENCE D              | 10250 KEY PLUM ST, PLANTATION, FL 33324             | JUBILEE CIR, NORTH PORT, FL 34288 | Vacant Residential | 39S      | 22E   | 26      |
| 1131222804   | SHARMA RAMPIARIE               | 251 NORTHGLEN BLVD, BOWMANVILLE, ON                 | JUBILEE CIR, NORTH PORT, FL 34288 | Vacant Residential | 39S      | 22E   | 26      |
| 1131222805   | NEW VISTA PROPERTIES INC       | 1750 SW 4TH AVE, MIAMI, FL 33129                    | JUBILEE CIR, NORTH PORT, FL 34288 | Vacant Residential | 39S      | 22E   | 26      |
| 1131222806   | DUDA JERZY W                   | 974 45ST # BB4, BROOKLYN, NY 11219                  | JUBILEE CIR, NORTH PORT, FL 34288 | Vacant Residential | 39S      | 22E   | 26      |
| 1131222807   | LAST MINUTE LOTS LLC           | 5801 CONGRESS AVE, BOCA RATON, FL 33487             | JUBILEE CIR, NORTH PORT, FL 34288 | Vacant Residential | 39S      | 22E   | 26      |
| 1131222808   | YEZEKYAN INVESTMENTS LLC       | 8221 GLADES RD STE 208, BOCA RATON, FL 33434        | JUBILEE CIR, NORTH PORT, FL 34288 | Vacant Residential | 39S      | 22E   | 26      |
| 1131222809   | LEDWINA A COLINA REVOCABLE TRU | 4355 BURNBERRY GLEN CT, SPRING HILL, FL 34609       | JUBILEE CIR, NORTH PORT, FL 34288 | Vacant Residential | 39S      | 22E   | 26      |
| 1131222810   | TARPON IV LLC                  | 18305 BISCAYNE BLVD STE 400, AVENTURA, FL 33160     | KIMBERLY DR, NORTH PORT, FL 34288 | Vacant Residential | 39S      | 22E   | 26      |
| 1131222811   | TARPON IV LLC                  | 18305 BISCAYNE BLVD STE 400, AVENTURA, FL 33160     | KIMBERLY DR, NORTH PORT, FL 34288 | Vacant Residential | 39S      | 22E   | 26      |
| 1131222812   | VALENTINE LINDA                | 14305 PHOENIX AVE W, PHOENIX, MD 21131              | PINE CT, NORTH PORT, FL 34288     | Vacant Residential | 39S      | 22E   | 26      |
| 1131222813   | ROBERT C LAGES PA              | 1648 SE PORT ST LUCIE BLVD, PORT ST LUCIE, FL 34952 | PINE CT, NORTH PORT, FL 34288     | Vacant Residential | 39S      | 22E   | 26      |
| 1131222814   | LAGES PA ROBERT C              | 452 SW AILEEN ST, PORT ST LUCIE, FL 34983           | PINE CT, NORTH PORT, FL 34288     | Vacant Residential | 39S      | 22E   | 26      |
| 1131222815   | SOUVENIR AUDREY V              | 502 CLEVELAND ST, BROOKLYN, NY 11208                | PINE CT, NORTH PORT, FL 34288     | Vacant Residential | 39S      | 22E   | 26      |
| 1131222816   | LOPEZ ISABEL                   | 825 SETTLERS RD, TAMPA, FL 33613                    | FARVIEW DR, NORTH PORT, FL 34288  | Vacant Residential | 39S      | 22E   | 26      |
| 1131222817   | RIVERA SIMON                   | 95 COOLIDGE AVE APT 1, STAMFORD, CT 6906            | FARVIEW DR, NORTH PORT, FL 34288  | Vacant Residential | 39S      | 22E   | 26      |
| 1131222901   | SLIDER JOY B (TTEE)            | 1455 SPACKMANS LN, WEST CHESTER, PA 19380           | JUBILEE CIR, NORTH PORT, FL 34288 | Vacant Residential | 39S      | 22E   | 26      |
| 1131222902   | GBA FIDU INC                   | PO BOX 25245, SARASOTA, FL 34229                    | JUBILEE CIR, NORTH PORT, FL 34288 | Vacant Residential | 39S      | 22E   | 26      |
| 1131222903   | LEMMA TOM                      | PO BOX 303, LEDGEWOOD, NJ 7852                      | JUBILEE CIR, NORTH PORT, FL 34288 | Vacant Residential | 39S      | 22E   | 26      |

| Table A-9 - Peace River Reservoir #2 Maximum Reservoir Level Dam Breach                  |                                |  |                                    |                    |          |       |         |
|--|--------------------------------|--|------------------------------------|--------------------|----------|-------|---------|
| Sarasota County Residents and Businesses within 8 and 16 Hour Time to 1-Foot Flood Depth |                                |  |                                    |                    |          |       |         |
| Account (Parcel ID)  | Owner Name                     | Owner Street Address                       | Location Address                   | Land Use           | Township | Range | Section |
| 1131222904   | ZUIKOU IHAR                    | 2727 SAFE HARBOR DR, SARASOTA, FL 34231    | JUBILEE CIR, NORTH PORT, FL 34288  | Vacant Residential | 39S      | 22E   | 26      |
| 1131222905   | DESOLA JOHN                    | 16450 LAGORE AVE, PORT CHARLOTTE, FL 33954 | JUBILEE CIR, NORTH PORT, FL 34288  | Vacant Residential | 39S      | 22E   | 26      |
| 1131222906   | ROSS CHARLES                   | 2295 CORK OAK ST W, SARASOTA, FL 34232     | KEW PL, NORTH PORT, FL 34288       | Vacant Residential | 39S      | 22E   | 26      |
| 1131222907   | KAMERER JEFFREY R              | 1438 LANTANA RD # 311, LANTANA, FL 33462   | EARLYDAWN RD, NORTH PORT, FL 34288 | Vacant Residential | 39S      | 22E   | 26      |
| 1131222908   | LAST MINUTE LOTS LLC           | 5801 CONGRESS AVE, BOCA RATON, FL 33487    | EARLYDAWN RD, NORTH PORT, FL 34288 | Vacant Residential | 39S      | 22E   | 26      |
| 1131222909   | BULUT ALI                      | 32 SEVERN ST, LONGMEADOW, MA 1106          | EARLYDAWN RD, NORTH PORT, FL 34288 | Vacant Residential | 39S      | 22E   | 26      |
| 1131222910   | LAST MINUTE LOTS LLC           | 5801 CONGRESS AVE, BOCA RATON, FL 33487    | EARLYDAWN RD, NORTH PORT, FL 34288 | Vacant Residential | 39S      | 22E   | 26      |
| 1131222911   | LAST MINUTE LOTS LLC           | 5801 CONGRESS AVE, BOCA RATON, FL 33487    | EARLYDAWN RD, NORTH PORT, FL 34288 | Vacant Residential | 39S      | 22E   | 26      |
| 1131222912   | HENRY HERMA A                  | UNIT 312-161 WELLINGTON ST E, ALLISTON, ON | EARLYDAWN RD, NORTH PORT, FL 34288 | Vacant Residential | 39S      | 22E   | 26      |
| 1131222913   | BERGER KEVIN E                 | 1028 S ASHLAND AVE, LA GRANGE, IL 60525    | EARLYDAWN RD, NORTH PORT, FL 34288 | Vacant Residential | 39S      | 22E   | 26      |
| 1131223001   | CHEN YONG M                    | 369 BOYLE RD, SELDEN, NY 11784             | JUBILEE CIR, NORTH PORT, FL 34288  | Vacant Residential | 39S      | 22E   | 26      |
| 1131223002   | SW FLORIDA CONSOLIDATED        | 16078 WATERLEAF LN, FORT MYERS, FL 33908   | PINKLADY LN, NORTH PORT, FL 34288  | Vacant Residential | 39S      | 22E   | 26      |
| 1131223003   | BASSIL JEANNEDARE              | 4731 ALLEN RD, ALLEN PARK, MI 48101        | PINKLADY LN, NORTH PORT, FL 34288  | Vacant Residential | 39S      | 22E   | 26      |
| 1131223004   | ALI KHALID                     | 6822 SW 7TH ST, MARGATE, FL 33068          | PINKLADY LN, NORTH PORT, FL 34288  | Vacant Residential | 39S      | 22E   | 26      |
| 1131223005   | SW FLORIDA CONSOLIDATED INVEST | 16078 WATERLEAF LN, FORT MYERS, FL 33908   | PINKLADY LN, NORTH PORT, FL 34288  | Vacant Residential | 39S      | 22E   | 26      |
| 1131223006   | MUNCH TIMOTHY L                | 6311 MANETE ST, SPRINGFIELD, OH 45502      | PINKLADY LN, NORTH PORT, FL 34288  | Vacant Residential | 39S      | 22E   | 26      |
| 1131223007   | LAST MINUTE LOTS LLC           | 5801 CONGRESS AVE, BOCA RATON, FL 33487    | EARLYDAWN RD, NORTH PORT, FL 34288 | Vacant Residential | 39S      | 22E   | 26      |
| 1131223008   | ENGINEER ROXIANE               | 90 BERWICK CRES, RICHMOND HILL, ON         | EARLYDAWN RD, NORTH PORT, FL 34288 | Vacant Residential | 39S      | 22E   | 26      |
| 1131223009   | HARRISON CARL                  | 1750 SW 4TH AVE, MIAMI, FL 33129           | EARLYDAWN RD, NORTH PORT, FL 34288 | Vacant Residential | 39S      | 22E   | 26      |
| 1131223010   | LAST MINUTE LOTS LLC           | 5801 CONGRESS AVE, BOCA RATON, FL 33487    | EARLYDAWN RD, NORTH PORT, FL 34288 | Vacant Residential | 39S      | 22E   | 26      |
| 1131223011   | LAST MINUTE LOTS LLC           | 5801 CONGRESS AVE, BOCA RATON, FL 33487    | EARLYDAWN RD, NORTH PORT, FL 34288 | Vacant Residential | 39S      | 22E   | 26      |
| 1131223012   | VAN HOESEN LINDA B             | 1756 DOUGLAS AVE, DUNEDIN, FL 34698        | KEW PL, NORTH PORT, FL 34288       | Vacant Residential | 39S      | 22E   | 26      |
| 1131223013   | WALL ALEXANDER T               | 469 W A STREET, BRAWLEY, CA 92227          | JUBILEE CIR, NORTH PORT, FL 34288  | Vacant Residential | 39S      | 22E   | 26      |



| Table A-9 - Peace River Reservoir #2 Maximum Reservoir Level Dam Breach                  |                               |   |                                    |                    |          |       |         |
|--|-------------------------------|---|------------------------------------|--------------------|----------|-------|---------|
| Sarasota County Residents and Businesses within 8 and 16 Hour Time to 1-Foot Flood Depth |                               |   |                                    |                    |          |       |         |
| Account (Parcel ID)  | Owner Name                    | Owner Street Address                                  | Location Address                   | Land Use           | Township | Range | Section |
| 1131223014   | JANTON ALVIN LEVENESION       | 5400 NW 16TH ST, LAUDERHILL, FL 33313                 | JUBILEE CIR, NORTH PORT, FL 34288  | Vacant Residential | 39S      | 22E   | 26      |
| 1131223015   | HUSKISSON ROBBIE V            | 4604 HOLLY BROOK DR, APEX, NC 27539                   | JUBILEE CIR, NORTH PORT, FL 34288  | Vacant Residential | 39S      | 22E   | 26      |
| 1131223016   | LOPEZ JAVIER                  | 760 GEE CT, WHEELING, IL 60090                        | JUBILEE CIR, NORTH PORT, FL 34288  | Vacant Residential | 39S      | 22E   | 26      |
| 1131223101   | AUSTIN JUNKO H (TTEE)         | 46-063 EMEPELA PL APT U100, KANEOHE, HI 96744         | FARVIEW DR, NORTH PORT, FL 34288   | Vacant Residential | 39S      | 22E   | 26      |
| 1131223102   | AUSTIN JUNKO H (TTEE)         | 46-063 EMEPELA PL APT U100, KANEOHE, HI 96744         | FARVIEW DR, NORTH PORT, FL 34288   | Vacant Residential | 39S      | 22E   | 26      |
| 1131223103   | INTERNATIONAL COMPASS LAND LP | 6659 SCHAEFER RD STE 1004, DEARBORN, MI 48126         | FARVIEW DR, NORTH PORT, FL 34288   | Vacant Residential | 39S      | 22E   | 26      |
| 1131223104   | ACEVEDO RUBEN A               | 832 WINCHESTER AVE, HILLSIDE, NJ 7205                 | FARVIEW DR, NORTH PORT, FL 34288   | Vacant Residential | 39S      | 22E   | 26      |
| 1131223105   | BENEDIK LIVING TRUST          | 4147 LAWNSDALE AVE, LYONS, IL 60534                   | EARLYDAWN RD, NORTH PORT, FL 34288 | Vacant Residential | 39S      | 22E   | 26      |
| 1131223106   | LEMMA THOMAS P                | 670 PROSPECT AVE, WEST ORANGE, NJ 7847                | PINKLADY LN, NORTH PORT, FL 34288  | Vacant Residential | 39S      | 22E   | 26      |
| 1131223107   | BULUT ALI                     | 32 SEVERN ST, LONGMEADOW, MA 1106                     | PINKLADY LN, NORTH PORT, FL 34288  | Vacant Residential | 39S      | 22E   | 26      |
| 1131223108   | USA LAND HOLDINGS LLC         | 13415 BURTON TER, WELLINGTON, FL 33414                | PINKLADY LN, NORTH PORT, FL 34288  | Vacant Residential | 39S      | 22E   | 26      |
| 1131223109   | AUSTIN JUNKO H (TTEE)         | 46-063 EMEPELA PL APT U100, KANEOHE, HI 96744         | PINKLADY LN, NORTH PORT, FL 34288  | Vacant Residential | 39S      | 22E   | 26      |
| 1131233539   | SRQ-TROPICAL LAND LLC         | 2025 LAKEWOOD RANCH BLVD STE 102, BRADENTON, FL 34211 | MARLBERRY RD, NORTH PORT, FL 34288 | Vacant Residential | 39S      | 22E   | 26      |
| 1131233545   | SRQ-TROPICAL LAND LLC         | 2025 LAKEWOOD RANCH BLVD STE 102, BRADENTON, FL 34211 | LANGLAIS DR, NORTH PORT, FL 34288  | Vacant Residential | 39S      | 22E   | 26      |
| 1131233546   | SRQ-TROPICAL LAND LLC         | 2025 LAKEWOOD RANCH BLVD STE 102, BRADENTON, FL 34211 | LANGLAIS DR, NORTH PORT, FL 34288  | Vacant Residential | 39S      | 22E   | 26      |
| 1131233547   | SRQ-TROPICAL LAND LLC         | 2025 LAKEWOOD RANCH BLVD STE 102, BRADENTON, FL 34211 | LANGLAIS DR, NORTH PORT, FL 34288  | Vacant Residential | 39S      | 22E   | 26      |
| 1131233548   | SRQ-TROPICAL LAND LLC         | 2025 LAKEWOOD RANCH BLVD STE 102, BRADENTON, FL 34211 | LANGLAIS DR, NORTH PORT, FL 34288  | Vacant Residential | 39S      | 22E   | 26      |
| 1131233549   | SRQ-TROPICAL LAND LLC         | 2025 LAKEWOOD RANCH BLVD STE 102, BRADENTON, FL 34211 | LANGLAIS DR, NORTH PORT, FL 34288  | Vacant Residential | 39S      | 22E   | 26      |
| 1131233550   | SRQ-TROPICAL LAND LLC         | 2025 LAKEWOOD RANCH BLVD STE 102, BRADENTON, FL 34211 | LANGLAIS DR, NORTH PORT, FL 34288  | Vacant Residential | 39S      | 22E   | 26      |
| 1131233551   | SRQ-TROPICAL LAND LLC         | 2025 LAKEWOOD RANCH BLVD STE 102, BRADENTON, FL 34211 | LANGLAIS DR, NORTH PORT, FL 34288  | Vacant Residential | 39S      | 22E   | 26      |
| 1131233552   | PRICKETT WAYNE KEITH          | 107 ELMWOOD AVE, EGG HARBOR TOWNSHIP, NJ 8234         | LANDLAIS DR, NORTH PORT, FL 34288  | Vacant Residential | 39S      | 22E   | 26      |
| 1131233553   | SRQ-TROPICAL LAND LLC         | 2025 LAKEWOOD RANCH BLVD STE 102, BRADENTON, FL 34211 | LANGLAIS DR, NORTH PORT, FL 34288  | Vacant Residential | 39S      | 22E   | 26      |
| 1131233554   | OTTINOT YVES                  | 540 NW 4TH AVE # 804, FORT LAUDERDALE, FL 33311       | LANGLAIS DR, NORTH PORT, FL 34288  | Vacant Residential | 39S      | 22E   | 26      |

| Table A-9 - Peace River Reservoir #2 Maximum Reservoir Level Dam Breach                  |                       |  |                                     |   |          |       |         |
|--|-----------------------|--|-------------------------------------|---|----------|-------|---------|
| Sarasota County Residents and Businesses within 8 and 16 Hour Time to 1-Foot Flood Depth |                       |  |                                     |   |          |       |         |
| Account (Parcel ID)  | Owner Name            | Owner Street Address   | Location Address                    | Land Use  | Township | Range | Section |
| 1131233558   | MACKULAK SALLY        | 329 E BURDICK RD, CHESTERTON, IN 46304                           | LANGLAIS DR, NORTH PORT, FL 34288   | Vacant Residential  | 39S      | 22E   | 26      |
| 1131233559   | SRQ-TROPICAL LAND LLC | 2025 LAKEWOOD RANCH BLVD STE 102, BRADENTON, FL 34211            | LANGLAIS DR, NORTH PORT, FL 34288   | Vacant Residential  | 39S      | 22E   | 26      |
| 1131233560   | STEICH JR ROBERT P    | 162 WEST PALETOWN RD, QUAKERTOWN, PA 18951                       | LANGLAIS DR, NORTH PORT, FL 34288   | Vacant Residential  | 39S      | 22E   | 26      |
| 1131233561   | SRQ-TROPICAL LAND LLC | 2025 LAKEWOOD RANCH BLVD STE 102, BRADENTON, FL 34211            | LANGLAIS DR, NORTH PORT, FL 34288   | Vacant Residential  | 39S      | 22E   | 26      |
| 1131233562   | TRABOULSI E S         | AVE 20 # 26-21 EDIFICIO SUCRE 3001, BARQUISIMETO 3001, VENEZUELA | LANGLAIS DR, NORTH PORT, FL 34288   | Vacant Residential  | 39S      | 22E   | 26      |
| 1131233563   | SRQ-TROPICAL LAND LLC | 2025 LAKEWOOD RANCH BLVD STE 102, BRADENTON, FL 34211            | LANGLAIS DR, NORTH PORT, FL 34288   | Vacant Residential  | 39S      | 22E   | 26      |
| 1131233564   | PSV LTD               | 1448 LONG MEADOW WAY, WINDERMERE, FL 34786                       | LANGLAIS DR, NORTH PORT, FL 34288   | Vacant Residential  | 39S      | 22E   | 26      |
| 1131233565   | MURALLY KHEMRAJ       | 26910 GREEN WILLOW RUN, WESLEY CHAPEL, FL 33544                  | LANGLAIS DR, NORTH PORT, FL 34288   | Vacant Residential  | 39S      | 22E   | 26      |
| 1131233566   | NARAIN MOONESAR       | 101-33 123RD ST, RICHMOND HILL, NY 11419                         | LANGLAIS DR, NORTH PORT, FL 34288   | Vacant Residential  | 39S      | 22E   | 26      |
| 1131233568   | SRQ-TROPICAL LAND LLC | 2025 LAKEWOOD RANCH BLVD STE 102, BRADENTON, FL 34211            | LANGLAIS DR, NORTH PORT, FL 34288   | Vacant Residential  | 39S      | 22E   | 25      |
| 1131233580   | STEELMAN CHRISTOPHER  | 6351 TIDEWATER ISLAND CIR, FORT MYERS, FL 33908                  | LANGLAIS DR, NORTH PORT, FL 34288   | Vacant Residential  | 39S      | 22E   | 26      |
| 1131247617   | SRQ-TROPICAL LAND LLC | 2025 LAKEWOOD RANCH BLVD STE 102, BRADENTON, FL 34211            | LANGLAIS DR, NORTH PORT, FL 34288   | Right-of-way, streets, roads, irrigation channel, ditch, etc. | 39S      | 22E   | 26      |
| 1132216564   | SRQ-TROPICAL LAND LLC | 2025 LAKEWOOD RANCH BLVD STE 102, BRADENTON, FL 34211            | HAMPSHIRE CIR, NORTH PORT, FL 34288 | Right-of-way, streets, roads, irrigation channel, ditch, etc. | 39S      | 22E   | 26      |
| 1132222729   | TURENNE MARTINE       | 1750 SW 4TH AVE, MIAMI, FL 33129                                 | KIMBERLY DR, NORTH PORT, FL 34288   | Vacant Residential  | 39S      | 22E   | 26      |
| 1132222730   | SWANEY SR ROBERT E    | 7816 JUNE BERRY ST NW, ALBUQUERQUE, NM 87120                     | KIMBERLY DR, NORTH PORT, FL 34288   | Vacant Residential  | 39S      | 22E   | 26      |
| 1132222731   | AGG INVESTMENTS LLC   | 11810 SW 175TH TER, MIAMI, FL 33177                              | KIMBERLY DR, NORTH PORT, FL 34288   | Vacant Residential  | 39S      | 22E   | 26      |
| 1132222732   | DANCEL JOHN C         | 6945 LAKE CARLISLE BLVD, ORLANDO, FL 32829                       | KIMBERLY DR, NORTH PORT, FL 34288   | Vacant Residential  | 39S      | 22E   | 26      |
| 1132222733   | GLAMORR LLC           | 9421 FOUNTIONBLEUM BLVD, MIAMI, FL 33172                         | KIMBERLY DR, NORTH PORT, FL 34288   | Vacant Residential  | 39S      | 22E   | 26      |
| 1132222734   | TRUONG JIMMY M V      | 9161 KINGS COVE CT, FORT MYERS, FL 33967                         | KIMBERLY DR, NORTH PORT, FL 34288   | Vacant Residential  | 39S      | 22E   | 26      |
| 1132222735   | B&L NORTH PORT LLC    | 829 SHORE DR, BOYNTON BEACH, FL 33435                            | KIMBERLY DR, NORTH PORT, FL 34288   | Vacant Residential  | 39S      | 22E   | 26      |
| 1132222736   | SAVARY CALPORNIA E    | 9526 SCHENCK ST APT 2, BROOKLYN, NY 11236                        | KIMBERLY DR, NORTH PORT, FL 34288   | Vacant Residential  | 39S      | 22E   | 26      |
| 1132222737   | LEDGER LINCOLN        | 33 GOODWIN PL, EAST HARTFORD, CT 6108                            | KIMBERLY DR, NORTH PORT, FL 34288   | Vacant Residential  | 39S      | 22E   | 26      |
| 1132222738   | JAMONS #3 LLC         | 1496 SANTIAGO CIRCLE, NAPLES, FL 34113                           | KIMBERLY DR, NORTH PORT, FL 34288   | Vacant Residential  | 39S      | 22E   | 26      |

| Table A-9 - Peace River Reservoir #2 Maximum Reservoir Level Dam Breach                  |                          |   |  |   |          |       |         |
|--|--------------------------|---|--|---|----------|-------|---------|
| Sarasota County Residents and Businesses within 8 and 16 Hour Time to 1-Foot Flood Depth |                          |   |  |   |          |       |         |
| Account (Parcel ID)  | Owner Name               | Owner Street Address                                  | Location Address                           | Land Use  | Township | Range | Section |
| 113222739  | ANDERSON STUART G        | 404 MEADOWHILL RD, BURLINGTON, ON                     | KIMBERLY DR, NORTH PORT, FL 34288          | Vacant Residential  | 39S      | 22E   | 26      |
| 113222914  | AVARA REX A              | 2219 S HARRISON ST, AMARILLO, TX 79109                | EARLYDAWN RD, NORTH PORT, FL 34288         | Vacant Residential  | 39S      | 22E   | 26      |
| 113222915  | AVARA REX A              | 2219 S HARRISON ST, AMARILLO, TX 79109                | EARLYDAWN RD, NORTH PORT, FL 34288         | Vacant Residential  | 39S      | 22E   | 26      |
| 1132223201   | LERIE JOEL P             | 105 JACARANDA BLV, VENICE, FL 34292                   | EARLYDAWN RD, NORTH PORT, FL 34288         | Vacant Residential  | 39S      | 22E   | 26      |
| 1132223202   | CISNEROS GUILEBALDO      | 5 CRESTVIEW TER, BUFFALO GROVE, IL 60089              | EARLYDAWN RD, NORTH PORT, FL 34288         | Vacant Residential  | 39S      | 22E   | 26      |
| 1132223203   | GIRIBALDI ROSA           | 230 E PENN ST, LONG BEACH, NY 11561                   | EARLYDAWN RD, NORTH PORT, FL 34288         | Vacant Residential  | 39S      | 22E   | 26      |
| 1132223204   | VOGEL CLIFFORD           | 309 ESCONDIDO WAY, SHANDON, CA 93461                  | EARLYDAWN RD, NORTH PORT, FL 34288         | Vacant Residential  | 39S      | 22E   | 26      |
| 1132223245   | PRIOR LORNA E            | 63 SUTTON RD, WEBSTER, MA 1570                        | HIAWATHA TER, NORTH PORT, FL 34288         | Vacant Residential  | 39S      | 22E   | 26      |
| 1132223246   | BUITRAGO ROGER           | 6719 49TH AVE, WOODSIDE, NY 11377                     | HIAWATHA TER, NORTH PORT, FL 34288         | Vacant Residential  | 39S      | 22E   | 26      |
| 1132247618   | SRQ-TROPICAL LAND LLC    | 2025 LAKEWOOD RANCH BLVD STE 102, BRADENTON, FL 34211 | KIMBERLY DR, NORTH PORT, FL 34288          | Right-of-way, streets, roads, irrigation channel, ditch, etc.   | 39S      | 22E   | 26      |
| 1150214862   | H T LAND TRUST LLC       | 6638 KENWOOD DR, NORTH PORT, FL 34287                 | E PRICE BLVD, NORTH PORT, FL 34288         | Vacant Residential  | 39S      | 22E   | 35      |
| 1150234600   | NORTH PORT CITY OF       | 4970 CITY HALL BLVD, NORTH PORT, FL 34286             | 1870 N ORLANDO BLVD, NORTH PORT, FL 34288  | Sewage disposal, solid waste, borrow pits, drainage reservoirs, waste land, marsh, sand dunes, swamps   | 39S      | 22E   | 36      |
| 1151001784   | NORTH PORT CITY OF       | 4970 CITY HALL BLVD, NORTH PORT, FL 34286             | 1850 N ORLANDO BLVD, NORTH PORT, FL 34288  | Sewage disposal, solid waste, borrow pits, drainage reservoirs, waste land, marsh, sand dunes, swamps   | 39S      | 22E   | 35      |
| 1151002010   | FLORIDA POWER & LIGHT CO | 700 UNIVERSE BLVD, JUNO BEACH, FL 33408               | S RAINTREE BLVD, NORTH PORT, FL 34288      | Utility, gas and electricity, telephone and telegraph, locally assessed railroads, water and sewer service, pipelines, canals, radio/television communication | 39S      | 22E   | 36      |
| 1151216737   | KEMP GAIL K              | 21 CARWOOD CRES #3, KITCHENER, ON                     | MANSFIELD CIR, NORTH PORT, FL 34288        | Vacant Residential  | 39S      | 22E   | 36      |
| 1151216738   | REYES JULIO C            | 172 JOHNSON PL, SOUTH RIVER, NJ 8882                  | MANSFIELD CIR, NORTH PORT, FL 34288        | Vacant Residential  | 39S      | 22E   | 36      |
| 1151216765   | PRI-CAR I LLC            | PO BOX 2148, FORT MYERS, FL 33902                     | 1501 N RAINTREE BLVD, NORTH PORT, FL 34288 | Open storage, new and used building supplies, junk yards, auto wrecking, fuel storage, equipment and material storage   | 39S      | 22E   | 36      |

| Table A-9 - Peace River Reservoir #2 Maximum Reservoir Level Dam Breach                  |                                |  |                                      |                    |          |       |         |
|--|--------------------------------|--|--------------------------------------|--------------------|----------|-------|---------|
| Sarasota County Residents and Businesses within 8 and 16 Hour Time to 1-Foot Flood Depth |                                |  |                                      |                    |          |       |         |
| Account (Parcel ID)  | Owner Name                     | Owner Street Address                                     | Location Address                     | Land Use           | Township | Range | Section |
| 1151217301   | ALLGOOD CASSANDRA              | 10882 FLOWER MOUND PL, FISHERS, IN 46037                 | AUTUMNLEAF TER, NORTH PORT, FL 34288 | Vacant Residential | 39S      | 22E   | 36      |
| 1151217302   | CUNNINGHAM DAVID C             | 1638 GARFIELD AVE APT 1, ASHTABULA, OH 44004             | AUTUMNLEAF TER, NORTH PORT, FL 34288 | Vacant Residential | 39S      | 22E   | 36      |
| 1151217303   | NORTH PORT CITY OF             | 4970 CITY HALL BLVD, NORTH PORT, FL 34286                | AUTUMNLEAF TER, NORTH PORT, FL 34288 | Vacant Residential | 39S      | 22E   | 36      |
| 1151217304   | LOTVESTORS LLC                 | 4411 BEE RIDGE RD # 177, SARASOTA, FL 34233              | AUTUMNLEAF TER, NORTH PORT, FL 34288 | Vacant Residential | 39S      | 22E   | 36      |
| 1151217305   | CANAAN DAVID W                 | 241 SKINNER, KYLE, TX 78640                              | AUTUMNLEAF TER, NORTH PORT, FL 34288 | Vacant Residential | 39S      | 22E   | 36      |
| 1151217306   | NORTH PORT LOTS AND REAL PROPE | 8014 SW 135TH STREET RD, OCALA, FL 34473                 | AUTUMNLEAF TER, NORTH PORT, FL 34288 | Vacant Residential | 39S      | 22E   | 36      |
| 1151217307   | MILLER MARK R                  | 2187 KRING ST, JOHNSTOWN, PA 15905                       | PADEN LN, NORTH PORT, FL 34288       | Vacant Residential | 39S      | 22E   | 36      |
| 1151217308   | DANH LE H                      | 120 HIGHWAY 12 W, STARKVILLE, MS 39759                   | PADEN LN, NORTH PORT, FL 34288       | Vacant Residential | 39S      | 22E   | 36      |
| 1151217309   | TSUE BURTON Y                  | 3194 LYNWOOD DR, HIGHLAND, CA 92346                      | FLAMBEAU AVE, NORTH PORT, FL 34288   | Vacant Residential | 39S      | 22E   | 36      |
| 1151217310   | Q SMITH HOMES LLC              | 1985 CEDAR BRIDGE AVE STE 1, LAKEWOOD, NJ 8701           | FLAMBEAU AVE, NORTH PORT, FL 34288   | Vacant Residential | 39S      | 22E   | 36      |
| 1151217311   | BRUCE ALLAN W                  | 386 EAST BEACH ROAD, WINDSOR, ON                         | FLAMBEAU AVE, NORTH PORT, FL 34288   | Vacant Residential | 39S      | 22E   | 36      |
| 1151217312   | GOAD CARYN                     | 4 BRYANT LN, SHELTON, CT 6484                            | FLAMBEAU AVE, NORTH PORT, FL 34288   | Vacant Residential | 39S      | 22E   | 36      |
| 1151217313   | RICE WILLIE J SR               | 339 LOWCOUNTRY DR, RIDGELAND, SC 29936                   | FLAMBEAU AVE, NORTH PORT, FL 34288   | Vacant Residential | 39S      | 22E   | 36      |
| 1151217314   | RIBINSKAS ARTURAS              | 261 UNION ST, WEST SPRINGFIELD, MA 1089                  | FLAMBEAU AVE, NORTH PORT, FL 34288   | Vacant Residential | 39S      | 22E   | 36      |
| 1151217315   | RIBINSKAS ARTURAS              | 261 UNION ST, WEST SPRINGFIELD, MA 1089                  | BLUELEAF DR, NORTH PORT, FL 34288    | Vacant Residential | 39S      | 22E   | 36      |
| 1151217401   | CAPUANO MARIO                  | 4 MEADOW GATE W, SAINT JAMES, NY 11780                   | FLAMBEAU AVE, NORTH PORT, FL 34288   | Vacant Residential | 39S      | 22E   | 36      |
| 1151217402   | B&L NORTH PORT LLC             | 829 SHORE DR, BOYNTON BEACH, FL 33435                    | FLAMBEAU AVE, NORTH PORT, FL 34288   | Vacant Residential | 39S      | 22E   | 36      |
| 1151217403   | DALYAI FAMILY REVOCABLE TRUST  | 6549 WATERS EDGE WAY, LAKEWOOD RANCH, FL 34202           | FLAMBEAU AVE, NORTH PORT, FL 34288   | Vacant Residential | 39S      | 22E   | 36      |
| 1151217404   | SW FL CONSOLIDATED INVESTMENT  | 16078 WATERLEAF LN, FORT MYERS, FL 33908                 | FLAMBEAU AVE, NORTH PORT, FL 34288   | Vacant Residential | 39S      | 22E   | 36      |
| 1151217405   | TERBANISINGH NARDA (E LIFE EST | 6050 CHESHAM DR BLDG 11 APT 4, NEW PORT RIHCEY, FL 34653 | FLAMBEAU AVE, NORTH PORT, FL 34288   | Vacant Residential | 39S      | 22E   | 36      |
| 1151217406   | QUALITY RESIDENCES LLC         | 9617 OAK RIDGE TRL, MINNETONKA, MN 55305                 | FLAMBEAU AVE, NORTH PORT, FL 34288   | Vacant Residential | 39S      | 22E   | 36      |
| 1151217407   | CLAYTON JON M                  | 14 W 24TH ST, CHESTER, PA 19013                          | FLAMBEAU AVE, NORTH PORT, FL 34288   | Vacant Residential | 39S      | 22E   | 36      |
| 1151217408   | Q SMITH HOMES LLC              | 1985 CEDAR BRIDGE AVE STE 1, LAKEWOOD, NJ 8701           | FLAMBEAU AVE, NORTH PORT, FL 34288   | Vacant Residential | 39S      | 22E   | 36      |

| Table A-9 - Peace River Reservoir #2 Maximum Reservoir Level Dam Breach                  |                             |   |                                      |                    |          |       |         |
|--|-----------------------------|---|--------------------------------------|--------------------|----------|-------|---------|
| Sarasota County Residents and Businesses within 8 and 16 Hour Time to 1-Foot Flood Depth |                             |   |                                      |                    |          |       |         |
| Account (Parcel ID)  | Owner Name                  | Owner Street Address                            | Location Address                     | Land Use           | Township | Range | Section |
| 1151217409   | NGUYEN SONG                 | 560 4TH ST SW, LARGO, FL 33770                  | FLAMBEAU AVE, NORTH PORT, FL 34288   | Vacant Residential | 39S      | 22E   | 36      |
| 1151217420   | ALMANZAR ANNA J             | 164 ARLINGTON AVE, BROOKLYN, NY 11207           | BLUELEAF DR, NORTH PORT, FL 34288    | Vacant Residential | 39S      | 22E   | 36      |
| 1151217421   | SOUTH COLLIER ONE INC       | 661 S COLLIER BLVD, MARCO ISLAND, FL 34145      | BLUELEAF DR, NORTH PORT, FL 34288    | Vacant Residential | 39S      | 22E   | 36      |
| 1151217422   | GUDENAU MARK                | 1297 DEXTER RD, NORTH PORT, FL 34288            | BLUELEAF DR, NORTH PORT, FL 34288    | Vacant Residential | 39S      | 22E   | 36      |
| 1151217518   | VARONA ELIO                 | 107 MAZUR PL, HAWTHORNE, NJ 7506                | BLUELEAF DR, NORTH PORT, FL 34288    | Vacant Residential | 39S      | 22E   | 36      |
| 1151217519   | GOODING JOANN V             | 12135 SW EGRET CIR, LAKE SUZY, FL 34269         | BLUELEAF DR, NORTH PORT, FL 34288    | Vacant Residential | 39S      | 22E   | 36      |
| 1151217520   | QUIROS MARILYN E            | 870 BARTLETT ST, PHILADELPHIA, PA 19115         | BLUELEAF DR, NORTH PORT, FL 34288    | Vacant Residential | 39S      | 22E   | 36      |
| 1151217521   | ROBINETT RANDALL            | 427 CANTERBERRY RD, VENICE, FL 34293            | AUTUMNLEAF TER, NORTH PORT, FL 34288 | Vacant Residential | 39S      | 22E   | 36      |
| 1151217606   | MAKRIS DIANA M              | 760 BERKSHIRE DR UNIT #52, LONDON, ON           | FLAMBEAU AVE, NORTH PORT, FL 34288   | Vacant Residential | 39S      | 22E   | 36      |
| 1151217607   | RAMIREZ NOEL                | 1125 IMPALA ST, NORTH PORT, FL 34288            | FLAMBEAU AVE, NORTH PORT, FL 34288   | Vacant Residential | 39S      | 22E   | 36      |
| 1151217608   | PARSON NICOLE DOMINIQUE     | 1478 E 94TH ST, BROOKLYN, NY 11236              | AUTUMNLEAF TER, NORTH PORT, FL 34288 | Vacant Residential | 39S      | 22E   | 36      |
| 1151217609   | DEPAOLA ROCCO               | 1422 158TH ST, WHITESTONE, NY 11357             | AUTUMNLEAF TER, NORTH PORT, FL 34288 | Vacant Residential | 39S      | 22E   | 36      |
| 1151217610   | LYN VAUGHN C                | 92 SEAMIST CRESCENT, SCARBOROUGH, ON            | BLUELEAF DR, NORTH PORT, FL 34288    | Vacant Residential | 39S      | 22E   | 36      |
| 1151217611   | MARTINEZ MARTHA             | 289 IRIS RD, HERCULES, CA 94547                 | BLUELEAF DR, NORTH PORT, FL 34288    | Vacant Residential | 39S      | 22E   | 36      |
| 1151217701   | WISE FAMILY ENTERPRISES LLP | 7508 COVE TER, SARASOTA, FL 34231               | AUTUMNLEAF TER, NORTH PORT, FL 34288 | Vacant Residential | 39S      | 22E   | 36      |
| 1151217702   | CASTRO GIOVANNI             | 106 STRAWTHORNE CT, APEX, NC 27502              | AUTUMNLEAF TER, NORTH PORT, FL 34288 | Vacant Residential | 39S      | 22E   | 36      |
| 1151217703   | GOLD GENE B                 | 241 HOPKINS AVE, HADDONFIELD, NJ 8033           | AUTUMNLEAF TER, NORTH PORT, FL 34288 | Vacant Residential | 39S      | 22E   | 36      |
| 1151217704   | MOHAMMED IBRAHIM            | 1014 DEDDINGTON PL, KISSIMMEE, FL 34758         | AUTUMNLEAF TER, NORTH PORT, FL 34288 | Vacant Residential | 39S      | 22E   | 36      |
| 1151217705   | RIBINSKAS ARTURAS           | 261 UNION ST, WEST SPRINGFIELD, MA 1089         | AUTUMNLEAF TER, NORTH PORT, FL 34288 | Vacant Residential | 39S      | 22E   | 36      |
| 1151217706   | TARPON IV LLC               | 18305 BISCAYNE BLVD STE 400, AVENTURA, FL 33160 | AUTUMNLEAF TER, NORTH PORT, FL 34288 | Vacant Residential | 39S      | 22E   | 36      |
| 1151217707   | THRASHER CYNTHIA            | 3112 SMITH AVE, BRADENTON, FL 34207             | AUTUMNLEAF TER, NORTH PORT, FL 34288 | Vacant Residential | 39S      | 22E   | 36      |
| 1151217708   | THRASHER CYNTHIA            | 3112 SMITH AVE, BRADENTON, FL 34207             | AUTUMNLEAF TER, NORTH PORT, FL 34288 | Vacant Residential | 39S      | 22E   | 36      |
| 1151217709   | ROGERS WILLIE C             | 189 HICKORY HOLLOW RD, LUFKIN, TX 75904         | FLAMBEAU AVE, NORTH PORT, FL 34288   | Vacant Residential | 39S      | 22E   | 36      |

| Table A-9 - Peace River Reservoir #2 Maximum Reservoir Level Dam Breach                  |                          |  |                                      |                    |          |       |         |
|--|--------------------------|--|--------------------------------------|--------------------|----------|-------|---------|
| Sarasota County Residents and Businesses within 8 and 16 Hour Time to 1-Foot Flood Depth |                          |  |                                      |                    |          |       |         |
| Account (Parcel ID)  | Owner Name               | Owner Street Address                             | Location Address                     | Land Use           | Township | Range | Section |
| 1151217710   | RIBINSKAS ARTURAS        | 261 UNION ST, WEST SPRINGFIELD, MA 1089          | FLAMBEAU AVE, NORTH PORT, FL 34288   | Vacant Residential | 39S      | 22E   | 36      |
| 1151217711   | LANTIGUA DORALICE        | PO BOX 670644, FLUSHING, NY 11367                | FLAMBEAU AVE, NORTH PORT, FL 34288   | Vacant Residential | 39S      | 22E   | 36      |
| 1151217712   | DOUGHTY JAMES F          | 240 S EMPRESS AVE, THUNDER BAY, ON               | FLAMBEAU AVE, NORTH PORT, FL 34288   | Vacant Residential | 39S      | 22E   | 36      |
| 1151217713   | AUSTIN LARRY R (TTEE)    | 6360 LAUTMAN RIDGE CT, LAS VEGAS, NV 89141       | FLAMBEAU AVE, NORTH PORT, FL 34288   | Vacant Residential | 39S      | 22E   | 36      |
| 1151217714   | FISHER SAMUEL L          | 5031 NEWPORT RD, KINZERS, PA 17535               | FLAMBEAU AVE, NORTH PORT, FL 34288   | Vacant Residential | 39S      | 22E   | 36      |
| 1151217802   | DUGAN MITCHELL B         | 104 S MAIN ST STE A, DICKSON, TN 37055           | BLUELEAF DR, NORTH PORT, FL 34288    | Vacant Residential | 39S      | 22E   | 36      |
| 1151217803   | DUGAN JR HARRY F         | 64 NEWBURY WAY, LANSDALE, PA 19446               | BLUELEAF DR, NORTH PORT, FL 34288    | Vacant Residential | 39S      | 22E   | 36      |
| 1151217804   | DUGAN JR HARRY F         | 64 NEWBURY WAY, LANSDALE, PA 19446               | BLUELEAF DR, NORTH PORT, FL 34288    | Vacant Residential | 39S      | 22E   | 36      |
| 1151217805   | DALLEMAND BENJAMIN P     | 8512 91ST AVENUE, WOODHAVEN, NY 11421            | BLUELEAF DR, NORTH PORT, FL 34288    | Vacant Residential | 39S      | 22E   | 36      |
| 1151217806   | GERMAN LUIS              | 800 BRONX RIVER RD APT A62, BRONXVILLE, NY 10708 | BLUELEAF DR, NORTH PORT, FL 34288    | Vacant Residential | 39S      | 22E   | 36      |
| 1151217807   | ALEXANDER MARGUERITE M   | 17 BLVD GEORGES POMPIDOU, 44200 NANTES, FRANCE   | BLUELEAF DR, NORTH PORT, FL 34288    | Vacant Residential | 39S      | 22E   | 36      |
| 1151217808   | NEW VISTA PROPERTIES INC | 1750 SW 4TH AVE, MIAMI, FL 33129                 | BLUELEAF DR, NORTH PORT, FL 34288    | Vacant Residential | 39S      | 22E   | 36      |
| 1151217809   | BERTHOD FRANCOIS         | BEAUJOLAIS, 69400 VILLEFRANCHE SAONE, FRANCE     | BLUELEAF DR, NORTH PORT, FL 34288    | Vacant Residential | 39S      | 22E   | 36      |
| 1151217810   | EVANS JOHN F             | 601 S BRYAN ST, ELMHURST, IL 60126               | IVETTE PL, NORTH PORT, FL 34288      | Vacant Residential | 39S      | 22E   | 36      |
| 1151217811   | JASMIN YVES              | 1316 22ND ST E, PALMETTO, FL 34221               | AUTUMNLEAF TER, NORTH PORT, FL 34288 | Vacant Residential | 39S      | 22E   | 36      |
| 1151217812   | GOSS D LE ROY            | 473 DRIFTWOOD DR, ELLENTON, FL 34222             | AUTUMNLEAF TER, NORTH PORT, FL 34288 | Vacant Residential | 39S      | 22E   | 36      |
| 1151217813   | GROTE ROBERT             | 3703 SHALIMAR TER, NORTH PORT, FL 34286          | AUTUMNLEAF TER, NORTH PORT, FL 34288 | Vacant Residential | 39S      | 22E   | 36      |
| 1151217814   | VERO ATLANTIC 2 LLC      | 1401 HWY A1A STE 202, VERO BEACH, FL 32963       | FLAMBEAU CT, NORTH PORT, FL 34288    | Vacant Residential | 39S      | 22E   | 36      |
| 1151217815   | GASTON RONALD F          | 100 STRATTON CRES SW, CALGARY, AB                | FLAMBEAU CT, NORTH PORT, FL 34288    | Vacant Residential | 39S      | 22E   | 36      |
| 1151217816   | SPECS TECHNOLOGIES CORP  | 3318 PLANTATION DR, SARASOTA, FL 34231           | FLAMBEAU CT, NORTH PORT, FL 34288    | Vacant Residential | 39S      | 22E   | 36      |
| 1151217817   | TORRES ANTHONY           | 909 TIMELESS MOSS DR, RUSKIN, FL 33570           | FLAMBEAU CT, NORTH PORT, FL 34288    | Vacant Residential | 39S      | 22E   | 36      |
| 1151217818   | LAMBERT THERESA M        | 365 MOWRY ST, HARRISVILLE, RI 2830               | FLAMBEAU CT, NORTH PORT, FL 34288    | Vacant Residential | 39S      | 22E   | 36      |
| 1151217819   | NEW VISTA PROPERTIES INC | 1750 SW 4TH AVE, MIAMI, FL 33129                 | FLAMBEAU CT, NORTH PORT, FL 34288    | Vacant Residential | 39S      | 22E   | 36      |

| Table A-9 - Peace River Reservoir #2 Maximum Reservoir Level Dam Breach                  |                                |   |                                      |   |          |       |         |
|--|--------------------------------|---|--------------------------------------|---|----------|-------|---------|
| Sarasota County Residents and Businesses within 8 and 16 Hour Time to 1-Foot Flood Depth |                                |   |                                      |   |          |       |         |
| Account (Parcel ID)  | Owner Name                     | Owner Street Address                                | Location Address                     | Land Use  | Township | Range | Section |
| 1151217820   | ROMERO HENRY F                 | 1103 MEADOW DR, KILLEEN, TX 76549                   | FLAMBEAU CT, NORTH PORT, FL 34288    | Vacant Residential  | 39S      | 22E   | 36      |
| 1151217821   | RICE VICTOR O                  | 3601 FARMWOOD CT, VIRGINIA BEACH, VA 23456          | FLAMBEAU CT, NORTH PORT, FL 34288    | Vacant Residential  | 39S      | 22E   | 36      |
| 1151217822   | PULICENO LUIZ CARLOS           | 2715 SOUTH NORFOLK ST # 105, SAN MATEO, CA 94403    | AUTUMNLEAF TER, NORTH PORT, FL 34288 | Vacant Residential  | 39S      | 22E   | 36      |
| 1151217823   | PERFORMANCE RESOURCES, LLC     | 871 CORONADO CENTER DR STE 200, HENDERSON, NV 89052 | BLUELEAF DR, NORTH PORT, FL 34288    | Subsurface rights   | 39S      | 22E   | 36      |
| 1151218029   | GOLDSMITH JOHN W               | 5150 PRIME TER, NORTH PORT, FL 34286                | OBERON CIR, NORTH PORT, FL 34288     | Vacant Residential  | 39S      | 22E   | 36      |
| 1151218030   | CASALINO ANTHONY R             | 34 VALLEY WAY, WEST ORANGE, NJ 7052                 | OBERON CIR, NORTH PORT, FL 34288     | Vacant Residential  | 39S      | 22E   | 36      |
| 1151218031   | ANG BELINA L                   | 47 FLAMING ARROW RD, MAHWAH, NJ 7430                | BLUELEAF DR, NORTH PORT, FL 34288    | Vacant Residential  | 39S      | 22E   | 36      |
| 1151218032   | WILLIS DAVID S                 | 725 HEWSON DR, PICKERING, ON                        | BLUELEAF DR, NORTH PORT, FL 34288    | Vacant Residential  | 39S      | 22E   | 36      |
| 1151218033   | DINGBAUM LEON J                | 312 POST RD, IOWA CITY, IA 52245                    | BLUELEAF DR, NORTH PORT, FL 34288    | Vacant Residential  | 39S      | 22E   | 36      |
| 1151218034   | TARPON IV LLC                  | 18305 BISCAYNE BLVD STE 400, AVENTURA, FL 33160     | AUTUMNLEAF TER, NORTH PORT, FL 34288 | Vacant Residential  | 39S      | 22E   | 36      |
| 1151218701   | DELISLE JOSEPH T               | 205 GREENWOOD RD, LINTHICUM, MD 21090               | DEVONIA CIR, NORTH PORT, FL 34288    | Vacant Residential  | 39S      | 22E   | 36      |
| 1151218702   | POWERS PAUL                    | 10527 CALDBECK PLACE, LAS VEGAS, NV 89183           | DEVONIA CIR, NORTH PORT, FL 34288    | Vacant Residential  | 39S      | 22E   | 36      |
| 1151218703   | WETZEL HELGA                   | 86 CEDAR LN RR #4, PICTON, ON                       | DEVONIA CIR, NORTH PORT, FL 34288    | Vacant Residential  | 39S      | 22E   | 36      |
| 1151218704   | NEW VISTA PROPERTIES INC       | 1750 SW 4TH AVE, MIAMI, FL 33129                    | DEVONIA CIR, NORTH PORT, FL 34288    | Vacant Residential  | 39S      | 22E   | 36      |
| 1151218705   | NEW VISTA PROPERTIES INC       | 1750 SW 4TH AVE, MIAMI, FL 33129                    | DEVONIA CIR, NORTH PORT, FL 34288    | Vacant Residential  | 39S      | 22E   | 36      |
| 1151218706   | DE CASTRO MARIA T (E LIFE EST) | 700 S HARBOUR ISLAND BLVD #807, TAMPA, FL 33602     | DEVONIA CIR, NORTH PORT, FL 34288    | Vacant Residential  | 39S      | 22E   | 36      |
| 1151218707   | NORTH PORT ROAD & DRAINAGE DIS | 4970 CITY HALL BLVD, NORTH PORT, FL 34286           | DEVONIA CIR, NORTH PORT, FL 34288    | Sewage disposal, solid waste, borrow pits, drainage reservoirs, waste land, marsh, sand dunes, swamps | 39S      | 22E   | 36      |
| 1151218709   | NEW VISTA PROPERTIES INC       | 1750 SW 4TH AVE, MIAMI, FL 33129                    | DEVONIA CIR, NORTH PORT, FL 34288    | Vacant Residential  | 39S      | 22E   | 36      |
| 1151218710   | RIBERDY LEO                    | 510 EPHRAIM ST UNIT#3, KITCHENER, ON                | DEVONIA CIR, NORTH PORT, FL 34288    | Vacant Residential  | 39S      | 22E   | 36      |
| 1151218712   | ATWOOD TROY RICHARD            | 5753 HWY 85 NORTH #7999, CRESTVIEW, FL 32536        | DEVONIA CIR, NORTH PORT, FL 34288    | Vacant Residential  | 39S      | 22E   | 36      |

**Table A-9 - Peace River Reservoir #2 Maximum Reservoir Level Dam Breach**

**Sarasota County Residents and Businesses within 8 and 16 Hour Time to 1-Foot Flood Depth**

| Account (Parcel ID) | Owner Name                    | Owner Street Address                           | Location Address                       | Land Use  | Township | Range | Section |
|---------------------|-------------------------------|--|--|---|----------|-------|---------|
| 1151218714          | FLORIDA POWER & LIGHT CO      | 700 UNIVERSE BLVD, JUNO BEACH, FL 33408        | 2586 DEVONIA CIR, NORTH PORT, FL 34288 | Utility, gas and electricity, telephone and telegraph, locally assessed railroads, water and sewer service, pipelines, canals, radio/television communication | 39S      | 22E   | 36      |
| 1151218801          | RICHARDS JEANNETTE            | 2278 ATLANTIC AVE FL 1, BROOKLYN, NY 11233     | CARDON ST, NORTH PORT, FL 34288        | Vacant Residential  | 39S      | 22E   | 36      |
| 1151218802          | LANGLEY EDA                   | 2 KALVERTON CT, PALM COAST, FL 32164           | CARDON ST, NORTH PORT, FL 34288        | Vacant Residential  | 39S      | 22E   | 36      |
| 1151218803          | NEW VISTA PROPERTIES INC      | 1750 SW 4TH AVE, MIAMI, FL 33129               | CARDON ST, NORTH PORT, FL 34288        | Vacant Residential  | 39S      | 22E   | 36      |
| 1151218804          | LINMAN INVESTMENTS LLC        | 6 HEALEY TERRACE, KEARNY, NJ 7032              | CARDON ST, NORTH PORT, FL 34288        | Vacant Residential  | 39S      | 22E   | 36      |
| 1151218805          | LINMAN INVESTMENTS LLC        | 6 HEALEY TERRACE, KEARNY, NJ 7032              | CARDON ST, NORTH PORT, FL 34288        | Vacant Residential  | 39S      | 22E   | 36      |
| 1151218806          | CONROW JORGE                  | 2169 55TH ST SW, NAPLES, FL 34116              | FRITZ AVE, NORTH PORT, FL 34288        | Vacant Residential  | 39S      | 22E   | 36      |
| 1151218807          | SPRINGER TRACEY               | 289 MT HOPE AVE UNIT 2-11, DOVER, NJ 7801      | FRITZ AVE, NORTH PORT, FL 34288        | Vacant Residential  | 39S      | 22E   | 36      |
| 1151218808          | LATITUD NORTH PORT LLC        | 2929 SW 3RD AVE STE 320, MIAMI, FL 33129       | FRITZ AVE, NORTH PORT, FL 34288        | Vacant Residential  | 39S      | 22E   | 36      |
| 1151218809          | BIBOLOTTI CONSULTING LLC      | 4032 ST CHRISTOPHER LN, DALLAS, TX 75287       | DEVONIA CIR, NORTH PORT, FL 34288      | Vacant Residential  | 39S      | 22E   | 36      |
| 1151218810          | MITCHELL MARGARET D           | 30 LONGSWORD DR, SCARBOROUGH, ON               | CRAFT CT, NORTH PORT, FL 34288         | Vacant Residential  | 39S      | 22E   | 36      |
| 1151218811          | ZIZAK OTTO                    | 166 HOPEWELL ROCKY HILL RD, HOPEWELL, NJ 8525  | CRAFT CT, NORTH PORT, FL 34288         | Vacant Residential  | 39S      | 22E   | 36      |
| 1151218812          | B&L NORTH PORT LLC            | 829 SHORE DR, BOYNTON BEACH, FL 33435          | CRAFT CT, NORTH PORT, FL 34288         | Vacant Residential  | 39S      | 22E   | 36      |
| 1151218813          | MONTANTE TAMERA               | 530 INLET DR, MARCO ISLAND, FL 34145           | CRAFT CT, NORTH PORT, FL 34288         | Vacant Residential  | 39S      | 22E   | 36      |
| 1151218814          | INTERNATIONAL COMPASS LAND LP | 6659 SCHAEFER RD STE 1004, DEARBORN, MI 48126  | DEVONIA CIR, NORTH PORT, FL 34288      | Vacant Residential  | 39S      | 22E   | 36      |
| 1151218901          | POUZANOV OLEG                 | 26 TER AVE SCHOELCHER, 78360 MONTESSON, FRANCE | DEVONIA CIR, NORTH PORT, FL 34288      | Vacant Residential  | 39S      | 22E   | 36      |
| 1151218902          | LEE WILLIAM THOMAS JR         | 112 VIVIAN CT, YORKTOWN, VA 23690              | DELRAY ST, NORTH PORT, FL 34288        | Vacant Residential  | 39S      | 22E   | 36      |
| 1151218903          | FRAUSTO TANYA                 | 3621 BIRMINGHAM LN, NORTH PORT, FL 34288       | DELRAY ST, NORTH PORT, FL 34288        | Vacant Residential  | 39S      | 22E   | 36      |
| 1151218904          | RAUL E SORIA C                | 6644 WETHEROLE ST, REGO PARK, NY 11374         | DELRAY ST, NORTH PORT, FL 34288        | Vacant Residential  | 39S      | 22E   | 36      |
| 1151218905          | RAMIREZ MICHELLE              | 3703 W BELMONT, CHICAGO, IL 60618              | DELRAY ST, NORTH PORT, FL 34288        | Vacant Residential  | 39S      | 22E   | 36      |
| 1151218906          | ZHANG DIANE                   | 152 HILLSIDE AVE, LIVINGSTON, NJ 7039          | DELRAY ST, NORTH PORT, FL 34288        | Vacant Residential  | 39S      | 22E   | 36      |



| Table A-9 - Peace River Reservoir #2 Maximum Reservoir Level Dam Breach                  |                                |  |                                   |                    |          |       |         |
|--|--------------------------------|--|-----------------------------------|--------------------|----------|-------|---------|
| Sarasota County Residents and Businesses within 8 and 16 Hour Time to 1-Foot Flood Depth |                                |  |                                   |                    |          |       |         |
| Account (Parcel ID)  | Owner Name                     | Owner Street Address                         | Location Address                  | Land Use           | Township | Range | Section |
| 1151218907   | COQUIA ROGELIO                 | 131 AVON AVE, SOUTH PLAINFIELD, NJ 7080      | FRITZ AVE, NORTH PORT, FL 34288   | Vacant Residential | 39S      | 22E   | 36      |
| 1151218908   | AJODHA BALRAM                  | 11520 114TH PL, SOUTH OZONE PARK, NY 11420   | FRITZ AVE, NORTH PORT, FL 34288   | Vacant Residential | 39S      | 22E   | 36      |
| 1151218909   | B&L NORTH PORT LLC             | 829 SHORE DR, BOYNTON BEACH, FL 33435        | CARDON ST, NORTH PORT, FL 34288   | Vacant Residential | 39S      | 22E   | 36      |
| 1151218910   | B&L NORTH PORT LLC             | 829 SHORE DR, BOYNTON BEACH, FL 33435        | CARDON ST, NORTH PORT, FL 34288   | Vacant Residential | 39S      | 22E   | 36      |
| 1151218911   | KELLEY BARBARA R               | 58 BARTON ST, EDISON, NJ 8837                | CARDON ST, NORTH PORT, FL 34288   | Vacant Residential | 39S      | 22E   | 36      |
| 1151218912   | MAKAROV MARK                   | 1784 IVALEA CIR, NAVARRE, FL 32566           | CARDON ST, NORTH PORT, FL 34288   | Vacant Residential | 39S      | 22E   | 36      |
| 1151218913   | GATENS JR EUGENE F             | 2336 DELLWOOD RD, PT. PLEASANT, NJ 8742      | CARDON ST, NORTH PORT, FL 34288   | Vacant Residential | 39S      | 22E   | 36      |
| 1151218914   | BIBOLOTTI CONSULTING LLC       | 4032 SAINT CHRISTOPHER LN, DALLAS, TX 75287  | DEVONIA CIR, NORTH PORT, FL 34288 | Vacant Residential | 39S      | 22E   | 36      |
| 1151219001   | CHEUNG STEVEN                  | 741 SUGAR CAMP WAY, BROOKSVILLE, FL 34604    | DEVONIA CIR, NORTH PORT, FL 34288 | Vacant Residential | 39S      | 22E   | 36      |
| 1151219002   | STOLTZFUS JR JOHN D            | 55 BRICK CHURCH RD, LEOLA, PA 17540          | DEVONIA CIR, NORTH PORT, FL 34288 | Vacant Residential | 39S      | 22E   | 36      |
| 1151219003   | LEE AILEEN                     | 15329 58TH RD, FLUSHING, NY 11355            | DEVONIA CIR, NORTH PORT, FL 34288 | Vacant Residential | 39S      | 22E   | 36      |
| 1151219004   | DESNOYERS PAUL J               | 34 ANGEL RD, CHEPACHET, RI 2814              | DEVONIA CIR, NORTH PORT, FL 34288 | Vacant Residential | 39S      | 22E   | 36      |
| 1151219005   | HOWARD W & BARBARA OSBORN REVO | 220 OLD ERIE RD, LAKE OZARK, MO 65049        | DEVONIA CIR, NORTH PORT, FL 34288 | Vacant Residential | 39S      | 22E   | 36      |
| 1151219006   | HEARING SUCCESS INC            | 4876 WATERSIDE POINTE CIR, ORLANDO, FL 32829 | DEVONIA CIR, NORTH PORT, FL 34288 | Vacant Residential | 39S      | 22E   | 36      |
| 1151219007   | BARRETT JACKSON                | 41 PURITAN AVE, EAST PATCHOGUE, NY 11772     | FRITZ AVE, NORTH PORT, FL 34288   | Vacant Residential | 39S      | 22E   | 36      |
| 1151219008   | CAMPBELL PATRICIA              | 28 BANK ST, VALLEY STREAM, NY 11580          | DELRAY ST, NORTH PORT, FL 34288   | Vacant Residential | 39S      | 22E   | 36      |
| 1151219009   | ACCOMANDO CARL A               | 3507 GREENLAND AVE NW, ROANOKE, VA 24012     | DELRAY ST, NORTH PORT, FL 34288   | Vacant Residential | 39S      | 22E   | 36      |
| 1151219010   | DINO ILONA                     | 23 LANG ST, HAMILTON, ON                     | DELRAY ST, NORTH PORT, FL 34288   | Vacant Residential | 39S      | 22E   | 36      |
| 1151219011   | SHUM KATHERINE                 | 4030 CASE ST, ELMHURST, NY 11373             | DELRAY ST, NORTH PORT, FL 34288   | Vacant Residential | 39S      | 22E   | 36      |
| 1151219012   | RIBINSKAS ARTURAS              | 261 UNION ST, WEST SPRINGFIELD, MA 1089      | DELRAY ST, NORTH PORT, FL 34288   | Vacant Residential | 39S      | 22E   | 36      |
| 1151219013   | RIBINSKAS ARTURAS              | 261 UNION ST, WEST SPRINGFIELD, MA 1089      | DELRAY ST, NORTH PORT, FL 34288   | Vacant Residential | 39S      | 22E   | 36      |
| 1151219014   | WARNER KENTON D (E LIFE EST)   | 3023 SONOMA WAY, VIERA, FL 32955             | DELRAY ST, NORTH PORT, FL 34288   | Vacant Residential | 39S      | 22E   | 36      |
| 1151219101   | SENG AUN                       | 179 NORTH MAIN ST, MULLIEA HILL, NJ 8062     | DEVONIA CIR, NORTH PORT, FL 34288 | Vacant Residential | 39S      | 22E   | 36      |

**Table A-9 - Peace River Reservoir #2 Maximum Reservoir Level Dam Breach**

**Sarasota County Residents and Businesses within 8 and 16 Hour Time to 1-Foot Flood Depth**

| Account (Parcel ID) | Owner Name                     | Owner Street Address                             | Location Address                  | Land Use           | Township | Range | Section |
|---------------------|--------------------------------|--|-----------------------------------|--------------------|----------|-------|---------|
| 1151219102          | STAVITSKIY VLADIMIR            | 35 SEACOAST TERRACE APT 19F, BROOKLYN, NY 11235  | DEVONIA CIR, NORTH PORT, FL 34288 | Vacant Residential | 39S      | 22E   | 36      |
| 1151219103          | MURRIETA GEORG R S             | 395 ALHAMBRA CIR STE 200, CORAL GABLES, FL 33134 | DEVONIA CIR, NORTH PORT, FL 34288 | Vacant Residential | 39S      | 22E   | 36      |
| 1151219104          | WOOD MADELEINE F               | 131 SCHLAGE RD, MILFORD, PA 18337                | DEVONIA CIR, NORTH PORT, FL 34288 | Vacant Residential | 39S      | 22E   | 36      |
| 1151219105          | HOWARD W & BARBARA OSBORN REVO | 220 OLD ERIE RD, LAKE OZARK, MO 65049            | DEVONIA CIR, NORTH PORT, FL 34288 | Vacant Residential | 39S      | 22E   | 36      |
| 1151219106          | B&L NORTH PORT LLC             | 829 SHORE DR, BOYNTON BEACH, FL 33435            | DEVONIA CIR, NORTH PORT, FL 34288 | Vacant Residential | 39S      | 22E   | 36      |
| 1151219107          | LOTVESTORS LLC                 | 4411 BEE RIDGE RD # 177, SARASOTA, FL 34233      | DEVONIA CIR, NORTH PORT, FL 34288 | Vacant Residential | 39S      | 22E   | 36      |
| 1151219108          | NORTH PORT LOTS AND REAL PROPE | 8014 SW 135TH STREET RD, OCALA, FL 34473         | DEVONIA CIR, NORTH PORT, FL 34288 | Vacant Residential | 39S      | 22E   | 36      |
| 1151219109          | WALL KEVIN D                   | 135 HOBART AVE, BAYONNE, NJ 7002                 | DEVONIA CIR, NORTH PORT, FL 34288 | Vacant Residential | 39S      | 22E   | 36      |
| 1151219110          | B&L NORTH PORT LLC             | 829 SHORE DR, BOYNTON BEACH, FL 33435            | DEVONIA CIR, NORTH PORT, FL 34288 | Vacant Residential | 39S      | 22E   | 36      |
| 1151219114          | ALMEIDA PAULO M                | 282 MERCER ST, STIRLING, NJ 7980                 | FRITZ AVE, NORTH PORT, FL 34288   | Vacant Residential | 39S      | 22E   | 36      |
| 1151219115          | ALMEIDA PAULO M                | 282 MERCER ST, STIRLING, NJ 7980                 | FRITZ AVE, NORTH PORT, FL 34288   | Vacant Residential | 39S      | 22E   | 36      |
| 1151219116          | ALMEIDA PAULO M                | 282 MERCER ST, STIRLING, NJ 7980                 | FRITZ AVE, NORTH PORT, FL 34288   | Vacant Residential | 39S      | 22E   | 36      |
| 1151219117          | ALMEIDA PAULO M                | 282 MERCER ST, STIRLING, NJ 7980                 | FRITZ AVE, NORTH PORT, FL 34288   | Vacant Residential | 39S      | 22E   | 36      |
| 1151219118          | SKARBONKIEWICZ ROBERT E        | 221 E JACKSON AVE, HAMPSHIRE, IL 60140           | FRITZ AVE, NORTH PORT, FL 34288   | Vacant Residential | 39S      | 22E   | 36      |
| 1151219119          | HOWARD W & BARBARA OSBORN REVO | 220 OLD ERIE RD, LAKE OZARK, MO 65049            | FRITZ AVE, NORTH PORT, FL 34288   | Vacant Residential | 39S      | 22E   | 36      |
| 1151219120          | AJODHA BALRAM                  | 11520 114TH PL, SOUTH OZONE PARK, NY 11420       | FRITZ AVE, NORTH PORT, FL 34288   | Vacant Residential | 39S      | 22E   | 36      |
| 1151219121          | LERIE JOEL P                   | 105 JACARANDA BLVD, VENICE, FL 34292             | FRITZ AVE, NORTH PORT, FL 34288   | Vacant Residential | 39S      | 22E   | 36      |
| 1151219122          | LERIE JOEL P                   | 105 JACARANDA BLVD, VENICE, FL 34292             | FRITZ AVE, NORTH PORT, FL 34288   | Vacant Residential | 39S      | 22E   | 36      |
| 1151219201          | RODRIGUEZ WALTERIO RIVERA      | PO BOX 3045, LAJAS, PR 667                       | DEVONIA CIR, NORTH PORT, FL 34288 | Vacant Residential | 39S      | 22E   | 36      |
| 1151219202          | RODRIGUEZ WALTERIO RIVERA      | PO BOX 3045, LAJAS, PR 667                       | DEVONIA CIR, NORTH PORT, FL 34288 | Vacant Residential | 39S      | 22E   | 36      |
| 1151219203          | AJODHA BALRAM                  | 11520 114TH PL, S OZONE PARK, NY 11420           | DEVONIA CIR, NORTH PORT, FL 34288 | Vacant Residential | 39S      | 22E   | 36      |
| 1151219204          | GATT CHRISTINE                 | 2150 BROMSGROVE TD APT 304, MISSISSAUGA, ON      | DEVONIA CIR, NORTH PORT, FL 34288 | Vacant Residential | 39S      | 22E   | 36      |
| 1151219205          | NORTH PORT LOTS AND REAL PROPE | 8014 SW 135TH STREET RD, OCALA, FL 34473         | DEVONIA CIR, NORTH PORT, FL 34288 | Vacant Residential | 39S      | 22E   | 36      |

| Table A-9 - Peace River Reservoir #2 Maximum Reservoir Level Dam Breach                  |                                |  |                                   |                    |          |       |         |
|--|--------------------------------|--|-----------------------------------|--------------------|----------|-------|---------|
| Sarasota County Residents and Businesses within 8 and 16 Hour Time to 1-Foot Flood Depth |                                |  |                                   |                    |          |       |         |
| Account (Parcel ID)  | Owner Name                     | Owner Street Address                                   | Location Address                  | Land Use           | Township | Range | Section |
| 1151219206   | MAHARAJ CHEVAN                 | 14921 WEST HARDY DR, TAMPA, FL 33613                   | DEVONIA CIR, NORTH PORT, FL 34288 | Vacant Residential | 39S      | 22E   | 36      |
| 1151219207   | NEW VISTA PROPERTIES INC       | 1750 SW 4TH AVE, MIAMI, FL 33129                       | DEVONIA CIR, NORTH PORT, FL 34288 | Vacant Residential | 39S      | 22E   | 36      |
| 1151219208   | FIGUEROA CARLOS                | 8181 NW S RIVER DR LOT D440, MEDLEY, FL 33166          | DEVONIA CIR, NORTH PORT, FL 34288 | Vacant Residential | 39S      | 22E   | 36      |
| 1151219209   | STAFFIERE ANTHONY              | 74 ADAMS ST, MALDEN, MA 2148                           | DEVONIA CIR, NORTH PORT, FL 34288 | Vacant Residential | 39S      | 22E   | 36      |
| 1151219210   | B&L NORTH PORT LLC             | 829 SHORE DR, BOYNTON BEACH, FL 33435                  | DEVONIA CIR, NORTH PORT, FL 34288 | Vacant Residential | 39S      | 22E   | 36      |
| 1151219211   | EASH JAY D                     | 8165 W 050 N, SHIPSHAWANA, IN 46565                    | FAIR CT, NORTH PORT, FL 34288     | Vacant Residential | 39S      | 22E   | 36      |
| 1151219212   | NEW VISTA PROPERTIES INC       | 1750 SW 4TH AVE, MIAMI, FL 33129                       | FAIR CT, NORTH PORT, FL 34288     | Vacant Residential | 39S      | 22E   | 36      |
| 1151219213   | HOPFAUF ANTON L                | 2723 LYDIA ST, WAUKEGAN, IL 60085                      | FAIR CT, NORTH PORT, FL 34288     | Vacant Residential | 39S      | 22E   | 36      |
| 1151219214   | B&L NORTH PORT LLC             | 829 SHORE DR, BOYNTON BEACH, FL 33435                  | FAIR CT, NORTH PORT, FL 34288     | Vacant Residential | 39S      | 22E   | 36      |
| 1151219215   | B&L NORTH PORT LLC             | 829 SHORE DR, BOYNTON BEACH, FL 33435                  | FAIR CT, NORTH PORT, FL 34288     | Vacant Residential | 39S      | 22E   | 36      |
| 1151219216   | EVERLAND KG LLC                | 1936 BRUCE B DOWNS BLVD # 551, WESLEY CHAPEL, FL 33544 | DEVONIA CIR, NORTH PORT, FL 34288 | Vacant Residential | 39S      | 22E   | 36      |
| 1151219217   | C C PROPERTIES & LANDS DEVELOP | PO BOX 1121, 47111 RAMAT HASHARON, ISRAEL              | DEVONIA CIR, NORTH PORT, FL 34288 | Vacant Residential | 39S      | 22E   | 36      |
| 1151219218   | TARPEY STEPHEN J               | 522 N WASHINGTON AVE, PARK RIDGE, IL 60068             | DEVONIA CIR, NORTH PORT, FL 34288 | Vacant Residential | 39S      | 22E   | 36      |
| 1151219219   | TARPEY STEPHEN J               | 522 N WASHINGTON AVE, PARK RIDGE, IL 60068             | DEVONIA CIR, NORTH PORT, FL 34288 | Vacant Residential | 39S      | 22E   | 36      |
| 1151219220   | IRISH GARY B                   | 1907 RILEY LN, PRESCOTT, AZ 86301                      | DEVONIA CIR, NORTH PORT, FL 34288 | Vacant Residential | 39S      | 22E   | 36      |
| 1151226505   | NEW VISTA PROPERTIES INC       | 1750 SW 4TH AVE, MIAMI, FL 33129                       | BLUELEAF DR, NORTH PORT, FL 34288 | Vacant Residential | 39S      | 22E   | 36      |
| 1151226506   | LANDAMERICA INC                | 13045 SOUTHAMPTON CT, CARMEL, IN 46032                 | BLUELEAF DR, NORTH PORT, FL 34288 | Vacant Residential | 39S      | 22E   | 36      |
| 1151226507   | NEW VISTA PROPERTIES INC       | 1750 SW 4TH AVE, MIAMI, FL 33129                       | BLUELEAF DR, NORTH PORT, FL 34288 | Vacant Residential | 39S      | 22E   | 36      |
| 1151226508   | NEW VISTA PROPERTIES INC       | 1750 SW 4TH AVE, MIAMI, FL 33129                       | BLUELEAF DR, NORTH PORT, FL 34288 | Vacant Residential | 39S      | 22E   | 36      |
| 1151226509   | NEW VISTA PROPERTIES INC       | 1750 SW 4TH AVE, MIAMI, FL 33129                       | BLUELEAF DR, NORTH PORT, FL 34288 | Vacant Residential | 39S      | 22E   | 36      |
| 1151226510   | AGUDELO GUILLERMO              | 4380 SW 116TH AVE, MIAMI, FL 33165                     | BLUELEAF DR, NORTH PORT, FL 34288 | Vacant Residential | 39S      | 22E   | 36      |
| 1151226511   | TARPON IV LLC                  | 18305 BISCAYNE BLVD STE 400, AVENTURA, FL 33160        | BLUELEAF DR, NORTH PORT, FL 34288 | Vacant Residential | 39S      | 22E   | 36      |
| 1151226512   | PANDITHURAI GNANADURAI         | 1508 CYPRESS BEND DR, CEDAR HILL, TX 75104             | BLUELEAF DR, NORTH PORT, FL 34288 | Vacant Residential | 39S      | 22E   | 36      |
| 1151226513   | NEW VISTA PROPERTIES INC       | 1750 SW 4TH AVE, MIAMI, FL 33129                       | BLUELEAF DR, NORTH PORT, FL 34288 | Vacant Residential | 39S      | 22E   | 36      |

| Table A-9 - Peace River Reservoir #2 Maximum Reservoir Level Dam Breach                  |                                |  |                                   |   |          |       |         |
|--|--------------------------------|--|-----------------------------------|---|----------|-------|---------|
| Sarasota County Residents and Businesses within 8 and 16 Hour Time to 1-Foot Flood Depth |                                |  |                                   |   |          |       |         |
| Account (Parcel ID)  | Owner Name                     | Owner Street Address                         | Location Address                  | Land Use  | Township | Range | Section |
| 1151226514   | ALBERGO MICHAEL G TTEE         | 26 RIVERDALE RD, BILLERICA, MA 1821          | BLUELEAF DR, NORTH PORT, FL 34288 | Vacant Residential  | 39S      | 22E   | 36      |
| 1151226515   | NORTH PORT ROAD & DRAINAGE DIS | 4970 CITY HALL BLVD, NORTH PORT, FL 34286    | BLUELEAF DR, NORTH PORT, FL 34288 | Sewage disposal, solid waste, borrow pits, drainage reservoirs, waste land, marsh, sand dunes, swamps | 39S      | 22E   | 36      |
| 1151226519   | LAU NANCY M                    | 3334 S NORMAL AVE, CHICAGO, IL 60616         | BLUELEAF DR, NORTH PORT, FL 34288 | Vacant Residential  | 39S      | 22E   | 36      |
| 1151226520   | HUYNH NAM                      | 9516 W NORFOLK ST, TAMPA, FL 33615           | BLUELEAF DR, NORTH PORT, FL 34288 | Vacant Residential  | 39S      | 22E   | 36      |
| 1151226521   | HUYNH MAI                      | 9516 W NORFOLK ST, TAMPA, FL 33615           | BLUELEAF DR, NORTH PORT, FL 34288 | Vacant Residential  | 39S      | 22E   | 36      |
| 1151226522   | PRICE PATRICIA S               | 950 SAMUALS RD, COXS CREEK, KY 40013         | BLUELEAF DR, NORTH PORT, FL 34288 | Vacant Residential  | 39S      | 22E   | 36      |
| 1151226523   | HOLLOWAY PHILLIP               | 1236 VALENTINE ST, NORTH PORT, FL 34288      | BLUELEAF DR, NORTH PORT, FL 34288 | Vacant Residential  | 39S      | 22E   | 36      |
| 1151226524   | BURNS JILL FRANCK              | 462 15TH AVE S, JACKSONVILLE BEACH, FL 32250 | BLUELEAF DR, NORTH PORT, FL 34288 | Vacant Residential  | 39S      | 22E   | 36      |
| 1151226525   | NEW VISTA PROPERTIES INC       | 1750 SW 4TH AVE, MIAMI, FL 33129             | BLUELEAF DR, NORTH PORT, FL 34288 | Vacant Residential  | 39S      | 22E   | 36      |
| 1151226526   | VANDERHYDE GARY                | 11205 OREGON CIR, MINNEAPOLIS, MN 55438      | BLUELEAF DR, NORTH PORT, FL 34288 | Vacant Residential  | 39S      | 22E   | 36      |
| 1151226527   | NORTH PORT ROAD & DRAINAGE DIS | 4970 CITY HALL BLVD, NORTH PORT, FL 34286    | BLUELEAF DR, NORTH PORT, FL 34288 | Sewage disposal, solid waste, borrow pits, drainage reservoirs, waste land, marsh, sand dunes, swamps | 39S      | 22E   | 36      |
| 1151226530   | CHAN THOMAS                    | 20 HIGHVIEW RD, EAST BRUNSWICK, NJ 8816      | BLUELEAF DR, NORTH PORT, FL 34288 | Vacant Residential  | 39S      | 22E   | 36      |
| 1151226531   | DUTTON JR WILLIAM C            | 67 N CHESTERFIELD RD, COLUMBUS, OH 43209     | BLUELEAF DR, NORTH PORT, FL 34288 | Vacant Residential  | 39S      | 22E   | 36      |
| 1151226532   | FLOURNOY JOHN C                | 3150 MILL LAKES RIDGE, OPELIKA, AL 36801     | BLUELEAF DR, NORTH PORT, FL 34288 | Vacant Residential  | 39S      | 22E   | 36      |
| 1151226533   | TORRES ANGEL B                 | 1 COOLIDGE PL, HALEDON, NJ 7508              | TYROL CT, NORTH PORT, FL 34288    | Vacant Residential  | 39S      | 22E   | 36      |
| 1151226534   | NEW VISTA PROPERTIES INC       | 1750 SW 4TH AVE, MIAMI, FL 33129             | TYROL CT, NORTH PORT, FL 34288    | Vacant Residential  | 39S      | 22E   | 36      |
| 1151226535   | TROCHE RUTH A                  | 8 MARY ST, SELDEN, NY 11784                  | TYROL CT, NORTH PORT, FL 34288    | Vacant Residential  | 39S      | 22E   | 36      |
| 1151226536   | TANELUS ANDREW                 | 1252 NW 172ND TER, MIAMI, FL 33169           | TYROL CT, NORTH PORT, FL 34288    | Vacant Residential  | 39S      | 22E   | 36      |
| 1151226537   | FAVILA AUREA P                 | 7403 W UTE LN, PALOS HEIGHTS, IL 60463       | TYROL CT, NORTH PORT, FL 34288    | Vacant Residential  | 39S      | 22E   | 36      |
| 1151226601   | TOTO LUZIA                     | 10927 BLUE MAGNOLIA LN, PARRISH, FL 34219    | BLUELEAF DR, NORTH PORT, FL 34288 | Vacant Residential  | 39S      | 22E   | 36      |
| 1151226602   | DESROCHES MERCILIA             | 24941 147TH AVE, ROSEDALE, NY 11422          | BLUELEAF DR, NORTH PORT, FL 34288 | Vacant Residential  | 39S      | 22E   | 36      |

| Table A-9 - Peace River Reservoir #2 Maximum Reservoir Level Dam Breach                  |                          |   |                                      |   |          |       |         |
|--|--------------------------|---|--------------------------------------|---|----------|-------|---------|
| Sarasota County Residents and Businesses within 8 and 16 Hour Time to 1-Foot Flood Depth |                          |   |                                      |   |          |       |         |
| Account (Parcel ID)  | Owner Name               | Owner Street Address                                  | Location Address                     | Land Use  | Township | Range | Section |
| 1151226603   | RUGGIERI OSVALDO         | 3 NORVEL RD, NORWALK, CT 6850                         | BLUELEAF DR, NORTH PORT, FL 34288    | Vacant Residential  | 39S      | 22E   | 36      |
| 1151226604   | RUGGIERI OSVALDO         | 3 NORVEL RD, NORWALK, CT 6850                         | BLUELEAF DR, NORTH PORT, FL 34288    | Vacant Residential  | 39S      | 22E   | 36      |
| 1151226605   | BRESE KENNETH G          | 27285 N JONES LOOP RD, PUNTA GORDA, FL 33982          | BLUELEAF DR, NORTH PORT, FL 34288    | Vacant Residential  | 39S      | 22E   | 36      |
| 1151226606   | NEW VISTA PROPERTIES INC | 1750 SW 4TH AVE, MIAMI, FL 33129                      | BLUELEAF DR, NORTH PORT, FL 34288    | Vacant Residential  | 39S      | 22E   | 36      |
| 1151226607   | COPPOLO ANGELO           | 21 MORGAN AVE, NORWALK, CT 6851                       | BLUELEAF DR, NORTH PORT, FL 34288    | Vacant Residential  | 39S      | 22E   | 36      |
| 1151226608   | KATCOM LLC               | 5050 TOOTMOOR RD, BLOOMFIELD HILLS, MI 48302          | BLUELEAF DR, NORTH PORT, FL 34288    | Vacant Residential  | 39S      | 22E   | 36      |
| 1151226609   | NEW VISTA PROPERTIES INC | 1750 SW 4TH AVE, MIAMI, FL 33129                      | BLUELEAF DR, NORTH PORT, FL 34288    | Vacant Residential  | 39S      | 22E   | 36      |
| 1151226610   | VAN TRUONG JIMMY L       | 9161 KINGS COVE CT, FORT MYERS, FL 33967              | BLUELEAF DR, NORTH PORT, FL 34288    | Vacant Residential  | 39S      | 22E   | 36      |
| 1151226611   | AMERICAN COUNTRY LAND    | 63 VIA PICO PLAZA UNIT 544, SAN CLEMENTE, CA 92672    | BLUELEAF DR, NORTH PORT, FL 34288    | Vacant Residential  | 39S      | 22E   | 36      |
| 1151226612   | BOWLING GERALD T         | 5200 WOLFE DR, HUGHESVILLE, MD 20637                  | BLUELEAF DR, NORTH PORT, FL 34288    | Vacant Residential  | 39S      | 22E   | 36      |
| 1151226613   | VELASCO MERIC JORD       | 752 BUCKEYE CT, BRENTWOOD, CA 94513                   | AUTUMNLEAF TER, NORTH PORT, FL 34288 | Vacant Residential  | 39S      | 22E   | 36      |
| 1151226614   | HENDRICKS JODI           | 750 CHERRY TREE LANE NW, HUNTERVILLE, NC 28078        | AUTUMNLEAF TER, NORTH PORT, FL 34288 | Vacant Residential  | 39S      | 22E   | 36      |
| 1151226615   | BACH DANIAL              | 27234 SANDRALA DR, PUNTA GORDA, FL 33955              | AUTUMNLEAF TER, NORTH PORT, FL 34288 | Vacant Residential  | 39S      | 22E   | 36      |
| 1151226616   | MILLER MYRON             | 9005 W 375 N, SHIPSHAWANA, IN 46565                   | AUTUMNLEAF TER, NORTH PORT, FL 34288 | Vacant Residential  | 39S      | 22E   | 36      |
| 1151226617   | GRINBERG ALEKSANDR       | 38 WOODBINE RD, NEW CITY, NY 10956                    | AUTUMNLEAF TER, NORTH PORT, FL 34288 | Vacant Residential  | 39S      | 22E   | 36      |
| 1151226618   | B&L NORTH PORT LLC       | 829 SHORE DR, BOYNTON BEACH, FL 33435                 | AUTUMNLEAF TER, NORTH PORT, FL 34288 | Vacant Residential  | 39S      | 22E   | 36      |
| 1151226619   | ARISTILDE JOSEPH         | 3420 PORT CHARLOTTE BLVD, PORT CHARLOTTE, FL 33952    | AUTUMNLEAF TER, NORTH PORT, FL 34288 | Vacant Residential  | 39S      | 22E   | 36      |
| 1151226620   | CVETKOS MIHAILS          | 261 UNION ST, WEST SPRINGFIELD, MA 1089               | AUTUMNLEAF TER, NORTH PORT, FL 34288 | Vacant Residential  | 39S      | 22E   | 36      |
| 1151226621   | CVETKOS MIHAILS          | 261 UNION ST, WEST SPRINGFIELD, MA 1089               | AUTUMNLEAF TER, NORTH PORT, FL 34288 | Vacant Residential  | 39S      | 22E   | 36      |
| 1151226622   | NEW VISTA PROPERTIES INC | 1750 SW 4TH AVE, MIAMI, FL 33129                      | AUTUMNLEAF TER, NORTH PORT, FL 34288 | Vacant Residential  | 39S      | 22E   | 36      |
| 1151226623   | GOVINDARAJU MADHUKAR     | 10218 PASADENA AVE, CUPERTINO, CA 95014               | AUTUMNLEAF TER, NORTH PORT, FL 34288 | Vacant Residential  | 39S      | 22E   | 36      |
| 1151247620   | TAKATAKA LLC             | 10090 MCGREGOR BLVD, FORT MYERS, FL 33919             | N YORKSHIRE ST, NORTH PORT, FL 34288 | Miscellaneous Residential (migrant camps, boarding homes, etc.) | 39S      | 22E   | 36      |
| 1151490080   | SRQ-TROPICAL LAND LLC    | 2025 LAKEWOOD RANCH BLVD STE 102, BRADENTON, FL 34211 | ORLANDO BLVD, NORTH PORT, FL 34288   | Right-of-way, streets, roads, irrigation channel, ditch, etc.   | 39S      | 22E   | 36      |

**Table A-9 - Peace River Reservoir #2 Maximum Reservoir Level Dam Breach**

**Sarasota County Residents and Businesses within 8 and 16 Hour Time to 1-Foot Flood Depth**

| Account (Parcel ID) | Owner Name               | Owner Street Address                                  | Location Address                     | Land Use  | Township | Range | Section |
|---------------------|--------------------------|---|--------------------------------------|---|----------|-------|---------|
| 1151490100          | SRQ-TROPICAL LAND LLC    | 2025 LAKEWOOD RANCH BLVD STE 102, BRADENTON, FL 34211 | N YORKSHIRE ST, NORTH PORT, FL 34288 | Right-of-way, streets, roads, irrigation channel, ditch, etc. | 39S      | 22E   | 36      |
| 1152226501          | PARADISE PARCELS LLC     | 2850 34TH ST NORTH # 318, SAINT PETERSBURG, FL 33713  | BLUELEAF DR, NORTH PORT, FL 34288    | Vacant Residential  | 39S      | 22E   | 36      |
| 1152226502          | FULLER RAYMOND E         | 8046 MAYWOOD AVE, PASADENA, MD 21122                  | BLUELEAF DR, NORTH PORT, FL 34288    | Vacant Residential  | 39S      | 22E   | 36      |
| 1152226503          | MERINO MERCEDES          | 12181 SW 4TH TER, MIAMI, FL 33184                     | BLUELEAF DR, NORTH PORT, FL 34288    | Vacant Residential  | 39S      | 22E   | 36      |
| 1152226504          | NEW VISTA PROPERTIES INC | 1750 SW 4TH AVE, MIAMI, FL 33129                      | BLUELEAF DR, NORTH PORT, FL 34288    | Vacant Residential  | 39S      | 22E   | 36      |
| 1152480120          | SRQ-TROPICAL LAND LLC    | 2025 LAKEWOOD RANCH BLVD STE 102, BRADENTON, FL 34211 | BLUELEAF DR, NORTH PORT, FL 34288    | Right-of-way, streets, roads, irrigation channel, ditch, etc. | 39S      | 22E   | 36      |
| 1152490110          | SRQ-TROPICAL LAND LLC    | 2025 LAKEWOOD RANCH BLVD STE 102, BRADENTON, FL 34211 | ORLANDO BLVD, NORTH PORT, FL 34288   | Right-of-way, streets, roads, irrigation channel, ditch, etc. | 39S      | 22E   | 36      |