





Blekinge skärgård

Overview



Legend

-  Ramsar site
-  Forest
-  Water
-  Built-up area
-  Open area

Data sources

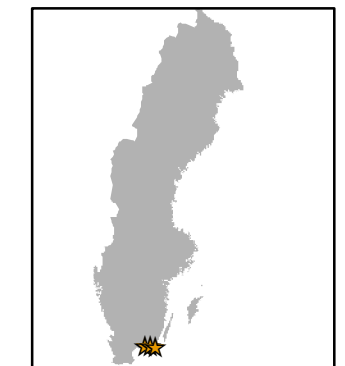

Topographic background map: ©Lantmäteriet
 dnr:109-2011/3027
 Ramsar sites vector data: ©Naturvårdsverket Oct 2014
 Decision to be taken 2015
 Natura 2000 vector data: ©Naturvårdsverket Jan 2014
 Nature reserves vector data: ©Naturvårdsverket Oct 2014

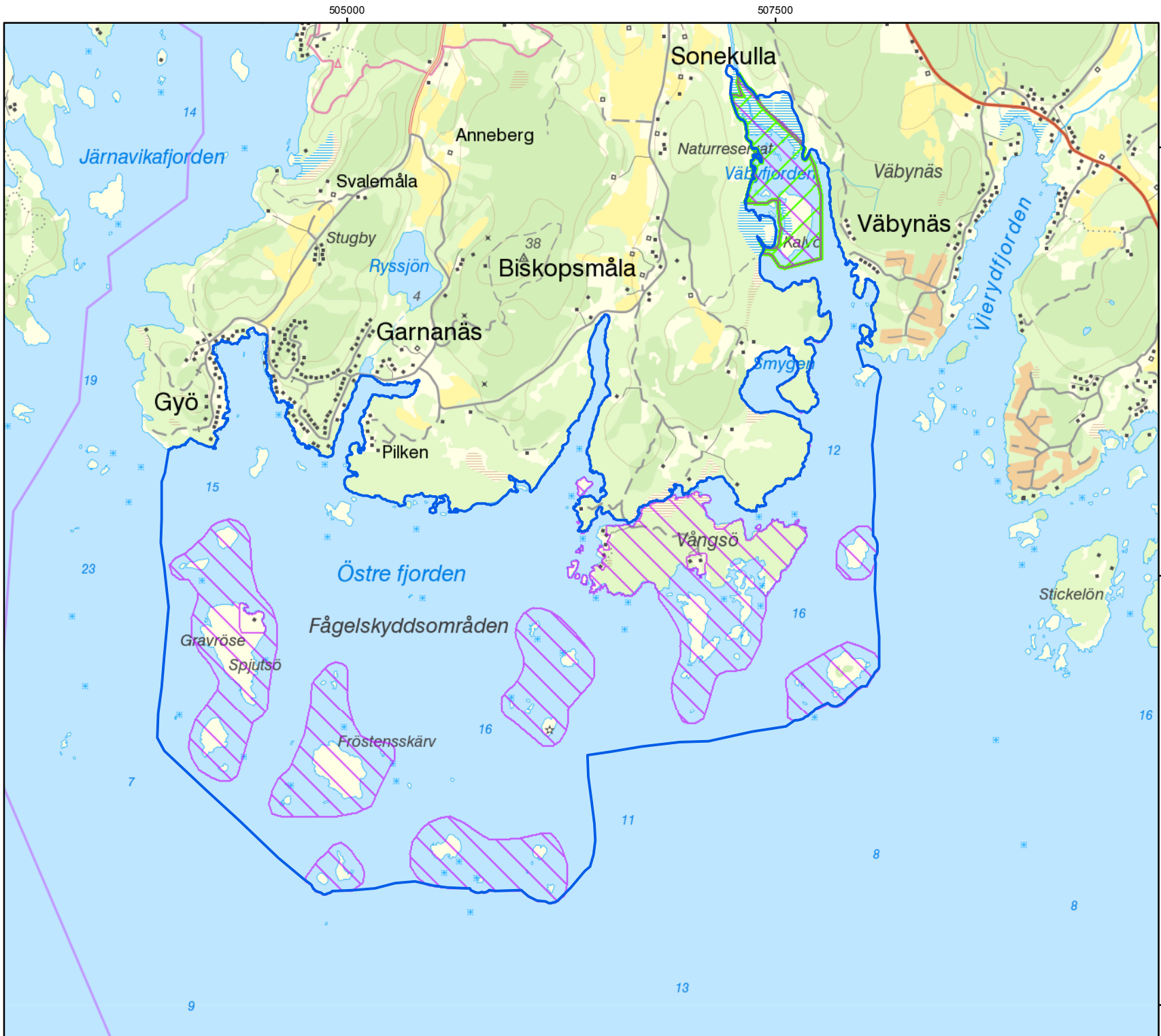
This map was produced by Metria AB Oct 2014.
 ©2014 Naturvårdsverket

Cartographic information

Coordinate system: SWEREF99
 Projection: Transverse Mercator

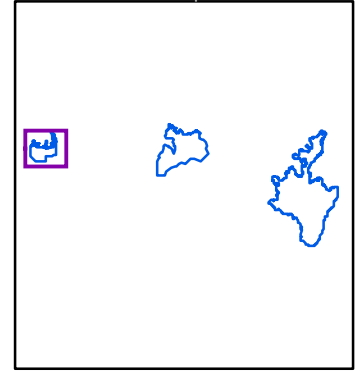
Scale: 1:250 000 for A4 prints





Blekinge skärgård

West part



Legend

- | | | | |
|--|------------------|--|-----------------------------|
| | Ramsar site | | Wetlands seasonally flooded |
| | Protected area | | Mire (bog/fen) |
| | Natura 2000 site | | Wet forest |
| | Built-up area | | Open area |
| | Cultivated land | | Water |
| | Forest | | |

Data sources

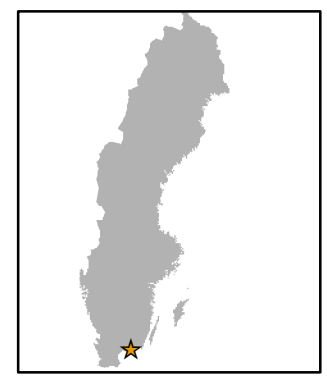

Topographic background map: ©Lantmäteriet dnr:109-2011/3027
 Ramsar sites vector data: ©Naturvårdsverket Oct 2014 Decision to be taken 2015
 Natura 2000 vector data: ©Naturvårdsverket Jan 2014
 Nature reserves vector data: ©Naturvårdsverket Oct 2014
 This map was produced by Metria AB Oct 2014.
 ©2014 Naturvårdsverket

Cartographic information

Coordinate system: SWEREF99
 Projection: Transverse Mercator
 Coordinates of Ramsar site: 56°9'N 15°5'E (West part)

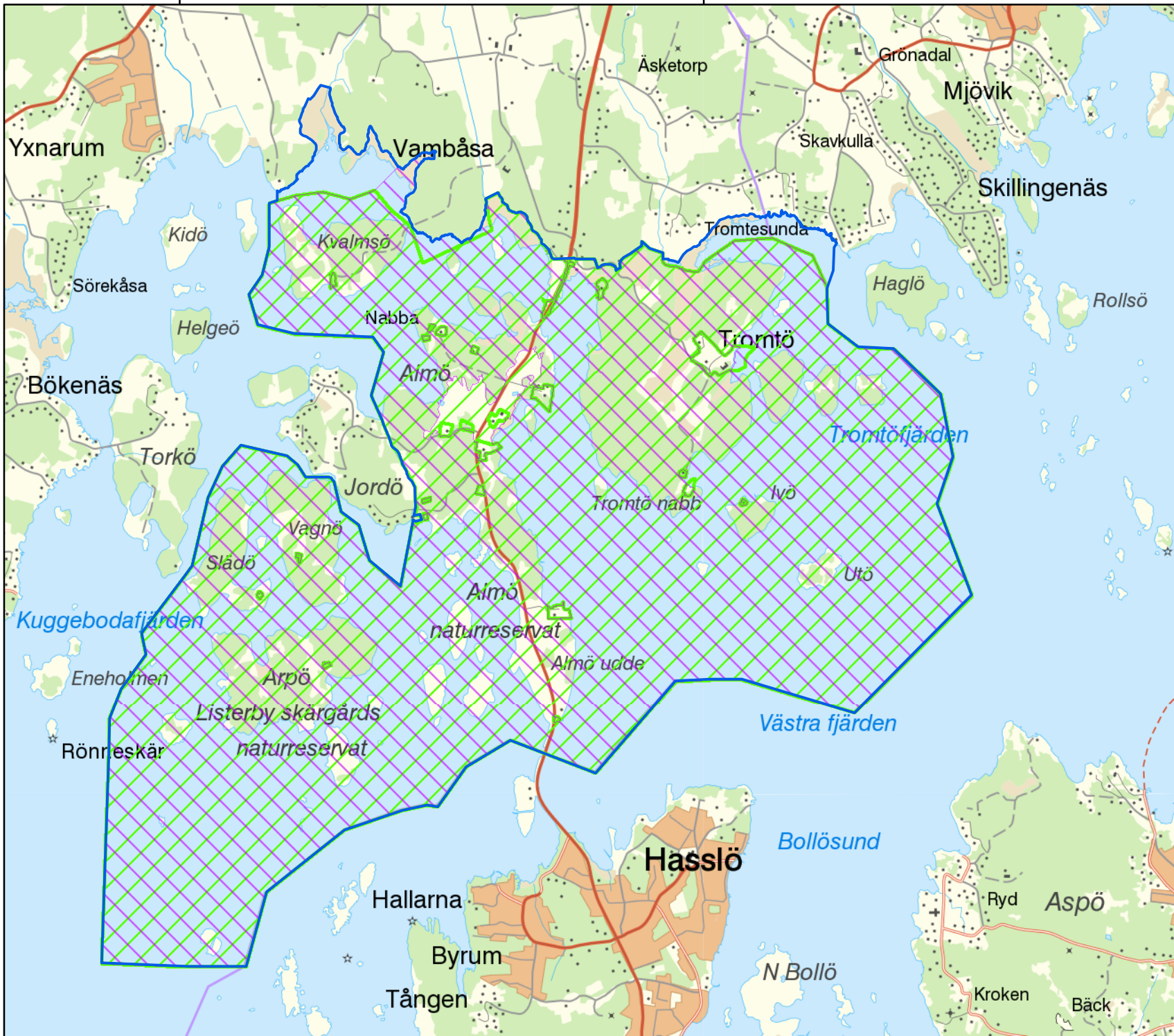


Scale: 1:30 000 for A4 prints



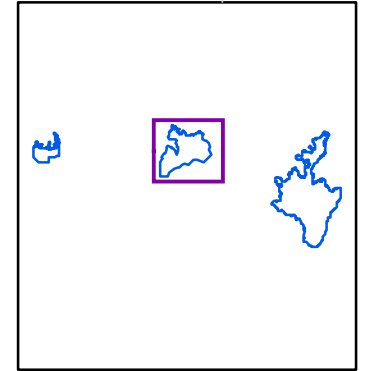
525000

530000



Blekinge skärgård

Central part



Legend

- | | |
|------------------|-----------|
| Ramsar site | Mire |
| Protected area | Open area |
| Natura 2000 site | Water |
| Built-up area | Forest |

Data sources

Topographic background map: ©Lantmäteriet dnr:109-2011/3027
 Ramsar sites vector data: ©Naturvårdsverket Oct 2014 Decision to be taken 2015
 Natura 2000 vector data: ©Naturvårdsverket Jan 2014
 Nature reserves vector data: ©Naturvårdsverket Oct 2014

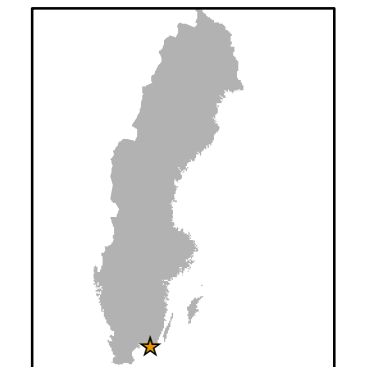
This map was produced by Metria AB Oct 2014.
 ©2014 Naturvårdsverket

Cartographic information

Coordinate system: SWEREF99
 Projection: Transverse Mercator
 Coordinates of ramsar site:
 56°9'N 15°28'E (Central part)

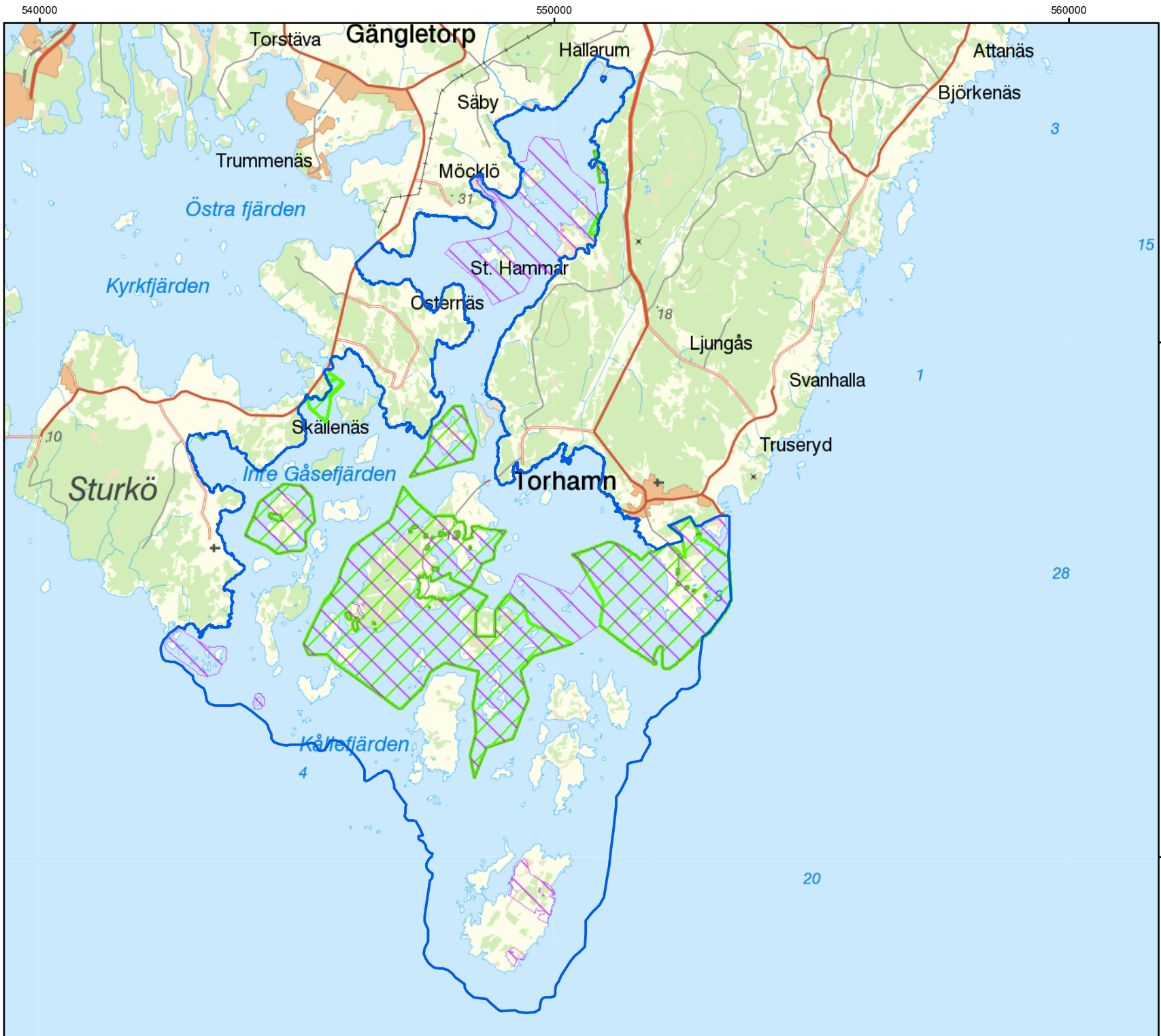


Scale: 1:50 000 for A4 prints

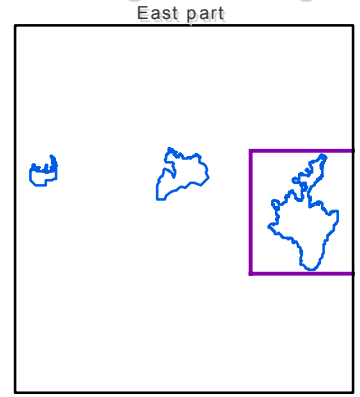


6225000

6220000



Blekinge skärgård



Legend

Ramsar site	Mire
Protected area	Open area
Natura 2000 site	Water
Built-up area	Forest

Data sources

Topographic background map: ©Lantmäteriet
 dnr:109-2011/3027

Ramsar sites vector data: ©Naturvårdsverket Oct 2014
 Decision to be taken 2015

Natura 2000 vector data: ©Naturvårdsverket Jan 2014

Nature reserves vector data: ©Naturvårdsverket Oct 2014

This map was produced by Metria AB Oct 2014.
 ©2014 Naturvårdsverket

Cartographic information

Coordinate system: SWEREF99
 Projection: Transverse Mercator
 Coordinates of Ramsar site:
 56°5'N 15°47'E (East part)

Scale: 1:100 000 for A4 prints

