

N.B.— Part IV (A) of the Gazette No. 2,187 of 31.07.2020 was not published.



ශ්‍රී ලංකා ප්‍රජාතාන්ත්‍රික සමාජවාදී ජනරජයේ ගැසට් පත්‍රය

The Gazette of the Democratic Socialist Republic of Sri Lanka

අංක 2,188 - 2020 අගෝස්තු මස 07 වැනි සිකුරාදා - 2020.08.07
No. 2,188 - FRIDAY, AUGUST 07, 2020

(Published by Authority)

PART IV (A) — PROVINCIAL COUNCILS

(Separate paging is given to each language of every Part in order that it may be filed separately)

	PAGE	PAGE
Proclamations, &c., by the Governors	—	Examinations, Results of Examinations, &c.
Appointments, &c., by the Governors	910	Notices calling for Tenders
Other Appointments &c.	—	Sale of Articles, &c.
Provincial Councils Notifications	911	Sale of Toll and Other Rents
By-Laws	—	Miscellaneous Notices
Posts - Vacant	—	

IMPORTANT NOTICE REGARDING ACCEPTANCE OF NOTICES FOR PUBLICATION IN THE WEEKLY “GAZETTE”

ATTENTION is drawn to the Notification appearing in the 1st week of every month, regarding the latest dates and times of acceptance of Notices for publication in the weekly *Gazettes*, at the end of every weekly *Gazette* of Democratic Socialist Republic of Sri Lanka.

All Notices to be published in the weekly *Gazettes* shall close at 12.00 noon of each Friday, two weeks before the date of publication. All Government Departments, Corporations, Boards, etc. are hereby advised that Notifications fixing closing dates and times of applications in respect of Post-Vacancies, Examinations, Tender Notices and dates and times of Auction Sales, etc. should be prepared by giving adequate time both from the date of despatch of notices to Govt. Press and from the date of publication, thereby enabling those interested in the contents of such notices to actively and positively participate please note that inquiries and complaints made in respect of corrections pertaining to notification will not be entertained after three months from the date of publication.

All notices to be published in the weekly *Gazettes* should reach Government Press two weeks before the date of publication *i.e.* notices for publication in the weekly *Gazette* of 28th August 2020 should reach Government Press on or before 12.00 noon on 14th August, 2020.

Electronic Transactions Act, No. 19 of 2006 - Section 9

“Where any Act or enactment provides that any Proclamation, rule, regulation, order, by-law, notification or other matter shall be published in the Gazette, then such requirement shall be deemed to have been satisfied if such rule, regulation, order, by-law, notification or other matter is published in an electronic form of the Gazette.”

Department of Government Printing,
Colombo 08,
01st January, 2020
This Gazette can be downloaded from www.documents.gov.lk

GANGANI LIYANAGE,
Government Printer.



Appointments, &c., by the Governors

SOUTHERN PROVINCIAL COUNCIL

Cooperative Societies Act No. 05 of 1972 amended by the Acts No. 32 of 1983 and 11 of 1992

ORDERS ON DELIGATION OF POWERS

I, WILIYAM WIJESINGHE GAMAGE, the Governor of the Southern Provincial Council hereby assign all the powers depicted in the schedule III in the following and have already been assigned to the Registrar of the Cooperative Societies in terms of the rules enacted in accordance with the Act of Cooperative Societies No.05 of 1972 amended by the Acts No.32 of 1983 & Acts No.11 of 1992 and under thereof, to the assignee whose name is depicted under the 1st column of the following schedule and has already been appointed to assist the Commissioner of the Southern Provincial Cooperative Developments and Registrar of the Cooperative Societies, as I have already been vested with the such provisions laid down by the Sec.154(C) of the Constitution of the Democratic Socialist Republic of Sri Lanka due to a circumstance in which the Southern Provincial Council is already dissolved at the release of this notification and the such provisions which had also been assigned to the Minister of the Cooperative Developments in terms of the Sec.2(2) of the Cooperative Societies Act No. 05 of 1972 amended by Acts, No.32 of 1983 and Act, No.11 of 1992 in accordance with the Provincial Council(Consequential Provisions) Act, No.12 of 1989.

Dr. W. W. GAMAGE,
Governor,
Southern Provincial Council.

At Galle,
17th June, 2020.

Schedule

<i>Column I</i>	<i>Column II</i>	<i>Column III</i>
Mrs. Abeywickrema Gunarathne Rupawathie	09.07.2019	All the powers assigned the registrar in terms of the sections 03,05,06,07,08,09,33,39,42,43,44, (Excluding 44(6) 45,46,48,49,50,52,53,54,58 (Excluding 58(2)(A) & 58(5) 59,68 and 72of the Act of cooperative Societies
		All the powers assigned to the Registrar in terms of the rules 4,11,15; 16(11), 18,19, 20, 27, 32, 33, 35, 37, 39 ,40, 41, 42, 43, 48, 49 (Excluding 49 (xii)),51,52 & 53 of the Code of rules

Provincial Councils Notifications

PRADESHIYA SABHA KULIYAPITIYA

Declaring as a developed area

By virtue of powers vested in the Assistant Commissioners of Local Government under Sub Section (1) of Section 134 of Pradeshiya Sabha Act No. 15 of 1987, I, M.T.N. Karunasena, the Assistant Commissioner of Local Government of Kurunegala District in the North Western Province do hereby notify for public information that I have granted the approval for the following resolution which has been adopted under resolution No. 6-1-ii by the Pradeshiya Sabha Kuliypitiya at the general meeting held on 14th November 2019 by virtue of powers vested in the Pradeshiya Sabha under the aforesaid Sub Section.

M. T. N. KARUNASENA,
Assistant Commissioner of Local Government,
Kurunegala District.

22nd July, 2020.

At the office of Assistant Commissioner of Local Government, Kurunegala.

Resolution

Pradeshiya Sabha Kuliypitiya has taken measures to expand services at the highest level within the area of authority of Pradeshiya Sabha Kuliypitiya which is depicted and specified in the following map and schedule, by virtue of powers vested in the Pradeshiya Sabha Kuliypitiya under Section 134(1) of Pradeshiya Sabha Act No. 15 of 1987, and therefore Pradeshiya Sabha Kuliypitiya proposes that the said area should be adopted as a developed area and action should be taken to get the approval of the Assistant Commissioner of Local Government in Kurunegala District for the said adoption of resolution.

SCHEDULE

List of names of the owners of geographical coordinators and boundaries of the proposed area to be declared as a developed area in extent of Square Kilometers 0.23 and perimeter of 4.71 Kilometers in the Grama Niladhari Divisions Nakkawatha - 1145 And Bihalpola-1138 situated within the area of authority of Pradeshiya Sabha Kuliypitiya in Kurunegala District of the North Western Province.

Description of latitude and longitude location of the proposed assessment zone of Bihalpola

S/N	Latitudes	Longitudes	Description of the land
1	7.457014°	80.139711°	Kuliypitiya - Kurunagala Main Road
2	7.457143°	80.139948°	Land claimed by PRD - Kuliypitiya
3	7.457252°	80.140171°	Land claimed by PRD - Kuliypitiya
4	7.457385°	80.140191°	Land claimed by Edirisinghe
5	7.457632°	80.140635°	Koduruwapola Road
6	7.457616°	80.140694°	Koduruwapola Road
7	7.457318°	80.141172°	Land claimed by Nakkawattha National School
8	7.457104°	80.141564°	Land claimed by Nakkawattha National School
9	7.456577°	80.142202°	Land claimed by Nakkawattha National School

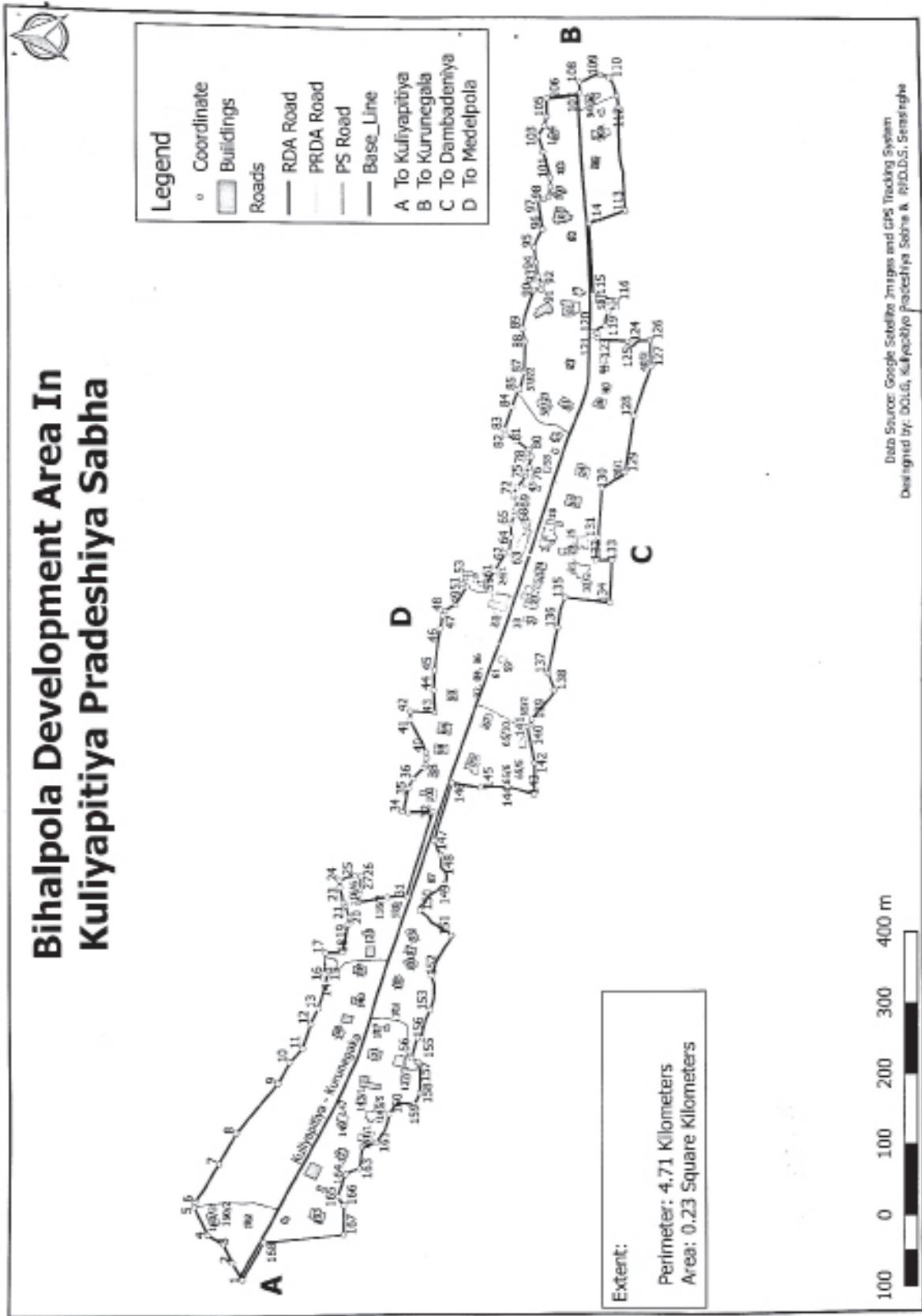
S/N	Latitudes	Longitudes	Description of the land
10	7.456427°	80.142488°	Land claimed by Nakkawattha National School
11	7.456274°	80.142654°	Land claimed by Nakkawattha National School
12	7.456169°	80.142973°	Land claimed by G.L. Punchi Banda
13	7.456077°	80.143178°	Land claimed by G.L. Punchi Banda
14	7.455991°	80.143464°	Land claimed by Appuhami
15	7.455968°	80.143607°	Pradeshiya Sabha Road
16	7.456003°	80.143610°	Pradeshiya Sabha Road
17	7.455990°	80.143873°	Land claimed by P.A.Luwis Shinno
18	7.455781°	80.143879°	Land claimed by P.A.Luwis Shinno
19	7.455703°	80.144237°	Land claimed by A.A.P.P.W.Bandara
20	7.455694°	80.144329°	Land claimed by A.A.P.P.W.Bandara
21	7.455733°	80.144475°	Land claimed by W.M.Anulawathi
22	7.455761°	80.144513°	Land claimed by A.A.P.P.W.Bandara
23	7.455806°	80.144708°	Land claimed by A.A.P.P.W.Bandara
24	7.455812°	80.144792°	Land claimed by A.A.P.P.W.Bandara
25	7.455615°	80.144860°	Land claimed by A.A.P.P.W.Bandara
26	7.455542°	80.144850°	Land claimed by A.A.P.P.W.Bandara
27	7.455550°	80.144677°	Land claimed by A.A.P.P.W.Bandara
28	7.455569°	80.144615°	Land claimed by A.A.P.P.W.Bandara
29	7.455583°	80.144515°	Pradeshiya Sabha Road
30	7.455200°	80.144582°	Pradeshiya Sabha Road
31	7.454954°	80.144589°	Kuliyapitiya - Kurunagala Main Road
32	7.454626°	80.145677°	Kuliyapitiya - Kurunagala Main Road
33	7.454945°	80.145661°	Land claimed by M.M.Thilakarathna
34	7.455012°	80.145670°	Land claimed by M.M.Thilakarathna
35	7.454939°	80.145975°	Land claimed by M.M.Thilakarathna
36	7.454877°	80.146099°	Land claimed by M.M.Thilakarathna
37	7.454740°	80.146241°	Land claimed by M.M.Thilakarathna
38	7.454718°	80.146283°	Land claimed by M.M.Thilakarathna
39	7.454703°	80.146362°	Land claimed by B.M.Edirisinghe
40	7.454718°	80.146437°	Land claimed by B.M.Edirisinghe
41	7.454911°	80.146849°	Land claimed by J.T.Saman Parera

S/N	Latitudes	Longitudes	Description of the land
42	7.454915°	80.146959°	Land claimed by B.M.Edirisinghe
43	7.454599°	80.146943°	Land claimed by B.M.Edirisinghe
44	7.454619°	80.147227°	Land claimed by J.M.Chandana Puspakumara
45	7.454609°	80.147477°	Land claimed by J.M.Chandana Puspakumara
46	7.454534°	80.148007°	Thalliyadda Road
47	7.454501°	80.148184°	Land claimed by Parera
48	7.454476°	80.148237°	Land claimed by Parera
49	7.454336°	80.148324°	Land claimed by Parera
50	7.454188°	80.148546°	Land claimed by Parera
51	7.454251°	80.148585°	Pradeshiya Sabha Road
52	7.454212°	80.148662°	Pradeshiya Sabha Road
53	7.454197°	80.148713°	Land claimed by W.S. Sunil Gunasinghe
54	7.454149°	80.148718°	Land claimed by W.S. Sunil Gunasinghe
55	7.454082°	80.148691°	Land claimed by W.S. Sunil Gunasinghe
56	7.454078°	80.148685°	Land claimed by W.S. Sunil Gunasinghe
57	7.454087°	80.148657°	Land claimed by W.S. Sunil Gunasinghe
58	7.454086°	80.148627°	Land claimed by W.S. Sunil Gunasinghe
59	7.454006°	80.148578°	Land claimed by C.Siriwardana
60	7.453938°	80.148585°	Land claimed by C.Siriwardana
61	7.453842°	80.148741°	Land claimed by C.Siriwardana
62	7.453695°	80.148978°	Land claimed by S.P.S.K. Sanarath
63	7.453653°	80.148998°	Land claimed by B.M. Abesakara
64	7.453626°	80.149181°	Land claimed by Sarath Banda
65	7.453634°	80.149350°	Land claimed by B.M.K. Kumari Bannahaka
66	7.453582°	80.149456°	Land claimed by B.M.K. Kumari Bannahaka
67	7.453582°	80.149509°	Land claimed by Malani Rathnayaka
68	7.453565°	80.149552°	Land claimed by Malani Rathnayaka
69	7.453549°	80.149558°	Land claimed by Malani Rathnayaka
70	7.453550°	80.149650°	Land claimed by B.M. Abesakara
71	7.453593°	80.149692°	Land claimed by B.M. Abesakara
72	7.453595°	80.149731°	Land claimed by B.M. Abesakara
73	7.453550°	80.149820°	Land claimed by I.M. Bandula

S/N	Latitudes	Longitudes	Description of the land
74	7.453435°	80.149975°	Land claimed by Wijathunga
75	7.453455°	80.150022°	Land claimed by Wijathunga
76	7.453393°	80.150079°	Land claimed by Wijathunga
77	7.453370°	80.150220°	Land claimed by Wijathunga
78	7.453420°	80.150210°	Land claimed by Wijathunga
79	7.453417°	80.150266°	Land claimed by Ajith Jayathissa
80	7.453394°	80.150310°	Land claimed by R.A. Weerasinghe
81	7.453545°	80.150407°	Land claimed by R.A. Weerasinghe
82	7.453696°	80.150495°	Land claimed by K.A.Sumanadasha
83	7.453717°	80.150560°	Land claimed by K.A.Sumanadasha
84	7.453605°	80.150869°	Land claimed by K.A.Sumanadasha
85	7.453532°	80.151073°	Pradeshiya Shaba Road
86	7.453513°	80.151083°	Land claimed by J.M.Piyasena
87	7.453453°	80.151301°	Land claimed by J.M.Piyasena
88	7.453443°	80.151703°	Land claimed by K.K. Siyathu Banda
89	7.453477°	80.151865°	Land claimed by K.K. Sivathu Banda
90	7.453324°	80.152367°	Land claimed by K.K. Siyathu Banda
91	7.453231°	80.152367°	Land claimed by K.K. Siyathu Banda
92	7.453227°	80.152434°	Land claimed by R.P.S.Chandra Kumara
93	7.453270°	80.152536°	Land claimed by R.P.S.Chandra Kumara
94	7.453298°	80.152717°	Land claimed by R.P.S.Chandra Kumara
95	7.453324°	80.152907°	Land claimed by R.P.S.Chandra Kumara
96	7.453208°	80.153148°	Land claimed by S.A. Somarathna
97	7.453270°	80.153533°	Land claimed by Shama Dayani Sanarath
98	7.453204°	80.153535°	Land claimed by Shama Dayani Sanarath
99	7.453137°	80.153566°	Land claimed by Sirisana
100	7.453110°	80.153694°	Land claimed by Sirisana
101	7.453109°	80.153809°	Land claimed by Sirisana
102	7.453202°	80.154138°	Land claimed by W.S.Parera
103	7.453263°	80.154343°	Land claimed by N.P. Lami
104	7.453190°	80.154480°	Land claimed by N.P. Lami
105	7.453161°	80.154600°	Land claimed by Temple

S/N	Latitudes	Longitudes	Description of the land
106	7.453155°	80.154834°	Bihalpola Temple Road
107	7.452731°	80.154905°	Kuliyapitiya — Kurunagala Main Road
108	7.452739°	80.155042°	Kuliyapitiya - Kurunagala Main Road
109	7.452470°	80.155129°	Land claimed by P.L.M.Muhandiram
110	7.452364°	80.155090°	Land claimed by P.L.M.Muhandiram
111	7.452265°	80.154859°	Pradeshiya Shaba Road
112	7.452247°	80.154715°	Land claimed by W.R. Thilakarathna
113	7.452154°	80.153380°	Land claimed by M.P.Jayasinghe
114	7.452617°	80.153218°	Kuliyapitiya - Kurunagala Main Road
115	7.452571°	80.152301°	Kuliyapitiya - Kurunagala Main Road
116	7.452269°	80.152230°	Land claimed by S . Saranaris
117	7.452268°	80.152148°	Land claimed by S . Saranaris
118	7.452378°	80.152073°	Land claimed by S . Saranaris
119	7.452415°	80.151900°	Land claimed by Kularathna
120	7.452577°	80.151824°	Land claimed by T.M.Bandara Manike
121	7.452577°	80.151766°	Land claimed by T.M.Bandara Manike
122	7.452526°	80.151807°	Land claimed by T.M.Bandara Manike
123	7.452519°	80.151747°	Land claimed by T.M.Bandara Manike
124	7.452133°	80.151700°	Land claimed by B.M. Punchi Banda
125	7.452135°	80.151621°	Land claimed by B.M. Punchi Banda
126	7.451845°	80.151719°	Land claimed by B.M. Ranmanike
127	7.451836°	80.151378°	Land claimed by B.M. Ranmanike
128	7.452065°	80.150743°	Land claimed by B.M. Piyathilaka
129	7.452175°	80.150017°	Land claimed by Jayathu Bandara
130	7.452470°	80.149802°	Land claimed by B.M.Abesakara
131	7.452519°	80.149189°	Land claimed by Dr. S.M.Jayasundara
132	7.452548°	80.148885°	Dabadaniya Road
133	7.452343°	80.148889°	Dabadaniya Road
134	7.452370°	80.148342°	Land claimed by J.A.W. Jayakodi
135	7.452932°	80.148412°	Land claimed by J.A.W. Jayakodi
136	7.453034°	80.148041°	Land claimed by J.H.Gunathilaka
137	7.453160°	80.147444°	Land claimed by E.M.Ariyaratna Bandara

S/N	Latitudes	Longitudes	Description of the land
138	7.453076°	80.147234°	Land claimed by E.M.Ariyaratna Bandara
139	7.453364°	80.146860°	Land claimed by E.M.Ariyaratna Bandara
140	7.453380°	80.146781°	Pradeshiya Shaba Road
141	7.453419°	80.146764°	Pradeshiya Shaba Road
142	7.453329°	80.146293°	Land claimed by S.L.Guruge
143	7.453329°	80.145891°	Land claimed by S.L.Guruge
144	7.453671°	80.145993°	Land claimed by S.L.Guruge
145	7.454009°	80.145981°	Land claimed by S.W.Chandarika Siriwardana
146	7.454382°	80.146043°	Kuliyapitiya - Kurunagala Main Road
147	7.454614°	80.145307°	Land claimed by S.L. Guruge
148	7.454522°	80.145126°	Land claimed by J. Jayasinghe
149	7.454482°	80.144748°	Land claimed by J. Jayasinghe
150	7.454798°	80.144418°	Land claimed by H.A. Suwadarathna
151	7.454388°	80.144098°	Land claimed by H.A. Suwadarathna
152	7.454640°	80.143580°	Land claimed by K.M.N. Damayanthi
153	7.454663°	80.143150°	Land claimed by A.M.P.Abaysinghe
154	7.454775°	80.142790°	Land claimed by A.A. Mangalika Kumari Athauda
155	7.454813°	80.142796°	Land claimed by A.A. Mangalika Kumari Athauda
156	7.454892°	80.142524°	Land claimed by A.A. Karunapala
157	7.454755°	80.142406°	Land claimed by A.A. Karunapala
158	7.454791°	80.142083°	Land claimed by J.H.S.P.Jayasundara
159	7.454859°	80.141932°	Land claimed by E.R.Dingiri Manike
160	7.455174°	80.141813°	Land claimed by R.M. Prasanna Rathnayaka
161	7.455338°	80.141448°	Land claimed by R.M.Jayasakara
162	7.455514°	80.141391°	Land claimed by R.M.Jayasakara
163	7.455555°	80.141114°	Land claimed by R.M.A.S.K. Rathnayaka
164	7.455724°	80.141044°	Land claimed by R.M.A.S.K. Rathnayaka
165	7.455826°	80.140758°	Land claimed by J.H.Gunathilaka
166	7.455750°	80.140648°	Land claimed by A.A.Gunathilaka
167	7.455752°	80.140277°	Kabellewa Road
168	7.456758°	80.140205°	Kabellewa Road



PRADESHIYA SABHA KULIYAPITIYA

Declaring as a Developed area

BY virtue of powers vested in the Assistant Commissioners of Local Government under Sub Section (1) of Section 134 of Pradeshiya Sabha Act No. 15 of 1987, I, M.T.N. Karunasena, the Assistant Commissioner of Local Government of Kurunegala District in the North Western Province do hereby notify for public information that, I have granted the approval for the following resolution which has been adopted under resolution No. 5-5 by the Pradeshiya Sabha Kuliypitiya at the general meeting held on 09th January 2020 by virtue of powers vested in the Pradeshiya Sabha under the aforesaid Sub Section.

M. T. N. KARUNASENA,
Assistant Commissioner of Local Government,
Kurunegala District.

At the Office of Assistant Commissioner of Local Government Kurunegala,
22nd July, 2020.

RESOLUTION

Pradeshiya Sabha Kuliypitiya has taken measures to expand services at the highest level within the area within the area of authority of Pradeshiya Sabha Kuliypitiya which is depicted and specified in the following Map and Schedule, by virtue of powers vested in the Pradeshiya Sabha Kuliypitiya under Section 134(1) of Pradeshiya Sabha Act, No. 15 of 1987, and therefore Pradeshiya Sabha Kuliypitiya proposes that the said area should be adopted as a developed area and action should be taken to get the approval of the Assistant Commissioner of Local Government in Kurunegala District for the said adoption of resolution.

Schedule

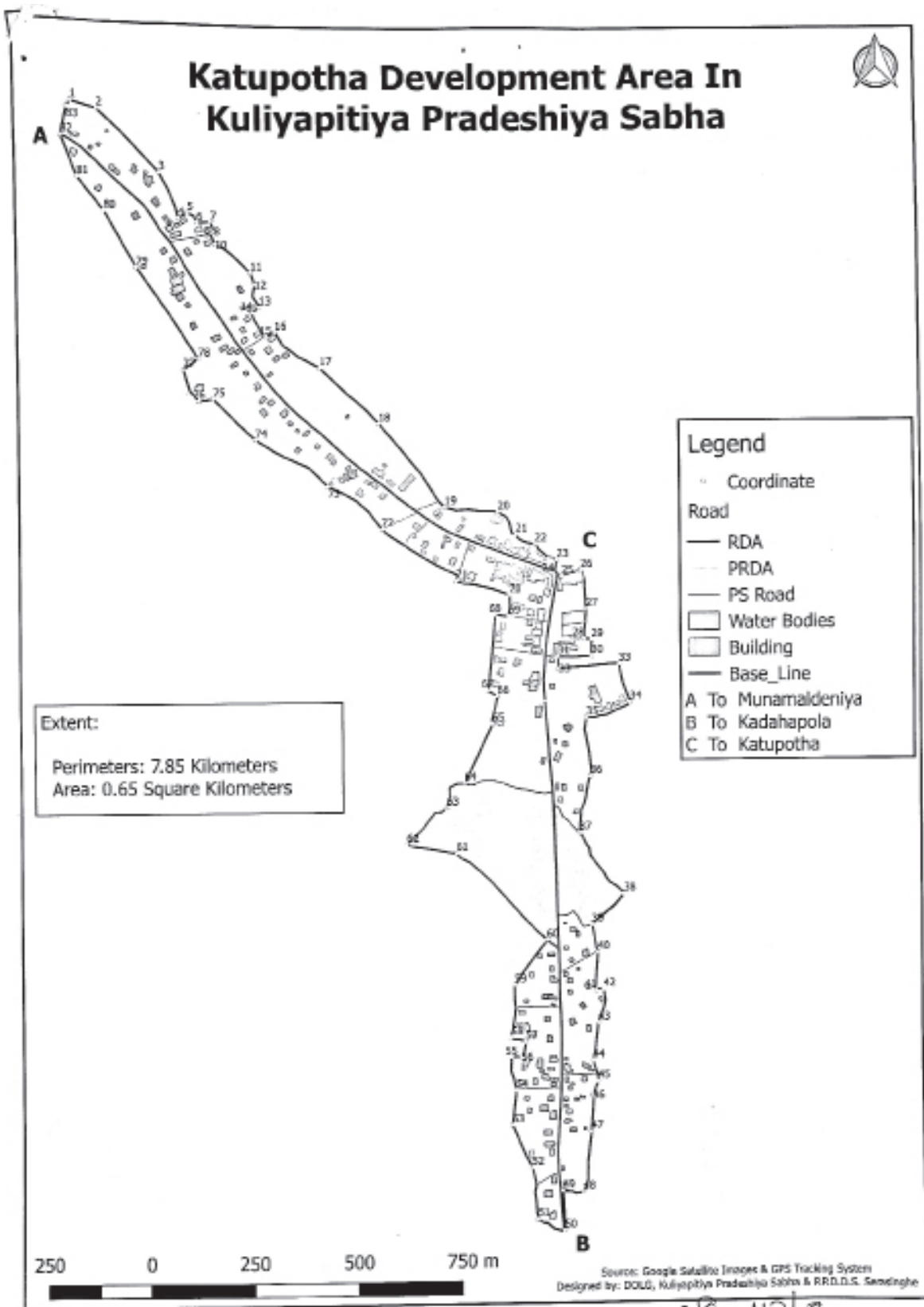
List of names of the owners of geographical coordinators and boundaries of the proposed area to be declared as a developed area in extent of Square Kilometers 0.65 and perimeter of 7.85 Kilometers in the Grama Niladhari Divisions Polpitiya - 1108 and Karangamuwa - 1119 situated within the area of authority of Pradeshiya Sabha Kuliypitiya in Kurunegala District of the North Western Province.

Description of latitude and longitude location of the proposed assessment Zone of Katupotha

S/N	Latitudes	Longitudes	Description of the land
1	7.544012°	80.176952°	Land claimed by D.M. Dingiri Manike
2	7.543850°	80.177517°	Land claimed by D.M. Dingiri Manike
3	7.542525°	80.178874°	Land claimed by D.M. Dingiri Manike
4	7.541545°	80.179287°	Land claimed by R.M. Tikeri Banda
5	7.541667°	80.179489°	Land claimed by R.M. Tikeri Banda
6	7.541452°	80.179696°	Land claimed by R.M. Wasantha Kumara
7	7.541465°	80.179998°	Land claimed by R.M. Jayathilaka
8	7.541255°	80.180070°	Land claimed by R.M. Jayathilaka
9	7.541212°	80.179988°	P.S. Road
10	7.540959°	80.180095°	Land claimed by R.M. Pathirana Manike
11	7.540323°	80.180864°	Land claimed by J.A.Saapin Sinno
12	7.540057°	80.180956°	Land claimed by J.A.Saapin Sinno
13	7.539555°	80.181053°	Land claimed by D.M. Leelawathi

S/N	Latitudes	Longitudes	Description of the land
14	7.539436°	80.180907°	Land claimed by D.M.Jayasinghe
15	7.538899°	80.181196°	P.S. Road (Sheroma Samantha Mawatha)
16	7.539000°	80.181390°	Land claimed by H.A.Gamini Nissanka
17	7.538197°	80.182377°	Land claimed by N.W. Ranasinghe
18	7.536949°	80.183662°	Land claimed by N.W. Ranasinghe
19	7.535094°	80.185098°	Land claimed by K.A.Wimalasiri Laxman Hemapala
20	7.534979°	80.186273°	Land claimed by S.H. Mahinda
21	7.534485°	80.186664°	Land claimed by R.H. Dayananda Wemalasuriya
22	7.534271°	80.187082°	Land claimed by B.M. Rajarathna
23	7.533917°	80.187570°	Land claimed by Hagila Kazeem
24	7.533609°	80.187509°	Land claimed by D.M. Indika Saman Kumara
25	7.533564°	80.187673°	Land claimed by A.C. Jainual Aabdeen
26	7.533698°	80.188092°	Land claimed by Patric Seetas
27	7.532842°	80.188207°	Land claimed by Pradashiya Shabawa(weekly fair)
28	7.532191°	80.188162°	Land claimed by Pradashiya Shabawa(weekly fair)
29	7.532162°	80.188320°	Land claimed by Pradashiya Shabawa(Bus Stand)
30	7.531809°	80.188320°	Dabarawawe P.S. Road
31	7.531797°	80.187577°	Dabarawawe P.S. Road
32	7.531526°	80.187593°	Land claimed by M.C.C. Thilakarathna
33	7.531624°	80.188928°	Land claimed by Government (Police Station- Katupotha)
34	7.530782°	80.189167°	Land claimed by Government Police Station
35	7.530454°	80.188199°	Land claimed by Government Police Station
36	7.529154°	80.188287°	Land claimed by Pradashiya Shabawa (Ground)
37	7.527904°	80.188035°	Land claimed by I.P.Somawathi
38	7.526545°	80.189012°	Lake
39	7.525879°	80.188299°	Land claimed by M.D. Gunasakara
40	7.525266°	80.188430°	P.S. Road
41	7.524415°	80.188392°	Porindan Estate P.S. Road
42	7.524444°	80.188549°	Porindan Estate P.S. Road
43	7.523706°	80.188425°	Land claimed by N. Balaya
44	7.522866°	80.188299°	Land claimed by L.P. Manika
45	7.522420°	80.188421°	P.S. Road
46	7.522110°	80.188297°	P.S. Road
47	7.521291°	80.188259°	Land claimed by K. Samathapala
48	7.519970°	80.188078°	Land claimed by N. Liyanage
49	7.519997°	80.187627°	Land claimed by N. Liyanage

S/N	Latitudes	Longitudes	Description of the land
50	7.519132°	80.187661°	Katupotha - Kadahapola Main Road
51	7.519382°	80.187071°	Land claimed by M.P. Horathale
52	7.520518°	80.186948°	Land claimed by T.Liyanage
53	7.521465°	80.186518°	Land claimed by T.Liyanage
54	7.522220°	80.186598°	P.S. Road
55	7.522954°	80.186500°	Land claimed by S. Wekramasinghe
56	7.522969°	80.186721°	Land claimed by S. Wekramasinghe
57	7.523292°	80.186813°	Land claimed by M.P. Dharmadasa
58	7.523386°	80.186497°	Land claimed by M.P. Dharmadasa
59	7.524549°	80.186583°	P.S. Road
60	7.525536°	80.187299°	P.S. Road (Nalumpathwala)
61	7.527461°	80.185308°	P.S. Road (Nalumpathwala)
62	7.527641°	80.184205°	P.S. Road (Nalumpathwala)
63	7.528475°	80.185105°	Lake
64	7.529011°	80.185498°	Lake
65	7.530321°	80.186125°	Land claimed by M.C. Muthunayaka
66	7.530924°	80.186236°	Land claimed by M.C. Muthunayaka
67	7.531043°	80.186018°	Dalupathagama Road
68	7.532718°	80.186202°	Buddist Center Road
69	7.532691°	80.186497°	Buddist Center Road
70	7.533148°	80.186518°	Land claimed by K.M. Gamini Gunarathna
71	7.533477°	80.185345°	P.S. Road
72	7.534605°	80.183721°	P.S. Road
73	7.535559°	80.182532°	Land claimed by A.M. Ukkuhami
74	7.536621°	80.180954°	Land claimed by I.M.A.P. Abaysinghe
75	7.537522°	80.180045°	Land claimed by A.M. Gunarathna Manike Amarasinghe
76	7.537474°	80.179735°	Land claimed by A.M. Gunarathna Manike Amarasinghe
77	7.538188°	80.179382°	Land claimed by A.M. Gunarathna Manike Amarasinghe (Road of her Father's home)
78	7.538421°	80.179714°	Land claimed by A.M. Gunarathna Manike Amarasinghe (Road of her Father's home)
79	7.540443°	80.178358°	Land claimed by A.M. Ranhami
80	7.541675°	80.177649°	Land claimed by A.M.S. Amarakoon
81	7.542399°	80.177072°	Land claimed by A.M. Ranbanda
82	7.543278°	80.176738°	Katupotha - Munamaldaniya Road
83	7.543887°	80.176865°	Land claimed by D.M. Dingiri Manike



PRADESHIYA SABHA KULIYAPITIYA

Declaring as a Developed Area

BY virtue of powers vested in the Assistant Commissioners of Local Government under Sub Section (1) of Section 134 of Pradeshiya Sabha Act No. 15 of 1987, I, M.T.N. Karunasena, the Assistant Commissioner of Local Government of Kurunegala District in the North Western Province do hereby notify for public information that I have granted the approval for the following resolution which has been adopted under resolution No. 6-1-ii by the Pradeshiya Sabha Kuliypitiya at the general meeting held on 12th December 2019 by virtue of powers vested in the Pradeshiya Sabha under the aforesaid Sub Section.

M.T.N. KARUNASENA,
Assistant Commissioner of Local Government,
Kurunegala District.

22nd July, 2020.

At the office of Assistant Commissioner of Local Government Kurunegala.

RESOLUTION

Pradeshiya Sabha Kuliypitiya has taken measures to expand services at the highest level within the area of authority of Pradeshiya Sabha Kuliypitiya which is depicted and specified in the following map and schedule, by virtue of powers vested in the Pradeshiya Sabha Kuliypitiya under Section 134(1) of Pradeshiya Sabha Act No. 15 of 1987, and therefore Pradeshiya Sabha Kuliypitiya proposes that the said area should be adopted as a developed area and action should be taken to get the approval of the Assistant Commissioner of Local Government in Kurunegala District for the said adoption of resolution.

Schedule

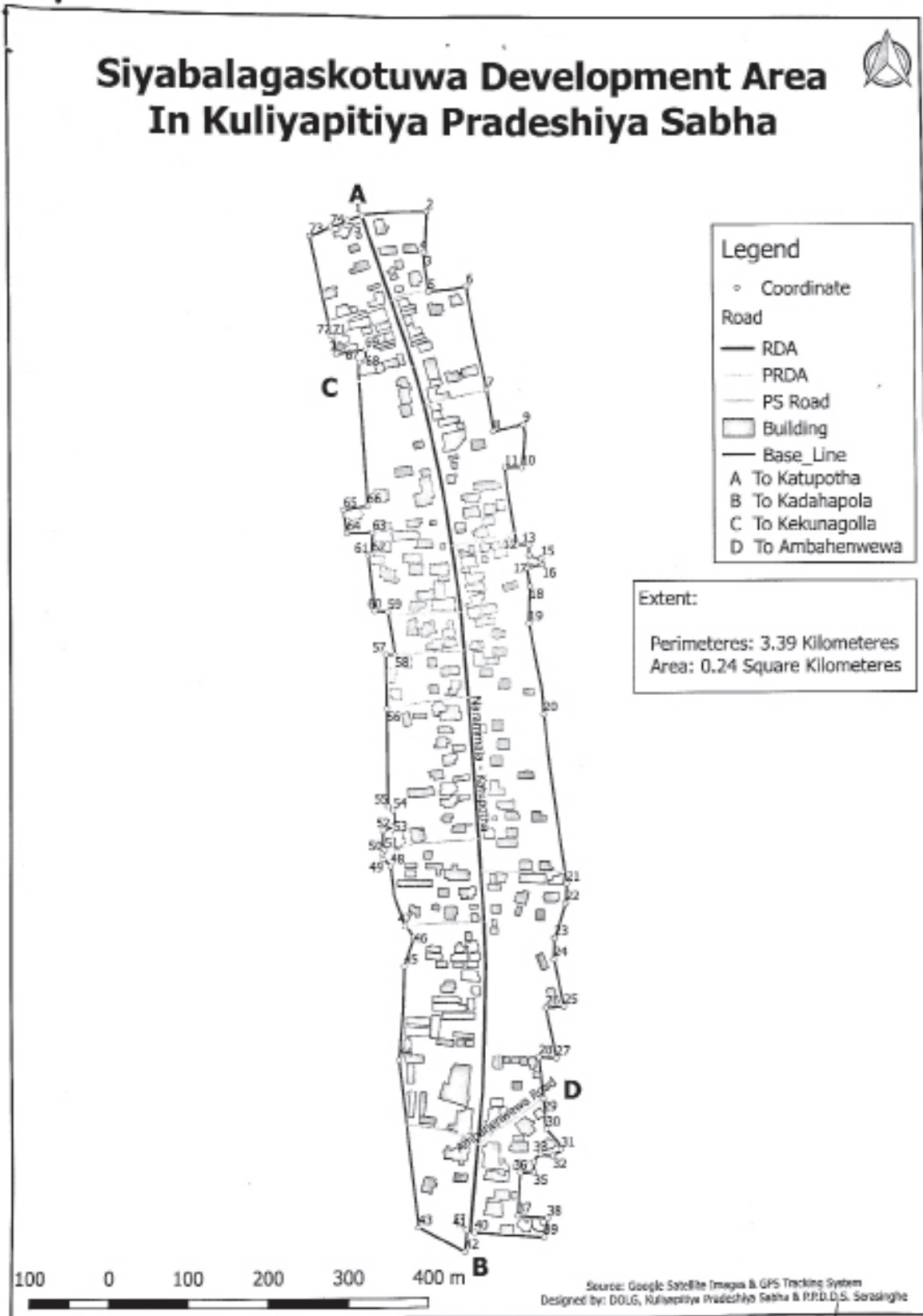
List of names of the owners of geographical coordinators and boundaries of the proposed area to be declared as a developed area in extent of Square Kilometers 0.24 and perimeter of 3.39 Kilometers in the Grama Niladhari Divisions Siyabalagaskotuwa - 1131 situated within the area of authority of Pradeshiya Sabha Kuliypitiya in Kurunegala District of the North Western Province.

Description of latitude and longitude location of the proposed assessment zone of Siyabalagaskotuwa

S/N	Latitudes	Longitudes	Description of the land
1	7.501537°	80.189314°	Katupotha - Kadahapola Main Road
2	7.501589°	80.190052°	Land claimed by Abdul Raheem
3	7.501115°	80.190034°	Land claimed by Warsha Ebrahim
4	7.501123°	80.190019°	Land claimed by Warsha Ebrahim
5	7.500671°	80.190074°	Siyabalagaskotuwa P.S. Road
6	7.500729°	80.190505°	Siyabalagaskotuwa P.S. Road
7	7.499531°	80.190738°	Siyabalagaskotuwa P.S. Road
8	7.499051°	80.190815°	Land claimed by Kaadar Bacha Abubakar
9	7.499131°	80.191155°	Land claimed by Kaadar Bacha Abubakar
10	7.498639°	80.191135°	Land claimed by Kaadar Bacha Abubakar
11	7.498639°	80.190940°	Land claimed by Kaadar Bacha Abubakar

S/N	Latitudes	Longitudes	Description of the land
12	7.497759°	80.191077°	Land claimed by U.L.A.Kareem
13	7.497748°	80.191215°	Land claimed by U.L.A.Kareem
14	7.497642°	80.191218°	Land claimed by U.L.A.Kareem
15	7.497603°	80.191352°	Land claimed by M.R.Adampulle
16	7.497536°	80.191368°	Land claimed by M.R.Adampulle
17	7.497497°	80.191191°	Land claimed by M.R.Adampulle
18	7.497287°	80.191223°	Land claimed by A.R.Shaul Hameed
19	7.496870°	80.191214°	Land claimed by A.L.Amanulla
20	7.495827°	80.191380°	Land claimed by I.S.A.Kaadar
21	7.493886°	80.191641°	Land claimed by S.A.M.Puwadu
22	7.493674°	80.191631°	Land claimed by M.S.M.Kaadar
23	7.493271°	80.191498°	Land claimed by S.M.Shaul Hameed
24	7.493036°	80.191493°	Land claimed by S.M.Shaul Hameed
25	7.492482°	80.191609°	Land claimed by S.M.Shaul Hameed
26	7.492469°	80.191400°	Land claimed by S.M.Shaul Hameed
27	7.491896°	80.191519°	Land claimed by Siyabalagaskotuwa Madeena National School
28	7.491905°	80.191319°	Land claimed by M.L.Waheed
29	7.491447°	80.191366°	Abahenwawe P.S. Road
30	7.491098°	80.191403°	Land claimed by Selabdeen
31	7.490856°	80.191581°	Land claimed by Selabdeen
32	7.490787°	80.191488°	Land claimed by Selabdeen
33	7.490801°	80.191345°	Land claimed by Selabdeen
34	7.490711°	80.191271°	Land claimed by M.C.A.Samad
35	7.490607°	80.191267°	Land claimed by M.C.A.Samad
36	7.490598°	80.191113°	Land claimed by M.C.A.Samad
37	7.490115°	80.191081°	Land claimed by M.A.M.Naleem
38	7.490084°	80.191423°	Land claimed by A.W.M. Safraz
39	7.489875°	80.191379°	Land claimed by A.W.M. Safraz
40	7.489924°	80.190588°	Marapitiya Wattha P.S.Road
41	7.489951°	80.190493°	Katupotha - Kadahapola Main Road
42	7.489707°	80.190474°	Katupotha - Kadahapola Main Road
43	7.489970°	80.189944°	P.S. Road
44	7.491878°	80.189710°	Land claimed by Siyabalagaskotuwa Madeena National School
45	7.492950°	80.189780°	Land claimed by M.I.Hauwa Umma

S/N	Latitudes	Longitudes	Description of the land
46	7.493278°	80.189890°	Land claimed by Sagu Sulaiman
47	7.493423°	80.189789°	Kahataghamada lake P.S. Road
48	7.494085°	80.189630°	Land claimed by S.L.M.Kaseem
49	7.494170°	80.189545°	Land claimed by S.L.M.Kaseem
50	7.494236°	80.189534°	Land claimed by S.L.M.Kaseem
51	7.494276°	80.189564°	Land claimed by S.L.M.Kaseem
52	7.494499°	80.189545°	Land claimed by M.I.M.Nijaam
53	7.494546°	80.189661°	Land claimed by M.I.M.Nijaam
54	7.494727°	80.189658°	Land claimed by T.Samsudeen
55	7.494776°	80.189599°	Land claimed by T.Samsudeen
56	7.495889°	80.189582°	P.S.Road
57	7.496507°	80.189577°	P.S. Road- Hyrath Mawatha
58	7.496510°	80.189683°	P.S. Road- Hyrath Mawatha
59	7.497000°	80.189602°	Land claimed by S.A.M.Subagan
60	7.497008°	80.189453°	Land claimed by S.A.M.Subagan
61	7.497637°	80.189386°	Land claimed by Abdul Abubaker
62	7.497655°	80.189421°	Land claimed by Abdul Abubaker
63	7.497897°	80.189426°	Land claimed by E.M.Masur
64	7.497894°	80.189135°	Land claimed by A.S.Thaaheer
65	7.498157°	80.189096°	Land claimed by A.J.M.Kaseem
66	7.498200°	80.189370°	Land claimed by S.L.Adampulle
67	7.499854°	80.189279°	Land claimed by J.M.Naseer
68	7.499869°	80.189353°	Land claimed by J.M.Naseer
69	7.500005°	80.189348°	Land claimed by M.I.Jamel
70	7.499948°	80.189019°	Land claimed by A.M.M.Anwaer
71	7.500155°	80.188984°	Land claimed by Anwardeen
72	7.500157°	80.188962°	Land claimed by S.I.S.Labbe
73	7.501307°	80.188717°	Land claimed by M.I.Sainath Umma
74	7.501411°	80.188957°	Land claimed by M.I.Sainath Umma
75	7.501485°	80.189149°	Land claimed by M.I.Sainath Umma



PRADESHIYA SABHA KULIYAPITIYA

Declaring as a Developed Area

By virtue of powers vested in the Assistant Commissioners of Local Government under Sub Section (1) of Section 134 of Pradeshiya Sabha Act, No. 15 of 1987, I, M.T.N. Karunasena, the Assistant Commissioner of Local Government of Kurunegala District in the North Western Province do hereby notify for public information that I have granted the approval for the following resolution which has been adopted under resolution No. 6-1-i by the Pradeshiya Sabha Kuliypitiya at the general meeting held on 14th November 2019 by virtue of powers vested in the Pradeshiya Sabha under the aforesaid Sub Section.

M.T. N. Karunasena,
Assistant Commissioner of Local Government,
Kurunegala District.

22nd July, 2020,
At the office of Assistant Commissioner of Local Government Kurunegala.

RESOLUTION

Pradeshiya Sabha Kuliypitiya has taken measures to expand services at the highest level within the area of authority of Pradeshiya Sabha Kuliypitiya which is depicted and specified in the following map and schedule, by virtue of powers vested in the Pradeshiya Sabha Kuliypitiya under Section 134(1) of Pradeshiya Sabha Act, No. 15 of 1987, and therefore Pradeshiya Sabha Kuliypitiya proposes that the said area should be adopted as a developed area and action should be taken to get the approval of the Assistant Commissioner of Local Government in Kurunegala District for the said adoption of resolution.

Schedule

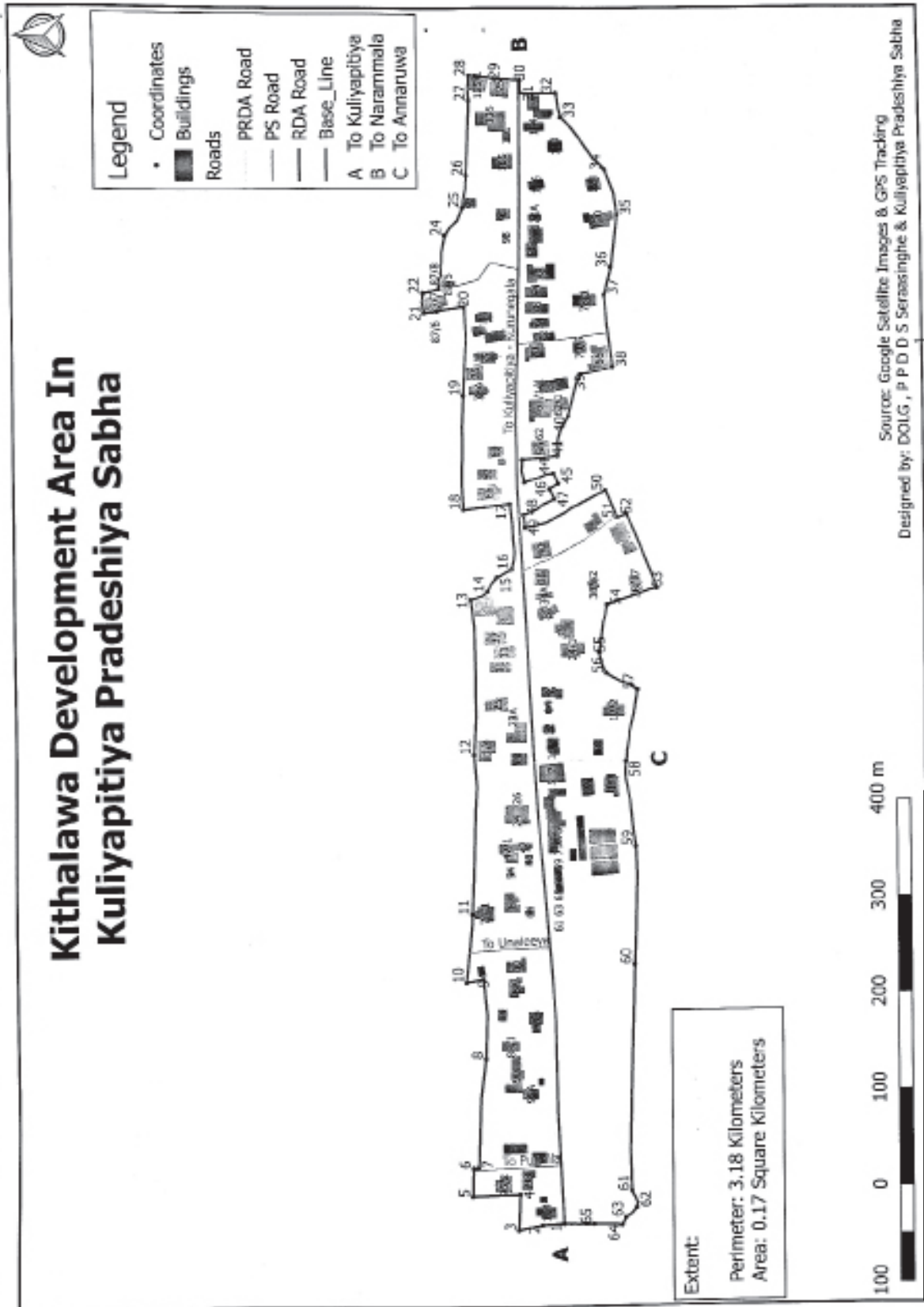
List of names of the owners of geographical coordinators and boundaries of the proposed area to be declared as a developed area in extent of Square Kilometers 0.17 and perimeter of 3.18 Kilometers in the Grama Niladhari Divisions Kithalawa - 1142 situated within the area of authority of Pradeshiya Sabha Kuliypitiya in Kurunegala District of the North Western Province.

Description of latitude and longitude location of the proposed assessment zone of Kithalawa

S/N	Latitudes	Longitudes	Description of the land
1	7.460506°	80.105497°	Kuliypitiya - Kurunagala Main Road
2	7.460695°	80.105481°	Land claimed by Gamini Pusperkumara
3	7.460921°	80.105434°	Land claimed by Gamini Pusperkumara
4	7.460908°	80.105769°	Land claimed by A.M. Gunadasa Amarakoon
5	7.461353°	80.105752°	Land claimed by A.M.C. L. Amarasakara
6	7.461343°	80.106015°	Pugalla - Kirindawa Road
7	7.461292°	80.106018°	Pugalla - Kirindawa Road
8	7.461222°	80.107037°	Agricultural Service Center
9	7.461242°	80.107780°	Land claimed by R. A. Wijesinghe

S/N	Latitudes	Longitudes	Description of the land
10	7.461405°	80.107752°	Land claimed by R. A.Wijesinghe
11	7.461345°	80.108395°	Land claimed by M.A. Dayarathna
12	7.461312°	80.109877°	Land claimed by M. M. Sunil Marasinghe
13	7.461337°	80.111345°	Land claimed by M.M. William Marasinghe
14	7.461182°	80.111423°	Land claimed by M.M. William Marasinghe
15	7.461089°	80.111559°	Land claimed by E.A. Punchi Nona
16	7.460946°	80.111635°	Kuliyapitiya - Kurunagala Main Road
17	7.460955°	80.112268°	Kuliyapitiya - Kurunagala Main Road
18	7.461401°	80.112222°	Land claimed by .P.K. Harision Nonis
19	7.461391°	80.113281°	Land claimed by Megoda
20	7.461375°	80.114117°	Land claimed by U.L.A. Razik
21	7.461750°	80.114060°	Land claimed by M.H.M. Sajahan
22	7.461760°	80.114253°	Land claimed by M.H.M. Sajahan
23	7.461611°	80.114286°	Land claimed by Muna Aisa Ummah
24	7.461545°	80.114800°	Land claimed by Buhari
25	7.461377°	80.115059°	Land claimed by K.U. Chithrananda Amarawansa
26	7.461345°	80.115369°	Land claimed by M.N.M. Marikkar
27	7.461313°	80.116073°	Baminigalla - Anukkana Road
28	7.461308°	80.116319°	Land claimed by M.M. Somapala
29	7.461064°	80.116280°	Land claimed by M.M. Somapala
30	7.460825°	80.116266°	Kuliyapitiya - Kurunagala Main Road
31	7.460826°	80.116147°	Kuliyapitiya - Kurunagala Main Road
32	7.460484°	80.116140°	Land claimed by W.M. Punchi Singno
33	7.460445°	80.115909°	Land claimed by M.M. Thilakarathna
34	7.460038°	80.115407°	Land claimed by M.N. Ali Akbar
35	7.459929°	80.114982°	Land claimed by M.A.P. Marasinghe
36	7.459991°	80.114473°	Land claimed, by E.M. Somapala
37	7.460062°	80.114221°	Land claimed by E.M. Somapala
38	7.459986°	80.113537°	Land claimed by Albert

S/N	Latitudes	Longitudes	Description of the land
39	7.460293°	80.113472°	Land claimed by M.P.M. Mallika.
40	7.460390°	80.113091°	Land claimed by S.M. Sajahan
41	7.460486°	80.112719°	Land claimed by Wijesinghe
42	7.460828°	80.112691°	Kuliyapitiya - Kurunagala Main Road
43	7.460813°	80.112472°	Kuliyapitiya - Kurunagala Main Road
44	7.460536°	80.112551°	Land claimed by E.M. Sunil Eakanayaka
45	7.460494°	80.112453°	Land claimed by E.M. Sunil Eakanayaka
46	7.460577°	80.112405°	Land claimed by E.M. Sunil Eakanayaka
47	7.460531°	80.112304°	Land claimed by E.M. Sujith Salton
48	7.460827°	80.112160°	Kuliyapitiya - Kurunagala Main Road
49	7.460813°	80.112036°	Kuliyapitiya - Kurunagala Main Road
50	7.460048°	80.112382°	Land claimed by E.M.Piyasiri Eakanayaka
51	7.459948°	80.112117°	Pradasheya Sabha Road
52	7.459864°	80.112153°	Pradasheya Sabha Road
53	7.459591°	80.111455°	Land claimed by Salinda Kumara
54	7.460049°	80.111294°	Land claimed by S. Ajith Samaraweera
55	7.460130°	80.110848°	Land claimed by A.W.A. Hemalatha
56	7.460060°	80.110648°	Land claimed by A.W.A. Hemalatha
57	7.459778°	80.110499°	Land claimed by E.M. Jayathissa
58	7.459891°	80.109827°	Annaruwa Road
59	7.459806°	80.109025°	Pradasheya Sabha Weekly Fair
60	7.459822°	80.107913°	Land claimed by NLDB (Coconut Estate)
61	7.459860°	80.105796°	Land claimed by Father of Kandy division (Coconut Estate)
62	7.459815°	80.105639°	Land claimed by Father of Kandy division (Coconut Estate)
63	7.459919°	80.105548°	Land claimed by Father of Kandy division (Coconut Estate)
64	7.459953°	80.105477°	Land claimed by Temple (Reverend)
65	7.460214°	80.105491°	Land claimed by Temple (Reverend)



PRADESHIYA SABHA KULIYAPITIYA

Declaring as a developed area

By virtue of powers vested in the Assistant Commissioners of Local Government under Sub Section (1) of Section 134 of Pradeshiya Sabha Act, No. 15 of 1987, I, M.T.N. Karunasena, the Assistant Commissioner of Local Government of Kurunegala District in the North Western Province do hereby notify for public information that I have granted the approval for the following resolution which has been adopted under resolution No. 6-1-i by the Pradeshiya Sabha Kuliyaipitiya at the general meeting held on 14th December 2019 by virtue of powers vested in the Pradeshiya Sabha under the aforesaid Sub Section.

M. T. N. KARUNASENA,
Assistant Commissioner of Local Government
Kurunegala District.

22nd July, 2020,

At the office of Assistant Commissioner of Local Government, Kurunegala.

RESOLUTION

Pradeshiya Sabha Kuliyaipitiya has taken measures to expand services at the highest level within the area within the area of authority of Pradeshiya Sabha Kuliyaipitiya which is depicted and specified in the following map and schedule, by virtue of powers vested in the Pradeshiya Sabha Kuliyaipitiya under Section 134(1) of Pradeshiya Sabha Act, No. 15 of 1987, and therefore Pradeshiya Sabha Kuliyaipitiya proposes that the said area should be adopted as a developed area and action should be taken to get the approval of the Assistant Commissioner of Local Government in Kurunegala District for the said adoption of resolution.

Schedule

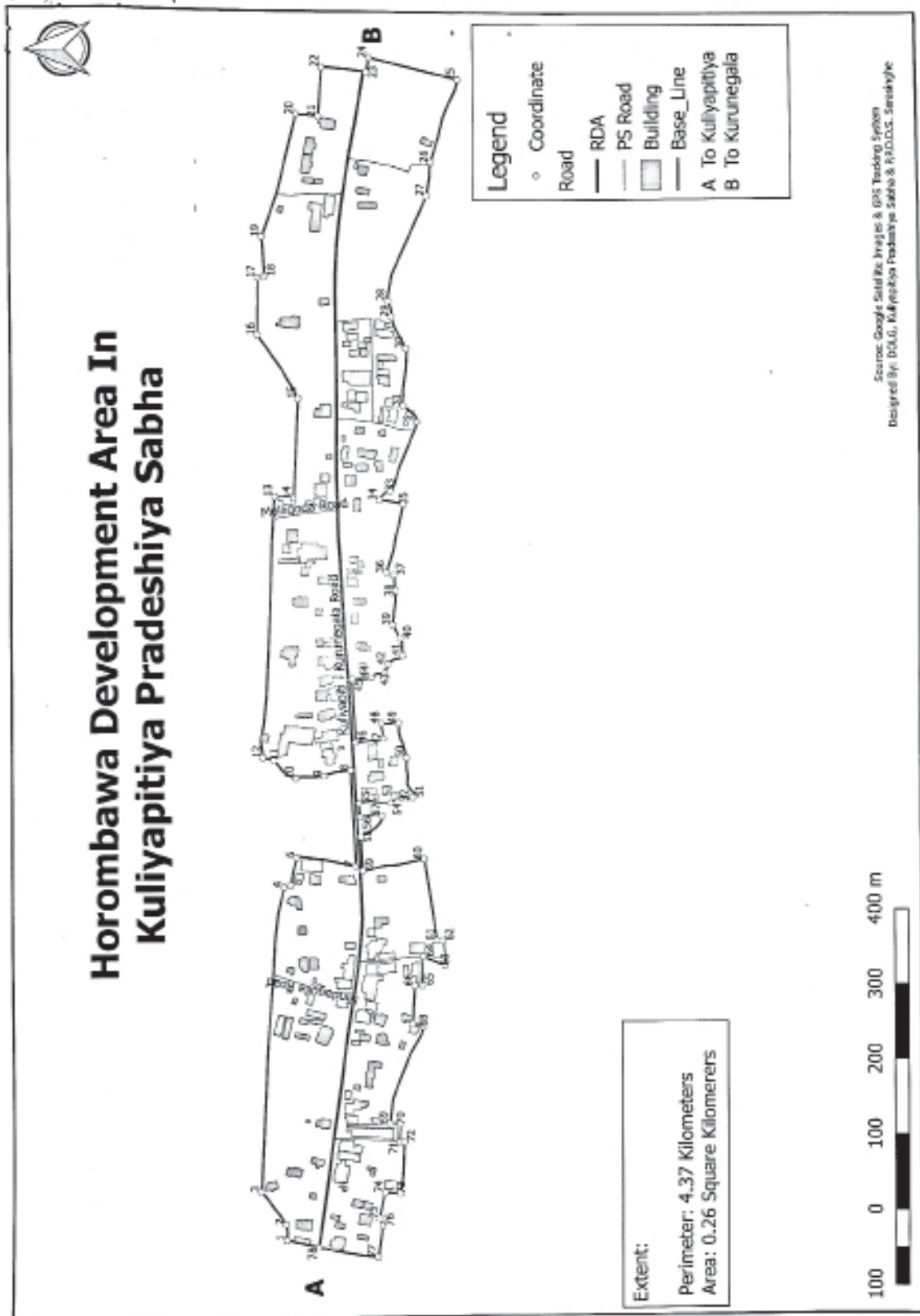
List of names of the owners of geographical coordinators and boundaries of the proposed area to be declared as a developed area in extent of Square Kilometers 0.26 and perimeter of 4.37 Kilometers in the Grama Niladhari Division Horombawa-1134 and Kosgolla - 1137 situated within the area of authority of Pradeshiya Sabha Kuliyaipitiya in Kurunegala District of the North Western Province.

Description of latitude and longitude location of the proposed assessment zone of Horombawa

S/N	Latitudes	Longitudes	Description of the land
1	7.451679°	80.169263°	Land claimed by M.S.M. Aslam and M.S.M. Asmi
2	7.451689°	80.169450°	Land claimed by K.H.M. Nandawathi Manike
3	7.451987°	80.169841°	Land claimed by S.G.V. Upali Bandula
4	7.451702°	80.173514°	Land claimed by D.J. Rupasinghe
5	7.451630°	80.173538°	Land claimed by D.J. Rupasinghe
6	7.451554°	80.173868°	Land claimed by M.S.M. Hanifa
7	7.450860°	80.173763°	Kuliyaipitiya - Kurunegala Main Road
8	7.450916°	80.174917°	Kuliyaipitiya - Kurunegala Main Road
9	7.451219°	80.174853°	Land claimed by M.F. Shithe Rafi
10	7.451558°	80.174825°	Land claimed by M.F. Shithe Rafi
11	7.451829°	80.175046°	Land claimed by A.C. Hajara Umma

S/N	Latitudes	Longitudes	Description of the land
12	7.451957°	80.175082°	Land claimed by A.C.Hajara Umma
13	7.451805°	80.178231°	Land claimed by L.D.K.Rathnawale Manike
14	7.451582°	80.178207°	Land claimed by L.D.K.Rathnawale Manike
15	7.451526°	80.179414°	Land claimed by Leela Kumarihame
16	7.452005°	80.180182°	Land claimed by R.B. Jayasinghe
17	7.452009°	80.180878°	Land claimed by R.B. Jayasinghe
18	7.451929°	80.180894°	Land claimed by R.B. Jayasinghe
19	7.451961°	80.181389°	Land claimed by NLDB
20	7.451538°	80.182865°	Land claimed by D.S. office Kuliypitiya-East
21	7.451275°	80.182829°	Land claimed by D.S. office Kuliya pitiya-East
22	7.451231°	80.183424°	Dawala Road
23	7.450697°	80.183372°	Kuliypitiya - Kurunegala Main Road
24	7.450653°	80.183545°	Kuliypitiya - Kurunegala Main Road
25	7.449592°	80.183292°	Land claimed by I.A. Appu
26	7.449917°	80.183281°	Horombawa Gamamada Road
27	7.449968°	80.181880°	Land claimed by I.A.Ranmanike
28	7.450445°	80.180590°	Land claimed by A.T. Pramachandra
29	7.450404°	80.180394°	Land claimed by L.S. Hameed
30	7.450231°	80.180016°	Land claimed by Zainath Umma
31	7.450261°	80.179316°	Land claimed by T.B. Willsion
32	7.450098°	80.179125°	Land claimed by T.B. Willsion
33	7.450421°	80.178288°	Land claimed by L.W. PJayathilaka
34	7.450553°	80.178174°	Land claimed by NLDB(Kurunegala plantation ltd.)
35	7.450267°	80.178126°	Land claimed by L.M.E. Jainudeen
36	7.450467°	80.177300°	Land claimed by M.B. Razeek
37	7.450386°	80.177269°	Land claimed by M.B. Razeek
38	7.450360°	80.177082°	Land claimed by M.B. Razeek
39	7.450394°	80.176664°	Land claimed by Asiya Umma
40	7.450306°	80.176504°	Land claimed by Jayawathi Silva
41	7.450283°	80.176296°	Land claimed by Jayawathi Silva
42	7.450456°	80.176192°	Land claimed by M.H.U.Thahaer
43	7.450499°	80.176085°	Land claimed by M.H.U.Thahaer
44	7.450658°	80.176030°	Land claimed by M.H.U.Thahaer
45	7.450888°	80.176012°	Kuliypitiya - Kurunegala Main Road

S/N	Latitudes	Longitudes	Description of the land
46	7.450851°	80.175253°	Kuliyapitiya - Kurunegala Main Road
47	7.450510°	80.175299°	Land claimed by M.Somarathna Silva
48	7.450534°	80.175483°	Land claimed by M.Somarathna Silva
49	7.450329°	80.175479°	Land claimed by M.Somarathna Silva
50	7.450240°	80.175068°	Land claimed by M.Somarathna Silva
51	7.450159°	80.174590°	Land claimed by D.P.D.Premarathna
52	7.450349°	80.174616°	Land claimed by D.P.D.Premarathna
53	7.450394°	80.174597°	Land claimed by D.P.D.Premarathna
54	7.450431°	80.174518°	Land claimed by D.P.D.Premarathna
55	7.450815°	80.174519°	Kuliyapitiya - Kurunegala Main Road
56	7.450797°	80.174357°	Kuliyapitiya - Kurunegala Main Road
57	7.450534°	80.174371°	Land claimed by Karunarathna Jayawardana
58	7.450790°	80.174122°	Kuliyapitiya - Kurunagala Main Road
59	7.450767°	80.173710°	Kuliyapitiya - Kurunagala Main Road
60	7.450028°	80.173849°	Land claimed by P.S.Darmasena
61	7.449881°	80.172864°	Land claimed by S.A.C.H.Rahumaan
62	7.449809°	80.172863°	Land claimed by Rahumaan
63	7.449783°	80.172560°	Mahagama PS Road
64	7.450044°	80.172668°	Mahagama PS Road
65	7.450056°	80.172315°	Land claimed by S.P.M.Fareed(Niyaz)
66	7.450147°	80.172314°	Land claimed by S.P.M.Fareed(Niyaz)
67	7.450173°	80.171852°	Land claimed by Seththe Fauziya
68	7.450045°	80.171818°	Land claimed by Seththe Fauziya
69	7.450445°	80.170650°	Land claimed by Pradeshiya Shaba(Weekly Fair)
70	7.450326°	80.170643°	Land claimed by Pradeshiya Shaba(Weekly Fair)
71	7.450330°	80.170428°	P.S. Road (Nearly Weekly Fair)
72	7.450277°	80.170427°	P.S. Road (Nearly Weekly Fair)
73	7.450318°	80.169812°	Land claimed by A.M.Nazeer
74	7.450506°	80.169827°	Land claimed by A.M.Nazeer
75	7.450575°	80.169523°	Land claimed by D.C.Galhena
76	7.450534°	80.169430°	Land claimed by D.C.Galhena
77	7.450588°	80.169060°	Land claimed by H.P. Ajith Wejesiri
78	7.451302°	80.169173°	Kuliyapitiya - Kurunegala Main Road



ALAWWA PRADESHIYA SABHA

Declaration of an area as a buildup area

IN terms of power vested in the Pradeshiya Sabha, by the Sub section (1) of the Section 134 of the Pradeshiya Sabha Act No. 15 of 1987, It is hereby announced to the general public, that the assistant commissioner of Local Government in the administrative District of Kurunegala, have given the approval under the power given to assistant commissioner of Local Government by the aforesaid sub section of the said Act, to the following resolution passed under the Decision No. 5-2 at the General meeting held on 11th day July, 2019 by Pradeshiya Sabha, Alawwa.

M. T. N. KARUNASENA,
Assistant Commissioner of Local Government,
Kurunegala District.

22nd July, 2020,

At the office of Assistant Commissioner of Local Government.

Resolution.

By virtue of power vested under Sub section (1) of Section 134 of Pradeshiya Sabha Act No. 15 of 1987, Pradeshiya Sabha Alawwa proposes that since action has been taken by the Pradeshiya Sabha Alawwa to expand services of maximum level the area depicted in the following map and described in the schedule within the area of authority of Pradeshiya Sabha Alawwa should be adopted as a buildup area and action has to be taken to obtain the approval of assistant commissioner of Local Government in Kurunegala District for the above adoption of resolution.

List of names of the owners of geographical coordinators and boundaries of the proposed area to be declared as a Walakumbura Town developed area in extent of Square Kilometers 0.38 and perimeter of 9.42 kilometers situated within the area of authority of Pradeshiya Sabha, Alawwa in Kurunegala District of the North Western Province.

DISCRIPTION OF LATITUDE AND LONGITUDE LOCATION - ALAWWA PS

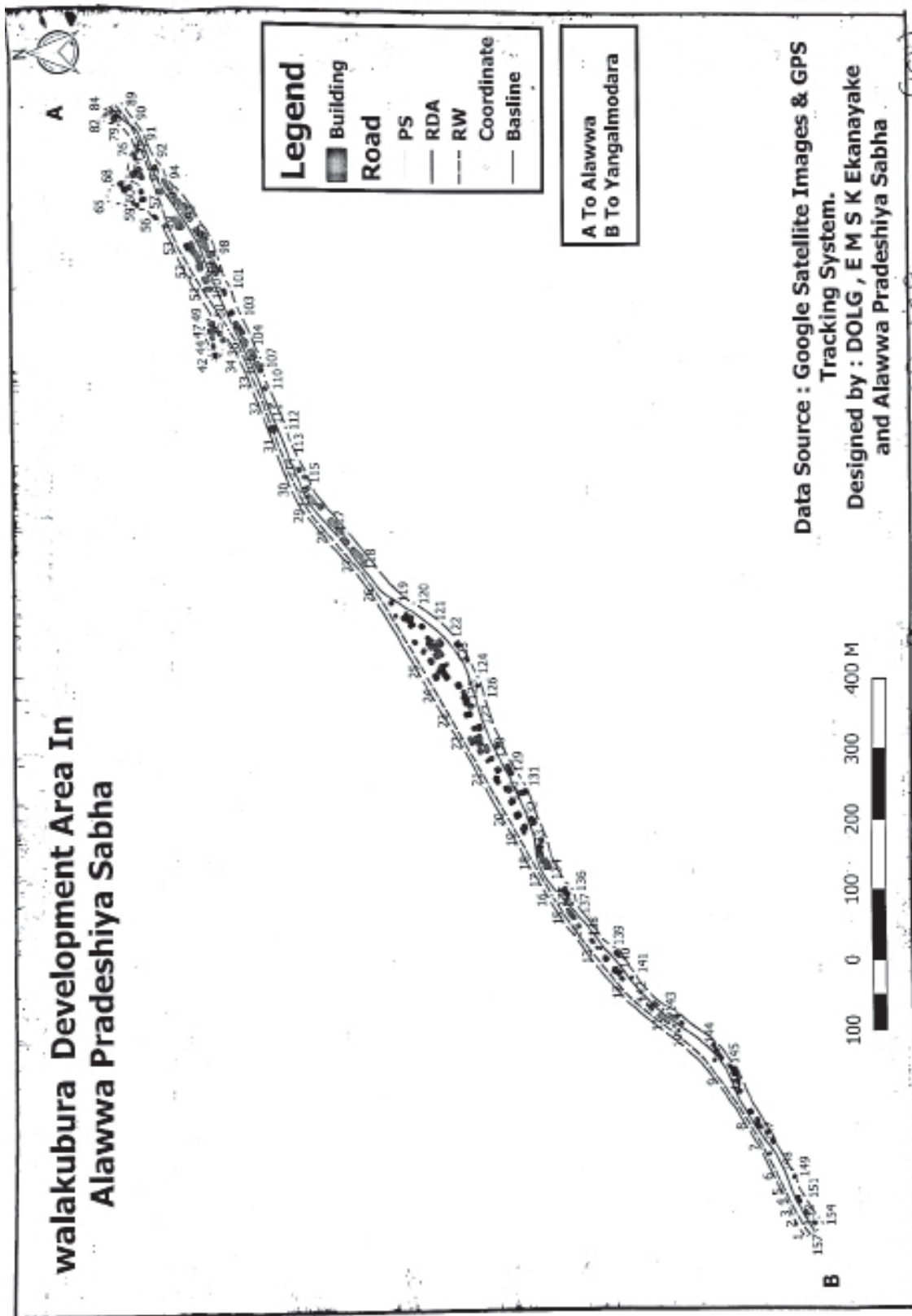
Serial No.	Latitude	Longitude	Description of Boundaries
1.	7.298143	80.244918	Railway
2.	7.298341°	80.245188°	Railway
3.	7.298504°	80.245480°	Railway
4.	7.298633°	80.245828°	Railway.
5.	7.298783°	80.246152°	Railway
6.	7.299020°	80.246582°	Railway
7.	7.299455°	80.247457°	Railway
8.	7.299837°	80.248061°	Railway
9.	7.300691°	80.249375°	Railway
10.	7.301691°	80.250487°	Railway
11.	7.302311°	80.251038°	Railway
12.	7.303482°	80.252004°	Railway
13.	7.304410°	80.253079°	Railway
14.	7.304952°	80.253870°	Railway
15.	7.305297°	80.254272°	Railway
16.	7.305754°	80.255001°	Railway

Serial No.	Latitude	Longitude	Description of Boundaries
17.	7.305974°	80.255377°	Railway
18.	7.306271°	80.255872°	Railway
19.	7.306590°	80.256653°	Railway
20.	7.306926°	80.257146°	Railway
21.	7.307557°	80.258377°	Railway
22.	7.308127°	80.259408°	Railway
23.	7.308624°	80.260147°	Railway
24.	7.308948°	80.260930°	Railway
25.	7.309521°	80.261727°	Railway
26.	7.310688°	80.263620°	Railway
27.	7.311371°	80.264358°	Railway
28.	7.312143°	80.265482°	Railway
29.	7.312909°	80.266289°	Railway
30.	7.313358°	80.266998°	Railway
31.	7.313809°	80.268172°	Railway
32.	7.314243°	80.269299°	Railway
33.	7.314411°	80.269898°	Railway
34.	7.314987°	80.270878°	Railway
35.	7.315272°	80.271698°	Railway
36.	7.315277°	80.271670°	'Southern boundary of the land belongs to Mr.D.A.S.R.Dissanayaka.
37.	7.315278°	80.271657°	Southern boundary of the land belongs to Mr.D.A.S.R.Dissanayaka.
38.	7.315278°	80.271657°	Southern boundary of the land belongs to Mr.D.A.S.R.Dissanayaka.
39.	7.315326°	80.271495°	Southern boundary of the land belongs to Mr.D.A.J.Dissanayaka.
40.	7.315440°	80.271288°	Southern boundary of the land belongs to Mr.D.A.J.Dissanayaka.
41.	7.315577°	80.271199°	Western boundary of the land belongs to Mr.D.A.J.Dissanayaka.'
42.	7.315730°	80.271239°	Western boundary of the land' belongs to Mr.D.A.J.Dissanayaka.
43.	7.315759°	80.271321°	Western boundary of the land belongs to Mr.D.A.J.Dissanayaka.
44.	7.315770°	80.271384°	Western boundary of the land belongs to Mr.D.A.C.L.Dissanayaka.
45.	7.315772°	80.271391°	Western boundary of the land belongs'to Mr.D.A.C.L.Dissanayaka.
46.	7.315937°	80.271705°	Western boundary of the by road to the Pahala Wasakumbura Temple
47.	7.315930°	80.271733°	Western boundary of the land belongs to Mrs.Sumanawathi Podihamine.
48.	7.315946°	80.272111°	Western boundary of the land belongs to Mrs.Sumanawathi Podihamine.
49.	7.315929°	80.272137°	Western boundary of the land belongs to Mr.W.P.S.Amarasiri.
50.	7.315697°	80.272327°	Northern boundary of the land belongs to Mr.W.P.S.Amarasiri.
51.	7.315976°	80.272700°	Railway
52.	7.316451°	80.273487°	Railway

Serial No.	Latitude	Longitude	Description of Boundaries
53.	7.316697°	80.274048°	Railway-
54.	7.317166°	80.275063°	Railway
55.	7.317751°	80.275419°	Western boundary of the Siripurawaththa Partitioned Land
56.	7.317372°	80.275149°	Western boundary of the Siripurawaththa Partitioned Land
57.	7.317607°	80.275487°	Western boundary of the Siripurawaththa Partitioned Land
58.	7.317957°	80.275474°	Sothern boundary of the land belongs to Mrs.Dammika Jayasooriya.
59.	7.318152°	80.275502°	Sothern boundary of the Siripurawaththa Partitioned Land
60.	7.318347°	80.275624°	Sothern boundary of the Siripurawaththa Partitioned Land
61.	7.318468°	80.275633°	Sothern boundary of the Siripurawaththa Partitioned Land ,
62.	7.318579°	80.275572°	Sothern boundary of the Siripurawaththa Partitioned Land
63.	7.318575°	80.275572°	Sothern boundary of the by road in Siripurawaththa Partitioned Land
64.	7.318670°	80.275608°	Western boundary of the Siripurawaththa Partitioned Land
65.	7.318807°	80.275768°	Western boundary of the Siripurawaththa Partitioned Land
66.	7.318748°	80.275879°	Western boundary of the Siripurawaththa Partitioned Land
67.	7.318646°	80.276104°	Northern boundary of the Siripurawaththa Partitioned Land
68.	7.318526°	80.276233°	Northern boundary of the Siripurawaththa Partitioned Land
69.	7.318401°	80.276314°	Northern boundary of the Siripurawaththa Partitioned Land
70.	7.318329°	80.276294°	Northern boundary of the Siripurawaththa Partitioned Land
71.	7.318167°	80.276258°	Northern boundary of the Siripurawaththa Partitioned Land
72.	7.318151°	80.276493°	Western boundary of the Siripurawaththa Partitioned Land
73.	7.318078°	80.276887°	Western boundary of the Siripurawaththa Partitioned Land
74.	7.318066°	80.276984°	Western boundary of the land belongs to Mr.P.V.C.K.Siriwardana (Yahangala Hotel)
75.	7.318071°	80.277158°	Western boundary of the land belongs to Mr.P.V.C.K.Siriwardana (Yahangala Hotel)
76.	7.318063°	80.277162°	Northern boundary of the land belongs to Mr.P.V.C.K.Siriwardana (Yahangala Hotel)
77.	7.317953°	80.277270°	Northern boundary of-the land belongs to Mr.P.V.C.K.Siriwardana (Yahangala Hotel)
78.	7.318025°	80.277523°	Railway
79.	7.318369°	80.277771°	Southern boundary of the land belongs to PaarileiyaWanaya.
80.	7.318529°	80.277926°	Western boundary of the land belongs to Mr.S.K.J.K.Subasingha
81.	7.318774°	80.277990°	Western boundary of the land belongs to Mr.S.K.J.K.Subasingha
82.	7.318939°	80.278131°	The Provincial Council Road from Yangalamodara to Morawalapitiya
83.	7.318939°	80.278131°	Western boundary of the land belongs to Mr.S.K.P.Sisira Subasingha.
84.	7.318915°	80.278354°	Northern boundary of the land belongs to Mr.S.K.P.Sisira Subasingha.

Serial No.	Latitude	Longitude	Description of Boundaries
85.	7.318691°	80.278461°	Colombo -Kurunegala Main Road.
86.	7.318522°	80.278523°	Railway.
87.	7.318404°	80.278578°	Boundary of Ma Oya Southern bank
88.	7.318392°	80.278581°	Boundary of Ma Oya Southern bank
89.	7.318266°	80.278426°	Boundary of Ma Oya Southern bank
90.	7.317966°	80.278070°	Boundary of Ma Oya Southern bank
91.	7.317694°	80.277722°	Boundary of Ma Oya Southern bank
92.	7.317409°	80.277125°	Boundary of Ma Oya Southern bank
93.	7.317371°	80.276884°	Southern boundary of the land belongs to Mr.L.P.W.Wimalachandra
94.	7.317250°	80.276724°	Southern boundary of the land belongs to Mrs.H.Kusumawathi.
95.	7.316546°	80.276027°	Southern boundary of the land belongs to Mr.K.M.Karunarathna.
96.	7.316119°	80.275387°	Boundary of Ma Oya Southern bank
97.	7.315750°	80.274731°	Boundary of Ma Oya Southern bank
98.	7.315547°	80.274400°	Boundary of Ma Oya Southern bank
99.	7.315443°	80.274133°	Boundary of Ma Oya Southern bank
100.	7.315328°	80.273641°	Boundary of Ma Oya Southern bank
101.	7.315174°	80.273305°	Boundary of Ma Oya Southern bank
102.	7.315042°	80.272826°	Boundary of Ma Oya Southern bank
103.	7.314804°	80.272470°	By road across Ma Oya (Suspension Bridge) in Walakumbura,
104.	7.314607°	80.271875°	Southern boundary of the land belongs to Mrs.W.A.Samdya Weerasooriya.
105.	7.314363°	80.271327°	Boundary of Ma Oya Southern bank
106.	7.314237°	80.271073°	Boundary of Ma Oya Southern bank
107.	7.314223°	80.270860°	Boundary of Ma Oya Southern bank
108.	7.314218°	80.270821°	Boundary of Ma Oya Southern bank
109.	7.314155°	80.270606°	Boundary of Ma Oya Southern bank
110.	7.314051°	80.270207°	Boundary of Ma Oya Southern bank
111.	7.313583°	80.269210°	Boundary of Ma Oya Southern bank
112.	7.313557°	80.269047°	Boundary of Ma Oya Southern bank
113.	7.313408°	80.268701°	Boundary of Ma Oya Southern bank
114.	7.313218°	80.268246°	Boundary of Ma Oya Southern bank
115.	7.312925°	80.267758°	Boundary of Ma Oya Southern bank
116.	7.312836°	80.267318°	Boundary of Ma Oya Southern bank
117.	7.311759°	80.266024°	Boundary of Ma Oya Southern bank
118.	7.310925°	80.265000°	Boundary of Ma Oya Southern bank
119.	7.309897°	80.263994°	Boundary of Ma Oya Southern bank
120.	7.309665°	80.263871°	Boundary of Ma Oya Southern bank
121.	7.309026°	80.263410°	Boundary of Ma Oya Southern bank

Serial No.	Latitude	Longitude	Description of Boundaries
122.	7.308541°	80.262925°	Boundary of Ma Oya Southern bank'
123.	7.308105°	80.262140°	Boundary of Ma Oya Southern bank
124.	7.307937°	80.261716°	Boundary of Ma Oya Southern bank
125.	7.307802°	80.261590°	Boundary of Ma Oya Southern bank
126.	7.307665°	80.261187°	Boundary of Ma Oya Southern bank ,
127.	7.307429°	80.260272°	Boundary of Ma Oya Southern bank
128.	7.307049°	80.259376°	Boundary of Ma Oya Southern bank
129.	7.306728°	80.258877°	Boundary of Ma Oya Southern bank
130.	7.306650°	80.258548°	Boundary of Ma Oya Southern bank
131.	7.306423°	80.258378°	Boundary of Ma Oya Southern bank
132.	7.306122°	80:257437°	Boundary of Ma Oya Southern bank
133.	7.305852°	80.256840°	Boundary of Ma Oya Southern bank
134.	7.305467°	80.255934°	Boundary of Ma Oya Southern bank
135.	7.305111°	80.255322°	Boundary of-Ma Oya Southern bank
136.	7.305091°	80.255312°	Boundary of Ma Oya Southern bank
137.	7.304984°	80.255000°	Boundary of Ma Oya Southern bank
138.	7.304264°	80.254024°	Boundary of Ma Oya Southern bank
139.	7.303882°	80.253629°	Boundary of Ma Oya Southern bank
140.	7.303670°	80.253542°	Boundary of Ma Oya Southern bank
141.	7.303111°	80.252853°	Boundary of Ma Oya Southern bank
142.	7.302667°	80.252257°	Boundary of Ma Oya Southern bank
143.	7.301971°	80.251793°	Boundary of Ma Oya Southern bank
144.	7.300799°	80.250764°	Boundary of Ma Oya Southern bank
145.	7.300232°	80.250034°	Boundary of Ma Oya Southern bank
146.	7.299991°	80.249667°	Boundary of Ma Oya Southern bank
147.	7.299045°	80.247788°	Boundary of Ma Oya Southern bank
148.	7.298433°	80.246835°	Boundary of Ma Oya Southern, bank
149.	7.298422°	80.246812°	Boundary of Ma Oya Southern bank
150.	7.298333°	80.246492°	Boundary of Ma Oya Southern bank
151.	7.298143°	80.246069°	Boundary of Ma Oya Southern bank
152.	7.297845°	80.245591°	Boundary of Ma Oya Southern bank
153.	7.297627°	80.245439°	Boundary of Ma Oya Southern bank
154.	7.297575°	80.245276°	Boundary of Ma Oya Southern bank
155.	7.297698°	80.245250°	Boundary of Ma Oya Southern bank
156.	7.297905°	80.245120°	Colombo - Kurunegala Main Road
157.	7.298001°	80.245057°	Railway



**NEW SCALES OF CHARGES FOR NOTICES AND ADVERTISEMENTS IN THE
"GAZETTE OF THE DEMOCRATIC SOCIALIST REPUBLIC OF SRI LANKA"
EFFECTIVE AS FROM JANUARY 01st, 2013**

**All the Gazettes could be downloaded from the www.documents.gov.lk
(Issued every Friday)**

- All Notices and Advertisements are published at the risk of the Advertisers.
- All Notices and Advertisements by Private Advertisers may be handed in or sent directly by post together with full payments to **the Government Printer, Department of Government Printing, Colombo 8.**
- The office hours are from 8.30 a.m. to 4.15 p.m.
- Cash transactions will be from 9.00 a.m. to 3.00 p.m.
- All Notices and Advertisements must be pre-paid.** Notices and Advertisements sent directly by post should be accompanied by Money Order, Postal Order or Cheque made payable to the Government Printer. Postage stamps will not be accepted in payment of Advertisements. Post Office - Borella will be the paying office for Money Orders.
- To avoid errors and delay "copy" should be **on one side of the paper only and typewritten.**
- All signatures should be repeated in block letters below the written signature.**
- Notices re-change of name from Non-Government Servants and Trade Advertisements are not accepted for publication.
- Advertisements purporting to be issued under Orders of Courts will not be inserted unless signed or attested by a Proctor of the Supreme Court.
- The authorised scale of charges for Notices and Advertisements is as follows from January 01st, 2013 :-**

Rs.	cts.
One inch or less	137 0
Every addition inch or fraction thereof	137 0
One column or 1/2 page of <i>Gazette</i>	1,300 0
Two columns or one page of <i>Gazette</i>	2,600 0

(All fractions of an inch will be charged for at the full inch rate.)

- The "**Gazette of the Democratic Socialist Republic of Sri Lanka**" is published every Friday. Day of publication is subject to alteration in any week where Public Holidays intervene.
- All Notices and Advertisements should reach the **Government Printer, Department of Government Printing, Colombo 8**, as shown in Schedule of Separate Notice published at the end of each part of the *Gazette* of the first week of every month.
- All communications regarding non-receipt, change of address and of the *Gazette* of the Democratic Socialist Republic of Sri Lanka should be addressed to the Government Printer, Department of Government Printing, Colombo 08.
- REVISED SUBSCRIPTION RATES EFFECTIVE FROM JANUARY 1ST 2013 :**

***Annual Subscription Rates and Postage**

	Price Rs. cts.	Postage Rs. cts.
Part I :		
Section I	4,160 0	9,340 0
Section II (Advertising, Vacancies, Tenders, Examinations, etc.)	580 0	950 0
Section III (Patent & Trade Mark Notices etc.)	405 0	750 0
Part I (Whole of 3 Sections together)	890 0	2,500 0
Part II (Judicial)	860 0	450 0
Part III (Lands)	260 0	275 0
Part IV (Notices of Provincial Councils and Local Government)	2,080 0	4,360 0
Part V (Stage carriage permits and Book List)	1,300 0	3,640 0
Part VI (List of Jurors and Assessors)	780 0	1,250 0
Extraordinary Gazette	5,145 0	5,520 0

Subscription to the "Gazette of the Democratic Socialist Republic of Sri Lanka" are booked per periods of not less than 12 months so as to terminate at the end of a calendar year only.

*** Rates for Single Copies (if available in stock)**

	Price Rs. cts.	Postage Rs. cts.
Part I :		
Section I	40 0	60 0
Section II	25 0	60 0
Section III	15 0	60 0
Part I(Whole of 3 Sections together)	80 0	120 0
Part II	12 0	60 0
Part III	12 0	60 0
Part IV (Notices of Provincial Councils and Local Government)	23 0	60 0
Part V	123 0	60 0
Part VI	87 0	60 0

***All single copies could be obtained from Government Publications Bureau, No. 163, Kirulapone Mawatha, Polhengoda, Colombo 05.**

IMPORTANT NOTICE REGARDING PUBLICATION OF GAZETTE

THE Weekly issue of the *Gazette of the Democratic Socialist Republic of Sri Lanka* is normally published on Fridays. If a Friday happens to be a Public Holiday the *Gazette* is published on the working day immediately preceding the Friday. Thus the last date specified for the receipt of notices for publication in the *Gazette* also varies depending on the incidence of public holidays in the week concerned.

The Schedule below shows the date of publication and the latest time by which notices should be received for publication in the respective weekly *Gazette*. All notices received out of times specified below will not be published. Such notices will be returned to the sender by post for necessary amendment and return if publication is desired in a subsequent issue of the *Gazette*. It will be in the interest of all concerned if those desirous of ensuring the timely publication of notices in the *Gazette* make it a point to see that sufficient time is allowed for postal transmission of notices to the Government Press.

The Government Printer accept payments of subscription for the Government *Gazette*.

Note.—Payments for inserting Notices in the *Gazette of the Democratic Socialist Republic of Sri Lanka* will be received by the Government Printer.

THE SCHEDULE

<i>Month</i>	<i>Date of Publication</i>			<i>Last Date and Time of Acceptance of Notices for Publication in the Gazette</i>		
2020						
AUGUST	07.08.2020	Friday	—	24.07.2020	Friday	12 noon
	14.08.2020	Friday	—	31.07.2020	Friday	12 noon
	21.08.2020	Friday	—	07.08.2020	Friday	12 noon
	28.08.2020	Friday	—	14.08.2020	Friday	12 noon
SEPTEMBER	04.09.2020	Friday	—	21.08.2020	Friday	12 noon
	11.09.2020	Friday	—	28.08.2020	Friday	12 noon
	18.09.2020	Friday	—	04.09.2020	Friday	12 noon
	25.09.2020	Friday	—	11.09.2020	Friday	12 noon
OCTOBER	02.10.2020	Friday	—	18.09.2020	Friday	12 noon
	09.10.2020	Friday	—	25.09.2020	Friday	12 noon
	16.10.2020	Friday	—	02.10.2020	Friday	12 noon
	23.10.2020	Friday	—	09.10.2020	Friday	12 noon
	29.10.2020	Thursday	—	16.10.2020	Friday	12 noon

GANGANI LIYANAGE,
Government Printer.

Department of Government Printing,
Colombo 08,
01st January, 2020.