



**Druim Nan Linntean Desk-based Assessment:**  
**An archaeological assessment of Staffin Ecomuseum's heritage assets**  
**January 2021**



**Author: Hannah Genders Boyd**

**For: Druim Nan Linntean, Staffin Community Trust**



*All cover photos: Thomas Desalle*

## Contents

|                                                                                                                   |    |
|-------------------------------------------------------------------------------------------------------------------|----|
| Executive summary .....                                                                                           | 3  |
| 1. Introduction .....                                                                                             | 4  |
| 1.1 Druim Nan Linntean: The Ecomuseum, Staffin, Skye.....                                                         | 4  |
| 1.2 Context, aims and purpose of report.....                                                                      | 5  |
| 1.3 Summary of key aims:.....                                                                                     | 5  |
| 1.4 Summary of key outcomes: .....                                                                                | 5  |
| 2. Methodology.....                                                                                               | 6  |
| 2.1 Accessibility methodology .....                                                                               | 7  |
| 2.2 Limitations.....                                                                                              | 7  |
| 3. Archaeological and Historical Background .....                                                                 | 8  |
| 3.1 Literary and historical background to Staffin, Skye .....                                                     | 8  |
| 3.2 Staffin Community Trust reports .....                                                                         | 8  |
| 3.3 Background of archaeological investigation in Staffin.....                                                    | 8  |
| 3.3a 1985.....                                                                                                    | 9  |
| 3.3b 1993-4 .....                                                                                                 | 9  |
| 3.3c 1997.....                                                                                                    | 11 |
| 3.3d 2001-2012 .....                                                                                              | 11 |
| 3.3e 2014 .....                                                                                                   | 12 |
| 3.3f 2015 .....                                                                                                   | 12 |
| 3.3g 2019.....                                                                                                    | 13 |
| 3.4 Conclusion.....                                                                                               | 13 |
| 4. Results .....                                                                                                  | 14 |
| 4.1 Modern sites .....                                                                                            | 14 |
| Key site 1: Garros (Gearros).....                                                                                 | 17 |
| 4.2 Post medieval sites: Townships, Clearance heritage .....                                                      | 20 |
| Key site 2: Valtos settlement: cave site, enclosures, landing place and potential post-clearance settlement)..... | 24 |
| Key site 3: Achaguie .....                                                                                        | 28 |
| 4.3 Medieval .....                                                                                                | 32 |
| Key site 4: Garafad .....                                                                                         | 33 |
| 4.4 Iron Age .....                                                                                                | 36 |
| Key site 5: Dùn Raisaburgh .....                                                                                  | 40 |
| 4.5 Bronze Age .....                                                                                              | 41 |
| 4.6 Neolithic and Mesolithic sites.....                                                                           | 42 |
| 4.7 Results summary.....                                                                                          | 47 |

|                                                                        |    |
|------------------------------------------------------------------------|----|
| DBA sites summary by period .....                                      | 47 |
| Key Sites summary .....                                                | 47 |
| 5. Conclusions and recommendations .....                               | 49 |
| 5.1 Recommendations .....                                              | 50 |
| Bibliography .....                                                     | 52 |
| Appendix 1 .....                                                       | 56 |
| 1.1 .....                                                              | 56 |
| 1.2 .....                                                              | 57 |
| 1.3 .....                                                              | 57 |
| Appendix 2: Gazetteer of sites .....                                   | 58 |
| 2.1 Modern sites .....                                                 | 58 |
| 2.2 Post medieval sites .....                                          | 62 |
| 2.3 Medieval sites .....                                               | 74 |
| 2.4 Iron Age sites.....                                                | 75 |
| 2.5 Bronze Age sites.....                                              | 76 |
| 2.6 Neolithic sites.....                                               | 77 |
| 2.7 Mesolithic sites .....                                             | 78 |
| 2.8 Prehistoric and unknown sites.....                                 | 79 |
| Appendix 2.9: Gazetteer of all sites: all sites, all information ..... | 80 |

## Executive summary

This desk-based assessment summarises the archaeological and heritage assets contained within Druim Nan Linntean, the ecomuseum in Staffin, Skye. The work was undertaken as part of a professional placement from the University of Highlands and Islands (UHI) to Staffin Community Trust (SCT). The key aims of the project were to identify all the known archaeological and heritage assets within the ecomuseum through a review of available archival information and online databases. From this, recommendations have been made regarding management and engagement strategies that the ecomuseum could undertake to further investigate and utilise these assets. The results of this assessment indicate that there are 405 known archaeological features across Staffin, many of which are components of larger structures and can therefore be grouped into 215 sites. 5 Key Sites are assessed in more detail, to explore their extensive engagement potential. Recommendations are outlined for 10 future research and engagement opportunities. These include the survey and recording of township sites such as Achaguie and archival research into the historical uses of prehistoric sites like Dùn Raisaburgh. The potential benefits of archaeological investigation such as trial trenches and excavation at sites such as Valtos (Bhaltos) are discussed. Staffin has a wealth of archaeological and heritage assets with high potential for engaging community members and visitors with the area's past.

## 1. Introduction

### 1.1 Druim Nan Linntean: The Ecomuseum, Staffin, Skye

Druim Nan Linntean is the Gaelic name for Skye's Ecomuseum. It translates to *Ridge of Ages*, which refers to the dramatic landscape in which it lies; formed by a steep ridge of hills that stretches the length of the Trotternish peninsula (NG 4607 6827). The ecomuseum's boundaries align with the community council boundaries of Staffin, Skye, which is bounded to the east and north by The Minch and to the West by the Trotternish ridge including spectacular geological features like the Quiraing and the Storr (Fig.1, see Appendix 1).

Staffin's ecomuseum was the first of its kind in Scotland – a museum without walls where every aspect of the environs is part of a visitor's learning experience. It was founded with help from the Heritage Lottery Fund (HLF) and European Union funding. People are invited to interact with different aspects of Staffin's past through interpretation boards as they move through the area. Aspects of the landscape are therefore contextualised within their setting: geological features hold evidence of the area's Jurassic past through dinosaur footprints; prehistoric settlements sites are set within the same landscape as more recent homes and villages emptied by the Clearances. The large geographical area and extensive settlement history means that there are a considerable number of archaeological and heritage sites within the ecomuseum, which fall into a variety of chronological period and typological categories (<https://skyeecomuseum.com>).

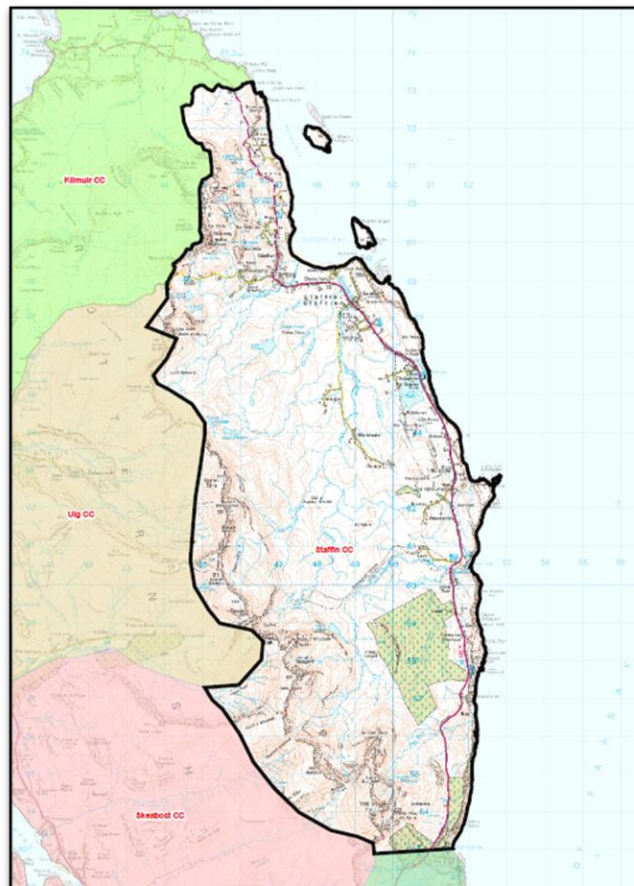


Fig.1 Extent of Staffin Ecomuseum (Highland Council 2011)

## 1.2 Context, aims and purpose of report

This desk-based assessment (DBA) has identified all known archaeological and heritage sites, placing them in the research and archaeological context of the area. Selected sites will be discussed in depth and recommendations will be outlined for 10 future research and engagement opportunities. Until this study, no overarching survey or assessment of heritage assets has been previously undertaken for the entirety of the ecomuseum area. This report will therefore act as a reference guide for Staffin's heritage assets, and as a baseline for future research, engagement and management in the area. It has been written in accordance with the Written Scheme of Investigation outlined at the start of the project (Genders Boyd 2020).

Druim Nan Linntean (the Staffin ecomuseum) is home to a variety of archaeological site types, spanning the entire period of human occupation of the area from the Mesolithic to the present day. There are more than 400 individual features and sites across Druim Nan Linntean recorded on Canmore, the Highland Historic Environment Record and from recent walkover surveys (Fig. 2). Other sites remain unrecorded, known to residents but yet to be entered into the HHER. See Appendix 2.9 for a full list of the sites and see the DBA QGIS (Appendix 3) map for a visual representation of their geographic locations across Staffin.

This desk-based assessment was undertaken in order to gain a comprehensive understanding of the Staffin ecomuseum *Druim Nan Linntean*: the heritage assets which are present and how sites within the landscape relate to one another, both chronologically and spatially. This cataloguing will allow improved planning and management of these archaeological sites and heritage assets. The DBA was also undertaken to identify potential sites which could be used to engage the local community through outreach projects, attract tourists away from the main "honey-pot" sites around Skye, and keep people returning to Staffin for repeat visits.

The information in this report will facilitate future research and analysis, for example understanding the landscape and spatial or temporal relationships between different monuments and site types. It will suggest potential lines of research by highlighting gaps in knowledge, site types and historic periods, and ways that the interactions between the heritage assets of Staffin could be investigated. For example, a study of all the Iron Age sites across the area would be beneficial, or an in-depth study of smaller areas which contain palimpsests of sites from multiple periods, such as Garafad. These recommendations for further research will be discussed in more detail in the final chapter (5.1).

### 1.3 Summary of key aims:

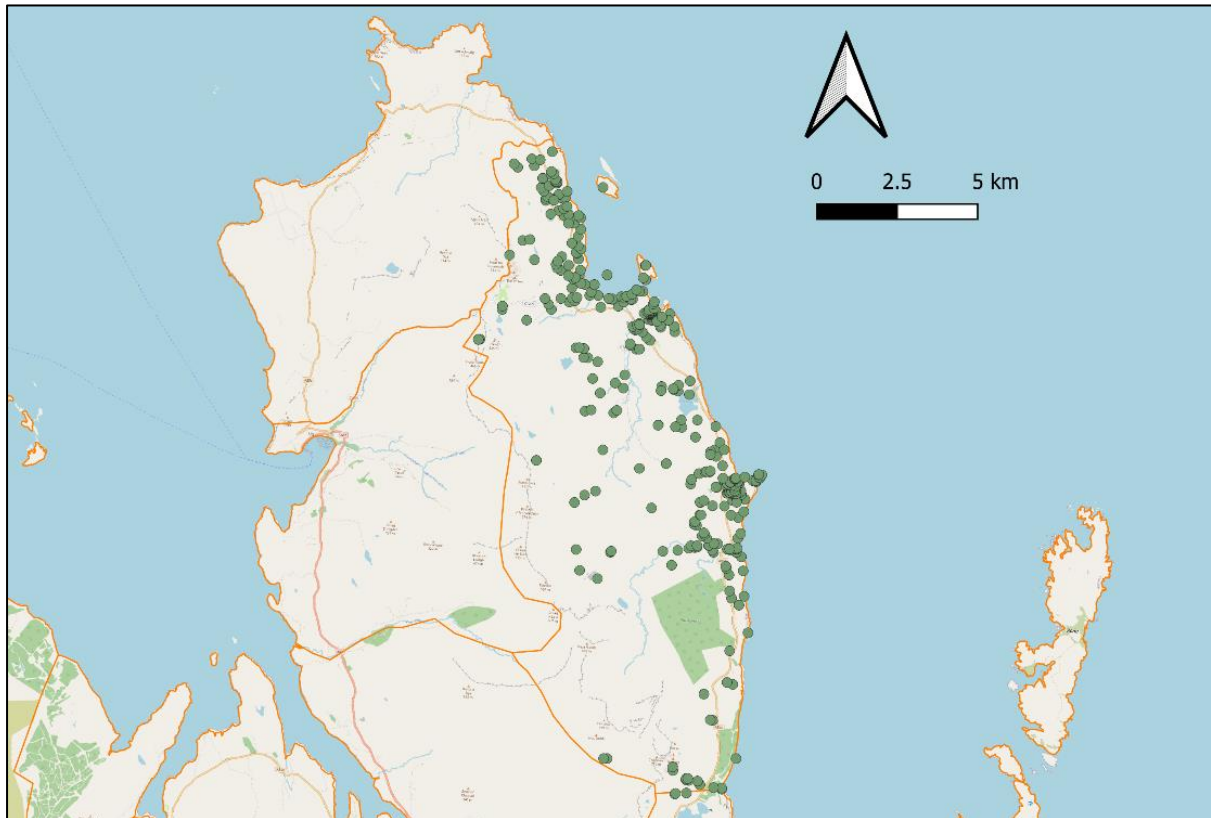
- Collate information regarding all the heritage assets (archaeological and heritage sites) in the ecomuseum area. This will be achieved by reviewing existing databases for information on the historic environment, including archaeological remains, cultural heritage sites, and landscapes in order to identify known sites in the area and the potential for unidentified sites and landscapes.
- Collate the records of all archaeological investigations undertaken within the ecomuseum area.
- Assess sites for accessibility (basic assessment based on distance to roads and paths).
- Assess historical maps.

### 1.4 Summary of key outcomes:

- Site catalogue (gazetteer of all heritage assets within the ecomuseum).
- Location maps.
- An ecomuseum QGIS map with .shp files for the database of sites.



- Period summaries.
- In-depth discussions of 5 Key Sites (including descriptions and engagement potential).
- Identify sites with potential future uses within the ecomuseum. This may include places which could be the focus of outreach events or programmes. See section 5.1 below for a more detailed discussion of these criteria.
- Recommend further work, management strategies and engagement potential across the ecomuseum (such as site visits or walkover survey).



*Fig. 2 Map showing the distribution of heritage assets in Druim Nan Linntean (OpenStreetMap data (2018) Open Database License: ODbL 1.0)*

## 2. Methodology

Due to the high number of archaeological sites within the area of Druim Nan Linntean, this report has divided sites by period in order to discuss them effectively, following a general background to archaeological investigation in Staffin. However, much of the archaeology here cannot, in reality, be neatly classified by period – either due to a longevity of occupation and reuse of the same features (such as hut circle sites) or because of a longevity of occupation in an area, where multiple different site types were built through time. For this reason, 5 “Key Sites” will be discussed in closer detail. These Key Sites are those which can tell interesting and nuanced stories about the occupation of Staffin through time and therefore hold engagement potential for visitors to the area. The Ecomuseum has expressed the importance of demonstrating the time depth of occupation which visitors can experience through its sites and landscape. Therefore, the engagement potential for each key site is assessed for both local residents and tourists.

The research for this DBA was undertaken using information from Canmore online (<https://canmore.org.uk/>) and the Highland Historic Environment Record (<https://her.highland.gov.uk/>). Historic map data was taken from the Historic Environment Scotland (HES) and HER Pastmap database (<https://www.pastmap.org.uk/>) as well as the National Library of Scotland (NLS) online archive. Due to travel restrictions during the COVID-19 pandemic, this study was undertaken remotely using available online resources only. The format follows ClfA guidelines with a more discussive, thematic and accessible layout in order to appeal to a wider audience (Marvell 2017).

All sites in this report will be referred to by the individual DBA number assigned to them in this assessment. These numbers run from 1 – 215 and were assigned based on longitude. Original site numbers from the HHER database (MHG no.), the Canmore database, or from the Ross & Cromarty Archaeological Services 2014 survey have been included in the appendix tables for reference. There are 405 individual features across Staffin – those with close spatial relationships have been grouped to create this set of 215 DBA numbers.

## 2.1 Accessibility methodology

A site accessibility score was devised for this study. Accessibility was rated from 3-1, with 3 being “inaccessible” and 1 being “very accessible”. This was judged by sites’ approximate proximity to a road:

- sites within 100m of a road scored 1 (very accessible)
- sites within 300m of a road scored 2 (somewhat accessible)
- sites more than 300m from a road scored 3 (inaccessible)

This provides a basic assessment of site accessibility. Many sites are also accessible by footpath – this information is included in the DBA spreadsheet (see Appendix 2.9) but was not factored into the assessment of accessibility as they may still be inaccessible for people with physical disabilities or for visitors who are pressed for time. Thus the definition of “very accessible” (scoring 1) is any site which could be walked to in under 5 minutes from a parked vehicle.

## 2.2 Limitations

This desk-based assessment covers a significant area of the Isle of Skye. The Staffin ecomuseum covers an area of approximately 105’030 km<sup>2</sup> and contains over 400 individual historical and archaeological features. As stated above, these features have been grouped so that multiple small sites within an area (e.g. each building within a clearance village) have been given the same DBA number, resulting in 215 DBA-numbered sites. For this reason, this Desk-based Assessment has, by necessity, adopted a fairly broad approach, aiming to bring only key landscape details to the fore. Sites have been categorised and discussed by period: the categories cover the Modern period (19<sup>th</sup> and 20<sup>th</sup> century) with associated industrial and crofting history, Post-medieval heritage (largely cleared township sites), Medieval, Iron Age, Bronze Age, and Mesolithic and Neolithic sites. 5 Key Sites are discussed in more detail, using map regressions to trace landscape changes from the late 19<sup>th</sup> century to present day. This means the study is limited to generalised conclusions or limited geographical areas, but provides the first baseline heritage study for the ecomuseum area.

### 3. Archaeological and Historical Background

#### 3.1 Literary and historical background to Staffin, Skye

The Isle of Skye has been the subject of many histories and writings on its rich heritage and folklore, and it is beyond the remit of this report to detail them all here. One of the first and still most important works about Skye is *The History and Traditions of the Isle of Skye* by Alexander Cameron, first published in 1871, which attempted to create a narrative of the island's past from the Neolithic to the time of writing (Cameron 1871). A closer look at life on Skye came from the Reverend Donald Mackinnon who published *Annals of a Skye parish (Portree)* in 1927 (Mackinnon 1927). Soon after this Alexander Nicolson created a broader social study of Skye with his book *History of Skye: a record of the families, the social conditions, and the literature of the island*, which was published in 1930 (Nicolson 1930). Over the twentieth century, histories of Skye increasingly set the island within its wider context of the Western Isles, or even Scotland as a whole. This can be seen from academic archaeological textbooks such as Ian Armit's seminal work *The Archaeology of Skye and the Western Isles* to more modern works for general audiences like James Hunter's *The Making of the Crofting Community*, both of which touch upon sites and stories from the Trotternish Peninsula as part of wider narratives (Armit 1996; Hunter 2018). A notable recent publication which touches upon Staffin is Martin Wildgoose and Karen Hardy's 2019 book *Travelling Through Time: Archaeological walks in Skye, Raasay and Lochalsh*, which encourages readers to explore Skye's heritage through walking routes (Wildgoose and Hardy 2019).

#### 3.2 Staffin Community Trust reports

Staffin Community Trust (Urras an Taobh Sear) has commissioned several key reports since 2015 regarding the heritage assets of the Ecomuseum area and their economic and engagement potential. These were taken as part of the Ceumannan II project, which aimed to create a series of new pathways to facilitate visitors moving through the landscape and experiencing Staffin's offering. The Ceumannan II Interpretation Plan and Activity plan lays out a plan for visitor engagement (McDonald Orr 2016). Following this the Economic Impact Analysis was undertaken by Duncan Bryden Associates in 2016 to define the economic costs and potential for the project (Westbrook 2016). All reports can be found on the Staffin Community Trust website: [www.staffin-trust.co.uk](http://www.staffin-trust.co.uk).

#### 3.3 Background of archaeological investigation in Staffin

The Isle of Skye has seen many archaeological investigations and excavations from antiquarian investigation to modern archaeology. Although few of these projects have focussed on the Trotternish Peninsula, many of them have nonetheless improved our understanding of Staffin's heritage, placing it in a wider context. For example, Birks' deep-time palaeoenvironmental work in the 1970s investigated the vegetational history of Skye during the Holocene, and compared this to modern day ecological communities (Birks 1972). More recently, the *Scotland's First Settlers* project investigated Mesolithic activity across the east coast of Skye and west coast of Scotland, around the area of sea known as the Inner Sound. This project and its implications for Staffin will be discussed in more detail below. Another key project investigating Skye's Bronze and Iron Age history was the *Uamh an Ard Achadh* (High Pasture Cave) and Environs Project 2006-2010 (Wildgoose 2016). This involved surveys and excavation around Strath Suardal, near Broadford, which identified multiple hut circle sites, 29 of which were subject to test pitting. These appeared to have ritual links to the High Pasture cave site, and radiocarbon dating from the hut circle hearths showed that some had been in use since the early Bronze Age, with many used intermittently up to the modern period (Wildgoose 2016: 33). The



relationship between this study and Staffin's archaeology will be discussed further in the section on the Bronze Age, below.

There has, however, been limited investigation into the rich archaeology within the limits of the ecomuseum. The HER records 13 archaeological investigations which have been undertaken within Staffin since 1985. There is a variety of investigation types including watching briefs, desk-based assessment, walkover survey and excavation. Some were undertaken by research institutions but most in a commercial setting to fulfil the requirements of the planning and development process. Most of these investigations therefore focus on a particular site or area, and there has been no overarching investigation into the archaeology and heritage of Staffin at a landscape scale.

### 3.3a 1985

Taken together, the investigations recorded in the HHER can help to build up a picture of the archaeological assets within Druim Nan Linntean. The earliest of these was an open area excavation of Dùn Flodigarry, undertaken by researchers from the University of Leicester in 1985 ([EHG4839](#)). The excavation report by Martlew, Stallibrass, Hayes, Parker and Boyd can be found in the Glasgow Archaeological Journal (Martlew et al 1985). The authors questioned whether the site can be described as a "true broch," as evidence of an upper gallery is lacking, and concluded that the construction was left unfinished in antiquity. Their findings are summarised in the Highland Historic Environment Record:

*Dun Flodigarry, on the north-east coast of Skye, is a badly ruined Iron Age stone structure on a low rock knoll and having a plan like an open-sided ring. Two-thirds of the double wall remains, two or three courses high, and a C-14 date suggested that it was built in the 1st century A.D. The interior was full of unstratified earth, with no trace of a floor level; this, and the presence of a deposit of rubble diagnosed as building material, suggests that the site is an unfinished ground-galleried broch rather than a D-shaped semi-broch. The finds were relatively few, and the pottery is mainly incised ware, analogous to the 'native' wares found at Dun Mor Vaul, Tiree (Martlew 1985:30).*

This excavation was important for understanding the Iron Age of Staffin, which will be discussed in more detail below (section 4.4).

### 3.3b 1993-4

The next archaeological excavation in Staffin was in 1993-4 when the An Corran Mesolithic Shell Midden was excavated by the Dualchas Museums' Service ([EHG4893](#)). See Fig. 3 below for its location.



Fig 3. Location of the An Corran Mesolithic Shell Midden, Pastmap (Contains OS copyright data (2020) OS licence no. 100057073)

This site is a rockshelter containing a series of shell midden and other deposits with evidence for human occupation from Mesolithic and later periods. A rescue excavation of the site in the winter of 1993-94 was undertaken, immediately prior to anticipated destruction by rock-blasting for roadworks. This included the excavation of a trench dug down to the bedrock. The HHER records the findings thus:

*A total of 41 separate contexts were identified. Of these, 31 were recent of later prehistoric, the upper levels containing a series of hearts of recent date and an Iron Age copper-alloy pin. The lowest 10 layers were identified initially as Mesolithic on the basis of bone tool and lithic typology, but a series of 18 radiocarbon dates indicates they contain the residues of subsequent prehistoric activity as well. These layers consisted of several distinct areas of midden, below which there were two, possibly three, horizons which probably, based on the presence of broad blade microliths, represent Early Mesolithic activity. The midden layers also contained some human bones radiocarbon-dated to the Neolithic period. The rockshelter was located below an outcrop of baked mudstone and near a source of chalcedonic silica. Both these lithic raw materials were widely used during the Mesolithic as far away as the island of Rum (<https://her.highland.gov.uk/Event/EHG4893>).*

The full publication can be found at [www.sair.org.uk](http://www.sair.org.uk) (Saville, Hardy, Miket and Ballin: 2012). This investigation into such an interesting multi-phase site has important implications for understanding the deeper prehistory of Staffin. The findings can be understood in the context of the *Scotland's First Settlers* Project, which led on from this excavation to explore early Holocene occupation of the east coast of Skye and parallel area of the west coast of mainland Scotland. For this project, fieldwork took place over five years between 1999 and 2004: the entire coastline of the Inner Sound, together with its islands, was walked. 129 new archaeological sites were recorded; 36 sites were shovel pitted; 44 test-pitted; and one major excavation took place (Hardy and Wickham-Jones (eds.) 2009: 37-47). Only part of this project fell within the boundaries of Staffin and the excavation occurred on Mainland Scotland.

### 3.3c 1997

A project taking in more of the area, with more of a landscape approach, was undertaken in 1997 when the Dualchas Museums' Service commissioned a desk-based assessment and walkover survey to assess all of the freshwater lochs in Skye, looking for evidence of "island dùns and settlements". The first phase of this project "A Survey of the Lochs of the Duirinish Area", was completed in January 1997 ([EHG4712](#)). The purpose of this preliminary assessment was to identify artificial structures in the freshwater lochs of Skye, to be included in the archaeological record of the island. The second phase covered the Trotternish peninsula, where the ecomuseum lies, and was undertaken by Steven Birch. It found no new features but gave a better understanding of Dùn Grianan (discussed in more detail in the chapter on the Iron Age, below). The report suggested further research under Loch Mealt to assess Dùn Grianan's foundations. It can be found here: [https://librarylink.highland.gov.uk/LLFiles/988/full\\_988.PDF](https://librarylink.highland.gov.uk/LLFiles/988/full_988.PDF).

### 3.3d 2001-2012

Further investigation happened in the early 21<sup>st</sup> century with watching briefs and walkover surveys undertaken by Area Archaeologist Martin Wildgoose. The first of these, in 2001, was a watching brief before housing development at Culnacnoc ([EHG598](#)). Nothing of significance was found, most of the artefacts uncovered were fragments of 20<sup>th</sup> century Scottish Spongeware. The full report by Wildgoose can be found here: [https://librarylink.highland.gov.uk/LLFiles/697/full\\_697.pdf](https://librarylink.highland.gov.uk/LLFiles/697/full_697.pdf).

The following year, in 2002, Wildgoose undertook a walkover survey in the area southwest of Valtos (Bhaltos), before the proposed planting of new native woodland ([EHG4070](#)). Archaeological sites were recorded using a hand-held GPS. The result of this was that 10 new sites were located, along with stretches of turf dyke boundaries, all of which are now in the Highland Historic Environment Record. The full report can be read here: [https://librarylink.highland.gov.uk/LLFiles/252066/full\\_252066.pdf](https://librarylink.highland.gov.uk/LLFiles/252066/full_252066.pdf).

In 2003, Wildgoose undertook a Desk-based Assessment and walkover survey at Flodigarry for the Archaeological and Ancient Landscape Survey (AALS) before proposed coastal woodland was planted ([EHG960](#)). The result was that some new post-medieval sites were noted in the area, namely shieling pens and evidence of lazybed cultivation. The full report can be read here: [https://librarylink.highland.gov.uk/LLFiles/9541/full\\_9541.PDF](https://librarylink.highland.gov.uk/LLFiles/9541/full_9541.PDF).

All of these small-scale investigations demonstrated the post-medieval and modern archaeology of Staffin, without greatly changing our understanding of the area. The scale of post-medieval archaeology across the ecomuseum area will be explored in more detail below, with the suggestion that more detailed and structured study of this time period would be very beneficial to Staffin and the ecomuseum.

In 2005 a walkover survey ([EHG1300](#)) was undertaken in the Grealin area of Staffin by Alba Archaeology Ltd when Scottish Water was creating a new access track for water treatment work there (see DBA 60). Two other areas were surveyed as part of this study, but these lie outwith Staffin's boundaries. The walkover study at Grealin did not find evidence of the buildings detailed in the HHER: a beehive shieling (MHG56610) at Culnacnoc noted in written records from the early 20<sup>th</sup> century and a ruinous croft building (MHG56611) (Martin 1934). It did however find evidence of four unrecorded post-medieval buildings and one possible dùn. It was deemed that these would be unaffected by the new Scottish Water paths. The full report by Stewart Buchanan can be found here: [https://librarylink.highland.gov.uk/LLFiles/9912/full\\_9912.pdf](https://librarylink.highland.gov.uk/LLFiles/9912/full_9912.pdf). These sites (MHG56610 and MHG56611) were subject to a photographic survey again 2013 by Kirkwood Building Design as part of a condition on a planning application to build a house in the immediate area ([EHG3972](#)).

The next archaeological investigation, in 2009, also produced limited results ([EHG2990](#)). The Archaeological and Ancient Landscape Survey (AALS) undertook a watching brief for the construction of two houses at Flodigarry. Martin Wildgoose's report of the watching brief notes that the lack of archaeological finds is surprising, given the site's proximity to the dùn Druim Nan Slochd (DBA 206) and Dun Flodigarry (DBA 205), his full report can be found here: [https://librarylink.highland.gov.uk/LLFiles/94783/full\\_94783.pdf](https://librarylink.highland.gov.uk/LLFiles/94783/full_94783.pdf).

Photographic recording has played an increasingly important role in surveying Staffin's heritage. In 2009 a photographic survey of ruinous buildings near 7 Culnacnoc was undertaken to comply with a condition on planning consent for a new house ([EHG2955](#)). These appear to be post-medieval in date.

In 2012 a field observation and photographic survey was undertaken at Rubha nam Brathairean headland in Staffin ([EHG3885](#)). This was a visual assessment carried out by Øystein James Jansen of Bergen University, inspecting a possible quern stone quarry at Rubha nam Brathairean. This survey confirmed that, in Jansen's opinion, this area had been used as a quern stone quarry site. The full report of this survey and further information regarding the archaeology of quern stone quarries in Staffin can be found in Jansen's report [https://librarylink.highland.gov.uk/LLFiles/260038/full\\_260038.pdf](https://librarylink.highland.gov.uk/LLFiles/260038/full_260038.pdf).

### 3.3e 2014

The next major piece of archaeological investigation in Staffin took place in 2014, when Staffin Community Trust commissioned Ross & Cromarty Archaeological Services (RoCAS) to undertake an archaeological desk-based assessment, walkover survey and feasibility study as part of a project to construct a new network of paths along the east coast of the Trotternish peninsula ([EHG4492](#)). Eight routes, designed to complement and augment the existing pathways, were surveyed over the course of three days, with 165 sites recorded. The work was undertaken to: "assess the nature and extent of any archaeological sites along the proposed routes in order to provide information on their potential as points of interest to those using the paths; to inform recommendations for further research and interpretation of the sites and to inform recommendations for the protection and management of the sites" (Fraser and Peteranna 2014: 6). These walkover surveys identified many new sites and features, all of which have been included in this DBA's gazetteer of sites, denoted by the site code "RR". Many of these features are post-medieval domestic buildings; additions or alterations of larger buildings, dykes and enclosures. All of them help to build up a more detailed picture of these settlements to give a better understanding of post-medieval farming practices and systems of land-use in Staffin. The final report by RoCAS also contains recommendations of how these sites can be used by SCT in interpreting local heritage (Fraser and Peteranna 2014).

### 3.3f 2015

Post-medieval archaeology has a strong presence in Staffin and is an important part of the region's built heritage. In 2015, a Desk-based Assessment and walkover survey by West Coast Archaeological Services, ahead of the construction of a small hydroelectric scheme, identified 14 new post-medieval sites near Rigg ([EHG4675](#)). The full publication by Williamson, Peteranna and Birch can be found here: [https://librarylink.highland.gov.uk/LLFiles/292205/full\\_292205.pdf](https://librarylink.highland.gov.uk/LLFiles/292205/full_292205.pdf).

The most recent excavation work in Staffin took place in 2015 when the Staffin Community Trust collaborated with the UHI Archaeology Institute to create the community-led excavation *Fo fòid na time* at Staffin Bay. The project included a 5-day excavation of a Mesolithic site near Staffin Bay, involving community members and school children as part of the ecomuseum's education and outreach programme. The site was of particular interest due to its proximity to the abovementioned An Corran rock shelter site which was excavated in the 1990s. The excavation not only attracted local

school groups and community members to engage with this period of Staffin's prehistory, but also demonstrated the presence of two phases of activity, including a Mesolithic horizon, at the site.

*"Evaluation excavation clearly demonstrated that there are two phases of activity at the site: Phase 1 Mesolithic horizon and Phase 2 later structure (Research question 2). Although the full extent of the series of deposits that made up the Mesolithic horizon were not fully exposed, the date for this sequence has been confirmed by two AMS radiocarbon dates to be c.6800 – 6600 cal BC. The character of the lithic assemblage (cores, microliths, micro bruins etc) and abundance of charred hazelnut shells (a common component of Mesolithic sites) also concur with a site of this date. Burnt bone was noted throughout the Mesolithic horizon, including a worked piece (SF1), indicating the use of bone as a fuel or consumption of animals at the site" (Lee 2016: 29).*

This collaboration also saw palaeoenvironmental investigation undertaken at Herishader valley bog, where coring identified a highly significant peat sequence >7m in length, which has huge potential for a detailed reconstruction of the vegetational history of the area as well as investigating the impact and interaction of people in the landscape with the environment. Future research including analysis of the sediment sequence could contribute significant information on vegetation change, human inhabitation, crops, animals, and wider environmental stories to Druim Nan Linntean, helping to understand and interpret the region's prehistory.

### 3.3g 2019

Most recently, a Desk-based Assessment, field evaluation and trial trenches were done at the site of Culnacnoc Croft no. 4, Elishadder. This was undertaken by Steven Birch in advance of building works at the site. The field evaluation found evidence of the construction methods used in the building of the croft, and evidence of later changes and reworking to the structure. Moreover, historical archives were used to explore the social history of the croft and its inhabitants. The full report can be found here: [https://librarylink.highland.gov.uk/LLFiles/310238/full\\_310238.pdf](https://librarylink.highland.gov.uk/LLFiles/310238/full_310238.pdf).

### 3.4 Conclusion

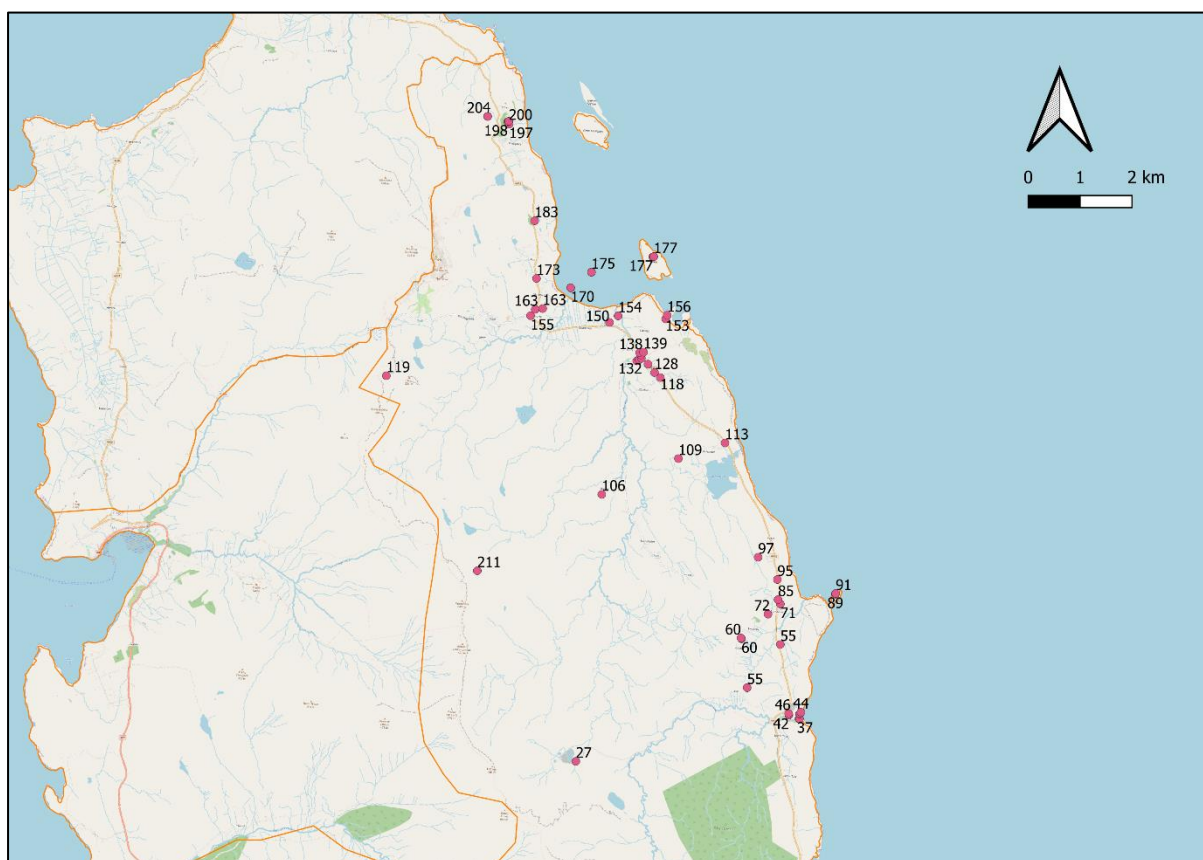
These archaeological investigations over the last 35 years demonstrate the amount of archaeological potential in the ecomuseum area, and the benefits of in-depth investigation in particular areas. It also demonstrates the lack of methodical, over-arching investigation of Staffin's heritage at a landscape level. The picture created by the investigations detailed above is patchy and does not allow for a clear investigation into missing site types, such as burnt mounds, or less well-represented periods of history, such as the medieval. Further research in the area should focus on a landscape approach and understanding the relationship between different heritage assets in the region, as well as investigating individual sites and what they can tell us about Staffin's past.



## 4. Results

### 4.1 Modern sites

Druim Nan Linntean has 54 sites dating from the nineteenth and twentieth centuries (Fig. 4). These sites represent some of local residents' closest links with their heritage as many, such as churches (DBA 118, 128, 129, 131, 134) and war memorials (DBA 95, 136, 150), are still regularly used and visited. Others hold an important legacy of modernity in Staffin, countering idealised narratives of a place out of time or unaffected by global developments: sites such as the Diatomite Works and Tramway (DBA 27, 37, 42) demonstrate the role of Staffin in the industrial revolution, and the way the area was changed by this national economic transition. Wrecks such as the Fionella Fishing Vessel (DBA 177), the Tom Telford (DBA 171) and that at Rubha Nam Brathairean (DBA 89) are testament to the ongoing importance of maritime resources to Skye.




*Fig. 4: Modern sites labelled with their DBA numbers (OpenStreetMap data (2018) Open Database License: ODbL 1.0)*

The Diatomite Works are of particular historic interest due to the rarity of this industry in Scotland. Diatomite extraction began at Loch Cuithir in 1886 and continued until 1913. The raw material was transported by tramway to the Works at Inver Tote, where it was processed to become a usable ingredient in dynamite, which was being produced at Alfred Nobel's factory in Ayrshire during this period (RCAHMS; Swire 1952). The industry was revived from 1950-61, meaning the Works were operational within living memory. Therefore, a project focusing on these sites could be an opportunity to reconnect residents with this local history and draw attention to this unique piece of industrial Scottish heritage. Walkover survey and building recording could better our understanding of this site and the industry itself (recommendation no.9, section 5.1 below).

Some of Staffin's church buildings hold significant architectural interest, particularly Stenscholl Parish Church, designed by Thomas Telford in 1828 (DBA 132) in which the ecomuseum office is housed. This building also signifies important cultural heritage of Protestant worship on Skye and the social role that church buildings have played in people's lives, as meeting places and social hubs, throughout the modern period and into the present day.

The war memorials at Staffin, Stenscholl and Culnacnoc (DBA 95, 136, 150) are now a part of the built environment of Staffin, testimony to the huge effect of the World Wars on this close-knit community. Evidence of the effect of the World Wars can also be found in archival evidence relating to local homes and crofts. Crofts are a key part of the modern built heritage of Staffin (see Fig. 6 below), as many of these homes are still in use as part of a traditional way of life which is tied into land ownership and usage. Crofting continues to be an important aspect of life in Staffin, holding a legacy of a traditional lifestyle sustained throughout the nineteenth century to the present day. Some of these sites are gateways to a better understanding of recent history in Staffin, for instance, the abovementioned DBA of Culnacnoc Croft no. 4 (Birch 2019) revealed evidence relating to the family's involvement in WW1 through documents relating to the inheritance of the croft.

Many of these sites representing the very recent history of Staffin hold potential for future archival research which could be undertaken as a community outreach project by Druim Nan Linntean to both engage Staffin residents in their personal relationship to local heritage and build up history-related skills such as archiving (recommendation no. 1, section 5.1 below). This could significantly benefit the ecomuseum by building up a stock of new information on modern heritage sites, which could be used for interpretation boards and future heritage centre resources. This would also have benefits for the local community of building a sense of belonging, place and connection.



*Fig. 5: wreckage of a fishing vessel found around the coast of the Trotternish Peninsula Photo credit: Dan Lee 2019*

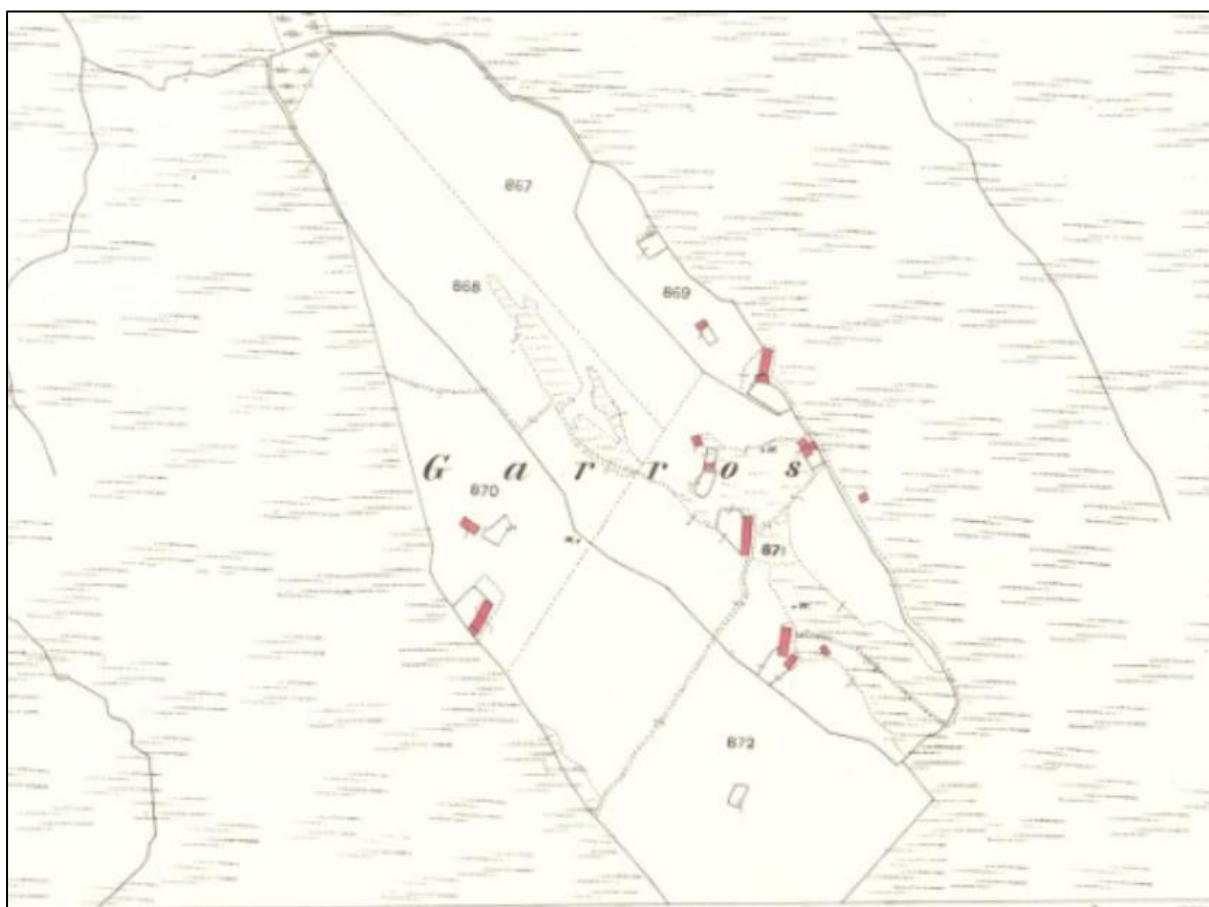


*Fig. 6: Traditional croft houses continue to be inhabited across Staffin, with a strong continuity in this lifestyle. Photo credit: Dan Lee 2019*

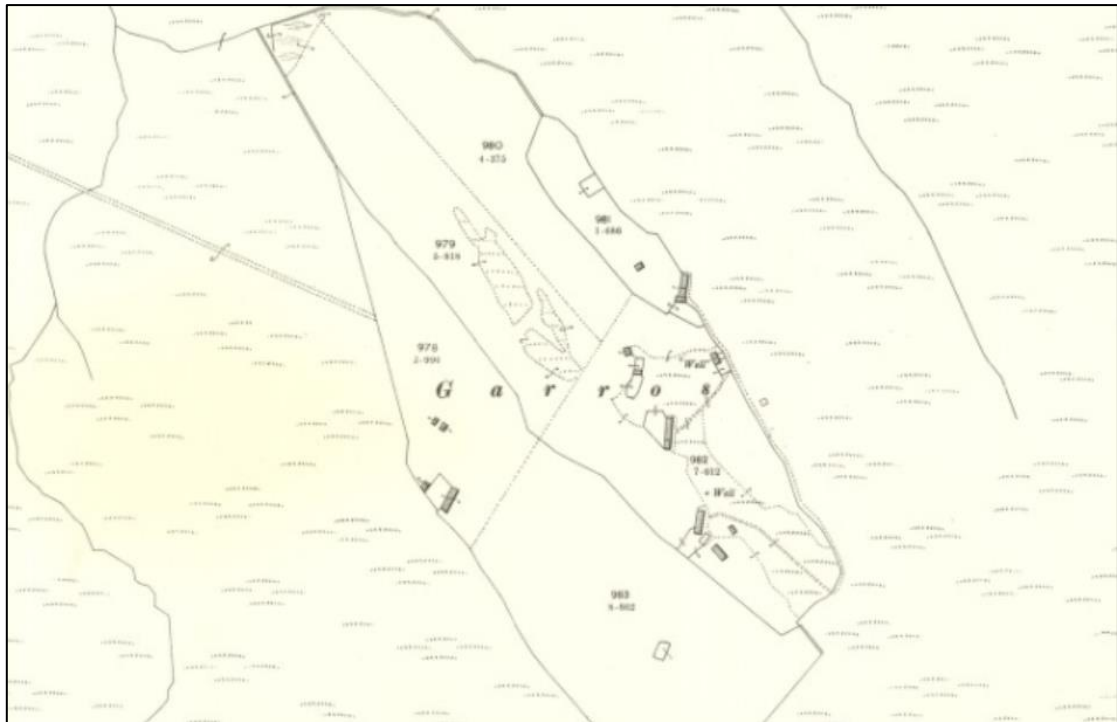


### Key site 1: Garros (Gearros)

Garros township (DBA 144) has been included as a Key Site because of the variety of site-types which lie in the area. It has been included at the end of the Modern section of the report because the sites here represent an element of continuity from the past into the modern day. Examining the First Edition 25 inch to the mile OS maps of the area (Fig. 7), we can see that fairly limited change occurred within the township from when it was first surveyed in 1878, to its second survey in 1901 (Fig. 8). The site is still inhabited and the field systems seem to be very much the same, and still in use. The curvilinear enclosures in the cultivation remains here contrast with settlements such as Valtos (Bhaltos) township and suggest an earlier date for the origins of cultivation here. Garros may have been a site of settlement and land cultivation for several hundred years.



*Fig. 7: Excerpt from the 1st Edition 25 inch to the mile OS map sheet (Inverness-shire, Isle of Skye, Sheet VIII.13 (Kilmuir) Surveyed: 1878; Published: 1878 © NLS Edinburgh).*



*Fig. 8: Excerpt from the 2nd Edition 25 inch to the mile OS map sheet (Inverness-shire, Isle of Skye, Sheet VIII.13 (Kilmuir) Surveyed: 1901; Published: 1903 © NLS Edinburgh)*

The modern map, shown here in Fig. 9 on Pastmap shows a few new buildings in the north of the township, but beyond this much of the layout and buildings remain the same.



*Fig. 9: Modern map showing Garros today (Contains OS copyright data (2020) OS licence no. 100057073)*





*Fig. 10: Aerial image of Garros (Bing Images: Contains OS copyright data 2020)*

Garros and the surrounding area may therefore be a fruitful place for future research intocrofting land use and post-medieval lifeways in Staffin. Community projects, potentially in collaboration with the Archaeology Institute UHI, could see a programme of survey and recording around Garros to gain a better understanding of this enduring township (recommendation no.3, section 5.1 below).

#### 4.2 Post medieval sites: Townships, Clearance heritage

Township sites are some of the most important aspects of the visible archaeology of Staffin (Fig. 11). There are 269 individual features relating to post-medieval sites across Staffin and 104 DBA-numbered sites (where individual features within a township have been grouped into a single “site”). They are found throughout the extent of the area, with a focus on the eastern side, probably due to the morphology of the land, with more fertile farmland towards the coast and away from the ridge of hills which gives the ecomuseum its name *Druim Nan Linntean*.

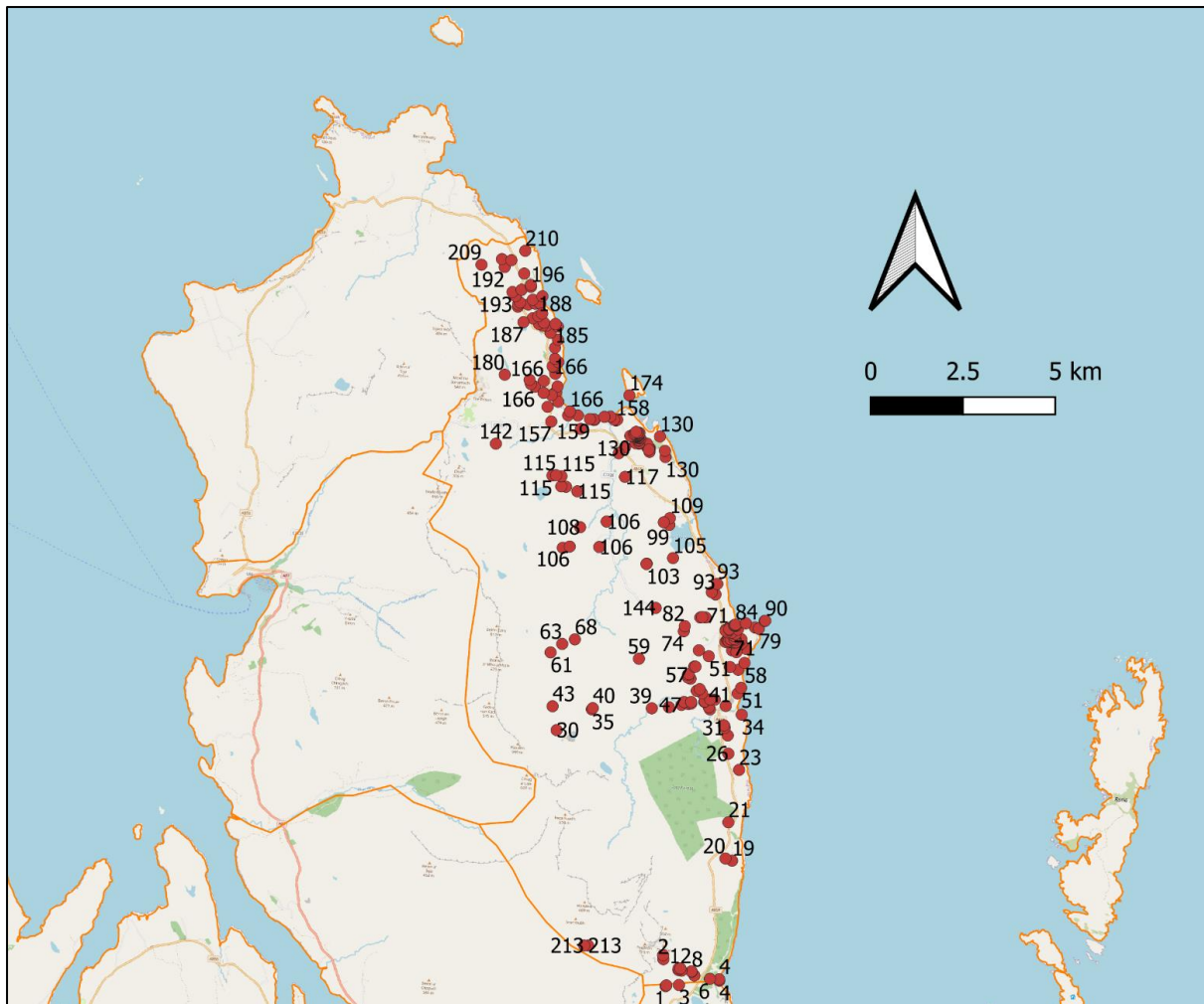


Fig. 11: Post-medieval sites labelled with their DBA numbers (OpenStreetMap data (2018) Open Database License: ODbL 1.0)

Many of these sites listed in the gazetteer were recorded by the RoCAS survey of 2014 (DBA nos. 49-79) and are yet to be assigned a number in the Historic Environment Record. There are many more post-medieval occupation sites around Staffin, visible in the landscape, which are yet to be surveyed and recorded, for example around the township of Valtos (Bhaltos) (DBA 93, Canmore 111907, MHG23938) where remains of farm buildings can still be seen (DBA 93, MHG56700-4). There is intangible heritage connected to this area as well, which is currently only preserved in living memory: local expert Dugald Ross remembers the bender tents of Gypsy/Traveller groups being set up on this site in the mid-twentieth century (Dugald Ross pers comm.). The remains of one such camp – including

leftover peats and beer bottles – are pictured in the book *Skye* (Poucher 1985). This township and the surrounding landscape will be discussed in more detail below.

Many of these townships are linked to periods of clearance and could be researched using archival information. These sites, such as the cleared townships of Achaguie (DBA 59, MHG62027) hold an embodied memory of the Clearances, and the violent separation of people from land which happened during this period. This was the start of serious depopulation in the area, which gives Staffin its small population (with intrinsic challenges) and distinctive landscape today. The rural, spacious feeling of the landscape attracts visitors to the area, but it is important that tourists understand the current feel of the landscape through the lens of displacement in recent history.

At a landscape level, there is potential for engagement with the myriad post-medieval township sites of Staffin in multiple ways. The idea of walking through this landscape has been explored through the abovementioned RoCAS survey and Wildgoose and Hardy's 2019 book. There is also potential for revisiting traditional walking routes like those from settlements to sheiling sites, allowing people to experience the landscape at the pace of people throughout history, perhaps gaining a new understanding of the spatial relationships between different township sites en route. As mentioned above, there has been very limited archaeological survey of the landscape of Staffin. The post-medieval heritage of crofting, clearances and rebellion is intrinsically tied to land-use systems, farming and agricultural heritage. It would therefore be of great benefit to Staffin for surveys of the rigg-and-furrow field systems which surround many of these post-medieval sites such as Garafad (Figs.12 and 13) and Valtos (Bhaltos, Fig. 14) to be undertaken in order to understand the changing relationships between settlements and land-use during periods of major social and economic transition. Detailed recording of settlements could give a greater understanding of everyday life for past inhabitants of the region, for instance building recording of houses, survey of enclosures, and investigating the spatial relationships between dwellings. This is again an opportunity to connect modern people with intimate, meaningful and relevant aspects of past lifeways.





*Fig. 12: The remains of Garafad township boundary wall. Photo credit: Dan Lee 2019*



*Fig. 13: The view from Garafad: Rig and Furrow cultivation at the coast. Photo credit: Dan Lee 2019*





*Fig. 14: Cultivation remains at Valtos. Photo credit: Dan Lee 2019*



*Fig. 15 Remains of post-medieval buildings at Brothers Point. Photo credit: Dan Lee 2019.*



Key site 2: Valtos settlement:

Cave site, enclosures, landing place and potential post-clearance settlement

The key site of Valtos (Bhaltos) is a multiperiod palimpsest site, with occupation and settlement from multiple periods represented. The sites here represent occupation from the Mesolithic to the modern period, with much evidence of settlement and land-use. A cave site discovered by Staffin resident Dugald Ross (Figs. 17 and 18, below) contains shell midden which may pertain to Mesolithic occupation (DBA 143), a period of Staffin's prehistory explored by the *Scotland's First Settlers* Project from 1998 to 2004. Further investigation is required to accurately date this site. The landscape here also tells a story of occupation and exploitation – farmsteads, enclosures (DBA 93) and rigg and furrow (un-surveyed) show evidence of farming, whilst a landing place (Fig.19) hints at the fishing legacy here. The farmsteads here appear to be evidence of Clearance re-settlements, dating from when tenants were moved from inland settlements onto the fringes where lazybed cultivation was the only way to create soil fertile enough to support families. This site speaks to the harsh conditions into which tenants were forced when removed from their traditional smallholdings, but also to the resilience and resourcefulness of Staffin's cottars and crofters, who continued to create comfortable homes and livelihoods here (Hunter 2018; Dugald Ross pers comm.).



*Fig. 16: Aerial image of Valtos showing areas of rig and furrow. This can be compared with the strip farming around the township (Bing Images: Contains OS copyright data 2020).*





*Figs. 17 and 18: Dugald Ross examining the cave site with possible Mesolithic shell midden. Photo Credit: Dan Lee 2019.*





*Fig. 19: Looking down from the cave site towards the possible landing place. Photo: Dan Lee 2019*

In this 1880 first edition Ordnance Survey map of the township and re-settlement area to we see several roofed buildings, with a few out-buildings or barns which are unroofed, representing a township which appears to still be inhabited in 1875 (Fig. 20). These lie within strips suggesting regular rectangular fields – evidence of agricultural improvements in the post-medieval period – which were still being farmed by the inhabitants of Valtos when this map was produced. In the second edition map we see a few more unroofed buildings here, suggesting a depopulation of the township itself from 1875-1901 (Fig. 21). The area to the southeast of this farmland was used to resettle tenants during the Clearances when families had been removed from more fertile areas of Skye. The proximity of this Clearance settlement to the rocky shore, creating a harsh landscape for farming, tells an emotive story of the displacement in this period.



*Fig. 20: Excerpt from the 1st Edition 6 inch to the mile OS map sheet (Inverness-shire, Isle of Skye, Sheet VIII) Surveyed: 1875; Published: 1880 © NLS Edinburgh)*



*Fig. 21: Excerpt from the 2<sup>nd</sup> Edition 6 inch to the mile OS map sheet (Inverness-shire, Isle of Skye, Sheet VIII) Surveyed: 1901; Published: 1904 © NLS Edinburgh)*

This is an area with huge potential for gaining a better understanding of settlement through time in Staffin. Survey of the rigg-and-furrow here could include digitising the cultivation remains. Survey of the enclosures and landing place would also give more in-depth understanding of the area's links to fishing and exploitation of marine resources, an important element of life in the Western Isles throughout history (recommendation no. 5, section 5.1 below). Trial trenches or other invasive archaeological investigation may also be an option for the occupation evidence here, a project which could again be undertaken as part of Druim Nan Linntean's outreach and engagement work with the Staffin community.

#### Key site 3: Achaguie

Achaguie (DBA 59) is a relatively un-explored site containing an abandoned township and rigg-and-furrow remains. This may be due to its inaccessibility (rated 3 in this assessment) however it holds strong potential for understanding the clearance heritage of Staffin (recommendations 2 and 3, section 5.1 below). The map data shows a clear pattern of abandonment, as 4 buildings, or parts of buildings, within the area appear to fall out of use in the late 19<sup>th</sup> century, becoming unroofed between the publication of the OS first edition 25-inch to the mile map in 1878 and the second edition in 1903 (Figs. 23 and 24).



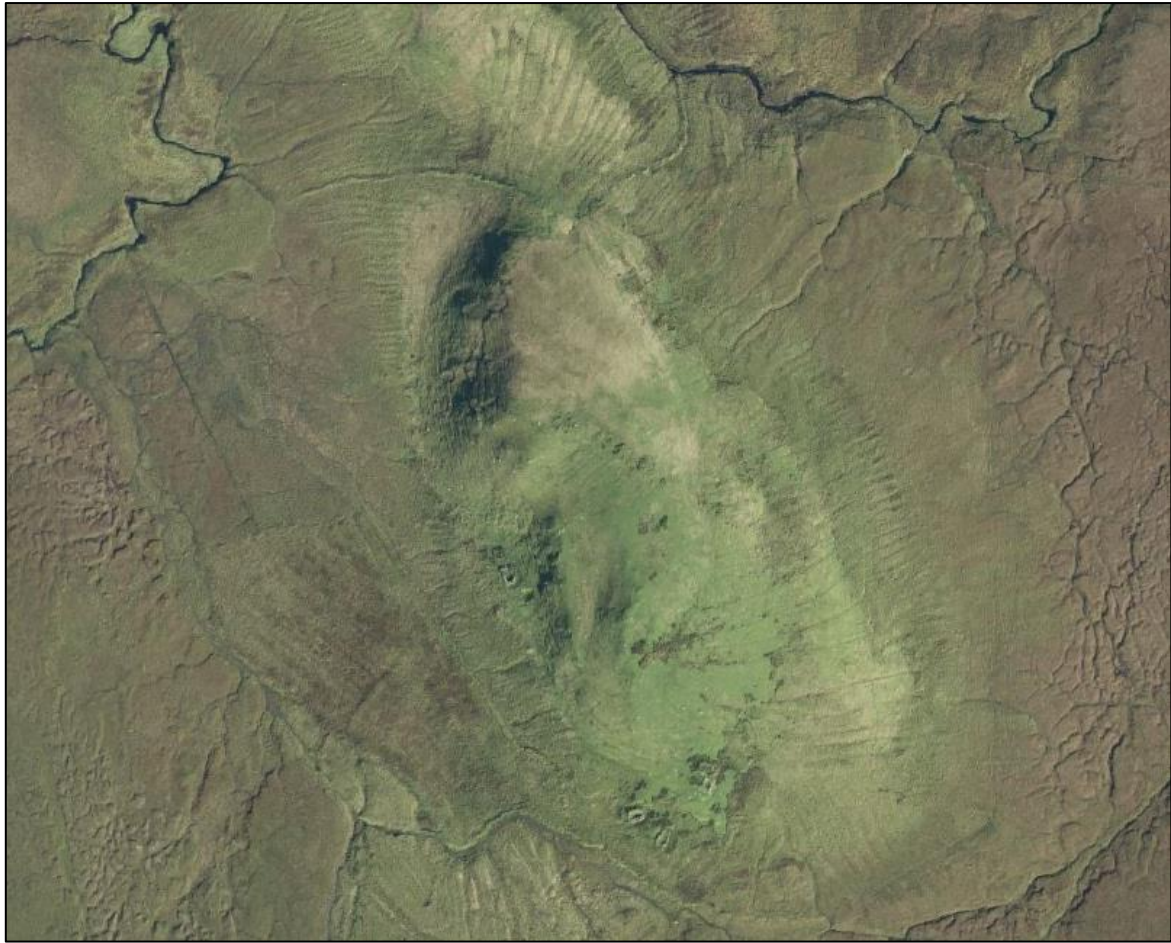


Fig. 23: Excerpt from the 1<sup>st</sup> edition 25 inch to the mile OS map sheet (Inverness-shire, Isle of Skye, Sheet XII.1 (Kilmuir) Surveyed: 1878; Published: 1878 © NLS Edinburgh)



*Fig. 24: excerpt from the 2<sup>nd</sup> edition 25 inch to the mile OS map sheet (Inverness-shire, Isle of Skye, Sheet XII.1 (Kilmuir) Published: 1903 © NLS Edinburgh*

These links to crofting heritage and human-landscape interactions, as influenced by large-scale economic change, make Achaguie a fruitful area for future research. Surveying the abandoned buildings would be a good start for understanding the changes that this township underwent at the end of the 19<sup>th</sup> century, and quite possibly in the decades before. Archival research may help to contextualise and personalise this archaeological evidence, through information of the individuals who stayed or left in this time. The remoteness of the site could also be a draw for walkers; in the creation of walking routes through the area Achaguie could be a destination or point of interest along a route.



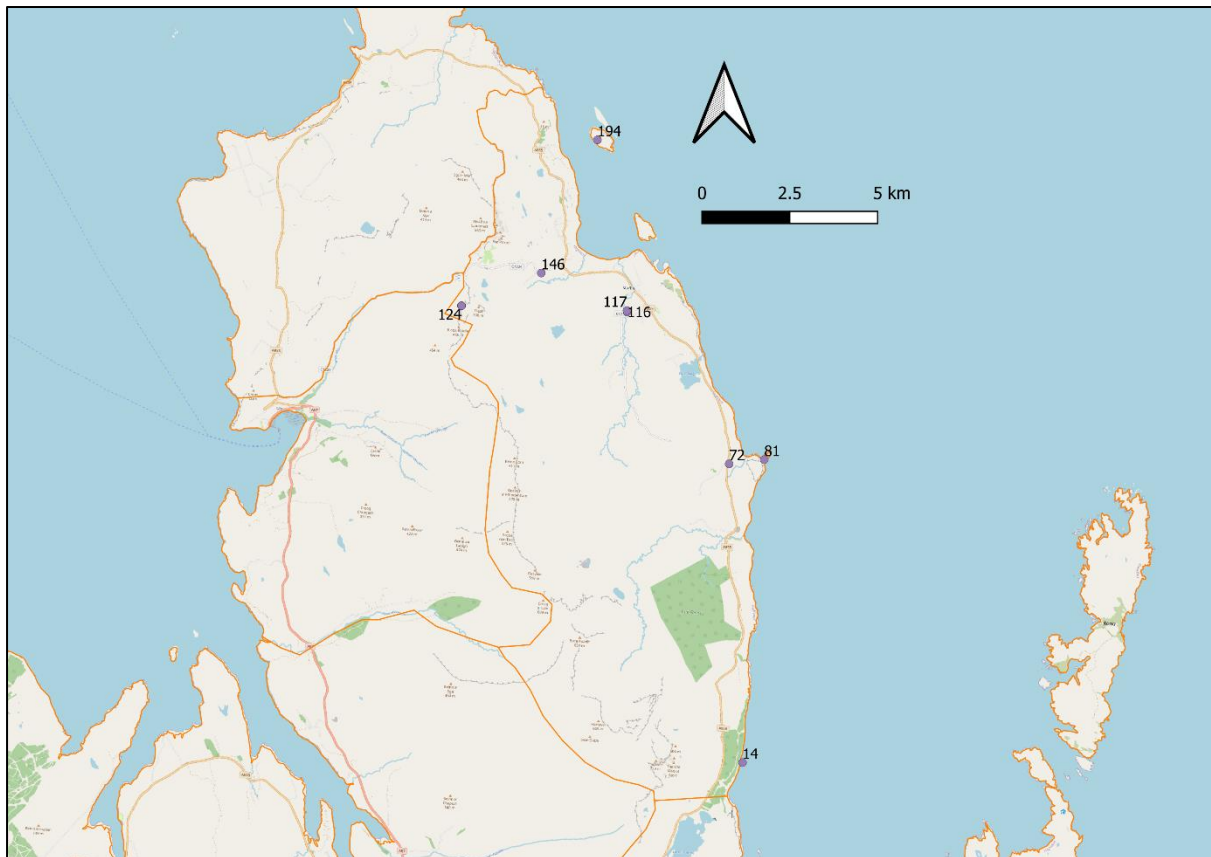
*Fig. 22: Aerial image of the remains of the Achaguie settlement. Here the footprints of 6 buildings are visible, surrounded by areas of rig and furrow (Bing Images: Contains OS copyright data 2020)*

There is limited historical evidence for the Highland Clearances in this area of Skye, in part due to the fact that Clearances here involved more relocations around the island than the mass emigrations seen in other parts of the Western Isles (Hunter 2018). This makes it harder to trace the movements of individuals or families. However, a project involving archival research into the names and parishes of those who did leave the island could be a way of connecting Staffin back into the narrative of Skye Clearances – this could provide context for the movement of communities and depopulation of Staffin settlements during this period.



### 4.3 Medieval

The medieval heritage of Staffin is largely monastic (Fig. 26), with other significant sites including a 10<sup>th</sup> century Viking hoard (DBA 14, Canmore 11525) and early medieval battleground (DBA 124, Canmore 11368). Much like the later sites, many of these remains are not upstanding and instead can be seen as somewhat ephemeral remains within the landscape. There are undoubtedly further medieval remains to be found in Staffin which could be discovered through a project focussing on this exciting period of Scotland's history. Moreover, future research on the myriad post-medieval sites of Staffin should bear in mind the potential medieval origins of these settlements. Field walking, survey or even excavation at settlements such as Garafad, discussed below, may provide more information on their deeper history.



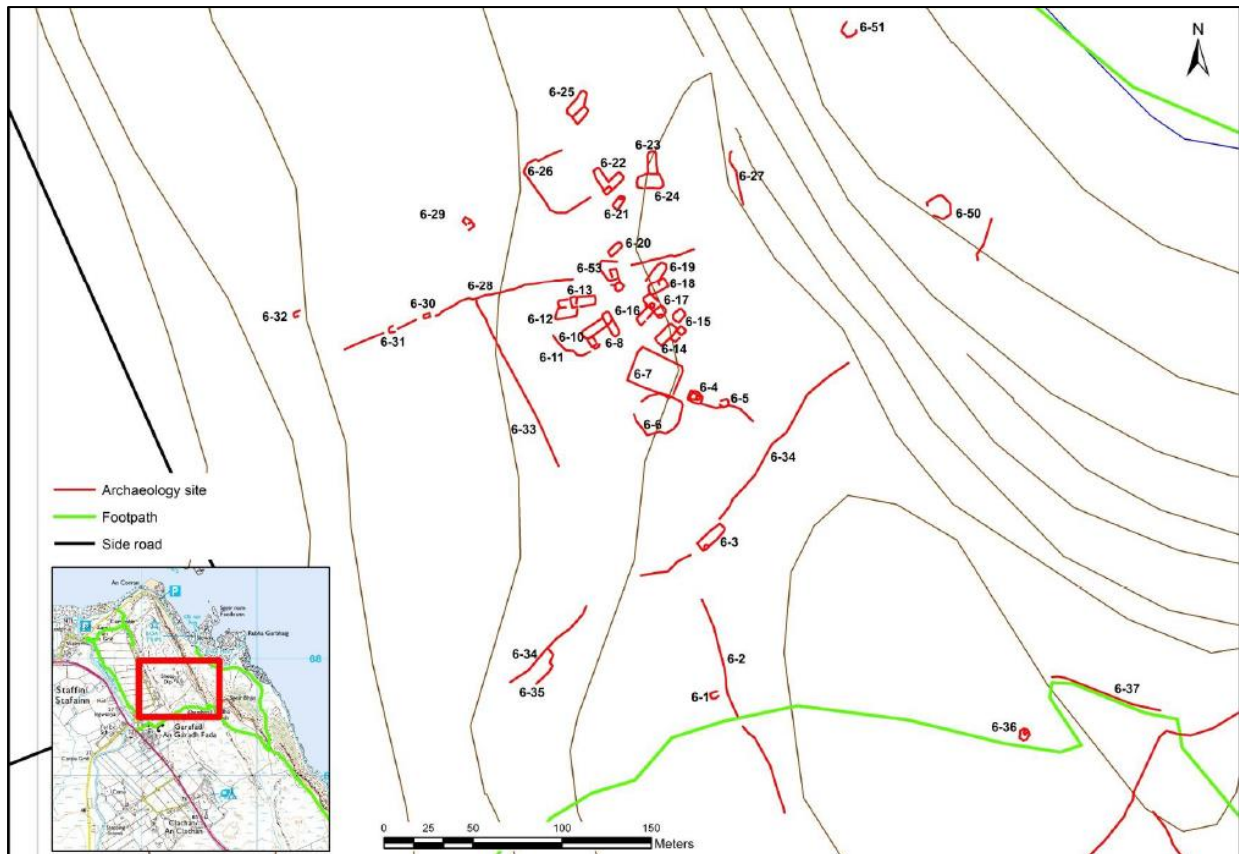
*Fig. 25: Medieval sites labelled with their DBA numbers (OpenStreetMap data (2018) Open Database License: ODbL 1.0)*



*Fig. 26: Kilmartin burial site view from southeast. Photo Credit: Martin Briscoe 2010 (HER 2010)*

#### Key site 4: Garafad

The abandoned township of Garafad (DBA 130, Canmore 11357) has been included here due to its potential medieval origins, as mentioned above. The township lies on the ridge above Staffin and contains a huge number of features. Although known for its slow abandonment during the economic downturn of the 18<sup>th</sup> century, the settlement may have features which predate this. Garafad township includes the physical remains of numerous walls, boundary dykes and the footprints of buildings, indicating the large size and populous nature of the settlement before it was cleared. Garafad is therefore an ideal candidate to be the focus of future projects, for example working with older school children on Gaelic history and culture in relation to the clearance of this site (recommendations no2 and no.4, section 5.1 below). It is likely that there is archival evidence relating to the inhabitants of Garafad and their fate. As stated above, despite myriad works on the subject of the Highland Clearances in Skye and the Western isles, Staffin is often overlooked, with very little primary source investigated or discussed in studies. A local engagement project led by Druim Nan Linntean could address this gap in our history.



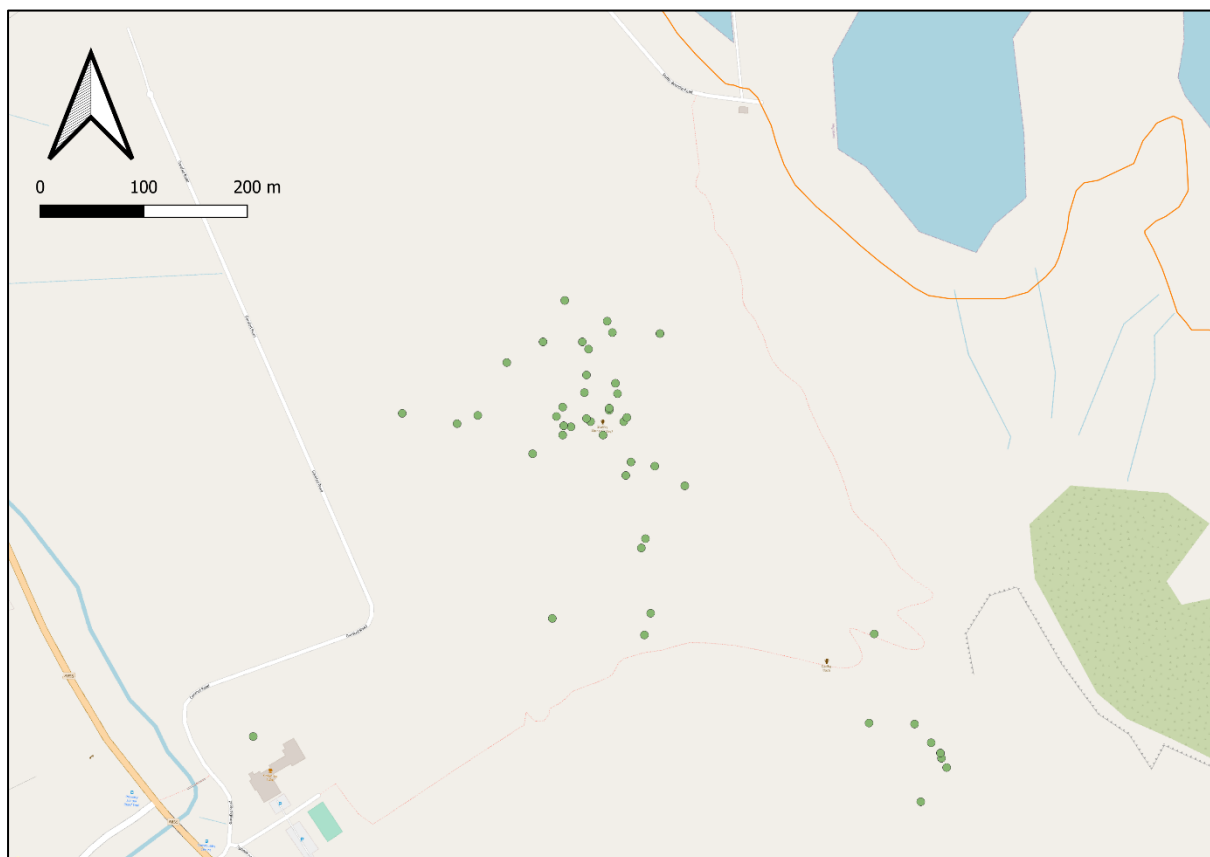
*Fig. 27 Garafad site plan, RoCAS Archaeological survey (Fraser and Peteranna 2014: 53)*



*Fig. 28: Aerial image of the Garafad settlement. The extensiveness of the settlement can be seen, with the multiple buildings visible, surrounded by areas of rig and furrow (Bing Images: Contains OS copyright data 2020).*



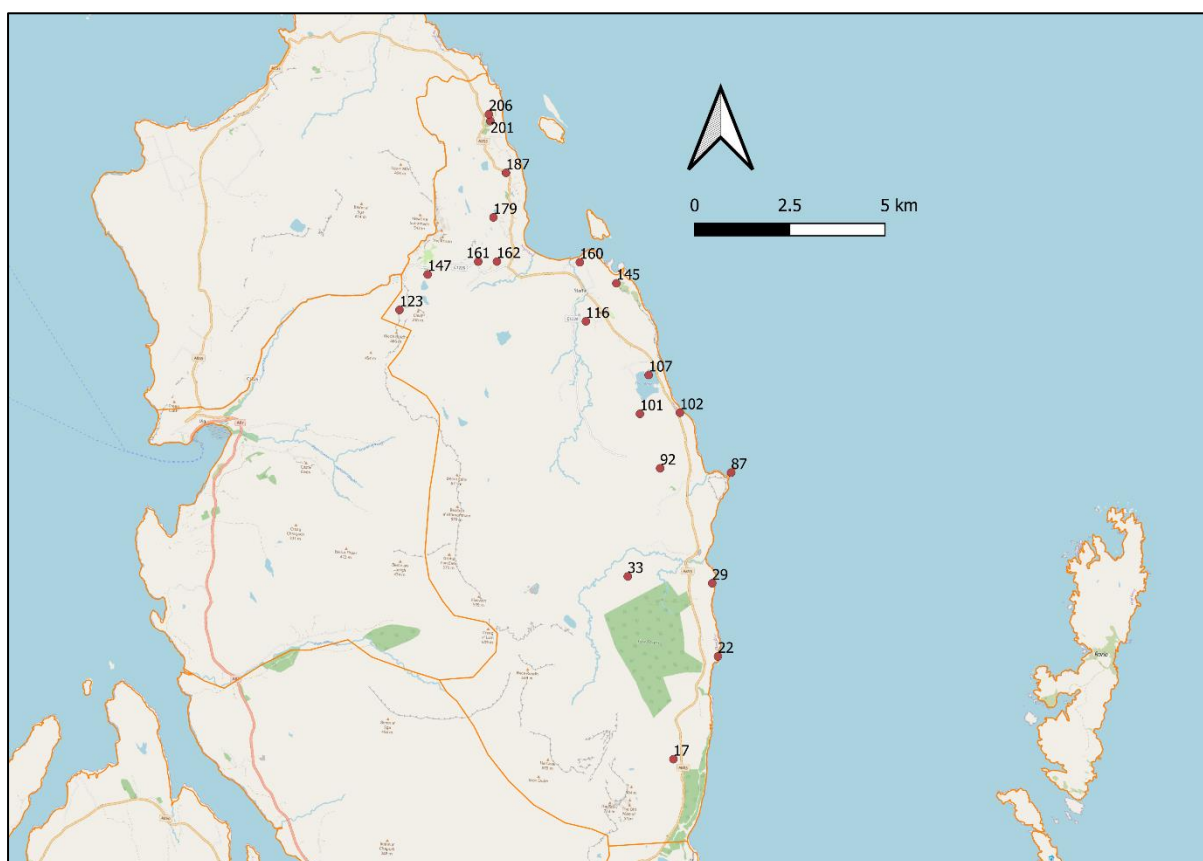
Alongside the sites recorded in Canmore and HHER, many more features were surveyed by RoCAS in 2014, in a survey undertaken for a walking route which was proposed through this part of the ecomuseum. The report noted that the wider Garafad area offers the opportunity to explore as far back as the Neolithic, with a possible chambered cairn Cadha Riach (DBA 141) within walking distance, whilst in Staffin village, the Stenscholl Watermill (DBA 133) offers further insight into traditional ways of life in Staffin over the last several hundred years (Fraser and Peteranna 2014). This gives the Garafad area huge engagement potential, with the ability to create a chronological narrative of Staffin's history through a series of sites within this single area. It is also "highly accessible" (rated 1) as it is close enough to the road through Staffin to be accessible for tourists driving through the village, and the path to the top of the hill is well-maintained and accessible for moderately fit walkers. The sites are also near Staffin homes and the local primary school for it to be the focus of engagement activities for school children. Engaging primary age children with this site fits with multiple aspects of the curriculum for excellence, may encourage lifelong interest in local archaeology, and has the potential for Gaelic-medium activities regarding the Gaelic culture and heritage of the area. Moreover, the site has a beautiful scenic location, between Staffin town and the Ob Nan Rob slipway and naust site (DBA 156) on the east coast, where Druim Nan Linntean already has multiple information boards. It is also within walking distance of Cadha Riach Neolithic Chambered Cairn (DBA 141) and Sgeir Ban cave site (DBA 143). This therefore gives potential for the future development of tourist-orientated heritage outreach, such as archaeology and nature walks such as walks 6 and 7 proposed by the 2014 RoCAS survey (Fraser and Peteranna 2014: 49-54).



*Fig. 29: Spatial layout of Garafad sites (OpenStreetMap data (2018) Open Database License: ODbL 1.0)*

#### 4.4 Iron Age

Druim Nan Linntean has a wealth of Iron Age monumental structures, including brochs, dùns and forts, all of which have a considerable amount of significance for our understanding of community structures, architecture and land-use in prehistory (Romankiewicz 2015). 20 Iron Age sites are recorded across Staffin, largely distributed along the east coast and near water courses, with several around the Quiraing (Fig. 30). The lack of Iron Age sites in the areas of hills and peatland inland may not be representative of actual distribution of sites, but rather of the areas which have been most traversed, with a bias towards the sites most visible in the landscape. This suggests limitations in survey data, with the tantalising thought that many more of these sites are waiting to be identified and surveyed within Staffin. Nonetheless, the layout of the current sites suggest that further research may be fruitful: multiple fort sites lie within close range of each other. The close proximity of these sites in Staffin suggest that there may be some nuanced narratives to draw out about the relation between Iron Age forts, landscapes and communities, more than simply seeing dùns as defensive structures or symbols of land ownership. The Iron Age landscape of Staffin, contextualised in the Isle of Skye, could be a useful student research project at Undergraduate or Masters level.



*Fig. 30: Iron Age sites labelled with their DBA numbers (OpenStreetMap data (2018) Open Database License: ODbL 1.0)*

Grouping sites also highlights the problems of dividing sites by period: many of the hut circles recorded in this DBA and the Historic Environment Record as Bronze Age structures (DBA 110, 166, 184 etc.) almost certainly continued in use throughout the Iron Age, with continuing adjustment, modification and reusage (see below). Indeed, a key feature of many of Staffin's Iron Age sites is that they continued to be used and reused into the modern period. One example of this is Dùn Raisaburgh: a

broch with such an interesting history of reuse that it will be explored as a Key Site below. Another example is Dùn Grianan, Loch Mealt (Fig. 31) which was robbed in antiquity, used as a sheep fank by crofters, and had parts of the wall rebuilt in modernity. Nonetheless, this site holds potentially unexplored evidence of a causeway into the loch. In his 1997 survey Steven Birch recommended underwater investigation to explore this further (Birch 1997: 27).

The only Iron Age site to have undergone extensive archaeological excavation is Dun Flodigarra, which was excavated by researchers from the University of Leicester in 1985 (Martlew et al 1985). The authors questioned whether the site can be described as a “true broch” as evidence of an upper gallery is lacking. They concluded that the construction was left unfinished in antiquity (Martlew; Stallibrass; Hayes; Parker and Boyd 1985: 46). Fragments of incised pottery were the only finds recorded. This site also appears to have been reused and re-occupied throughout history, something that made interpretation of the remains more difficult for the excavators, but shows an interesting story of continual relevance through time: “A major problem at Dun Flodigarra was the possibility of recent interference with the site. There has been occupation nearby for a considerable time: the Clearance settlement, the hotel and the cottage where Flora MacDonald lived after rescuing Bonnie Prince Charlie. The hotel garden is surrounded by a high wall built of stones which could have been robbed from the site.” (Martlew; Stallibrass; Hayes; Parker and Boyd 1985: 46).

Other examples of sites reused in modernity include Dun Connavern (DBA 92, Fig. 33) which shows evidence of stone robbing. The material was then reused in the crofts built directly below it, creating the abovementioned Herishader settlement (Fig.30). Dun Connavern is also of interest for future research due to the proximity of a peat bog, which could be the focus of palaeoenvironmental research into the Iron Age of Staffin. A 2019 survey by Dr. Scott Timpany from the Archaeology Institute, UHI highlighted the importance of this site for future research (Lee and Timpany 2019). Coring in the Herishader valley bog (DBA 214) identified a highly significant waterlogged sedimentary and peat sequence which appears to span the entire Holocene (see section 3.3f above). Analysis of the sediment sequence could contribute significant information on vegetation change, human inhabitation, crops, animals and wider environmental stories to the ecomuseum. Previous palaeoenvironmental work in the region has focussed on earlier periods, so the potential to connect palaeoenvironmental research to a late prehistoric structure is an exciting opportunity. Such palaeoenvironmental work could cast light on the whole of the Herishader valley, and the multiple occupation sites that it contains.

*“Together with the valley bog a small upland bog (with bog pools) is present near to the Iron Age Dun Connavern. Although it has been affected by some cutting activity it looks relatively intact with potential areas free of such cutting. This peat bog offers an opportunity to gain a detailed palaeoecological record close to a known IA site and could be used to look at changes in the landscape (possibly human-induced) before, during and after the lifetime of the Dùn. This bog also offers the possibility of geochemical work that could be used to look at the palaeopollution record associated with the IA activity to see if any metalworking took place and the scale of this industry. Looking for signals of heavy metals (e.g. lead, copper) in this peat bog together with microscopic charcoal fragments would show what pollutants this activity was generating and these could be linked to possible effects on health and the environment, themes which are very current today.” (Lee & Timpany 2019)*



Another Iron Age site with evidence of reuse in Dun Hasan at Rubha Nan Brathairean (DBA 81). This site recently suffered a wall collapse which showed evidence of lime mortar on the bedding stones, assumed to be a medieval repair. The site is known locally as Preasa Dhomhnall Dhuibh Ic'Ruaridh (Black Donald's cupboard) due to be used to house stolen cattle in the early 17<sup>th</sup> century (Dugald Ross pers. comm). Further investigation into medieval and early modern uses of Iron Age monuments could be undertaken here, particularly in relation to the repair of drywall constructions using lime mortar.

The rich Iron Age heritage in Staffin has potential to be explored at a landscape level through survey and mapping of the distribution and spatial relationships of Iron Age sites in the area (recommendation no.7, section 5.1 below). There is also huge potential for more in-depth survey at these sites, either through specialised investigation like underwater archaeology or through community-led project such as measured and walkover survey. There is also potential for focussed studies on individual sites to comment on the wider landscape of Staffin, particularly if such studies include a palaeoenvironmental aspect (recommendation no.6, section 5.1 below).



*Fig. 31: View from Dun Raisburgh north to Loch Mealt Photo credit: Dan Lee 2019*





*Fig. 32 view from near Dun Raisaburgh looking NW across grazing areas towards the Quiraing.*



*Fig. 33: Dùn Connavern, showing the remains of the outer walling. Photo credit: Dan Lee 2019*

### Key site 5: Dùn Raisaburgh

Dùn Raisaburgh is highlighted as a Key Site due to its ongoing relevance to the heritage landscape of Staffin. The site was used for a meeting during the Crofters Rebellion, when tenants successfully aimed to redress the exploitative rents set by landlords. Archival research identified a document detailing the 1884 meeting in which local tenants gathered and made radical statements on the legitimacy of landlords' rights to hold land and extract rents (Celtic Magazine 1884). The document can be found in the bibliography and can be seen as a window into Staffin's radical and self-determining past, which has an ongoing relevance in modern discussions of land rights and reform in Scotland more widely. Dùn Raisaburgh therefore has high potential for interpreting Staffin's past; helping visitors to understand how people in the past may have engaged with the prehistoric built heritage which surrounded them and why (recommendation no. 10, section 5.1 below). Dùn Raisaburgh may also be a useful focal point for community events in the run-up to the creation of the Crofters Memorial – an art piece which has been commissioned by the Staffin Community Trust (SCT) to memorialise the role of local people in the uprising.

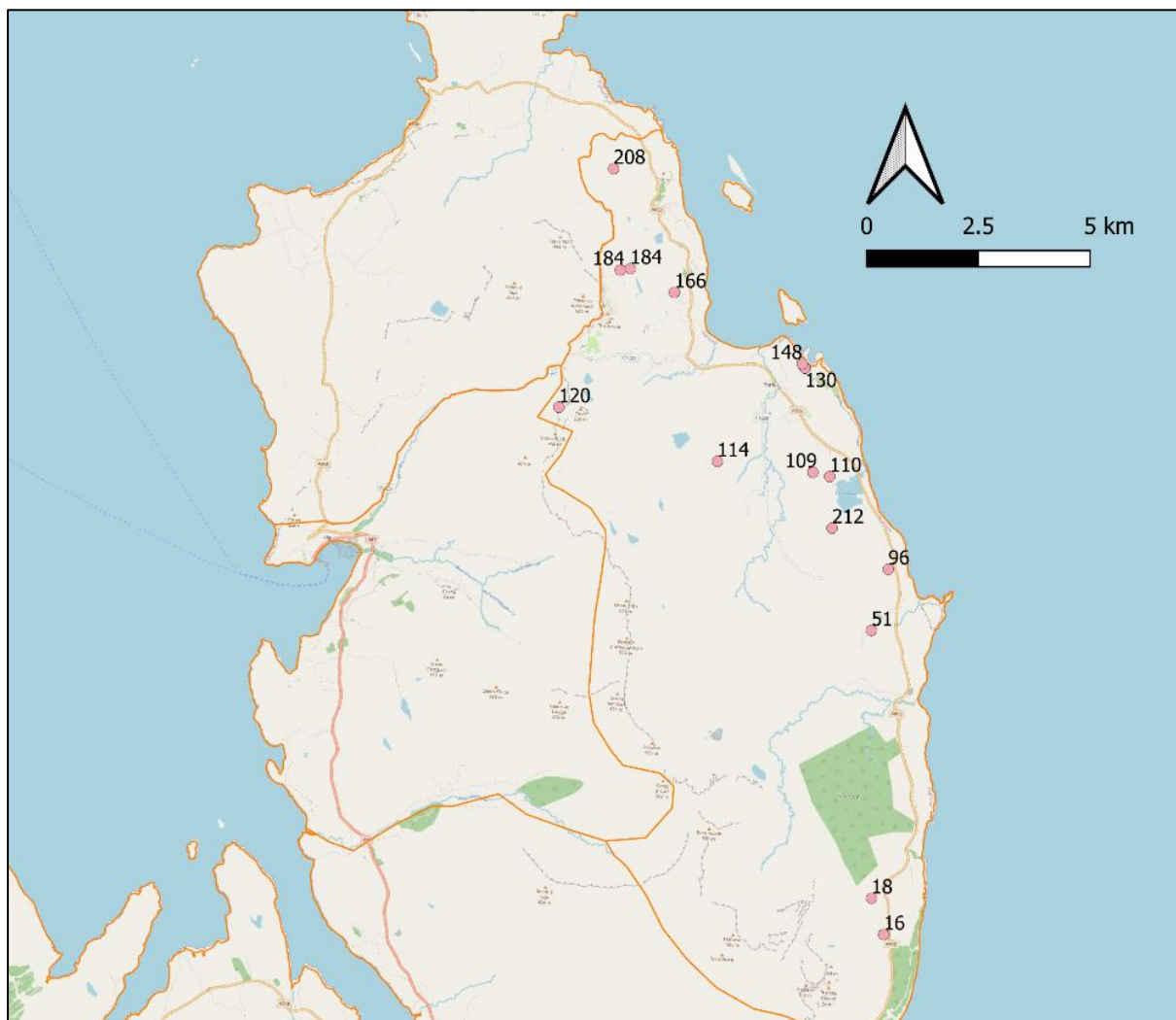




*Fig. 34: Aerial image of the Dùn Raisaburgh (Bing Images: Contains OS copyright data 2020)*

#### 4.5 Bronze Age

The majority of Druim Nan Linntean's Bronze Age heritage is represented by hut circles (16, 130, 148, 166, 184, 208, 212). This important architectural site type speaks to the long occupation history of the area and the long-standing relationship between people and land, as well as indicating settlement patterns through prehistory. There are a total of 16 Bronze Age sites detailed in the gazetteer, and the distribution of these is not dissimilar to that of Iron Age sites, with a focus towards the eastern, seaward side of the area. There are, however, more Bronze Age sites to be found in the hill areas of Staffin: including cairns (114), hut circles (208) and find spots (120). The Bronze Age sites listed include find spots alongside the architectural heritage; for example, the find of barbed and tanged arrowheads and beaker pottery found at Culnacnoc Croft no. 7 (DBA 109). Sites such as these are inherently ephemeral within the landscape and therefore harder for members of the public to engage with. However, in the landscape of Staffin where many visitors come to experience geological features such as the Quiraing (181, Fig. 36) and Storr (14), there may be opportunity to engage walkers with the landscape features like hut circles, for example those at Loch Hasco (184) which lie near the footpath up the Quiraing (recommendation no.8, section 5.1 below).



*Fig. 35: Bronze Age sites labelled with their DBA numbers (OpenStreetMap data (2018) Open Database License: ODbL 1.0)*

Further research into the Bronze Age archaeology of the region could be undertaken in the context of the High Pasture Cave and Environs project, which surveyed hut circles to the south of Staffin, near Broadford, and of the WeDigs project which has been working to survey hut circle sites on the Scottish Mainland around Gairloch (Wildgoose 2016; Welti and Wildgoose 2015). Although this area may seem distant to Staffin, Gairloch can in fact be seen across the Minch from hut circle sites in Druim Nan Linntean, and the prehistoric inhabitants of these areas would certainly have had some connection. The Bronze Age archaeology of this area also appears to have suffered from a lack of investigation – whilst hut circle sites are well-represented there are currently no recorded Burnt Mound sites. This site type is well attested to in the Bronze Age archaeological record of the Western Isles, Mainland Scotland and Orkney and it would therefore be surprising if no such sites existed in northern Skye (Armit 1996). A Bronze Age focus to landscape research and survey in Staffin could therefore produce fruitful results.

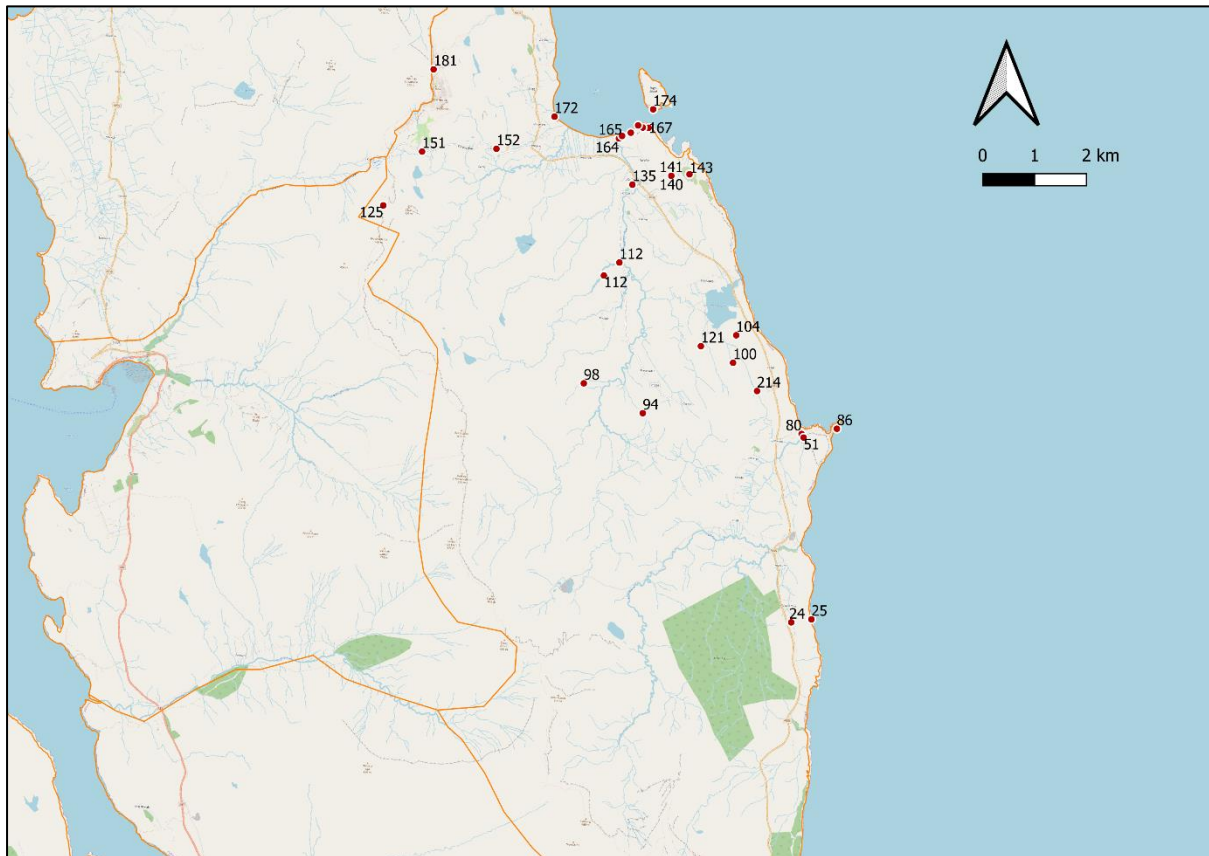


*Fig. 36: The dramatic rock feature of the Quiraing is a draw for many visitors to Staffin. Photo credit: Dan Lee 2019*



#### 4.6 Neolithic and Mesolithic sites

This long period of prehistory, from the first settlers to the first farmers, has been grouped together as the Neolithic is represented by just 9 sites, and the Mesolithic period by 10. A further 6 sites shown in Fig.37, below, are simply categorised as “prehistoric” due to the fact that more exact dating isn’t possible. There is again a distribution bias towards the northeast area of Staffin, with the majority of Mesolithic sites identified along the coast, particularly around the beaches of Staffin Bay.



*Fig. 37: Mesolithic and Neolithic sites labelled with their DBA numbers (OpenStreetMap data (2018)  
Open Database License: ODbL 1.0)*

The very earliest occupation evidence of Staffin, in the Mesolithic, has been investigated by the *Scotland First Settlers* project 1998-2004, the excavation of the An Corran rock shelter in the 1990s and most recently by the community-led SCT/UHI excavations of 2015 (Lee 2016). Collectively, these have built up an exciting picture of Staffin’s Mesolithic past with settlement sites, lithic artefacts, worked bone and occupation deposits. Palynological and palaeoenvironmental evidence for this period was also produced by researchers involved in *Scotland First Settlers* which has helped to create an understanding of landscape change and resource use (Hardy and Wickham-Jones (eds.) 2009). The recorded sites reflect this history of investigation: some of the very earliest occupation of Staffin is represented in flint scatters (DBA 80, 86, 112, 165, 167, 172, 174) and shell middens (167) and proves the potential for future research into this era. The well-attended excavation in 2015 also indicates that there is appetite for future Mesolithic collaborative research projects between Staffin residents and professional archaeologists.

For the Neolithic, cairns are the most strongly represented site type, including chambered cairns like DBA 140 and 141 (Cadha Riach). Other cairns such as DBA 24, 98, 100, 104, 125, 152 and 164 are here assigned to the Neolithic but may be later in date. The lack of obvious Neolithic sites may be due to the long occupation of this land and its ongoing agricultural use. Grouping prehistoric sites together on the above map (Fig. 37) allows us to unravel a narrative of ongoing occupation throughout prehistory, but future surveys may identify more Neolithic remains in this landscape, particularly if younger monuments or settlement sites are investigated.

Investigating and interpreting many of these sites holds challenges and, like Staffin's later Bronze Age sites, may be best experienced by seeing them in their landscape setting alongside later monuments and settlements. Allowing people to get a sense of the deep-time history of cultivation and settlement in this area is certainly an important aspect of presenting the ecomuseum to visitors. There is potential for upstanding sites like Cadha Riach chambered cairn (141, Figs. 38 and 39) to be seen by visitors through walking routes was suggested by the RoCAS survey of 2014 (Fraser and Peteranna 2014).





*Figs. 38 and 39: Cadha Riach Neolithic chambered cairn, showing the remains of the central chamber wall. Photo credit: Dan Lee 2019*



### 4.7 Results summary

#### DBA sites summary by period

|                   | Percentage of all DBA sites | Site frequency | Research knowledge | Potential for fieldwork | Engagement potential |
|-------------------|-----------------------------|----------------|--------------------|-------------------------|----------------------|
| <b>Modern</b>     | 47/215 = 22%                | Medium         | Medium             | High                    | Medium               |
| <b>Post-med</b>   | 106/215 = 49%               | High           | Medium             | High                    | High                 |
| <b>Medieval</b>   | 9/215 = 4%                  | Low            | Low                | Low                     | Low                  |
| <b>Iron Age</b>   | 19/215 = 9%                 | Medium         | Medium             | High                    | Medium               |
| <b>Bronze Age</b> | 14/215 = 6.5%               | Low            | Low                | Medium                  | Medium               |
| <b>Neolithic</b>  | 9/215 = 4%                  | Low            | Low                | Low                     | Low                  |
| <b>Mesolithic</b> | 7/215 = 3%                  | Low            | High               | Medium                  | Medium               |

Fig. 40 DBA sites summary by period

#### Key Sites summary



Fig. 41: Key sites distribution map (OpenStreetMap data (2018) Open Database License: ODbL 1.0)

| Key Site                                   | Research potential                                                                                                                                                                                                                                                                                                                                                                                                                                                   | Engagement potential                                                                                                                                                                                                                                                                                                                                                                                    |
|--------------------------------------------|----------------------------------------------------------------------------------------------------------------------------------------------------------------------------------------------------------------------------------------------------------------------------------------------------------------------------------------------------------------------------------------------------------------------------------------------------------------------|---------------------------------------------------------------------------------------------------------------------------------------------------------------------------------------------------------------------------------------------------------------------------------------------------------------------------------------------------------------------------------------------------------|
| Garros<br>(Gearros)<br>DBA 144             | <ul style="list-style-type: none"> <li>- Garros and the surrounding area: research into post-medieval lifeways &amp; crofting land-use.</li> </ul>                                                                                                                                                                                                                                                                                                                   | <ul style="list-style-type: none"> <li>- Community projects: programme of survey and recording around Garros (potentially in collaboration with the Archaeology Institute UHI)</li> </ul>                                                                                                                                                                                                               |
| Valtos<br>(Bhaltos)<br>DBA 122             | <ul style="list-style-type: none"> <li>- Survey of the rigg-and-furrow field systems around Valtos to understand the changing relationships between settlements and land-use during periods of major social and economic transition</li> <li>- Digitising these cultivation remains</li> <li>- Survey of the enclosures and landing place would also give more in-depth understanding of the area's links to fishing and exploitation of marine resources</li> </ul> | <ul style="list-style-type: none"> <li>- Trial trenches or other invasive archaeological investigation may also be an option for the occupation evidence here, a project which could again be undertaken as part of Druim Nan Linntean's outreach and engagement work with the Staffin community.</li> </ul>                                                                                            |
| Achaguie<br>DBA 59                         | <ul style="list-style-type: none"> <li>- Periods of clearance and could be researched using archival information.</li> <li>- Detailed recording of the settlement e.g. building recording of the houses</li> </ul>                                                                                                                                                                                                                                                   | <ul style="list-style-type: none"> <li>- Consider ways for visitors to understand the landscape through the lens of population displacement in recent history.</li> <li>- Traditional walking routes like those from settlements to sheiling sites (allow people to experience the landscape at the pace and from the perspective of people throughout history)</li> </ul>                              |
| Garafad<br>DBA 130                         | <ul style="list-style-type: none"> <li>- Survey of the rigg-and-furrow field systems around Garafad to understand the changing relationships between settlements and land-use during periods of major social and economic transition</li> </ul>                                                                                                                                                                                                                      | <ul style="list-style-type: none"> <li>- Potential for the future development of tourist-orientated heritage outreach, such as archaeology and nature walks (such as walks 6 and 7 proposed by the 2014 RoCAS survey).</li> </ul>                                                                                                                                                                       |
| Dùn Raisaburgh and the Iron Age<br>DBA 101 | <ul style="list-style-type: none"> <li>- Landscape research into distribution of Iron Age sites across Staffin</li> <li>- Archival research into historical uses of broch sites</li> <li>- Research into medieval repairs of drywall constructions using lime mortar (Dun Hasan)</li> </ul>                                                                                                                                                                          | <ul style="list-style-type: none"> <li>- Dùn Raisaburgh has high potential for interpreting Staffin's past; helping visitors to understand how people in the past may have engaged with the prehistoric built heritage which surrounded them and why.</li> <li>- Dùn Raisaburgh may also be a useful focal point for community events in the run-up to the creation of the Crofters Memorial</li> </ul> |

Fig. 42: Key Sites summary

## 5. Conclusions and recommendations

This report has clearly demonstrated the immense potential for research and outreach projects within the area of Druim Nan Linntean and represents the first comprehensive study of the ecomuseum's heritage assets. 405 archaeological and heritage features have been summarised as 215 sites for the DBA. These have been summarised by period, with 5 Key Sites discussed in more detail, and 10 Key Recommendations made below. A series of tables in the appendices summarise the findings, along with an assessment of accessibility and further details for each site. The study has been at a broad scale and provides a baseline of heritage assets for the ecomuseum area. Although summarising by period does not capture multiperiod sites and areas (the key sites aim to redress this), this approach has highlighted areas of research knowledge and gaps.

Future investigations could cover large areas, designed around the heritage at a landscape level and create an understanding of relationships between sites, potentially covering multiple eras of history or prehistory and bring in palaeoenvironmental approaches to delve further into the relationships between people and land through time. They could also focus in on one site or group of key sites to survey and record changes through time and the resultant remains as seen in the landscape today. This could create many benefits for our understanding of the landscape of Skye and build into existing research frameworks, acknowledging the important role of post-medieval archaeology in our understanding of past lifeways in the Western Isles. Community engagement is crucial to any future heritage projects, as creating a positive relationship between people and heritage is a key way to maintain interest in, and care for, the historic environment.

As the first overarching assessment of Staffin's archaeology, this report has indicated several surprising omissions of site types from Staffin's archaeological record. The abovementioned lack of Bronze Age Burnt Mounds is certainly a question that could be further investigated. The distribution of prehistoric sites, coupled with the lack of key monument types (such as Neolithic funerary monuments beyond Cadha Riach), suggest that many of these sites may be buried in the blanket peat which lies over the western part of Staffin. This could therefore be a focus of future research projects, as a reassessment of the distribution of prehistoric sites would be useful, with a high potential that many sites are yet to be discovered. These gaps perhaps speak to the fact that most of the record here is of domestic and settlement archaeology with a strong bias towards post-medieval sites which are highly visible in the landscape. This may simply be due to the lack of large-scale investigations in the area for commercial purposes or those undertaken by research bodies.

Staffin's rich and diverse heritage is a powerful asset for residents, visitors and heritage professionals alike. It has the potential to be a tool for engaging people with the area: encouraging people to stay and learn more about its long history of occupation, as well as contextualising modern life in Staffin. The recommendations outlined here will help to create a better understanding of this area and the information gained will ultimately enhance the experience of visiting Druim Nan Linntean. First and foremost, managing these heritage sites should involve enhancing community engagement with the historic environment and creating a sense of ownership for local people over their heritage.



## 5.1 Recommendations

Potential research and outreach projects include:

### 1. Crofting heritage

Archival work with Staffin residents on subjects such as the Crofters Rebellion. Historical sites and events may have written information about them available. This means that archival projects could be undertaken with local groups whereby interested people could learn archiving skills, potentially on subjects relating to their own family or community history. This work would also have a clear, positive impact on our understanding of these sites.

### 2. Clearance heritage and Gaelic culture

A Gaelic language project with school-age children and young people: a key aspect of post-medieval township sites is their connection to Gaelic culture and heritage. As the people cleared from post-medieval township sites, such as Achaguie, would have been Gaelic speakers, these sites offer interesting opportunities to create projects on Gaelic cultural heritage in the Gaelic language. These could include archival work; creative projects working with dramatized or fictionalised accounts; experiential learning or other such projects.

### 3. Post-medieval archaeology: potential for community-led survey, recording and excavation at Herishader, Achaguie or Garros.

As stated in the section on Post-Medieval archaeology, these sites hold huge potential for community engagement in Staffin and to create key sites along walking routes. Alongside the historical and cultural aspects of these post-medieval sites, there is the huge archaeological resource which they hold. The immediate connection to local community, due to their recent and emotive histories, may make them popular for community-led projects. These could include measured survey of ruinous buildings and cultivation remains, identifying and recording new sites, or even a community-orientated excavation such as that undertaken at Staffin Bay in 2015.

### 4. Surveying cultivation remains

Digitising post-medieval field systems: digitising rigg-and-furrow and enclosures at places such as Valtos and Garafad could increase our understanding of landscape change through time, as well as the effect of clearances resettlement on the landscape of Staffin. This could be used by Druim Nan Linntean in interpreting the area and bringing alive the changing landscape of Staffin throughout history and into the modern period.

### 5 Survey at Valtos (Bhaltos) cave site and surrounding area

The variety of site types around the Valtos cave site brings in the potential for understanding settlement patterns through time in a contained area, from the Mesolithic to later stories of clearance resettlement and traveller camps. For this reason, a detailed survey of this area would be a beneficial project, potentially with local volunteers.

### 6 Herishader bog palaeoenvironmental work

Reconstructing the Iron Age landscape of Staffin through palaeoecological techniques could be a Masters student project, potentially undertaken through the University of Highlands and Islands (UHI). There is considerable potential for understanding vegetation change through time using palynology and charcoal analysis from a core from the Herishader Bog. A subsidiary project could involve a collaboration with a local artist to reconstruct landscape changes through time from first settlement

to present day in order to make the palaeoenvironmental evidence accessible and attractive for non-specialists. Alternatively, this project could connect in with No.7 (below) by focusing on the Iron Age heritage, due to the bog's proximity to Dùn Connavern broch. Reconstructing changes in vegetation and landscape could be undertaken alongside modelled reconstruction of Dùn Connavern broch, feeding into discussions on broch roofing materials, uses and design.

#### 7 Iron Age landscape reconstruction

The rich Iron Age heritage of the ecomuseum would benefit from a large-scale landscape study. This could give a better understanding of the layout of these sites in relation to each other and natural features such as bodies of water. This could shed new light of systems of land use and building usage or occupation. The information within this report and the associated QGIS map could be used for this purpose or as a starting point. Dùns could also be surveyed in relation to later settlement sites in order to gain a better understanding of their continuing importance in the landscape of Skye during the medieval and post-medieval periods.

#### 8 Active travel and engagement with heritage

A landscape-level approach could be taken to encourage local residents and tourists to engage in active travel and sustainably engaging with archaeological sites. Creating walking routes, for example those suggested by RoCAS, would be a simple way for people to engage with traditional ways of moving through the landscape. Routes could be an opportunity for people to explore shieling culture or sites such as the Loch Hasco hut circles on the way to the Quiraing. Cycle routes would also be a positive addition to the Druim Nan Linntean offering.

#### 9 Oral history project on intangible cultural heritage and/or industrial heritage

The abovementioned living memories of Gypsy/Traveller culture in Staffin is a precious resource which should be captured. Similarly, memories of the Diatomite Works and knowledge of Staffin's industrial history could play a bigger part in the area's story. An Oral History project could be an interesting focus for a project on 20<sup>th</sup> century life in Staffin. This could also bring in more modern aspects of Gaelic culture and language change in this period.

#### 10 Dùn Raisaburgh project

Dùn Raisaburgh offers an exciting potential focus for a project, due to its Iron Age monumental architecture and connection to the Crofters' rebellion. This connection between archaeology and history, alongside questions of how people in the past related to the historic environment which surrounded them, opens up the potential for archival research or other projects which could create content for a Druim Nan Linntean information board or online story.

## Bibliography

- Armit, I. (1996) *The Archaeology of Skye and the Western Isles*, Edinburgh: Edinburgh University Press
- Birch, S. (1997) *An Archaeological Survey of the Freshwater lochs of Skye*, Dualchas Museums Service, [https://librarylink.highland.gov.uk/LLFiles/988/full\\_988.PDF](https://librarylink.highland.gov.uk/LLFiles/988/full_988.PDF).
- Birch, S. (2019) *New House Site at Land South of 4 Ellishadder Culnacnock, Isle of Skye, Archaeological Desk Based Assessment and Field Evaluation*, West Coast Archaeological services
- Buchanan, S. (2005) *Report on Three Archaeological Surveys undertaken on Trotternish, Isle of Skye. At Grealin (8300), Kilmalug (8298), And Kilmalug (8298), and at Kilmuir (8299)*, [https://librarylink.highland.gov.uk/LLFiles/9912/full\\_9912.pdf](https://librarylink.highland.gov.uk/LLFiles/9912/full_9912.pdf)
- Cameron, A. (1871) *The History and Traditions of the Isle of Skye*, Inverness: E. Forsyth
- Fraser, L. and Peteranna, M. (2014) *Staffin Community Trust New Pathways, Archaeological Desk-based Assessment, Walkover Survey and Feasibility Study Report*, Ross and Cromarty Archaeological Services
- Genders Boyd, H. (2020) *Written Scheme of Investigation, Desk-based Assessment for Staffin Ecomuseum*
- Hardy, K.; Wickham-Jones, C. (2002-09) *Scotland's First Settlers: the Mesolithic seascape of the Inner Sound, Skye and its contribution to the early prehistory of Scotland, Antiquity, Vol.76 (293): 825-833*



- Hunter, J. (2018) *The Making of the Crofting Community*, La Vergne: Birlinn
- Jansen, O. J. (2012) The quern stone quarry at Rubha nam Brathairean headland, Staffin, Isle of Skye, Bergen: University of Bergen, available at [https://librarylink.highland.gov.uk/LLFiles/260038/full\\_260038.pdf](https://librarylink.highland.gov.uk/LLFiles/260038/full_260038.pdf)
- Mackinnon, D. (1927) *Annals of a Skye parish (Portree)*, Oban: Oban Times
- McDonald Orr (2016) Ceumannan II Interpretation Plan and Activity plan lays out a plan for visitor engagement, *Staffin Ecomuseum*
- Martin, M. (1934) in Macleod, D J (ed.), *A description of the Western Islands of Scotland circa 1695*, Stirling: Eneas Mackay
- Martlew, R. (1985) The Excavation of Dun Flodigarry, Staffin, Isle of Skye, *Glasgow Archaeological Journal, January 1985, vo. 12, No. 1: 30-48*
- Marvell, A. (2017) Standard and guidance for historic environment desk-based assessment, *The Chartered Institute for Archaeologists*, 1-16
- Nicolson, A. (1930) *History of Skye: a record of the families, the social conditions, and the literature of the island*, Glasgow: A. Maclaren & sons
- Poucher, W. A. (1985), *Skye*, London: Guild Publishing
- Romankiewicz, T. (2016) Land, Stone, Trees, Identity, Ambition: the Building Blocks of Brochs, *Archaeological Journal*, 173:1, 1-29
- Saville, A.; Hardy, K.; Miket, R. and Ballin, T. (2012), An Corran, Staffin, Skye: A Rockshelter With Mesolithic And Later Occupation, *Scottish Archaeological Internet Report 51*
- Swire, O. F. (1952) *Skye: the island and its legends*, London: Oxford University Press

- Timpany, S. (2019) *Staffin Archaeology Activities 2019: Summary and next steps*, UHI report for SCT
- Unknown, (1884) *The Stenscholl Meeting*, Celtic Magazine, Dualchas archive
- Welti A. and Wildgoose M. (2015) *WeDigs Project 2012-2014: A study of West Coast Circular Structures through landscape survey, site survey, and excavation*, Final Report
- Westbrook (2016) *Ceumannan Economic Impact Analysis*, Duncan Bryden Associates [online] [www.staffin-trust.co.uk](http://www.staffin-trust.co.uk)
- Wildgoose, M. (2001) *Archaeological Watching Brief, Culnacnoc, Isle of Skye*, Donald MacLeod [https://librarylink.highland.gov.uk/LLFiles/697/full\\_697.pdf](https://librarylink.highland.gov.uk/LLFiles/697/full_697.pdf).
- Wildgoose, M. (2002) *Archaeological Walkover Survey*, Woodland Grant Scheme proposal [https://librarylink.highland.gov.uk/LLFiles/252066/full\\_252066.pdf](https://librarylink.highland.gov.uk/LLFiles/252066/full_252066.pdf)
- Wildgoose, M. (2002)b, *An Archaeological Assessment of a proposed new area of coastal woodland*, [https://librarylink.highland.gov.uk/LLFiles/9541/full\\_9541.PDF](https://librarylink.highland.gov.uk/LLFiles/9541/full_9541.PDF)
- Wildgoose, M. (2016) *Uamh an Ard Achadh (High Pasture Cave) and Environs Project 2006-2010: Data Structure Report*, *Archaeological and Ancient Landscape Survey*, 1-40
- Wildgoose, M. and Hardy, K. (2019) *Travelling Through Time: Archaeological walks in Skye, Raasay and Lochalsh*
- Williamson, S.; Peteranna, M. and Birch, S. (2015) *Archaeological Desk-Based Assessment at Rigg, Skye*  
[https://librarylink.highland.gov.uk/LLFiles/292205/full\\_292205.pdf](https://librarylink.highland.gov.uk/LLFiles/292205/full_292205.pdf).

Online resources:

- CATERAN ECOMUSEUM, PERTSHIRE AND TAYSIDE, <https://cateranecomuseum.co.uk/>
- SKYE ECOMUSEUM, <https://skyeecomuseum.com>
- ROMANKIEWICZ, T. (2013) <http://www.socantscot.org/resource/building-brochs-an-architectural-and-archaeological-re-assessment-by-dr-tanja-romankiewicz/>

#### Maps:

- Bing Aerial Images (2020) OS *copyright data 2020*
- Highland Council (2011) [online] [https://www.highland.gov.uk/downloads/download/472/community\\_councils\\_-\\_boundary\\_maps](https://www.highland.gov.uk/downloads/download/472/community_councils_-_boundary_maps)
- National Library of Scotland (NLS) [online archive] <https://maps.nls.uk/>
- OpenStreetMap Foundation contributors (2019) *OpenStreetMap Foundation*, <https://wiki.osmfoundation.org/w/index.php?title=About&oldid=6503>
- Pastmap, *Historic Environment Scotland* (2021) *Contains OS copyright data (2020) OS licence no. 100057073*



## Appendix 1

### 1.1



*Plate 1: Map of Scotland with Staffin Ecomuseum, Skye shown with a red polygon.*

## 1.2

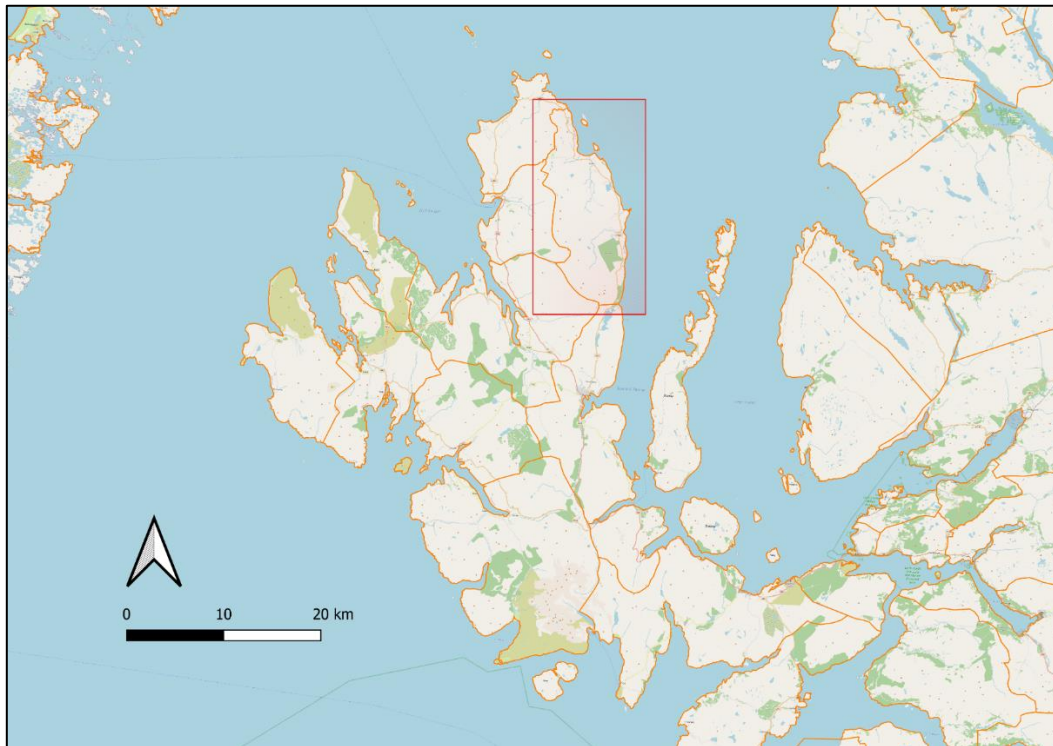


Plate 2: Map of Skye with Staffin Ecomuseum, Skye shown with a red polygon (OpenStreetMap data (2018) Open Database License: ODbL 1.0).

## 1.3

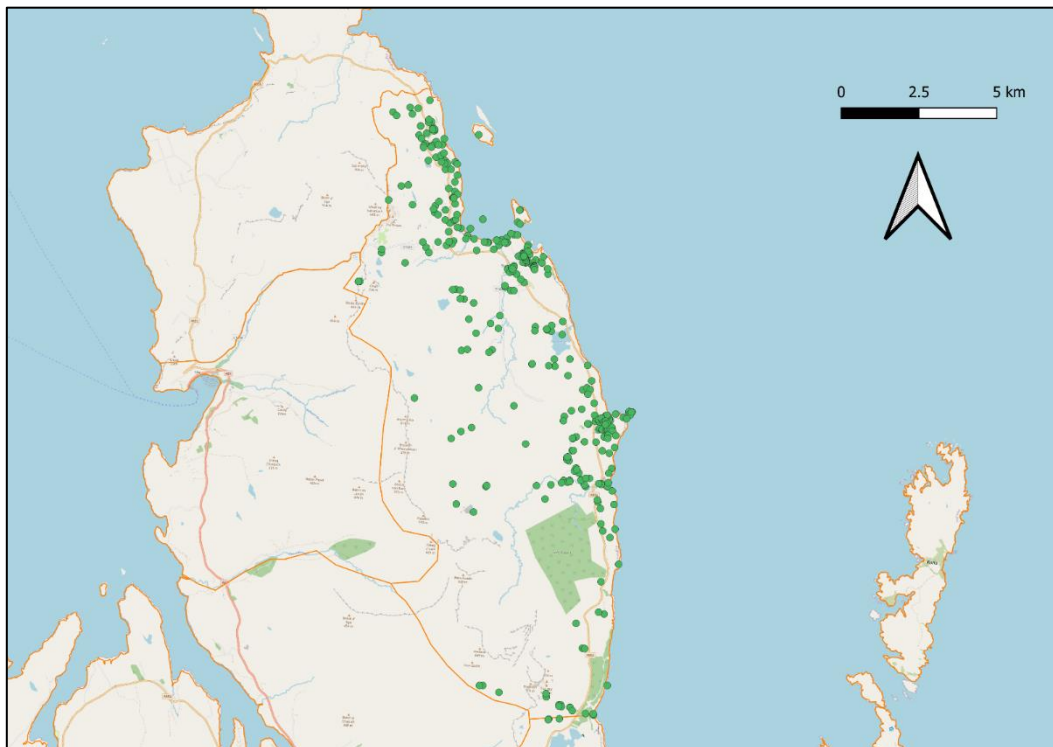


Plate 3: Trotternish peninsula with Staffin community council boundaries outlined in orange and Druim Nan Linteann sites shown with green dots (OpenStreetMap data (2018) Open Database License: ODbL 1.0).

## Appendix 2: Gazetteer of sites

## 2.1 Modern sites

| DBA no. | Access. | Canmore ID/HER no.     | Name                                                        | Site easting | Site northing | DBA approximate period     | URL                                                                                                       |
|---------|---------|------------------------|-------------------------------------------------------------|--------------|---------------|----------------------------|-----------------------------------------------------------------------------------------------------------|
| 27      | 1       | 11313                  | Skye, Loch Cuithir                                          | 147700       | 859580        | Modern (19th-20th century) | <a href="http://canmore.org.uk/site/11313">http://canmore.org.uk/site/11313</a>                           |
| 37      | 3       | 191596                 | Inver Tote, Diatomite Works, Manager's House                | 152000       | 860400        | Modern (19th-20th century) | <a href="http://canmore.org.uk/site/191596">http://canmore.org.uk/site/191596</a>                         |
| 38      | 3       | 252695                 | Skye, Inver Tote, Salmon Fishing Station                    | 152010       | 860400        | Modern (19th-20th century) | <a href="http://canmore.org.uk/site/252695">http://canmore.org.uk/site/252695</a>                         |
| 42      | 3       | RR 2-14                | Inver tote small stone structure                            | 151805       | 860471        | Modern (19th-20th century) |                                                                                                           |
| 44      | 3       | 191594                 | Inver Tote, Diatomite Works                                 | 152010       | 860490        | Modern (19th-20th century) | <a href="http://canmore.org.uk/site/191594">http://canmore.org.uk/site/191594</a>                         |
| 44      | 3       | 191593                 | Skye, Inver Tote, Diatomite Works                           | 152022       | 860498        | Modern (19th-20th century) | <a href="http://canmore.org.uk/site/191593">http://canmore.org.uk/site/191593</a>                         |
| 44      | 3       | RoCAS report (RR) 2-13 | Inver tote degraded 19th C building NE of diatomite factory | 152038       | 860526        | Modern (19th-20th century) |                                                                                                           |
| 46      | 1       | 191631                 | Inver Tote, Quarry                                          | 151800       | 860500        | Modern (19th-20th century) | <a href="http://canmore.org.uk/site/191631">http://canmore.org.uk/site/191631</a>                         |
| 55      | 3       | 99333                  | Skye, Longfearn, No. 7                                      | 151000       | 861000        | Modern (19th-20th century) | <a href="http://canmore.org.uk/site/99333">http://canmore.org.uk/site/99333</a>                           |
| 55      | 1       | 99334                  | Skye, Longfearn, No. 9                                      | 151640       | 861831        | Modern (19th-20th century) | <a href="http://canmore.org.uk/site/99334">http://canmore.org.uk/site/99334</a>                           |
| 60      | 1       | MHG56610               | Ruinous croft house - Grealin, Skye                         | 150893.584   | 861940.782    | Modern (19th-20th century) | <a href="https://her.highland.gov.uk/monument/MHG56610">https://her.highland.gov.uk/monument/MHG56610</a> |
| 60      | 1       | MHG56611               | Ruinous building - Grealin, Skye                            | 150882.37    | 861955.5767   | Modern (19th-20th century) | <a href="https://her.highland.gov.uk/monument/MHG56611">https://her.highland.gov.uk/monument/MHG56611</a> |
| 71      | 1       | 99218                  | Skye, 5 And 7 Culnaknock                                    | 151640       | 862610        | Modern (19th-              | <a href="http://canmore.org.uk/site/99218">http://canmore.org.uk/site/99218</a>                           |



|         |   |              |                                                       |                         |                     |                            |                                                                                                           |
|---------|---|--------------|-------------------------------------------------------|-------------------------|---------------------|----------------------------|-----------------------------------------------------------------------------------------------------------|
|         |   |              |                                                       |                         |                     | 20th century)              |                                                                                                           |
| 72      | 1 | MHG52<br>530 | Site of blackhouse and outbuilding, 7 Culnacnoc       | 151<br>402              | 8624<br>14          | Modern (19th-20th century) | <a href="https://her.hIGHLAND.gov.uk/monument/MHG52530">https://her.hIGHLAND.gov.uk/monument/MHG52530</a> |
| 85      | 1 | 283214       | Skye, Culnancnoc Mission                              | 151<br>596              | 8626<br>95          | Modern (19th-20th century) | <a href="http://canmore.org.uk/site/283214">http://canmore.org.uk/site/283214</a>                         |
| 89      | 1 | 295473       | Unknown: Rubha Nam Brathairean, Skye, Little Minch    | 152<br>700              | 8628<br>00          | Modern (19th-20th century) | <a href="http://canmore.org.uk/site/295473">http://canmore.org.uk/site/295473</a>                         |
| 91      | 1 | MHG52<br>012 | Rubha Nam Brathairean, Skye, Little Minch             | 152<br>707              | 8628<br>12          | Modern (19th-20th century) | <a href="https://her.hIGHLAND.gov.uk/monument/MHG52012">https://her.hIGHLAND.gov.uk/monument/MHG52012</a> |
| 95      | 1 | 339672       | Skye, Culnancnoc War Memorial                         | 151<br>583              | 8630<br>82          | Modern (19th-20th century) | <a href="http://canmore.org.uk/site/339672">http://canmore.org.uk/site/339672</a>                         |
| 97      | 2 | MHG56<br>699 | Ruined house - Herishader, Valtos by Staffin, Skye    | 151<br>211.<br>516      | 8635<br>11.9<br>659 | Modern (19th-20th century) | <a href="https://her.hIGHLAND.gov.uk/monument/MHG56699">https://her.hIGHLAND.gov.uk/monument/MHG56699</a> |
| 10<br>6 | 1 | MHG30<br>935 | Sheep fank, Maligar                                   | 148<br>199.<br>000<br>2 | 8647<br>20.9<br>999 | Modern (19th-20th century) | <a href="https://her.hIGHLAND.gov.uk/monument/MHG30935">https://her.hIGHLAND.gov.uk/monument/MHG30935</a> |
| 10<br>9 | 2 | 285220       | Skye, Elishadder, Croft                               | 149<br>675              | 8654<br>11          | Modern (19th-20th century) | <a href="http://canmore.org.uk/site/285220">http://canmore.org.uk/site/285220</a>                         |
| 11<br>3 | 1 | 173591       | Skye, Elishader, Elishader Folk Museum                | 150<br>574              | 8657<br>11          | Modern (19th-20th century) | <a href="http://canmore.org.uk/site/173591">http://canmore.org.uk/site/173591</a>                         |
| 11<br>8 | 1 | 283215       | Skye, Staffin, United Free Church                     | 149<br>327              | 8669<br>71          | Modern (19th-20th century) | <a href="http://canmore.org.uk/site/283215">http://canmore.org.uk/site/283215</a>                         |
| 11<br>9 | 1 | 352149       | Skye, Boda Buidhe                                     | 144<br>048              | 8670<br>06          | Modern (19th-20th century) | <a href="http://canmore.org.uk/site/352149">http://canmore.org.uk/site/352149</a>                         |
| 12<br>8 | 1 | 283216       | Skye, Staffin, Free Presbyterian Church               | 149<br>216              | 8670<br>68          | Modern (19th-20th century) | <a href="http://canmore.org.uk/site/283216">http://canmore.org.uk/site/283216</a>                         |
| 12<br>9 | 1 | 173404       | Skye, Kilmartin Church                                | 149<br>090              | 8672<br>30          | Modern (19th-20th century) | <a href="http://canmore.org.uk/site/173404">http://canmore.org.uk/site/173404</a>                         |
| 13<br>1 | 1 | 120642       | Skye, Staffin, Stenscholl Former Parish Church, Manse | 148<br>873              | 8672<br>92          | Modern (19th-20th century) | <a href="http://canmore.org.uk/site/120642">http://canmore.org.uk/site/120642</a>                         |

|         |   |              |                                                                                    |                         |                     |                                      |                                                                                                                     |
|---------|---|--------------|------------------------------------------------------------------------------------|-------------------------|---------------------|--------------------------------------|---------------------------------------------------------------------------------------------------------------------|
| 13<br>2 | 1 | 120641       | Skye, Staffin, Stenscholl<br>Parish Church                                         | 148<br>919              | 8673<br>14          | Modern<br>(19th-<br>20th<br>century) | <a href="http://canmore.org.uk/site/120641">http://canmore.org<br/>.uk/site/120641</a>                              |
| 13<br>4 | 1 | 285868       | Skye, Staffin, Stenscholl,<br>The Glebe House, Church<br>Manse                     | 148<br>963              | 8673<br>42          | Modern<br>(19th-<br>20th<br>century) | <a href="http://canmore.org.uk/site/285868">http://canmore.org<br/>.uk/site/285868</a>                              |
| 13<br>6 | 1 | 339734       | Skye, Staffin War Memorial                                                         | 148<br>952              | 8674<br>07          | Modern<br>(19th-<br>20th<br>century) | <a href="http://canmore.org.uk/site/339734">http://canmore.org<br/>.uk/site/339734</a>                              |
| 13<br>8 | 1 | 160476       | Skye, Staffin House, Bridge                                                        | 148<br>930              | 8674<br>50          | Modern<br>(19th-<br>20th<br>century) | <a href="http://canmore.org.uk/site/160476">http://canmore.org<br/>.uk/site/160476</a>                              |
| 13<br>9 | 1 | 285221       | Skye, Staffin, Columba<br>1400 Community And<br>International Leadership<br>Centre | 149<br>004              | 8674<br>61          | Modern<br>(19th-<br>20th<br>century) | <a href="http://canmore.org.uk/site/285221">http://canmore.org<br/>.uk/site/285221</a>                              |
| 15<br>0 | 1 | 295620       | Skye, Stenscholl, War<br>Memorial                                                  | 148<br>347              | 8680<br>32          | Modern<br>(19th-<br>20th<br>century) | <a href="http://canmore.org.uk/site/295620">http://canmore.org<br/>.uk/site/295620</a>                              |
| 15<br>3 | 1 | 160471       | Skye, Staffin, Ob Nan Rob,<br>Boat Shelters                                        | 149<br>430              | 8681<br>00          | Modern<br>(19th-<br>20th<br>century) | <a href="http://canmore.org.uk/site/160471">http://canmore.org<br/>.uk/site/160471</a>                              |
| 15<br>4 | 1 | 11348        | Skye, Stenscholl, Wooden<br>Bridge                                                 | 148<br>514              | 8681<br>58          | Modern<br>(19th-<br>20th<br>century) | <a href="http://canmore.org.uk/site/11348">http://canmore.org<br/>.uk/site/11348</a>                                |
| 15<br>5 | 1 | 285869       | Skye, Brogaig, Cross<br>Roads, Pisosa Of Ate<br>Sandwich Bar                       | 146<br>826              | 8681<br>62          | Modern<br>(19th-<br>20th<br>century) | <a href="http://canmore.org.uk/site/285869">http://canmore.org<br/>.uk/site/285869</a>                              |
| 15<br>6 | 1 | 160459       | Skye, Staffin, Ob Nan Ron,<br>Slipway And Storehouse                               | 149<br>460              | 8681<br>70          | Modern<br>(19th-<br>20th<br>century) | <a href="http://canmore.org.uk/site/160459">http://canmore.org<br/>.uk/site/160459</a>                              |
| 16<br>3 | 1 | 285870       | Skye, Brogaig, No.8 Brogaig                                                        | 146<br>916              | 8682<br>84          | Modern<br>(19th-<br>20th<br>century) | <a href="http://canmore.org.uk/site/285870">http://canmore.org<br/>.uk/site/285870</a>                              |
| 16<br>3 | 1 | 99205        | Skye, Brogaig, 5, 7 And 9                                                          | 147<br>060              | 8683<br>00          | Modern<br>(19th-<br>20th<br>century) | <a href="http://canmore.org.uk/site/99205">http://canmore.org<br/>.uk/site/99205</a>                                |
| 17<br>0 | 3 | 295379       | Tom Telford: Staffin Bay,<br>Trotternish, Skye, North<br>Minch                     | 147<br>600              | 8687<br>00          | Modern<br>(19th-<br>20th<br>century) | <a href="http://canmore.org.uk/site/295379">http://canmore.org<br/>.uk/site/295379</a>                              |
| 17<br>0 | 3 | 357334       | Tom Telford project                                                                | 147<br>600              | 8687<br>00          | Modern<br>(19th-<br>20th<br>century) | <a href="http://canmore.org.uk/site/357334">http://canmore.org<br/>.uk/site/357334</a>                              |
| 17<br>3 | 1 | MHG62<br>003 | Ruins of house - Glasphein,<br>Skye                                                | 146<br>941.<br>653<br>8 | 8688<br>79.4<br>095 | Modern<br>(19th-<br>20th<br>century) | <a href="https://her.highland.gov.uk/monument/MHG62003">https://her.highlan<br/>d.gov.uk/monume<br/>nt/MHG62003</a> |

|         |   |              |                                                                   |                    |                     |                                      |                                                                                                                     |
|---------|---|--------------|-------------------------------------------------------------------|--------------------|---------------------|--------------------------------------|---------------------------------------------------------------------------------------------------------------------|
| 17<br>5 | 3 | 285475       | Sampson: Staffin Bay,<br>Trotternish, Skye, North<br>Minch        | 148<br>000         | 8690<br>00          | Modern<br>(19th-<br>20th<br>century) | <a href="http://canmore.org.uk/site/285475">http://canmore.org<br/>.uk/site/285475</a>                              |
| 17<br>6 | 3 | 295392       | Pride Of Moray: Staffin Bay,<br>Trotternish, Skye, North<br>Minch | 148<br>000         | 8690<br>00          | Modern<br>(19th-<br>20th<br>century) | <a href="http://canmore.org.uk/site/295392">http://canmore.org<br/>.uk/site/295392</a>                              |
| 17<br>7 | 3 | MHG52<br>228 | FIONELLA: STAFFIN<br>ISLAND, TROTTERNISH,<br>SKYE, NORTH MINCH    | 149<br>183         | 8692<br>94          | Modern<br>(19th-<br>20th<br>century) | <a href="https://her.highland.gov.uk/monument/MHG52228">https://her.highlan<br/>d.gov.uk/monume<br/>nt/MHG52228</a> |
| 17<br>7 | 3 | 295391       | Fionella: Staffin Island,<br>Trotternish, Skye, North<br>Minch    | 149<br>200         | 8693<br>00          | Modern<br>(19th-<br>20th<br>century) | <a href="http://canmore.org.uk/site/295391">http://canmore.org<br/>.uk/site/295391</a>                              |
| 18<br>3 | 1 | 283225       | Skye, Flodigarry Former<br>School                                 | 146<br>905         | 8699<br>90          | Modern<br>(19th-<br>20th<br>century) | <a href="http://canmore.org.uk/site/283225">http://canmore.org<br/>.uk/site/283225</a>                              |
| 19<br>7 | 1 | 11390        | Skye, Flodigarry House                                            | 146<br>415         | 8718<br>51          | Modern<br>(19th-<br>20th<br>century) | <a href="http://canmore.org.uk/site/11390">http://canmore.org<br/>.uk/site/11390</a>                                |
| 19<br>8 | 1 | MHG52<br>16  | Flodigarry Cottage                                                | 146<br>388         | 8718<br>97          | Modern<br>(19th-<br>20th<br>century) | <a href="https://her.highland.gov.uk/monument/MHG5216">https://her.highlan<br/>d.gov.uk/monume<br/>nt/MHG5216</a>   |
| 20<br>0 | 1 | 11391        | Skye, Flodigarry, Flora<br>Macdonald's Cottage                    | 146<br>407         | 8719<br>06          | Modern<br>(19th-<br>20th<br>century) | <a href="http://canmore.org.uk/site/11391">http://canmore.org<br/>.uk/site/11391</a>                                |
| 20<br>2 | 3 | 213718       | Peggy And Ellen: Skye,<br>Little Minch                            | 146<br>000         | 8720<br>00          | Modern<br>(19th-<br>20th<br>century) | <a href="http://canmore.org.uk/site/213718">http://canmore.org<br/>.uk/site/213718</a>                              |
| 20<br>3 | 2 | 286513       | Olive Branch: Skye, Little<br>Minch                               | 146<br>000         | 8720<br>00          | Modern<br>(19th-<br>20th<br>century) | <a href="http://canmore.org.uk/site/286513">http://canmore.org<br/>.uk/site/286513</a>                              |
| 20<br>4 | 3 | 295370       | Fanny Peat: Little Minch                                          | 146<br>000         | 8720<br>00          | Modern<br>(19th-<br>20th<br>century) | <a href="http://canmore.org.uk/site/295370">http://canmore.org<br/>.uk/site/295370</a>                              |
| 21<br>1 | 3 | MHG30<br>839 | Aircraft crash site, Beinn<br>Edra                                | 145<br>799.<br>999 | 8632<br>50.0<br>001 | Modern<br>(19th-<br>20th<br>century) | <a href="https://her.highland.gov.uk/monument/MHG30839">https://her.highlan<br/>d.gov.uk/monume<br/>nt/MHG30839</a> |



## 2.2 Post medieval sites

| DB A no. | Access. | Canmore ID/HER no. | Name                                              | Site easting | Site northing | DBA approximate period | URL                                                                                                       |
|----------|---------|--------------------|---------------------------------------------------|--------------|---------------|------------------------|-----------------------------------------------------------------------------------------------------------|
| 1        |         | 273773             | Skye, Storr Forest                                | 150100       | 852900        | Post medieval          | <a href="http://canmore.org.uk/site/273773">http://canmore.org.uk/site/273773</a>                         |
| 2        | 3       | 88031              | Old Man Of Storr, Skye                            | 150040       | 853630        | Post medieval          | <a href="http://canmore.org.uk/site/88031">http://canmore.org.uk/site/88031</a>                           |
| 3        | 3       | 88035              | Old Man Of Storr, pen                             | 150460       | 852930        | Post medieval          | <a href="http://canmore.org.uk/site/88035">http://canmore.org.uk/site/88035</a>                           |
| 4        | 3       | 311710             | Skye, Bearreraig Bay                              | 151554       | 853049        | Post medieval          | <a href="http://canmore.org.uk/site/311710">http://canmore.org.uk/site/311710</a>                         |
| 4        | 3       | MHG58658           | Buildings - Bearreraig Bay                        | 151552       | 853086        | Post medieval          | <a href="https://her.highland.gov.uk/monument/MHG58658">https://her.highland.gov.uk/monument/MHG58658</a> |
| 6        | 2       | 11523              | Skye, Bearreraig                                  | 151300       | 853098        | Post medieval          | <a href="http://canmore.org.uk/site/11523">http://canmore.org.uk/site/11523</a>                           |
| 7        | 2       | RR 10-1            | Structure, Storr                                  | 150877       | 853189        | Post medieval          |                                                                                                           |
| 8        | 2       | MHG5266            | Tottrome                                          | 150807.5436  | 853292.4562   | Post medieval          | <a href="https://her.highland.gov.uk/monument/MHG5266">https://her.highland.gov.uk/monument/MHG5266</a>   |
| 9        | 3       | 11524              | Bearraraig, Skye                                  | 150800       | 853300        | Post medieval          | <a href="http://canmore.org.uk/site/11524">http://canmore.org.uk/site/11524</a>                           |
| 10       | 3       | RR 10-2            | Structure, Storr                                  | 150530       | 853319        | Post medieval          |                                                                                                           |
| 10       | 3       | RR 10-4            | Structure, Storr                                  | 150446       | 853338        | Post medieval          |                                                                                                           |
| 11       | 3       | 88029              | Old Man Of Storr, Skye                            | 150450       | 853380        | Post medieval          | <a href="http://canmore.org.uk/site/88029">http://canmore.org.uk/site/88029</a>                           |
| 12       | 3       | 88030              | Old Man Of Storr, Skye                            | 150500       | 853380        | Post medieval          | <a href="http://canmore.org.uk/site/88030">http://canmore.org.uk/site/88030</a>                           |
| 13       | 1       | RR 10-5            | Wall, Storr                                       | 150032       | 853739        | Post medieval          |                                                                                                           |
| 19       | 3       | 11518              | Rigg, Skye                                        | 151900       | 856300        | Post medieval          | <a href="http://canmore.org.uk/site/11518">http://canmore.org.uk/site/11518</a>                           |
| 20       | 3       | 355322             | Skye, Rigg                                        | 151720       | 856360        | Post medieval          | <a href="http://canmore.org.uk/site/355322">http://canmore.org.uk/site/355322</a>                         |
| 21       | 2       | 313400             | Rigg House                                        | 151800       | 857340        | Post medieval          | <a href="http://canmore.org.uk/site/313400">http://canmore.org.uk/site/313400</a>                         |
| 23       | 2       | 313401             | Tobhta Nan Druidhead                              | 152090       | 858760        | Post medieval          | <a href="http://canmore.org.uk/site/313401">http://canmore.org.uk/site/313401</a>                         |
| 26       | 1       | 111905             | Upper Tote, Skye                                  | 151800       | 859200        | Post medieval          | <a href="http://canmore.org.uk/site/111905">http://canmore.org.uk/site/111905</a>                         |
| 28       | 2       | MHG62031           | Field barn? - SE of Lower Tote, Skye              | 151782.1931  | 859693.9165   | Post medieval          | <a href="https://her.highland.gov.uk/monument/MHG62031">https://her.highland.gov.uk/monument/MHG62031</a> |
| 30       | 3       | MHG61965           | Enclosure - S of Druim Airigh nan Seaileach, Skye | 147145.249   | 859838.2724   | Post medieval          | <a href="https://her.highland.gov.uk/monument/MHG61965">https://her.highland.gov.uk/monument/MHG61965</a> |
| 31       | 1       | 111904             | Lower Tote, Skye                                  | 151700       | 859900        | Post medieval          | <a href="http://canmore.org.uk/site/111904">http://canmore.org.uk/site/111904</a>                         |
| 32       | 1       | MHG53420           | Enclosure, Lower Tote                             | 151682.0372  | 859966.5987   | Post medieval          | <a href="https://her.highland.gov.uk/monument/MHG53420">https://her.highland.gov.uk/monument/MHG53420</a> |

|    |   |          |                                                           |             |             |               |                                                                                                           |
|----|---|----------|-----------------------------------------------------------|-------------|-------------|---------------|-----------------------------------------------------------------------------------------------------------|
| 34 | 3 | MHG62030 | Enclosure - Lower Tote, Skye                              | 152162.762  | 860256.4506 | Post medieval | <a href="https://her.highland.gov.uk/monument/MHG62030">https://her.highland.gov.uk/monument/MHG62030</a> |
| 35 | 3 | 11374    | Skye, Abhainn Nan Cnoc                                    | 148100      | 860400      | Post medieval | <a href="http://canmore.org.uk/site/11374">http://canmore.org.uk/site/11374</a>                           |
| 36 | 2 | 11529    | Lealt Mill, Skye                                          | 151300      | 860400      | Post medieval | <a href="http://canmore.org.uk/site/11529">http://canmore.org.uk/site/11529</a>                           |
| 39 | 1 | MHG61966 | Enclosure and possible farmstead - SW of Lealt, Skye      | 149726.2958 | 860430.0487 | Post medieval | <a href="https://her.highland.gov.uk/monument/MHG61966">https://her.highland.gov.uk/monument/MHG61966</a> |
| 40 | 3 | MHG5741  | Abhainn Nan Cnoc                                          | 148125.5323 | 860434.8163 | Post medieval | <a href="https://her.highland.gov.uk/monument/MHG5741">https://her.highland.gov.uk/monument/MHG5741</a>   |
| 41 | 2 | MHG62013 | Field barns? - Lealt, Skye                                | 151268.791  | 860458.8291 | Post medieval | <a href="https://her.highland.gov.uk/monument/MHG62013">https://her.highland.gov.uk/monument/MHG62013</a> |
| 41 | 3 | 111909   | Lealt, Skye                                               | 150190      | 860460      | Post medieval | <a href="http://canmore.org.uk/site/111909">http://canmore.org.uk/site/111909</a>                         |
| 43 | 3 | MHG61964 | Possible shieling huts - Druim Airigh nan Seaileach, Skye | 147035.2333 | 860484.887  | Post medieval | <a href="https://her.highland.gov.uk/monument/MHG61964">https://her.highland.gov.uk/monument/MHG61964</a> |
| 45 | 1 | RR 2-15  | Lealt Gorge, potential shieling                           | 151730      | 860496      | Post medieval |                                                                                                           |
| 47 | 2 | MHG61970 | Building - S of Lealt, Skye                               | 150530.0967 | 860522.244  | Post medieval | <a href="https://her.highland.gov.uk/monument/MHG61970">https://her.highland.gov.uk/monument/MHG61970</a> |
| 48 | 2 | MHG61967 | Farmstead - S of Lealt, Skye                              | 150718.7042 | 860544.1281 | Post medieval | <a href="https://her.highland.gov.uk/monument/MHG61967">https://her.highland.gov.uk/monument/MHG61967</a> |
| 48 | 2 | MHG61969 | Enclosures - S of Lealt, Skye                             | 150794.7993 | 860560.6437 | Post medieval | <a href="https://her.highland.gov.uk/monument/MHG61969">https://her.highland.gov.uk/monument/MHG61969</a> |
| 48 | 3 | 11530    | Skye, Lealt                                               | 150600      | 860600      | Post medieval | <a href="http://canmore.org.uk/site/11530">http://canmore.org.uk/site/11530</a>                           |
| 48 | 2 | MHG61968 | Farm buildings? - S of Lealt, Skye                        | 150791.0858 | 860600.8341 | Post medieval | <a href="https://her.highland.gov.uk/monument/MHG61968">https://her.highland.gov.uk/monument/MHG61968</a> |
| 48 | 1 | RR 4-14  | Building, Lealt                                           | 151150      | 860605      | Post medieval |                                                                                                           |
| 48 | 1 | RR 4-13  | Building, Lealt                                           | 151161      | 860614      | Post medieval |                                                                                                           |
| 49 | 1 | RR 4-1   | Peat Cutting, Lealt                                       | 151431      | 860662      | Post medieval |                                                                                                           |
| 50 | 1 | RR 4-2   | Dyke, Lealt                                               | 151307      | 860669      | Post medieval |                                                                                                           |
| 51 | 3 | RR 3-39  | Structure, Lon Fearn                                      | 152052      | 860831      | Post medieval |                                                                                                           |
| 51 | 2 | RR 3-38  | Structure, Lon Fearn                                      | 152144      | 860982      | Post medieval |                                                                                                           |
| 51 | 2 | RR 3-37  | Structure, Lon Fearn                                      | 152066      | 861474      | Post medieval |                                                                                                           |
| 51 | 2 | MHG62033 | Farmstead - Lonfearn, Skye                                | 151842.6743 | 861548.849  | Post medieval | <a href="https://her.highland.gov.uk/monument/MHG62033">https://her.highland.gov.uk/monument/MHG62033</a> |

|    |   |         |                                         |        |        |               |                                                                                   |
|----|---|---------|-----------------------------------------|--------|--------|---------------|-----------------------------------------------------------------------------------|
| 51 | 3 | 111910  | Skye, Lonfearn                          | 151270 | 861840 | Post medieval | <a href="http://canmore.org.uk/site/111910">http://canmore.org.uk/site/111910</a> |
| 51 | 3 | 111911  | Skye, Lonfearn                          | 151900 | 862000 | Post medieval | <a href="http://canmore.org.uk/site/111911">http://canmore.org.uk/site/111911</a> |
| 51 | 3 | RR 3-35 | Enclosure, Lon Fearn                    | 152277 | 862041 | Post medieval |                                                                                   |
| 51 | 2 | RR 3-33 | Structure, probable shieling, Lon Fearn | 152032 | 862047 | Post medieval |                                                                                   |
| 51 | 2 | RR 3-32 | Enclosure, Lon Fearn                    | 152163 | 862188 | Post medieval |                                                                                   |
| 51 | 2 | RR 3-27 | Building, Lon Fearn                     | 152022 | 862224 | Post medieval |                                                                                   |
| 51 | 3 | RR 3-22 | Building, Lon Fearn                     | 151835 | 862227 | Post medieval |                                                                                   |
| 51 | 2 | 11537   | Skye, Lonfearn Burn                     | 151720 | 862230 | Post medieval | <a href="http://canmore.org.uk/site/11537">http://canmore.org.uk/site/11537</a>   |
| 51 | 2 | RR 3-23 | Structure, Lon Fearn                    | 151846 | 862242 | Post medieval |                                                                                   |
| 51 | 2 | RR 3-30 | Sub-circular structure, Lon Fearn       | 152103 | 862244 | Post medieval |                                                                                   |
| 51 | 3 | RR 3-24 | Structure, Lon Fearn                    | 151976 | 862247 | Post medieval |                                                                                   |
| 51 | 3 | RR 3-29 | Enclosure wall, Lon Fearn               | 152040 | 862251 | Post medieval |                                                                                   |
| 51 | 2 | RR 3-28 | Structure, Lon Fearn                    | 152058 | 862253 | Post medieval |                                                                                   |
| 51 | 2 | RR 3-19 | Building/wall, Lon Fearn                | 151790 | 862257 | Post medieval |                                                                                   |
| 51 | 2 | RR 3-20 | Building, Lon Fearn                     | 151781 | 862274 | Post medieval |                                                                                   |
| 51 | 2 | RR 3-17 | Enclosure, Lon Fearn                    | 151814 | 862274 | Post medieval |                                                                                   |
| 51 | 2 | RR 3-21 | Structure, Lon Fearn                    | 151765 | 862287 | Post medieval |                                                                                   |
| 51 | 2 | RR 3-16 | Building, Lon Fearn                     | 151793 | 862299 | Post medieval |                                                                                   |
| 51 | 2 | RR 3-31 | Enclosure wall (probable), Lon Fearn    | 152150 | 862304 | Post medieval |                                                                                   |
| 51 | 2 | RR 3-15 | Building, Lon Fearn                     | 151802 | 862357 | Post medieval |                                                                                   |
| 52 | 2 | RR 4-3  | Track, Lealt                            | 151088 | 860834 | Post medieval |                                                                                   |
| 53 | 1 | RR 4-4  | Enclosure, Lealt                        | 150943 | 860904 | Post medieval |                                                                                   |
| 54 | 2 | RR 4-5  | Boundary Dyke, Lealt                    | 151025 | 860949 | Post medieval |                                                                                   |
| 56 | 3 | RR 4-6  | Bridge, Lealt                           | 150775 | 861230 | Post medieval |                                                                                   |
| 57 | 3 | RR 4-7  | Dyke, Lealt                             | 150705 | 861263 | Post medieval |                                                                                   |
| 57 | 2 | RR 4-8  | Dyke, Lealt                             | 150701 | 861336 | Post medieval |                                                                                   |
| 58 | 1 | RR 4-9  | Structure, Lealt (possible)             | 150730 | 861357 | Post medieval |                                                                                   |

|    |   |          |                                                              |             |             |               |                                                                                                           |
|----|---|----------|--------------------------------------------------------------|-------------|-------------|---------------|-----------------------------------------------------------------------------------------------------------|
| 58 | 1 | RR 4-11  | Structure, Lealt                                             | 150873      | 861558      | Post medieval |                                                                                                           |
| 58 | 2 | RR 4-12  | Structure, Lealt                                             | 150910      | 861558      | Post medieval |                                                                                                           |
| 58 | 3 | RR 3-36  | Enclosure, Lon Fearn                                         | 152238      | 861658      | Post medieval |                                                                                                           |
| 58 | 3 | RR 3-34  | Enclosure, Lon Fearn                                         | 152017      | 861950      | Post medieval |                                                                                                           |
| 59 | 3 | MHG62027 | Abandoned township - Achaguie, Skye                          | 149376.2986 | 861771.3658 | Post medieval | <a href="https://her.highland.gov.uk/monument/MHG62027">https://her.highland.gov.uk/monument/MHG62027</a> |
| 61 | 3 | MHG61963 | Enclosure and ?building - W of Cùl a' Chaisteil Dhuibh, Skye | 146982.5501 | 861944.0717 | Post medieval | <a href="https://her.highland.gov.uk/monument/MHG61963">https://her.highland.gov.uk/monument/MHG61963</a> |
| 62 | 1 | 11538    | Culnaknock, Skye                                             | 151000      | 862000      | Post medieval | <a href="http://canmore.org.uk/site/11538">http://canmore.org.uk/site/11538</a>                           |
| 63 | 3 | MHG61960 | Rectangular enclosure - Lònr Ruadh, Skye                     | 147296.4073 | 862172.9911 | Post medieval | <a href="https://her.highland.gov.uk/monument/MHG61960">https://her.highland.gov.uk/monument/MHG61960</a> |
| 64 | 1 | RR 3-25  | Dyke, Lon Fearn                                              | 151972      | 862208      | Post medieval |                                                                                                           |
| 64 | 1 | RR 3-26  | Dyke, Lon Fearn                                              | 152004      | 862217      | Post medieval |                                                                                                           |
| 65 | 2 | RR 3-18  | Road/ramp, Lon Fearn                                         | 151809      | 862249      | Post medieval |                                                                                                           |
| 66 | 1 | RR 3-11  | Stone spread, Brothers Point, degraded boundary wall?        | 151995      | 862282      | Post medieval |                                                                                                           |
| 66 | 3 | RR 3-10  | Degraded dyke remains, Brothers Point                        | 151977      | 862355      | Post medieval |                                                                                                           |
| 66 | 2 | RR 3-7   | Dyke, Brothers Point                                         | 151945      | 862501      | Post medieval |                                                                                                           |
| 66 | 1 | RR 3-42  | Dyke, Brothers Point                                         | 152520      | 862620      | Post medieval |                                                                                                           |
| 67 | 2 | RR 3-14  | Large clearance cairn, Lon Fearn                             | 151859      | 862295      | Post medieval |                                                                                                           |
| 68 | 3 | MHG61961 | Shieling huts - Cùl a' Chaisteil Dhuibh, Skye                | 147639.6299 | 862297.3718 | Post medieval | <a href="https://her.highland.gov.uk/monument/MHG61961">https://her.highland.gov.uk/monument/MHG61961</a> |
| 69 | 2 | RR 3-13  | Clearance cairns, Lon Fearn                                  | 151859      | 862298      | Post medieval |                                                                                                           |
| 70 | 1 | RR 3-12  | Wall, Brothers Point                                         | 151959      | 862308      | Post medieval |                                                                                                           |
| 71 | 3 | RR 3-9   | Dyke, Culnaknok                                              | 151941      | 862395      | Post medieval |                                                                                                           |
| 71 | 2 | RR 3-8   | Dyke, Culnaknok                                              | 151991      | 862440      | Post medieval |                                                                                                           |
| 71 | 2 | RR 3-6i  | Boundary dyke, Culnaknok                                     | 151887      | 862476      | Post medieval |                                                                                                           |
| 71 | 1 | RR 3-4   | Boundary wall, Culnaknok                                     | 151763      | 862487      | Post medieval |                                                                                                           |
| 71 | 1 | RR 3-5   | Wall, Culnaknok                                              | 151728      | 862557      | Post medieval |                                                                                                           |
| 71 | 1 | RR 3-6f  | Building, Culnaknok                                          | 151826      | 862586      | Post medieval |                                                                                                           |



|    |   |          |                                                       |                 |                 |                  |                                                                                                           |
|----|---|----------|-------------------------------------------------------|-----------------|-----------------|------------------|-----------------------------------------------------------------------------------------------------------|
| 71 | 1 | RR 3-6g  | Building,<br>Culnaknok                                | 151828          | 862595          | Post<br>medieval |                                                                                                           |
| 71 | 1 | RR 3-6d  | Building,<br>Culnaknok                                | 151816          | 862596          | Post<br>medieval |                                                                                                           |
| 71 | 1 | RR 3-6c  | House<br>Culnaknock                                   | 151810          | 862602          | Post<br>medieval |                                                                                                           |
| 71 | 1 | RR 3-6h  | Enclosure,<br>Culnaknok                               | 151811          | 862603          | Post<br>medieval |                                                                                                           |
| 71 | 1 | RR 3-6e  | Building,<br>Culnaknok                                | 151819          | 862605          | Post<br>medieval |                                                                                                           |
| 71 | 1 | MHG58506 | Farmstead -<br>Culnacnoc                              | 151975.<br>4536 | 862678.<br>3344 | Post<br>medieval | <a href="https://her.highland.gov.uk/monument/MHG58506">https://her.highland.gov.uk/monument/MHG58506</a> |
| 74 | 3 | MHG56706 | Shieling - Valtos<br>by Staffin, Skye                 | 150591.<br>3861 | 862517.<br>2306 | Post<br>medieval | <a href="https://her.highland.gov.uk/monument/MHG56706">https://her.highland.gov.uk/monument/MHG56706</a> |
| 75 | 1 | RR 3-3   | Stone/turf<br>structure,<br>Culnaknok                 | 151724          | 862530          | Post<br>medieval |                                                                                                           |
| 76 | 1 | RR 3-6b  | Enclosure,<br>Culnaknok                               | 151825          | 862559          | Post<br>medieval |                                                                                                           |
| 77 | 1 | RR 3-40  | Sheep fank,<br>Port Earlish                           | 152059          | 862565          | Post<br>medieval |                                                                                                           |
| 78 | 1 | RR 3-6a  | Structure,<br>Culnaknok                               | 151824          | 862571          | Post<br>medieval |                                                                                                           |
| 79 | 1 | RR 3-43  | Wall, Brothers<br>Point                               | 152624          | 862585          | Post<br>medieval |                                                                                                           |
| 79 | 1 | RR 3-47  | Structure,<br>possible<br>shieling,<br>Brothers Point | 152784          | 862797          | Post<br>medieval |                                                                                                           |
| 82 | 3 | MHG56705 | Shielings -<br>Valtos by<br>Staffin, Skye             | 150620.<br>0582 | 862656.<br>0636 | Post<br>medieval | <a href="https://her.highland.gov.uk/monument/MHG56705">https://her.highland.gov.uk/monument/MHG56705</a> |
| 83 | 1 | RR 3-49  | Dyke, Port<br>Earlish                                 | 152010          | 862665          | Post<br>medieval |                                                                                                           |
| 84 | 2 | RR 3-50  | Enclosure, Port<br>Earlish                            | 151979          | 862668          | Post<br>medieval |                                                                                                           |
| 84 | 2 | RR 3-51  | Enclosure, Port<br>Earlish                            | 151961          | 862669          | Post<br>medieval |                                                                                                           |
| 84 | 2 | 313408   | Port Earlish                                          | 151970          | 862670          | Post<br>medieval | <a href="http://canmore.org.uk/site/313408">http://canmore.org.uk/site/313408</a>                         |
| 84 | 2 | RR 3-52  | House, Port<br>Earlish                                | 151956          | 862681          | Post<br>medieval |                                                                                                           |
| 84 | 2 | RR 3-53  | Enclosure, Port<br>Earlish                            | 151972          | 862686          | Post<br>medieval |                                                                                                           |
| 84 | 2 | RR 3-54  | Building, Port<br>Earlish                             | 151992          | 862696          | Post<br>medieval |                                                                                                           |
| 88 | 1 | RR 3-41  | Fishing bothy,<br>Port Earlish                        | 152273          | 862732          | Post<br>medieval |                                                                                                           |
| 90 | 1 | 305347   | Rubha Nam<br>Brathairean                              | 152800          | 862800          | Post<br>medieval | <a href="http://canmore.org.uk/site/305347">http://canmore.org.uk/site/305347</a>                         |
| 93 | 2 | MHG56707 | Degraded<br>farmstead -<br>Valtos by<br>Staffin, Skye | 151183.<br>5027 | 862889.<br>9822 | Post<br>medieval | <a href="https://her.highland.gov.uk/monument/MHG56707">https://her.highland.gov.uk/monument/MHG56707</a> |
| 93 | 2 | MHG56704 | Farmstead -<br>Valtos by<br>Staffin, Skye             | 151040          | 862890          | Post<br>medieval | <a href="https://her.highland.gov.uk/monument/MHG56704">https://her.highland.gov.uk/monument/MHG56704</a> |

|     |   |          |                                              |             |             |               |                                                                                                           |
|-----|---|----------|----------------------------------------------|-------------|-------------|---------------|-----------------------------------------------------------------------------------------------------------|
| 93  | 3 | MHG56703 | Farmstead - Valtos by Staffin, Skye          | 151090      | 862900      | Post medieval | <a href="https://her.highland.gov.uk/monument/MHG56703">https://her.highland.gov.uk/monument/MHG56703</a> |
| 93  | 1 | MHG56701 | Degraded Enclosure - Valtos by Staffin, Skye | 151452      | 863515      | Post medieval | <a href="https://her.highland.gov.uk/monument/MHG56701">https://her.highland.gov.uk/monument/MHG56701</a> |
| 93  | 3 | MHG56700 | Farmstead - Valtos by Staffin, Skye          | 151349.0238 | 863574.9783 | Post medieval | <a href="https://her.highland.gov.uk/monument/MHG56700">https://her.highland.gov.uk/monument/MHG56700</a> |
| 93  | 1 | 111907   | Skye, Valtos                                 | 151500      | 863800      | Post medieval | <a href="http://canmore.org.uk/site/111907">http://canmore.org.uk/site/111907</a>                         |
| 99  | 2 | 111906   | Skye, Elishader                              | 150200      | 865400      | Post medieval | <a href="http://canmore.org.uk/site/111906">http://canmore.org.uk/site/111906</a>                         |
| 102 | 3 | MHG58505 | Rig and Furrow - Lon Glas                    | 149587.8396 | 864349.7631 | Post medieval | <a href="https://her.highland.gov.uk/monument/MHG58505">https://her.highland.gov.uk/monument/MHG58505</a> |
| 103 | 3 | 313407   | Lon Glas                                     | 149580      | 864340      | Post medieval | <a href="http://canmore.org.uk/site/313407">http://canmore.org.uk/site/313407</a>                         |
| 105 | 1 | 111908   | Raisaburgh, Skye                             | 150300      | 864500      | Post medieval | <a href="http://canmore.org.uk/site/111908">http://canmore.org.uk/site/111908</a>                         |
| 106 | 3 | MHG62024 | Possible shieling huts - W of Malagar, Skye  | 147310.8767 | 864778.7572 | Post medieval | <a href="https://her.highland.gov.uk/monument/MHG62024">https://her.highland.gov.uk/monument/MHG62024</a> |
| 106 | 3 | 114673   | Skye, Maligar                                | 148300      | 864800      | Post medieval | <a href="http://canmore.org.uk/site/114673">http://canmore.org.uk/site/114673</a>                         |
| 106 | 3 | MHG62025 | Possible building - W of Malagar, Skye       | 147500.5117 | 864813.3138 | Post medieval | <a href="https://her.highland.gov.uk/monument/MHG62025">https://her.highland.gov.uk/monument/MHG62025</a> |
| 106 | 1 | 114663   | Maligar Burn, Skye                           | 148500      | 865490      | Post medieval | <a href="http://canmore.org.uk/site/114663">http://canmore.org.uk/site/114663</a>                         |
| 108 | 3 | MHG61959 | Ruined farmstead - Suarbie, Skye             | 147782.6204 | 865336.3255 | Post medieval | <a href="https://her.highland.gov.uk/monument/MHG61959">https://her.highland.gov.uk/monument/MHG61959</a> |
| 109 | 1 | MHG56683 | Farmstead - Elishader, Culnacnock, Portree   | 150214.4309 | 865581.9384 | Post medieval | <a href="https://her.highland.gov.uk/monument/MHG56683">https://her.highland.gov.uk/monument/MHG56683</a> |
| 111 | 1 | MHG62029 | Corn drying kiln? - Elishader, Skye          | 150049.9959 | 865470.2595 | Post medieval | <a href="https://her.highland.gov.uk/monument/MHG62029">https://her.highland.gov.uk/monument/MHG62029</a> |
| 115 | 3 | MHG62022 | Building - SE of Creag Cleap, Skye           | 147706.6455 | 866307.7683 | Post medieval | <a href="https://her.highland.gov.uk/monument/MHG62022">https://her.highland.gov.uk/monument/MHG62022</a> |
| 115 | 3 | MHG61955 | Sheep fold - Creag Cleap, Skye               | 147399.4708 | 866432.6031 | Post medieval | <a href="https://her.highland.gov.uk/monument/MHG61955">https://her.highland.gov.uk/monument/MHG61955</a> |
| 115 | 3 | MHG61956 | Ruined farmstead - Creag Cleap, Skye         | 147270.5274 | 866443.6083 | Post medieval | <a href="https://her.highland.gov.uk/monument/MHG61956">https://her.highland.gov.uk/monument/MHG61956</a> |
| 115 | 3 | MHG62021 | Buildings - Creag Cleap, Skye                | 147278.0049 | 866717.4058 | Post medieval | <a href="https://her.highland.gov.uk/monument/MHG62021">https://her.highland.gov.uk/monument/MHG62021</a> |
| 115 | 3 | MHG61958 | Possible shieling hut - Creag Cleap, Skye    | 147030.7763 | 866737.5738 | Post medieval | <a href="https://her.highland.gov.uk/monument/MHG61958">https://her.highland.gov.uk/monument/MHG61958</a> |

|     |   |          |                                            |             |             |               |                                                                                                           |
|-----|---|----------|--------------------------------------------|-------------|-------------|---------------|-----------------------------------------------------------------------------------------------------------|
| 115 | 3 | MHG61957 | Possible shieling huts - Creag Cleap, Skye | 147131.5184 | 866744.3157 | Post medieval | <a href="https://her.highland.gov.uk/monument/MHG61957">https://her.highland.gov.uk/monument/MHG61957</a> |
| 117 | 1 | 114677   | Clachan, Skye                              | 149000      | 866700      | Post medieval | <a href="http://canmore.org.uk/site/114677">http://canmore.org.uk/site/114677</a>                         |
| 130 | 2 | RR 6-46  | Dyke, Garafad                              | 150096      | 867236      | Post medieval |                                                                                                           |
| 130 | 2 | RR 6-45  | Dyke, Garafad                              | 149663      | 867377      | Post medieval |                                                                                                           |
| 130 | 2 | RR 6-47  | Dyke, Garafad                              | 150083      | 867406      | Post medieval |                                                                                                           |
| 130 | 1 | RR 6-43  | Shieling hut, Garafad                      | 149670      | 867470      | Post medieval |                                                                                                           |
| 130 | 2 | RR 6-42  | Shieling hut, Garafad                      | 149665      | 867479      | Post medieval |                                                                                                           |
| 130 | 2 | RR 6-41  | Shieling hut, Garafad                      | 149664      | 867484      | Post medieval |                                                                                                           |
| 130 | 2 | RR 6-40  | Shieling hut, Garafad                      | 149655      | 867494      | Post medieval |                                                                                                           |
| 130 | 1 | 114676   | Skye, Garafad                              | 149000      | 867500      | Post medieval | <a href="http://canmore.org.uk/site/114676">http://canmore.org.uk/site/114676</a>                         |
| 130 | 2 | RR 6-39  | Dyke, Garafad                              | 149639      | 867512      | Post medieval |                                                                                                           |
| 130 | 2 | RR 6-38  | Dyke, Garafad                              | 149595      | 867513      | Post medieval |                                                                                                           |
| 130 | 1 | RR 6-1   | Structure, Garafad                         | 149378      | 867598      | Post medieval |                                                                                                           |
| 130 | 2 | RR 6-37  | Dyke, Garafad                              | 149600      | 867599      | Post medieval |                                                                                                           |
| 130 | 2 | RR 6-35  | Enclosure, Garafad                         | 149289      | 867614      | Post medieval |                                                                                                           |
| 130 | 3 | RR 6-2   | Dyke, Garafad                              | 149384      | 867619      | Post medieval |                                                                                                           |
| 130 | 2 | RR 6-3b  | Twinning pen, within 6-3a, Garafad         | 149375      | 867682      | Post medieval |                                                                                                           |
| 130 | 2 | RR 6-3a  | Building, Garafad                          | 149379      | 867691      | Post medieval |                                                                                                           |
| 130 | 2 | RR 6-34  | Dyke, Garafad                              | 149417      | 867742      | Post medieval |                                                                                                           |
| 130 | 2 | RR 6-6   | Enclosure, Garafad                         | 149360      | 867752      | Post medieval |                                                                                                           |
| 130 | 2 | RR 6-5   | Building and Dyke, Garafad                 | 149388      | 867761      | Post medieval |                                                                                                           |
| 130 | 2 | RR 6-4   | Kiln barn, Garafad                         | 149365      | 867765      | Post medieval |                                                                                                           |
| 130 | 2 | RR 6-33  | Dyke, Garafad                              | 149270      | 867773      | Post medieval |                                                                                                           |
| 130 | 2 | RR 6-11  | Enclosure kaleyard, Garafad                | 149299      | 867791      | Post medieval |                                                                                                           |
| 130 | 2 | RR 6-7   | Enclosure, Garafad                         | 149338      | 867791      | Post medieval |                                                                                                           |
| 130 | 2 | RR 6-48  | Dyke, Garafad                              | 149947      | 867794      | Post medieval |                                                                                                           |
| 130 | 1 | RR 6-10  | Building, Garafad                          | 149307      | 867799      | Post medieval |                                                                                                           |

|     |   |         |                                                    |        |        |               |                                                                                 |
|-----|---|---------|----------------------------------------------------|--------|--------|---------------|---------------------------------------------------------------------------------|
| 130 | 2 | 11357   | Garafad, Skye                                      | 149300 | 867800 | Post medieval | <a href="http://canmore.org.uk/site/11357">http://canmore.org.uk/site/11357</a> |
| 130 | 2 | RR 6-31 | Structure,<br>Garafad                              | 149197 | 867802 | Post medieval |                                                                                 |
| 130 | 2 | RR 6-14 | House, Garafad                                     | 149358 | 867804 | Post medieval |                                                                                 |
| 130 | 2 | RR 6-8  | Building,<br>Garafad                               | 149326 | 867804 | Post medieval |                                                                                 |
| 130 | 2 | RR 6-9  | Building,<br>Garafad                               | 149322 | 867807 | Post medieval |                                                                                 |
| 130 | 2 | RR 6-15 | Building,<br>Garafad                               | 149361 | 867808 | Post medieval |                                                                                 |
| 130 | 2 | RR 6-12 | Building and<br>enclosure/kaley<br>ard, Garafad    | 149293 | 867809 | Post medieval |                                                                                 |
| 130 | 2 | RR 6-30 | Structure,<br>Garafad                              | 149217 | 867810 | Post medieval |                                                                                 |
| 130 | 2 | RR 6-32 | Structure,<br>Garafad                              | 149144 | 867812 | Post medieval |                                                                                 |
| 130 | 2 | RR 6-16 | Building,<br>Garafad                               | 149344 | 867815 | Post medieval |                                                                                 |
| 130 | 2 | RR 6-17 | Structure within<br>buildings 6-<br>15/16, Garafad | 149344 | 867817 | Post medieval |                                                                                 |
| 130 | 2 | RR 6-13 | Enclosure<br>kaleyard,<br>Garafad                  | 149299 | 867818 | Post medieval |                                                                                 |
| 130 | 2 | RR 6-18 | Building,<br>Garafad                               | 149352 | 867831 | Post medieval |                                                                                 |
| 130 | 2 | RR 6-52 | Sheep fank,<br>Garafad                             | 149320 | 867832 | Post medieval |                                                                                 |
| 130 | 2 | RR 6-19 | Enclosure,<br>Garafad                              | 149350 | 867841 | Post medieval |                                                                                 |
| 130 | 2 | RR 6-20 | Building,<br>Garafad                               | 149322 | 867849 | Post medieval |                                                                                 |
| 130 | 2 | RR 6-29 | Structure,<br>Garafad                              | 149245 | 867861 | Post medieval |                                                                                 |
| 130 | 2 | RR 6-21 | Building,<br>Garafad                               | 149324 | 867874 | Post medieval |                                                                                 |
| 130 | 2 | RR 6-22 | Building,<br>Garafad                               | 149318 | 867881 | Post medieval |                                                                                 |
| 130 | 2 | RR 6-26 | Enclosure,<br>Garafad                              | 149280 | 867881 | Post medieval |                                                                                 |
| 130 | 1 | RR 6-27 | Dyke, Garafad                                      | 149393 | 867889 | Post medieval |                                                                                 |
| 130 | 2 | RR 6-28 | Dyke, Garafad                                      | 149393 | 867889 | Post medieval |                                                                                 |
| 130 | 2 | RR 6-24 | Building,<br>Garafad                               | 149347 | 867890 | Post medieval |                                                                                 |
| 130 | 2 | RR 6-23 | Building,<br>Garafad                               | 149342 | 867901 | Post medieval |                                                                                 |
| 130 | 2 | RR 6-25 | Building,<br>Garafad                               | 149301 | 867921 | Post medieval |                                                                                 |
| 133 | 1 | 11341   | Skye, Garafad,<br>Steinscholl Mill                 | 148830 | 867340 | Post medieval | <a href="http://canmore.org.uk/site/11341">http://canmore.org.uk/site/11341</a> |
| 137 | 2 | RR 6-44 | Shieling hut,<br>Garafad                           | 149645 | 867437 | Post medieval |                                                                                 |
| 142 | 2 | 11355   | Sartle, Skye                                       | 145500 | 867600 | Post medieval | <a href="http://canmore.org.uk/site/11355">http://canmore.org.uk/site/11355</a> |



|     |   |          |                                                         |                 |                 |                  |                                                                                                           |
|-----|---|----------|---------------------------------------------------------|-----------------|-----------------|------------------|-----------------------------------------------------------------------------------------------------------|
| 144 | 1 |          | Garros<br>(Gearros)                                     | 149832          | 863149          | Post<br>medieval |                                                                                                           |
| 149 | 1 | 114666   | Skye, Staffin,<br>Stenscholl                            | 147800          | 868000          | Post<br>medieval | <a href="http://canmore.org.uk/site/114666">http://canmore.org.uk/site/114666</a>                         |
| 157 | 1 | 114667   | Skye, Brogaig<br>Building, An                           | 147000          | 868200          | Post<br>medieval | <a href="http://canmore.org.uk/site/114667">http://canmore.org.uk/site/114667</a>                         |
| 158 | 2 | RR 7-4   | Corran                                                  | 148754          | 868231          | Post<br>medieval |                                                                                                           |
| 158 | 2 | RR 7-5   | Dyke, An Corran<br>Building, An                         | 148760          | 868238          | Post<br>medieval |                                                                                                           |
| 158 | 2 | RR 7-3   | Corran                                                  | 148789          | 868250          | Post<br>medieval |                                                                                                           |
| 158 | 1 | RR 7-7   | Dyke, An Corran<br>Structure, An                        | 148702          | 868253          | Post<br>medieval |                                                                                                           |
| 158 | 1 | RR 7-1   | Corran                                                  | 148604          | 868332          | Post<br>medieval |                                                                                                           |
| 159 | 2 | RR 9-4   | Dyke,<br>Stenscholl                                     | 148155          | 868243          | Post<br>medieval |                                                                                                           |
| 159 | 2 | RR 9-3   | Enclosure,<br>Stenscholl                                | 148176          | 868246          | Post<br>medieval |                                                                                                           |
| 159 | 2 | RR 9-2   | Building<br>Stenscholl                                  | 148162          | 868258          | Post<br>medieval |                                                                                                           |
| 159 | 2 | RR 9-5   | Dyke,<br>Stenscholl                                     | 148050          | 868267          | Post<br>medieval |                                                                                                           |
| 159 | 2 | RR 9-1   | Building<br>Stenscholl                                  | 148441          | 868327          | Post<br>medieval |                                                                                                           |
| 159 | 2 | RR 9-6   | Building,<br>Stenscholl                                 | 147721          | 868364          | Post<br>medieval |                                                                                                           |
| 166 | 1 | RR 8-2   | Dyke, Digg                                              | 147457          | 868368          | Post<br>medieval |                                                                                                           |
| 166 | 1 | RR 8-1   | Structure,<br>possible<br>shieling, Digg                | 147505          | 868472          | Post<br>medieval |                                                                                                           |
| 166 | 2 | RR 8-3   | Clearance cairn,<br>Digg                                | 147092          | 868973          | Post<br>medieval |                                                                                                           |
| 166 | 2 | RR 8-4   | Dyke, Digg                                              | 147094          | 868976          | Post<br>medieval |                                                                                                           |
| 166 | 2 | RR 8-5   | Bank, Digg.<br>Possibly part of<br>enclosure or<br>dyke | 147133          | 868993          | Post<br>medieval |                                                                                                           |
| 166 | 2 | MHG62008 | Three field<br>barns? - Digg,<br>Skye                   | 146558.<br>9166 | 869142.<br>8278 | Post<br>medieval | <a href="https://her.highland.gov.uk/monument/MHG62008">https://her.highland.gov.uk/monument/MHG62008</a> |
| 166 | 2 | RR 8-6   | Head Dyke,<br>Digg                                      | 147170          | 869150          | Post<br>medieval |                                                                                                           |
| 166 | 2 | MHG62005 | Ruined<br>farmstead -<br>Digg, Skye                     | 146449.<br>1773 | 869216.<br>5101 | Post<br>medieval | <a href="https://her.highland.gov.uk/monument/MHG62005">https://her.highland.gov.uk/monument/MHG62005</a> |
| 166 | 1 | 114672   | Skye, Digg                                              | 146800          | 869300          | Post<br>medieval | <a href="http://canmore.org.uk/site/114672">http://canmore.org.uk/site/114672</a>                         |
| 166 | 1 | MHG62007 | Enclosure -<br>Digg, Skye                               | 146413.<br>3861 | 869329.<br>7405 | Post<br>medieval | <a href="https://her.highland.gov.uk/monument/MHG62007">https://her.highland.gov.uk/monument/MHG62007</a> |
| 166 | 2 | RR 8-7   | Dyke, Digg                                              | 147112          | 869496          | Post<br>medieval |                                                                                                           |
| 166 | 2 | RR 8-9   | Building, Digg                                          | 147066          | 869682          | Post<br>medieval |                                                                                                           |

|     |   |          |                                                     |             |             |               |                                                                                                           |
|-----|---|----------|-----------------------------------------------------|-------------|-------------|---------------|-----------------------------------------------------------------------------------------------------------|
| 166 | 1 | RR 8-11  | Enclosure, Digg                                     | 147049      | 869687      | Post medieval |                                                                                                           |
| 166 | 1 | MHG62001 | Farmstead and enclosures - NE of Digg, Skye         | 147071.4431 | 869689.8579 | Post medieval | <a href="https://her.hIGHLAND.gov.uk/monument/MHG62001">https://her.hIGHLAND.gov.uk/monument/MHG62001</a> |
| 166 | 1 | RR 8-10  | Structure, Digg                                     | 147036      | 869699      | Post medieval |                                                                                                           |
| 166 | 2 | RR 8-8   | Dyke, Digg                                          | 147190      | 869810      | Post medieval |                                                                                                           |
| 169 | 1 | 114662   | Skye, Glashvin                                      | 146900      | 868600      | Post medieval | <a href="http://canmore.org.uk/site/114662">http://canmore.org.uk/site/114662</a>                         |
| 173 | 1 | MHG62009 | Enclosure - Glasphein, Skye                         | 147185.9658 | 868739.1899 | Post medieval | <a href="https://her.hIGHLAND.gov.uk/monument/MHG62009">https://her.hIGHLAND.gov.uk/monument/MHG62009</a> |
| 173 | 1 | MHG62002 | Farmstead and enclosures - Glasphein, Skye          | 147008.8984 | 868915.3835 | Post medieval | <a href="https://her.hIGHLAND.gov.uk/monument/MHG62002">https://her.hIGHLAND.gov.uk/monument/MHG62002</a> |
| 173 | 1 | MHG62004 | Ruined farmstead - Glasphein, Skye                  | 146792.6498 | 868978.4882 | Post medieval | <a href="https://her.hIGHLAND.gov.uk/monument/MHG62004">https://her.hIGHLAND.gov.uk/monument/MHG62004</a> |
| 174 | 3 | 114678   | Skye, Staffin Island                                | 149120      | 868910      | Post medieval | <a href="http://canmore.org.uk/site/114678">http://canmore.org.uk/site/114678</a>                         |
| 180 | 3 | 114679   | Loch Fada, Skye                                     | 145740      | 869470      | Post medieval | <a href="http://canmore.org.uk/site/114679">http://canmore.org.uk/site/114679</a>                         |
| 182 | 2 | 11340    | Loch Sheanta, Skye                                  | 147100      | 869900      | Post medieval | <a href="http://canmore.org.uk/site/11340">http://canmore.org.uk/site/11340</a>                           |
| 185 | 1 | 114796   | Skye, Dunans                                        | 147100      | 870200      | Post medieval | <a href="http://canmore.org.uk/site/114796">http://canmore.org.uk/site/114796</a>                         |
| 186 | 2 | MHG61997 | Possible enclosure - Dunans, Skye                   | 147181.9459 | 870416.5271 | Post medieval | <a href="https://her.hIGHLAND.gov.uk/monument/MHG61997">https://her.hIGHLAND.gov.uk/monument/MHG61997</a> |
| 186 | 2 | MHG61990 | Bothy or field barn? - Dunans, Skye                 | 146978.8732 | 870605.9999 | Post medieval | <a href="https://her.hIGHLAND.gov.uk/monument/MHG61990">https://her.hIGHLAND.gov.uk/monument/MHG61990</a> |
| 186 | 3 | MHG61995 | Enclosure - Dunans, Skye                            | 147177.7139 | 870773.983  | Post medieval | <a href="https://her.hIGHLAND.gov.uk/monument/MHG61995">https://her.hIGHLAND.gov.uk/monument/MHG61995</a> |
| 186 | 3 | MHG61991 | Farmstead and enclosures - Dunans, Skye             | 146864.0675 | 870796.4759 | Post medieval | <a href="https://her.hIGHLAND.gov.uk/monument/MHG61991">https://her.hIGHLAND.gov.uk/monument/MHG61991</a> |
| 186 | 2 | MHG61992 | Building and enclosure - Dunans, Skye               | 146765.555  | 870797.8929 | Post medieval | <a href="https://her.hIGHLAND.gov.uk/monument/MHG61992">https://her.hIGHLAND.gov.uk/monument/MHG61992</a> |
| 186 | 3 | MHG61994 | Possible enclosure and structures - Dunans, Skye    | 147114.9057 | 870843.8256 | Post medieval | <a href="https://her.hIGHLAND.gov.uk/monument/MHG61994">https://her.hIGHLAND.gov.uk/monument/MHG61994</a> |
| 186 | 2 | MHG61993 | Field barn? - Dunans, Skye                          | 146666.4456 | 870845.2168 | Post medieval | <a href="https://her.hIGHLAND.gov.uk/monument/MHG61993">https://her.hIGHLAND.gov.uk/monument/MHG61993</a> |
| 186 | 3 | 313409   | Dunans                                              | 146800      | 870880      | Post medieval | <a href="http://canmore.org.uk/site/313409">http://canmore.org.uk/site/313409</a>                         |
| 186 | 1 | 114797   | Dunans, Skye                                        | 146500      | 871000      | Post medieval | <a href="http://canmore.org.uk/site/114797">http://canmore.org.uk/site/114797</a>                         |
| 187 | 2 | MHG61989 | Enclosure or boat naust/house? - Loch Langaig, Skye | 146248.1171 | 870893.0049 | Post medieval | <a href="https://her.hIGHLAND.gov.uk/monument/MHG61989">https://her.hIGHLAND.gov.uk/monument/MHG61989</a> |

|     |   |          |                                                    |             |             |               |                                                                                                           |
|-----|---|----------|----------------------------------------------------|-------------|-------------|---------------|-----------------------------------------------------------------------------------------------------------|
| 188 | 2 | MHG62017 | Farmstead - S of Kildorais, Skye                   | 146649.6529 | 871054.7238 | Post medieval | <a href="https://her.hIGHLAND.gov.uk/monument/MHG62017">https://her.hIGHLAND.gov.uk/monument/MHG62017</a> |
| 188 | 2 | MHG62015 | Farmstead - Kildorais, Skye                        | 146373.4155 | 871371.7862 | Post medieval | <a href="https://her.hIGHLAND.gov.uk/monument/MHG62015">https://her.hIGHLAND.gov.uk/monument/MHG62015</a> |
| 188 | 1 | MHG62019 | Farmstead - at Kildorais, Skye                     | 146567.9686 | 871394.4334 | Post medieval | <a href="https://her.hIGHLAND.gov.uk/monument/MHG62019">https://her.hIGHLAND.gov.uk/monument/MHG62019</a> |
| 188 | 2 | MHG5730  | Kildorais in Flodigarry                            | 146700.0001 | 871399.9998 | Post medieval | <a href="https://her.hIGHLAND.gov.uk/monument/MHG5730">https://her.hIGHLAND.gov.uk/monument/MHG5730</a>   |
| 188 | 1 | 114798   | Kildorais, Flodigarry, Skye                        | 146500      | 871500      | Post medieval | <a href="http://canmore.org.uk/site/114798">http://canmore.org.uk/site/114798</a>                         |
| 188 | 1 | MHG62014 | Remains of farmstead? - Kildorais, Skye            | 146759.6975 | 871593.5652 | Post medieval | <a href="https://her.hIGHLAND.gov.uk/monument/MHG62014">https://her.hIGHLAND.gov.uk/monument/MHG62014</a> |
| 189 | 1 | MHG62018 | Enclosure or hut circle? - S of Kildorais, Skye    | 146752.0223 | 871127.1852 | Post medieval | <a href="https://her.hIGHLAND.gov.uk/monument/MHG62018">https://her.hIGHLAND.gov.uk/monument/MHG62018</a> |
| 190 | 2 | MHG61987 | Field barn? - SW of Flodigarry, Skye               | 146096.639  | 871310.5561 | Post medieval | <a href="https://her.hIGHLAND.gov.uk/monument/MHG61987">https://her.hIGHLAND.gov.uk/monument/MHG61987</a> |
| 190 | 2 | MHG61986 | Possible enclosure - SW of Flodigarry, Skye        | 146102.4807 | 871372.7607 | Post medieval | <a href="https://her.hIGHLAND.gov.uk/monument/MHG61986">https://her.hIGHLAND.gov.uk/monument/MHG61986</a> |
| 190 | 1 | MHG61985 | Farmstead - SW of Flodigarry, Skye                 | 146153.9489 | 871426.6365 | Post medieval | <a href="https://her.hIGHLAND.gov.uk/monument/MHG61985">https://her.hIGHLAND.gov.uk/monument/MHG61985</a> |
| 192 | 1 | MHG61973 | Enclosure - NW of Flodigarry, Skye                 | 146033.1316 | 871599.3116 | Post medieval | <a href="https://her.hIGHLAND.gov.uk/monument/MHG61973">https://her.hIGHLAND.gov.uk/monument/MHG61973</a> |
| 192 | 3 | MHG61972 | Building - NW of Flodigarry, Skye                  | 145737.4837 | 872386.311  | Post medieval | <a href="https://her.hIGHLAND.gov.uk/monument/MHG61972">https://her.hIGHLAND.gov.uk/monument/MHG61972</a> |
| 192 | 3 | MHG61971 | Possible farmstead - NW of Flodigarry, Skye        | 145663.9843 | 872601.7622 | Post medieval | <a href="https://her.hIGHLAND.gov.uk/monument/MHG61971">https://her.hIGHLAND.gov.uk/monument/MHG61971</a> |
| 193 | 2 | 114802   | Flodigarry, Skye                                   | 145950      | 871710      | Post medieval | <a href="http://canmore.org.uk/site/114802">http://canmore.org.uk/site/114802</a>                         |
| 195 | 1 | MHG61975 | Building - N of Flodigarry, Skye                   | 146194.7099 | 871770.9937 | Post medieval | <a href="https://her.hIGHLAND.gov.uk/monument/MHG61975">https://her.hIGHLAND.gov.uk/monument/MHG61975</a> |
| 196 | 1 | 11387    | Skye, Tobar Kiltavie, Flodigarry                   | 146450      | 871850      | Post medieval | <a href="http://canmore.org.uk/site/11387">http://canmore.org.uk/site/11387</a>                           |
| 199 | 1 | 114799   | Flodigarry, Skye                                   | 146450      | 871900      | Post medieval | <a href="http://canmore.org.uk/site/114799">http://canmore.org.uk/site/114799</a>                         |
| 199 | 2 | 114803   | Flodigarry enclosure, Skye                         | 145920      | 872570      | Post medieval | <a href="http://canmore.org.uk/site/114803">http://canmore.org.uk/site/114803</a>                         |
| 207 | 3 | MHG52559 | Turf and stone enclosure, west of Druim nan Slochd | 146268.5082 | 872209.5079 | Post medieval | <a href="https://her.hIGHLAND.gov.uk/monument/MHG52559">https://her.hIGHLAND.gov.uk/monument/MHG52559</a> |
| 209 | 3 | 114800   | Shedder, Skye                                      | 145110      | 872450      | Post medieval | <a href="http://canmore.org.uk/site/114800">http://canmore.org.uk/site/114800</a>                         |

|     |   |          |                                                          |             |             |               |                                                                                                           |
|-----|---|----------|----------------------------------------------------------|-------------|-------------|---------------|-----------------------------------------------------------------------------------------------------------|
| 210 | 2 | MHG62020 | Possible building and enclosure - Bealach na Faing, Skye | 146296.1174 | 872826.9007 | Post medieval | <a href="https://her.highland.gov.uk/monument/MHG62020">https://her.highland.gov.uk/monument/MHG62020</a> |
| 213 | 3 | MHG17430 | Lon Mor, Shieling hut                                    | 147999      | 854000      | Post medieval | <a href="https://her.highland.gov.uk/monument/MHG17430">https://her.highland.gov.uk/monument/MHG17430</a> |
| 213 | 3 | MHG17440 | Lon Mor, Shieling hut                                    | 147890      | 854000      | Post medieval | <a href="https://her.highland.gov.uk/monument/MHG17440">https://her.highland.gov.uk/monument/MHG17440</a> |
| 214 | 3 | 88032    | Old Man Of Storr, Skye                                   | 150120      | 852920      | Post medieval | <a href="http://canmore.org.uk/site/88032">http://canmore.org.uk/site/88032</a>                           |
| 215 | 3 |          | Herishader abandoned township                            | 151202      | 862917      | Post medieval |                                                                                                           |



## 2.3 Medieval sites

| DB A no. | Access. | Canmore ID/HER no. | Name                                          | Site easting | Site northing | DBA approximate period | URL                                                                                                     |
|----------|---------|--------------------|-----------------------------------------------|--------------|---------------|------------------------|---------------------------------------------------------------------------------------------------------|
| 14       | 3       | 11525              | Storr Rock, Skye                              | 152000       | 854000        | Medieval               | <a href="http://canmore.org.uk/site/11525">http://canmore.org.uk/site/11525</a>                         |
| 72       | 1       | 11535              | Kilena Burial Ground, Skye                    | 151620       | 862500        | Medieval               | <a href="http://canmore.org.uk/site/11535">http://canmore.org.uk/site/11535</a>                         |
| 81       | 1       | 11536              | Dun Hasan, Rubha Nan Brathairean, Skye        | 152620       | 862620        | Medieval               | <a href="http://canmore.org.uk/site/11536">http://canmore.org.uk/site/11536</a>                         |
| 116      | 1       | 11354              | Skye, Kilmartin                               | 148720       | 866820        | Medieval               | <a href="http://canmore.org.uk/site/11354">http://canmore.org.uk/site/11354</a>                         |
| 117      | 1       | MHG5745            | Possible chapel site, Kilmartin Burial Ground | 148709.633   | 866863.6737   | Medieval               | <a href="https://her.highland.gov.uk/monument/MHG5745">https://her.highland.gov.uk/monument/MHG5745</a> |
| 124      | 1       | 11368              | Skye, Blair A'bhualte, Kilmuir                | 144000       | 867000        | Medieval               | <a href="http://canmore.org.uk/site/11368">http://canmore.org.uk/site/11368</a>                         |
| 127      | 1       | 11371              | Skye, Pein-na-cille, Kilmuir                  | 144000       | 867000        | Medieval               | <a href="http://canmore.org.uk/site/11371">http://canmore.org.uk/site/11371</a>                         |
| 146      | 1       | 11352              | Kilmaruy, Skye                                | 146270       | 867930        | Medieval               | <a href="http://canmore.org.uk/site/11352">http://canmore.org.uk/site/11352</a>                         |
| 194      | 3       | 11386              | Skye, St Turo's Chapel, Eilean Flodigarry     | 147870       | 871720        | Medieval               | <a href="http://canmore.org.uk/site/11386">http://canmore.org.uk/site/11386</a>                         |

## 2.4 Iron Age sites

| DB A no. | Ac ce ss. | Canmore ID/HER no. | Name                                | Site easting | Site north ing | DBA approximate period | URL                                                                                                                                                                                          |
|----------|-----------|--------------------|-------------------------------------|--------------|----------------|------------------------|----------------------------------------------------------------------------------------------------------------------------------------------------------------------------------------------|
| 17       | 2         | 11519              | Craig Carn-na-bhodachd, Skye        | 151200       | 855200         | Iron Age               | <a href="http://canmore.org.uk/site/11519">http://canmore.org.uk/site/11519</a>                                                                                                              |
| 22       | 3         | 74714              | Rigg, Skye                          | 152370       | 857900         | Iron Age               | <a href="http://canmore.org.uk/site/74714">http://canmore.org.uk/site/74714</a>                                                                                                              |
| 29       | 3         | 11516              | Skye, Dun Grianan, Tote             | 152220       | 859820         | Iron Age               | <a href="http://canmore.org.uk/site/11516">http://canmore.org.uk/site/11516</a>                                                                                                              |
| 33       | 3         | 11527              | Dun Tavison, Skye                   | 150000       | 860000         | Iron Age               | <a href="http://canmore.org.uk/site/11527">http://canmore.org.uk/site/11527</a>                                                                                                              |
| 87       | 1         | MHG5255            | Dun - Dun Hasan                     | 152718       | 862728         | Iron Age               | <a href="https://her.highland.gov.uk/monument/MHG5255">https://her.highland.gov.uk/monument/MHG5255</a>                                                                                      |
| 92       | 3         | 11534              | Dun Connavern, Culnaknock, Skye     | 150850       | 862840         | Iron Age               | <a href="http://canmore.org.uk/site/11534">http://canmore.org.uk/site/11534</a>                                                                                                              |
| 101      | 2         | 11528              | Skye, Dun Raisaburgh                | 150320       | 864270         | Iron Age               | <a href="http://canmore.org.uk/site/11528">http://canmore.org.uk/site/11528</a>                                                                                                              |
| 102      | 1         | 11533              | Dun Dearg, Valtos, Skye             | 151370       | 864300         | Iron Age               | <a href="http://canmore.org.uk/site/11533">http://canmore.org.uk/site/11533</a>                                                                                                              |
| 107      | 3         | 11526              | Skye, Loch Mealt, Dun Grianan       | 150550       | 865290         | Iron Age               | <a href="http://canmore.org.uk/site/11526">http://canmore.org.uk/site/11526</a>                                                                                                              |
| 116      | 1         | 11353              | Dun Smail, Skye                     | 148900       | 866700         | Iron Age               | <a href="http://canmore.org.uk/site/11353">http://canmore.org.uk/site/11353</a>                                                                                                              |
| 123      | 1         | 11367              | Stone Patera, Kilmuir               | 143999.9     | 866999.9       | Iron Age               | <a href="http://canmore.org.uk/site/11367">http://canmore.org.uk/site/11367</a> ,<br><a href="https://her.highland.gov.uk/monument/MHG6507">https://her.highland.gov.uk/monument/MHG6507</a> |
| 145      | 1         | 11347              | Garafad School, Skye                | 149700       | 867700         | Iron Age               | <a href="http://canmore.org.uk/site/11347">http://canmore.org.uk/site/11347</a>                                                                                                              |
| 147      | 2         | 11360              | Loch Leum Na Luirginn, Skye         | 144740       | 867930         | Iron Age               | <a href="http://canmore.org.uk/site/11360">http://canmore.org.uk/site/11360</a>                                                                                                              |
| 160      | 2         | 11350              | Skye, Staffin, Carn Ban             | 148740       | 868250         | Iron Age               | <a href="http://canmore.org.uk/site/11350">http://canmore.org.uk/site/11350</a>                                                                                                              |
| 161      | 1         | 11351              | Skye, Dun Beag, Balmeanach, Staffin | 146070       | 868270         | Iron Age               | <a href="http://canmore.org.uk/site/11351">http://canmore.org.uk/site/11351</a>                                                                                                              |
| 162      | 1         | 74711              | Balmeanach, Skye                    | 146560       | 868270         | Iron Age               | <a href="http://canmore.org.uk/site/74711">http://canmore.org.uk/site/74711</a>                                                                                                              |
| 179      | 2         | 11339              | Dun Vallerain, Skye                 | 146470       | 869430         | Iron Age               | <a href="http://canmore.org.uk/site/11339">http://canmore.org.uk/site/11339</a>                                                                                                              |
| 187      | 1         | 69628              | Skye, Lochan Nan Dunan              | 146800       | 870600         | Iron Age               | <a href="http://canmore.org.uk/site/69628">http://canmore.org.uk/site/69628</a>                                                                                                              |
| 201      | 1         | 11388              | Skye, Flodigarry Hotel              | 146390       | 871960         | Iron Age               | <a href="http://canmore.org.uk/site/11388">http://canmore.org.uk/site/11388</a>                                                                                                              |
| 206      | 1         | 11389              | Druim Nan Slochd, Skye              | 146350       | 872140         | Iron Age               | <a href="http://canmore.org.uk/site/11389">http://canmore.org.uk/site/11389</a>                                                                                                              |

## 2.5 Bronze Age sites

| DBA no. | Access | Canmore ID/HER no. | Name                                                  | Site east.      | Site north.     | DBA approx. period | URL                                                                                                                                                                                          |
|---------|--------|--------------------|-------------------------------------------------------|-----------------|-----------------|--------------------|----------------------------------------------------------------------------------------------------------------------------------------------------------------------------------------------|
| 16      | 2      | MHG57189           | Possible hut circle - ENE of Loch Scamadail, Skye     | 15127<br>4.9753 | 855186.<br>7668 | Bronze Age         | <a href="https://her.highland.gov.uk/monument/MHG57189">https://her.highland.gov.uk/monument/MHG57189</a>                                                                                    |
| 18      | 3      | 11517              | Rigg, Skye                                            | 15100<br>0      | 856000          | Bronze Age         | <a href="http://canmore.org.uk/site/11517">http://canmore.org.uk/site/11517</a>                                                                                                              |
| 51      | 1      | 11539              | Skye, Lonfearn cairns                                 | 15100<br>0      | 862000          | Bronze Age         | <a href="http://canmore.org.uk/site/11539">http://canmore.org.uk/site/11539</a>                                                                                                              |
| 96      | 2      | MHG56702           | Possible Cairn - Valtos by Staffin, Skye              | 15137<br>8.3026 | 863370.<br>3738 | Bronze Age         | <a href="https://her.highland.gov.uk/monument/MHG56702">https://her.highland.gov.uk/monument/MHG56702</a>                                                                                    |
| 109     | 2      | 11345              | Skye, Elishader, Croft No.7                           | 14969<br>0      | 865540          | Bronze Age         | <a href="http://canmore.org.uk/site/11345">http://canmore.org.uk/site/11345</a>                                                                                                              |
| 110     | 1      | MHG62028           | Large hut circle or sheep fold - Ellishader, Skye     | 15006<br>4.3501 | 865445.<br>5144 | Bronze Age         | <a href="https://her.highland.gov.uk/monument/MHG62028">https://her.highland.gov.uk/monument/MHG62028</a>                                                                                    |
| 114     | 3      | MHG62023           | Possible cairn or shieling site - NW of Suarbie, Skye | 14754<br>9.3347 | 865786.<br>673  | Bronze Age         | <a href="https://her.highland.gov.uk/monument/MHG62023">https://her.highland.gov.uk/monument/MHG62023</a>                                                                                    |
| 120     | 1      | 11366              | Socketed Bronze Axehead - Kilmuir                     | 14399<br>9.9997 | 866999.<br>9999 | Bronze Age         | <a href="https://her.highland.gov.uk/monument/MHG6506">https://her.highland.gov.uk/monument/MHG6506</a> ,<br><a href="http://canmore.org.uk/site/11366">http://canmore.org.uk/site/11366</a> |
| 130     | 1      | RR 6-50            | Possible hut circle, Garafad                          | 14951<br>2      | 867874          | Bronze Age         |                                                                                                                                                                                              |
| 148     | 1      | RR 6-51            | Possible hut circle, Garafad                          | 14945<br>3      | 867968          | Bronze Age         |                                                                                                                                                                                              |
| 166     | 2      | 11356              | Digg, Skye, hut circles                               | 14659<br>0      | 869570          | Bronze Age         | <a href="http://canmore.org.uk/site/11356">http://canmore.org.uk/site/11356</a>                                                                                                              |
| 184     | 1      | MHG62010           | Hut circle - WSW of Loch Hasco                        | 14537<br>8      | 870072          | Bronze Age         | <a href="https://her.highland.gov.uk/monument/MHG62010">https://her.highland.gov.uk/monument/MHG62010</a>                                                                                    |
| 184     | 2      | 11385              | Loch Hasco, Skye                                      | 14560<br>0      | 870100          | Bronze Age         | <a href="http://canmore.org.uk/site/11385">http://canmore.org.uk/site/11385</a>                                                                                                              |
| 208     | 3      | MHG62012           | Two hut circles - Sheader, Skye                       | 14522<br>5.7267 | 872340.<br>3014 | Bronze Age         | <a href="https://her.highland.gov.uk/monument/MHG62012">https://her.highland.gov.uk/monument/MHG62012</a>                                                                                    |
| 212     | 2      | MHG4075            | Hut circle - Raisaburgh                               | 15012<br>0.0002 | 864290.<br>0002 | Bronze Age         | <a href="https://her.highland.gov.uk/monument/MHG4075">https://her.highland.gov.uk/monument/MHG4075</a>                                                                                      |

## 2.6 Neolithic sites

| DB A no. | Access. | Canmore ID/HER no. | Name                                          | Site easting        | Site northing       | DBA approximate period | URL                                                                                                       |
|----------|---------|--------------------|-----------------------------------------------|---------------------|---------------------|------------------------|-----------------------------------------------------------------------------------------------------------|
| 24       | 1       | 11520              | Tot Nan<br>Druidhean, Skye                    | 1518<br>60          | 8589<br>72          | Neolithic              | <a href="http://canmore.org.uk/site/11520">http://canmore.org.uk/site/11520</a>                           |
| 98       | 2       | MHG620<br>26       | Possible cairn -<br>SW of<br>Marishader, Skye | 1478<br>63.84<br>39 | 8635<br>74.55<br>27 | Neolithic              | <a href="https://her.highland.gov.uk/monument/MHG62026">https://her.highland.gov.uk/monument/MHG62026</a> |
| 100      | 3       | 11531              | Lon Na Larach<br>cairn, Skye                  | 1507<br>40          | 8639<br>70          | Neolithic              | <a href="http://canmore.org.uk/site/11531">http://canmore.org.uk/site/11531</a>                           |
| 104      | 3       | 11532              | Raisaburgh, Skye                              | 1508<br>00          | 8645<br>00          | Neolithic              | <a href="http://canmore.org.uk/site/11532">http://canmore.org.uk/site/11532</a>                           |
| 125      | 1       | 11369              | Skye, Kilmuir                                 | 1440<br>00          | 8670<br>00          | Neolithic              | <a href="http://canmore.org.uk/site/11369">http://canmore.org.uk/site/11369</a>                           |
| 126      | 1       | 11370              | Skye, Pein-nacille, Kilmuir                   | 1440<br>00          | 8670<br>00          | Neolithic              | <a href="http://canmore.org.uk/site/11370">http://canmore.org.uk/site/11370</a>                           |
| 140      | 1       | MHG575<br>7        | Possible<br>Chambered Cairn<br>- Garafad      | 1495<br>50.00<br>02 | 8675<br>69.99<br>99 | Neolithic              | <a href="https://her.highland.gov.uk/monument/MHG5757">https://her.highland.gov.uk/monument/MHG5757</a>   |
| 141      | 1       | 11342              | Cadha Riach,<br>Skye                          | 1495<br>50          | 8675<br>70          | Neolithic              | <a href="http://canmore.org.uk/site/11342">http://canmore.org.uk/site/11342</a>                           |
| 164      | 1       | RR 7-2             | Possible cairn, An<br>Corran                  | 1485<br>40          | 8682<br>89          | Neolithic              |                                                                                                           |



## 2.7 Mesolithic sites

| DB A no. | Access. | Canmore ID/HER no. | Name                                                 | Site easting | Site northing | DBA approximate period | URL                                                                                                       |
|----------|---------|--------------------|------------------------------------------------------|--------------|---------------|------------------------|-----------------------------------------------------------------------------------------------------------|
| 80       | 1       | 192774             | Port Earlish                                         | 152060       | 862600        | Mesolithic             | <a href="http://canmore.org.uk/site/192774">http://canmore.org.uk/site/192774</a>                         |
| 86       | 1       | MHG58706           | Lithic Scatter - Dun Hasan                           | 152740.023   | 862700.022    | Mesolithic             | <a href="https://her.highland.gov.uk/monument/MHG58706">https://her.highland.gov.uk/monument/MHG58706</a> |
| 112      | 3       | MHG58714           | Lithics - Suarbie Burn                               | 148250.015   | 865650.072    | Mesolithic             | <a href="https://her.highland.gov.uk/monument/MHG58714">https://her.highland.gov.uk/monument/MHG58714</a> |
| 112      | 1       | MHG58715           | Lithics - Suarbie Burn                               | 148550       | 865900        | Mesolithic             | <a href="https://her.highland.gov.uk/monument/MHG58715">https://her.highland.gov.uk/monument/MHG58715</a> |
| 165      | 1       | 355344             | Staffin Bay, Fo Foid Na Time                         | 148602       | 868337        | Mesolithic             | <a href="http://canmore.org.uk/site/355344">http://canmore.org.uk/site/355344</a>                         |
| 167      | 1       | 158019             | Skye, An Corran                                      | 148770       | 868400        | Mesolithic             | <a href="http://canmore.org.uk/site/158019">http://canmore.org.uk/site/158019</a>                         |
| 167      | 1       | MHG6497            | Mesolithic and later shell midden at An Corran, Skye | 149112       | 868495        | Mesolithic             | <a href="https://her.highland.gov.uk/monument/MHG6497">https://her.highland.gov.uk/monument/MHG6497</a>   |
| 167      | 1       | 11349              | Skye, An Corran                                      | 149000       | 868500        | Mesolithic             | <a href="http://canmore.org.uk/site/11349">http://canmore.org.uk/site/11349</a>                           |
| 172      | 3       | 158023             | Skye, Brogaig                                        | 147300       | 868710        | Mesolithic             | <a href="http://canmore.org.uk/site/158023">http://canmore.org.uk/site/158023</a>                         |
| 174      | 3       | 158027             | Skye, Staffin Island                                 | 149200       | 868850        | Mesolithic             | <a href="http://canmore.org.uk/site/158027">http://canmore.org.uk/site/158027</a>                         |

## 2.8 Prehistoric and unknown sites

| DB A no. | Access. | Canmore ID/HER no. | Name                                       | Site easting | Site northing | DBA approximate period | URL                                                                                                                     |
|----------|---------|--------------------|--------------------------------------------|--------------|---------------|------------------------|-------------------------------------------------------------------------------------------------------------------------|
| 73       | 1       | MHG53902           | Midden - Culnacnoc, Skye                   | 151372       | 862423        | Prehistoric            | <a href="https://her.highland.gov.uk/monument/MHG53902">https://her.highland.gov.uk/monument/MHG53902</a>               |
| 94       | 3       | 3                  | Skye, Marishader                           | 149000       | 863000        | Prehistoric            | <a href="http://canmore.org.uk/site/11375">http://canmore.org.uk/site/11375</a>                                         |
| 135      | 1       | 11344              | Skye, Staffin House                        | 148800       | 867400        | Prehistoric            | <a href="http://canmore.org.uk/site/11344">http://canmore.org.uk/site/11344</a>                                         |
| 143      | 3       | 11346              | Sgeir Bhan, Skye                           | 149899.9998  | 867599.9997   | Prehistoric            | <a href="http://canmore.org.uk/site/11346">http://canmore.org.uk/site/11346</a>                                         |
| 143      | 3       | MHG6494            | Staffin cave                               | 149899.9998  | 867599.9997   | Prehistoric            | <a href="https://her.highland.gov.uk/monument/MHG6494">https://her.highland.gov.uk/monument/MHG6494</a>                 |
| 152      | 1       | 11343              | Balmeanach, Skye                           | 146180       | 868090        | Prehistoric            | <a href="http://canmore.org.uk/site/11343">http://canmore.org.uk/site/11343</a>                                         |
| 25       | 3       | MHG13982           | Eaglais Bhreagach                          | 152250       | 859030.00     | Unknown                | <a href="https://her.highland.gov.uk/monument/MHG13982">https://her.highland.gov.uk/monument/MHG13982</a>               |
| 51       | 2       | 74715              | Skye, Lonfearn                             | 152100       | 862530        | Unknown                | <a href="http://canmore.org.uk/site/74715">http://canmore.org.uk/site/74715</a>                                         |
| 121      | 2       | 11540              | Lon Na Larach, Skye                        | 150120       | 864290        | Unknown                | <a href="https://canmore.org.uk/site/11540/lon-na-larach-skye">https://canmore.org.uk/site/11540/lon-na-larach-skye</a> |
| 151      | 1       | MHG31769           | Cill a' Bealaich                           | 144748.0003  | 868036.9998   | Unknown                | <a href="https://her.highland.gov.uk/monument/MHG31769">https://her.highland.gov.uk/monument/MHG31769</a>               |
| 168      | 1       | 231080             | Skye, An Corran, Cave Of The Pigeons       | 148910       | 868540        | Unknown                | <a href="http://canmore.org.uk/site/231080">http://canmore.org.uk/site/231080</a>                                       |
| 181      | 1       | 350101             | Skye, Quiraing                             | 144970       | 869620        | Unknown                | <a href="http://canmore.org.uk/site/350101">http://canmore.org.uk/site/350101</a>                                       |
| 191      | 1       | MHG62016           | Possible occupation site - Kildorais, Skye | 146345.3264  | 871320.4568   | Unknown                | <a href="https://her.highland.gov.uk/monument/MHG62016">https://her.highland.gov.uk/monument/MHG62016</a>               |
| 205      | 1       | 305346             | Dun Flodigarry                             | 146260       | 872120        | Unknown                | <a href="http://canmore.org.uk/site/305346">http://canmore.org.uk/site/305346</a>                                       |
| 122      |         |                    | Valtos cave site                           | 151636       | 863578        | Unknown                |                                                                                                                         |
| 214      | 2       |                    | Herishader Bog                             | 151201.35    | 863426.34     | Unknown                |                                                                                                                         |

## Appendix 2.9: Gazetteer of all sites with all information

| DBA no. | Dist. from foot path (m) | Dist. from road (m) | Access | Canmore ID/HER no. | Name                                              | MonType                                                                                                  | Site east.      | Site north.     | Canmore/HER assigned period | DBA approximate period | Notes/URL                                                                                                 |
|---------|--------------------------|---------------------|--------|--------------------|---------------------------------------------------|----------------------------------------------------------------------------------------------------------|-----------------|-----------------|-----------------------------|------------------------|-----------------------------------------------------------------------------------------------------------|
| 1       | 26                       | 818                 |        | 273773             | Skye, Storr Forest                                | Farmstead (Period Unassigned), Shieling Mound (Post Medieval)                                            | 150100          | 852900          | Post medieval               | Post medieval          | <a href="http://canmore.org.uk/site/273773">http://canmore.org.uk/site/273773</a>                         |
| 2       | 85                       | 125                 | 1      | 3 88031            | Old Man Of Storr, Skye                            | Shieling Hut (Post Medieval)                                                                             | 150040          | 853630          | Post medieval               | Post medieval          | <a href="http://canmore.org.uk/site/88031">http://canmore.org.uk/site/88031</a>                           |
| 3       | 71                       | 482                 | 3      | 88035              | Old Man Of Storr, pen                             | Pen (Period Unassigned)                                                                                  | 150460          | 852930          | Period Unassigned           | Post medieval          | <a href="http://canmore.org.uk/site/88035">http://canmore.org.uk/site/88035</a>                           |
| 4       |                          | 555                 | 3      | 311710             | Skye, Bearreraig Bay                              | Building(S) (Period Unassigned)                                                                          | 151554          | 853049          |                             | Post medieval          | <a href="http://canmore.org.uk/site/311710">http://canmore.org.uk/site/311710</a>                         |
| 4       |                          | 535                 | 3      | MHG58658           | Buildings - Bearreraig Bay                        | Building                                                                                                 | 151552          | 853086          |                             | Post medieval          | <a href="https://her.hIGHLAND.gov.uk/monument/MHG58658">https://her.hIGHLAND.gov.uk/monument/MHG58658</a> |
| 6       | 100                      | 216                 | 2      | 11523              | Skye, Bearreraig                                  | Cultivation Remains (Period Unassigned), Township (Period Unassigned)                                    | 151300          | 853098          |                             | Post medieval          | <a href="http://canmore.org.uk/site/11523">http://canmore.org.uk/site/11523</a>                           |
| 7       | 126                      | 190                 | 2      | RR 10-1            | Structure, Storr                                  | Structure                                                                                                | 150877          | 853189          | Unknown                     | Post medieval          |                                                                                                           |
| 8       | 110                      | 289                 | 2      | MHG5266            | Tottrome                                          | Shieling hut                                                                                             | 150807<br>.5436 | 853292<br>.4562 |                             | Post medieval          | <a href="https://her.hIGHLAND.gov.uk/monument/MHG5266">https://her.hIGHLAND.gov.uk/monument/MHG5266</a>   |
| 9       | 105                      | 307                 | 3      | 11524              | Bearreraig, Skye                                  | Shieling Hut(S) (Post Medieval)                                                                          | 150800          | 853300          | Post medieval               | Post medieval          | <a href="http://canmore.org.uk/site/11524">http://canmore.org.uk/site/11524</a>                           |
| 10      | 136                      | 554                 | 3      | RR 10-2            | Structure, Storr                                  | Structure                                                                                                | 150530          | 853319          | Unknown                     | Post medieval          |                                                                                                           |
| 10      | 100                      | 554                 | 3      | RR 10-4            | Structure, Storr                                  | Structure                                                                                                | 150446          | 853338          | Unknown                     | Post medieval          |                                                                                                           |
| 11      | 14                       | 634                 | 3      | 88029              | Old Man Of Storr, Skye                            | Dun (Period Unassigned), Shieling Hut (Post Medieval)                                                    | 150450          | 853380          | Post medieval               | Post medieval          | <a href="http://canmore.org.uk/site/88029">http://canmore.org.uk/site/88029</a>                           |
| 12      | 65                       | 603                 | 3      | 88030              | Old Man Of Storr, Skye                            | Structure (Period Unassigned)                                                                            | 150500          | 853380          | Period Unassigned           | Post medieval          | <a href="http://canmore.org.uk/site/88030">http://canmore.org.uk/site/88030</a>                           |
| 13      | 5                        |                     | 1      | RR 10-5            | Wall, Storr                                       | Wall                                                                                                     | 150032          | 853739          | Unknown                     | Post medieval          |                                                                                                           |
| 14      |                          |                     | 3      | 11525              | Storr Rock, Skye                                  | Coin(S) (10th Century), Hoard                                                                            | 152000          | 854000          | Viking                      | Medieval               |                                                                                                           |
| 16      |                          | 148                 | 2      | MHG57189           | Possible hut circle - ENE of Loch Scamadail, Skye | HUT CIRCLE                                                                                               | 151274<br>.9753 | 855186<br>.7668 | Bronze Age(?)               | Bronze Age             | <a href="https://her.hIGHLAND.gov.uk/monument/MHG57189">https://her.hIGHLAND.gov.uk/monument/MHG57189</a> |
| 17      |                          | 205                 | 2      | 11519              | Craig Carn-na-bhodachd, Skye                      | Souterrain (Prehistoric), Unidentified Pottery                                                           | 151200          | 855200          | Prehistoric                 | Iron Age               | <a href="http://canmore.org.uk/site/11519">http://canmore.org.uk/site/11519</a>                           |
| 18      |                          | 343                 | 3      | 11517              | Rigg, Skye                                        | Sword(S) (Bronze)                                                                                        | 151000          | 856000          |                             | Bronze Age             | <a href="http://canmore.org.uk/site/11517">http://canmore.org.uk/site/11517</a>                           |
| 19      |                          | 592                 | 3      | 11518              | Rigg, Skye                                        | Burial Ground (Period Unassigned), Cultivation Remains (Period Unassigned), Township (Period Unassigned) | 151900          | 856300          |                             | Post medieval          | <a href="http://canmore.org.uk/site/11518">http://canmore.org.uk/site/11518</a>                           |
| 20      |                          | 389                 | 3      | 355322             | Skye, Rigg                                        | Boundary Dyke(S) (Post Medieval), Enclosure(S) (Post Medieval), Farmstead(S) (Post Medieval)             | 151720          | 856360          | Post medieval               | Post medieval          | <a href="http://canmore.org.uk/site/355322">http://canmore.org.uk/site/355322</a>                         |

|    |      |     |          |                                                  |                  |                                                                                            |                               |             |                                                      |                            |               |                                                                                                                                                                                                                                           |  |
|----|------|-----|----------|--------------------------------------------------|------------------|--------------------------------------------------------------------------------------------|-------------------------------|-------------|------------------------------------------------------|----------------------------|---------------|-------------------------------------------------------------------------------------------------------------------------------------------------------------------------------------------------------------------------------------------|--|
|    |      |     |          |                                                  |                  | Medieval), Rig And Furrow (Post Medieval), Track(S) (Post Medieval)                        |                               |             |                                                      |                            |               |                                                                                                                                                                                                                                           |  |
| 21 | 128  | 2   | 313400   | Rigg House                                       |                  | Farmstead (Period Unassigned), Field System (Period Unassigned), Lazy Beds (Post Medieval) | 151800                        | 857340      | Period Unassigned), Field system (period unassigned) | Post medieval              |               | <a href="http://canmore.org.uk/site/313400">http://canmore.org.uk/site/313400</a>                                                                                                                                                         |  |
| 22 | 395  | 3   | 74714    | Rigg, Skye                                       |                  | Promontory Fort (Period Unassigned)                                                        | 152370                        | 857900      | Period Unassigned                                    | Iron Age                   |               | <a href="http://canmore.org.uk/site/74714">http://canmore.org.uk/site/74714</a>                                                                                                                                                           |  |
| 23 | 242  | 2   | 313401   | Tobhta Nan Druidhead                             |                  | Field System (Period Unassigned)                                                           | 152090                        | 858760      | Period unassigned                                    | Post medieval              |               | <a href="http://canmore.org.uk/site/313401">http://canmore.org.uk/site/313401</a>                                                                                                                                                         |  |
| 24 | 62   | 1   | 11520    | Tot Nan Druidhean, Skye                          |                  | Cairn (Prehistoric)                                                                        | 151860                        | 858972      | Prehistoric                                          | Neolithic                  |               | <a href="http://canmore.org.uk/site/11520">http://canmore.org.uk/site/11520</a>                                                                                                                                                           |  |
| 25 | 490  | 3   | MHG13982 | Eaglais Bhreagach                                |                  | SITE                                                                                       | 152250                        | 859030.0003 |                                                      | Unknown                    |               | Natural sea arch. "False church". The name applies to a rock close to the shore, on which druids are said to have worshipped<br><a href="https://her.hIGHLAND.gov.uk/monument/MHG13982">https://her.hIGHLAND.gov.uk/monument/MHG13982</a> |  |
| 26 | 88   | 1   | 111905   | Upper Tote, Skye                                 |                  | Township (Period Unassigned)                                                               | 151800                        | 859200      | Period Unassigned                                    | Post medieval              |               | <a href="http://canmore.org.uk/site/111905">http://canmore.org.uk/site/111905</a>                                                                                                                                                         |  |
| 27 | 26   | 1   | 11313    | Skye, Loch Cuithir                               |                  | Township (Period Unassigned)                                                               | 147700                        | 859580      | 19th century                                         | Modern (19th-20th century) |               | <a href="http://canmore.org.uk/site/11313">http://canmore.org.uk/site/11313</a>                                                                                                                                                           |  |
| 28 | 177  | 2   | MHG62031 | Field barn? - SE of Lower Tote, Skye             |                  | FIELD BARN                                                                                 | 151782.1931                   | 859693.9165 |                                                      | Post medieval              |               | <a href="https://her.hIGHLAND.gov.uk/monument/MHG62031">https://her.hIGHLAND.gov.uk/monument/MHG62031</a>                                                                                                                                 |  |
| 29 | 611  | 3   | 11516    | Skye, Dun Grianan, Tote                          |                  | Fort (Period Unassigned)                                                                   | 152220                        | 859820      |                                                      | Iron Age                   |               | <a href="http://canmore.org.uk/site/11516">http://canmore.org.uk/site/11516</a>                                                                                                                                                           |  |
| 30 | 1223 | 3   | MHG61965 | Enclosure - S of Druim Airigh nan Seailach, Skye |                  | ENCLOSURE; SHEEP FOLD?                                                                     | 147145.249                    | 859838.2724 |                                                      | Post medieval              |               | <a href="https://her.hIGHLAND.gov.uk/monument/MHG61965">https://her.hIGHLAND.gov.uk/monument/MHG61965</a>                                                                                                                                 |  |
| 31 | 88   | 1   | 111904   | Lower Tote, Skye                                 |                  | Township (Period Unassigned)                                                               | 151700                        | 859900      | Period Unassigned                                    | Post medieval              |               | <a href="http://canmore.org.uk/site/111904">http://canmore.org.uk/site/111904</a>                                                                                                                                                         |  |
| 32 | 67   | 1   | MHG53420 | Enclosure, Lower Tote                            |                  | SUB CIRCULAR ENCLOSURE                                                                     | 151682.0372                   | 859966.5987 |                                                      | Post medieval              |               | <a href="https://her.hIGHLAND.gov.uk/monument/MHG53420">https://her.hIGHLAND.gov.uk/monument/MHG53420</a>                                                                                                                                 |  |
| 33 | 1021 | 3   | 11527    | Dun Tavison, Skye                                |                  | Dun (Period Unassigned)(Possible)                                                          | 150000                        | 860000      |                                                      | Iron Age                   |               | <a href="http://canmore.org.uk/site/11527">http://canmore.org.uk/site/11527</a>                                                                                                                                                           |  |
| 34 | 611  | 3   | MHG62030 | Enclosure - Lower Tote, Skye                     |                  | ENCLOSURE                                                                                  | 152162.762                    | 860256.4506 |                                                      | Post medieval              |               | <a href="https://her.hIGHLAND.gov.uk/monument/MHG62030">https://her.hIGHLAND.gov.uk/monument/MHG62030</a>                                                                                                                                 |  |
| 35 | 627  | 3   | 11374    | Skye, Abhainn Nan Cnoc                           |                  | Shieling Hut(S) (Post Medieval)                                                            | 148100                        | 860400      | Post medieval                                        | Post medieval              |               | <a href="http://canmore.org.uk/site/11374">http://canmore.org.uk/site/11374</a>                                                                                                                                                           |  |
| 36 | 42   | 233 | 2        | 11529                                            | Lealt Mill, Skye |                                                                                            | Watermill (Period Unassigned) | 151300      | 860400                                               |                            | Post medieval | <a href="http://canmore.org.uk/site/11529">http://canmore.org.uk/site/11529</a>                                                                                                                                                           |  |



|    |     |      |   |                       |                                                             |                                                                 |             |             |                                                 |                            |                                                                                                           |
|----|-----|------|---|-----------------------|-------------------------------------------------------------|-----------------------------------------------------------------|-------------|-------------|-------------------------------------------------|----------------------------|-----------------------------------------------------------------------------------------------------------|
| 37 | 71  | 466  | 3 | 191596                | Inver Tote, Diatomite Works, Manager's House                | House (Period Unassigned)                                       | 152000      | 860400      | Period Unassigned                               | Modern (19th-20th century) | <a href="http://canmore.org.uk/site/191596">http://canmore.org.uk/site/191596</a>                         |
| 38 | 73  | 480  | 3 | 252695                | Skye, Inver Tote, Salmon Fishing Station                    | Fishing Station (Period Unassigned)                             | 152010      | 860400      |                                                 | Modern (19th-20th century) | <a href="http://canmore.org.uk/site/252695">http://canmore.org.uk/site/252695</a>                         |
| 39 |     | 43   | 1 | MHG61966              | Enclosure and possible farmstead - SW of Lealt, Skye        | FARMSTEAD?; ENCLOSURE; SHEEP FOLD                               | 149726.2958 | 860430.0487 |                                                 | Post medieval              | <a href="https://her.hIGHLAND.gov.uk/monument/MHG61966">https://her.hIGHLAND.gov.uk/monument/MHG61966</a> |
| 40 |     | 668  | 3 | MHG5741               | Abhainn Nan Cnoc                                            | SHIELING HUT                                                    | 148125.5323 | 860434.8163 |                                                 | Post medieval              | <a href="https://her.hIGHLAND.gov.uk/monument/MHG5741">https://her.hIGHLAND.gov.uk/monument/MHG5741</a>   |
| 41 | 109 | 282  | 2 | MHG62013              | Field barns? - Lealt, Skye                                  | FIELD BARN?                                                     | 151268.791  | 860458.8291 |                                                 | Post medieval              | <a href="https://her.hIGHLAND.gov.uk/monument/MHG62013">https://her.hIGHLAND.gov.uk/monument/MHG62013</a> |
| 41 |     | 324  | 3 | 111909                | Lealt, Skye                                                 | Building (Period Unassigned), Enclosure (Period Unassigned)     | 150190      | 860460      | Period Unassigned), Enclosure period unassigned | Post medieval              | <a href="http://canmore.org.uk/site/111909">http://canmore.org.uk/site/111909</a>                         |
| 42 |     |      | 3 | RR 2-14               | Inver tote small stone structure                            | Structure                                                       | 151805      | 860471      | 19th century                                    | Modern (19th-20th century) |                                                                                                           |
| 43 |     | 1099 | 3 | MHG61964              | Possible shieling huts - Druim Airigh nan Seail each, Skye  | SHIELING HUT?                                                   | 147035.2333 | 860484.887  |                                                 | Post medieval              | <a href="https://her.hIGHLAND.gov.uk/monument/MHG61964">https://her.hIGHLAND.gov.uk/monument/MHG61964</a> |
| 44 | 54  | 355  | 3 | 191594                | Inver Tote, Diatomite Works                                 | Building (Period Unassigned), Chimney Stack (Period Unassigned) | 152010      | 860490      | 19th century                                    | Modern (19th-20th century) | <a href="http://canmore.org.uk/site/191594">http://canmore.org.uk/site/191594</a>                         |
| 44 | 33  | 347  | 3 | 191593                | Skye, Inver Tote, Diatomite Works                           | Diatomite Works (19th Century)                                  | 152022      | 860498      | 19th century                                    | Modern (19th-20th century) | <a href="http://canmore.org.uk/site/191593">http://canmore.org.uk/site/191593</a>                         |
| 44 | 71  | 301  | 3 | RoCAS repor (RR) 2-13 | Inver tote degraded 19th C building NE of diatomite factory | Building                                                        | 152038      | 860526      |                                                 | Modern (19th-20th century) |                                                                                                           |
| 45 | 7   | 27   | 1 | RR 2-15               | Lealt Gorge, potential shieling                             | Structure                                                       | 151730      | 860496      | Unknown                                         | Post medieval              |                                                                                                           |
| 46 | 14  | 76   | 1 | 191631                | Inver Tote, Quarry                                          | Building (Period Unassigned), Quarry (Period Unassigned)        | 151800      | 860500      |                                                 | Modern (19th-20th century) | <a href="http://canmore.org.uk/site/191631">http://canmore.org.uk/site/191631</a>                         |
| 47 | 214 | 269  | 2 | MHG61970              | Building - S of Lealt, Skye                                 | BUILDING                                                        | 150530.0967 | 860522.244  |                                                 | Post medieval              | <a href="https://her.hIGHLAND.gov.uk/monument/MHG61970">https://her.hIGHLAND.gov.uk/monument/MHG61970</a> |
| 48 |     | 293  | 2 | MHG61967              | Farmstead - S of Lealt, Skye                                | FARMSTEAD                                                       | 150718.7042 | 860544.1281 |                                                 | Post medieval              | <a href="https://her.hIGHLAND.gov.uk/monument/MHG61967">https://her.hIGHLAND.gov.uk/monument/MHG61967</a> |
| 48 | 242 | 264  | 2 | MHG61969              | Enclosures - S of Lealt, Skye                               | ENCLOSURE                                                       | 150794.7993 | 860560.6437 |                                                 | Post medieval              | <a href="https://her.hIGHLAND.gov.uk/monument/MHG61969">https://her.hIGHLAND.gov.uk/monument/MHG61969</a> |
| 48 | 309 |      | 3 | 11530                 | Skye, Lealt                                                 | Head Dyke(S) (Post Medieval), Township (Period Unassigned)      | 150600      | 860600      | Post medieval                                   | Post medieval              | <a href="http://canmore.org.uk/site/11530">http://canmore.org.uk/site/11530</a>                           |
| 48 | 84  | 259  | 2 | MHG61968              | Farm buildings? - S of Lealt, Skye                          | BUILDING                                                        | 150791.0858 | 860600.8341 |                                                 | Post medieval              | <a href="https://her.hIGHLAND.gov.uk/monument/MHG61968">https://her.hIGHLAND.gov.uk/monument/MHG61968</a> |
| 48 |     | 25   | 1 | RR 4-14               | Building, Lealt                                             | Building                                                        | 151150      | 860605      | Unknown                                         | Post medieval              |                                                                                                           |
| 48 |     | 10   | 1 | RR 4-13               | Building, Lealt                                             | Building                                                        | 151161      | 860614      | Unknown                                         | Post medieval              |                                                                                                           |
| 49 | 50  |      | 1 | RR 4-1                | Peat Cutting, Lealt                                         | Peat Cutting                                                    | 151431      | 860662      | Post medieval                                   | Post medieval              |                                                                                                           |
| 50 | 38  |      | 1 | RR 4-2                | Dyke, Lealt                                                 | Dyke                                                            | 151307      | 860669      | Unknown                                         | Post medieval              |                                                                                                           |

|    |     |     |          |                                      |                                                                                        |                               |            |                                               |                   |                                                                                                           |                                                                               |
|----|-----|-----|----------|--------------------------------------|----------------------------------------------------------------------------------------|-------------------------------|------------|-----------------------------------------------|-------------------|-----------------------------------------------------------------------------------------------------------|-------------------------------------------------------------------------------|
| 51 | 48  | 1   | 11539    | Skye, Lonfearn cairns                | Cairn(S) (Period Unassigned)(Possible), Hut Circle(S) (Prehistoric)(Possible)          | 151000                        | 862000     | Period Unassigned possible                    | Bronze Age        | <a href="http://canmore.org.uk/site/1539">http://canmore.org.uk/site/1539</a>                             |                                                                               |
| 51 | 334 | 3   | RR 3-39  | Structure, Lon Fearn                 | Structure                                                                              | 152052                        | 860831     | Unknown                                       | Post medieval     |                                                                                                           |                                                                               |
| 51 | 211 | 2   | RR 3-38  | Structure, Lon Fearn                 | Structure                                                                              | 152144                        | 860982     | Unknown                                       | Post medieval     |                                                                                                           |                                                                               |
| 51 | 78  | 186 | 2        | RR 3-37                              | Structure, Lon Fearn                                                                   | Structure                     | 152066     | 861474                                        | Unknown           | Post medieval                                                                                             |                                                                               |
| 51 | 144 | 2   | MHG62033 | Farmstead - Lonfearn, Skye           | FARMSTEAD                                                                              | 151842.6743                   | 861548.849 |                                               | Post medieval     | <a href="https://her.hIGHLAND.gov.uk/monument/MHG62033">https://her.hIGHLAND.gov.uk/monument/MHG62033</a> |                                                                               |
| 51 | 317 | 3   | 111910   | Skye, Lonfearn                       | Building (Period Unassigned)                                                           | 151270                        | 861840     | Period Unassigned                             | Post medieval     | <a href="http://canmore.org.uk/site/11910">http://canmore.org.uk/site/11910</a>                           |                                                                               |
| 51 | 338 | 3   | 111911   | Skye, Lonfearn                       | Farmstead (Period Unassigned), Head Dyke (Post Medieval), Township (Period Unassigned) | 151900                        | 862000     | Period Unassigned), Head dyke (post medieval) | Post medieval     | <a href="http://canmore.org.uk/site/11911">http://canmore.org.uk/site/11911</a>                           |                                                                               |
| 51 | 237 | 435 | 3        | RR 3-35                              | Enclosure, Lon Fearn                                                                   | Enclosure                     | 152277     | 862041                                        | Post medieval     | Post medieval                                                                                             |                                                                               |
| 51 | 186 | 183 | 2        | RR 3-33                              | Structure, probable shieling, Lon Fearn                                                | Structure                     | 152032     | 862047                                        | Unknown           | Post medieval                                                                                             |                                                                               |
| 51 | 110 | 2   | RR 3-32  | Enclosure, Lon Fearn                 | Enclosure                                                                              | 152163                        | 862188     | Post medieval                                 | Post medieval     |                                                                                                           |                                                                               |
| 51 | 257 | 224 | 2        | RR 3-27                              | Building, Lon Fearn                                                                    | Building                      | 152022     | 862224                                        | Post medieval     | Post medieval                                                                                             |                                                                               |
| 51 | 310 | 3   | RR 3-22  | Building, Lon Fearn                  | Building                                                                               | 151835                        | 862227     | Post medieval                                 | Post medieval     |                                                                                                           |                                                                               |
| 51 | 64  | 152 | 2        | 11537                                | Skye, Lonfearn Burn                                                                    | Enclosure (Period Unassigned) | 151720     | 862230                                        | Period Unassigned | Post medieval                                                                                             | <a href="http://canmore.org.uk/site/1537">http://canmore.org.uk/site/1537</a> |
| 51 | 207 | 2   | RR 3-23  | Structure, Lon Fearn                 | Structure                                                                              | 151846                        | 862242     | Unknown                                       | Post medieval     |                                                                                                           |                                                                               |
| 51 | 128 | 2   | RR 3-30  | Sub-circular structure, Lon Fearn    | Structure                                                                              | 152103                        | 862244     | Unknown                                       | Post medieval     |                                                                                                           |                                                                               |
| 51 | 54  | 485 | 3        | RR 3-24                              | Structure, Lon Fearn                                                                   | Structure                     | 151976     | 862247                                        | Unknown           | Post medieval                                                                                             |                                                                               |
| 51 | 39  | 371 | 3        | RR 3-29                              | Enclosure wall, Lon Fearn                                                              | Enclosure                     | 152040     | 862251                                        | Unknown           | Post medieval                                                                                             |                                                                               |
| 51 | 70  | 187 | 2        | RR 3-28                              | Structure, Lon Fearn                                                                   | Structure                     | 152058     | 862253                                        | Unknown           | Post medieval                                                                                             |                                                                               |
| 51 | 28  | 215 | 2        | RR 3-19                              | Building/wall, Lon Fearn                                                               | Building                      | 151790     | 862257                                        | Post medieval     | Post medieval                                                                                             |                                                                               |
| 51 | 60  | 229 | 2        | RR 3-20                              | Building, Lon Fearn                                                                    | Building                      | 151781     | 862274                                        | Unknown           | Post medieval                                                                                             |                                                                               |
| 51 | 174 | 2   | RR 3-17  | Enclosure, Lon Fearn                 | Enclosure                                                                              | 151814                        | 862274     | Post medieval                                 | Post medieval     |                                                                                                           |                                                                               |
| 51 | 193 | 2   | RR 3-21  | Structure, Lon Fearn                 | Building                                                                               | 151765                        | 862287     | Unknown                                       | Post medieval     |                                                                                                           |                                                                               |
| 51 | 55  | 214 | 2        | RR 3-16                              | Building, Lon Fearn                                                                    | Building                      | 151793     | 862299                                        | Post medieval     | Post medieval                                                                                             |                                                                               |
| 51 | 133 | 2   | RR 3-31  | Enclosure wall (probable), Lon Fearn | Enclosure wall                                                                         | 152150                        | 862304     | Unknown                                       | Post medieval     |                                                                                                           |                                                                               |
| 51 | 56  | 225 | 2        | RR 3-15                              | Building, Lon Fearn                                                                    | Building                      | 151802     | 862357                                        | Unknown           | Post medieval                                                                                             |                                                                               |
| 51 | 300 | 2   | 74715    | Skye, Lonfearn                       | Structure(S) (Period Unassigned)                                                       | 152100                        | 862530     | Period Unassigned                             | Unknown           | <a href="http://canmore.org.uk/site/74715">http://canmore.org.uk/site/74715</a>                           |                                                                               |
| 52 | 160 | 128 | 2        | RR 4-3                               | Track, Lealt                                                                           | Track                         | 151088     | 860834                                        | Post medieval     | Post medieval                                                                                             |                                                                               |
| 53 | 5   | 40  | 1        | RR 4-4                               | Enclosure, Lealt                                                                       | Enclosure                     | 150943     | 860904                                        | Unknown           | Post medieval                                                                                             |                                                                               |
| 54 | 87  | 129 | 2        | RR 4-5                               | Boundary Dyke, Lealt                                                                   | Boundary Dyke                 | 151025     | 860949                                        | Unknown           | Post medieval                                                                                             |                                                                               |

|    |     |     |   |         |                                                       |                                                              |                                               |                 |                   |                            |                                                                                 |                                                                                                           |                                                                                                           |
|----|-----|-----|---|---------|-------------------------------------------------------|--------------------------------------------------------------|-----------------------------------------------|-----------------|-------------------|----------------------------|---------------------------------------------------------------------------------|-----------------------------------------------------------------------------------------------------------|-----------------------------------------------------------------------------------------------------------|
| 55 | 89  | 775 | 3 | 99333   | Skye, Longfearn, No. 7                                | House (Period Unassigned)                                    | 151000                                        | 861000          | Period Unassigned | Modern (19th-20th century) | <a href="http://canmore.org.uk/site/99333">http://canmore.org.uk/site/99333</a> |                                                                                                           |                                                                                                           |
| 55 |     | 45  | 1 | 99334   | Skye, Longfearn, No. 9                                | House (Period Unassigned)                                    | 151640                                        | 861831          | Period Unassigned | Modern (19th-20th century) | <a href="http://canmore.org.uk/site/99334">http://canmore.org.uk/site/99334</a> |                                                                                                           |                                                                                                           |
| 56 | 10  | 941 | 3 | RR 4-6  | Bridge, Lealt                                         | Bridge                                                       | 150775                                        | 861230          | Post medieval     | Post medieval              |                                                                                 |                                                                                                           |                                                                                                           |
| 57 | 60  | 347 | 3 | RR 4-7  | Dyke, Lealt                                           | Dyke                                                         | 150705                                        | 861263          | Unknown           | Post medieval              |                                                                                 |                                                                                                           |                                                                                                           |
| 57 | 48  | 273 | 2 | RR 4-8  | Dyke, Lealt                                           | Dyke                                                         | 150701                                        | 861336          | Unknown           | Post medieval              |                                                                                 |                                                                                                           |                                                                                                           |
| 58 | 25  |     | 1 | RR 4-9  | Structure, Lealt (possible)                           | Structure                                                    | 150730                                        | 861357          | Unknown           | Post medieval              |                                                                                 |                                                                                                           |                                                                                                           |
| 58 |     | 98  | 1 | RR 4-11 | Structure, Lealt                                      | Structure                                                    | 150873                                        | 861558          | Unknown           | Post medieval              |                                                                                 |                                                                                                           |                                                                                                           |
| 58 |     | 123 | 2 | RR 4-12 | Structure, Lealt                                      | Structure                                                    | 150910                                        | 861558          | Post medieval     | Post medieval              |                                                                                 |                                                                                                           |                                                                                                           |
| 58 | 343 | 722 | 3 | RR 3-36 | Enclosure, Lon Fearn                                  | Enclosure                                                    | 152238                                        | 861658          | Post medieval     | Post medieval              |                                                                                 |                                                                                                           |                                                                                                           |
| 58 | 356 | 457 | 3 | RR 3-34 | Enclosure, Lon Fearn                                  | Enclosure                                                    | 152017                                        | 861950          | Post medieval     | Post medieval              |                                                                                 |                                                                                                           |                                                                                                           |
| 59 |     | 141 | 6 | 3       | MHG620<br>27                                          | Abandoned township - Achaguie, Skye                          | TOWNSHIP; RIG AND FURROW                      | 149376<br>.2986 | 861771<br>.3658   |                            | Post medieval                                                                   | <a href="https://her.hIGHLAND.gov.uk/monument/MHG62027">https://her.hIGHLAND.gov.uk/monument/MHG62027</a> |                                                                                                           |
| 60 |     | 7   | 1 |         | MHG566<br>10                                          | Ruinous croft house - Grealin, Skye                          | CROFTHOUSE                                    | 150893<br>.5849 | 861940<br>.7782   |                            | Modern (19th-20th century)                                                      | <a href="https://her.hIGHLAND.gov.uk/monument/MHG56610">https://her.hIGHLAND.gov.uk/monument/MHG56610</a> |                                                                                                           |
| 60 |     | 65  | 1 |         | MHG566<br>11                                          | Ruinous building - Grealin, Skye                             | STEADING?; ANIMAL SHED?; CROFTHOUSE?; BOTHY?  | 150882<br>.37   | 861955<br>.5767   |                            | Modern (19th-20th century)                                                      | <a href="https://her.hIGHLAND.gov.uk/monument/MHG56611">https://her.hIGHLAND.gov.uk/monument/MHG56611</a> |                                                                                                           |
| 61 | 151 | 0   | 3 |         | MHG619<br>63                                          | Enclosure and ?building - W of Cùl a' Chaisteil Dhuibh, Skye | ENCLOSURE; BUILDING?                          | 146982<br>.5501 | 861944<br>.0717   |                            | Post medieval                                                                   | <a href="https://her.hIGHLAND.gov.uk/monument/MHG61963">https://her.hIGHLAND.gov.uk/monument/MHG61963</a> |                                                                                                           |
| 62 |     | 49  | 1 | 11538   | Culnaknock, Skye                                      | Shieling Hut (Post Medieval)                                 | 151000                                        | 862000          | Post Medieval     | Post medieval              | <a href="http://canmore.org.uk/site/11538">http://canmore.org.uk/site/11538</a> |                                                                                                           |                                                                                                           |
| 63 | 180 | 3   | 3 |         | MHG619<br>60                                          | Rectangular enclosure - Lòn Ruadh, Skye                      | ENCLOSURE; SHEEP FOLD?                        | 147296<br>.4073 | 862172<br>.9911   |                            | Post medieval                                                                   | <a href="https://her.hIGHLAND.gov.uk/monument/MHG61960">https://her.hIGHLAND.gov.uk/monument/MHG61960</a> |                                                                                                           |
| 64 | 21  |     | 1 | RR 3-25 | Dyke, Lon Fearn                                       | Dyke                                                         | 151972                                        | 862208          | Post medieval     | Post medieval              |                                                                                 |                                                                                                           |                                                                                                           |
| 64 | 36  |     | 1 | RR 3-26 | Dyke, Lon Fearn                                       | Dyke                                                         | 152004                                        | 862217          | Post medieval     | Post medieval              |                                                                                 |                                                                                                           |                                                                                                           |
| 65 | 6   | 242 | 2 | RR 3-18 | Road/ramp, Lon Fearn                                  | Road                                                         | 151809                                        | 862249          | Post medieval     | Post medieval              |                                                                                 |                                                                                                           |                                                                                                           |
| 66 | 20  |     | 1 | RR 3-11 | Stone spread, Brothers Point, degraded boundary wall? | Stone Spread                                                 | 151995                                        | 862282          | Unknown           | Post medieval              |                                                                                 |                                                                                                           |                                                                                                           |
| 66 | 74  |     | 3 | RR 3-10 | Degraded dyke remains, Brothers Point                 | Stone Spread                                                 | 151977                                        | 862355          | Unknown           | Post medieval              |                                                                                 |                                                                                                           |                                                                                                           |
| 66 | 128 |     | 2 | RR 3-7  | Dyke, Brothers Point                                  | Dyke                                                         | 151945                                        | 862501          | Post medieval     | Post medieval              |                                                                                 |                                                                                                           |                                                                                                           |
| 66 | 10  |     | 1 | RR 3-42 | Dyke, Brothers Point                                  | Dyke                                                         | 152520                                        | 862620          | Unknown           | Post medieval              |                                                                                 |                                                                                                           |                                                                                                           |
| 67 | 56  | 291 | 2 | RR 3-14 | Large clearance cairn, Lon Fearn                      | Clearance cairn                                              | 151859                                        | 862295          | Unknown           | Post medieval              |                                                                                 |                                                                                                           |                                                                                                           |
| 68 | 213 | 199 | 5 | 9       | 3                                                     | MHG619<br>61                                                 | Shieling huts - Cùl a' Chaisteil Dhuibh, Skye | SHIELING HUT    | 147639<br>.6299   | 862297<br>.3718            |                                                                                 | Post medieval                                                                                             | <a href="https://her.hIGHLAND.gov.uk/monument/MHG61961">https://her.hIGHLAND.gov.uk/monument/MHG61961</a> |
| 69 | 46  | 285 | 2 | RR 3-13 | Clearance cairns, Lon Fearn                           | Clearance cairn                                              | 151859                                        | 862298          | Unknown           | Post medieval              |                                                                                 |                                                                                                           |                                                                                                           |
| 70 | 5   |     | 1 | RR 3-12 | Wall, Brothers Point                                  | Boundary Wall                                                | 151959                                        | 862308          | Unknown           | Post medieval              |                                                                                 |                                                                                                           |                                                                                                           |
| 71 |     | 37  | 1 | 99218   | Skye, 5 And 7 Culnaknock                              | Croft(S) (Period Unassigned),                                | 151640                                        | 862610          | Period unassigned | Modern (19th-20th century) | <a href="http://canmore.org.uk/site/99218">http://canmore.org.uk/site/99218</a> |                                                                                                           |                                                                                                           |

| House(S) (Period Unassigned) |     |     |   |          |                                                 |                                                                                                         |             |             |               |                            |                                                                                                           |
|------------------------------|-----|-----|---|----------|-------------------------------------------------|---------------------------------------------------------------------------------------------------------|-------------|-------------|---------------|----------------------------|-----------------------------------------------------------------------------------------------------------|
| 71                           | 123 | 367 | 3 | RR 3-9   | Dyke, Culnaknok                                 | Dyke                                                                                                    | 151941      | 862395      | Unknown       | Post medieval              |                                                                                                           |
| 71                           | 84  | 220 | 2 | RR 3-8   | Dyke, Culnaknok                                 | Dyke                                                                                                    | 151991      | 862440      | Unknown       | Post medieval              |                                                                                                           |
| 71                           | 39  | 120 | 2 | RR 3-6i  | Boundary dyke, Culnaknok                        | Boundary dyke                                                                                           | 151887      | 862476      | Post medieval | Post medieval              |                                                                                                           |
| 71                           |     | 57  | 1 | RR 3-4   | Boundary wall, Culnaknok                        | Boundary wall                                                                                           | 151763      | 862487      | Post medieval | Post medieval              |                                                                                                           |
| 71                           |     | 9   | 1 | RR 3-5   | Wall, Culnaknok                                 | Drystone wall                                                                                           | 151728      | 862557      | Post medieval | Post medieval              |                                                                                                           |
| 71                           |     | 20  | 1 | RR 3-6f  | Building, Culnaknok                             | Building                                                                                                | 151826      | 862586      | Post medieval | Post medieval              |                                                                                                           |
| 71                           |     | 18  | 1 | RR 3-6g  | Building, Culnaknok                             | Building                                                                                                | 151828      | 862595      | Post medieval | Post medieval              |                                                                                                           |
| 71                           |     | 5   | 1 | RR 3-6d  | Building, Culnaknok                             | Building                                                                                                | 151816      | 862596      | Post medieval | Post medieval              |                                                                                                           |
| 71                           |     | 25  | 1 | RR 3-6c  | House Culnaknock                                | House                                                                                                   | 151810      | 862602      | Post medieval | Post medieval              |                                                                                                           |
| 71                           |     | 26  | 1 | RR 3-6h  | Enclosure, Culnaknok                            | Enclosure                                                                                               | 151811      | 862603      | Post medieval | Post medieval              |                                                                                                           |
| 71                           |     | 16  | 1 | RR 3-6e  | Building, Culnaknok                             | Building                                                                                                | 151819      | 862605      | Post medieval | Post medieval              |                                                                                                           |
| 71                           | 30  |     | 1 | MHG58506 | Farmstead - Culnacnoc                           | FARMSTEAD; FIELD SYSTEM                                                                                 | 151975.4536 | 862678.3344 |               | Post medieval              | <a href="https://her.hIGHLAND.gov.uk/monument/MHG58506">https://her.hIGHLAND.gov.uk/monument/MHG58506</a> |
| 72                           |     | 7   | 1 | 11535    | Kilena Burial Ground, Skye                      | Burial Ground (Period Unassigned), Chapel (Period Unassigned)(Possible)                                 | 151620      | 862500      |               | Medieval                   | <a href="http://canmore.org.uk/site/11535">http://canmore.org.uk/site/11535</a>                           |
| 72                           |     | 10  | 1 | MHG52530 | Site of blackhouse and outbuilding, 7 Culnacnoc | BLACKHOUSE; OUTBUILDING                                                                                 | 151402      | 862414      |               | Modern (19th-20th century) | <a href="https://her.hIGHLAND.gov.uk/monument/MHG52530">https://her.hIGHLAND.gov.uk/monument/MHG52530</a> |
| 73                           |     | 46  | 1 | MHG53902 | Midden - Culnacnoc, Skye                        | MIDDEN                                                                                                  | 151372      | 862423      |               | Prehistoric                | <a href="https://her.hIGHLAND.gov.uk/monument/MHG53902">https://her.hIGHLAND.gov.uk/monument/MHG53902</a> |
| 74                           |     | 855 | 3 | MHG56706 | Shieling - Valtos by Staffin, Skye              | SHIELING                                                                                                | 150591.3861 | 862517.2306 |               | Post medieval              | <a href="https://her.hIGHLAND.gov.uk/monument/MHG56706">https://her.hIGHLAND.gov.uk/monument/MHG56706</a> |
| 75                           |     |     | 1 | RR 3-3   | Stone/turf structure, Culnaknok                 | Building                                                                                                | 151724      | 862530      | Post medieval | Post medieval              |                                                                                                           |
| 76                           |     | 23  | 1 | RR 3-6b  | Enclosure, Culnaknok                            | Building                                                                                                | 151825      | 862559      | Post medieval | Post medieval              |                                                                                                           |
| 77                           | 20  |     | 1 | RR 3-40  | Sheep fank, Port Earlish                        | Sheep Fank                                                                                              | 152059      | 862565      | Post medieval | Post medieval              |                                                                                                           |
| 78                           | 15  | 10  | 1 | RR 3-6a  | Structure, Culnaknok                            | Building                                                                                                | 151824      | 862571      | Unknown       | Post medieval              |                                                                                                           |
| 79                           |     | 5   | 1 | RR 3-43  | Wall, Brothers Point                            | Wall                                                                                                    | 152624      | 862585      | Unknown       | Post medieval              |                                                                                                           |
| 79                           | 55  |     | 1 | RR 3-47  | Structure, possible shieling, Brothers Point    | Shieling (possible)                                                                                     | 152784      | 862797      | Unknown       | Post medieval              |                                                                                                           |
| 80                           | 14  |     | 1 | 192774   | Port Earlish                                    | Lithic Scatter (Prehistoric)                                                                            | 152060      | 862600      | Prehistoric   | Mesolithic                 | <a href="http://canmore.org.uk/site/192774">http://canmore.org.uk/site/192774</a>                         |
| 81                           | 10  |     | 1 | 11536    | Dun Hasan, Rubha Nan Brathairean, Skye          | Midden (Period Unassigned), Monastic Settlement (Period Unassigned), Well (Period Unassigned)(Possible) | 152620      | 862620      |               | Medieval                   | <a href="http://canmore.org.uk/site/11536">http://canmore.org.uk/site/11536</a>                           |
| 82                           |     | 987 | 3 | MHG56705 | Shielings - Valtos by Staffin, Skye             | SHIELING                                                                                                | 150620.0582 | 862656.0636 |               | Post medieval              | <a href="https://her.hIGHLAND.gov.uk/monument/MHG56705">https://her.hIGHLAND.gov.uk/monument/MHG56705</a> |
| 83                           | 1   |     | 1 | RR 3-49  | Dyke, Port Earlish                              | Dyke                                                                                                    | 152010      | 862665      | Post medieval | Post medieval              |                                                                                                           |



|    |    |     |   |          |                                                     |                                                                 |             |             |                                                      |                            |                                                                                                           |
|----|----|-----|---|----------|-----------------------------------------------------|-----------------------------------------------------------------|-------------|-------------|------------------------------------------------------|----------------------------|-----------------------------------------------------------------------------------------------------------|
| 84 | 9  | 138 | 2 | RR 3-50  | Enclosure, Port Earlish                             | Enclosure                                                       | 151979      | 862668      | Post medieval                                        | Post medieval              |                                                                                                           |
| 84 | 18 | 138 | 2 | RR 3-51  | Enclosure, Port Earlish                             | Enclosure                                                       | 151961      | 862669      | Post medieval                                        | Post medieval              |                                                                                                           |
| 84 | 35 | 138 | 2 | 313408   | Port Earlish                                        | Farmstead (Period Unassigned), Field System (Period Unassigned) | 151970      | 862670      | Period Unassigned), Field system (period unassigned) | Post medieval              | <a href="http://canmore.org.uk/site/313408">http://canmore.org.uk/site/313408</a>                         |
| 84 | 31 | 138 | 2 | RR 3-52  | House, Port Earlish                                 | House                                                           | 151956      | 862681      | Post medieval                                        | Post medieval              |                                                                                                           |
| 84 | 29 | 138 | 2 | RR 3-53  | Enclosure, Port Earlish                             | Enclosure                                                       | 151972      | 862686      | Post medieval                                        | Post medieval              |                                                                                                           |
| 84 | 33 | 138 | 2 | RR 3-54  | Building, Port Earlish                              | Building                                                        | 151992      | 862696      | Post medieval                                        | Post medieval              |                                                                                                           |
| 85 |    | 19  | 1 | 283214   | Skye, Culnancnoc Mission                            | Mission Hall (19-20th Century)                                  | 151596      | 862695      | 19-20th century                                      | Modern (19th-20th century) | <a href="http://canmore.org.uk/site/283214">http://canmore.org.uk/site/283214</a>                         |
| 86 | 37 |     | 1 | MHG58706 | Lithic Scatter - Dun Hasan 2                        | LITHIC SCATTER; FINDSPOT                                        | 152740.0232 | 862700.0223 |                                                      | Mesolithic                 | <a href="https://her.highland.gov.uk/monument/MHG58706">https://her.highland.gov.uk/monument/MHG58706</a> |
| 87 | 2  |     | 1 | MHG5255  | Dun - Dun Hasan                                     | DUN; FINDSPOT; MONASTIC SETTLEMENT?; WELL; MIDDEN               | 152718      | 862728      |                                                      | Iron Age                   | <a href="https://her.highland.gov.uk/monument/MHG5255">https://her.highland.gov.uk/monument/MHG5255</a>   |
| 88 | 13 |     | 1 | RR 3-41  | Fishing bothy, Port Earlish                         | Bothy                                                           | 152273      | 862732      | Post medieval                                        | Post medieval              |                                                                                                           |
| 89 | 66 |     | 1 | 295473   | Unknown: Rubha Nam Braithairean, Skye, Little Minch | Fishing Vessel (19th Century)                                   | 152700      | 862800      | 19th century                                         | Modern (19th-20th century) | <a href="http://canmore.org.uk/site/295473">http://canmore.org.uk/site/295473</a>                         |
| 90 | 67 |     | 1 | 305347   | Rubha Nam Braithairean                              | Quern Quarry (Period Unassigned)(Possible)                      | 152800      | 862800      | Period Unassigned possible                           | Post medieval              | <a href="http://canmore.org.uk/site/305347">http://canmore.org.uk/site/305347</a>                         |
| 91 | 64 |     | 1 | MHG52012 | Rubha Nam Braithairean, Skye, Little Minch          | WRECK                                                           | 152707      | 862812      |                                                      | Modern (19th-20th century) | <a href="https://her.highland.gov.uk/monument/MHG52012">https://her.highland.gov.uk/monument/MHG52012</a> |
| 92 |    | 780 | 3 | 11534    | Dun Connavern, Culnacknock, Skye                    | Dun (Period Unassigned)                                         | 150850      | 862840      | Period Unassigned                                    | Iron Age                   | <a href="http://canmore.org.uk/site/11534">http://canmore.org.uk/site/11534</a>                           |
| 93 |    | 189 | 2 | MHG56707 | Degraded farmstead - Valtos by Staffin, Skye        | LONGHOUSE; CORN DRYING KILN                                     | 151183.5027 | 862889.9822 |                                                      | Post medieval              | <a href="https://her.highland.gov.uk/monument/MHG56707">https://her.highland.gov.uk/monument/MHG56707</a> |
| 93 |    | 177 | 2 | MHG56704 | Farmstead - Valtos by Staffin, Skye                 | FARMSTEAD; BYRE; ENCLOSURE; FARMHOUSE                           | 151040      | 862890      | Post Medieval - 1560 AD? to 1900 AD?                 | Post medieval              | <a href="https://her.highland.gov.uk/monument/MHG56704">https://her.highland.gov.uk/monument/MHG56704</a> |
| 93 |    | 545 | 3 | MHG56703 | Farmstead - Valtos by Staffin, Skye                 | FARMSTEAD; KALE YARD; FARMHOUSE                                 | 151090      | 862900      | Post Medieval - 1560 AD? to 1900 AD?                 | Post medieval              | <a href="https://her.highland.gov.uk/monument/MHG56703">https://her.highland.gov.uk/monument/MHG56703</a> |
| 93 |    | 74  | 1 | MHG56701 | Degraded Enclosure - Valtos by Staffin, Skye        | ENCLOSURE                                                       | 151452      | 863515      |                                                      | Post medieval              | <a href="https://her.highland.gov.uk/monument/MHG56701">https://her.highland.gov.uk/monument/MHG56701</a> |
| 93 |    | 601 | 3 | MHG56700 | Farmstead - Valtos by Staffin, Skye                 | FARMSTEAD                                                       | 151349.0238 | 863574.9783 |                                                      | Post medieval              | <a href="https://her.highland.gov.uk/monument/MHG56700">https://her.highland.gov.uk/monument/MHG56700</a> |
| 93 |    | 30  | 1 | 111907   | Skye, Valtos township                               | Township (Period Unassigned)                                    | 151500      | 863800      | Period Unassigned                                    | Post medieval              | <a href="http://canmore.org.uk/site/111907">http://canmore.org.uk/site/111907</a>                         |
| 94 |    | 508 | 3 | 3        | Skye, Marishader                                    | Polished Axehead (Stone)                                        | 149000      | 863000      |                                                      | Prehistoric                | <a href="http://canmore.org.uk/site/11375">http://canmore.org.uk/site/11375</a>                           |

|     |     |   |          |                                                    |                                                                                        |             |             |                                                     |                            |                                                                                                           |
|-----|-----|---|----------|----------------------------------------------------|----------------------------------------------------------------------------------------|-------------|-------------|-----------------------------------------------------|----------------------------|-----------------------------------------------------------------------------------------------------------|
| 95  | 25  | 1 | 339672   | Skye, Culnancnoc War Memorial                      | War Memorial (20th Century)                                                            | 151583      | 863082      | 20th century                                        | Modern (19th-20th century) | <a href="http://canmore.org.uk/site/339672">http://canmore.org.uk/site/339672</a>                         |
| 96  | 157 | 2 | MHG56702 | Possible Cairn - Valtos by Staffin, Skye           | CAIRN?; MOUND                                                                          | 151378.3026 | 863370.3738 |                                                     | Bronze Age                 | <a href="https://her.hIGHLAND.gov.uk/monument/MHG56702">https://her.hIGHLAND.gov.uk/monument/MHG56702</a> |
| 97  | 295 | 2 | MHG56699 | Ruined house - Herishader, Valtos by Staffin, Skye | HOUSE                                                                                  | 151211.516  | 863511.9659 |                                                     | Modern (19th-20th century) | <a href="https://her.hIGHLAND.gov.uk/monument/MHG56699">https://her.hIGHLAND.gov.uk/monument/MHG56699</a> |
| 98  | 141 | 2 | MHG62026 | Possible cairn - SW of Marishader, Skye            | CAIRN?                                                                                 | 147863.8439 | 863574.5527 | Neolithic to Late Bronze Age - 4000 BC? to 551 BC?) | Neolithic                  | <a href="https://her.hIGHLAND.gov.uk/monument/MHG62026">https://her.hIGHLAND.gov.uk/monument/MHG62026</a> |
| 99  | 122 | 2 | 111906   | Skye, Elishader                                    | School (Period Unassigned), Township (Period Unassigned)                               | 150200      | 865400      | Period Unassigned), Township period unassigned      | Post medieval              | <a href="http://canmore.org.uk/site/111906">http://canmore.org.uk/site/111906</a>                         |
| 100 | 669 | 3 | 11531    | Lon Na Larach cairn, Skye                          | Cairn (Period Unassigned)                                                              | 150740      | 863970      | Period Unassigned                                   | Neolithic                  | <a href="http://canmore.org.uk/site/11531">http://canmore.org.uk/site/11531</a>                           |
| 101 | 289 | 2 | 11528    | Skye, Dun Raisaburgh                               | Broch (Iron Age)                                                                       | 150320      | 864270      | Iron Age                                            | Iron Age                   | C19 connection<br><a href="http://canmore.org.uk/site/11528">http://canmore.org.uk/site/11528</a>         |
| 102 | 65  | 1 | 11533    | Dun Dearg, Valtos, Skye                            | Fort (Period Unassigned)                                                               | 151370      | 864300      | Period Unassigned                                   | Iron Age                   | <a href="http://canmore.org.uk/site/11533">http://canmore.org.uk/site/11533</a>                           |
| 102 | 806 | 3 | MHG58505 | Rig and Furrow - Lon Glas                          | ENCLOSURE; RIG AND FURROW                                                              | 149587.8396 | 864349.7631 |                                                     | Post medieval              | <a href="https://her.hIGHLAND.gov.uk/monument/MHG58505">https://her.hIGHLAND.gov.uk/monument/MHG58505</a> |
| 103 | 817 | 3 | 313407   | Lon Glas                                           | Field System (Period Unassigned), Lazy Beds (Post Medieval)                            | 149580      | 864340      | Post medieval                                       | Post medieval              | <a href="http://canmore.org.uk/site/313407">http://canmore.org.uk/site/313407</a>                         |
| 104 | 324 | 3 | 11532    | Raisaburgh cairn, Skye                             | Cairn (Period Unassigned)(Possible )                                                   | 150800      | 864500      | Period Unassigned                                   | Neolithic                  | <a href="http://canmore.org.uk/site/11532">http://canmore.org.uk/site/11532</a>                           |
| 105 | 41  | 1 | 111908   | Raisaburgh, Skye                                   | Head Dyke (Post Medieval), Township (Period Unassigned)                                | 150300      | 864500      | Post Medieval township (period unassigned)          | Post medieval              | <a href="http://canmore.org.uk/site/111908">http://canmore.org.uk/site/111908</a>                         |
| 106 | 22  | 1 | MHG30935 | Sheep fank, Maligar                                | FANK                                                                                   | 148199.0002 | 864720.9999 |                                                     | Modern (19th-20th century) | <a href="https://her.hIGHLAND.gov.uk/monument/MHG30935">https://her.hIGHLAND.gov.uk/monument/MHG30935</a> |
| 106 | 903 | 3 | MHG62024 | Possible shieling huts - W of Malagar, Skye        | SHIELING HUT?                                                                          | 147310.8767 | 864778.7572 |                                                     | Post medieval              | <a href="https://her.hIGHLAND.gov.uk/monument/MHG62024">https://her.hIGHLAND.gov.uk/monument/MHG62024</a> |
| 106 | 353 | 3 | 114673   | Skye, Maligar                                      | Farmstead (Period Unassigned), Head Dyke (Post Medieval), Township (Period Unassigned) | 148300      | 864800      | Period Unassigned), Head dyke (post medieval)       | Post medieval              | <a href="http://canmore.org.uk/site/114673">http://canmore.org.uk/site/114673</a>                         |
| 106 | 703 | 3 | MHG62025 | Possible building - W of Malagar, Skye             | BUILDING?                                                                              | 147500.5117 | 864813.3138 |                                                     | Post medieval              | <a href="https://her.hIGHLAND.gov.uk/monument/MHG62025">https://her.hIGHLAND.gov.uk/monument/MHG62025</a> |
| 106 | 61  | 1 | 114663   | Maligar Burn, Skye                                 | Building (Period Unassigned), Farmstead (Period                                        | 148500      | 865490      | Period Unassigned)                                  | Post medieval              | <a href="http://canmore.org.uk/site/114663">http://canmore.org.uk/site/114663</a>                         |

|     |          |   |              |                                                       | Unassigned)(Possible)                         |                 |                 | ed possible       |                            |                                                                                                                                                                                                                                                                                                                                                                                                                         |
|-----|----------|---|--------------|-------------------------------------------------------|-----------------------------------------------|-----------------|-----------------|-------------------|----------------------------|-------------------------------------------------------------------------------------------------------------------------------------------------------------------------------------------------------------------------------------------------------------------------------------------------------------------------------------------------------------------------------------------------------------------------|
| 107 | 337      | 3 | 11526        | Skye, Loch Mealt, Dun Grianan                         | Broch (Iron Age)(Possible)                    | 150550          | 865290          | Iron Age          | Iron Age                   | <a href="http://canmore.org.uk/site/11526">http://canmore.org.uk/site/11526</a>                                                                                                                                                                                                                                                                                                                                         |
| 108 | 584      | 3 | MHG619<br>59 | Ruined farmstead - Suarbie, Skye                      | FARMSTEAD; ENCLOSURE; RIG AND FURROW          | 147782<br>.6204 | 865336<br>.3255 |                   | Post medieval              | <a href="https://her.highland.gov.uk/monument/MHG61959">https://her.highland.gov.uk/monument/MHG61959</a>                                                                                                                                                                                                                                                                                                               |
| 109 | 172      | 2 | 11345        | Skye, Elishader, Croft No.7                           | Barbed And Tanged Arrowhead(S), Beaker        | 149690          | 865540          | Bronze Age(?)     | Bronze Age                 | <a href="http://canmore.org.uk/site/11345">http://canmore.org.uk/site/11345</a>                                                                                                                                                                                                                                                                                                                                         |
| 109 | 138      | 2 | 285220       | Skye, Ellishadder, Croft                              | Croft (Period Unassigned)                     | 149675          | 865411          | Period Unassigned | Modern (19th-20th century) | <a href="http://canmore.org.uk/site/285220">http://canmore.org.uk/site/285220</a>                                                                                                                                                                                                                                                                                                                                       |
| 109 | 11       | 1 | MHG566<br>83 | Farmstead - Ellishader, Cullnacnock, Portree          | HOUSE; FARMSTEAD; BYRE; ENCLOSURE; STACK YARD | 150214<br>.4309 | 865581<br>.9384 |                   | Post medieval              | <a href="https://librarylink.highland.gov.uk/LLFiles/310238/full_310238.pdf">https://librarylink.highland.gov.uk/LLFiles/310238/full_310238.pdf</a><br><a href="https://librarylink.highland.gov.uk/LLFiles/267793/full_267793.pdf">https://librarylink.highland.gov.uk/LLFiles/267793/full_267793.pdf</a><br><a href="https://her.highland.gov.uk/monument/MHG56683">https://her.highland.gov.uk/monument/MHG56683</a> |
| 110 | 29       | 1 | MHG620<br>28 | Large hut circle or sheep fold - Ellishader, Skye     | HUT CIRCLE?; SHEEP FOLD?                      | 150064<br>.3501 | 865445<br>.5144 |                   | Bronze Age                 | <a href="https://her.highland.gov.uk/monument/MHG62028">https://her.highland.gov.uk/monument/MHG62028</a>                                                                                                                                                                                                                                                                                                               |
| 111 | 13       | 1 | MHG620<br>29 | Corn drying kiln? - Ellishader, Skye                  | CORN DRYING KILN?                             | 150049<br>.9959 | 865470<br>.2595 |                   | Post medieval              | <a href="https://her.highland.gov.uk/monument/MHG62029">https://her.highland.gov.uk/monument/MHG62029</a>                                                                                                                                                                                                                                                                                                               |
| 112 | 390      | 3 | MHG587<br>14 | Lithics - Suarbie Burn                                | FINDSPOT                                      | 148250<br>.0151 | 865650<br>.072  |                   | Mesolithic                 | <a href="https://her.highland.gov.uk/monument/MHG58714">https://her.highland.gov.uk/monument/MHG58714</a>                                                                                                                                                                                                                                                                                                               |
| 112 |          |   | MHG587<br>15 | Lithics - Suarbie Burn                                | Findspot                                      | 148550          | 865900          |                   | Mesolithic                 | Mesolithic and later sites around the Inner Sound, Scotland: the work of the Scotland's First Settlers project 1998-2004, Scottish Archaeological Internet Reports 31(SHG24512)<br><a href="https://her.highland.gov.uk/monument/MHG58715">https://her.highland.gov.uk/monument/MHG58715</a>                                                                                                                            |
|     | 32       | 1 |              |                                                       |                                               |                 |                 |                   |                            |                                                                                                                                                                                                                                                                                                                                                                                                                         |
| 113 | 20       | 1 | 173591       | Skye, Elishader, Folk Museum                          | House (19th Century), Museum (20th Century)   | 150574          | 865711          | 19th century      | Modern (19th-20th century) | <a href="http://canmore.org.uk/site/173591">http://canmore.org.uk/site/173591</a>                                                                                                                                                                                                                                                                                                                                       |
| 114 | 105<br>8 | 3 | MHG620<br>23 | Possible cairn or shieling site - NW of Suarbie, Skye | CAIRN?; SHIELING HUT?                         | 147549<br>.3347 | 865786<br>.673  |                   | Bronze Age                 | <a href="https://her.highland.gov.uk/monument/MHG62023">https://her.highland.gov.uk/monument/MHG62023</a>                                                                                                                                                                                                                                                                                                               |
| 115 | 845      | 3 | MHG620<br>22 | Building - SE of Creag Cleap, Skye                    | BUILDING                                      | 147706<br>.6455 | 866307<br>.7683 |                   | Post medieval              | <a href="https://her.highland.gov.uk/monument/MHG62022">https://her.highland.gov.uk/monument/MHG62022</a>                                                                                                                                                                                                                                                                                                               |
| 115 | 115<br>9 | 3 | MHG619<br>55 | Sheep fold - Creag Cleap, Skye                        | SHEEP FOLD                                    | 147399<br>.4708 | 866432<br>.6031 |                   | Post medieval              | <a href="https://her.highland.gov.uk/">https://her.highland.gov.uk/</a>                                                                                                                                                                                                                                                                                                                                                 |

|     |          |   |              |                                               |                                                                                                                |                 |                 |  |  |                                                 |  |                   |                                                                                                           |                                                                                                                                                                                                                                                                      |
|-----|----------|---|--------------|-----------------------------------------------|----------------------------------------------------------------------------------------------------------------|-----------------|-----------------|--|--|-------------------------------------------------|--|-------------------|-----------------------------------------------------------------------------------------------------------|----------------------------------------------------------------------------------------------------------------------------------------------------------------------------------------------------------------------------------------------------------------------|
|     |          |   |              |                                               |                                                                                                                |                 |                 |  |  |                                                 |  | monument/MHG61955 |                                                                                                           |                                                                                                                                                                                                                                                                      |
| 115 | 129<br>7 | 3 | MHG619<br>56 | Ruined farmstead - Creag Cleap, Skye          | FARMSTEAD                                                                                                      | 147270<br>.5274 | 866443<br>.6083 |  |  |                                                 |  | Post medieval     | <a href="https://her.hIGHLAND.gov.uk/monument/MHG61956">https://her.hIGHLAND.gov.uk/monument/MHG61956</a> |                                                                                                                                                                                                                                                                      |
| 115 | 127<br>3 | 3 | MHG620<br>21 | Buildings - Creag Cleap, Skye                 | BUILDING                                                                                                       | 147278<br>.0049 | 866717<br>.4058 |  |  |                                                 |  |                   | Post medieval                                                                                             | <a href="https://her.hIGHLAND.gov.uk/monument/MHG62021">https://her.hIGHLAND.gov.uk/monument/MHG62021</a>                                                                                                                                                            |
| 115 | 151<br>7 | 3 | MHG619<br>58 | Possible shieling hut - Creag Cleap, Skye     | SHIELING HUT?                                                                                                  | 147030<br>.7763 | 866737<br>.5738 |  |  |                                                 |  |                   | Post medieval                                                                                             | <a href="https://her.hIGHLAND.gov.uk/monument/MHG61958">https://her.hIGHLAND.gov.uk/monument/MHG61958</a>                                                                                                                                                            |
| 115 | 141<br>1 | 3 | MHG619<br>57 | Possible shieling huts - Creag Cleap, Skye    | SHIELING HUT?                                                                                                  | 147131<br>.5184 | 866744<br>.3157 |  |  |                                                 |  |                   | Post medieval                                                                                             | <a href="https://her.hIGHLAND.gov.uk/monument/MHG61957">https://her.hIGHLAND.gov.uk/monument/MHG61957</a>                                                                                                                                                            |
| 116 | 21       | 1 | 11353        | Dun Smail, Skye                               | Dun (Period Unassigned)                                                                                        | 148900          | 866700          |  |  |                                                 |  |                   | Iron Age                                                                                                  | <a href="http://canmore.org.uk/site/11353">http://canmore.org.uk/site/11353</a>                                                                                                                                                                                      |
| 116 | 43       | 1 | 11354        | Skye, Kilmartin                               | Burial Ground (Period Unassigned), Chapel (Period Unassigned)                                                  | 148720          | 866820          |  |  | (Medieval to 19th Century - 1058 AD to 1900 AD) |  |                   | Medieval                                                                                                  | <a href="http://canmore.org.uk/site/11354">http://canmore.org.uk/site/11354</a>                                                                                                                                                                                      |
| 117 | 57       | 1 | MHG574<br>5  | Possible chapel site, Kilmartin Burial Ground | CHAPEL                                                                                                         | 148709<br>.633  | 866863<br>.6737 |  |  |                                                 |  |                   | Medieval                                                                                                  | <a href="https://her.hIGHLAND.gov.uk/monument/MHG5745">https://her.hIGHLAND.gov.uk/monument/MHG5745</a>                                                                                                                                                              |
| 117 | 66       | 1 | 114677       | Clachan, Skye                                 | Church (Period Unassigned), Head Dyke (Post Medieval), Manse (Period Unassigned), Township (Period Unassigned) | 149000          | 866700          |  |  | Period Unassigned), Head dyke (post medieval)   |  |                   | Post medieval                                                                                             | <a href="http://canmore.org.uk/site/114677">http://canmore.org.uk/site/114677</a>                                                                                                                                                                                    |
| 118 | 5        | 1 | 283215       | Skye, Staffin, United Free Church             | Church (Period Unassigned)                                                                                     | 149327          | 866971          |  |  | Period Unassigned                               |  |                   | Modern (19th-20th century)                                                                                | <a href="http://canmore.org.uk/site/283215">http://canmore.org.uk/site/283215</a>                                                                                                                                                                                    |
| 119 | 2        | 1 | 352149       | Skye, Bìoda Buidhe                            | Wall (Unknown)                                                                                                 | 144048          | 867006          |  |  |                                                 |  |                   | Modern (19th-20th century)                                                                                | <a href="http://canmore.org.uk/site/352149">http://canmore.org.uk/site/352149</a>                                                                                                                                                                                    |
| 120 | 8        | 1 | 11366        | Socketed Bronze Axehead - Kilmuir             | FINDSPOT                                                                                                       | 143999<br>.9997 | 866999<br>.9999 |  |  |                                                 |  |                   | Bronze Age                                                                                                | <a href="https://her.hIGHLAND.gov.uk/monument/MHG6506">https://her.hIGHLAND.gov.uk/monument/MHG6506</a> ,<br><a href="http://canmore.org.uk/site/11366">http://canmore.org.uk/site/11366</a>                                                                         |
| 121 | 260      | 2 | 11540        | Lon Na Larach, Skye                           | Natural feature                                                                                                | 150120          | 864290          |  |  |                                                 |  |                   | Unknown                                                                                                   | 200.0m W of Dun Raisaburgh, a ruined hut circle, 7.5m internal diameter, bank 2.5m wide on the NW side, increasing to 3.5m on either side of the entrance on the SE side. The bank has been destroyed by water erosion on the NW side. This feature is about 9.0m in |



|     |     |    |         |                                 |                                                                                                                        |                            |             |                |                   |                                                                                                                                                                                                                                                                                                                                       |                                                                                   |
|-----|-----|----|---------|---------------------------------|------------------------------------------------------------------------------------------------------------------------|----------------------------|-------------|----------------|-------------------|---------------------------------------------------------------------------------------------------------------------------------------------------------------------------------------------------------------------------------------------------------------------------------------------------------------------------------------|-----------------------------------------------------------------------------------|
|     |     |    |         |                                 |                                                                                                                        |                            |             |                |                   | diameter and has a watercourse running through its centre. No stones are evident, and although bearing some similarity to a denuded hut circle it is more likely to be a fortuitous natural build-up of peat<br><a href="https://canmore.org.uk/site/11540/lon-nalarach-skye">https://canmore.org.uk/site/11540/lon-nalarach-skye</a> |                                                                                   |
| 122 |     |    |         | Valtos settlement and cave site | Cave site, landing place, post-clearance settlement                                                                    | 151636                     | 863578      |                |                   |                                                                                                                                                                                                                                                                                                                                       |                                                                                   |
| 123 | 5   | 1  | 11367   | Stone Patera, Kilmuir           | Findspot, Patera (Stone)(Roman)                                                                                        | 143999.9997                | 866999.9999 | Roman          | Iron Age          | <a href="http://canmore.org.uk/site/11367">http://canmore.org.uk/site/11367</a> ,<br><a href="https://her.hIGHLAND.gov.uk/monument/MHG6507">https://her.hIGHLAND.gov.uk/monument/MHG6507</a>                                                                                                                                          |                                                                                   |
| 124 | 5   | 1  | 11368   | Skye, Blair A'bhualite, Kilmuir | Battle Site (Early medieval)                                                                                           | 144000                     | 867000      | Early Medieval | Medieval          | At Blar a' Bhualite, the "field of the stricken", in Kilmuir, the Norsemen made their last stand in Skye.<br><a href="http://canmore.org.uk/site/11368">http://canmore.org.uk/site/11368</a>                                                                                                                                          |                                                                                   |
| 125 | 5   | 1  | 11369   | Skye, Kilmuir                   | Cairn(S) (Period Unassigned), Standing Stone(S) (Prehistoric), Stone Circle(S) (Neol/bronze Age)                       | 144000                     | 867000      |                | Neolithic         | <a href="http://canmore.org.uk/site/11369">http://canmore.org.uk/site/11369</a>                                                                                                                                                                                                                                                       |                                                                                   |
| 126 | 5   | 1  | 11370   | Skye, Pein-nacille, Kilmuir     | Human Remains (Period Unassigned)(Possible), Standing Stone(S) (Prehistoric), Stone Circle (Neol/bronze Age)(Possible) | 144000                     | 867000      |                | Neolithic         | <a href="http://canmore.org.uk/site/11370">http://canmore.org.uk/site/11370</a>                                                                                                                                                                                                                                                       |                                                                                   |
| 127 | 5   | 1  | 11371   | Skye, Pein-nacille, Kilmuir     | Chapel (Period Unassigned)                                                                                             | 144000                     | 867000      |                | Medieval          | <a href="http://canmore.org.uk/site/11371">http://canmore.org.uk/site/11371</a>                                                                                                                                                                                                                                                       |                                                                                   |
| 128 |     | 14 | 1       | 283216                          | Skye, Staffin, Free Presbyterian Church                                                                                | Church (Period Unassigned) | 149216      | 867068         | Period Unassigned | Modern (19th-20th century)                                                                                                                                                                                                                                                                                                            | <a href="http://canmore.org.uk/site/283216">http://canmore.org.uk/site/283216</a> |
| 129 |     | 17 | 1       | 173404                          | Skye, Kilmartin Church                                                                                                 | Church (Period Unassigned) | 149090      | 867230         | Period Unassigned | Modern (19th-20th century)                                                                                                                                                                                                                                                                                                            | <a href="http://canmore.org.uk/site/173404">http://canmore.org.uk/site/173404</a> |
| 130 | 12  | 1  | RR 6-50 | Possible hut circle, Garafad    | Hut Circle                                                                                                             | 149512                     | 867874      | Prehistoric(?) | Bronze Age        |                                                                                                                                                                                                                                                                                                                                       |                                                                                   |
| 130 |     | 2  | RR 6-46 | Dyke, Garafad                   | Dyke                                                                                                                   | 150096                     | 867236      | Unknown        | Post medieval     |                                                                                                                                                                                                                                                                                                                                       |                                                                                   |
| 130 | 217 | 2  | RR 6-45 | Dyke, Garafad                   | Dyke                                                                                                                   | 149663                     | 867377      | Unknown        | Post medieval     |                                                                                                                                                                                                                                                                                                                                       |                                                                                   |
| 130 |     | 2  | RR 6-47 | Dyke, Garafad                   | Dyke                                                                                                                   | 150083                     | 867406      | Unknown        | Post medieval     |                                                                                                                                                                                                                                                                                                                                       |                                                                                   |
| 130 | 91  | 1  | RR 6-43 | Shieling hut, Garafad           | Shieling hut                                                                                                           | 149670                     | 867470      | Unknown        | Post medieval     |                                                                                                                                                                                                                                                                                                                                       |                                                                                   |

|     |     |   |         |                                             |                                                                                           |        |        |                            |               |                                                                                 |
|-----|-----|---|---------|---------------------------------------------|-------------------------------------------------------------------------------------------|--------|--------|----------------------------|---------------|---------------------------------------------------------------------------------|
| 130 | 104 | 2 | RR 6-42 | Shieling hut, Garafad                       | Shieling hut                                                                              | 149665 | 867479 | Unknown                    | Post medieval |                                                                                 |
| 130 | 113 | 2 | RR 6-41 | Shieling hut, Garafad                       | Shieling hut                                                                              | 149664 | 867484 | Unknown                    | Post medieval |                                                                                 |
| 130 | 121 | 2 | RR 6-40 | Shieling hut, Garafad                       | Shieling hut                                                                              | 149655 | 867494 | Unknown                    | Post medieval |                                                                                 |
| 130 | 56  | 1 | 114676  | Skye, Garafad township                      | Building(S) (Period Unassigned), Township (Period Unassigned)                             | 149000 | 867500 | Period Unassigned township | Post medieval | <a href="http://canmore.org.uk/site/14676">http://canmore.org.uk/site/14676</a> |
| 130 |     | 2 | RR 6-39 | Dyke, Garafad                               | Dyke                                                                                      | 149639 | 867512 | Unknown                    | Post medieval |                                                                                 |
| 130 |     | 2 | RR 6-38 | Dyke, Garafad                               | Dyke                                                                                      | 149595 | 867513 | Unknown                    | Post medieval |                                                                                 |
| 130 | 16  | 1 | RR 6-1  | Structure, Garafad                          | Structure                                                                                 | 149378 | 867598 | Unknown                    | Post medieval |                                                                                 |
| 130 |     | 2 | RR 6-37 | Dyke, Garafad                               | Dyke                                                                                      | 149600 | 867599 | Unknown                    | Post medieval |                                                                                 |
| 130 |     | 2 | RR 6-35 | Enclosure, Garafad                          | Enclosure                                                                                 | 149289 | 867614 | Unknown                    | Post medieval |                                                                                 |
| 130 | 392 | 3 | RR 6-2  | Dyke, Garafad                               | Dyke                                                                                      | 149384 | 867619 | Unknown                    | Post medieval |                                                                                 |
| 130 |     | 2 | RR 6-3b | Twining pen, within 6-3a, Garafad           | Structure                                                                                 | 149375 | 867682 | Unknown                    | Post medieval |                                                                                 |
| 130 |     | 2 | RR 6-3a | Building, Garafad                           | Building                                                                                  | 149379 | 867691 | Unknown                    | Post medieval |                                                                                 |
| 130 |     | 2 | RR 6-34 | Dyke, Garafad                               | Dyke                                                                                      | 149417 | 867742 | Unknown                    | Post medieval |                                                                                 |
| 130 |     | 2 | RR 6-6  | Enclosure, Garafad                          | Enclosure                                                                                 | 149360 | 867752 | Unknown                    | Post medieval |                                                                                 |
| 130 |     | 2 | RR 6-5  | Building and Dyke, Garafad                  | Structure                                                                                 | 149388 | 867761 | Unknown                    | Post medieval |                                                                                 |
| 130 |     | 2 | RR 6-4  | Kiln barn, Garafad                          | Structure                                                                                 | 149365 | 867765 | Unknown                    | Post medieval |                                                                                 |
| 130 |     | 2 | RR 6-33 | Dyke, Garafad                               | Dyke                                                                                      | 149270 | 867773 | Unknown                    | Post medieval |                                                                                 |
| 130 | 231 | 2 | RR 6-11 | Enclosure kaleyad, Garafad                  | Structure                                                                                 | 149299 | 867791 | Unknown                    | Post medieval |                                                                                 |
| 130 |     | 2 | RR 6-7  | Enclosure, Garafad                          | Enclosure                                                                                 | 149338 | 867791 | Unknown                    | Post medieval |                                                                                 |
| 130 |     | 2 | RR 6-48 | Dyke, Garafad                               | Dyke                                                                                      | 149947 | 867794 | Unknown                    | Post medieval |                                                                                 |
| 130 | 16  | 1 | RR 6-10 | Building, Garafad                           | Building                                                                                  | 149307 | 867799 | Unknown                    | Post medieval |                                                                                 |
| 130 |     | 2 | 11357   | Garafad, Skye                               | Field System (Period Unassigned), Head Dyke (Post Medieval), Township (Period Unassigned) | 149300 | 867800 | Post medieval              | Post medieval | <a href="http://canmore.org.uk/site/1357">http://canmore.org.uk/site/1357</a>   |
| 130 |     | 2 | RR 6-31 | Structure, Garafad                          | Structure                                                                                 | 149197 | 867802 | Unknown                    | Post medieval |                                                                                 |
| 130 | 159 | 2 | RR 6-14 | House, Garafad                              | House                                                                                     | 149358 | 867804 | Unknown                    | Post medieval |                                                                                 |
| 130 |     | 2 | RR 6-8  | Building, Garafad                           | Building                                                                                  | 149326 | 867804 | Unknown                    | Post medieval |                                                                                 |
| 130 |     | 2 | RR 6-9  | Building, Garafad                           | Building                                                                                  | 149322 | 867807 | Unknown                    | Post medieval |                                                                                 |
| 130 | 163 | 2 | RR 6-15 | Building, Garafad                           | Building                                                                                  | 149361 | 867808 | Unknown                    | Post medieval |                                                                                 |
| 130 |     | 2 | RR 6-12 | Building and enclosure/kaleyad, Garafad     | Structure                                                                                 | 149293 | 867809 | Unknown                    | Post medieval |                                                                                 |
| 130 |     | 2 | RR 6-30 | Structure, Garafad                          | Structure                                                                                 | 149217 | 867810 | Unknown                    | Post medieval |                                                                                 |
| 130 |     | 2 | RR 6-32 | Structure, Garafad                          | Structure                                                                                 | 149144 | 867812 | Unknown                    | Post medieval |                                                                                 |
| 130 | 213 | 2 | RR 6-16 | Building, Garafad                           | Building                                                                                  | 149344 | 867815 | Unknown                    | Post medieval |                                                                                 |
| 130 | 180 | 2 | RR 6-17 | Structure within buildings 6-15/16, Garafad | Building                                                                                  | 149344 | 867817 | Unknown                    | Post medieval |                                                                                 |
| 130 | 213 | 2 | RR 6-13 | Enclosure kaleyad, Garafad                  | Structure                                                                                 | 149299 | 867818 | Unknown                    | Post medieval |                                                                                 |
| 130 | 171 | 2 | RR 6-18 | Building, Garafad                           | Building                                                                                  | 149352 | 867831 | Unknown                    | Post medieval |                                                                                 |
| 130 |     | 2 | RR 6-52 | Sheep fank, Garafad                         | Sheep fank                                                                                | 149320 | 867832 | Post medieval              | Post medieval |                                                                                 |
| 130 | 162 | 2 | RR 6-19 | Enclosure, Garafad                          | Enclosure                                                                                 | 149350 | 867841 | Unknown                    | Post medieval |                                                                                 |

|     |     |   |         |                                                                           |                                          |             |             |                   |                            |                                                                                                                                                                                                                                                                                          |
|-----|-----|---|---------|---------------------------------------------------------------------------|------------------------------------------|-------------|-------------|-------------------|----------------------------|------------------------------------------------------------------------------------------------------------------------------------------------------------------------------------------------------------------------------------------------------------------------------------------|
| 130 | 173 | 2 | RR 6-20 | Building, Garafad                                                         | Building                                 | 149322      | 867849      | Unknown           | Post medieval              |                                                                                                                                                                                                                                                                                          |
| 130 | 258 | 2 | RR 6-29 | Structure, Garafad                                                        | Structure                                | 149245      | 867861      | Unknown           | Post medieval              |                                                                                                                                                                                                                                                                                          |
| 130 | 149 | 2 | RR 6-21 | Building, Garafad                                                         | Building                                 | 149324      | 867874      | Unknown           | Post medieval              |                                                                                                                                                                                                                                                                                          |
| 130 | 156 | 2 | RR 6-22 | Building, Garafad                                                         | Building                                 | 149318      | 867881      | Unknown           | Post medieval              |                                                                                                                                                                                                                                                                                          |
| 130 | 207 | 2 | RR 6-26 | Enclosure, Garafad                                                        | Structure                                | 149280      | 867881      | Unknown           | Post medieval              |                                                                                                                                                                                                                                                                                          |
| 130 | 95  | 1 | RR 6-27 | Dyke, Garafad                                                             | Dyke                                     | 149393      | 867889      | Unknown           | Post medieval              |                                                                                                                                                                                                                                                                                          |
| 130 | 280 | 2 | RR 6-28 | Dyke, Garafad                                                             | Dyke                                     | 149393      | 867889      | Unknown           | Post medieval              |                                                                                                                                                                                                                                                                                          |
| 130 | 175 | 2 | RR 6-24 | Building, Garafad                                                         | Building                                 | 149347      | 867890      | Unknown           | Post medieval              |                                                                                                                                                                                                                                                                                          |
| 130 | 173 | 2 | RR 6-23 | Building, Garafad                                                         | Building                                 | 149342      | 867901      | Unknown           | Post medieval              |                                                                                                                                                                                                                                                                                          |
| 130 |     | 2 | RR 6-25 | Building, Garafad                                                         | Building                                 | 149301      | 867921      | Unknown           | Post medieval              |                                                                                                                                                                                                                                                                                          |
| 131 | 12  | 1 | 120642  | Skye, Staffin, Stenscholl Former Parish Church, Manse                     | Manse 1828                               | 148873      | 867292      | 19th century      | Modern (19th-20th century) | <a href="http://canmore.org.uk/site/120642">http://canmore.org.uk/site/120642</a>                                                                                                                                                                                                        |
|     |     |   |         |                                                                           |                                          |             |             |                   |                            | Stenscholl Parish Church, William Thomson, 1828-9. Parliamentary kirk with urn finial added to its east gable. Contemporary Manse (now Tigh Cilmartin), Joseph Mitchell's standard two-storey version. <a href="http://canmore.org.uk/site/120641">http://canmore.org.uk/site/120641</a> |
| 132 | 23  | 1 | 120641  | Skye, Staffin, Stenscholl Parish Church                                   | Church (Period Unassigned)               | 148919      | 867314      | Period Unassigned | Modern (19th-20th century) | <a href="http://canmore.org.uk/site/120641">http://canmore.org.uk/site/120641</a>                                                                                                                                                                                                        |
| 133 | 16  | 1 | 11341   | Skye, Garafad, Steinscholl Mill                                           | Watermill (Period Unassigned)            | 148830      | 867340      |                   | Post medieval              | <a href="http://canmore.org.uk/site/11341">http://canmore.org.uk/site/11341</a>                                                                                                                                                                                                          |
| 134 | 9   | 1 | 285868  | Skye, Staffin, Stenscholl, The Glebe House, Church Manse                  | Manse (Period Unassigned)                | 148963      | 867342      | 19th century      | Modern (19th-20th century) | <a href="http://canmore.org.uk/site/285868">http://canmore.org.uk/site/285868</a>                                                                                                                                                                                                        |
| 135 | 39  | 1 | 11344   | Skye, Staffin House                                                       | Axehead (Stone)                          | 148800      | 867400      |                   | Prehistoric                | <a href="http://canmore.org.uk/site/11344">http://canmore.org.uk/site/11344</a>                                                                                                                                                                                                          |
| 136 | 5   | 1 | 339734  | Skye, Staffin War Memorial                                                | War Memorial (20th Century)              | 148952      | 867407      | 20th century      | Modern (19th-20th century) | <a href="http://canmore.org.uk/site/339734">http://canmore.org.uk/site/339734</a>                                                                                                                                                                                                        |
| 137 | 143 | 2 | RR 6-44 | Shieling hut, Garafad                                                     | Shieling hut                             | 149645      | 867437      | Unknown           | Post medieval              |                                                                                                                                                                                                                                                                                          |
| 138 | 22  | 1 | 160476  | Skye, Staffin House, Bridge                                               | Bridge (Period Unassigned)               | 148930      | 867450      | Period Unassigned | Modern (19th-20th century) | <a href="http://canmore.org.uk/site/160476">http://canmore.org.uk/site/160476</a>                                                                                                                                                                                                        |
| 139 | 35  | 1 | 285221  | Skye, Staffin, Columba 1400 Community And International Leadership Centre | Residential Building (Period Unassigned) | 149004      | 867461      | Period Unassigned | Modern (19th-20th century) | <a href="http://canmore.org.uk/site/285221">http://canmore.org.uk/site/285221</a>                                                                                                                                                                                                        |
| 140 | 5   | 1 | MHG5757 | Possible Chambered Cairn - Garafad                                        | CHAMBERED CAIRN; ROUND CAIRN             | 149550.0002 | 867569.9999 |                   | Neolithic                  | <a href="https://her.hIGHLAND.gov.uk/monument/MHG5757">https://her.hIGHLAND.gov.uk/monument/MHG5757</a>                                                                                                                                                                                  |
| 141 | 5   | 1 | 11342   | Cadha Riach, Skye                                                         | Chambered Cairn (Neolithic)              | 149550      | 867570      | Neolithic         | Neolithic                  | <a href="http://canmore.org.uk/site/11342">http://canmore.org.uk/site/11342</a>                                                                                                                                                                                                          |

|     |     |     |   |              |                                                       |                                                                                             |             |             |                   |                            |                                                                                                           |
|-----|-----|-----|---|--------------|-------------------------------------------------------|---------------------------------------------------------------------------------------------|-------------|-------------|-------------------|----------------------------|-----------------------------------------------------------------------------------------------------------|
| 142 | 277 |     | 2 | 11355        | Sartle, Skye                                          | Township (Period Unassigned)                                                                | 145500      | 867600      |                   | Post medieval              | <a href="http://canmore.org.uk/site/11355">http://canmore.org.uk/site/11355</a>                           |
| 143 | 249 | 848 | 3 | 11346        | Sgeir Bhan, Skye                                      | Cave (Period Unassigned), Craggan(S)                                                        | 149899.9998 | 867599.9997 |                   | Prehistoric                | <a href="http://canmore.org.uk/site/11346">http://canmore.org.uk/site/11346</a>                           |
| 143 | 249 | 848 | 3 | MHG649<br>4  | Staffin cave                                          | CAVE; HEARTH                                                                                | 149899.9998 | 867599.9997 |                   | Prehistoric                | <a href="https://her.hIGHLAND.gov.uk/monument/MHG6494">https://her.hIGHLAND.gov.uk/monument/MHG6494</a>   |
| 144 |     |     | 5 | 1            | Garros (Gearros)                                      | Township                                                                                    | 149832      | 863149      |                   | Post medieval              |                                                                                                           |
| 145 | 92  |     | 1 | 11347        | Garafad School, Skye                                  | Dun (Period Unassigned)(Possible )                                                          | 149700      | 867700      | Iron Age (?)      | Iron Age                   | <a href="http://canmore.org.uk/site/11347">http://canmore.org.uk/site/11347</a>                           |
| 146 | 41  |     | 1 | 11352        | Kilmaruy, Skye                                        | Burial Ground (Period Unassigned), Chapel (Period Unassigned)                               | 146270      | 867930      |                   | Medieval                   | <a href="http://canmore.org.uk/site/11352">http://canmore.org.uk/site/11352</a>                           |
| 147 | 146 |     | 2 | 11360        | Loch Leum Na Luirginn, Skye                           | Dun (Period Unassigned)                                                                     | 144740      | 867930      |                   | Iron Age                   | <a href="http://canmore.org.uk/site/11360">http://canmore.org.uk/site/11360</a>                           |
| 148 | 10  |     | 1 | RR 6-51      | Possible hut circle, Garafad                          | Hut Circle                                                                                  | 149453      | 867968      | Prehistoric(?)    | Bronze Age                 |                                                                                                           |
| 149 | 41  |     | 1 | 114666       | Skye, Staffin, Stenscholl                             | Corn Drying Kiln (Period Unassigned), Inn (Period Unassigned), Township (Period Unassigned) | 147800      | 868000      |                   | Post medieval              | <a href="http://canmore.org.uk/site/114666">http://canmore.org.uk/site/114666</a>                         |
| 150 | 27  |     | 1 | 295620       | Skye, Stenscholl, War Memorial                        | War Memorial (20th Century)                                                                 | 148347      | 868032      | 20th century      | Modern (19th-20th century) | <a href="http://canmore.org.uk/site/295620">http://canmore.org.uk/site/295620</a>                         |
| 151 | 49  |     | 1 | MHG317<br>69 | Cill a' Bealaich                                      | CEMETERY                                                                                    | 144748.0003 | 868036.9998 |                   | Unknown                    | <a href="https://her.hIGHLAND.gov.uk/monument/MHG31769">https://her.hIGHLAND.gov.uk/monument/MHG31769</a> |
| 152 | 75  |     | 1 | 11343        | Balmeanach, Skye                                      | Cairn (Period Unassigned)                                                                   | 146180      | 868090      |                   | Prehistoric                | <a href="http://canmore.org.uk/site/11343">http://canmore.org.uk/site/11343</a>                           |
| 153 | 20  | 2   | 1 | 160471       | Skye, Staffin, Ob Nan Rob, Boat Shelters              | Naust (Period Unassigned)                                                                   | 149430      | 868100      | Period Unassigned | Modern (19th-20th century) | <a href="http://canmore.org.uk/site/160471">http://canmore.org.uk/site/160471</a>                         |
| 154 | 1   |     | 1 | 11348        | Skye, Stenscholl, Wooden Bridge                       | Road Bridge (Period Unassigned)                                                             | 148514      | 868158      |                   | Modern (19th-20th century) | <a href="http://canmore.org.uk/site/11348">http://canmore.org.uk/site/11348</a>                           |
| 155 | 1   |     | 1 | 285869       | Skye, Brogaig, Cross Roads, Pisos Of Ate Sandwich Bar | Shop (Period Unassigned)                                                                    | 146826      | 868162      | Period Unassigned | Modern (19th-20th century) | <a href="http://canmore.org.uk/site/285869">http://canmore.org.uk/site/285869</a>                         |
| 156 | 7   |     | 1 | 160459       | Skye, Staffin, Ob Nan Ron, Slipway And Storehouse     | Slipway (Period Unassigned), Storehouse (Period Unassigned)                                 | 149460      | 868170      | Period unassigned | Modern (19th-20th century) | <a href="http://canmore.org.uk/site/160459">http://canmore.org.uk/site/160459</a>                         |
| 157 | 64  |     | 1 | 114667       | Skye, Brogaig Building, An Corran                     | Township (Period Unassigned)                                                                | 147000      | 868200      | Period Unassigned | Post medieval              | <a href="http://canmore.org.uk/site/114667">http://canmore.org.uk/site/114667</a>                         |
| 158 | 188 |     | 2 | RR 7-4       | Corran                                                | Building                                                                                    | 148754      | 868231      | Unknown           | Post medieval              |                                                                                                           |
| 158 | 158 |     | 2 | RR 7-5       | Dyke, An Corran                                       | Dyke                                                                                        | 148760      | 868238      | Unknown           | Post medieval              |                                                                                                           |
| 158 | 161 |     | 2 | RR 7-3       | Building, An Corran                                   | Building                                                                                    | 148789      | 868250      | Unknown           | Post medieval              |                                                                                                           |
| 158 | 95  |     | 1 | RR 7-7       | Dyke, An Corran                                       | Dyke                                                                                        | 148702      | 868253      | Unknown           | Post medieval              |                                                                                                           |
| 158 | 41  |     | 1 | RR 7-1       | Structure, An Corran                                  | Structure                                                                                   | 148604      | 868332      | Unknown           | Post medieval              |                                                                                                           |
| 159 | 222 |     | 2 | RR 9-4       | Dyke, Stenscholl                                      | Dyke                                                                                        | 148155      | 868243      | Unknown           | Post medieval              |                                                                                                           |
| 159 | 197 |     | 2 | RR 9-3       | Enclosure, Stenscholl                                 | Enclosure                                                                                   | 148176      | 868246      | Post medieval     | Post medieval              |                                                                                                           |
| 159 | 41  |     | 2 | RR 9-2       | Building Stenscholl                                   | Building                                                                                    | 148162      | 868258      | Post medieval     | Post medieval              |                                                                                                           |
| 159 | 268 |     | 2 | RR 9-5       | Dyke, Stenscholl                                      | Dyke                                                                                        | 148050      | 868267      | Post medieval     | Post medieval              |                                                                                                           |
| 159 | 254 |     | 2 | RR 9-1       | Building Stenscholl                                   | Building                                                                                    | 148441      | 868327      | Post medieval     | Post medieval              |                                                                                                           |



|     |     |     |          |                                             |                                                                                                                 |                 |             |                                            |                            |                                                                                                           |  |
|-----|-----|-----|----------|---------------------------------------------|-----------------------------------------------------------------------------------------------------------------|-----------------|-------------|--------------------------------------------|----------------------------|-----------------------------------------------------------------------------------------------------------|--|
| 159 | 224 | 2   | RR 9-6   | Building, Stenscholl                        | Building                                                                                                        | 147721          | 868364      | Post medieval                              | Post medieval              |                                                                                                           |  |
| 160 | 133 | 2   | 11350    | Skye, Staffin, Carn Ban                     | Cairn (Period Unassigned), Dun (Period Unassigned)                                                              | 148740          | 868250      |                                            | Iron Age                   | <a href="http://canmore.org.uk/site/11350">http://canmore.org.uk/site/11350</a>                           |  |
| 161 | 80  | 1   | 11351    | Skye, Dun Beag, Balmeanach, Staffin         | Fort (Period Unassigned)                                                                                        | 146070          | 868270      |                                            | Iron Age                   | <a href="http://canmore.org.uk/site/11351">http://canmore.org.uk/site/11351</a>                           |  |
| 162 | 89  | 1   | 74711    | Balmeanach, Skye                            | Dun (Period Unassigned)                                                                                         | 146560          | 868270      | Period Unassigned                          | Iron Age                   | <a href="http://canmore.org.uk/site/74711">http://canmore.org.uk/site/74711</a>                           |  |
| 163 | 20  | 1   | 285870   | Skye, Brogaig, No.8 Brogaig                 | House (Period Unassigned)                                                                                       | 146916          | 868284      | Period Unassigned                          | Modern (19th-20th century) | <a href="http://canmore.org.uk/site/285870">http://canmore.org.uk/site/285870</a>                         |  |
| 163 | 5   | 1   | 99205    | Skye, Brogaig, 5, 7 And 9                   | Croft(S) (Period Unassigned)                                                                                    | 147060          | 868300      | Period unassigned                          | Modern (19th-20th century) | <a href="http://canmore.org.uk/site/99205">http://canmore.org.uk/site/99205</a>                           |  |
| 164 | 38  | 72  | 1        | RR 7-2                                      | Possible cairn, An Corran                                                                                       | Cairn(?)        | 148540      | 868289                                     | Unknown                    | Neolithic                                                                                                 |  |
| 165 | 54  | 1   | 355344   | Staffin Bay, Foid Na Time                   | Flint Scatter (Mesolithic), Organic Material(S) (Period Unassigned), Organic Material (Bone)(Period Unassigned) | 148602          | 868337      | Mesolithic                                 | Mesolithic                 | <a href="http://canmore.org.uk/site/355344">http://canmore.org.uk/site/355344</a>                         |  |
| 166 | 160 | 2   | 11356    | Digg, Skye, hut circles                     | Hut Circle(S) (Prehistoric)                                                                                     | 146590          | 869570      |                                            | Bronze Age                 | <a href="http://canmore.org.uk/site/11356">http://canmore.org.uk/site/11356</a>                           |  |
| 166 | 20  | 1   | RR 8-2   | Dyke, Digg                                  | Dyke                                                                                                            | 147457          | 868368      | Unknown                                    | Post medieval              |                                                                                                           |  |
| 166 | 13  | 1   | RR 8-1   | Structure, possible shieling, Digg          | Shieling (possible)                                                                                             | 147505          | 868472      | Unknown                                    | Post medieval              |                                                                                                           |  |
| 166 |     | 153 | 2        | RR 8-3                                      | Clearance cairn, Digg                                                                                           | Clearance cairn | 147092      | 868973                                     | Unknown                    | Post medieval                                                                                             |  |
| 166 | 147 | 2   | RR 8-4   | Dyke, Digg                                  | Dyke                                                                                                            | 147094          | 868976      | Post medieval                              | Post medieval              |                                                                                                           |  |
| 166 |     | 130 | 2        | RR 8-5                                      | Bank, Digg. Possibly part of enclosure or dyke                                                                  | Structure       | 147133      | 868993                                     | Unknown                    | Post medieval                                                                                             |  |
| 166 | 134 | 2   | MHG62008 | Three field barns? - Digg, Skye             | FIELD BARN?                                                                                                     | 146558.9166     | 869142.8278 |                                            | Post medieval              | <a href="https://her.hIGHLAND.gov.uk/monument/MHG62008">https://her.hIGHLAND.gov.uk/monument/MHG62008</a> |  |
| 166 |     | 130 | 2        | RR 8-6                                      | Head Dyke, Digg                                                                                                 | Head Dyke       | 147170      | 869150                                     | Post medieval              | Post medieval                                                                                             |  |
| 166 | 221 | 2   | MHG62005 | Ruined farmstead - Digg, Skye               | FARMSTEAD                                                                                                       | 146449.1773     | 869216.5101 |                                            | Post medieval              | <a href="https://her.hIGHLAND.gov.uk/monument/MHG62005">https://her.hIGHLAND.gov.uk/monument/MHG62005</a> |  |
| 166 | 22  | 1   | 114672   | Skye, Digg                                  | Head Dyke (Post Medieval), Township (Period Unassigned)                                                         | 146800          | 869300      | Post Medieval township (period unassigned) | Post medieval              | <a href="http://canmore.org.uk/site/114672">http://canmore.org.uk/site/114672</a>                         |  |
| 166 | 27  | 1   | MHG62007 | Enclosure - Digg, Skye                      | ENCLOSURE                                                                                                       | 146413.3861     | 869329.7405 |                                            | Post medieval              | <a href="https://her.hIGHLAND.gov.uk/monument/MHG62007">https://her.hIGHLAND.gov.uk/monument/MHG62007</a> |  |
| 166 |     | 130 | 2        | RR 8-7                                      | Dyke, Digg                                                                                                      | Dyke            | 147112      | 869496                                     | Post medieval              | Post medieval                                                                                             |  |
| 166 |     | 130 | 2        | RR 8-9                                      | Building, Digg                                                                                                  | Building        | 147066      | 869682                                     | Unknown                    | Post medieval                                                                                             |  |
| 166 |     | 100 | 1        | RR 8-11                                     | Enclosure, Digg                                                                                                 | Enclosure       | 147049      | 869687                                     | Unknown                    | Post medieval                                                                                             |  |
| 166 | 32  | 1   | MHG62001 | Farmstead and enclosures - NE of Digg, Skye | FARMSTEAD; ENCLOSURE                                                                                            | 147071.4431     | 869689.8579 |                                            | Post medieval              | <a href="https://her.hIGHLAND.gov.uk/monument/MHG62001">https://her.hIGHLAND.gov.uk/monument/MHG62001</a> |  |
| 166 |     | 100 | 1        | RR 8-10                                     | Structure, Digg                                                                                                 | Structure       | 147036      | 869699                                     | Unknown                    | Post medieval                                                                                             |  |
| 166 |     | 130 | 2        | RR 8-8                                      | Dyke, Digg                                                                                                      | Dyke            | 147190      | 869810                                     | Unknown                    | Post medieval                                                                                             |  |

|     |     |   |              |                                                                      |                                                                        |                 |                 |                                                            |                                |                                                                                                                                                                                                                                                                                 |
|-----|-----|---|--------------|----------------------------------------------------------------------|------------------------------------------------------------------------|-----------------|-----------------|------------------------------------------------------------|--------------------------------|---------------------------------------------------------------------------------------------------------------------------------------------------------------------------------------------------------------------------------------------------------------------------------|
| 167 | 3   | 1 | 158019       | Skye, An Corran                                                      | Flint Scatter(S)<br>(Prehistoric),<br>Midden(S) (Period<br>Unassigned) | 148770          | 868400          | Period<br>unassign<br>ed                                   | Mesolithic                     | <a href="http://canmore.org.uk/site/158019">http://canmore.org.uk/site/158019</a>                                                                                                                                                                                               |
| 167 | 30  | 1 | MHG649<br>7  | Mesolithic and<br>later shell midden<br>at An Corran,<br>Skye        | SHELL MIDDEN;<br>ROCK SHELTER                                          | 149112          | 868495          | Mesolithi<br>c                                             | Mesolithic                     | <a href="https://her.hIGHLAND.gov.uk/monument/MHG6497">https://her.hIGHLAND.gov.uk/monument/MHG6497</a><br>Getmapping<br>aerial<br>photography<br>2009(SHG27<br>382)<br><a href="https://her.hIGHLAND.gov.uk/monument/MHG6497">https://her.hIGHLAND.gov.uk/monument/MHG6497</a> |
| 167 | 53  | 1 | 11349        | Skye, An Corran                                                      | Shell Midden (Period<br>Unassigned), Flake<br>(Chert), Point (Flint)   | 149000          | 868500          | Mesolithi<br>c                                             | Mesolithic                     | <a href="http://canmore.org.uk/site/11349">http://canmore.org.uk/site/11349</a>                                                                                                                                                                                                 |
| 168 | 37  | 1 | 231080       | Skye, An Corran,<br>Cave Of The<br>Pigeons                           | Cave (Period<br>Unassigned)                                            | 148910          | 868540          | Period<br>Unassign<br>ed                                   | Unknown                        | <a href="http://canmore.org.uk/site/231080">http://canmore.org.uk/site/231080</a>                                                                                                                                                                                               |
| 169 | 96  | 1 | 114662       | Skye, Glashvin                                                       | Head Dyke (Post<br>Medieval), Township<br>(Period Unassigned)          | 146900          | 868600          | Post<br>Medieval<br>township<br>(period<br>unassign<br>ed) | Post medieval                  | <a href="http://canmore.org.uk/site/114662">http://canmore.org.uk/site/114662</a>                                                                                                                                                                                               |
| 170 |     | 3 | 295379       | Tom Telford:<br>Staffin Bay,<br>Trotternish, Skye,<br>North Minch    | Lighter (20th Century)                                                 | 147600          | 868700          | 20th<br>century                                            | Modern (19th-<br>20th century) | <a href="http://canmore.org.uk/site/295379">http://canmore.org.uk/site/295379</a>                                                                                                                                                                                               |
| 170 |     | 3 | 357334       | Tom Telford<br>project                                               | Event/project                                                          | 147600          | 868700          |                                                            | Modern (19th-<br>20th century) | Project<br>SAMPHIRE<br><a href="http://canmore.org.uk/site/357334">http://canmore.org.uk/site/357334</a>                                                                                                                                                                        |
| 172 | 325 | 3 | 158023       | Skye, Brogaig                                                        | Flint Scatter<br>(Prehistoric), Midden<br>(Period Unassigned)          | 147300          | 868710          | Prehistori<br>c),<br>Midden<br>period<br>unassign<br>ed    | Mesolithic                     | <a href="http://canmore.org.uk/site/158023">http://canmore.org.uk/site/158023</a>                                                                                                                                                                                               |
| 173 | 5   | 1 | MHG620<br>03 | Ruins of house -<br>Glasphein, Skye                                  | HOUSE                                                                  | 146941<br>.6538 | 868879<br>.4095 |                                                            | Modern (19th-<br>20th century) | <a href="https://her.hIGHLAND.gov.uk/monument/MHG62003">https://her.hIGHLAND.gov.uk/monument/MHG62003</a>                                                                                                                                                                       |
| 173 | 49  | 1 | MHG620<br>09 | Enclosure -<br>Glasphein, Skye                                       | ENCLOSURE                                                              | 147185<br>.9658 | 868739<br>.1899 |                                                            | Post medieval                  | <a href="https://her.hIGHLAND.gov.uk/monument/MHG62009">https://her.hIGHLAND.gov.uk/monument/MHG62009</a>                                                                                                                                                                       |
| 173 | 47  | 1 | MHG620<br>02 | Farmstead and<br>enclosures -<br>Glasphein, Skye                     | FARMSTEAD;<br>ENCLOSURE                                                | 147008<br>.8984 | 868915<br>.3835 |                                                            | Post medieval                  | <a href="https://her.hIGHLAND.gov.uk/monument/MHG62002">https://her.hIGHLAND.gov.uk/monument/MHG62002</a>                                                                                                                                                                       |
| 173 | 22  | 1 | MHG620<br>04 | Ruined farmstead<br>- Glasphein, Skye                                | FARMSTEAD                                                              | 146792<br>.6498 | 868978<br>.4882 |                                                            | Post medieval                  | <a href="https://her.hIGHLAND.gov.uk/monument/MHG62004">https://her.hIGHLAND.gov.uk/monument/MHG62004</a>                                                                                                                                                                       |
| 174 |     | 3 | 158027       | Skye, Staffin<br>Island                                              | Flint Scatter<br>(Prehistoric), Midden<br>(Period Unassigned)          | 149200          | 868850          | Period<br>unassign<br>ed                                   | Mesolithic                     | <a href="http://canmore.org.uk/site/158027">http://canmore.org.uk/site/158027</a>                                                                                                                                                                                               |
| 174 |     | 3 | 114678       | Skye, Staffin<br>Island                                              | Building(S) (Period<br>Unassigned), Wall<br>(Period Unassigned)        | 149120          | 868910          | Period<br>unassign<br>ed                                   | Post medieval                  | <a href="http://canmore.org.uk/site/114678">http://canmore.org.uk/site/114678</a>                                                                                                                                                                                               |
| 175 |     | 3 | 285475       | Sampson: Staffin<br>Bay, Trotternish,<br>Skye, North Minch           | Sloop (19th Century)                                                   | 148000          | 869000          | 19th<br>century                                            | Modern (19th-<br>20th century) | <a href="http://canmore.org.uk/site/285475">http://canmore.org.uk/site/285475</a>                                                                                                                                                                                               |
| 176 |     | 3 | 295392       | Pride Of Moray:<br>Staffin Bay,<br>Trotternish, Skye,<br>North Minch | Steam Drifter (20th<br>Century)                                        | 148000          | 869000          | 20th<br>century                                            | Modern (19th-<br>20th century) | <a href="http://canmore.org.uk/site/295392">http://canmore.org.uk/site/295392</a>                                                                                                                                                                                               |

|     |     |     |              |                                                                         |                                                                                                       |                                                                            |                 |                                                             |                                       |                                                                                                           |                                                                                                           |
|-----|-----|-----|--------------|-------------------------------------------------------------------------|-------------------------------------------------------------------------------------------------------|----------------------------------------------------------------------------|-----------------|-------------------------------------------------------------|---------------------------------------|-----------------------------------------------------------------------------------------------------------|-----------------------------------------------------------------------------------------------------------|
| 177 |     | 3   | MHG522<br>28 | FIONELLA:<br>STAFFIN<br>ISLAND,<br>TROTTERNISH,<br>SKYE, NORTH<br>MINCH | WRECK                                                                                                 | 149183                                                                     | 869294          | Modern                                                      | Modern (19th-<br>20th century)        | <a href="https://her.hIGHLAND.gov.uk/monument/MHG52228">https://her.hIGHLAND.gov.uk/monument/MHG52228</a> |                                                                                                           |
| 177 |     | 3   | 295391       | Fionella: Staffin<br>Island,<br>Trotternish, Skye,<br>North Minch       | Motor Fishing Vessel<br>(20th Century)                                                                | 149200                                                                     | 869300          | 20th<br>century                                             | Modern (19th-<br>20th century)        | <a href="http://canmore.org.uk/site/295391">http://canmore.org.uk/site/295391</a>                         |                                                                                                           |
| 179 | 120 | 2   | 11339        | Dun Vallerain,<br>Skye                                                  | Fort (Period<br>Unassigned)                                                                           | 146470                                                                     | 869430          |                                                             | Iron Age                              | <a href="http://canmore.org.uk/site/11339">http://canmore.org.uk/site/11339</a>                           |                                                                                                           |
| 180 | 570 | 968 | 3            | 114679                                                                  | Loch Fada, Skye                                                                                       | Shieling Hut (Post<br>Medieval)(Possible)                                  | 145740          | 869470                                                      | Post<br>Medieval<br>possible          | Post medieval                                                                                             | <a href="http://canmore.org.uk/site/114679">http://canmore.org.uk/site/114679</a>                         |
| 181 | 19  | 1   | 350101       | Skye, Quiraing                                                          | General View                                                                                          | 144970                                                                     | 869620          | General<br>view                                             | Unknown                               | <a href="http://canmore.org.uk/site/350101">http://canmore.org.uk/site/350101</a>                         |                                                                                                           |
| 182 | 208 | 2   | 11340        | Loch Sheanta,<br>Skye                                                   | Well (Period<br>Unassigned)                                                                           | 147100                                                                     | 869900          |                                                             | Post medieval                         | <a href="http://canmore.org.uk/site/11340">http://canmore.org.uk/site/11340</a>                           |                                                                                                           |
| 183 | 27  | 1   | 283225       | Skye, Flodigarry<br>Former School                                       | School (Period<br>Unassigned)                                                                         | 146905                                                                     | 869990          | Period<br>Unassign<br>ed                                    | Modern (19th-<br>20th century)        | <a href="http://canmore.org.uk/site/283225">http://canmore.org.uk/site/283225</a>                         |                                                                                                           |
| 184 | 5   | 1   | MHG620<br>10 | Hut circle - WSW<br>of Loch Hasco                                       | Hut circle                                                                                            | 145378                                                                     | 870072          | Prehistori<br>c                                             | Bronze Age                            | <a href="https://her.hIGHLAND.gov.uk/monument/MHG62010">https://her.hIGHLAND.gov.uk/monument/MHG62010</a> |                                                                                                           |
| 184 | 152 | 2   | 11385        | Loch Hasco, Skye                                                        | Hut Circle(S)<br>(Prehistoric),<br>Unidentified Pottery                                               | 145600                                                                     | 870100          | Prehistori<br>c                                             | Bronze Age                            | <a href="http://canmore.org.uk/site/11385">http://canmore.org.uk/site/11385</a>                           |                                                                                                           |
| 185 | 74  | 1   | 114796       | Skye, Dunans                                                            | Field System (Period<br>Unassigned), Head<br>Dyke (Post Medieval),<br>Township (Period<br>Unassigned) | 147100                                                                     | 870200          | Period<br>Unassign<br>ed head<br>dyke<br>(post<br>medieval) | Post medieval                         | <a href="http://canmore.org.uk/site/114796">http://canmore.org.uk/site/114796</a>                         |                                                                                                           |
| 186 | 76  | 280 | 2            | MHG619<br>97                                                            | Possible<br>enclosure -<br>Dunans, Skye                                                               | ENCLOSURE?                                                                 | 147181<br>.9459 | 870416<br>.5271                                             | Post<br>medieval                      | Post medieval                                                                                             | <a href="https://her.hIGHLAND.gov.uk/monument/MHG61997">https://her.hIGHLAND.gov.uk/monument/MHG61997</a> |
| 186 | 129 | 137 | 2            | MHG619<br>90                                                            | Bothy or field<br>barn? - Dunans,<br>Skye                                                             | BOTHY?;<br>ENCLOSURE?;<br>PEN?; FIELD BARN?                                | 146978<br>.8732 | 870605<br>.9999                                             | Post<br>medieval                      | Post medieval                                                                                             | <a href="https://her.hIGHLAND.gov.uk/monument/MHG61990">https://her.hIGHLAND.gov.uk/monument/MHG61990</a> |
| 186 | 442 | 423 | 3            | MHG619<br>95                                                            | Enclosure -<br>Dunans, Skye                                                                           | ENCLOSURE                                                                  | 147177<br>.7139 | 870773<br>.983                                              | Post<br>medieval                      | Post medieval                                                                                             | <a href="https://her.hIGHLAND.gov.uk/monument/MHG61995">https://her.hIGHLAND.gov.uk/monument/MHG61995</a> |
| 186 | 199 | 377 | 3            | MHG619<br>91                                                            | Farmstead and<br>enclosures -<br>Dunans, Skye                                                         | FARMSTEAD?;<br>ENCLOSURE?                                                  | 146864<br>.0675 | 870796<br>.4759                                             | Post<br>medieval                      | Post medieval                                                                                             | <a href="https://her.hIGHLAND.gov.uk/monument/MHG61991">https://her.hIGHLAND.gov.uk/monument/MHG61991</a> |
| 186 | 134 | 279 | 2            | MHG619<br>92                                                            | Building and<br>enclosure -<br>Dunans, Skye                                                           | BUILDING?;<br>ENCLOSURE?                                                   | 146765<br>.555  | 870797<br>.8929                                             | Post<br>medieval                      | Post medieval                                                                                             | <a href="https://her.hIGHLAND.gov.uk/monument/MHG61992">https://her.hIGHLAND.gov.uk/monument/MHG61992</a> |
| 186 | 625 | 379 | 3            | MHG619<br>94                                                            | Possible<br>enclosure and<br>structures -<br>Dunans, Skye                                             | ENCLOSURE?;<br>STRUCTURE?                                                  | 147114<br>.9057 | 870843<br>.8256                                             | Post<br>medieval                      | Post medieval                                                                                             | <a href="https://her.hIGHLAND.gov.uk/monument/MHG61994">https://her.hIGHLAND.gov.uk/monument/MHG61994</a> |
| 186 | 191 | 189 | 2            | MHG619<br>93                                                            | Field barn? -<br>Dunans, Skye                                                                         | FIELD BARN?                                                                | 146666<br>.4456 | 870845<br>.2168                                             | Post<br>medieval                      | Post medieval                                                                                             | <a href="https://her.hIGHLAND.gov.uk/monument/MHG61993">https://her.hIGHLAND.gov.uk/monument/MHG61993</a> |
| 186 |     | 320 | 3            | 313409                                                                  | Dunans                                                                                                | Building(S) (Period<br>Unassigned), Field<br>System (Period<br>Unassigned) | 146800          | 870880                                                      | Period<br>unassign<br>ed              | Post medieval                                                                                             | <a href="http://canmore.org.uk/site/313409">http://canmore.org.uk/site/313409</a>                         |
| 186 |     | 88  | 1            | 114797                                                                  | Dunans, Skye                                                                                          | Field System (Period<br>Unassigned), Head<br>Dyke (Post Medieval),         | 146500          | 871000                                                      | Period<br>Unassign<br>ed head<br>dyke | Post medieval                                                                                             | <a href="http://canmore.org.uk/site/114797">http://canmore.org.uk/site/114797</a>                         |

|     |    |     |       | Township (Period Unassigned) |                                                     |                                           |                                                                                                             | (post medieval    |                   |                                                                                 |                                                                                                           |                                                                                 |
|-----|----|-----|-------|------------------------------|-----------------------------------------------------|-------------------------------------------|-------------------------------------------------------------------------------------------------------------|-------------------|-------------------|---------------------------------------------------------------------------------|-----------------------------------------------------------------------------------------------------------|---------------------------------------------------------------------------------|
| 187 | 3  | 1   | 69628 | Skye, Lochan Nan Dunan       | Fort (Period Unassigned)                            | 146800                                    | 870600                                                                                                      | Period Unassigned | Iron Age          | <a href="http://canmore.org.uk/site/69628">http://canmore.org.uk/site/69628</a> |                                                                                                           |                                                                                 |
| 187 | 8  | 157 | 2     | MHG619<br>89                 | Enclosure or boat naust/house? - Loch Langaig, Skye | ENCLOSURE?; NAUST?; BOAT HOUSE?           | 146248<br>.1171                                                                                             | 870893<br>.0049   |                   | Post medieval                                                                   | <a href="https://her.hIGHLAND.gov.uk/monument/MHG61989">https://her.hIGHLAND.gov.uk/monument/MHG61989</a> |                                                                                 |
| 188 | 57 | 194 | 2     | MHG620<br>17                 | Farmstead - S of Kildorais, Skye                    | FARMSTEAD; BLACKHOUSE?; KALE YARD?        | 146649<br>.6529                                                                                             | 871054<br>.7238   | Post medieval     | Post medieval                                                                   | <a href="https://her.hIGHLAND.gov.uk/monument/MHG62017">https://her.hIGHLAND.gov.uk/monument/MHG62017</a> |                                                                                 |
| 188 | 47 | 127 | 2     | MHG620<br>15                 | Farmstead - Kildorais, Skye                         | FARMSTEAD                                 | 146373<br>.4155                                                                                             | 871371<br>.7862   | Post medieval     | Post medieval                                                                   | <a href="https://her.hIGHLAND.gov.uk/monument/MHG62015">https://her.hIGHLAND.gov.uk/monument/MHG62015</a> |                                                                                 |
| 188 |    | 50  | 1     | MHG620<br>19                 | Farmstead - at Kildorais, Skye                      | FARMSTEAD                                 | 146567<br>.9686                                                                                             | 871394<br>.4334   | Post medieval     | Post medieval                                                                   | <a href="https://her.hIGHLAND.gov.uk/monument/MHG62019">https://her.hIGHLAND.gov.uk/monument/MHG62019</a> |                                                                                 |
| 188 |    | 156 | 2     | MHG573<br>0                  | Kildorais in Flodigarry                             | TOWNSHIP; CHAPEL; WELL                    | 146700<br>.0001                                                                                             | 871399<br>.9998   | Post medieval     | Post medieval                                                                   | <a href="https://her.hIGHLAND.gov.uk/monument/MHG5730">https://her.hIGHLAND.gov.uk/monument/MHG5730</a>   |                                                                                 |
| 188 |    | 5   | 1     | 114798                       | Kildorais, Flodigarry, Skye                         | Township (Period Unassigned)              | 146500                                                                                                      | 871500            | Period Unassigned | Post medieval                                                                   | <a href="http://canmore.org.uk/site/114798">http://canmore.org.uk/site/114798</a>                         |                                                                                 |
| 188 |    | 41  | 1     | MHG620<br>14                 | Remains of farmstead? - Kildorais, Skye             | FARMSTEAD?                                | 146759<br>.6975                                                                                             | 871593<br>.5652   | Post medieval     | Post medieval                                                                   | <a href="https://her.hIGHLAND.gov.uk/monument/MHG62014">https://her.hIGHLAND.gov.uk/monument/MHG62014</a> |                                                                                 |
| 189 |    | 57  | 1     | MHG620<br>18                 | Enclosure or hut circle? - S of Kildorais, Skye     | HUT CIRCLE?; ENCLOSURE                    | 146752<br>.0223                                                                                             | 871127<br>.1852   |                   | Post medieval                                                                   | <a href="https://her.hIGHLAND.gov.uk/monument/MHG62018">https://her.hIGHLAND.gov.uk/monument/MHG62018</a> |                                                                                 |
| 190 |    | 146 | 2     | MHG619<br>87                 | Field barn? - SW of Flodigarry, Skye                | FIELD BARN?                               | 146096<br>.639                                                                                              | 871310<br>.5561   |                   | Post medieval                                                                   | <a href="https://her.hIGHLAND.gov.uk/monument/MHG61987">https://her.hIGHLAND.gov.uk/monument/MHG61987</a> |                                                                                 |
| 190 |    | 116 | 2     | MHG619<br>86                 | Possible enclosure - SW of Flodigarry, Skye         | ENCLOSURE?                                | 146102<br>.4807                                                                                             | 871372<br>.7607   |                   | Post medieval                                                                   | <a href="https://her.hIGHLAND.gov.uk/monument/MHG61986">https://her.hIGHLAND.gov.uk/monument/MHG61986</a> |                                                                                 |
| 190 |    | 40  | 1     | MHG619<br>85                 | Farmstead - SW of Flodigarry, Skye                  | FARMSTEAD?                                | 146153<br>.9489                                                                                             | 871426<br>.6365   |                   | Post medieval                                                                   | <a href="https://her.hIGHLAND.gov.uk/monument/MHG61985">https://her.hIGHLAND.gov.uk/monument/MHG61985</a> |                                                                                 |
| 191 |    | 98  | 1     | MHG620<br>16                 | Possible occupation site - Kildorais, Skye          | OCCUPATION SITE?                          | 146345<br>.3264                                                                                             | 871320<br>.4568   |                   | Unknown                                                                         | <a href="https://her.hIGHLAND.gov.uk/monument/MHG62016">https://her.hIGHLAND.gov.uk/monument/MHG62016</a> |                                                                                 |
| 192 |    | 66  | 1     | MHG619<br>73                 | Enclosure - NW of Flodigarry, Skye                  | ENCLOSURE                                 | 146033<br>.1316                                                                                             | 871599<br>.3116   |                   | Post medieval                                                                   | <a href="https://her.hIGHLAND.gov.uk/monument/MHG61973">https://her.hIGHLAND.gov.uk/monument/MHG61973</a> |                                                                                 |
| 192 |    | 312 | 3     | MHG619<br>72                 | Building - NW of Flodigarry, Skye                   | BUILDING                                  | 145737<br>.4837                                                                                             | 872386<br>.311    |                   | Post medieval                                                                   | <a href="https://her.hIGHLAND.gov.uk/monument/MHG61972">https://her.hIGHLAND.gov.uk/monument/MHG61972</a> |                                                                                 |
| 192 |    | 374 | 3     | MHG619<br>71                 | Possible farmstead - NW of Flodigarry, Skye         | FARMSTEAD?; RIG AND FURROW; ENCLOSURE     | 145663<br>.9843                                                                                             | 872601<br>.7622   | Post medieval     | Post medieval                                                                   | <a href="https://her.hIGHLAND.gov.uk/monument/MHG61971">https://her.hIGHLAND.gov.uk/monument/MHG61971</a> |                                                                                 |
| 193 |    | 217 | 2     | 114802                       | Flodigarry, Skye                                    | Enclosure (Period Unassigned)             | 145950                                                                                                      | 871710            | Period Unassigned | Post medieval                                                                   | <a href="http://canmore.org.uk/site/114802">http://canmore.org.uk/site/114802</a>                         |                                                                                 |
| 194 |    | 122 | 4     | 3                            | 11386                                               | Skye, St Turo's Chapel, Eilean Flodigarry | Building (Period Unassigned), Chapel (Period Unassigned)(Possible), Cultivation Remains (Period Unassigned) | 147870            | 871720            |                                                                                 | Medieval                                                                                                  | <a href="http://canmore.org.uk/site/11386">http://canmore.org.uk/site/11386</a> |



|     |     |   |              |                                                   |                                                                                                                                     |                 |                 |                                           |                                |                                                                                                                                                                                                                                                                                                                                                                                                  |
|-----|-----|---|--------------|---------------------------------------------------|-------------------------------------------------------------------------------------------------------------------------------------|-----------------|-----------------|-------------------------------------------|--------------------------------|--------------------------------------------------------------------------------------------------------------------------------------------------------------------------------------------------------------------------------------------------------------------------------------------------------------------------------------------------------------------------------------------------|
| 195 | 35  | 1 | MHG619<br>75 | Building - N of<br>Flodigarry, Skye               | BUILDING                                                                                                                            | 146194<br>.7099 | 871770<br>.9937 |                                           | Post medieval                  | <a href="https://her.hIGHLAND.gov.uk/monument/MHG61975">https://her.hIGHLAND.gov.uk/monument/MHG61975</a>                                                                                                                                                                                                                                                                                        |
| 196 | 55  | 1 | 11387        | Skye, Tobar<br>Kiltavie,<br>Flodigarry            | Building(S) (Period<br>Unassigned), Chapel<br>(Period Unassigned),<br>Enclosure (Period<br>Unassigned), Well<br>(Period Unassigned) | 146450          | 871850          |                                           | Post medieval                  | <a href="http://canmore.org.uk/site/11387">http://canmore.org.uk/site/11387</a>                                                                                                                                                                                                                                                                                                                  |
| 197 | 27  | 1 | 11390        | Skye, Flodigarry<br>House                         | Hotel (Period<br>Unassigned), House<br>(Period Unassigned)                                                                          | 146415          | 871851          |                                           | Modern (19th-<br>20th century) | <a href="http://canmore.org.uk/site/11390">http://canmore.org.uk/site/11390</a>                                                                                                                                                                                                                                                                                                                  |
| 198 | 16  | 1 | MHG521<br>6  | Flodigarry<br>Cottage                             | HOUSE                                                                                                                               | 146388          | 871897          |                                           | Modern (19th-<br>20th century) | <a href="https://her.hIGHLAND.gov.uk/monument/MHG5216">https://her.hIGHLAND.gov.uk/monument/MHG5216</a>                                                                                                                                                                                                                                                                                          |
| 199 | 24  | 1 | 114799       | Flodigarry, Skye                                  | Building(S) (Period<br>Unassigned),<br>Enclosure (Period<br>Unassigned)                                                             | 146450          | 871900          | Period<br>Unassign<br>ed<br>enclosur<br>e | Post medieval                  | <a href="http://canmore.org.uk/site/114799">http://canmore.org.uk/site/114799</a>                                                                                                                                                                                                                                                                                                                |
| 199 | 204 | 2 | 114803       | Flodigarry<br>enclosure, Skye                     | Enclosure (Period<br>Unassigned)                                                                                                    | 145920          | 872570          | Period<br>Unassign<br>ed                  | Post medieval                  | <a href="http://canmore.org.uk/site/114803">http://canmore.org.uk/site/114803</a>                                                                                                                                                                                                                                                                                                                |
| 200 | 2   | 1 | 11391        | Skye, Flodigarry,<br>Flora Macdonald's<br>Cottage | Cottage (Period<br>Unassigned)                                                                                                      | 146407          | 871906          | Post<br>medieval                          | Modern (19th-<br>20th century) | <a href="http://canmore.org.uk/site/11391">http://canmore.org.uk/site/11391</a>                                                                                                                                                                                                                                                                                                                  |
| 201 | 29  | 1 | 11388        | Skye, Flodigarry<br>Hotel                         | Broch (Iron<br>Age)(Possible)                                                                                                       | 146390          | 871960          | Iron Age                                  | Iron Age                       | <a href="http://canmore.org.uk/site/11388">http://canmore.org.uk/site/11388</a>                                                                                                                                                                                                                                                                                                                  |
| 202 |     | 3 | 213718       | Peggy And Ellen:<br>Skye, Little Minch            | Craft (19th Century)                                                                                                                | 146000          | 872000          | 19th<br>century                           | Modern (19th-<br>20th century) | 23rd Oct 'The PEGGY & ELLEN, Penny, from Drontheim to Belfast, was totally wrecked off the north end of Skye 12th inst. Part of the cargo, and some of the materials saved.' The map sheet assigned to this record is essentially arbitrary. Rubha Hunish, the most northerly point on Skye, is at NG 407 770. <a href="http://canmore.org.uk/site/213718">http://canmore.org.uk/site/213718</a> |
| 203 | 212 | 2 | 286513       | Olive Branch:<br>Skye, Little Minch               | Craft (19th Century)                                                                                                                | 146000          | 872000          | 19th<br>century                           | Modern (19th-<br>20th century) | Greenock, 17th Mar. The OLIVE BRANCH, of Sunderland, Lumsden, from Liverpool to Newcastle, with salt, was driven on the rocks off the NE end of Skye 9th                                                                                                                                                                                                                                         |

|     |     |     |              |                                                    |                                                                 |                       |                 |                                                      |                            |               |  |                                                                                                                                                                                                                                                                                                                                                                                                                           |
|-----|-----|-----|--------------|----------------------------------------------------|-----------------------------------------------------------------|-----------------------|-----------------|------------------------------------------------------|----------------------------|---------------|--|---------------------------------------------------------------------------------------------------------------------------------------------------------------------------------------------------------------------------------------------------------------------------------------------------------------------------------------------------------------------------------------------------------------------------|
|     |     |     |              |                                                    |                                                                 |                       |                 |                                                      |                            |               |  | Mar., and sunk in half an hour: crew saved in their own boat, and arrived here. A large ship was seen on shore at Kintorley, Island of Bute, by the Liverpool steamer arrived here yesterday morning. The map sheet assigned to this record is essentially arbitrary. Rubha Hunish, the most northerly point on Skye, is at NG 407 770. <a href="http://canmore.org.uk/site/286513">http://canmore.org.uk/site/286513</a> |
| 204 |     | 3   | 295370       | Fanny Peat: Little Minch                           | Schooner (19th Century)                                         | 146000                | 872000          | 19th century                                         | Modern (19th-20th century) |               |  | <a href="http://canmore.org.uk/site/295370">http://canmore.org.uk/site/295370</a>                                                                                                                                                                                                                                                                                                                                         |
| 205 | 35  | 1   | 305346       | Dun Flodigarry                                     | No Class (Event)                                                | 146260                | 872120          | Event                                                | Unknown                    |               |  | <a href="http://canmore.org.uk/site/305346">http://canmore.org.uk/site/305346</a>                                                                                                                                                                                                                                                                                                                                         |
| 206 | 49  | 1   | 11389        | Druim Nan Slochd, Skye                             | Dun (Period Unassigned)                                         | 146350                | 872140          |                                                      | Iron Age                   |               |  | <a href="http://canmore.org.uk/site/11389">http://canmore.org.uk/site/11389</a>                                                                                                                                                                                                                                                                                                                                           |
| 207 | 927 | 3   | MHG525<br>59 | Turf and stone enclosure, west of Druim nan Slochd | ENCLOSURE; PEN?; BOTHY?; FIELD BOUNDARY                         | 146268<br>.5082       | 872209<br>.5079 |                                                      | Post medieval              |               |  | <a href="https://her.hIGHLAND.gov.uk/monument/MHG52559">https://her.hIGHLAND.gov.uk/monument/MHG52559</a>                                                                                                                                                                                                                                                                                                                 |
| 208 | 829 | 3   | MHG620<br>12 | Two hut circles - Sheader, Skye                    | HUT CIRCLE                                                      | 145225<br>.7267       | 872340<br>.3014 |                                                      | Bronze Age                 |               |  | <a href="https://her.hIGHLAND.gov.uk/monument/MHG62012">https://her.hIGHLAND.gov.uk/monument/MHG62012</a>                                                                                                                                                                                                                                                                                                                 |
| 209 | 921 | 3   | 114800       | Sheader, Skye                                      | Farmstead (Period Unassigned), Field System (Period Unassigned) | 145110                | 872450          | Period Unassigned), Field system (period unassigned) | Post medieval              |               |  | <a href="http://canmore.org.uk/site/114800">http://canmore.org.uk/site/114800</a>                                                                                                                                                                                                                                                                                                                                         |
| 210 | 132 | 291 | 2            | MHG620<br>20                                       | Possible building and enclosure - Bealach na Faing, Skye        | BUILDING?; ENCLOSURE? | 146296<br>.1174 | 872826<br>.9007                                      |                            | Post medieval |  | <a href="https://her.hIGHLAND.gov.uk/monument/MHG62020">https://her.hIGHLAND.gov.uk/monument/MHG62020</a>                                                                                                                                                                                                                                                                                                                 |
| 211 |     | 3   | MHG308<br>39 | Aircraft crash site, Beinn Edra                    | AIRCRAFT CRASH SITE; B17 FLYING FORTRESS                        | 145799<br>.9998       | 863250<br>.0001 | Modern                                               | Modern (19th-20th century) |               |  | <a href="https://her.hIGHLAND.gov.uk/monument/MHG30839">https://her.hIGHLAND.gov.uk/monument/MHG30839</a>                                                                                                                                                                                                                                                                                                                 |
| 212 | 268 | 2   | MHG407<br>5  | Hut circle - Raisaburgh                            | HUT CIRCLE                                                      | 150120<br>.0002       | 864290<br>.0002 | Bronze Age (2400 - 551BC)                            | Bronze Age                 |               |  | <a href="https://her.hIGHLAND.gov.uk/monument/MHG4075">https://her.hIGHLAND.gov.uk/monument/MHG4075</a>                                                                                                                                                                                                                                                                                                                   |
| 213 |     | 3   | MHG174<br>30 | Lon Mor, Shielling hut                             | Shielling hut                                                   | 147999                | 854000          |                                                      | Post medieval              |               |  | <a href="https://her.hIGHLAND.gov.uk/monument/MHG17430">https://her.hIGHLAND.gov.uk/monument/MHG17430</a>                                                                                                                                                                                                                                                                                                                 |
| 213 |     | 3   | MHG174<br>40 | Lon Mor, Shielling hut                             | Shielling hut                                                   | 147890                | 854000          |                                                      | Post medieval              |               |  | <a href="https://her.hIGHLAND.gov.uk/">https://her.hIGHLAND.gov.uk/</a>                                                                                                                                                                                                                                                                                                                                                   |

|     |    |     |   |       |                                     |                                 |               |               |                  |               |                                                                                 |
|-----|----|-----|---|-------|-------------------------------------|---------------------------------|---------------|---------------|------------------|---------------|---------------------------------------------------------------------------------|
|     |    |     |   |       |                                     |                                 |               |               |                  |               | monument/M<br>HG17440                                                           |
| 214 | 58 | 787 | 3 | 88032 | Old Man Of Storr,<br>Skye           | Shieling Hut (Post<br>Medieval) | 150120        | 852920        | Post<br>medieval | Post medieval | <a href="http://canmore.org.uk/site/88032">http://canmore.org.uk/site/88032</a> |
| 214 |    | 189 | 2 |       | Herishader Bog                      | Natural feature                 | 151201<br>.35 | 863426<br>.34 |                  |               |                                                                                 |
| 215 |    | 440 | 3 |       | Herishader<br>abandoned<br>township | Abandoned township              | 151202        | 862917        |                  | Post medieval |                                                                                 |