



D-FREI Freitag 12. Juli bis Sonntag 14. Juli 2019

Flight history for aircraft - D-FREI

AIRCRAFT Cessna Caravan C208B	TYPE CODE C208	MODE S 3D76A4
AIRLINE Private owner	Code -	SERIAL NUMBER (MSN) -
OPERATOR -	Code -	AGE -



© Kurt Greul | Jetphotos

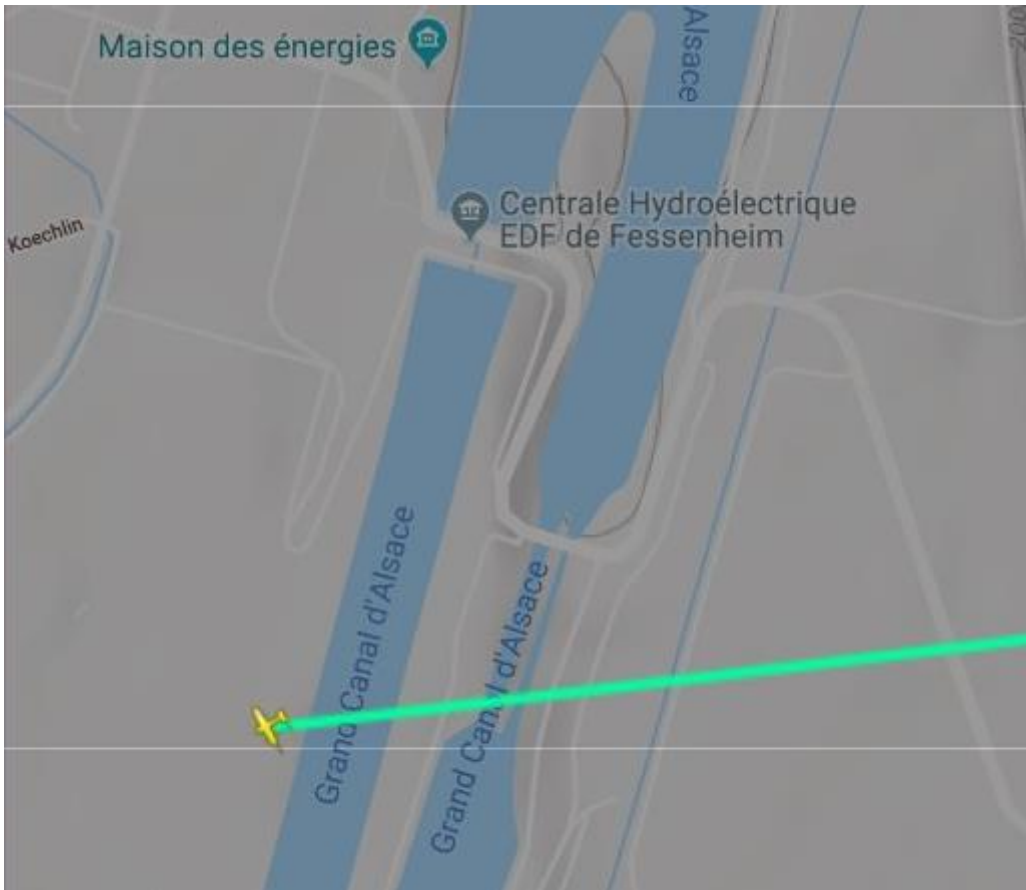


Den Flug spar ich mir. Mit dem Sommer-Ticket 65+ der Bahn. 4x flexibel reisen und Geld, Nerven und CO2 sparen.

DATE	FROM	TO	FLIGHT	FLIGHT TIME	STD	ATD	STA	STATUS	
14 Jul 2019	Basel (BSL)	—	(DFREI)	—	—	15:44	—	Scheduled	
14 Jul 2019	Colmar (CMR)	—	(DFREI)	—	—	14:50	—	Scheduled	
14 Jul 2019	—	—	—	—	—	12:04	—	Unknown	
14 Jul 2019	Colmar (CMR)	—	(DFREI)	—	—	11:30	—	Unknown	
14 Jul 2019	Colmar (CMR)	—	(DFREI)	—	—	10:11	—	Unknown	
13 Jul 2019	Colmar (CMR)	—	(DFREI)	—	—	14:07	—	Scheduled	
13 Jul 2019	—	—	(DFREI)	—	—	12:11	—	Scheduled	
13 Jul 2019	—	—	(DFREI)	—	—	10:50	—	Scheduled	
12 Jul 2019	—	—	(DFREI)	—	—	18:57	—	Scheduled	
12 Jul 2019	Basel (BSL)	—	(DFREI)	—	—	17:52	—	Scheduled	
12 Jul 2019	Basel (BSL)	—	(DFREI)	—	—	16:53	—	Scheduled	
12 Jul 2019	Basel (BSL)	—	(DFREI)	—	—	15:48	—	Unknown	
12 Jul 2019	Colmar (CMR)	—	(DFREI)	—	—	14:53	—	Unknown	

Start - Ende Aufzeichnung

- 14.7.2019 15:44 – 15:59 Uhr
- 14:50 – 15:08 Uhr
- 12:04 keine Aufzeichnung
- 11:30 – 13:21 Uhr
- 10:11 – 11:03 Uhr
- 13.7.2019 14:07 – 16:46 Uhr
- 12:11 - 13:01 Uhr
- 10:50 - 11:41 Uhr
- 12.7.2019 18:57 - 19:11 Uhr
- 17:52 - 18:08 Uhr
- 16:53 - 17:12 Uhr
- 15:48 - 16:08 Uhr
- 14:53 - 15:14 Uhr



D-FREI So, 14.7.2019 Start 10:11 Uhr, über Fessenheim um 11:03 Uhr in 4.200 Fuß Höhe

Playback of flight D-FREI

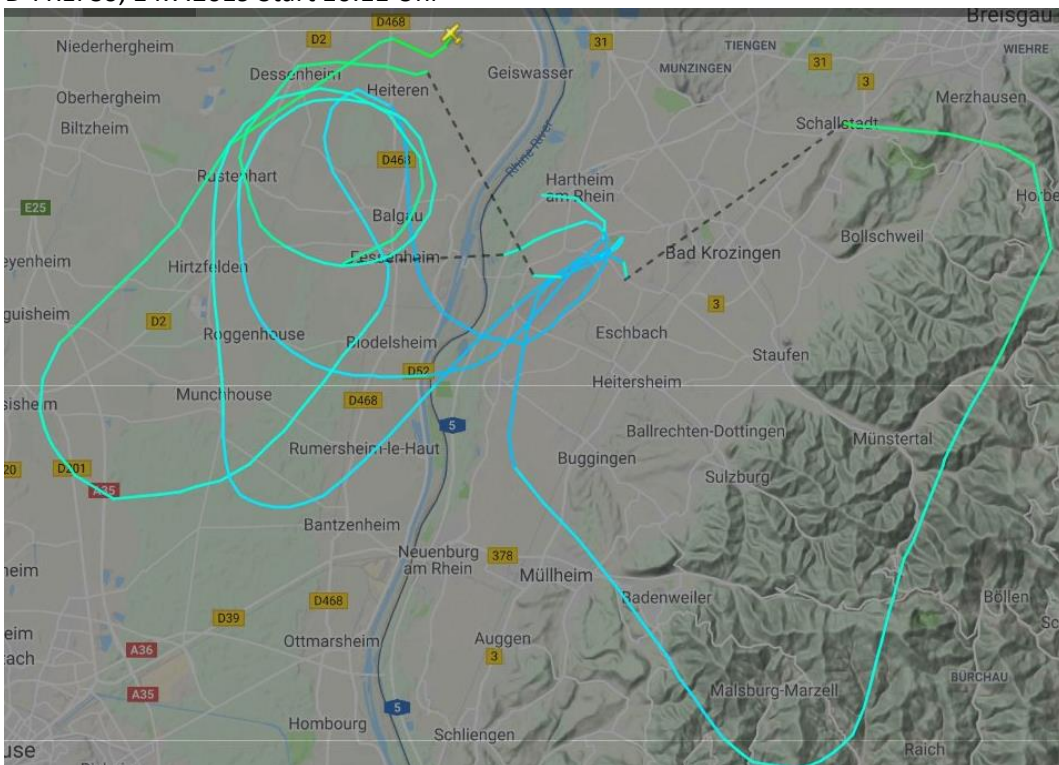
GREAT CIRCLE DISTANCE N/A	FROM Colmar (CMR)	TO -
AVERAGE FLIGHT TIME -	<p>▶</p> <p>09:03 UTC</p>	
ACTUAL FLIGHT TIME -	CALIBRATED ALTITUDE 4.200 FT	GROUND SPEED 175 KTS
AVERAGE ARRIVAL DELAY -	GPS ALTITUDE -	VERTICAL SPEED -
	GPS ALTITUDE -	TRACK 234°
	GPS ALTITUDE -	SQUAWK -

AIRCRAFT
Cessna Caravan C208B
REGISTRATION
D-FREI
SERIAL NUMBER (MSN)
-

D-FREI So, 14.7.2019 Start 10:11 Uhr, über Fessenheim um 11:03 Uhr in 4.200 Fuß Höhe



D-FREI So, 14.7.2019 Start 10:11 Uhr



D-FREI So, 14.7.2019 Start 11:30 Uhr

GREAT CIRCLE DISTANCE
N/A

AVERAGE FLIGHT TIME
-

ACTUAL FLIGHT TIME
-

AVERAGE ARRIVAL DELAY
-

flightradar24

FROM
Colmar (CMR)

TO
-

TIME
09:33 UTC

CALIBRATED ALTITUDE
4.400 FT

GROUND SPEED
190 KTS

VERTICAL SPEED
LOCKED

TRACK
311°

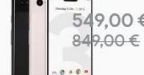
AIRCRAFT
Cessna Caravan C208B

REGISTRATION
D-FREI

SERIAL NUMBER (MSN)



300 € Rabatt auf Pixel 3 oder Pixel 3 XL



549,00 €
849,00 €

Jetzt kaufen

Angebot gültig bis zum 17.2.2019, 8:59 Uhr MEZ. Standardlieferung innerhalb Deutschlands kostenlos.

DATE	FROM	TO	FLIGHT	FLIGHT TIME	STD	ATD	STA	STATUS			
14 Jul 2019	Basel (BSL)	-	(DFREI)	-	-	15:44	-	Scheduled	KML	CSV	Play
14 Jul 2019	Colmar (CMR)	-	(DFREI)	-	-	14:50	-	Scheduled	KML	CSV	Play
14 Jul 2019	-	-	-	-	-	12:04	-	Unknown	KML	CSV	Play
14 Jul 2019	Colmar (CMR)	-	(DFREI)	-	-	11:30	-	Unknown	KML	CSV	Play

D-FREI So, 14.7.2019 Start 11:30 Uhr, Beginn der Aufzeichnung um 11:33 (9:33 + 2h) Uhr



Playback of flight DFREI

GREAT CIRCLE DISTANCE
N/A

AVERAGE FLIGHT TIME
-

ACTUAL FLIGHT TIME
-

AVERAGE ARRIVAL DELAY
-

flightradar24

FROM
Colmar (CMR)

TO
-

TIME
11:21 UTC

CALIBRATED ALTITUDE
8.316 FT

GROUND SPEED
144 KTS

VERTICAL SPEED
LOCKED

TRACK
270°

AIRCRAFT
Cessna Caravan C208B

REGISTRATION
D-FREI

SERIAL NUMBER (MSN)

D-FREI So, 14.7.2019 Start 11:30 Uhr, Ende der Aufzeichnung 13:21 Uhr (11:21 + 2h), d.h.

Die Springermaschine ist wiederum nachweislich deutlich nach 13 Uhr mit Lärm in der Luft gewesen!

Wiederum wurde am Sonntag, dem 14. Juli 2019, die Mittagspause nicht eingehalten!



D-FREI So, 14.7.2019 Start 14:50 Uhr, Ende Aufzeichnung 15:08 Uhr




D-FREI So, 14.7.2019 Start 15:44 Uhr, Ende der Aufzeichnung 15:59 Uhr

flightradar24 LIVE AIR TRAFFIC

Apps Add coverage Data / History Social Press


DFREI
Private owner



© Kurt Greul

AIRCRAFT TYPE (C208)
Cessna Caravan C208B

REGISTRATION
D-FREI

COUNTRY OF REG.


SERIAL NUMBER (MSN)
AGE
N/A

Recent D-FREI flights


CALIBRATED ALTITUDE 13,900 ft	VERTICAL SPEED N/A
GPS ALTITUDE N/A	TRACK 225°

Speed & altitude graph

GROUND SPEED 80 kts	TRUE AIRSPEED N/A
INDICATED AIRSPEED N/A	MACH N/A
WIND N/A	TEMPERATURE N/A

FIR/UIR
N/A

Data source - MLAT



D-FREI Fr, 12.7.2019 Start 16:53 Uhr live 17:10 Uhr



D-FREI Sa, 13.7.2019 Start 10:50 Uhr



D-FREI Sa, 13.7.2019 Start 12:11 Uhr

LIVE AIR TRAFFIC

[Apps](#)
[Add coverage](#)
[Data / History](#)
[Social](#)
[Press](#)
[About](#)
[Commercial services](#)

DFREI

Private owner

Kurt Greul

AIRCRAFT TYPE (C208)
Cessna Caravan C208B

REGISTRATION D-FREI	COUNTRY OF REG.
SERIAL NUMBER (MSN)	AGE N/A

Recent D-FREI flights

CALIBRATED ALTITUDE 10,899 ft	VERTICAL SPEED
GPS ALTITUDE N/A	TRACK 165°

Speed & altitude graph


GROUND SPEED 119 kts	TRUE AIRSPEED N/A
INDICATED AIRSPEED N/A	MACH N/A
WIND N/A	TEMPERATURE N/A

D-FREI Sa, 13.7.2019 live 14:20 Uhr

flightradar24 LIVE AIR TRAFFIC

Apps Add coverage Data / History Social Press About Com

DFREI
Private owner



© Kurt Greul

AIRCRAFT TYPE (C208)
Cessna Caravan C208B

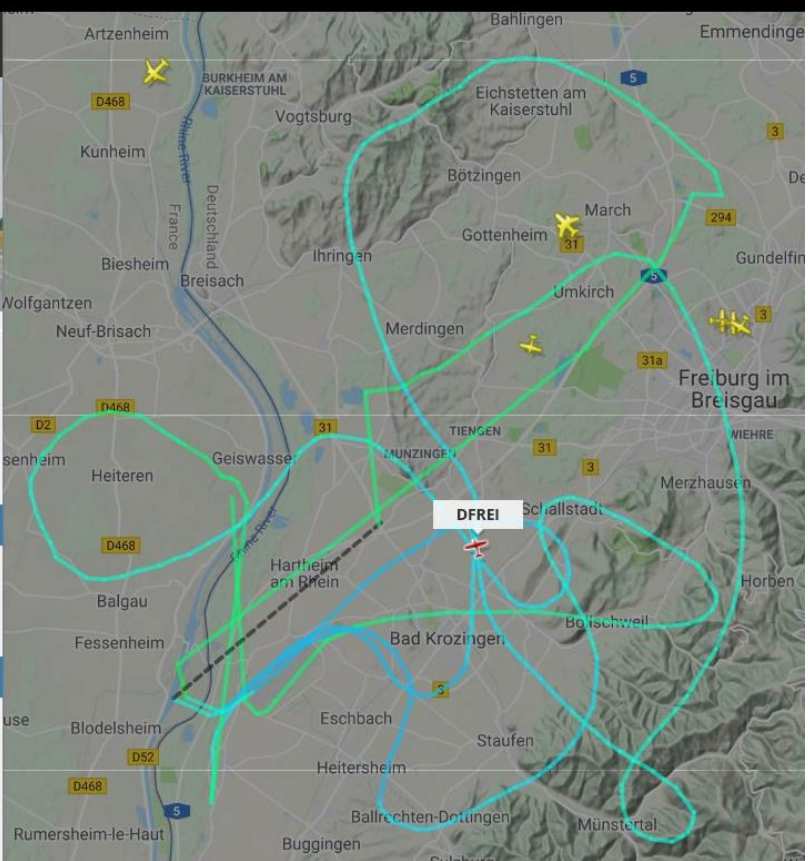
REGISTRATION D-FREI	COUNTRY OF REG.
SERIAL NUMBER (MSN) [locked]	AGE N/A

Recent D-FREI flights

CALIBRATED ALTITUDE 12,800 ft	VERTICAL SPEED [locked]
GPS ALTITUDE N/A	TRACK 345°

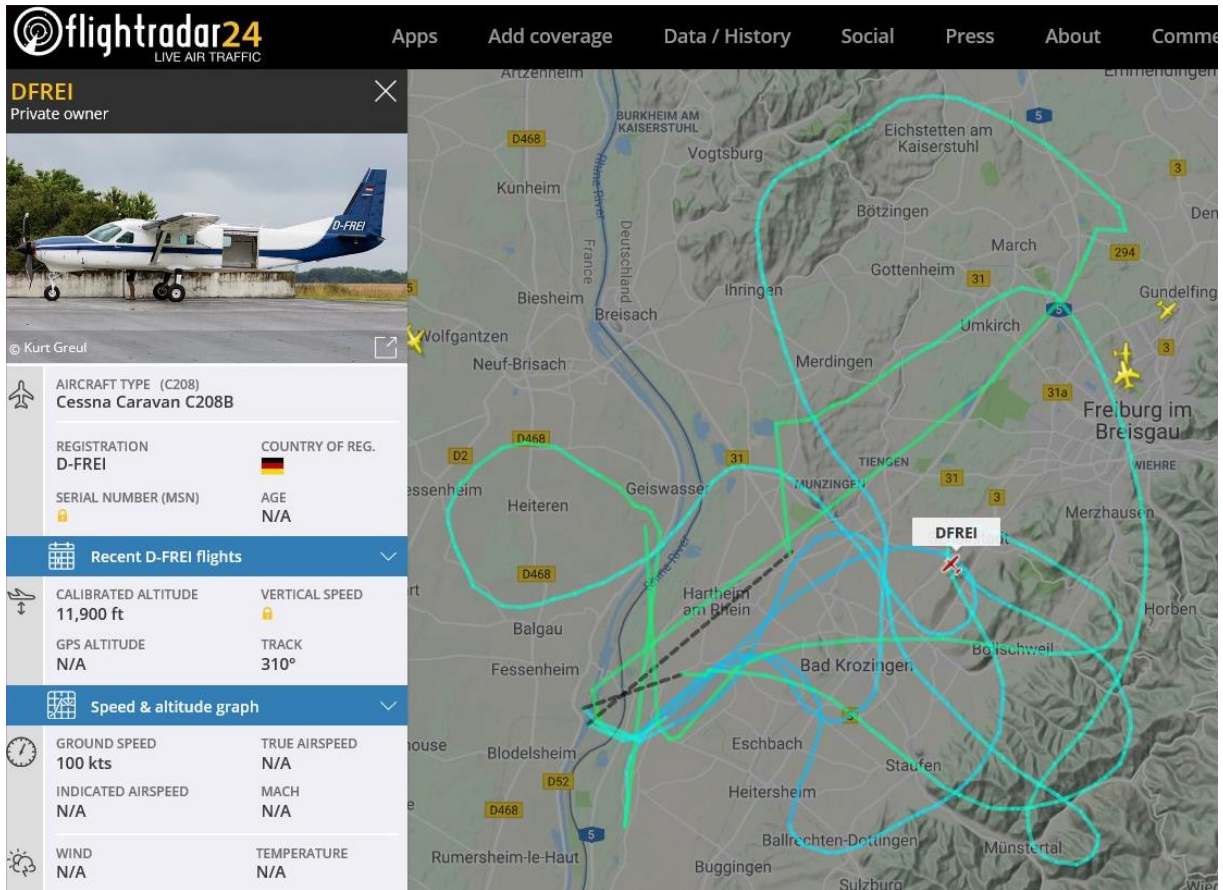
Speed & altitude graph

GROUND SPEED 92 kts	TRUE AIRSPEED N/A
INDICATED AIRSPEED N/A	MACH N/A
WIND N/A	TEMPERATURE N/A

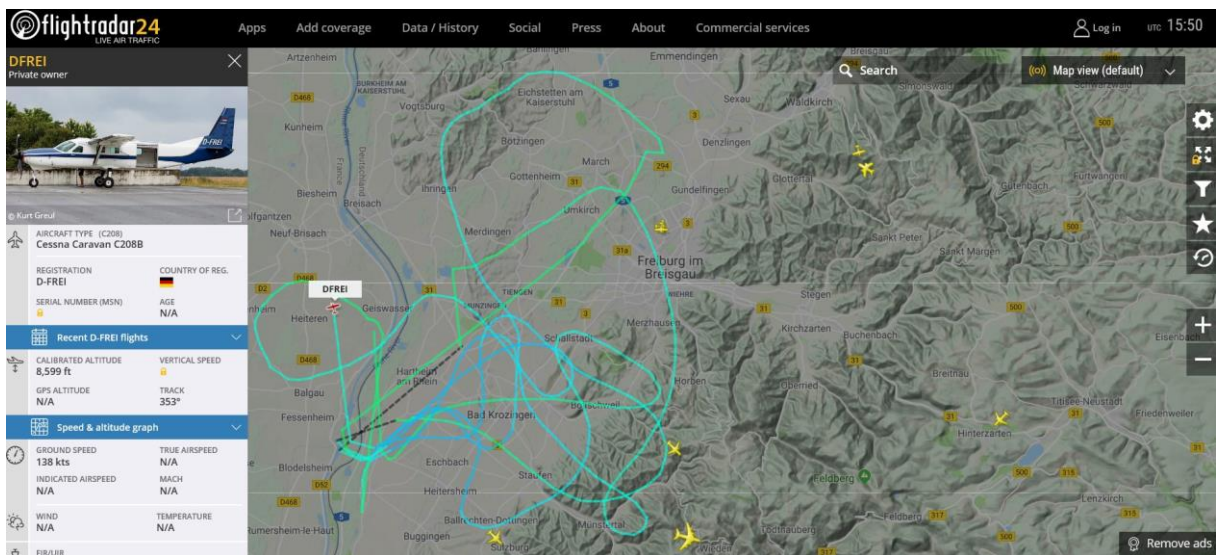


The map displays the flight path of D-FREI in cyan, showing a circular pattern around Freiburg im Breisgau. The aircraft is currently located near Schallstadt. Other aircraft are visible in the area, including D468 and D52.

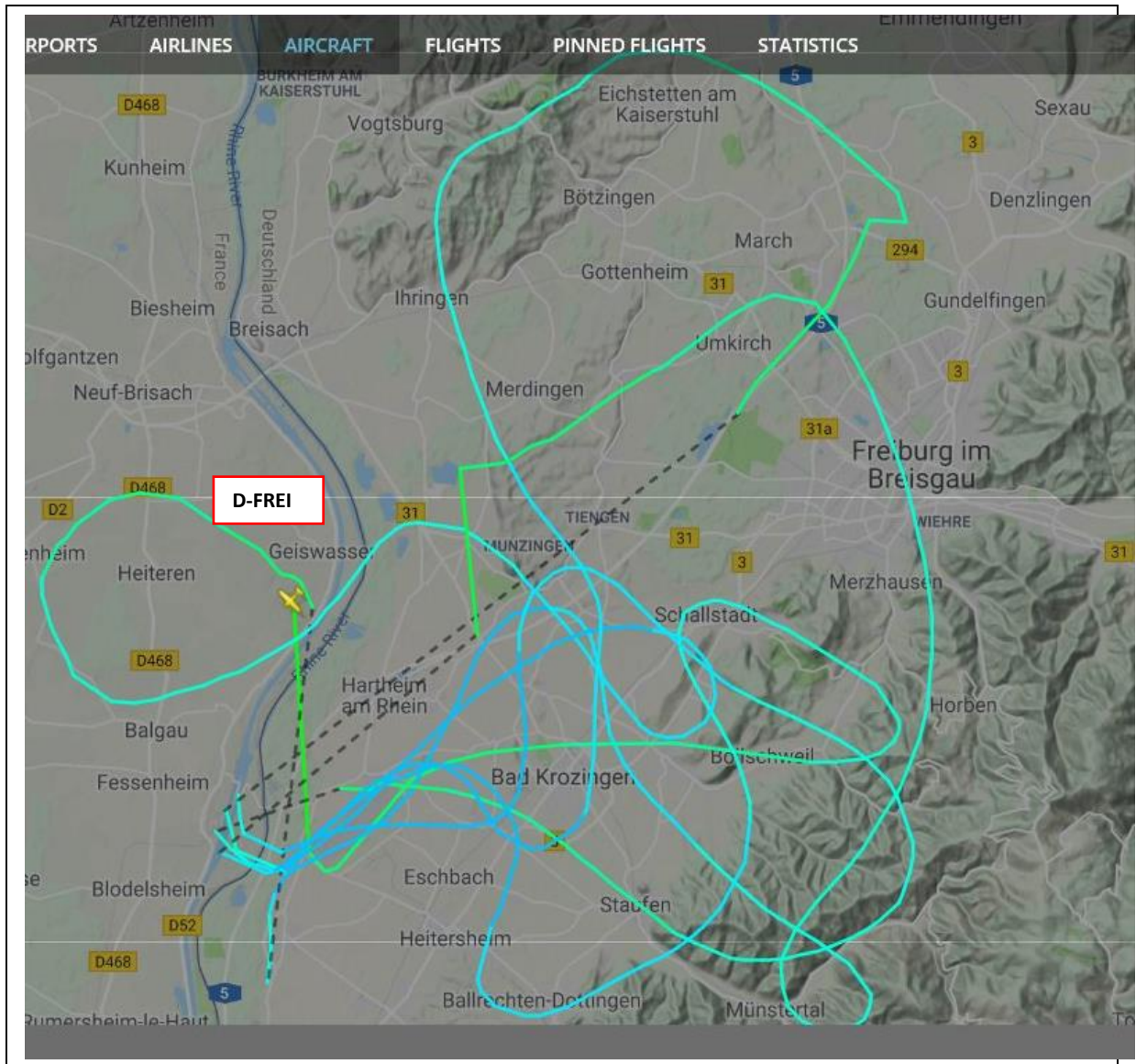
D-FREI Sa, 13.7.2019 live 16:10 Uhr



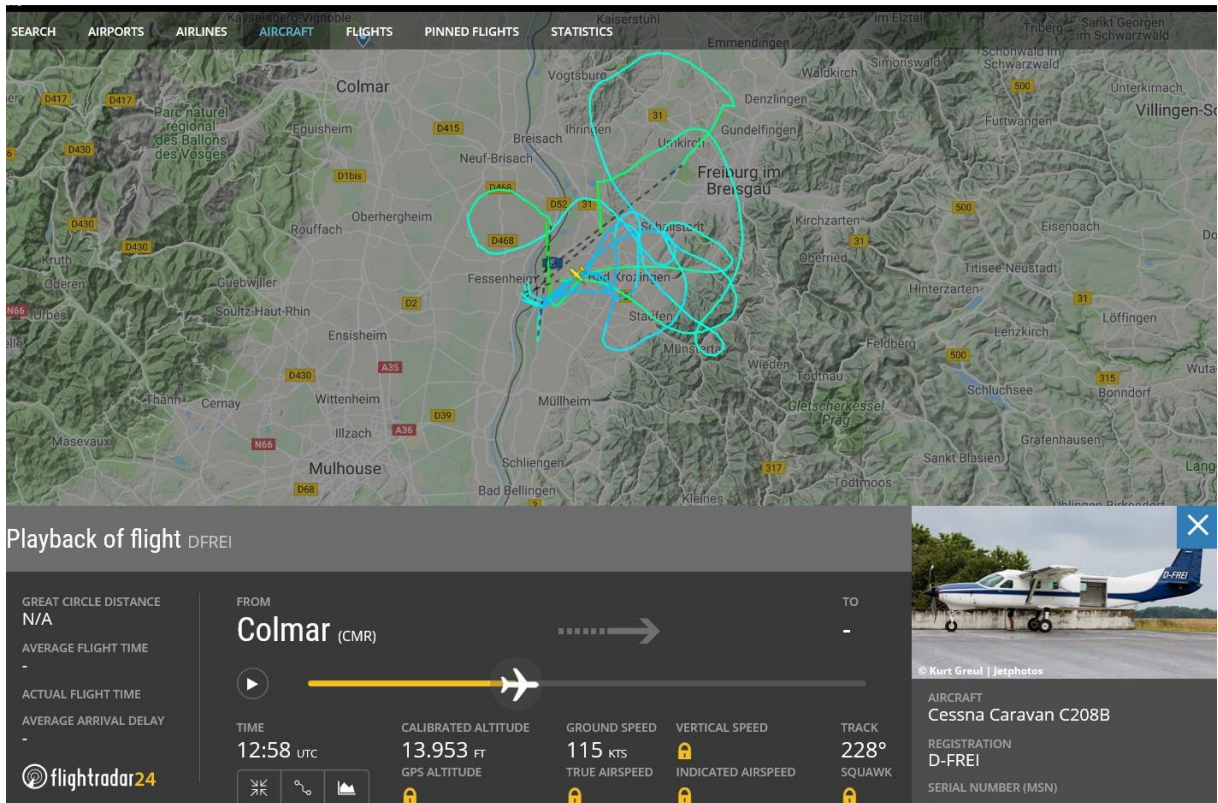
D-FREI Sa, 13.7.2019 live 16:40 Uhr



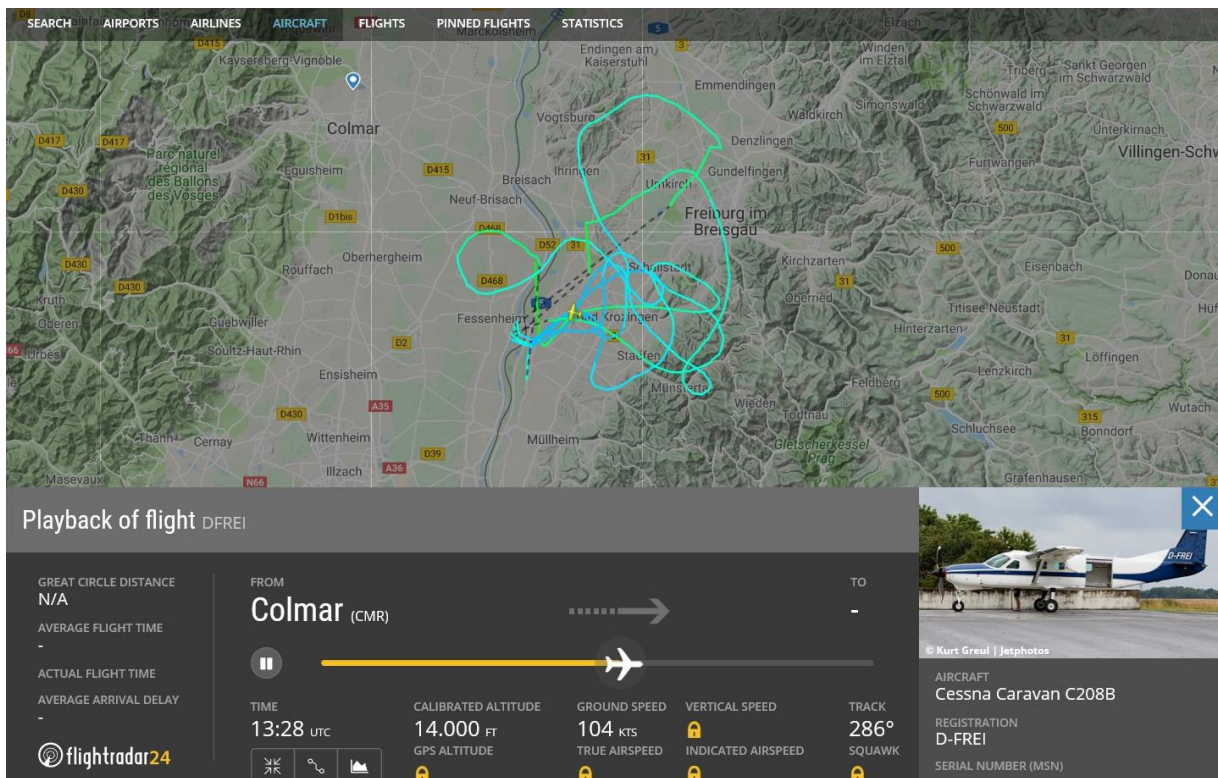
D-FREI Sa, 13.7.2019 live 16:50 Uhr



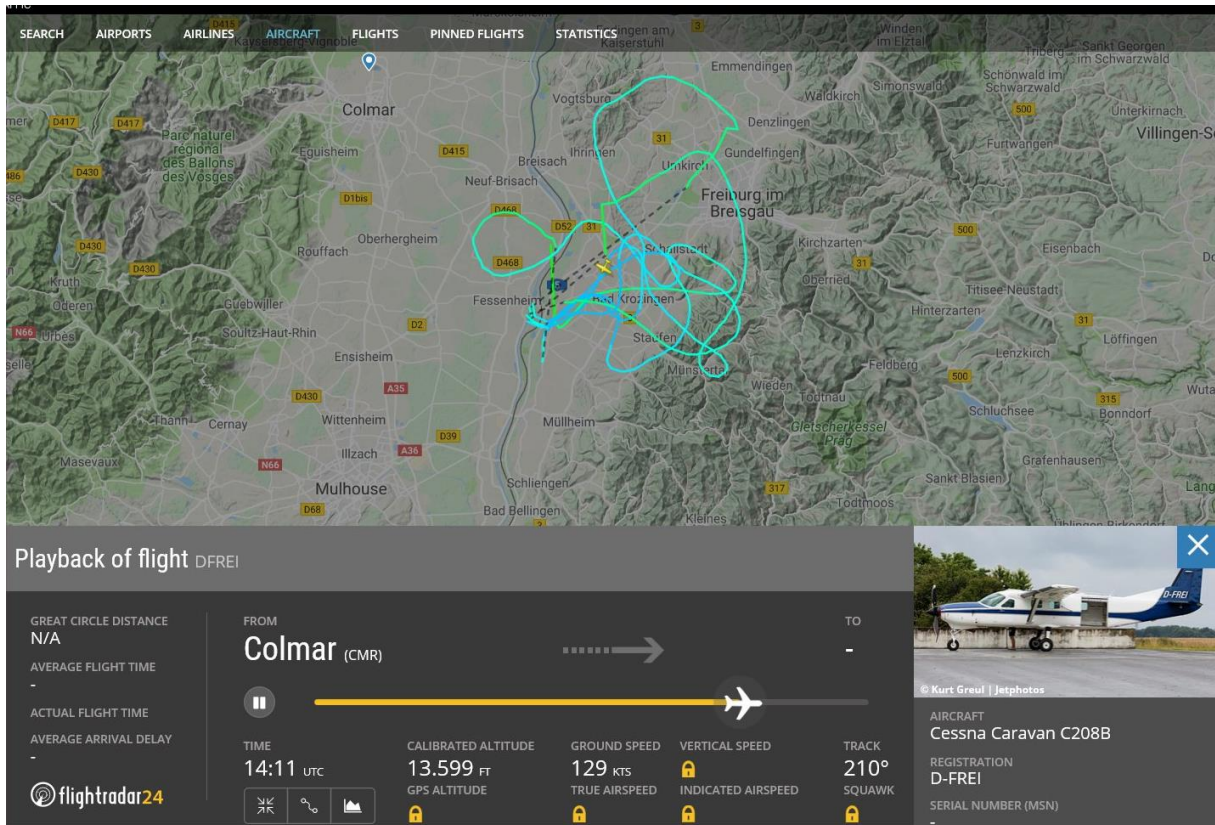
D-FREI Sa, 13.7.2019 17:01 Uhr



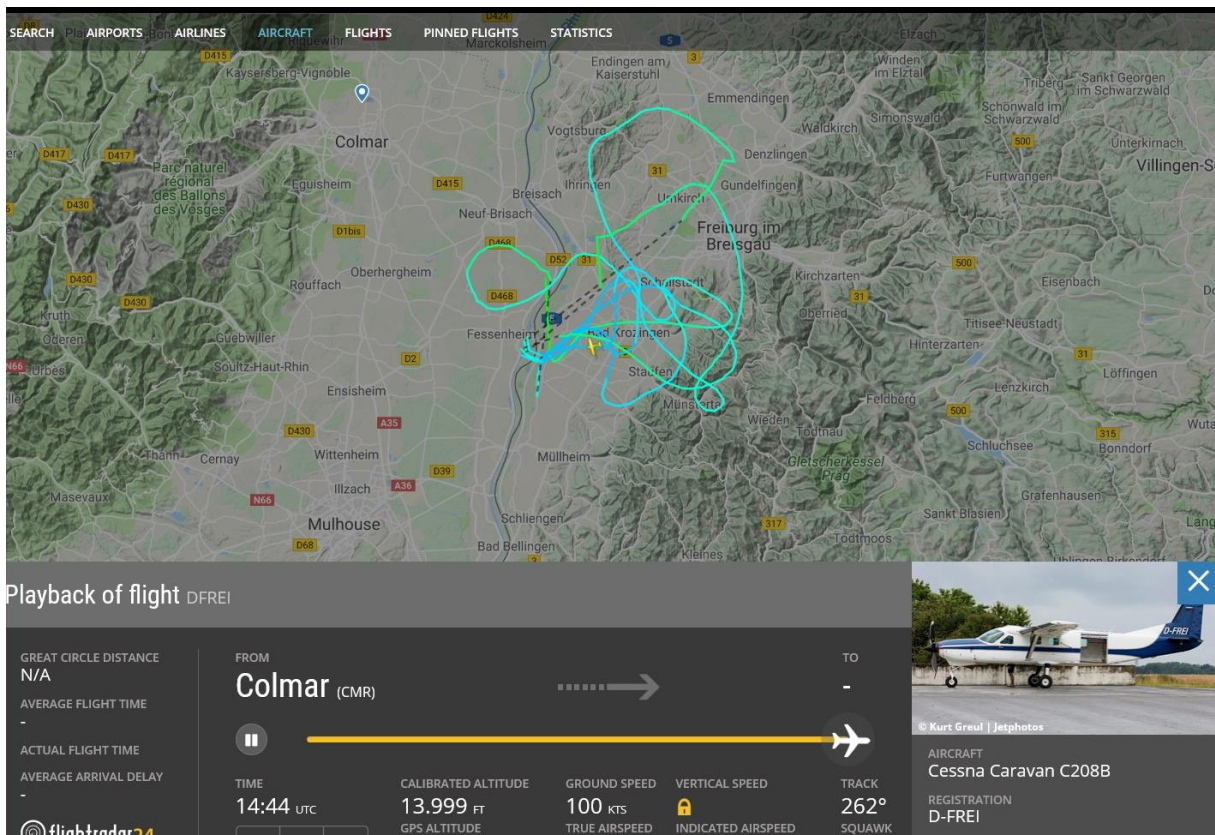
D-FREI Sa, 13.7.2019 Playback 12:58 + 2 = 14:58 Uhr Fallschirmspringer-Absatz in ca. 14.000 Fuß Höhe



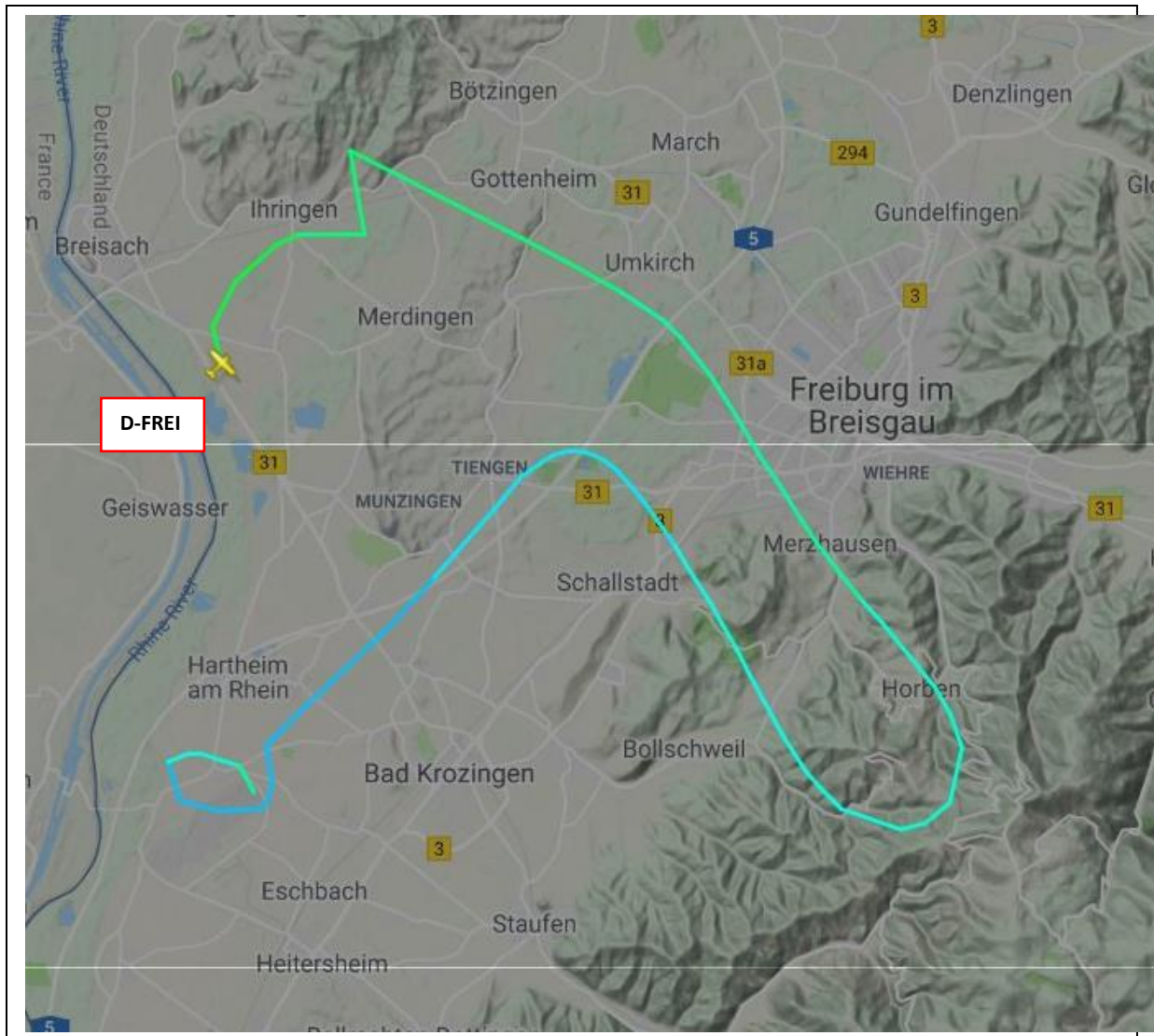
D-FREI Sa, 13.7.2019 Playback 15:28 Uhr erneuter Absatz in ca. 14.000 Fuß Höhe



D-FREI Sa, 13.7.2019 16:11 Uhr erneuter Absatz aus 13.600 Fuß Höhe



D-FREI Sa, 13.7.2019 16:44 Uhr erneuter Absatz aus 14.000 Fuß Höhe



D-FREI Fr, 12.7.2019 Start 14:53 Uhr

Über/Vorbeiflug Bremgarten, Feldkirch, Hausen, Munzingen, Tiengen, Schallstadt, Ebringen, Sölden, St. Ulrich, Horben, Merzhausen, St.Georgen, FR-Vauban, Rieselfeld, Waltershofen, Göttingen, Wasenweiler, Ihringen, Gündlingen, Grezhausen, Hartheim

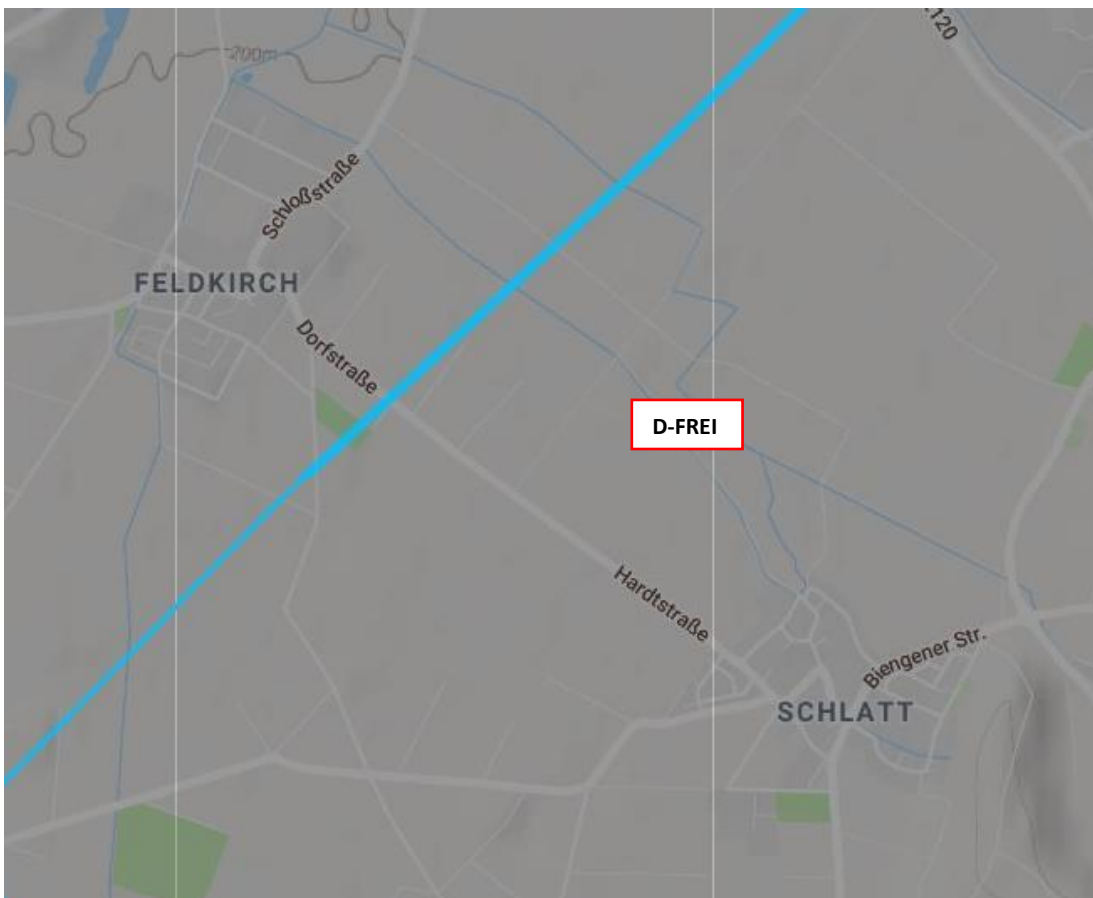
Fallschirmspringer:

"Wir fliegen, wenn möglich, alle Manöver über Waldgebieten in Frankreich und gestalten unser Landeverfahren leiser. ..."

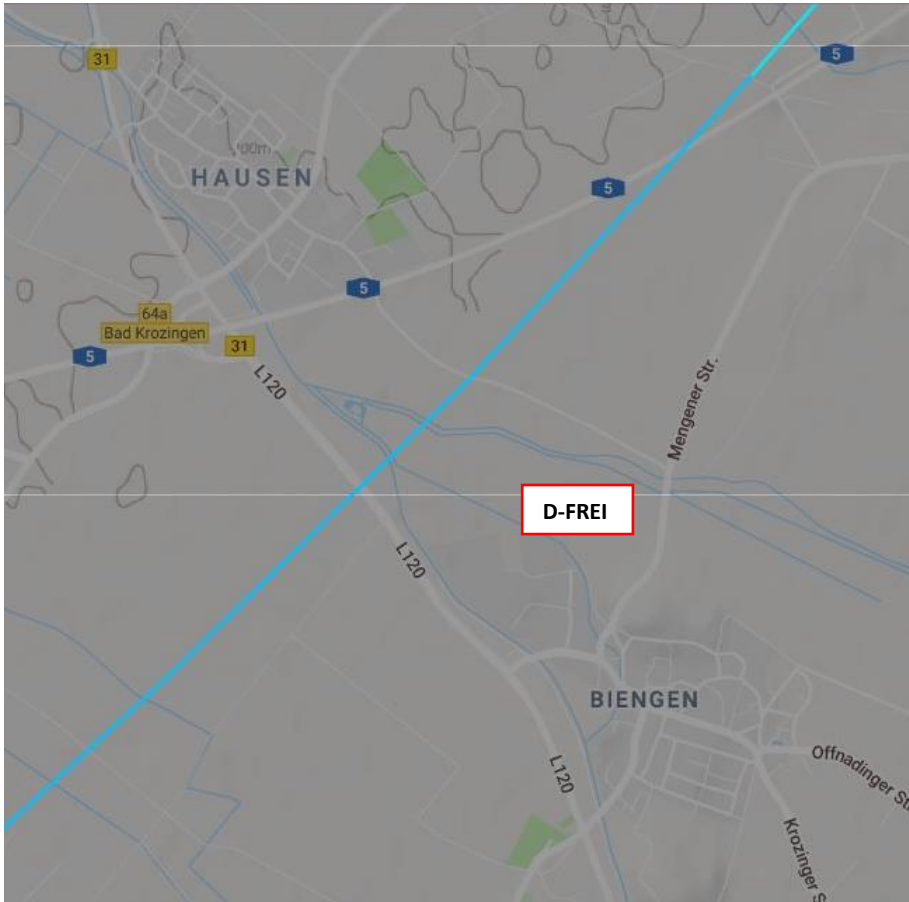
Die Realität sind völlig anders aus:



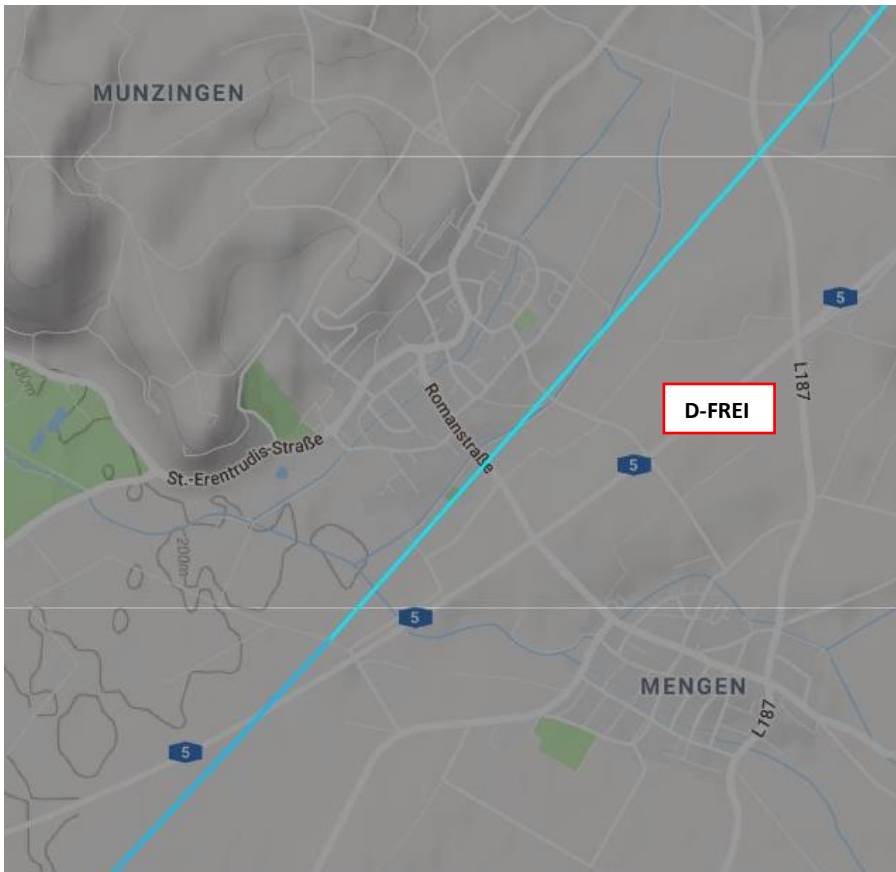
Bremgarten



Feldkirch, Schlatt



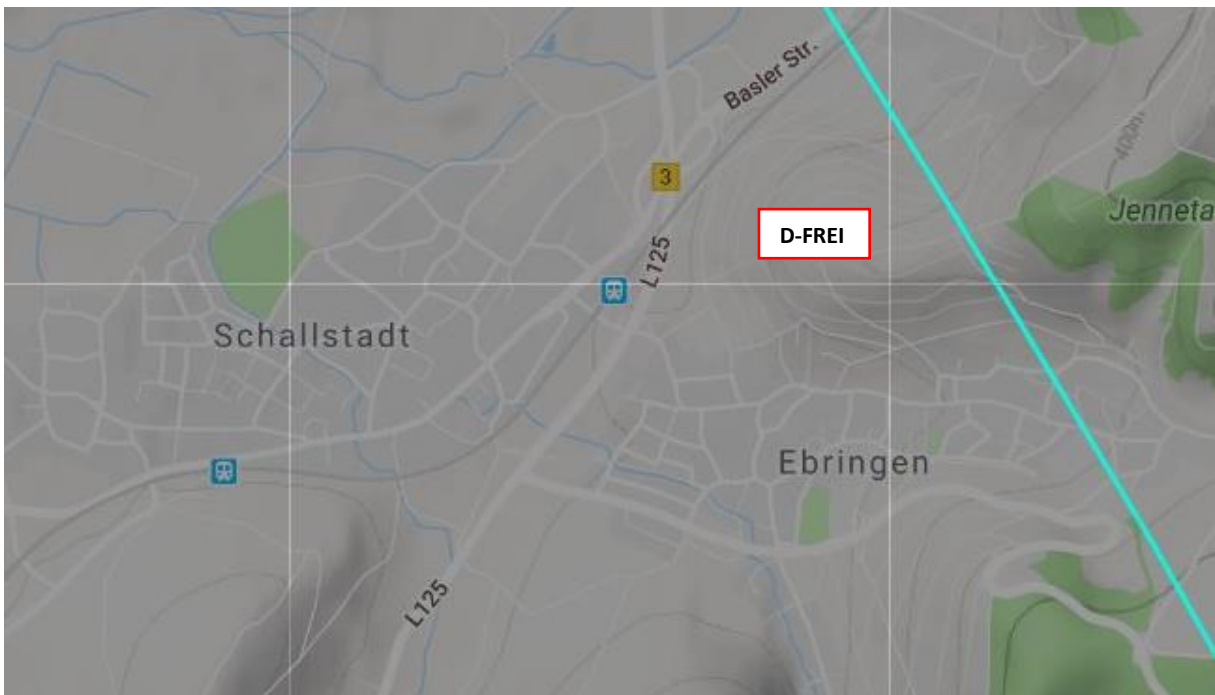
Hausen, Biengen



Munzingen, Mengen



Tiengen



Schallstadt, Ebringen



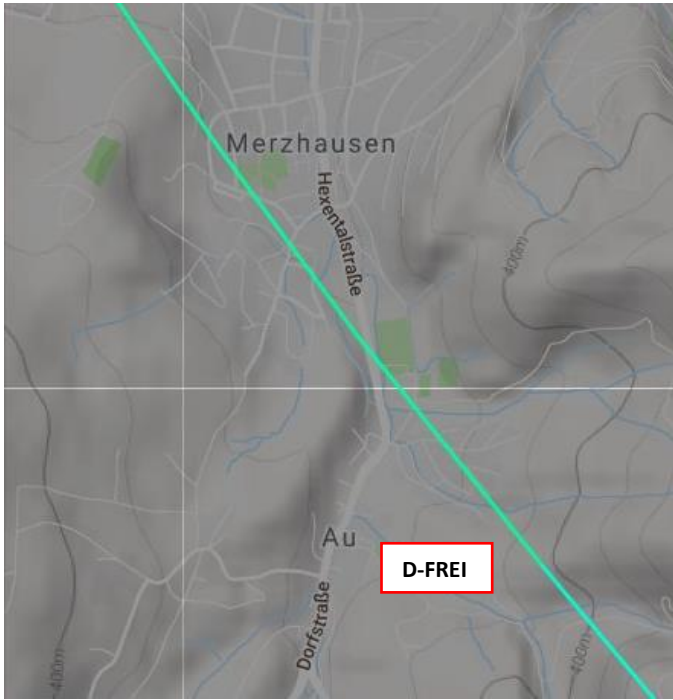
Sölden



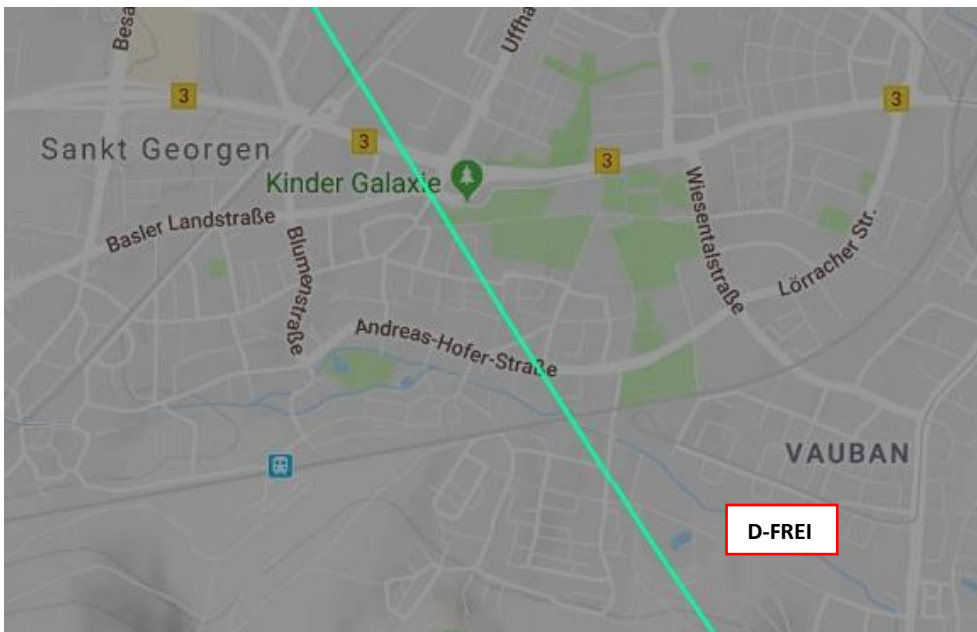
St. Ulrich



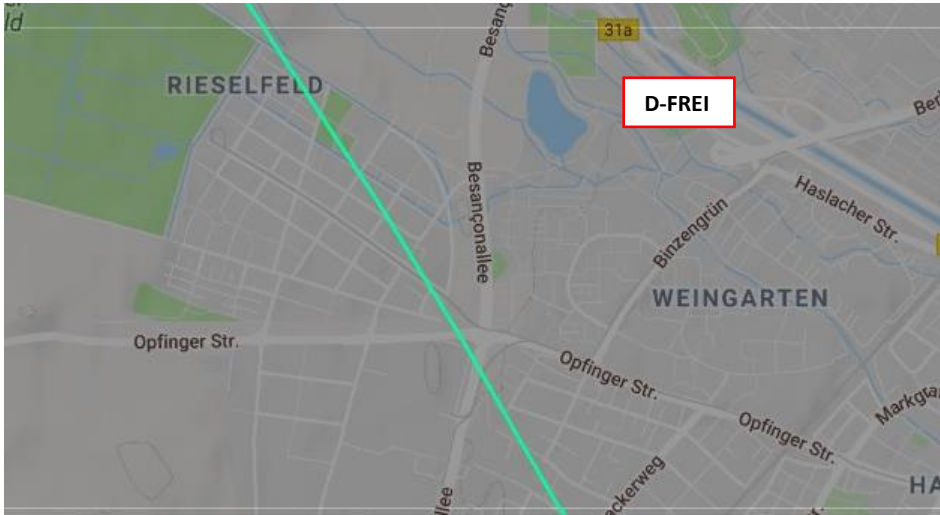
Horben



Au, Merzhausen



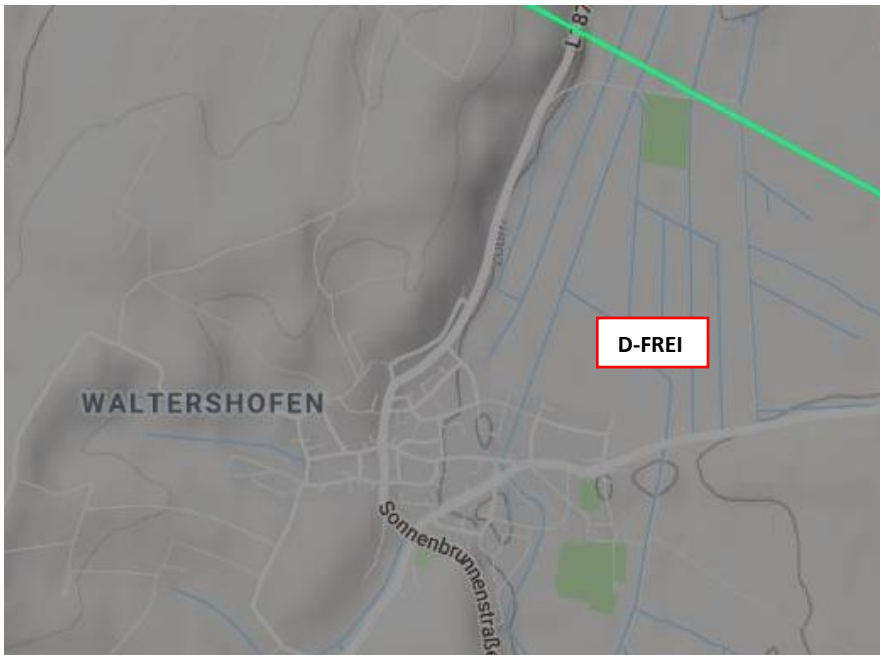
FR-Vauban, St. Georgen



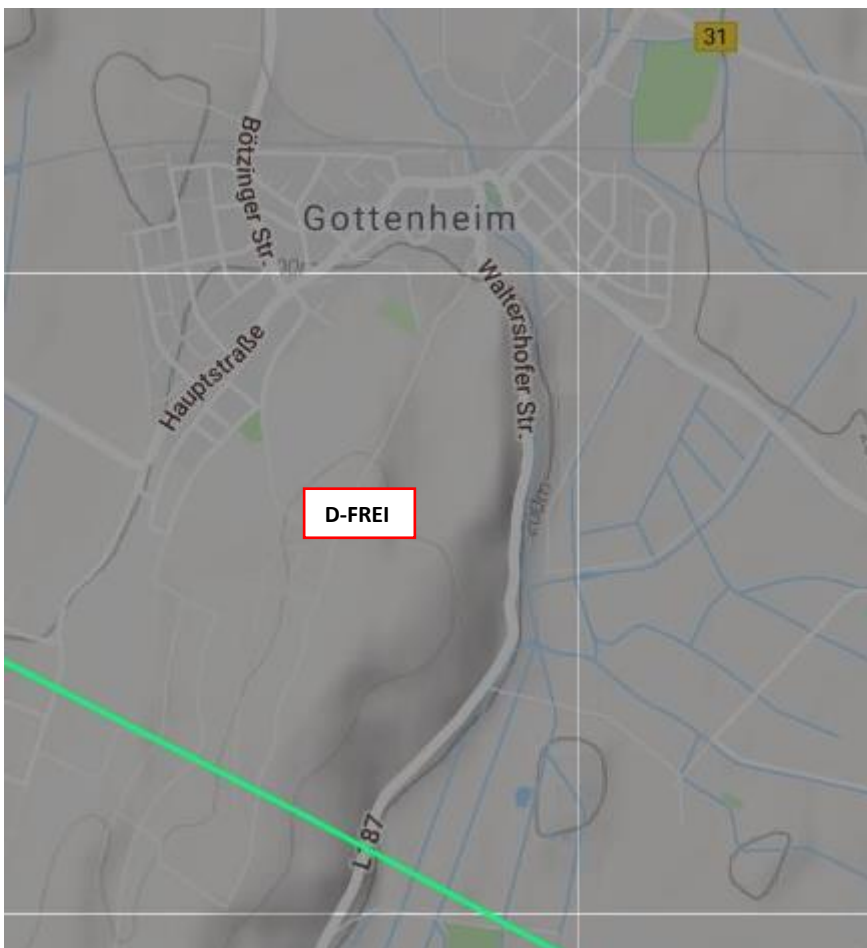
Fr-Rieselfeld, Weingarten



Umkirch



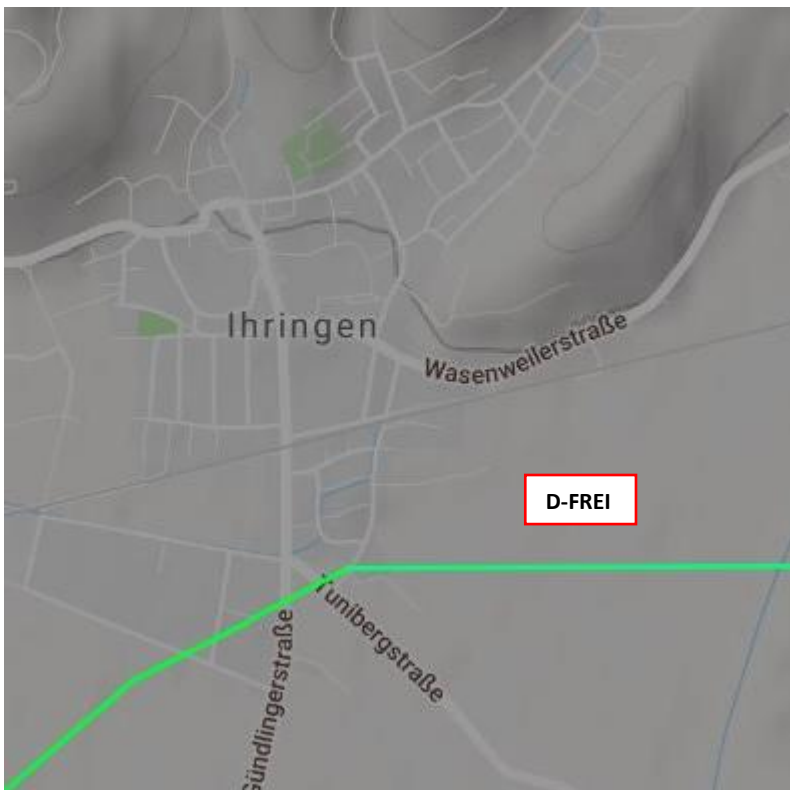
Waltershofen



Gottenheim



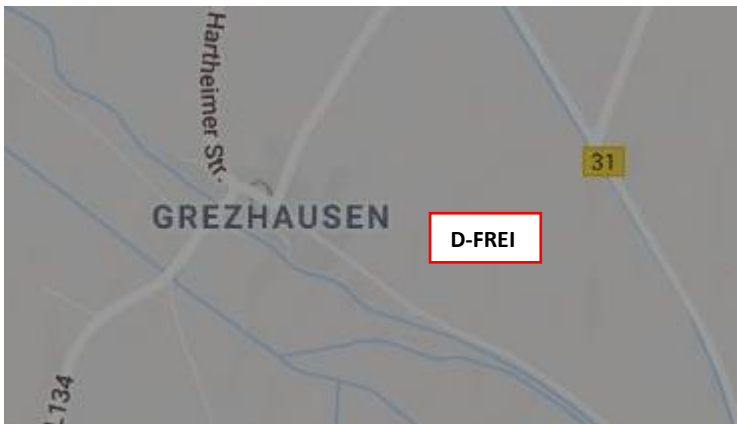
Wasenweiler



Ihringen



Gündlingen



Grezhausen



Hartheim