

KWANA SOLAR PV FACILITY AND ASSOCIATED INFRASTRUCTURE NORTHERN CAPE PROVINCE

Environmental Impact Assessment Report
May 2022

savannah
environmental

t +27 (0)11 656 3237

f +27 (0)86 684 0547

e info@savannahsa.com

w www.savannahsa.com

Prepared for:

Great Karoo Renewable Energy (Pty) Ltd
53 Carlisle Street,
Paarden Eiland,
Cape Town,
7405

Prepared by:



PROJECT DETAILS

DEFF Reference	:	14/12/16/3/3/2/2118
Title	:	Environmental Impact Assessment Process: Basic Assessment Report for the Kwana PV Facility and Associated Infrastructure, Northern Cape Province
Authors	:	Savannah Environmental (Pty) Ltd Rendani Rasivhetshele Jo-Anne Thomas
Client	:	Great Karoo Renewable Energy (Pty) Ltd
Report Status	:	Environmental Impact Assessment Report for public review
Date	:	May 2022

When used as a reference this report should be cited as: Savannah Environmental (2022) Environmental Impact Assessment Report for the Kwana PV Facility and associated infrastructure, Northern Cape Province.

COPYRIGHT RESERVED

This technical report has been produced for Great Karoo Renewable Energy (Pty) Ltd. The intellectual property contained in this report remains vested in Savannah Environmental (Pty) Ltd. No part of the report may be reproduced in any manner without written permission from Savannah Environmental (Pty) Ltd or Great Karoo Renewable Energy (Pty) Ltd.

PURPOSE OF THE EIA REPORT AND INVITATION TO COMMENT

Great Karoo Renewable Energy (Pty) Ltd has appointed Savannah Environmental as the independent environmental consultant to undertake the Scoping & Environmental Impact Assessment for the Kwana Solar PV Facility, Northern Cape. The EIA process is being undertaken in accordance with the requirements of the 2014 EIA Regulations promulgated in terms of the National Environmental Management Act (NEMA; Act No. 107 of 1998).

This Environmental Impact Assessment (EIA) report represents the findings of the EIA process and contains the following chapters:

- » **Chapter 1** provides background to the Kwana Solar PV Facility project and the environmental impact assessment.
- » **Chapter 2** provides a project description of the solar PV and infrastructure associated with the facility.
- » **Chapter 3** provides the site selection information and identified project alternatives.
- » **Chapter 4** describes the solar energy as a power generation option and provides insight to technologies for solar energy.
- » **Chapter 5** outlines strategic regulatory and legal context for energy planning in South Africa and specifically for the proposed facility.
- » **Chapter 6** describes the need and desirability of Kwana Solar PV Facility.
- » **Chapter 7** outlines the process which was followed during the phase EIA phase process.
- » **Chapter 8** describes the existing biophysical and social environment within and surrounding the study and development area.
- » **Chapter 9** provides a description and assessment of the potential issues associated with the proposed Kwana PV and associated infrastructure
- » **Chapter 10** provides a description and assessment of the potential cumulative issues associated with the proposed solar PV and associated infrastructure.
- » **Chapter 11** presents the conclusions and recommendations based on the findings of the EIA for the Kwana PV Facility.
- » **Chapter 12** provides references used to compile the EIA report.

The EIA report is available for review from **13 May 2022 – 13 June 2022** on the Savannah Environmental website (<https://www.savannahsa.com/public-documents/energy-generation/>)

Please submit your comments by **13 June 2022** to:

Nicolene Venter of Savannah Environmental

PO Box 148, Sunninghill, 2157

Tel: 011-656-3237

Mobile: 060 978 8396

Fax: 086-684-0547

Email: publicprocess@savannahsa.com

Comments can be made as written submission via fax, post or email.

EXECUTIVE SUMMARY

Great Karoo Renewable Energy (Pty) Ltd is proposing the development of a commercial PV facility and associated infrastructure on a site located approximately 35km south-west of Richmond and 80km south-east of Victoria West, within the Ubuntu Local Municipality and the Pixley Ka Seme District Municipality in the Northern Cape Province (refer to Figure 1). The facility will have a contracted capacity of up to 100MW and will be known as the Kwana PV facility. The project is planned as part of a larger cluster of renewable energy projects, which includes two (2) additional 100MW PV facilities (known as the Moriri Solar PV and the Nku Solar PV), and two 140MW Wind Energy Facility (known as the Angora Wind Farm and Merino Wind farm), as well as grid connection infrastructure connecting the renewable energy facilities to the existing Eskom Gamma Substation (refer to Figure 2). These projects are proposed by separate Specialist Purpose Vehicles (SPVs)¹ and are assessed through separate Environmental Impact Assessment (EIA) processes.

A technically feasible project site, with an extent of ~29 909ha has been identified by Great Karoo Renewable Energy (Pty) Ltd as a technically suitable area for the development of the Kwana PV facility. A development area of ~571ha has been identified within the project site by the proponent for the development. The development area consists of two (2) affected properties, which include:

- » Portion 1 of Farm Rondavel 85
- » Portion 0 of Farm Rondavel 85

During the Scoping Phase, the full extent of the development area was considered by the specialist assessments, with the aim of determining the suitability from an environmental and social perspective and identifying areas that should be avoided in development planning. Based on the specialist assessments undertaken during the Scoping Phase, areas of environmental sensitivity were identified within the development area. In order to avoid these areas of potential sensitivity and to ensure that potential detrimental environmental impacts are minimised as far as possible, the developer identified a suitable development footprint⁴ (~999ha in extent) within the larger development area where the solar PV and other associated infrastructure for the Kwana PV facility is planned to be constructed. Since the development area assessed during the Scoping Phase is larger than the area required for the development footprint, it provides the opportunity for the optimal placement of the infrastructure, ensuring avoidance of major identified environmental sensitivities.

Infrastructure associated with the Kwana PV facility will include:

- » Solar PV array comprising PV modules and mounting structures.
- » Inverters and transformers.
- » Cabling between the panels.
- » 33/132kV onsite facility substation.
- » Cabling from the onsite substation to the collector substation (either underground or overhead).
- » Electrical and auxiliary equipment required at the collector substation that serves the solar energy facility, including switchyard/bay, control building, fences, etc.
- » Battery Energy Storage System (BESS).
- » Site offices and maintenance buildings, including workshop areas for maintenance and storage.
- » Laydown areas.
- » Access roads and internal distribution roads.

The Kwana PV facility is proposed in response to the identified objectives of the national and provincial government and local and district municipalities to develop renewable energy facilities for power generation purposes. It is the developer's intention to bid the Kwana PV facility under the Department of Mineral Resources and Energy's (DMRE's) Renewable Energy Independent Power Producer

Procurement (REIPPP) Programme or a similar programme, with the aim of evacuating the generated power into the national grid. This will aid in the diversification and stabilisation of the country's electricity supply, in line with the objectives of the Integrated Resource Plan (IRP), with the Kwana PV facility set to inject up to 100MW into the national grid.

From a regional perspective, the area within the Northern Cape identified for the project is considered favourable for the development of a commercial solar PV by virtue of prevailing climatic conditions, relief, the extent of the affected properties, the availability of a direct grid connection (i.e., a point of connection of the national grid) and the availability of land on which the development

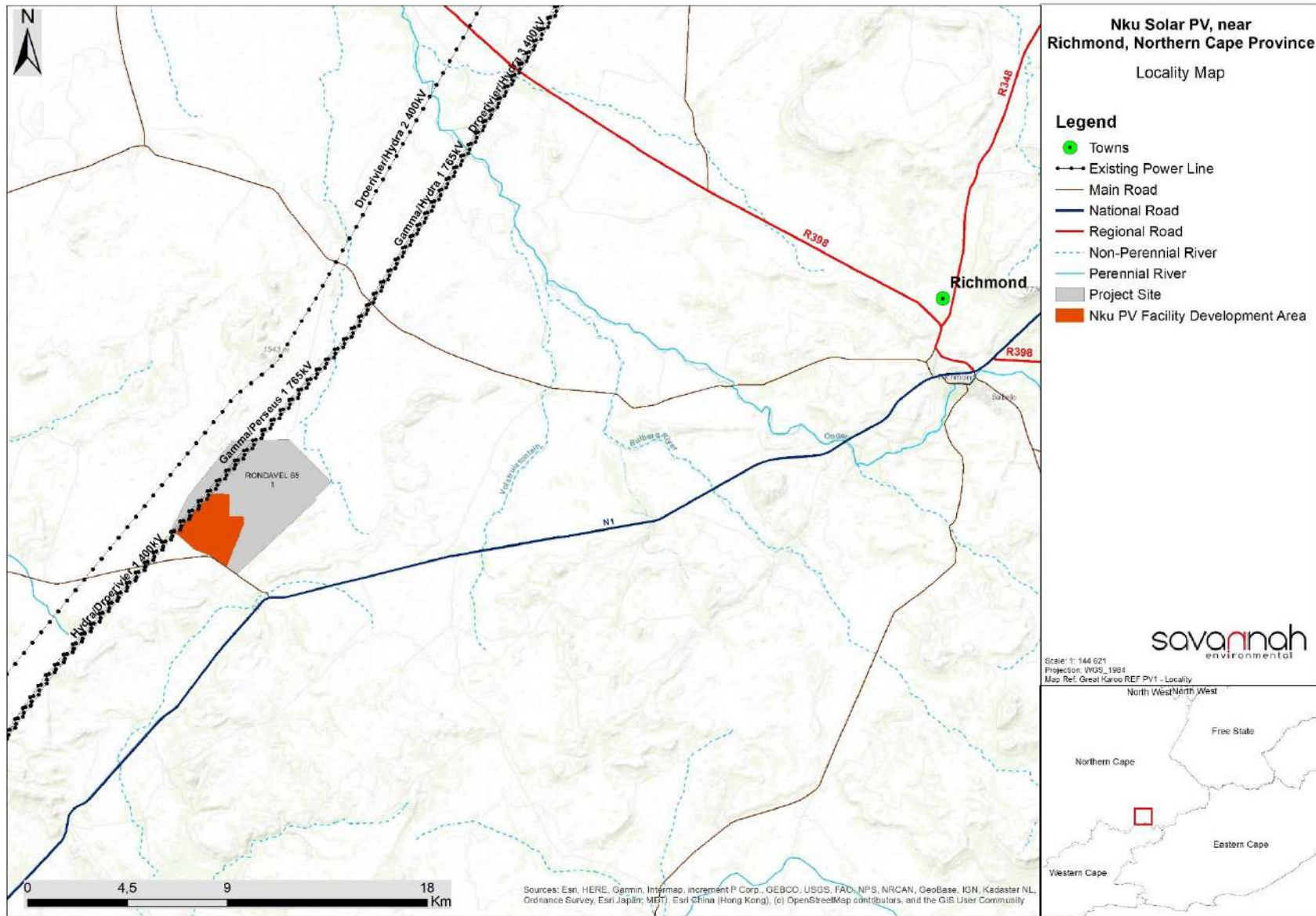


Figure 1: Locality map of the project site within which the Kwana PV facility is proposed to be developed (**Appendix O**)

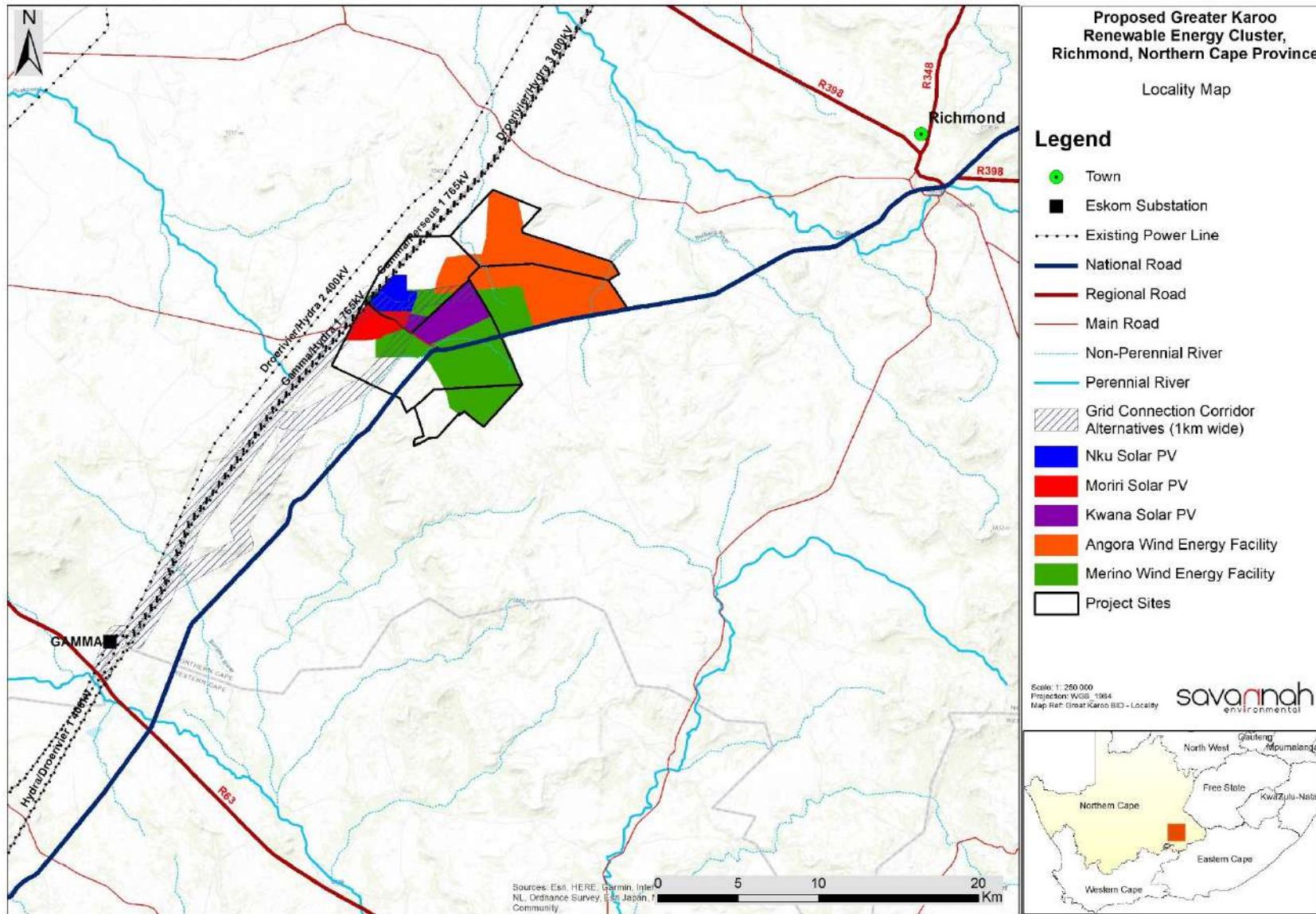


Figure 2: The proposed cluster of renewable energy facilities that the Kwana PV facility forms part of (**Appendix O**)

1. Environmental Permitting Requirements

The Kwana PV facility and its associated infrastructure trigger the need for following environmental permit:

An Environmental Authorisation (EA) from the National Department of Forestry, Fisheries, and the Environment (DFFE), in consultation with the Provincial Northern Cape Department of Agriculture, Environmental Affairs, Rural Development and Land Reform (DAEARD & LR), in accordance with the requirements of the National Environmental Management Act, 1998 (Act No. 107 of 1998) (NEMA) and Environmental Impact Assessment (EIA) Regulations (GNR 326), 2014, as amended.

Savannah Environmental has been appointed as the Independent Environmental Assessment Practitioner (EAP) in accordance with NEMA and Regulations 21 to 24 of the 2014 EIA Regulations (GNR 326) to undertake the required S&EIA in support of the application for Environmental Authorisation (EA) and the public participation process for the project, in order to identify and assess all potential environmental impacts associated with the proposed solar PV and recommend appropriate mitigation measures in an Environmental Management Programme (EMPr).

An EIA is an effective planning and decision-making tool for the project developer as it allows for the identification and management of potential environmental impacts. It provides the opportunity for the developer to be fore warned of potential environmental issues and allows for the resolution of issues reported on in the Scoping and EIA Reports as well as a dialogue with Interested and Affected Parties (I&APs). Comprehensive, independent environmental specialist studies are required in accordance with the EIA Regulations to provide the competent authority with sufficient information in order to make an informed decision. The EIA process being undertaken for the proposed general waste disposal site comprises two phases – i.e., Scoping and Impact Assessment - and involves the identification and assessment of environmental impacts through

- » The Scoping Phase includes the identification of potential issues associated with the project through a desktop study (considering existing information), limited field work and consultation with interested and affected parties and key stakeholders. This phase considered the broader project site in order to identify and delineate any environmental fatal flaws, no-go and / or sensitive areas. Following a public review period of the Scoping Report, this phase culminated in the submission of a final Scoping Report and Plan of Study for the EIA to the Competent Authority for consideration and acceptance. The Scoping Report was accepted, and the Plan of Study approved by the DFFE on 27 January 2022.
- » The EIA Phase involves a detailed assessment of potentially significant positive and negative impacts (direct, indirect, and cumulative) identified in the Scoping Phase. This phase considers a proposed development footprint and includes detailed specialist investigations (including field surveys), consideration of feasible alternatives and public consultation. Recommendations of practical and achievable mitigation and management measures are included in an Environmental Management Programme (EMPr) considering all phases of the project. Following the public review period of the EIA Report and EMPr, this phase culminates in the submission of a Final EIA Report and EMPr to authority for review and decision-making.

2. Potential Impacts identified

An Environmental Impact Assessment (EIA) was undertaken for the proposed project in accordance with the requirements of the EIA Regulations, 2014 (as amended). The EIA Report, together with the specialist

studies contained within Appendices D-L provide a detailed assessment of the potential impacts that may result from the development of the Kwana PV facility.

No environmental fatal flaws or unacceptable impacts were identified in the detailed specialist studies conducted, provided that the recommended mitigation measures are implemented. These measures include, amongst others, the avoidance of sensitive features within the development area.

The potential environmental impacts associated with the Kwana PV facility assessed through the EIA process include:

- » Impacts on terrestrial ecology (flora and fauna).
- » Impacts on aquatic ecology.
- » Impacts on avifauna.
- » Impacts on bats.
- » Impacts on land use, soils, and agricultural potential.
- » Impacts on heritage resources, including archaeology, palaeontology and the cultural landscape.
- » Visual impacts on the area imposed by the components of the facility.
- » Positive and negative social impacts.

The environmental sensitivities identified by the relevant specialists for the project site are illustrated in Figure 3. The development footprint, as assessed, has been overlain with the relevant environmental sensitivities.

2.1 Impacts on Ecology

The study area consists mostly of natural habitat that is used for commercial animal husbandry. The proposal to build the Kwana PV facility on site will therefore have significant effects on natural habitat. The existing biodiversity on site is, however, relatively limited in terms of uniqueness or potential presence of species of concern, with the possible presence of one Critically Endangered mammal species.

The vegetation on site is not considered to be part of any threatened ecosystem and has not been assessed as being of high conservation value due to rates of transformation. The regional vegetation types that occur on site, i.e., Eastern Upper Karoo and Upper Karoo Hardeveld, are both widespread and have low rates of transformation across their geographical range.

There are three plant species listed as Rare (*Anisodonteia malavastroides*, *Aloe broomii* var. *tarkaensis* and *Tridentea virescens*) that could potentially occur on site, but these are all widespread species that are naturally rare where they are found. None have been previously recorded on this site. There are also two plant species protected according to National legislation (*Crinum bulbispermum* and *Harpagophytum procumbens*) that could potentially occur in the geographical area, but these are also very widespread species. The loss of some individuals, if they are found to occur on site, would not affect the conservation status of any of the species. It is, however, unlikely that any of them would be affected.

In terms of other species of concern and overall biological diversity, including both plants and animals, the low hills and mountain ranges are the areas with the most species as well as being most likely to contain any species of concern. However, the southern main drainage line is the most likely habitat for the Critically Endangered Riverine Rabbit, if it occurs on site, which is unknown but possible.

Sensitivities that occur specifically within the development area for the Kwana PV facility that may be vulnerable to damage from the proposed project are as follows:

- » Dry stream beds, including the associated riparian habitats and adjacent floodplains;
- » CBA1;
- » Ridges;
- » Habitat suitable for Riverine Rabbit.

The impacts on ecology associated with the Kwana PV facility are of low or medium significance. If appropriate mitigation measures are put in place, all impacts can be reduced to having low significance, except for loss of habitat, which will remain medium significance after mitigation. The specialist concluded that the project can proceed from an ecological perspective.

2.2 Impacts on Aquatic Ecology

Based on a combination of desktop and in-field delineation, two (2) forms of a watercourse were identified and delineated within the 500m regulated area applied (refer to Figure 8.11). These include drainage lines and dams. No episodic rivers or natural wetland systems, or even cryptic wetlands were identified for the project area. The drainage lines are classified as a river HGM type system. The dams are regarded as artificial systems and typically formed / created in the preferential flow paths of the river HGM type. The drainage lines are not characterised by riparian vegetation and grasses, these systems represent bare surfaces with evidence of surface run-off.

The results of the habitat assessment indicate natural (class A) and largely natural (class B) instream and riparian conditions for the catchment respectively. The overall ecological importance and sensitivity for the area was determined to be moderate. The overall ecosystem service benefit for the system is intermediate.

The recommended buffer was calculated to be 15m and 22m for the drainage lines and rivers, respectively, for the construction and operational phases. The buffer zone will not be applicable for proposed infrastructure that traverse the systems, however, for all secondary activities such as laydown yards and storage areas, the buffer zone must be implemented.

Freshwater systems were delineated in accordance with the DWAF (2005) guidelines. Vegetation is used as the primary wetland indicator. However, whilst wetland vegetation is adapted to life in saturated soil under normal circumstances, such features are not always present in arid to semi-arid environments such as the Northern Cape (based on experience within the region) due to the typically arid conditions of the region, additional indicators, as provided by Day et al (2010) were utilised, relevant conclusions include:

The pre-mitigation impact significance for all considered aspects is expected to be medium. The expected post-mitigation impact significance is expected to be low should all mitigation measures and recommendations be implemented. It is the opinion of the specialist that no fatal flaws are presented for the proposed project. The project may be considered favourably by the issuing authority, but all mitigation measures and recommendations must be considered for the authorisation.

Watercourses are present within the development area of the Kwana PV facility as identified in the Aquatic Impact Assessment (Appendix G). As a result, a water use authorisation for the project will be required from the DWS for water uses identified in Section 21 (c) and 21 (i) of the National Water Act (Act 36 of 1998).

2.3 Impacts on Avifauna

The South African Bird Atlas Project 2 (SABAP2) data indicates that a total of 164 bird species could potentially occur within the broader area. Of these, 61 species are classified as priority species and 12 of these are South African Red List species. Of the priority species, 27 are likely to occur regularly in the development area.

The following specific environmental sensitivities were identified from an avifaunal perspective:

» **Surface Water: 200m solar panel No-Go zone**

A 200m solar panel free buffer zone must be implemented around the boreholes with water troughs at -31.469176° 23.595827° and -31.478371° 23.603843° to provide unhindered access to the surface water for a variety of priority species. Surface water in this semi-arid habitat is crucially important for priority avifauna and many non-priority species. It is important to leave open space with no solar panels for birds to access and leave the surface water area unhindered. Surface water is also important area for raptors to hunt birds which congregate around water troughs, and they should have enough space for fast aerial pursuit.

The proposed Kwana PV will have a medium impact on avifauna which, in most instances, could be reduced to a low impact through appropriate mitigation. **The proposed layout which was assessed in the Avifauna Impact Assessment Report avoids all the recommended avifaunal turbine exclusion zones and is therefore deemed acceptable.** The development is therefore supported, provided the recommended mitigation measures are strictly applied.

2.4 Impacts on Avifauna

Currently there is no evidence of photovoltaic (PV) facilities posing a direct threat of fatality impact on bats during operation (SABAA, 2020). However, roosting and foraging habitats may be significantly impacted during the construction phase. This is primarily due the fact that PV facilities require large areas of land to be cleared, and in some cases, earthworks are required for levelling purposes. This can result in habitat that is suitable for micro roosts, such as rocky outcrops, clumps of trees and certain vegetation being destroyed, which can also be fatal to bats residing in such roosts. Natural vegetation can support higher insect food quantities and diversity than cleared land, therefore foraging habitat can also be displaced by PV facilities.

Due to the extrapolated nature of the national screening tool, further Google Earth satellite imagery and verifications during site visits were used to spatially demarcate areas of the site with high and medium sensitivities relating to bat species ecology and habitat preferences, where high sensitivities and their buffers are no-go zones for for PV panels, construction camps, substation, O&M building, the BESS and any other activity that requires earthworks or complete vegetation clearing. With the exception of access roads and underground/overhead cables. Medium sensitivities indicate areas of probable increased risk, but PV panels are allowed to be constructed in medium sensitivity areas.

Considering the current proposed layout for the Kwana PV facility, no PV infrastructure are intruding onto the high bat sensitivities.

Based on the bat activity recorded at the Kwana PV facility, the significance ratings for the majority of the impacts to bats posed by the development are predicted to be medium before mitigation. After mitigation, all impacts are predicted to be low.

From a bat impact perspective, no reasons have been identified for the Kwana PV facility development not to proceed to the approval phase.

2.5 Impacts on Land Use, Soil and Agricultural Potential

Various soil forms were identified throughout the development area, namely the Tubatse, Oakleaf and Bethesda soil forms. These soil forms are characterised by an orthic topsoil on top of a neocutanic horizon. The Tubatse and Bethesda soil forms are characterised by a lithic and hard rock horizon underneath the neocutanic horizons respectively with the Oakleaf being characterised by a deep neocutanic horizon.

The development area have been determined to be associated with one land capability, namely LCIII. Eight potential land capability classes are located within the proposed development area, namely, Land Capability 1 to 5 (Very Low to Low); and Land Capability 6 to 8 (Low/Moderate to Moderate Sensitivity). The soil forms identified within the development area have been determined to be associated with one land capability, namely LCIII, i.e. Low.

The significance ratings for the impacts of the proposed Kwana PV on land capability are predicted to be low before and after mitigation. Considering the low sensitivities associated with land potential resources and the low significance of the identified impacts, it is the specialist's opinion that the proposed activities will have an acceptable impact on soil resources and that the proposed activities should proceed as have been planned.

2.6 Impacts on Heritage Resources (archaeology, palaeontology and Cultural Landscape)

Heritage resources

During the survey heritage sites (historical structures, burial grounds or graves) were identified within the proposed development footprint. A total of 38 archaeological observations were identified within the PV Facilities development area. None of the identified archaeological resources were determined to be conservation-worthy and no impact to any significant archaeological heritage is anticipated at this stage.

Observation GK048 which is described as both MSA and LSA material including lower, ground, grindstone, greywacke flakes and cores and is graded IIIB. This site is located approximately 180m outside of the PV Facilities development area, and as such no impact is anticipated at this stage. To ensure that no impact occurs, it is recommended that a no-go development buffer of 50m is imposed around this site. The PV layouts as proposed comply with this recommended buffer area.

Eight structures were identified within the PV Facilities development area, all of which are modern windmills and dams, and one quarry. None of these were determined to be conservation worthy. Site GK038 records a rondavel farmhouse complex that has historic significance and has been graded IIIA. Site GK037 records stone wall ruins and has been graded IIIB. Both of these sites are located outside of the PV Facilities development area and as such, no direct impact is anticipated at this stage. However, these sites do fall

within the 100m internal road buffer. From the layouts provided, it seems that the internal roads are aligned with existing roads and as such, no impact is anticipated. It is recommended that a 1km no-go development buffer be maintained around Site GK038 and a 500m no-go development buffer be maintained around Site GK037 to ensure that no impact occurs. This no-go development buffer refers to new infrastructure and not the existing roads to be used by the PV facilities.

Palaeontology

According to the PalaeoMap of SAHRIS the Palaeontological Sensitivity of the study area is of very high sensitivity. The impact significance before mitigation on the Paleontological resources will be high neutral before mitigation. Only the study site will be affected by the proposed development. The possibility of the impact occurring is very likely. The expected duration of the impact is assessed as potentially permanent. Implementation of the recommended mitigation measures will reduce this impact rating to an acceptable low negative impact.

One fossil site (884) is located in close proximity to a proposed road; however, this site has low palaeontological significance and has been sufficiently recorded. No further mitigation is recommended for this site. The potential for rare, unrecorded fossil sites of high scientific and/or conservation value cannot be completely excluded, however. These are best handled through a Chance Fossil Finds Protocol

Cultural Landscape

According to the Cultural Landscape Assessment (Sarah Winter, 2021), the site forms part of an intact cultural landscape representatives of the Central Plateau of the Great Karoo possessing heritage value for historical, aesthetic, architectural, social and scientific reasons. The site possesses a number of landscape elements contributing to a composite cultural landscape including topographical features, open plains, water features, historic scenic routes and farmsteads. The PV facility can be accommodated within an acceptable level of impact provided that high visibility sloped inclines are avoided.

2.7 Visual Impacts

The viewshed analysis was undertaken from a representative number of vantage points within the development footprint at an offset of 5m above ground level.

From the viewshed analysis, it is evident that constrained dimensions of the PV facility would amount to a fairly limited area of potential visual exposure. The visual exposure would largely be contained within a 6km radius of the proposed development site, with the predominant exposure to the north-east. Visual exposure to the south and south-east, towards the N1 national road, is obstructed by the Bakenkop hills and ridges south of the proposed facility. The facility may be highly visible within a 1km radius of the development. There are no homesteads within this zone, only a section of the Rondawel to Hutchinson secondary road traversing south of the site.

1-3km zone contains the Rondawel homestead (guest farm), a very short section of the N1 national road and the Rondawel secondary road. Other than these potential receptor sites, the rest of the visually exposed areas fall within vacant farmland.

Visual exposure within 3-6km zone will predominantly be towards the north-east, along the Droërvier/Hydro 1 and 3, Gamma/Perseus and Gamma/Hydra power lines, up to the Bobbejaankrans, Rooiberg and Middelberg hills. The only homestead within this zone is the Damplaas dwelling to the north-east,

approximately 3.5km from the development site. It is uncertain whether this homestead is inhabited, or whether the structure (or building at this locality) is only utilised as a storage facility.

At distances exceeding 6km the intensity of visual exposure is expected to be very low and highly unlikely due to the distance between the object (development) and the observer.

The structures, where visible from shorter distances (e.g. less than 1km and potentially up to 3km), and where sensitive visual receptors may find themselves within this zone, may constitute a high visual prominence, potentially resulting in a visual impact. This may include residents of the farm dwellings mentioned above, as well as observers travelling along the roads in closer proximity to the facility. The incidence rate of sensitive visual receptors is however expected to be very low, due to the remote location of the proposed infrastructure and the low number of potential observers.

Overall, the significance of the visual impacts is expected to range from moderate to low as a result of the generally undeveloped character of the landscape and the remote location of the project infrastructure. There are a very limited number of potential sensitive visual receptors within a 3km radius of the proposed structures, although the possibility does exist for visitors to the region to venture in to closer proximity to the PV facility structures. These observers may consider visual exposure to this type of infrastructure to be intrusive.

2.8 Social Impacts

Impacts are expected to occur with the development of the Kwana PV during the construction, operation and decommissioning phases. Both positive and negative impacts are identified and assessed.

Positive impacts during construction includes:

- » Creation of employment and business opportunities, and opportunity for skills development and on-site training.

Negative impacts during construction includes:

- » Impacts associated with the presence of construction workers on local communities.
- » Impacts related to the potential influx of jobseekers.
- » Increased risks to livestock and farming infrastructure associated with the construction related activities and presence of construction workers on the site.
- » Increased risk of grass fires associated with construction related activities.
- » Nuisance impacts, such as noise, dust, and safety, associated with construction related activities and vehicles.
- » Impact on productive farmland.

Positive impacts during operation includes:

- » The establishment of infrastructure to improve energy security and support renewable sector.
- » Creation of employment opportunities.
- » Benefits to the affected landowners.
- » Benefits associated with the socio-economic contributions to community development.

Negative impacts during operation includes:

- » Noise impacts associated with the operation of the plant.

- » Visual impacts and associated impacts on sense of place.
- » Potential impact on property values.
- » Potential impact on tourism.

The findings of the SIA indicate that the proposed Kwana PV facility will result in several social and socio-economic benefits, including creation of employment and business opportunities during both the construction and operational phases. The project will also contribute to local economic development through socio-economic development (SED) contributions. In addition, the development will improve energy security and reduce the carbon footprint associated with energy generation in South Africa. The findings of the SIA also indicate that the potential negative impacts associated with both the construction and operational phases are likely to be Low Negative with mitigation. The potential negative impacts can therefore be effectively mitigated if the recommended mitigation measures are implemented. The establishment of the proposed Kwana PV facility is therefore supported by the findings of the SIA.

2.9 Impacts on Traffic

It is assumed that if components are imported to South Africa, it will be via the Port of Ngqura, which is located in the Eastern Cape, ~425km from the proposed site. Alternatively, components can be imported via the Port of Saldanha in the Western Cape, which is located ~675km from the proposed site.

The preferred route for abnormal load vehicles will be from the port (i.e., Port of Ngqura), heading north on the R75, passing Wolwefontein and Jansenville, and onto the R63 at Graaff-Reinet. The vehicles will travel on the R63 to the N1, passing Murraysburg, and continue on the N1 to the proposed site.

The proposed access points to the development area are located along the N1, as shown in Figure 9.19. Proposed Access Point 1 has a surfaced bellmouth which leads to the existing gravel road to the Hutchinson railway station. Proposed Access Point 2 is an existing gravel farm access road with an unsurfaced bellmouth. Generally, the road width at the access points needs to be a minimum of 8m and the access roads on site a minimum of 4.5m (preferably 5m). The radius at the access points needs to be large enough to allow for all construction vehicles to turn safely.

Overall, the significance of the impacts on traffic associated with the Kwana PV facility are predicted to be medium before mitigation, and low following the implementation of mitigation measures. The traffic generated during this the operation phase will be minimal and will not have any impact on the surrounding road network. From a traffic impact perspective, no reasons have been identified for the Kwana PV facility development not to proceed to the approval phase.

2.10 Assessment of cumulative impacts

Cumulative impacts and benefits on various environmental and social receptors will occur to varying degrees with the development of several renewable energy facilities in South Africa. The degree of significance of these cumulative impacts is difficult to predict without detailed studies based on more comprehensive data/information on each of the receptors and the site-specific developments. The alignment of renewable energy developments with South Africa's National Energy Response Plan and the global drive to move away from the use of non-renewable energy resources and to reduce greenhouse gas emissions is undoubtedly positive. The economic benefits of renewable energy developments at a local, regional and national level have the potential to be significant.

There are several authorised renewable energy projects within a 30km radius of the proposed site, namely:

- » Brakpoort Solar PV Facility
- » Umsinde Emoyeni Wind Energy Facility
- » Aurora Solar PV Facility
- » Mainstream Renewable Energy Cluster
- » Ishwati Emoyeni Wind Energy Facility
- » Trouberg Wind Energy Facility
- » Modderfontein Wind Energy Facility
- » Nobelsfontein Wind Energy Facility
- » Bietjiesfontein Solar Energy Facility
- » Karoo Renewable Energy Facility

In addition to the renewable energy facilities listed above, four new renewable energy facilities (two additional solar PV facilities and one wind farm) are proposed by Great Karoo Renewable Energy (Pty) Ltd adjacent to the Kwana PV facility, namely:

- » Kwana Solar PV Facility
- » Moriri Solar PV Facility
- » Merino Wind Farm

All cumulative impacts associated with the Kwana PV facility will be of a medium or low significance, with impacts of a high significance associated with the visual impacts. A summary of the cumulative impacts is included in **Table 11.3** below.

Table 11.3: Summary of the cumulative impact significance for the Kwana PV facility

Specialist assessment	Overall significance of impact of the proposed project considered in isolation	Cumulative significance of impact of the project and other projects in the area
Ecology	Medium	Medium
Aquatic Ecology	Low	Medium
Avifauna	Low	Medium
Bats	Low	Low
Land use, soil and agricultural potential	Medium	Medium
Heritage (including archaeology, palaeontology and sense of place)	Medium	Medium
Visual	High	High
Socio-Economic	<p><i>Positive impacts:</i> Low</p> <p><i>Negative impacts:</i> Medium or Low (depending on the impact being considered)</p>	<p><i>Positive impacts:</i> Medium</p> <p><i>Negative impacts:</i> Medium or Low (depending on the impact being considered)</p>
Traffic	Low	Medium (assuming all projects in the area are constructed at the same time)

Based on the specialist cumulative assessment and findings, the development of the Kwana PV facility and its contribution to the overall impact of all renewable energy projects to be developed within a 30km radius, it can be concluded that the Kwana PV facility cumulative impacts will be of a medium to low significance, with impacts of a high significance mainly relating to visual impacts on the landscape. Therefore, the development of the Kwana PV facility will not result in unacceptable, high cumulative impacts and will not result in a whole-scale change of the environment.

3. Facility Layout

The development footprint assessed within this EIA was designed by the project developer in order to respond to and avoid the sensitive environmental and social features located within the development area (**Figure 11.2**). This approach ensured the application of the mitigation hierarchy (i.e., avoid, minimise, mitigate and offset) to the Kwana PV project, which ultimately ensures that the development is appropriate from an environmental perspective and is suitable for development within the development area.

For the majority of specialists, the impacts associated with the Kwana PV facility layout are of low to medium significance post-mitigation and the assessed layout is considered acceptable (**Figure 11.3**).

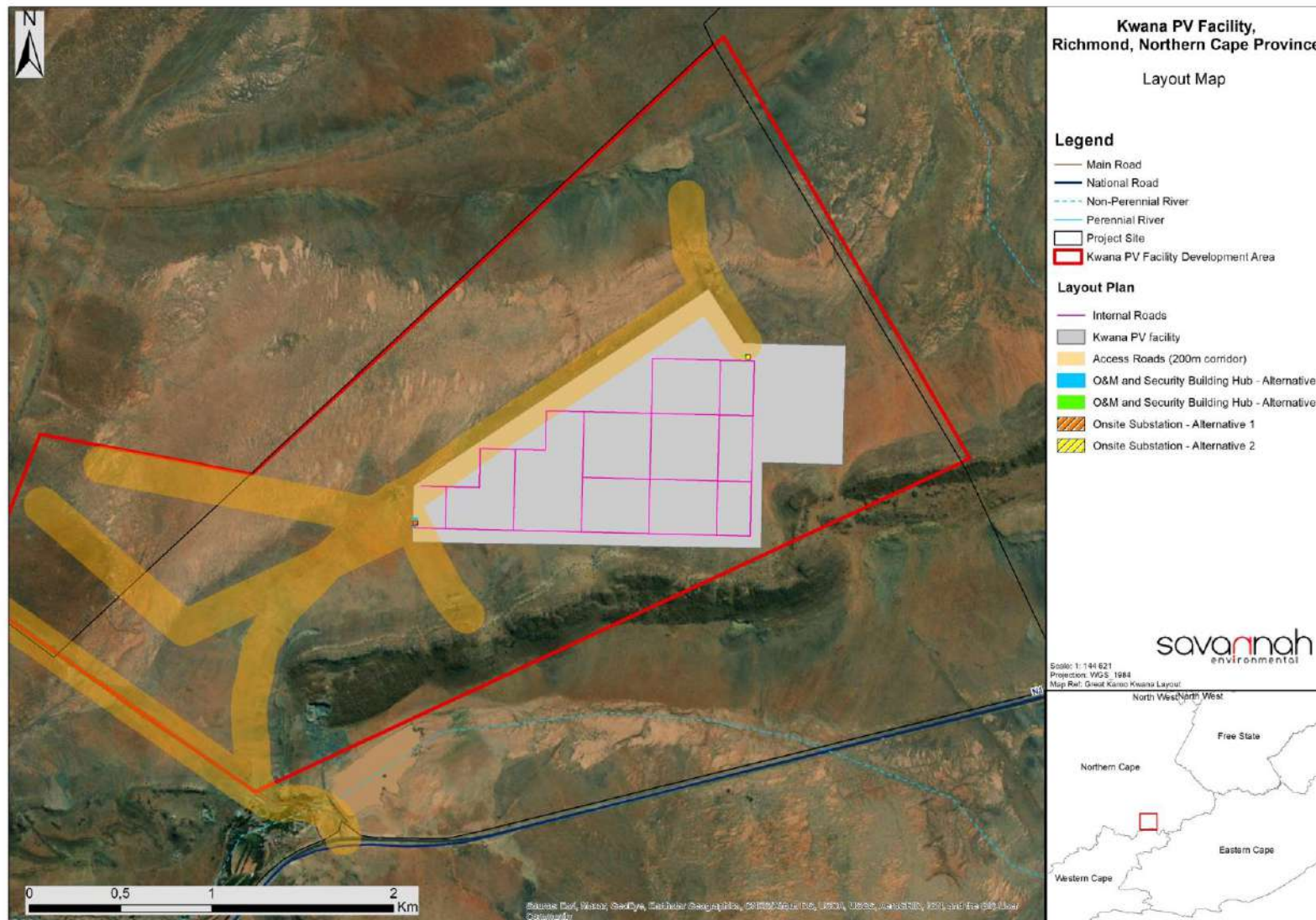


Figure 3: The development footprint, as assessed

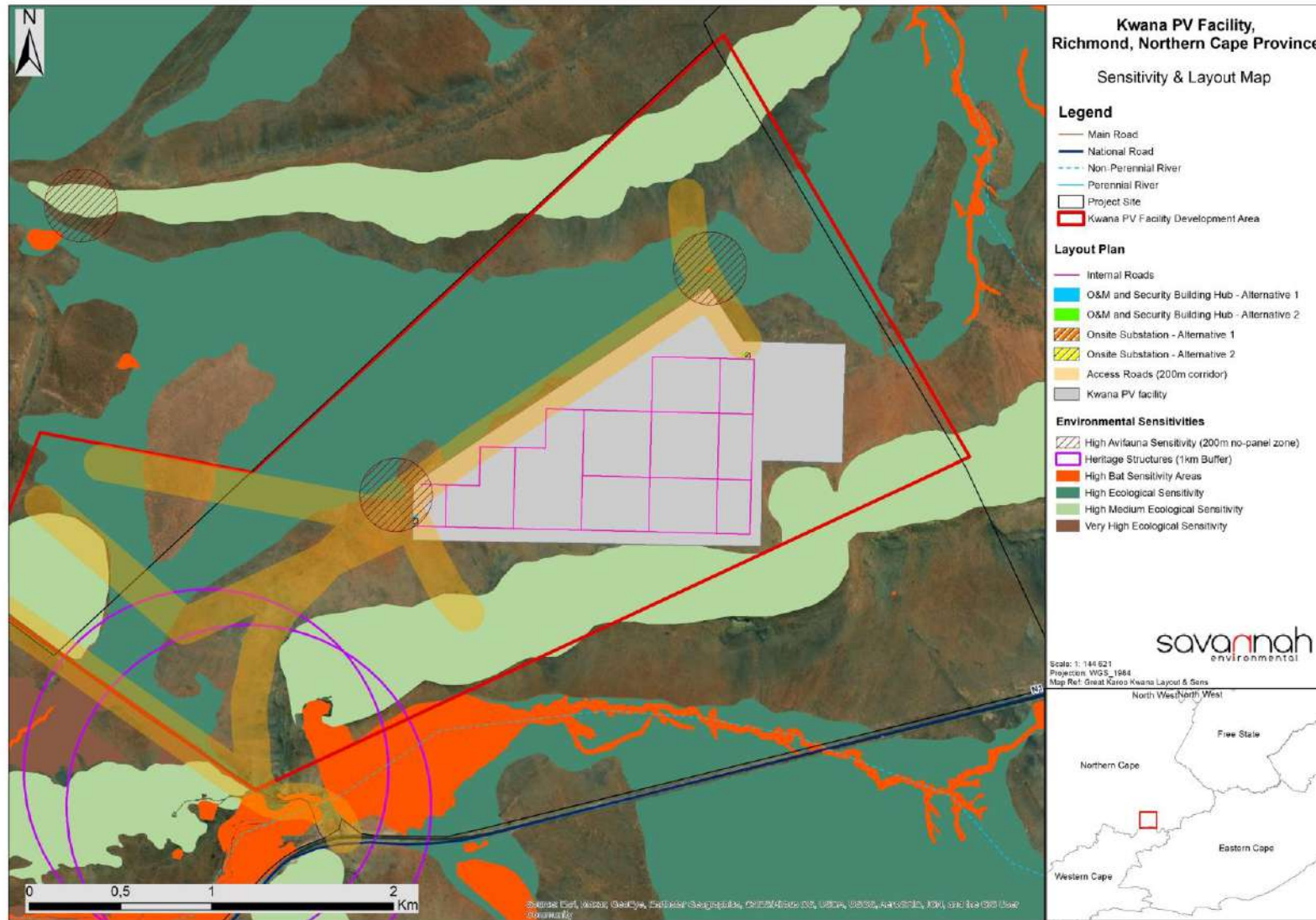


Figure 4: Map showing the development area within which the development footprint for the Kwana PV facility and associated infrastructure has been placed and assessed as part of this EIA process

4. Overall Conclusion (Impact Statement)

The preferred activity was determined by the developer to be the development of a renewable energy facility on site using solar as the preferred technology, due to the availability of a suitable solar resource. A technically viable development footprint was proposed by the developer and assessed as part of the EIA process. The assessment of the development footprint within the development area was undertaken by independent specialists and their findings have informed the results of this EIA Report.

From a review of the relevant policy and planning framework, it was concluded that the project is well aligned with the policy framework, and a clear need for the project is seen from a policy perspective at a local, provincial and National level.

The specialist findings from the EIA studies undertaken have indicated that there are no identified fatal flaws associated with the implementation of the development footprint within the development area. The developer has designed a project development footprint in response to the identified sensitive environmental features and areas present within the development area. This approach is in line with the application of the mitigation hierarchy, where all the sensitive areas which could be impacted by the development have been avoided (i.e., tier 1 of the mitigation hierarchy (refer to Figure 11.3)).

The impacts that are expected to remain after the avoidance of the sensitive areas have been reduced through the recommendation of specific mitigation measures by the specialists. The minimisation of the significance of the impacts is in line with tier 2 of the mitigation hierarchy.

Therefore, impacts can be mitigated to acceptable levels or enhanced through the implementation of the recommended mitigation or enhancement measures.

As detailed in the cost-benefit analysis, the benefits of the Kwana PV facility are expected to occur at a national, regional and local level. As the costs to the environment at a site-specific level have been largely limited through the appropriate placement of infrastructure on the project site within lower sensitive areas through the avoidance of features and areas considered to be sensitive, the benefits of the project are expected to partially offset the localised environmental costs of the solar PV. From a social perspective, both positive and negative impacts are expected.

Through the assessment of the development footprint within the development area, it can be concluded that the development of the Kwana PV facility will not result in unacceptable environmental impacts (subject to the implementation of the recommended mitigation measures).

4. Overall Recommendation

Considering the findings of the independent specialist studies, the impacts identified, the development footprint proposed by the developer, the avoidance of the sensitive environmental features within the development area, as well as the potential to further minimise the impacts to acceptable levels through mitigation, it is the reasoned opinion of the EAP that the Kwana PV facility is acceptable within the landscape and can reasonably be authorised.

The Kwana PV facility with a contracted capacity of up to 100MW, located on the project site consisting of two affected properties (Portion 1 of Farm Rondavel 85 and Portion 0 of Farm Rondavel 85, includes the following infrastructure (to be included within an authorisation issued for the project):

- » Solar PV array comprising PV modules and mounting structures.
- » Inverters and transformers.
- » Cabling between the panels.
- » 33/132kV onsite facility substation.
- » Cabling from the onsite substation to the collector substation (either underground or overhead).
- » Electrical and auxiliary equipment required at the collector substation that serves the solar energy facility, including switchyard/bay, control building, fences, etc.
- » Battery Energy Storage System (BESS).
- » Site offices and maintenance buildings, including workshop areas for maintenance and storage.
- » Laydown areas.
- » Access roads and internal distribution roads.

The key conditions listed in chapter 11 would be required to be included within an authorisation issued for the Kwana PV facility:

DEFINITIONS AND TERMINOLOGY

Alternatives: Alternatives are different means of meeting the general purpose and need of a proposed activity. Alternatives may include location or site alternatives, activity alternatives, process or technology alternatives, temporal alternatives or the 'do nothing' alternative.

Commence: The start of any physical activity, including site preparation and any other activity on site furtherance of a listed activity or specified activity, but does not include any activity required for the purposes of an investigation or feasibility study as long as such investigation or feasibility study does not constitute a listed activity or specified activity.

Commercial Operation date: The date after which all testing and commissioning has been completed and is the initiation date to which the seller can start producing electricity for sale (i.e. when the project has been substantially completed).

Commissioning: Commissioning commences once construction is completed. Commissioning covers all activities including testing after all components of the solar PV infrastructure installed.

Construction: Construction means the building, erection or establishment of a facility, structure or infrastructure that is necessary for the undertaking of a listed or specified activity. Construction begins with any activity which requires Environmental Authorisation.

Cumulative impacts: Impacts that result from the incremental impact of the proposed activity on a common resource when added to the impacts of other past, present or reasonably foreseeable future activities (e.g. discharges of nutrients and heated water to a river that combine to cause algal bloom and subsequent loss of dissolved oxygen that is greater than the additive impacts of each pollutant). Cumulative impacts can occur from the collective impacts of individual minor actions over a period and can include both direct and indirect impacts.

Decommissioning: To take out of active service permanently or dismantle partly or wholly, or closure of a facility to the extent that it cannot be readily re-commissioned. This usually occurs at the end of the life of a facility.

Direct impacts: Impacts that are caused directly by the activity and generally occur at the same time and at the place of the activity (e.g. noise generated by blasting operations on the site of the activity). These impacts are usually associated with the construction, operation, or maintenance of an activity and are generally obvious and quantifiable.

Disturbing noise: A noise level that exceeds the ambient sound level measured continuously at the same measuring point by 7 dB or more.

'Do nothing' alternative: The 'do nothing' alternative is the option of not undertaking the proposed activity or any of its alternatives. The 'do nothing' alternative also provides the baseline against which the impacts of other alternatives should be compared.

Endangered species: Taxa in danger of extinction and whose survival is unlikely if the causal factors continue operating. Included here are taxa whose numbers of individuals have been reduced to a critical level or

whose habitats have been so drastically reduced that they are deemed to be in immediate danger of extinction.

Emergency: An undesired/ unplanned event that results in a significant environmental impact and requires the notification of the relevant statutory body, such as a local authority.

Endemic: An "endemic" is a species that grows in a particular area (is endemic to that region) and has a restricted distribution. It is only found in a particular place. Whether something is endemic or not depends on the geographical boundaries of the area in question and the area can be defined at different scales.

Environment: the surroundings within which humans exist and that are made up of:

- i. The land, water and atmosphere of the earth;
- ii. Micro-organisms, plant and animal life;
- iii. Any part or combination of (i) and (ii) and the interrelationships among and between them; and
- iv. The physical, chemical, aesthetic and cultural properties and conditions of the foregoing that influence human health and well-being.

Environmental impact: An action or series of actions that have an effect on the environment.

Environmental impact assessment: Environmental Impact Assessment, as defined in the NEMA EIA Regulations and in relation to an application to which scoping must be applied, means the process of collecting, organising, analysing, interpreting and communicating information that is relevant to the consideration of that application.

Environmental management: Ensuring that environmental concerns are included in all stages of development, so that development is sustainable and does not exceed the carrying capacity of the environment.

Environmental management programme: An operational plan that organises and co-ordinates mitigation, rehabilitation and monitoring measures in order to guide the implementation of a proposal and its ongoing maintenance after implementation.

Heritage: That which is inherited and forms part of the National Estate (Historical places, objects, fossils as defined by the National Heritage Resources Act of 2000).

Indigenous: All biological organisms that occurred naturally within the study area prior to 1800.

Indirect impacts: Indirect or induced changes that may occur because of the activity (e.g. the reduction of water in a stream that supply water to a reservoir that supply water to the activity). These types of impacts include all the potential impacts that do not manifest immediately when the activity is undertaken or which occur at a different place because of the activity.

Interested and affected party: Individuals or groups concerned with or affected by an activity and its consequences. These include the authorities, local communities, investors, work force, consumers, environmental interest groups, and the public.

Method statement: A written submission to the ECO and the site manager (or engineer) by the EPC Contractor in collaboration with his/her EO.

Mitigation hierarchy: The mitigation hierarchy is a framework for managing risks and potential impacts related to biodiversity and ecosystem services. The mitigation hierarchy is used when planning and implementing development projects, to provide a logical and effective approach to protecting and conserving biodiversity and maintaining important ecosystem services. It is a tool to aid in the sustainable management of living, natural resources, which provides a mechanism for making explicit decisions that balance conservation needs with development priorities

No-go areas: Areas of environmental sensitivity that should not be impacted on or utilised during the development of a project as identified in any environmental reports.

Pollution: A change in the environment caused by substances (radio-active or other waves, noise, odours, dust or heat emitted from any activity, including the storage or treatment or waste or substances.

Pre-construction: The period prior to the commencement of construction, this may include activities which do not require Environmental Authorisation (e.g. geotechnical surveys).

Rare species: Taxa with small world populations that are not at present Endangered or Vulnerable, but are at risk as some unexpected threat could easily cause a critical decline. These taxa are usually localised within restricted geographical areas or habitats or are thinly scattered over a more extensive range. This category was termed Critically Rare by Hall and Veldhuis (1985) to distinguish it from the more generally used word "rare."

Red data species: Species listed in terms of the International Union for Conservation of Nature and Natural Resources (IUCN) Red List of Threatened Species, and/or in terms of the South African Red Data list. In terms of the South African Red Data list, species are classified as being extinct, endangered, vulnerable, rare, indeterminate, insufficiently known or not threatened (see other definitions within this glossary).

Significant impact: An impact that by its magnitude, duration, intensity, or probability of occurrence may have a notable effect on one or more aspects of the environment.

ACRONYMS

BGIS	Biodiversity Geographic Information System
BOP	Balance of Plant
CBA	Critical Biodiversity Area
DFFE	Department Forestry, Fisheries of the Environment (National)
DWS	Department of Water and Sanitation
CSIR	Council for Scientific and Industrial Research
DM	District Municipality
DMRE	Department of Mineral Resources Energy
EAP	Environmental Assessment Practitioner
EGIS	Environmental Geographic Information System
EIA	Environmental Impact Assessment
EMP	Environmental Management Plan
EMPr	Environmental Management Programme
EN	Endangered
EP	Equator Principles
ESA	Ecological Support Area
GA	General Authorisation
IBA	Important Bird Area
IDP	Integrated Development Plan
IEM	Integrated Environmental Management
IEP	Integrated Energy Plan
IFC	International Finance Corporation
IPP	Independent Power Producer
IRP	Integrated Resource Plan
IUCN	International Union for Conservation of Nature
I&AP	Interested and Affected Party
Km	Kilometre
kWh	Kilowatt hour
LC	Least Concern
LM	Local Municipality
M	Metre
m ²	Square meters
m ³	Cubic meters
m amsl	Metres Above Mean Sea Level
MW	Megawatts
NDP	National Development Plan
NEMA	National Environmental Management Act (No. 107 of 1998)
NEM:BA	National Environmental Management: Biodiversity Act (No. 10 of 2004)
NEM:WA	National Environmental Management: Waste Act (No. 59 of 2008)
NFA	National Forests Act (No. 84 of 1998)
NFEPA	National Freshwater Ecosystem Priority Area
NHRA	National Heritage Resources Act (No. 25 of 1999)
NT	Near Threatened
NWA	National Water Act (No. 36 of 1998)
ONA	Other Natural Area

PA	Protected Area
PV	Photovoltaic
SAHRA	South African Heritage Resources Agency
SAHRIS	South African Heritage Resources Information System
SANBI	South African National Biodiversity Institute
SDF	Spatial Development Framework
TOPS	Threatened or Protected Species
VU	Vulnerable

TABLE OF CONTENTS

	PAGE
PROJECT DETAILS	i
PURPOSE OF THE EIA REPORT AND INVITATION TO COMMENT	ii
EXECUTIVE SUMMARY	iii
DEFINITIONS AND TERMINOLOGY	xxi
ACRONYMS	xxiv
TABLE OF CONTENTS	xxvi
APPENDICES LIST	xxxii
CHAPTER 1: INTRODUCTION	1
1.1... Legal Requirements for an Environmental Impact assessment Process	1
1.2... Legal Requirements as per the EIA Regulations, 2014 (as amended) for the undertaking of an Impact Assessment Report	2
1.3... Project Overview	6
1.4... Overview of this Environmental Impact Assessment (EIA) Process	7
1.5... Details of Environmental Assessment Practitioner and Expertise to conduct the S&EIA Process	8
CHAPTER 2: Project description	11
2.1... Legal Requirements as per the EIA Regulations, 2014 (as amended), for the undertaking of an Impact Assessment Report	11
2.2... Nature and extent of the Kwana Solar PV Facility	11
2.2.1. <i>Overview of the Project Site</i>	11
2.2.2. <i>Components of the Kwana Solar PV Facility</i>	14
2.2.3. <i>Components of the Kwana Solar PV Facility</i>	16
CHAPTER 3: alternatives	21
3.1... Legal Requirements as per the EIA Regulations, 2014 (as amended) for the undertaking of an Impact Assessment Report	21
3.2... Alternatives Considered during the Scoping/EIA Process	21
3.2.1 <i>Consideration of Fundamentally Different Alternatives</i>	22
3.2.2 <i>Consideration of Incrementally Different Alternatives</i>	22
3.3... Project Alternatives under Consideration for the Kwana Solar PV facility	22
3.3.1. <i>Property or Location Alternatives</i>	23
3.3.2. <i>Design and Layout Alternatives</i>	25
3.3.3. <i>Activity Alternatives</i>	26
3.3.4. <i>Technology Alternatives</i>	26
3.3.5 <i>The 'Do-Nothing' Alternative</i>	28
CHAPTER 4: SOLAR AS A POWER GENERATION TECHNOLOGY	29
4.1... Solar PV Technology	29
4.1.1. <i>Bifacial Solar Panel Technology</i>	30
CHAPTER 5: POLICY AND LEGISLATIVE CONTEXT	32
5.1... Legal Requirements as per the EIA Regulations, 2014 (as amended), for the undertaking of an Impact Assessment Report	32
5.2... Strategic Electricity Planning in South Africa	32
5.3... International Policy and Planning Context	34
5.4... National Policy and Planning Context	36
5.5... Provincial Planning and Context	44
5.6... Local Policy and Planning Context	46

CHAPTER 6: NEED AND DESIRABILITY	48
6.1... Legal Requirements as per the EIA Regulations, 2014 (as amended), for the undertaking of an Impact Assessment Report	48
6.2... Need and Desirability from an Energy Perspective	48
6.3... Need and Desirability from an International Perspective	48
6.4... Need and Desirability from a National Perspective	50
6.5... Need and Desirability of the project from a Regional Perspective	55
6.6. <i>Benefits of Renewable Energy and the Need and Desirability in the South Africa Environment</i>	<i>56</i>
6.7... Need and Desirability of the project from a Regional Perspective	59
6.8... Need and Desirability of the project from a District and Local Perspective	59
6.9... Receptiveness of the proposed development area for the establishment of Kwana Solar PV Facility	60
CHAPTER 7: APPROACH TO UNDERTAKING THE BASIC ASSESSMENT PROCESS	61
7.1... Legal Requirements as per the EIA Regulations, 2014 (as amended), for the undertaking of an Impact Assessment Report	61
7.2... Relevant legislative permitting requirements	62
7.2.1 <i>National Environmental Management Act (No. 107 of 1998) (NEMA)</i>	<i>62</i>
7.2.2 <i>National Water Act (No. 36 of 1998) (NWA)</i>	<i>66</i>
7.2.3 <i>National Heritage Resources Act (No. 25 of 1999) (NHRA)</i>	<i>66</i>
7.3... Overview of the Scoping Phase	67
7.4... Overview of the EIA Phase	78
7.4.1 <i>Authority Consultation and Application for Authorisation in terms of the 2014 EIA Regulations (as amended)</i>	<i>78</i>
7.4.2 <i>Public Participation Process</i>	<i>79</i>
7.5... Outcomes of the DFFE Web-Based Screening Tool	83
7.6... Assessment of Issues Identified through the EIA Process	84
7.7... Assumptions and Limitations of the EIA Process	86
7.8... Legislation and Guidelines that have informed the preparation of this EIA Report	87
7.9.1 <i>The IFC EHS Guidelines</i>	<i>101</i>
7.9.2 <i>IFC Project Developer's Guide to Utility-Scale Solar Photovoltaic Power Plants (2015)</i>	<i>102</i>
CHAPTER 8: DESCRIPTION OF THE RECEIVING ENVIRONMENT.....	106
8.1... Legal Requirements as per the EIA Regulations, 2014 (as amended), for the undertaking of an Impact Assessment Report	106
8.2... Regional Setting	106
8.3... Climatic Conditions	110
8.4... Biophysical Characteristics of the Study Area and Development Area	110
8.4.1. <i>Topographical profile</i>	<i>110</i>
8.4.2. <i>Geology, Soils and Agricultural Potential</i>	<i>111</i>
8.4.3. <i>Land Use</i>	114
8.4.4. <i>Ecological Profile of the Study Area and the Development Area</i>	<i>115</i>
8.5. . <i>Integrated Heritage including Archaeology, Palaeontology and the Cultural Landscape</i>	136
8.5.1. <i>Archaeology</i>	<i>136</i>
8.5.2. <i>Palaeontology</i>	<i>139</i>
8.5.3. <i>Cultural Landscape</i>	<i>140</i>
8.6... Visual Quality	142
8.6.1 <i>Potential Visual Exposure</i>	<i>143</i>
8.6.2 <i>Visual Distance/Observer Proximity to the PV facility</i>	<i>144</i>
8.8... Socio-Economic Broader Area	148

8.8.1	<i>Profile of the Broader Area</i>	148
8.8.2	<i>Profile of the Immediate Affected Area</i>	149
CHAPTER 9: ASSESSMENT OF IMPACTS		150
9.1...	Legal Requirements as per the EIA Regulations, 2014 (as amended), for the undertaking of an Impact Assessment Report	152
9.2...	Quantification of Areas of Disturbance on the Site	153
9.3...	Potential Impacts on Ecology (Ecology, Flora and Fauna)	153
9.3.1	<i>Results of the Ecological Impact Assessment</i>	154
9.3.2	<i>Description of Ecological Impacts</i>	155
9.3.3	<i>Impact tables summarising the significance of impacts on ecology during construction, operation and decommissioning (with and without mitigation)</i>	156
9.3.4	<i>Comparative Assessment of the Site Compound Alternatives</i>	162
9.3.5	<i>Overall Result</i>	163
9.4...	Potential Impacts on Aquatic Ecology	163
9.4.1	<i>Results of the Aquatic Impact Assessment</i>	164
9.4.2	<i>Description of Impacts on Aquatic Ecology</i>	164
9.4.3	<i>Impact tables summarising the significance of impacts on aquatic ecology during construction, operation and decommissioning (with and without mitigation)</i>	165
9.4.4	<i>Overall Result</i>	168
9.5...	Potential Impacts on Avifauna	168
9.5.1	<i>Description of Avifaunal Impacts</i>	168
9.5.2	<i>Results of the Avifaunal Impact Assessment</i>	169
9.5.3	<i>Description of Avifaunal Impacts</i>	172
9.5.4	<i>Impact tables summarising the significance of impacts on avifauna during construction, operation and decommissioning (with and without mitigation)</i>	173
9.5.4	<i>Overall Result</i>	177
9.6...	Potential Impacts on Bats	177
9.6.1	<i>Result of the Bat Impact Assessment</i>	177
9.6.2	<i>Description of Bat Impacts</i>	179
9.6.3	<i>Impact tables summarising the significance of impacts on bats during the construction, operation and decommissioning phases (with and without mitigation)</i>	180
9.6.4	<i>Overall Result</i>	182
9.7...	Assessment of Impacts on Land Use, Soil and Agricultural Potential	182
9.7.1	<i>Results of the Land Use, Soil, and Agriculture Potential Assessment</i>	182
9.7.2	<i>Description of Impacts on Land Use, Soil, and Agriculture Potential Assessment</i>	183
9.7.2	<i>Impact tables summarising the significance of impacts on bats during the construction, operation and decommissioning phases (with and without mitigation)</i>	183
9.7.3	<i>Overall Result</i>	185
9.8...	Assessment of Impacts on Heritage Resources	185
9.8.1	<i>Result of Heritage Impact Assessment</i>	185
9.8.2	<i>Description of the Heritage Impacts</i>	187
9.8.3	<i>Impact tables summarising the significance of impacts on heritage during construction, operation and decommissioning (with and without mitigation)</i>	187
9.8.4	<i>Overall Result</i>	189
9.9...	Assessment of Visual Impacts	190
9.9.1	Results of the Visual Impact Assessment	190
9.9.2	<i>Description of Visual Impacts</i>	195

9.9.3	Impact table summarising the significance of visual impacts during construction and operation (with and without mitigation)	196
9.9.4	Overall Result	200
9.10.	Assessment of Social Impacts Assessment	200
9.10.1	Description of Social Impacts	200
9.10.2	Impact tables summarising the significance of socio-economic impacts during construction, operation and decommissioning (with and without mitigation measures)	201
9.10.3	Overall Result	214
9.11.	Assessment of Impacts on Traffic	215
9.11.1	Results of the Traffic Impact Assessment	215
9.11.2	Description of Traffic Impacts	215
9.11.3	Impact tables summarising the significance of impacts on traffic during the construction and operation phases (with and without mitigation)	216
9.11.4	Overall Result	218
9.12.	Assessment of the 'Do Nothing' Alternative	218
9.13.1	Conclusion	221
CHAPTER 10: ASSESSMENT OF POTENTIAL cumulative IMPACTS		222
10.1.	Legal Requirements as per the EIA Regulations, 2014 (as amended), for the undertaking of an Impact Assessment Report	222
10.2.	Approach taken to Assess Cumulative Impacts	222
10.3.	Cumulative Impacts on Ecology	226
10.4.	Cumulative Impacts on Aquatic Ecology	228
10.5.	Cumulative Impacts on Avifauna	229
10.6.	Cumulative Impacts on Bats	230
10.7.	Cumulative Impacts on Land Use, Soil and Agricultural Potential	231
10.8.	Cumulative Impacts on Heritage (including archaeology, palaeontology and cultural landscape)	232
10.9.	Cumulative Visual Impacts	233
10.10	Cumulative Social Impacts	233
10.11	Cumulative Traffic Impacts	236
10.12	Conclusion regarding Cumulative Impacts	237
CHAPTER 11: CONCLUSIONS AND RECOMMENDATIONS		240
»..... 11.1.	Legal Requirements as per the EIA Regulations, 2014 (as amended), for the undertaking of an Impact Assessment Report	241
11.2.	Evaluation of the Kwana PV facility	241
11.2.1	Impacts on Ecology	242
11.2.2	Impacts on Aquatic Ecology	243
11.2.3	Impacts on Avifauna	243
11.2.4	Impacts on Bats	244
11.2.5	Impacts on Land Use, Soil and Agricultural Potential	245
11.2.6	Impacts on Heritage Resources (archaeology, palaeontology and cultural landscape)	245
11.2.8	Visual Impacts	245
11.2.9	Social Impacts	246
11.2.10	Traffic Impacts	247
11.2.11	Assessment of Cumulative Impacts	250
11.3.	Facility Layout	251
11.4.	Environmental Costs of the Kwana PV facility	253

11.5. Overall Conclusion (Impact Statement)	254
11.6. Overall Recommendation	255
CHAPTER 12: References	257

Appendix A:	EIA Project Consulting Team CVs
Appendix B:	Authority Correspondence
Appendix C:	Public Participation Process
Appendix C1:	<i>Public Participation Plan and Approval</i>
Appendix C2:	<i>I&AP Database</i>
Appendix C3:	<i>Site Notices and Newspaper Advertisements</i>
Appendix C4:	<i>Background Information Document</i>
Appendix C5:	<i>Organs of State Correspondence</i>
Appendix C6:	<i>I&AP Correspondence</i>
Appendix C7:	<i>Comments Received</i>
Appendix C8:	<i>Minutes of Meetings</i>
Appendix C9:	<i>Comments and Responses Report</i>
Appendix D:	Terrestrial Ecology Impact Assessment
Appendix E:	Aquatic Ecology Impact Assessment
Appendix F:	Avifauna Impact Assessment
Appendix G:	Bat Impact Assessment
Appendix H:	Soils and Agricultural Potential Impact Assessment
Appendix I:	Heritage Impact Assessment
Appendix J:	Noise Impact Assessment
Appendix K:	Visual Impact Assessment
Appendix L:	Social Impact Assessment
Appendix M:	Traffic Impact Assessment
Appendix N:	Facility Environmental Management Programme
Appendix O:	Generic EMPr - Onsite Substation
Appendix P:	Maps (A3)
Appendix Q:	DFFE Screening Tool Reports
Appendix R:	Specialist Declarations
Appendix S:	EAP Declaration of Independence and Affirmation

APPENDICES LIST

Appendix A:	EIA Project Consulting Team and Specialist CVs
Appendix B:	Authority Consultation
Appendix C:	Public Participation Process
<i>Appendix C1:</i>	<i>Public Participation Plan and Approval</i>
<i>Appendix C2:</i>	<i>I&AP Database</i>
<i>Appendix C3:</i>	<i>Site Notices and Newspaper Advertisements</i>
<i>Appendix C4:</i>	<i>Background Information Document</i>
<i>Appendix C5:</i>	<i>Organs of State Correspondence</i>
<i>Appendix C6:</i>	<i>I&AP Correspondence</i>
<i>Appendix C7:</i>	<i>Comments Received</i>
<i>Appendix C8:</i>	<i>Minutes of Meetings</i>
<i>Appendix C9:</i>	<i>Comments and Responses Report</i>
Appendix D:	Terrestrial Ecological Impact Assessment
Appendix E:	Aquatic Impact Assessment
Appendix F:	Avifauna Impact Assessment
Appendix G:	Bat Impact Assessment
Appendix H:	Soils and Agricultural Impact Assessment
Appendix I:	Heritage Impact Assessment
Appendix J:	Visual Impact Assessment
Appendix K:	Social Impact Assessment
Appendix L:	Traffic Impact Assessment
Appendix M:	Environmental Management Programme (EMPr)
Appendix N:	Generic EMPr for Substations
Appendix O:	Maps (A3)
Appendix P:	DFFE Screening Report
Appendix Q:	Specialist Declaration
Appendix R:	EAP Declaration of Independence and Affirmation

CHAPTER 1: INTRODUCTION

Great Karoo Renewable Energy (Pty) Ltd, is proposing the development of a commercial photovoltaic (PV) solar energy facility and associated infrastructure located on a site located approximately 35km south-west of Richmond, and 80km south- east of Victoria West, within the Ubuntu Local Municipality and the Pixley Ka Seme District Municipality in the Northern Cape Province (refer to **Figure 1.1**). The facility will have a contracted capacity of up to 100MW and will be known as the Kwana Solar PV Facility. The project is planned as part of a larger cluster of renewable energy projects, which include one (1) 140MW Wind Energy Facility (known as the Merino WEF) two (2) additional 100MW PV facilities (known as the Moriri Solar PV and Nku Solar PV), and grid connection infrastructure connecting the facilities to the existing Eskom Gamma Substation (refer to **Figure 1.2**). These projects are proposed by separate Specialist Purpose Vehicles (SPVs)¹, and are assessed through separate Environmental Impact Assessment (EIA) processes.

The Kwana Solar PV Facility is proposed in response to the identified objectives of the national and provincial government and local and district municipalities to develop renewable energy facilities for power generation purposes. It is the developer's intention to bid the Kwana Solar PV Facility under the Department of Mineral Resources and Energy's (DMRE's) Renewable Energy Independent Power Producer Procurement (REIPPP) Programme or similar programme, with the aim of evacuating the generated power into the national grid. This will aid in the diversification and stabilisation of the country's electricity supply, in line with the objectives of the Integrated Resource Plan (IRP), with the Kwana Solar PV Facility set to inject up to 100MW into the national grid.

From a regional perspective, the Northern Cape, and particularly the area under investigation, is considered favourable for the development of a commercial solar facility by virtue of prevailing climatic conditions, relief, the extent of the affected properties, the availability of a direct grid connection (i.e., a point of connection of the national grid) and the availability of land on which the development can take place.

1.1 Legal Requirements for an Environmental Impact assessment Process

¹ The development of the various projects under separate SPVs is in accordance with the DMRE's requirements under the REIPPPP.

Section 24 of South Africa's National Environmental Management Act (No. 107 of 1998) (NEMA) pertains to Environmental Authorisations (EA), and requires that the potential consequences for, or impacts of, listed or specified activities on the environment be considered, investigated, assessed, and reported on to the Competent Authority (CA). The 2014 Environmental Impact Assessment (EIA) Regulations, as amended (GNR 326) published under NEMA prescribe the process to be followed when applying for Environmental Authorisation (EA), while the Listing Notices (Listing Notice 1 (GNR 327), Listing Notice 2 (GNR 325), and Listing Notice 3 (GNR 324)) contain those activities which may not commence without EA from the CA.

As the project has the potential to impact on the environment, an Environmental Authorisation (EA) is required from the National Department of Forestry, Fisheries and the Environment (DFFE) subject to the completion of a full Scoping and Environmental Impact Assessment (S&EIA), as prescribed in Regulations 21 to 24 of the 2014 EIA Regulations, as amended (GNR 326).

The need for EA subject to the completion of a full S&EIA is triggered by the inclusion of, amongst others, Activity 1 of Listing Notice 2 (GNR 325) , namely:

"The development of facilities or infrastructure for the generation of electricity from a renewable resource where the electricity output is 20MW or more."

In terms of GNR 779 of 01 July 2016, the National DFFE has been determined as the CA for all projects which relate to the IRP for Electricity (IRP) 2010 – 2030, and any updates thereto. Through the decision-making process, the DFFE will be supported by the Northern Cape Department of Agriculture, Environmental Affairs, Rural Development and Land Reform as the commenting authority.

1.2 Legal Requirements as per the EIA Regulations, 2014 (as amended) for the undertaking of an Impact Assessment Report

This Report has been prepared in accordance with the requirements of the EIA Regulations published on 08 December 2014 (and amended on 07 April 2017) promulgated in terms of Chapter 5 of the National Environmental Management Act (Act No 107 of 1998). This chapter of the EIA Report includes the following information required in terms of Appendix 3: Scope of Assessment and Content of Environmental Impact Assessment Report:

Requirement	Relevant Section
(a)(i) the details of the EAP who prepared the report and (ii) the expertise of the EAP to carry out EIA procedures; including a curriculum vitae	The details of the EAP and the expertise of the EAP have been included in Section 1.5 . The Curriculum vitae of the Savannah Environmental team have been included as Appendix A .
(b) the location of the activity, including (i) the 21-digit Surveyor General code of each cadastral land parcel; (ii) where available, the physical address and farm name and (iii) where the required information in items (i) and (ii) is not available, the coordinates of the boundary of the property or properties	The location of the Kwana Solar PV Facility has been included as Figure 1.1 . The details of the affected properties, including the property names and numbers, as well as the SG-codes are included in Table 1.1 .
(c) a plan which locates the proposed activity or activities applied for at an appropriate scale, or, if it is (i) a linear activity, a description and coordinates of the corridor in which the proposed activity or activities is to be	A locality map illustrating the location of the Kwana Solar PV Facility has been included in Figure 1.1 . The centre point co-ordinates of the project site are included in Table 1.1 .

undertaken; or (ii) on land where the property has not been defined, the coordinates within which the activity is to be undertaken

This Report consists of twelve chapters, which include:

- » **Chapter 1** provides background to the Kwana Solar PV Facility project and the environmental impact assessment.
- » **Chapter 2** provides a project description of the solar PV and infrastructure associated with the facility.
- » **Chapter 3** provides the site selection information and identified project alternatives.
- » **Chapter 4** describes the solar energy as a power generation option and provides insight to technologies for solar energy.
- » **Chapter 5** outlines strategic regulatory and legal context for energy planning in South Africa and specifically for the proposed facility.
- » **Chapter 6** describes the need and desirability of Kwana Solar PV Facility.
- » **Chapter 7** outlines the process which was followed during the phase EIA phase process.
- » **Chapter 8** describes the existing biophysical and social environment within and surrounding the study and development area.
- » **Chapter 9** provides a description and assessment of the potential issues associated with the proposed Kwana PV and associated infrastructure
- » **Chapter 10** provides a description and assessment of the potential cumulative issues associated with the proposed solar PV and associated infrastructure.
- » **Chapter 11** presents the conclusions and recommendations based on the findings of the EIA for the Kwana PV Facility.
- » **Chapter 12** provides references used to compile the EIA report.

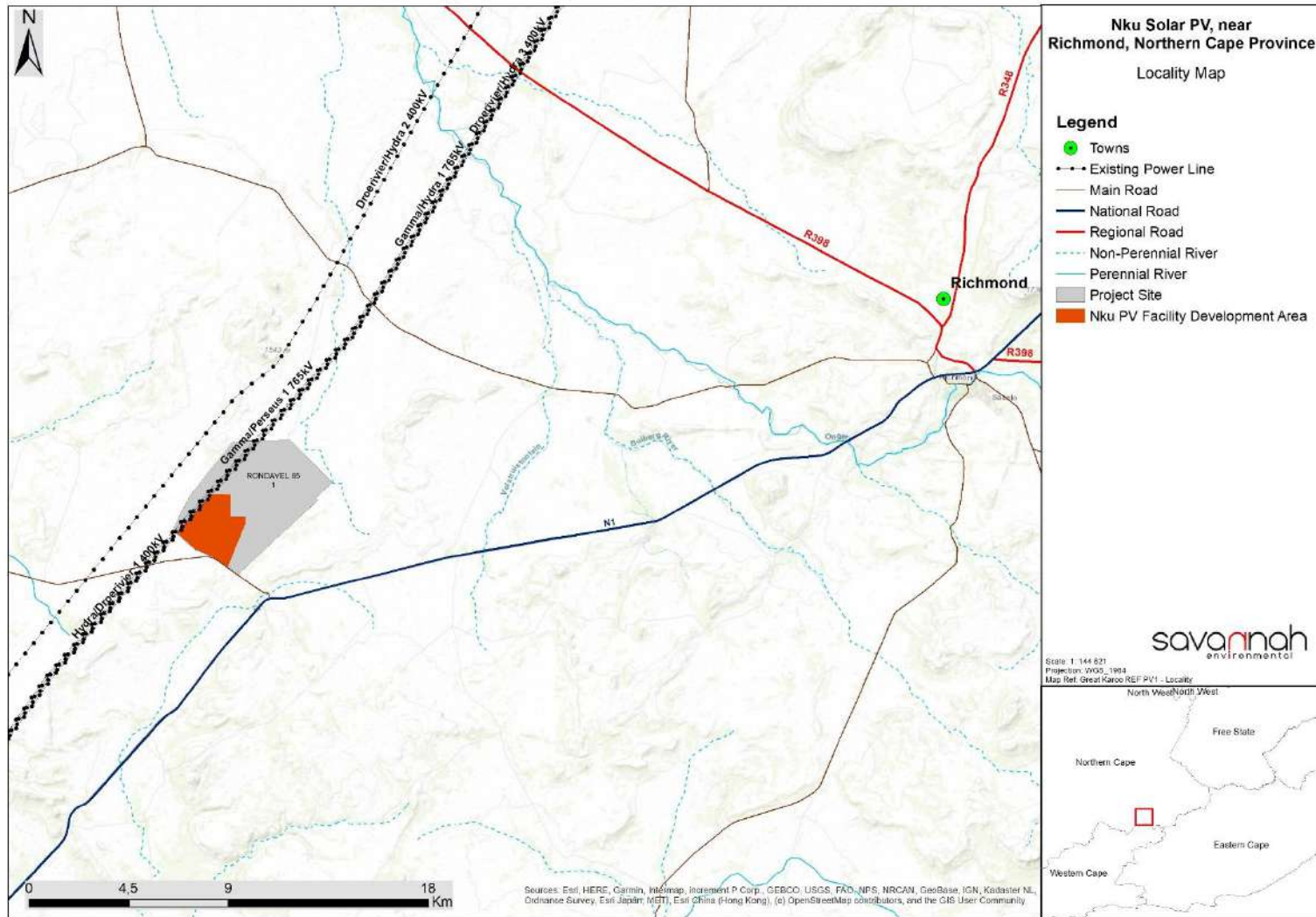


Figure 1.1: Locality map illustrating the location of the Kwana Solar PV Facility project site on Portion 0 and 1 of Farm Rondavel 85 (refer to **Appendix O** for A3 map).

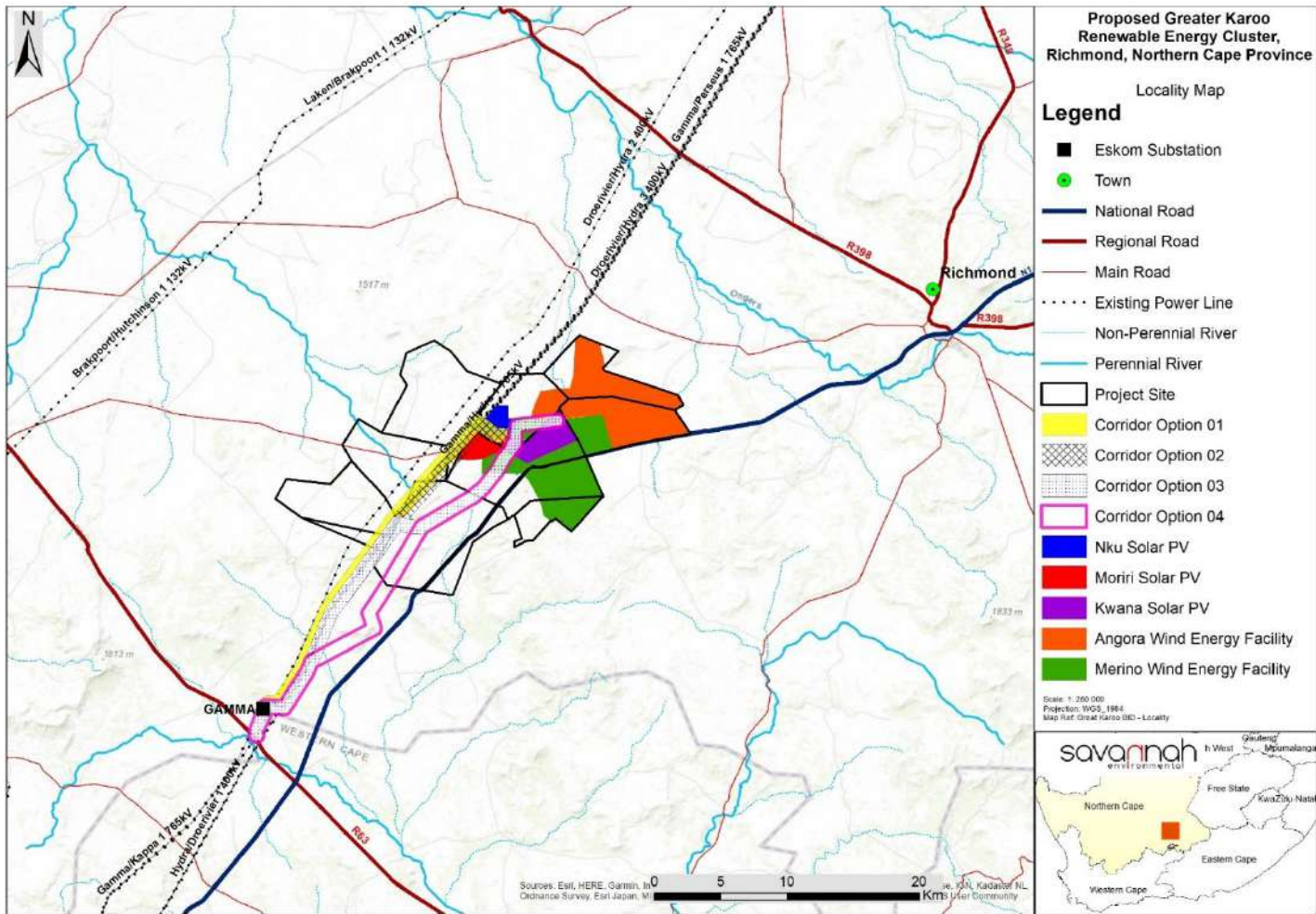


Figure 1.1: Locality map illustrating the cluster of proposed renewable energy facilities that the Kwana PV facility forms part of (refer to **Appendix O** for A3 map).

1.3 Project Overview

A technically feasible project site², with an extent of ~29 909ha has been identified by Great Karoo Renewable Energy (Pty) Ltd as a technically suitable area for the development of the Kwana Solar PV Facility. A development area³ of ~571ha has been identified within the project site by the proponent for the development. The development area consists of two (2) affected properties, which include:

- » Portion 1 of Farm Rondavel 85
- » Portion 0 of Farm Rondavel 85

During the Scoping Phase, the full extent of the development area was considered by the specialist assessments, with the aim of determining the suitability from an environmental and social perspective and identifying areas that should be avoided in development planning. Based on the specialist assessments undertaken during the Scoping Phase, areas of environmental sensitivity were identified within the development area. In order to avoid these areas of potential sensitivity and to ensure that potential detrimental environmental impacts are minimised as far as possible, the developer identified a suitable development footprint⁴ (~approximately 205ha in extent) within the larger development area where the Kwana solar PV and other associated infrastructure for the Kwana PV is planned to be constructed. Since the development area assessed during the Scoping Phase is larger than the area required for the development footprint, it provides the opportunity for the optimal placement of the infrastructure, ensuring avoidance of major identified environmental sensitivities. An overview of the project development site is provided in **Table 1.1**.

Infrastructure associated with the Kwana PV facility will include?

- » Solar PV array comprising PV modules and mounting structures.
- » Inverters and transformers.
- » Cabling between the panels.
- » 33/132kV onsite facility substation.
- » Cabling from the onsite substation to the collector substation (either underground or overhead).
- » Electrical and auxiliary equipment required at the collector substation that serves the solar energy facility, including switchyard/bay, control building, fences, etc.
- » Battery Energy Storage System (BESS).
- » Site offices and maintenance buildings, including workshop areas for maintenance and storage.
- » Laydown areas.
- » Access roads and internal distribution roads.

² The project site is the area with an extent of 29 909ha, within which the Kwana PV development footprint will be located. The development area is that identified area (located within the project site) where the Kwana PV facility is planned to be located. This area has been selected as a practicable option for the facility, considering technical preference and constraints. The development area is ~999ha in extent.

The development footprint, which is ~205ha in extent, is the defined area (located within the development area) where the PV arrays and other associated infrastructure for the Kwana PV facility is planned to be constructed. This is the actual footprint of the facility, and the area which would be disturbed.

The key infrastructure components proposed as part of the Kwana Solar PV Facility are described in greater detail in Chapter 2 of this EIA Report.

The overarching objective for the Kwana Solar PV Facility is to maximise electricity production through exposure to the available solar resource, while minimising infrastructure, operational and maintenance costs, as well as potential social and environmental impacts in accordance with the principles of sustainable development. In order to meet these objectives, local level environmental and planning issues will be assessed through the EIA process with the aid of site-specific specialist studies in order to delineate areas of sensitivity within the identified project site. This will serve to inform and optimise the design of the solar PV facility.

Table 1.1: Detailed description of the project.

Province	Northern Cape Province
District Municipality	Pixley Ka Seme District Municipality
Local Municipality	Ubuntu Local Municipality
Ward Number (s)	Ward 3
Nearest town(s)	Richmond (~35km south-west) and Victoria West (~80km south-east)
Farm name(s) and number(s) of properties affected by the Solar Facility	<ul style="list-style-type: none"> » Portion 1 of Farm Rondavel 85 » Portion 0 of Farm Rondavel 85
SG 21 Digit Code (s)	<ul style="list-style-type: none"> » Portion 1 of Farm Rondavel 85: C0630000000008500001 » Portion 0 of Farm Rondavel 85: C0630000000008500000
Current zoning	Agriculture
Site Coordinates (centre of affected property)	31°28'51.59"S; 23°35'34.10"E
Site Coordinates (corner/bend points of development area)	31°29'2.91"S; 23°34'26.18"E 31°28'4.67"S; 23°35'24.09"E 31°28'4.36"S; 23°35'56.57"E 31°28'36.58"S; 23°35'57.09"E 31°28'36.72"S; 23°36'22.14"E 31°28'46.40"S; 23°36'22.23"E 31°29'51.84"S; 23°35'54.04"E 31°29'36.15"S; 23°35'27.92"E 31°29'25.88"S; 23°34'57.87"E

1.4 Overview of this Environmental Impact Assessment (EIA) Process

An EIA is an effective planning and decision-making tool for the project developer as it allows for the identification and management of potential environmental impacts. It provides the opportunity for the developer to be forewarned of potential environmental issues and allows for the resolution of the issues reported on in the Scoping and EIA reports as well as dialogue with interested and affected parties (I&APs).

The EIA process comprises of two (2) phases (i.e. Scoping and Impact Assessment) and involves the identification and assessment of potential environmental impacts through the undertaking of independent specialist studies, as well as public participation. The processes followed in these two phases is as follows:

The **Scoping Phase** includes the identification of potential issues associated with the project through a desktop study (considering existing information), limited field work, and consultation with interested and affected parties and key stakeholders. This phase considers the broader project site in order to identify and delineate any environmental fatal flaws, no-go and / or sensitive areas. Following a public review period of the Scoping report, this phase culminates in the submission of a final Scoping Report and Plan of Study for the EIA to the CA for consideration and acceptance.

- » The **EIA Phase** involves a detailed assessment of the potentially significant positive and negative impacts (direct, indirect, and cumulative) identified in the Scoping Phase. This phase considers a proposed development footprint within the project site and includes detailed specialist investigations as well as public consultation. Following a public review period of the EIA Report, this phase culminates in the submission of a final EIA Report and an Environmental Management Programme (EMPr), including recommendations of practical and achievable mitigation and management measures, to the CA for final review and decision-making.

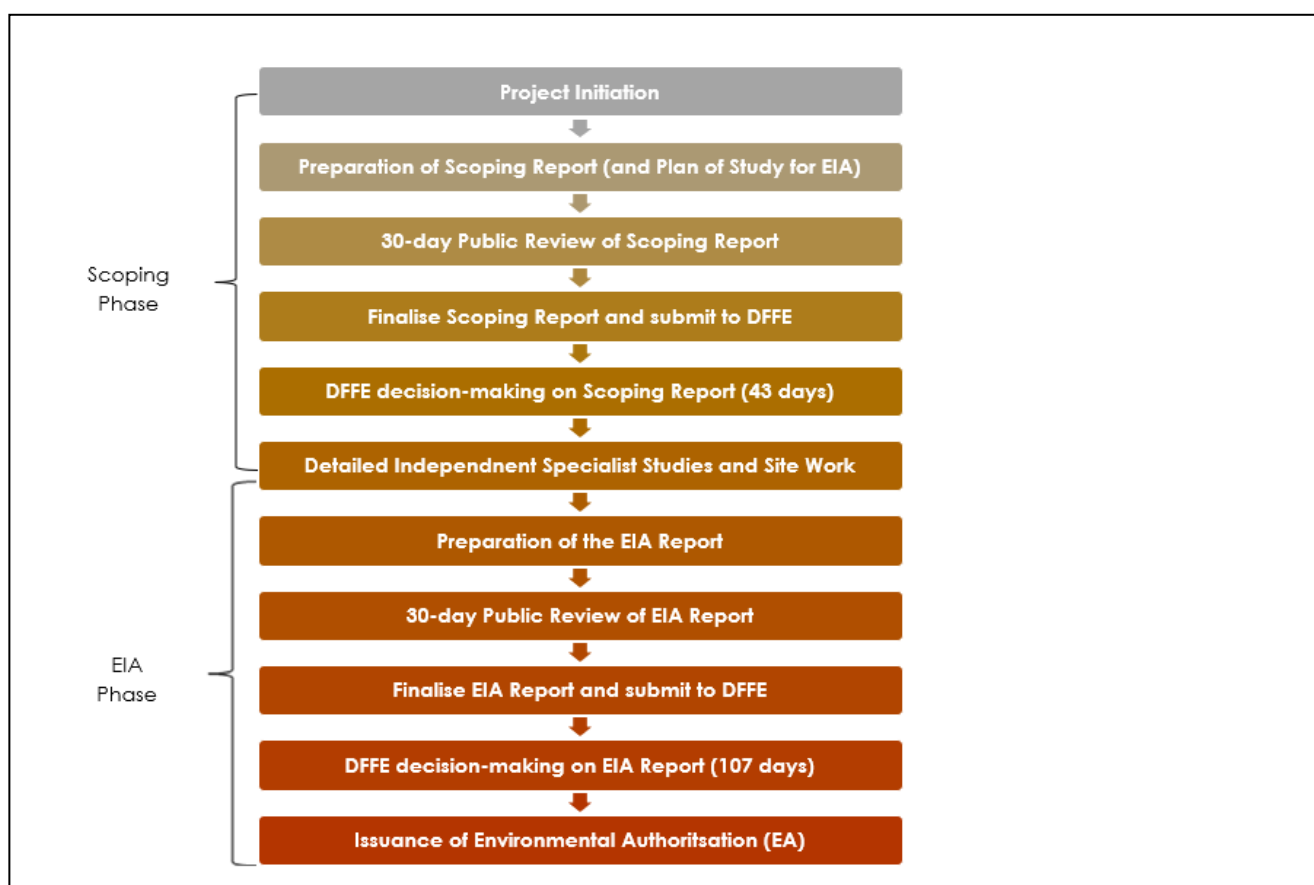


Figure 1.3: Regulated timeframe of an Environmental Impact Assessment (EIA) Process

1.5 Details of Environmental Assessment Practitioner and Expertise to conduct the S&EIA Process

In accordance with Regulation 12 of the 2014 EIA Regulations (GNR 326), the applicant has appointed Savannah Environmental (Pty) Ltd as the independent environmental consultant responsible for managing the Application for EA and supporting Scoping and Environmental Impact Assessment (S&EIA) process; inclusive of comprehensive, independent specialist studies. The application for EA and S&EIA process will be managed in accordance with the requirements of NEMA, the 2014 EIA Regulations (GNR 326), and all other relevant applicable legislation.

Neither Savannah Environmental nor any of its specialists are subsidiaries or are affiliated to the applicant. Furthermore, Savannah Environmental does not have any interests in secondary developments that may arise out of the authorisation of the proposed facility.

Savannah Environmental is a specialist environmental consulting company providing a holistic environmental management service, including environmental assessment, and planning to ensure compliance and evaluate the risk of development, and the development and implementation of environmental management tools. Savannah Environmental benefits from the pooled resources, diverse skills and experience in the environmental field held by its team.

The Savannah Environmental team for this project includes:

- » **Rendani Rasivhetshale**, the principle author of this report. She is a registered EAP with the Environmental Assessment Practitioners Association of South Africa (EAPASA -2019/1729), and she holds a Bachelor of Science Honours in Environmental Management. She has experience in conducting Environmental Impacts Assessments, public participation, and Environmental Management Programme for a wide range of projects including renewable energy projects. She is responsible for overall compilation of the report, this includes specialists' engagements, reviewing specialists reports and incorporating specialist studies into the Environmental Impact Assessment report and its associated Environmental Management.
- »
- » **Jo-Anne Thomas**, the principle EAP on this project, is a registered EAP with the Environmental Assessment Practitioners Association of South Africa (EAPASA - 2019/726). She provides technical input for projects in the environmental management field, specialising in Strategic Environmental Advice, Environmental Impact Assessment studies, environmental auditing and monitoring, environmental permitting, public participation, Environmental Management Plans and Programmes, environmental policy, strategy and guideline formulation, and integrated environmental management. Her key focus is on integration of the specialist environmental studies and findings into larger engineering-based projects, strategic assessment, and providing practical and achievable environmental management solutions and mitigation measures. Responsibilities for environmental studies include project management (including client and authority liaison and management of specialist teams); review and manipulation of data; identification and assessment of potential negative environmental impacts and benefits; review of specialist studies; and the identification of mitigation measures.
- » **Nicolene Venter**, is a Board Member of IAPSA (International Association for Public Participation South Africa). She holds a Higher Secretarial Diploma and has over 21 years of experience in public participation, stakeholder engagement, awareness creation processes and facilitation of various meetings (focus group, public meetings, workshops, etc.). She is responsible for project management of public participation processes for a wide range of environmental projects across South Africa and neighbouring countries.

In order to adequately identify and assess potential environmental impacts associated with the proposed Kwana Solar PV facility, the following specialist sub-consultants have provided input into this EIA report:

Specialist	Area of Expertise
David Hoare of David Hoare Consulting (Pty) Ltd	Ecology
Chris van Rooyen of Chris van Rooyen Consulting	Avifauna
Werner Marais of Animalia	Bats
Ivan Baker of the Biodiversity Company	Freshwater and Soils

Morné de Jager of Enviro-Acoustic Research	Noise
Lourens du Plessis of LoGIS	Visual
Tony Barbour of Tony Barbour Environmental Consulting	Social
Jenna Lavin of CTS Heritage	Heritage (including Archaeology Palaeontology and Cultural Landscape)
Adrian Johnston of JG Afrika	Traffic

Appendix A includes the curricula vitae for the environmental assessment practitioners from Savannah Environmental and the specialist consultants.

CHAPTER 2: PROJECT DESCRIPTION

This Chapter provides an overview of the Kwana Solar PV and details the project scope which includes the planning/design, construction, operation, and decommissioning activities required for the development. It must be noted that the project description presented in this Chapter may change to some extent based on the outcomes and recommendations of detailed engineering and other technical studies, the findings and recommendations of the EIA and supporting specialist studies, and any licencing, permitting, and legislative requirements.

2.1. Legal Requirements as per the EIA Regulations, 2014 (as amended), for the undertaking of an Impact Assessment Report

This chapter of the BA Report includes the following information required in terms of the EIA Regulations, 2014 - Appendix 1: Content of basic assessment reports:

Requirement	Relevant Section
3(b) the location of the activity including (i) the 21-digit Surveyor General code of each cadastral land parcel, (ii) where available the physical address and farm name and (iii) where the required information in items (i) and (ii) is not available, the coordinates of the boundary of the property or properties.	The location of the proposed project is detailed in Chapter 1, Table 1.1 , as well as section 2.2.1 below.
3(d)(ii) a description of the scope of the proposed activity, including a description of the activities to be undertaken including associated structures and infrastructure	A description of the activities to be undertaken with the development of project is included in Table 2.1 and Table 2.2 .

2.2 Nature and extent of the Kwana Solar PV Facility

In responding to the growing electricity demand within South Africa, the need to promote renewable energy and sustainability within the Northern Cape Province, as well as the country's targets for renewable energy. Great Karoo Renewable Energy (Pty) Ltd is proposing the development of a commercial solar farm and associated infrastructure to add new capacity to the national electricity grid. The Kwana solar PV facility will be developed in a single phase and will have a contracted capacity of up to 100MW. The project will make use of fixed-tilt, single-axis tracking, and/or double-axis tracking PV technology. Monofacial or bifacial panels are both considered within this EIA Report.

The Kwana Solar PV facility will comprise solar panels which, once installed, will stand less than 5m above ground level. The solar panels will include centralised inverter stations, or string inverters mounted above ground. If centralised inverter stations are used, Mega Volt (MV) distribution transformers are located internally, whereas string inverters are containerised with switchgear. The main transformer capacity varies according to detailed design and project-specific requirements.

2.2.1. Overview of the Project Site

The project is to be developed on a site located approximately 35km south-west of Richmond and 80km south-east of Victoria West. The project site falls within Ward 3 of the Ubuntu Local Municipality and within the Pixley Ka Seme District Municipality in the Northern Cape Province. The full extent of the development area (i.e., ~571ha), located within the project site (i.e., 29 909ha) was considered during the Scoping Phase of this EIA process, within which the Kwana Solar PV facility will be appropriately located from a technical and environmental sensitivity perspective. The development area includes the following two (2) affected properties:

- » Portion 0 of Farm Rondavel 85
- » Portion 1 of Farm Rondavel 85

A development footprint of ~192ha was identified within the larger development area and defined through the Scoping Evaluation of the site and has now been assessed for the construction of the facility and its associated infrastructure required to generate up to 100MW of electricity. The position of the PV arrays and associated infrastructures was determined taking into consideration the environmental sensitivities identified through the Scoping Evaluation.

Access to the project site is ample with the presence of existing roads mainly consisting of national and regional roads. The project site is situated directly adjacent to the N1 national road, which provides access to the project site and development area (refer to **Figure 2.1**). The R398 is located to the north-east of the project site and the R63 is located to the south-west of the project site. The gravel main access road located to the north-east of the project site provides direct access to the project site and the development area and will therefore be utilised for accessing the project site and development area (refer to **Figure 2.2**).

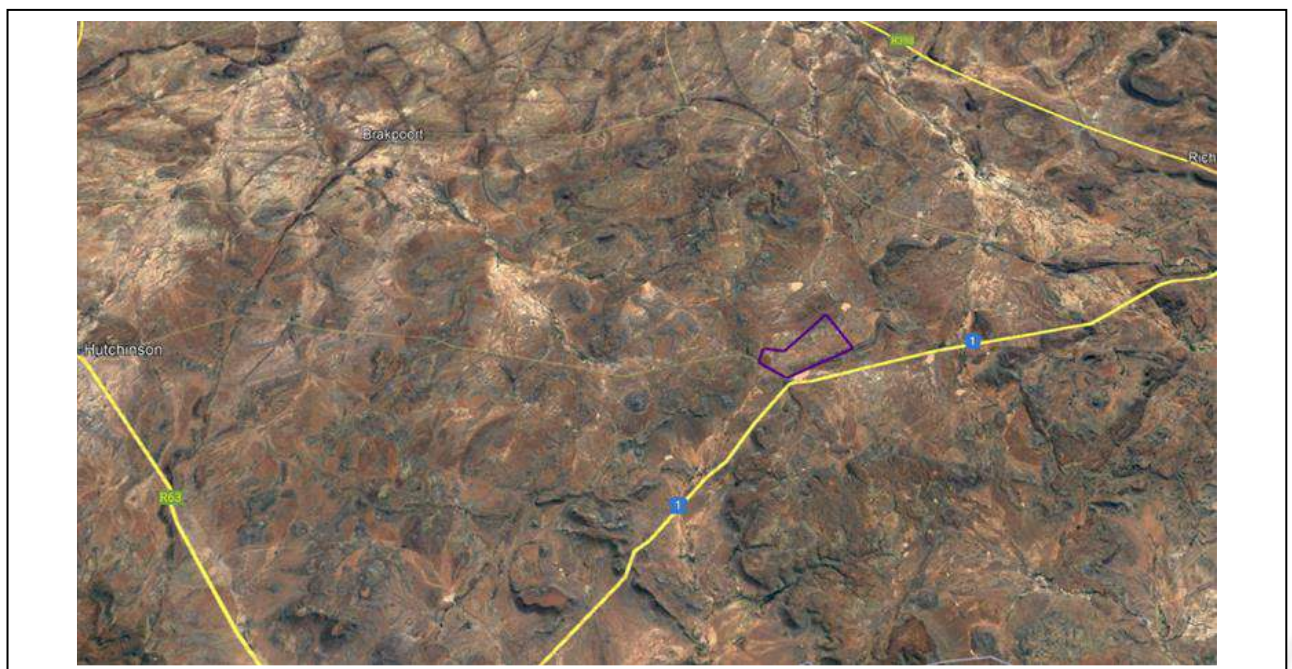


Figure 2.1: Location of the N1 national road in relation to the Kwana Solar PV development area (development area in purple).

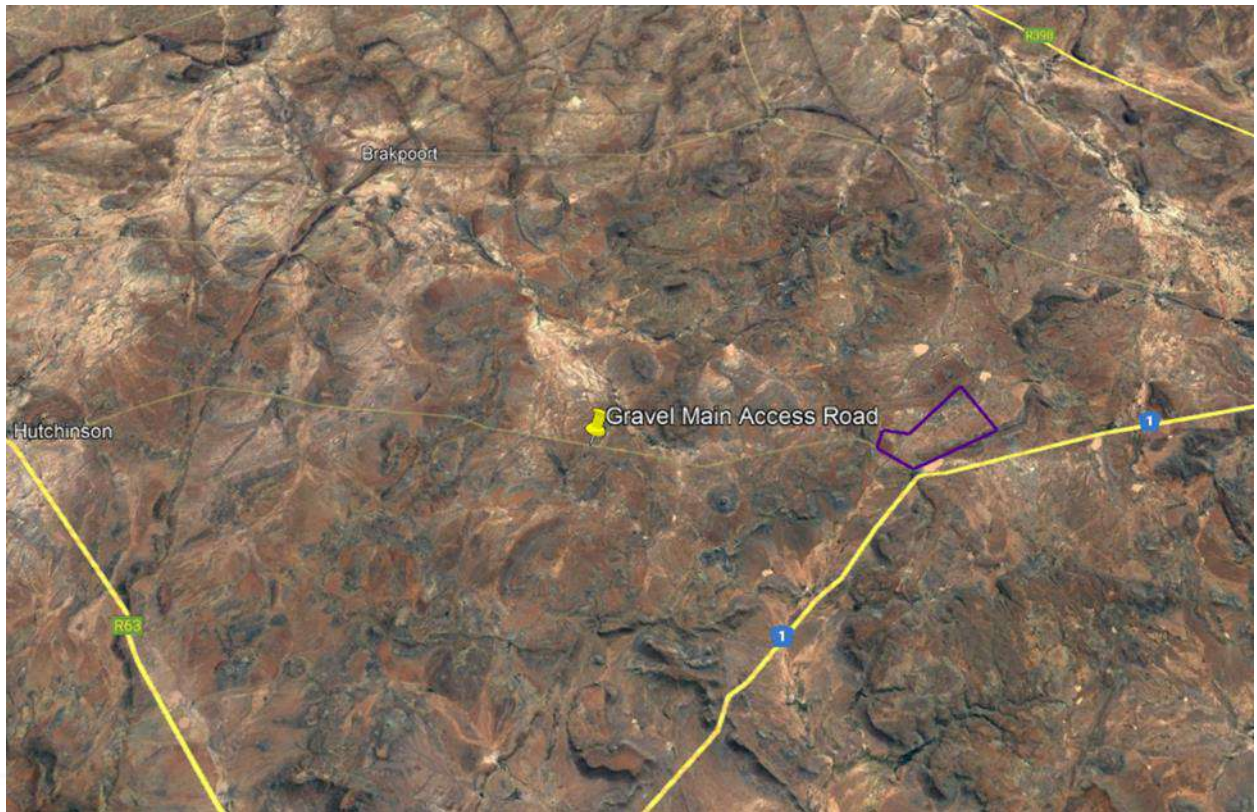



Figure 2.2: Location of the development area (outline in purple) in relation to the gravel main access road located to the north-east of the project site, which provides direct access to the project site and development area

2.2.2. Components of the Kwana Solar PV Facility

The development footprint is proposed to accommodate both the PV panels, as well as most of the associated infrastructure, which is required for such a facility, and will include:

- » Solar PV array comprising PV modules and mounting structures.
- » Inverters and transformers.
- » Cabling between the panels.
- » 33/132kV onsite facility substation.
- » Cabling from the onsite substation to the collector substation (either underground or overhead).
- » Electrical and auxiliary equipment required at the collector substation that serves the solar energy facility, including switchyard/bay, control building, fences, etc.
- » Battery Energy Storage System (BESS).
- » Site offices and maintenance buildings, including workshop areas for maintenance and storage.
- » Laydown areas.
- » Access roads and internal distribution roads.

A summary of the details and dimensions of the planned infrastructure associated with the project is provided in **Table 2.1**

Table 0.1: Details of infrastructures proposed as part of Kwana Solar PV facility.

Infrastructure	Footprint and dimensions
Panel Height	Up to 5m
Technology	Use of fixed-tilt, single-axis tracking, and/or double-axis tracking PV technology. Monofacial or bifacial panels are both considered.
Contracted Capacity	Up to 100MW
Area occupied by the solar array	~205ha
Area occupied by the on-site facility substation	~1000m x 700m
Capacity of on-site facility substation	33kV/132kV
Underground cabling between the PV array and the onsite substation	Underground cabling will be installed at a depth of up to 1.5m to connect the PV array to the on-site facility substation. The cabling will have a capacity of up to 35kV.
Cabling from the onsite substation to the 132kV collector substation	Underground cabling will be installed at a depth of up to 1.5m to connect the on-site substation to the 132kV collector substation. The cabling will have a capacity of up to 35kV.
Area occupied by the electrical and auxiliary equipment required at the collector substation	100mx100m

Infrastructure	Footprint and dimensions
Area occupied by laydown area	~1000m x 700m
Access and internal roads	Wherever possible, existing access roads will be utilised to access the project site and development area. It is unlikely that access roads will need to be upgraded as part of the proposed development. Internal roads of up to 4.5m in width will be required to access the PV panels and the on-site substation.
Grid connection	The 33/132kV on-site substation will be connected to the proposed 132kV central collector substation via underground cabling with a capacity of up to 132kV. A new 132kV single- or double-circuit power line will run from the central collector substation and tie into the existing Eskom Gamma Substation. The switching station forming part of the 132kV collector substation and the new 132kV single- or double-circuit will be assessed as part of a separate Basic Assessment process in support of an application for Environmental Authorisation.
Temporary infrastructure	Temporary infrastructure, including laydown areas, hardstand areas and a concrete batching plant, will be required during the construction phase. All areas affected by temporary infrastructure will be rehabilitated following the completion of the construction phase, where it is not required for the operation phase.

Table 2.2 overleaf provides details regarding the requirements and the activities to be undertaken during the Kwana Solar PV facility development phases (i.e., construction phase, operation phase and decommissioning phase). **Section 2.3** provides illustrations of technology considered for the Solar Energy Facility and the Generation of Electricity.

2.2.3. Components of the Kwana Solar PV Facility

Table 2.2: Details of the Kwana Solar PV facility project development phases (i.e., construction, operation, and decommissioning)

Construction Phase	
Requirements	<ul style="list-style-type: none"> » Project receives Environmental Authorisation from the DFFE, preferred bidder allocation granted by DMRE (or other offtaker), a generating license issued by NERSA, and a Power Purchase Agreement secured with Eskom (or private entity). » Expected to be 15-18 months for Kwana Solar PV facility. » Create direct construction employment opportunities. Approximately 350 employment opportunities will be created. » No on-site labour camps. Employees to be accommodated in the nearby towns such as Richmond and Victoria West and transported to and from site on a daily basis. » Overnight on-site worker presence would be limited to security staff. » Waste removal and sanitation will be undertaken by a suitably qualified sub-contractor. Waste containers, including containers for hazardous waste, will be located at easily accessible locations on site when construction activities are undertaken. » Electricity required for construction activities will be generated by a generator. Where low voltage connections are possible, these will be considered. » Water required for the construction phase will be supplied by the municipality. In addition, where possible, borehole water will be used. Should water availability at the time of construction be limited, water will be transported to site via water tanks. Water will be used for sanitation and potable water on site as well as construction works.
Activities to be undertaken	
Conduct surveys prior to construction	<ul style="list-style-type: none"> » Including, but not limited to: a geotechnical survey, site survey and confirmation of the panel micro-siting footprint, and survey of the on-site collector substation site to determine and confirm the locations of all associated infrastructure.
Establishment of access roads to the Site	<ul style="list-style-type: none"> » Internal access roads within the site will be established at the commencement of construction. » Existing access roads will be utilised, where possible, to minimise impact. It is unlikely that access roads will need to be upgraded as part of the proposed development. » Access roads to be established for construction and/or maintenance activities within the development footprint. » Internal service road alignment will be approximately 4,5m wide. Location is to be determined by the final micro-siting or positioning of the PV panels.
Undertake site preparation	<ul style="list-style-type: none"> » Including the clearance of vegetation at the footprint of PV panel supports, establishment of the laydown areas, the establishment of internal access roads and excavations for foundations. » Stripping of topsoil to be stockpiled, for use during rehabilitation. » Vegetation clearance to be undertaken in a systematic manner to reduce the risk of exposed ground being subjected erosion. » Include search and rescue of floral species of concern (where required) and the identification and excavation of any sites of cultural/heritage value (where required).

Establishment of laydown areas and batching plant on site	<ul style="list-style-type: none"> » A laydown area for the storage of PV panels components and civil engineering construction equipment. » The laydown will also accommodate building materials and equipment associated with the construction of buildings. » No borrow pits will be required. Infilling or depositing materials will be sourced from licenced borrow pits within the surrounding areas. » A temporary concrete batching plant of 50m x 50m in extent to facilitate the concrete requirements for foundations, if required.
Construct foundation	<ul style="list-style-type: none"> » Excavations to be undertaken mechanically. » For PV array installation vertical support posts will be driven into the ground. » Depending on geological conditions, the use of alternative foundations may be considered (e.g., screw pile, helical pile, micropile or drilled post/piles).
Transport of components and equipment to and within the site	<ul style="list-style-type: none"> » The components for the solar PV facility and onsite substation will be transported to site in sections on flatbed trucks by the PV supplier. Imported components to be transported from the most feasible port of entry, which is deemed to be the Port of Ngqura in the Eastern Cape Province. Alternatively, components can be imported via the Port of Saldanha in the Western Cape. Some of the components (i.e. substation transformer) may be defined as abnormal loads in terms of the Road Traffic Act (Act No. 29 of 1989) by virtue of the dimensional limitations. » Typical civil engineering construction equipment will need to be brought to the site (e.g. excavators, trucks, graders, compaction equipment, cement trucks, etc.) as well as components required for the mounting of the PV support structures, construction of the substation and site preparation.
Erect PV Panels and Construct Substation, Invertors and BESS	<ul style="list-style-type: none"> » The construction phase involves installation of the solar PV panels and the structural and electrical infrastructure to make the plant operational. In addition, preparation of the soil and improvement of the access roads would continue for most of the construction phase. For array installation, typically vertical support posts are driven into the ground. Depending on the results of the geotechnical report a different foundation method, such as screw pile, helical pile, micro-pile or drilled post/pile could be used. The posts will hold the support structures (tables) on which PV arrays would be mounted. Brackets attach the PV modules to the tables. Trenches are dug for the underground AC and DC cabling and the foundations of the inverter enclosures and transformers are prepared. While cables are being laid and combiner boxes are being installed, the PV tables are erected. Wire harnesses connect the PV modules to the electrical collection systems. Underground cables and overhead circuits connect the Power Conversion Stations (PCS) to the on-site AC electrical infrastructure and ultimately the project's on-site substation. This process also involves the installation of the BESS facility.
Connection of PV panels to the substation	<ul style="list-style-type: none"> » PV arrays to be connected to the on-site substation via underground electrical cables. » Excavation of trenches is required for the installation of the cables. Trenches will be approximately 1.5m deep. » Underground cables are planned to follow the internal access roads, as far as possible. » Onsite substation to be connected to the collector substation via underground cables.
Establishment of ancillary infrastructure	<ul style="list-style-type: none"> » Site offices and maintenance buildings, including workshop areas for maintenance and storage will be required. » Establishment will require the clearing of vegetation, levelling, and the excavation of foundations prior to construction.

Connect substation to the power grid	» A new 132kV single- or double-circuit power line will run from the central collector substation and tie into the existing Eskom Gamma Substation.
Undertake site rehabilitation	» Commence with rehabilitation efforts once construction completed in an area, and all construction equipment is removed. » On commissioning, access points to the site not required during the operation phase will be closed and prepared for rehabilitation.

Operation Phase

Requirements	» Duration will be 20-25 years. » Requirements for security and maintenance of the project. » Employment opportunities relating mainly to operation activities and maintenance. Approximately 15 - 20 full-time employment opportunities will be available during the operation of the solar facility.
---------------------	--

Activities to be undertaken

Operation and Maintenance	» Full time security, maintenance, and control room staff. » All PV panels will be operational except under circumstances of mechanical breakdown, inclement weather conditions, or maintenance activities. » Solar PV to be subject to periodic maintenance and inspection. » It is anticipated that the PV panels will be washed twice a year during operation using clean water with no cleaning products, or non-hazardous biodegradable cleaning products. » Disposal of waste products (e.g., oil) in accordance with relevant waste management legislation. » Areas which were disturbed during the construction phase to be utilised, should a laydown area be required during operation.
---------------------------	--

Decommissioning Phase

Requirements	» Decommissioning of the Kwana Solar PV facility infrastructure at the end of its economic life. » Potential for repowering of the facility, depending on the condition of the facility at the time. » Expected lifespan of approximately 20 - 25 years (with maintenance) before decommissioning is required. » Decommissioning activities to comply with the legislation relevant at the time.
---------------------	---

Activities to be undertaken

Site preparation	» Confirming the integrity of site access to the site to accommodate the required decommissioning equipment. » Preparation of the site (e.g., laydown areas and construction platform). » Mobilisation of construction equipment.
Disassemble and remove PV panels	» Components to be reused, recycled, or disposed of in accordance with regulatory requirements. » Much of the above ground wire, steel, and PV panels of which the system is comprised are recyclable materials and would be recycled to the extent feasible. » Concrete will be removed to a depth as defined by an agricultural specialist and the area rehabilitated. Cables will be excavated and removed, as may be required

It is expected that the areas of the project site affected by the Solar PV infrastructure (development footprint) will revert back to their original land-use (i.e. primarily grazing) once the Kwana PV has reached the end of its economic life and all infrastructure has been decommissioned.

Table 2.3: Photographs of the construction phase of a solar facility similar to the Kwana PV Facility



CHAPTER 3: ALTERNATIVES

This Chapter provides an overview of the various alternatives considered for Kwana Solar PV Facility as part of the Scoping & EIA Process.

3.1 Legal Requirements as per the EIA Regulations, 2014 (as amended) for the undertaking of an Impact Assessment Report

This chapter includes the following information required in terms of Appendix 3: Scope of Assessment and Content of Environmental Impact Assessment Report:

Requirement	Relevant Section
3(g) a motivation for the preferred site, activity, and technology alternative	The identification and motivation for the preferred project site, the development area within the project site, the proposed activity and the proposed technology is included in sections 3.3.1, 3.3.3 and 3.3.4.
3(h)(i) details of the development footprint alternative considered	The details of all alternatives considered as part of the Kwana Solar PV are included in sections 3.3.1 – 3.3.5.
3(h)(ix) if no alternative development footprints for the activity were investigated, the motivation for not considering such	Where no alternatives have been considered, motivation has been included. This is included in section 3.3 .
3(h)(x) a concluding statement indicating the location of the preferred alternative development footprint within the approved site as contemplated in the accepted scoping report	Refer to section 3.3.1 . for a concluding statement indicating the location of the preferred alternative development footprint within the approved site as contemplated in the accepted scoping report

3.2 Alternatives Considered during the Scoping/EIA Process

In accordance with the requirements of Appendix 3 of the 2014 Environmental Impact Assessment (EIA) Regulations (GNR 326), reasonable and feasible alternatives including but not limited to site and technology alternatives, as well as the “do-nothing” alternative should be considered. Several other renewable energy facilities are planned within the broader study area, supporting the suitability of the area for renewable energy projects.

The DFFE Guideline for determining alternatives states that the key criteria for consideration when identifying alternatives are that they should be “practicable”, “feasible”, “relevant”, “reasonable” and “viable”. Essentially there are two types of alternatives:

- » Incrementally different (modifications) alternatives to the project.
- » Fundamentally (totally) different alternatives to the project.

In this instance, 'the project' refers to Kwana Solar PV facility, a solar energy facility with capacity of up to 100MW and associated infrastructure proposed to be developed by an Independent Power Producer (IPP) and intended to form part of the DMRE's REIPPP Programme, or another similar programme.

3.2.1 Consideration of Fundamentally Different Alternatives

Fundamentally different alternatives are usually assessed at a strategic level and, as a result, project specific EIAs are therefore limited in scope and ability to address fundamentally different alternatives. At a strategic level, electricity generating alternatives have been addressed as part of the DMRE's current Integrated Resource Plan for Electricity 2010 – 2030 (IRP)⁵, and will continue to be addressed as part of future revisions. In this regard, the need for renewable energy power generation from solar PV facilities has been identified as part of the technology mix for power generation in the country for the next 20 years.

The fundamental energy generation alternatives were assessed and considered within the development of the IRP and the need for the development of renewable energy projects has been defined. Therefore, fundamentally different alternatives to the proposed project are not considered within this EIA process.

3.2.2 Consideration of Incrementally Different Alternatives

Incrementally different alternatives relate specifically to the project under investigation. "Alternatives", in relation to a proposed activity, means different ways of meeting the general purposes and requirements of the activity, which may include alternatives for:

- » The property on which, or location where the activity is proposed to be undertaken.
- » The type of activity to be undertaken.
- » The design or layout of the activity.
- » The technology to be used in the activity.
- » The operational aspects of the activity.

In addition, the option of not implementing the activity (i.e. the "do-nothing" alternative) must also be considered.

The sections below describe the incrementally different alternatives being considered as part of the Kwana Solar PV facility. Where no alternative is being considered, a motivation has been provided as required by the EIA Regulations, 2014.

3.3 Project Alternatives under Consideration for the Kwana Solar PV facility

Table 3.1 provides an overview of the alternatives being considered as part of the project:

Table 3.1: Summary of the alternatives considered as part of the Kwana Solar PV project.

Nature of Alternatives Considered	Description of the Alternatives relating to the Kwana Solar PV facility.
Property/location and Layout Alternatives	One preferred project site has been identified for the development of the Kwana Solar PV facility due to site specific characteristics such as the solar resource, land availability, topographical considerations, proximity to a viable grid connection and environmental features. The project site is ~29 909ha in extent which is considered to be sufficient for the development of a Solar PV facility with a contracted capacity of up to 100MW. A development area of ~571ha has been identified by the proponent within the project site for the development. A facility layout within this development area will be for the

⁵ The Integrated Resource Plan (IRP) is legislated policy which regulates power generation planning.

Nature of Alternatives Considered	Description of the Alternatives relating to the Kwana Solar PV facility.
	construction of the facility and its associated infrastructure required to generate up to 100MW of electricity has been provided by the applicant for assessment and has been assessed in this EIA Report.in the EIA Phase of the process.
Activity Alternatives	Only the development of a renewable energy facility is considered by Great Karoo Renewable Energy (Pty) Ltd. Due to the location of the project site and the suitability of the solar resource, only the development of a Solar PV facility is considered feasible considering the natural resources available to the area and the current land-use activities undertaken within the project site (i.e., livestock farming).
Technology Alternatives	Only the development of a solar facility is considered due to the characteristics of the site, including the natural resources available. The use of solar PV for the generation of electricity is considered to be the most efficient technology for the project site.
'Do-nothing' Alternative	This is the option to not construct the Kwana Solar PV facility. No impacts (positive or negative) are expected to occur on the social and environmental sensitive features or aspects located within the project site or the surrounds. The opportunities associated with the development of the solar facility for the affected area and other surrounding towns in the area will not be made available.

These alternatives are described in more detail in the sections which follow.

3.3.1. Property or Location Alternatives

The Kwana Solar PV facility is located south-east of Victoria West and south-west of Richmond. The preferred project site for the development of the Kwana Solar PV facility was identified through an investigation of prospective sites and properties in the area within the Northern Cape Province. The investigation involved the consideration of specific characteristics within the province and specifically within the areas near Richmond and Victoria West including:

- » Solar resource characteristics (including Global Horizontal Irradiation (GHI));
- » Land availability;
- » Land use and geographical and topographical considerations;
- » Access to the national grid, including distance and capacity to connect the proposed project to the network;
- » Site accessibility; and
- » Environmental and social aspects.

The characteristics considered were identified by the developer as the main aspects that play a role in the opportunities and limitations for the development of a Solar PV facility. The characteristics considered, and the results thereof, are discussed in the sections below. The developer considered that should these characteristics not be favourable for the development of a Solar PV facility, then some limitations and challenges may be expected and potentially hinder such development from a technical and/or economic perspective.

- » **Solar resource:** Solar resource is the first main driver of site selection and property viability when considering the development of Solar PV facilities. The economic viability of a solar PV facility is directly dependent on the annual direct solar irradiation values of the area within which it will operate. The Global Horizon Irradiation (GHI) for the study area is in the region of approximately 2240 kWh/m²/annum

(refer to Figure 3.1). The Northern Cape Province is considered to have the highest solar irradiation values of the country and therefore enables the development of solar energy projects and the successful operation thereof. Great Karoo Renewable Energy (Pty) Ltd has also confirmed the solar resource of the site through a meteorological and solar weather station which has been measuring the conditions of the area over the past years. Based on the solar resource available, no alternative locations are considered.

»

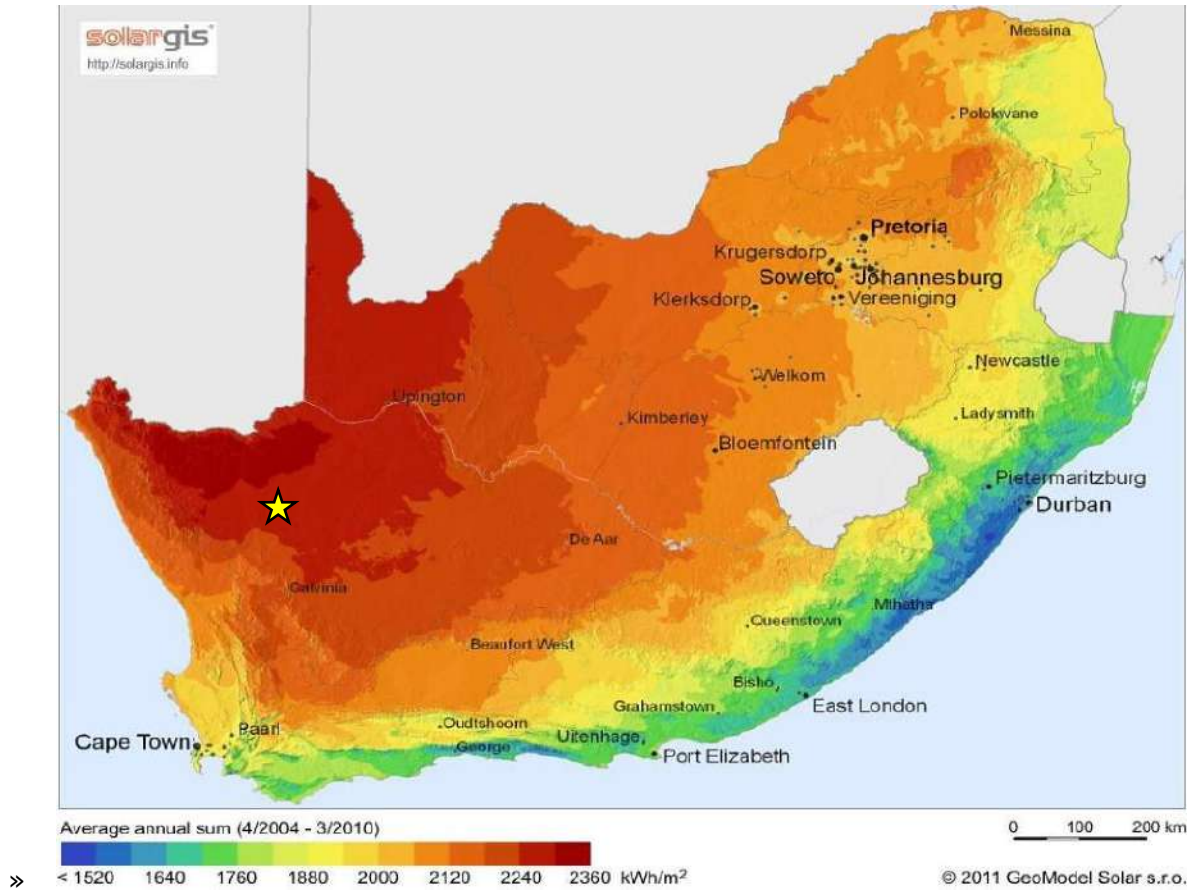


Figure 3.1: Solar irradiation map for South Africa; the proposed Kwana Solar PV facility position is shown by the yellow star on the map. (Source: adapted from GeoModel Solar, 2011).

Land availability: In order to develop the Kwana Solar PV facility with a contracted capacity of up to 100MW, sufficient space is required. The properties included in the project site are privately-owned parcels available in the area, are available for a development of this nature through agreement with the landowners and are deemed technically feasible by the project developer for such development to take place. The combination of the affected properties has an extent of ~571ha, which was considered by the developer as sufficient for the development of the Kwana Solar PV facility. A preferred development footprint of ~210ha within the development area site has been identified considering environmental constraints and sensitivities identified within the development area through the Scoping Evaluation and is being assessed as part of this EIA Report.

» **Landowner Use, Geographical and Topographical Consideration:** The character of the greater area surrounding the project site can be described as a rural, Karoo landscape characterised by livestock farming. There are a number of farm dwellings located in the vicinity of the site, including three farm dwellings within the boundary of the site. The land use identified within the greater area surrounding the

project site (i.e., livestock farming) is generally preferred for developments of this nature as the livestock farming activities can continue on the affected properties in tandem with the operation of the solar PV.

The project site is located within a 30km of several authorised renewable energy facilities and therefore compliments planned future land use. Development of the Kwana PV facility presents an opportunity to bring some relief to the area and affected landowners and surrounding communities in terms of socio-economic development, skills development, and upliftment.

The topography in the wider area surrounding the project site is characterised by a largely flat to undulating landscape interspead with areas of high elevation in the form of hills, koppies, ridges and/or mountains. In the wider area, a range of located hilly/mountainous topography with high elevations can be found to the south-east and north of the site, respectively. As such, there are very few physical constraints present which would have an effect on the construction of a solar PV.

Based on the location of the project site within an area where supporting transmission and distribution infrastructure is readily available to enable the evacuation of the generated power and the suitable and preferable topography present, the site was identified as being technically preferred for the planned development.

- » **Access to the National Electricity Grid:** A key factor in the siting of any power generation project is a viable grid connection. The anticipated grid connection solution (subject to a separate environmental assessment and authorisation process) is a 132kV central collector substation and a 132kV power line to enable connection to the existing Gamma Substation. The developer consulted with the Eskom network planners to understand the current capacity of the existing grid connection infrastructure and to identify feasible connection points for the facility. The existing Gamma Substation, located to the south-west of the site was identified as the preferred grid connection point for the project.
- » **Site access:** Access to the project site is ample with the presence of existing roads mainly consisting of national and regional roads. The project site is situated directly adjacent to the N1 national road, which provides access to the project site and development area. The R398 is located to the north-east of the project site and the R63 is located to the south-west of the project site. The gravel main access road located to the north-east of the project site provides direct access to the project site and the development area and will therefore be utilised for accessing the project site and development area.

Based on the above considerations, the Kwana Solar PV project site was identified by the developer as being the most technically feasible and viable project site within the broader area for further investigation in support of an application for authorisation. As a result, no property/location alternatives are proposed as part of this Scoping & EIA process.

3.3.2. Design and Layout Alternatives

The overall aim of the facility layout (i.e. development footprint) is to maximise electricity production through exposure to the solar resource, while minimising infrastructure, operation, and maintenance costs, and social and environmental impacts.

Following the confirmation of the Kwana PV facility preferred project site as being technically feasible for the development of a PV facility, the developer commenced with the scoping assessment of the site, to

evaluate the main constraints and opportunities and determine whether or not there were any potential fatal flaws or significant no-go areas within the site that might compromise or limit the development of the Kwana PV facility and the potential to generate the 100MW. The scoping process included specialist investigation of a broader area based on desktop studies and where possible field assessments.

The purpose of this phase of the project was to identify sensitive and no-go areas, as well as determination of appropriate buffers to be considered within the development of the project layout. The sensitivity spatial data as compiled by the specialist team during the scoping phase for the project site was provided to the applicant. This is a common approach in the development of renewable energy projects in order to inform the placement of infrastructure for further investigation in the EIA process.

Through the integration of the specialist sensitivity data obtained, based on field-survey and desktop studies, the developer designed the layout to avoid areas and features of high environmental sensitivity through the placement of the PV infrastructures. Where avoidance was not possible, the developer provided details of technical mitigation planned to reduce the significance of the potential environmental impacts associated with the project. This has resulted in the consideration of a development footprint as part of the EIA process which is designated to be environmentally appropriate as far as possible.

An overall environmental sensitivity map has been provided in order to illustrate the sensitive environmental features located within the project site which needs to be considered and, in some instances completely avoided by the development footprint (refer to Chapter 9).

3.3.3. Activity Alternatives

Great Karoo Renewable Energy (Pty) Ltd is a renewable energy project developer and as such is only considering renewable energy activities in accordance with the need for such development within the IRP. Considering the available natural energy resources within the area and the current significant restrictions placed on other natural resources such as water, it is considered that solar PV is the preferred option for the development of a renewable energy facility within the preferred project site.

The project site is located near the towns of Richmond and Victoria West in the Northern Cape Province which has the highest solar irradiation value of approximately 2240 kWh/m²/annum. Based on the solar data confirmed through a meteorological and solar weather station, the available solar resource has been confirmed. Based on available information, it is concluded by the developer that there are a limited number of sites in South Africa with a solar resource considered viable to support the development of a technically and economically feasible solar PV. The project site is therefore considered best suited for the development of a solar PV. In addition, grid connection infrastructure to connect the solar PV to the national grid is present in the surrounding area which enables connection.

Considering the suitability of the project site for the development of a solar PV, the current land-use activities being undertaken within the project site which relate to livestock farming and compatibility thereof, the activity (i.e., the development of a solar PV) is considered to be appropriate. Therefore, not activity alternatives are considered within this EIA Report.

3.3.4. Technology Alternatives

As Great Karoo Renewable Energy (Pty) Ltd is an IPP, only renewable energy technologies are being considered for the generation of up to 100MW (contracted capacity) of electricity. Considering the local resources available (i.e., wind and solar irradiation) for such technologies, the footprint requirements for such developments, the topography of the project site and the current land use of the project site (i.e., livestock farming), the project site is considered most suitable for the establishment of a solar PV. This area has been identified as a suitable and best location for the proposed solar PV.

The project site is located near the towns of Richmond and Victoria West in the Northern Cape Province which has the Global Horizon Irradiation (GHI) of approximately 2240 kWh/m²/annum. Based on available information, it is concluded by the proponent that the project site is considered best suited for the development of a solar PV facility. Considering the suitability of the project site for the development of a solar PV facility, the current land-use activities being undertaken within the project site which relate to livestock farming and compatibility thereof, the activity (i.e., the development of a solar PV facility) is considered to be appropriate. Therefore, not activity alternatives are considered within this EIA Report.

Few technology options are available for solar facilities, and the use of those that are considered are usually differentiated by weather and temperature conditions that prevail in the area, so that optimality is obtained by the final site selection. Solar energy is considered to be the most suitable renewable energy technology for this area, based on the site location, ambient conditions and energy resource availability.

The Integrated Resource Plan (IRP) 2019, excludes the procurement of power from CSP facilities until 2030; whereas new additional capacity of approximately 6 000MW will be required from solar PV facilities. Therefore, PV technology was identified as being the preferred option for the study area. Solar PV consists of a lower visual profile and limited water requirements when compared to the CSP technology option. Therefore, considering the above, no other technology alternatives are being assessed for development on the proposed site.

When considering PV as a technology choice, several types of panels are available, including *inter alia*:

- » Bifacial PV panels
- » Monofacial PV panels
- » Fixed mounted PV systems (static / fixed-tilt panels).
- » Single-axis tracking or double-axis tracking systems (with solar panels that rotate around a defined axis to follow the sun's movement).

The primary difference between PV technologies available relate to the extent of the facility, as well as the height of the facility (visual impacts), however the potential for environmental impacts remains similar in magnitude. Fixed mounted PV systems are able to occupy a smaller extent and have a lower height when compared to tracking PV systems, which require both a larger extent of land, and are taller in height. However, both options are considered to be acceptable for implementation from an environmental perspective.

The PV panels are designed to operate continuously for more than 20 years, mostly unattended and with low maintenance. The impacts associated with the construction, operation, and decommissioning of the facility are anticipated to be the same irrespective of the PV panel selected for implementation. Once environmental constraining factors have been determined through the Scoping and EIA process, Great Karoo Renewable Energy (Pty) Ltd will consider various solar panel options. The preferred option will be

informed by efficiency as well as environmental impact and constraints (such as sensitive biophysical features). The PV panels proposed, will comprise solar panels which once installed, will stand less than 5m above ground level. The solar panels will include centralised inverter stations, or string inverters mounted above ground. The Battery Energy Storage System (BESS) capacity will depend on technology to be used and total installed capacity of solar, and it is expected to be in the order of 200-600 MW to 200-800 MWh.

3.3.5 The 'Do-Nothing' Alternative

The 'Do-Nothing' alternative is the option of not constructing Kwana Solar PV Facility. Should this alternative be selected, there would be no environmental impacts or benefits as a result of construction and operation activities associated with a solar PV facility. The 'do-nothing' alternative will therefore likely result in minimising the cumulative impact on the land, although it is expected that pressure to develop the site for renewable energy purposes will be actively pursued due to the same factors which make the site a viable option for renewable energy development. This alternative is assessed in detail within Chapter 9 of this EIA Report.

CHAPTER 4: SOLAR AS A POWER GENERATION TECHNOLOGY

Environmental pollution and the emission of CO₂ from the combustion of fossil fuels through the implementation of conventional power plants constitute a threat to the environment. The use of fossil fuels is reportedly responsible for ~70% of greenhouse gas emissions worldwide. The approach to addressing climate change needs to include a shift in the way that energy is generated and consumed. Worldwide, many solutions and approaches are being developed to reduce emissions. However, it is important to acknowledge that the most cost-effective solution in the short-term is not necessarily the least expensive long-term solution. This holds true not only for direct project costs, but also indirect project costs such as impacts on the environment. Renewable energy is considered a 'clean source of energy' with the potential to contribute greatly to a more ecologically, socially and economically sustainable future. The challenge however is to ensure that renewable energy projects are able to meet all economic, social and environmental sustainability criteria through the appropriate placement of these facilities.

This chapter explores the use of solar energy as a means of power generation.

4.1. Solar PV Technology

Solar energy facilities, such as those which utilise PV technology use the energy from the sun to generate electricity through a process known as the **Photovoltaic Effect**. Generating electricity using the Photovoltaic Effect is achieved through the use of the following components:

Photovoltaic Modules

PV cells are made of crystalline silicon, the commercially predominant PV technology, that includes materials such as polycrystalline and monocrystalline silicon or thin film modules manufactured from a chemical ink compound. PV cells are arranged in multiples / arrays and placed behind a protective glass sheet to form a PV module (Solar Panel). Each PV cell is positively charged on one side and negatively charged on the opposite side, with electrical conductors attached to either side to form a circuit. This circuit captures the released electrons in the form of an electric current (i.e. Direct Current (DC)). When sunlight hits the PV panels free electrons are released and flow through the panels to produce direct electrical (DC) current. DC then needs to be converted to alternating current (AC) using an inverter before it can be directly fed into the electrical grid.

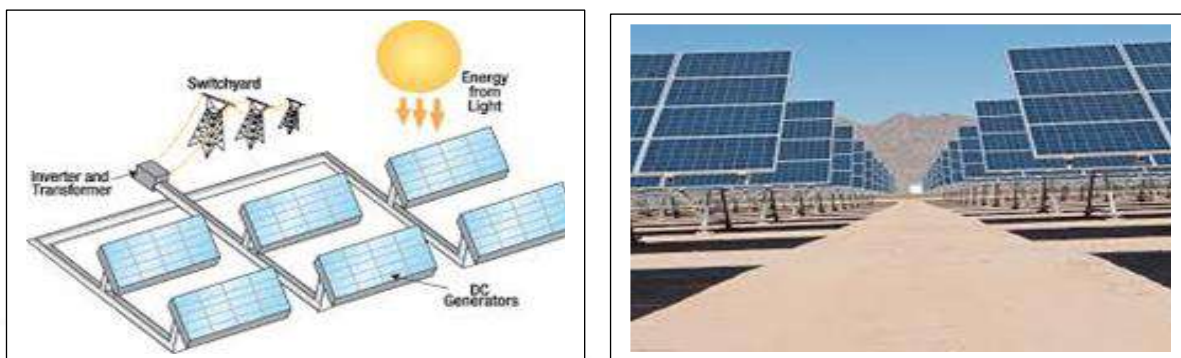


Figure 4.1: Overview of a PV cell, module and array / panel (Source: pveducation.com).

Inverters

Inverters are used to convert electricity produced by the PV panels from DC into AC, to enable the facility to be connected to the national electricity grid. In order to connect a large solar facility such as the one being proposed to the national electricity grid, numerous inverters will be arranged in several arrays to collect, and convert power produced by the facility.

Support Structures

PV panels will be fixed to a support structure. PV panels can either utilise fixed / static support structures, or alternatively they can utilise single or double axis tracking support structures. PV panels which utilise fixed / static support structures are set at an angle (fixed-tilt PV system) so as to optimise the amount of solar irradiation. With fixed / static support structures the angle of the PV panel is dependent on the latitude of the proposed development and may be adjusted to optimise for summer and winter solar radiation characteristics. PV panels which utilise tracking support structures track the movement of the sun throughout the day so as to receive the maximum amount of solar irradiation.

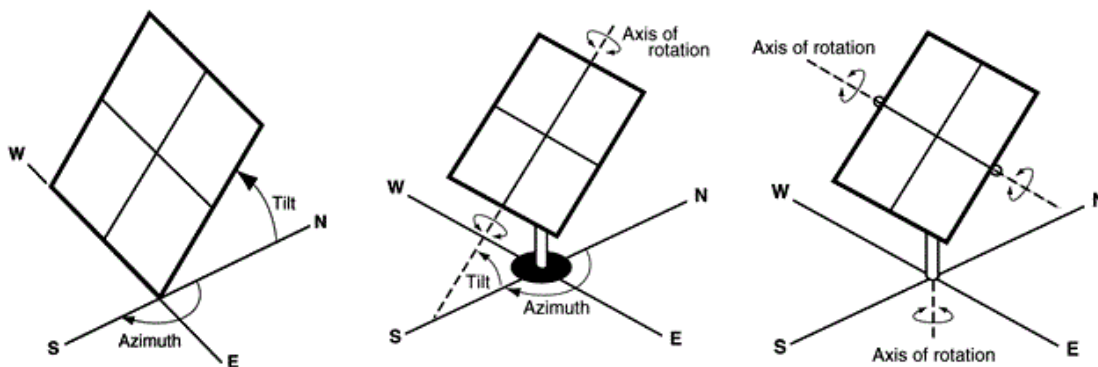


Figure 4.2: Overview of different PV tracking systems (from left to right: fixed-tilt, single-axis tracking, and double-axis tracking (Source: pveducation.com)).

PV panels are designed to operate continuously for more than 20 years, unattended and with low maintenance.

4.1.1. Bifacial Solar Panel Technology

Great Karoo Renewable Energy (Pty) Ltd is proposing to use bifacial tracking technology. Bifacial ("two-faced") modules produce solar power from both sides of the panel. Traditional solar panels capture sunlight on one light-absorbing side. The light energy that cannot be captured is simply reflected away. Bifacial solar panels have solar cells on both sides, which enables the panels to absorb light from the back and the front (refer to Figure 4.3). Practically speaking, this means that a bifacial solar panel can absorb light reflected off the ground or another material. In general, more power can be generated from bifacial modules for the same area, without having to increase the development footprint.

The optimum tilt for a bifacial module has to be designed so as to capture a big fraction of the reflected irradiation. Use of trackers is recommended so the modules can track the sun's movement across the sky, enabling them to stay directed to receive the maximum possible sunlight to generate power.

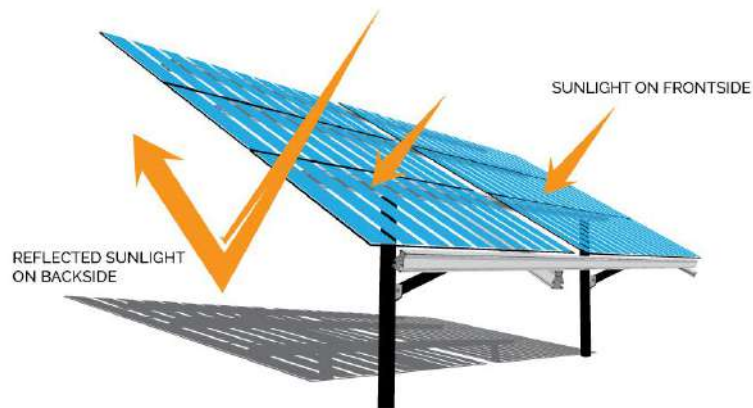


Figure 4.3: Diagram showing how bifacial Solar PV panels work (Source: <https://sinovoltaics.com/learning-center/solar-cells/bifacial-solar-modules/>)

CHAPTER 5: POLICY AND LEGISLATIVE CONTEXT

This Chapter provides an overview of the policy and legislative context within which the development of a solar PV facility, such as Kwana Solar PV Facility, is proposed. It identifies environmental legislation, policies, plans, guidelines, spatial tools, municipal development planning frameworks and instruments that are applicable to this activity and are to be considered in the assessment process which may be applicable to or have bearing on the proposed project.

5.1 Legal Requirements as per the EIA Regulations, 2014 (as amended), for the undertaking of an Impact Assessment Report

This chapter of the EIA Report includes the following information required in terms of Appendix 3: Scope of Assessment and Content of Environmental Impact Assessment Report:

Requirement	Relevant Section
(e) a description of the policy and legislative context within which the development is proposed including an identification of all legislation, policies, plans, guidelines, spatial tools, municipal development planning frameworks and instruments that are applicable to this activity and are to be considered in the assessment process.	Chapter 4, as a whole, provides an overview of the policy and legislative context which is considered to be associated with the development of the solar energy facility. The regulatory and planning context has been considered at national, provincial and local levels. A description of the policy and legislative context within which Kwana Solar PV Facility is proposed is included in sections 5.3, 5.4, 5.5 and 5.6.

5.2 Strategic Electricity Planning in South Africa

The need to expand electricity generation capacity in South Africa is based on national policy and informed by on-going strategic planning undertaken by the Department of Mineral Resources and Energy (DMRE). The hierarchy of policy and planning documentation that support the development of renewable energy projects such as a solar energy facility is illustrated in **Figure 5.1**. These policies are discussed in more detail in the following sections, along with the provincial and local policies or plans that have relevance to the development of Kwana Solar PV Facility.

The South African energy industry is evolving rapidly, with regular changes to legislation and industry role-players. The regulatory hierarchy for an energy generation project of this nature consists of three tiers of authority who exercise control through both statutory and non-statutory instruments – that is National, Provincial and Local levels. As solar energy developments are a multi-sectoral issue (encompassing economic, spatial, biophysical, and cultural dimensions) various statutory bodies are likely to be involved in the approval process of a solar energy project and the related statutory environmental assessment process.

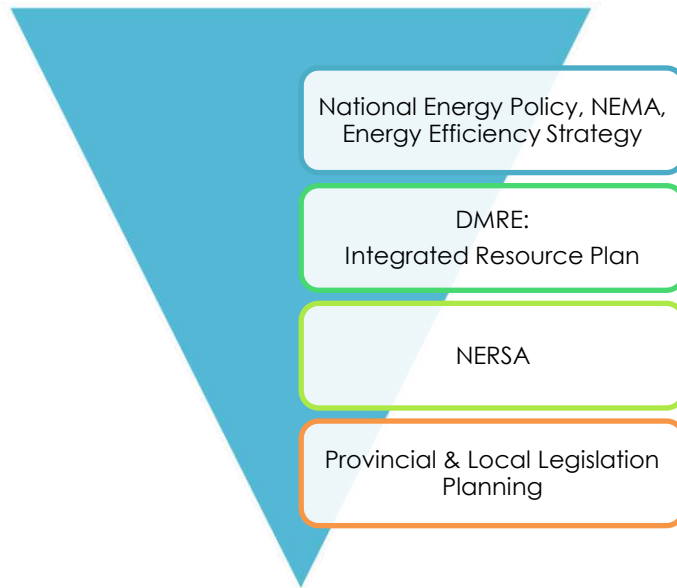


Figure 5.1: Hierarchy of electricity and planning documents

At **National Level**, the main regulatory agencies are:

- » **Department of Mineral Resources and Energy (DMRE):** This Department is responsible for policy relating to all energy forms and for compiling and approving the Integrated Resource Plan (IRP) for electricity. Furthermore, the Department is also responsible for granting approvals for the use of land which is contrary to the objects of the Mineral and Petroleum Resource Development Act (Act No. 28 of 2002) (MPRDA) in terms of Section 53 of the Act. Therefore, in terms of the Act, approval from the Minister is required to ensure that proposed activities do not sterilise mineral resources that may occur within the project site and development area.
- » **National Energy Regulator of South Africa (NERSA):** NERSA is responsible for regulating all aspects of the electricity sector and will ultimately issue licenses for IPP projects to generate electricity.
- » **Department of Forestry, Fisheries and the Environment (DFFE):** This Department is responsible for environmental policy and is the controlling authority in terms of NEMA and the EIA Regulations, 2014 (GN R326) as amended. DEA is the Competent Authority for this project (as per GN R779 of 01 July 2016) and is charged with granting the EA for the project under consideration.
- » **The South African Heritage Resources Agency (SAHRA):** SAHRA is a statutory organisation established under the National Heritage Resources Act (No. 25 of 1999) (NHRA), as the national administrative body responsible for the protection of South Africa's cultural heritage.
- » **South African National Roads Agency Limited (SANRAL):** This Agency is responsible for the regulation and maintenance of all national road routes.
- » **Department of Human Settlements, Water and Sanitation (DHSWS):** This Department is responsible for effective and efficient water resources management to ensure sustainable economic and social development. This Department is also responsible for evaluating and issuing licenses pertaining to water use (i.e. Water Use Licenses (WUL) and General Authorisation).
- » **The Department of Agriculture, Rural Development and Land Reform (DARDLR):** This Department is the custodian of South Africa's agricultural resources and is primarily responsible for the formulation and implementation of policies governing the agriculture sector. Furthermore, the Department is also responsible for issuing permits for the disturbance or destruction of protected tree species listed under Section 15 (1) of the National Forest Act (No. 84 of 1998) (NFA).

At **Provincial Level**, the main regulatory agencies are:

- » **Provincial Government of the Northern Cape – Northern Cape Department of Agriculture, Environmental Affairs, Rural Development and Land Reform (DAEARD&LR):** This Department is the commenting authority for the EIA process for the project and is responsible for issuing of biodiversity and conservation-related permits.
- » **Northern Cape Department of Transport, Safety and Liaison:** This Department provides effective co-ordination of crime prevention initiatives, provincial police oversight, traffic management and road safety towards a more secure environment.
- » **Ngwao-Boswa Ya Kapa Bokone (NBKB):** This Department identifies, conserves and manages heritage resources throughout the Northern Cape Province.

At the **Local Level**, the local and district municipal authorities are the principal regulatory authorities responsible for planning, land use and the environment. In the Northern Cape Province, both the local and district municipalities play a role. The local municipality includes the **Ubuntu Local Municipality** which forms part of the **Pixley Ka Seme District Municipality**. In terms of the Municipal Systems Act (No. 32 of 2000), it is compulsory for all municipalities to go through an Integrated Development Planning (IDP) process to prepare a five-year strategic development plan for the area under their control.

5.3 International Policy and Planning Context

A brief review of the most relevant international policies relevant to the establishment of the Kwana Solar PV facility are provided below in **Table 5.1**. The Kwana Solar PV facility is considered to be aligned with the aims of these policies, even if contributions to achieving the goals therein are only minor.

Table 5.1: International policies relevant to the Kwana Solar PV facility

Relevant policy	Relevance to the Kwana Solar PV facility
United Nations Framework Convention on Climate Change (UNFCCC) and Conference of the Party (COP)	<p>The Conference of the Parties (COP), established by Article 7 of the UNFCCC, is the supreme body and highest decision-making organ of the Convention. It reviews the implementation of the Convention and any related legal instruments and takes decisions to promote the effective implementation of the Convention.</p> <p>The Conference of the Parties (COP) 21 was held in Paris from 30 November to 12 December 2015. From this conference, an agreement to tackle global warming was reached between 195 countries.</p> <p>South Africa signed the Agreement in April 2016 and ratified the agreement on 01 November 2016. The Agreement was assented to by the National Council of Provinces on 27 October 2016, and the National Assembly on 1 November 2016.</p> <p>The Paris Agreement set out that every 5 years countries must set out increasingly ambitious climate action. This meant that, by 2020, countries needed to submit or update their plans for reducing emissions, known as</p>

Relevant policy	Relevance to the Kwana Solar PV facility
	<p>nationally determined contributions (NDCs). The COP26 summit held on 2021 brought parties together to accelerate action towards the goals of the Paris Agreement and the UN Framework Convention on Climate Change. On 13 November 2021, COP26 concluded in Glasgow with all countries agreeing the Glasgow Climate Pact to keep 1.5°C alive and finalise the outstanding elements of the Paris Agreement.</p> <p>South Africa's National Climate Change Response Policy (NCCRP) establishes South Africa's approach to addressing climate change, including adaptation and mitigation responses. The NCCRP formalises Government's vision for a transition to a low carbon economy, through the adoption of the 'Peak, Plateau and Decline' (PPD) GHG emissions trajectory whereby South Africa's emissions should peak between 2020 and 2025, plateau for approximately a decade, and then decline in absolute terms thereafter, and based on this the country has pledged to reduce emissions by 34% and 42% below Business As Usual (BAU) emissions in 2020 and 2025, respectively.</p> <p>The policy provides support for the Kwana Solar PV facility which will contribute to managing climate change impacts, supporting the emergency response capacity, as well as assist in reducing GHG emissions in a sustainable manner.</p>
<p>The Equator Principles IV (October 2020)</p>	<p>The Equator Principles (EPs) IV constitute a financial industry benchmark used for determining, assessing, and managing project's environmental and social risks. The EPs are primarily intended to provide a minimum standard for due diligence to support responsible risk decision-making. The EPs are applicable to large infrastructure projects (such as the Kwana Solar PV facility) and apply globally to all industry sectors.</p> <p>Such an assessment should propose measures to minimise, mitigate, and offset adverse impacts in a manner relevant and appropriate to the nature and scale of the Kwana Solar PV facility. In terms of the EPs, South Africa is a non-designated country, and as such the assessment process for projects located in South Africa evaluates compliance with the applicable IFC Performance Standards on Environmental and Social Sustainability, and Environmental Health and Safety (EHS) Guidelines.</p> <p>The Kwana Solar PV facility is currently being assessed in accordance with the requirements of the 2014 EIA Regulations, as amended (GN R326), published in terms of</p>

Relevant policy	Relevance to the Kwana Solar PV facility
<p>International Finance Corporation (IFC) Performance Standards and Environmental and Social Sustainability (January 2012)</p>	<p>Section 24(5) of the National Environmental Management Act (No. 107 of 1998) (NEMA), which is South Africa's national legislation providing for the authorisation of certain controlled activities. Through this assessment, all potential social and environmental risks are identified and assessed, and appropriate mitigation measures proposed.</p> <p>The International Finance Corporation's (IFC) Performance Standards (PSs) on Environmental and Social Sustainability were developed by the IFC and were last updated on 1 January 2012.</p> <p>Performance Standard 1 requires that a process of environmental and social assessment be conducted, and an Environmental and Social Management System (ESMS) appropriate to the nature and scale of the project, and commensurate with the level of its environmental and social risks and impacts, be established and maintained. The above-mentioned standard is the overarching standard to which all the other standards relate. Performance Standards 2 through to 8 establish specific requirements to avoid, reduce, mitigate, or compensate for impacts on people and the environment, and to improve conditions where appropriate. While all relevant social and environmental risks and potential impacts should be considered as part of the assessment, the standards 2 and 8 describe potential social and environmental impacts that require particular attention specifically within emerging markets. Where social or environmental impacts are anticipated, the developer is required to manage them through its ESMS consistent with Performance Standard 1.</p> <p>Given the nature of the Kwana Solar PV facility, it is anticipated (at this stage of the process) that Performance Standards 1, 2, 3, 4, 6, and 8 may be applicable to the project.</p>

5.4 National Policy and Planning Context

Further to the South African government's commitment in August 2011 to support the development of renewable energy capacity, the DMRE initiated the Renewable Energy Independent Power Producer Procurement Programme (REIPPPP) to procure renewable energy from the private sector in a series of rounds. According to the IPP Procurement Programme overview report (2021), as at March 2021, 6 422MW of renewable energy capacity from 112 independent power producers (IPPs) has been procured in seven

bid rounds⁶, with 5 078MW from 79 IPP projects operational and made available to the grid⁷. National policies have to be considered for the construction and operation of the solar PV facility to ensure that the development is in line with the planning of the country.

A brief review of the most relevant national policies is provided below in **Table 5.2**. The development of Kwana Solar PV Facility is considered to align with the aims of these policies, even where contributions to achieving the goals therein are only minor.

Table 5.2: Relevant national legislation and policies for Kwana Solar PV Facility

Relevant legislation or policy	Relevance to Kwana Solar PV Facility
Constitution of the Republic of South Africa, 1996	<p>Section 24 of the Constitution pertains specifically to the environment. It states that everyone has the right to an environment that is not harmful to their health or well-being, and to have the environment protected, for the benefit of present and future generations, through reasonable legislative and other measures that prevent pollution and ecological degradation, promote conservation and secure ecologically sustainable development and use of natural resources while promoting justifiable economic and social development.</p> <p>The Constitution outlines the need to promote social and economic development. Section 24 of the Constitution therefore requires that development be conducted in such a manner that it does not infringe on an individual's environmental rights, health, or well-being. This is especially significant for previously disadvantaged individuals who are most at risk to environmental impacts. The undertaking of an EIA process for the proposed project in terms of the requirements of the EIA Regulations, 2014 (as amended) aims to minimise any impacts on the natural and social environment.</p>
National Environmental Management Act (No. 107 of 1998) (NEMA)	<p>This piece of legislation is South Africa's key piece of environmental legislation and sets the framework for environmental management in South Africa. NEMA is founded on the principle that everyone has the right to an environment that is not harmful to their health or well-being as contained within the Bill of Rights.</p> <p>The national environmental management principles state that the social, economic and environmental impacts of activities, including disadvantages and benefits, must be considered, assessed and evaluated, and decisions must be appropriate in the light of such consideration and assessment.</p> <p>The need for responsible and informed decision-making by government on the acceptability of environmental impacts is therefore enshrined within NEMA.</p>
National Energy Act (No. 34 of 2008)	<p>The purpose of the National Energy Act (No. 34 of 2008) is to ensure that diverse energy resources are available, in sustainable quantities and at affordable prices, to the South African economy in support of economic growth and poverty alleviation, while taking into account environmental management requirements and interactions amongst economic sectors, as well as matters relating to renewable energy. The National Energy Act also provides for energy planning, increased generation and consumption of renewable energies, contingency energy supply, holding of strategic energy feedstocks and carriers, adequate investment in, appropriate upkeep and access to energy infrastructure. The Act provides measures for the furnishing of certain data and</p>

⁶ Bid windows 1, 2, 3, 3.5, 4 and small BW1(1S2) and small BW2(2S2). 2 583 MW of renewable energy capacity was awarded to IPPs in the REIPPPP bid window 5 in October 2021.

⁷<https://www.cliffedekkerhofmeyr.com/en/news/publications/2019/Corporate/energy-alert-22-october-The-Integrated-Resource-Plan-2019-A-promising-future-roadmap-for-generation-capacity-in-South-Africa.html>

Relevant legislation or policy	Relevance to Kwana Solar PV Facility
	<p>information regarding energy demand, supply, and generation, and for establishing an institution to be responsible for promotion of efficient generation and consumption of energy and energy research.</p> <p>The Act provides the legal framework which supports the development of power generation facilities. The Act also provides for licences and registration as the manner in which generation, transmission, distribution, trading and the import and export of electricity are regulated. The development of the Kwana Solar PV facility will have to ensure compliance with this Act as a license for the generation of electricity will be required.</p>
<p>White Paper on the Energy Policy of the Republic of South Africa (1998)</p>	<p>The White Paper on Energy Policy places emphasis on the expansion of energy supply options to enhance South Africa's energy security. This can be achieved through increased use of RE and encouraging new entries into the generation market.</p> <p>The policy states that the advantages of RE include, minimal environmental impacts during operation in comparison with traditional supply technologies, generally lower running costs, and high labour intensities. Disadvantages include higher capital costs in some cases, lower energy densities, and lower levels of availability, depending on specific conditions, especially with sun and wind-based systems. Nonetheless, renewable resources generally operate from an unlimited resource base and, as such, can increasingly contribute towards a long-term sustainable energy future.</p>
<p>White Paper on the Renewable Energy Policy of the Republic of South Africa (2003)</p>	<p>The White Paper on Renewable Energy Policy Supplements Government's predominant policy on energy as set out in the White Paper on the Energy Policy of the Republic of South Africa (DME, 1998). The policy recognises the potential of RE and aims to create the necessary conditions for the development and commercial implementation of RE technologies.</p> <p>The White Paper on RE sets out Government's vision, policy principles, strategic goals, and objectives for promoting and implementing RE in South Africa. The country relies heavily on coal to meet its energy needs due to its abundant, and accessible and affordable coal resources. However, massive RE resources that can be sustainable alternatives to fossil fuels, have so far remained largely untapped.</p> <p>The development of additional renewable energy projects will promote the use of the abundant South African renewable energy resources and contribute to long-term energy security and diversification of the energy mix.</p>
<p>The Electricity Regulation Act (No. of 2006)</p>	<p>The Electricity Regulation Act of 2006, replaced the Electricity Act (No. 41 of 1987), as amended, except for Section 5B, which provides funds for the energy regulator for the purpose of regulating the electricity industry. The Act establishes a national regulatory framework for the electricity supply industry and introduces the National Energy Regulator (NERSA) as the custodian and enforcer of the National Electricity Regulatory Framework. The Act also provides for licences and registration as the manner in which the generation, transmission, distribution, trading, and import and export of electricity are regulated.</p>
<p>Integrated Energy Plan (IEP), 2016</p>	<p>The purpose and objectives of the Integrated Energy Plan (IEP) are derived from the National Energy Act (No. 34 of 2008). The IEP takes into consideration the crucial role that energy plays in the entire economy of the country and is informed by the output of analyses founded on a solid fact base. It is a multi-faceted, long-term energy framework which has multiple aims, some of which include:</p>

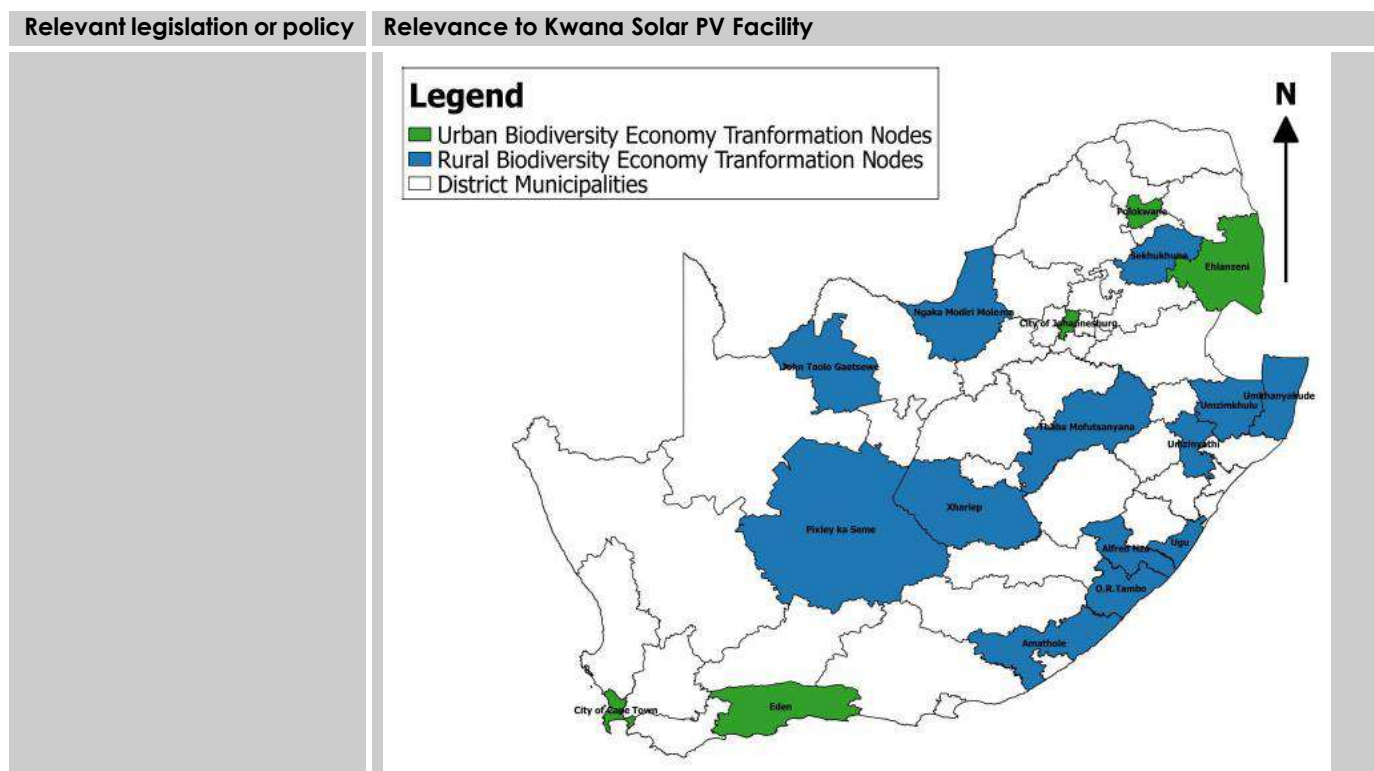
Relevant legislation or policy	Relevance to Kwana Solar PV Facility
	<ul style="list-style-type: none"> » To guide the development of energy policies and, where relevant, set the framework for regulations in the energy sector. » To guide the selection of appropriate technologies to meet energy demand (i.e., the types and sizes of new power plants and refineries to be built and the prices that should be charged for fuels). » To guide investment in and the development of energy infrastructure in South Africa. » To propose alternative energy strategies which are informed by testing the potential impacts of various factors such as proposed policies, introduction of new technologies, and effects of exogenous macro-economic factors. <p>A draft version of the IEP was released for comment on 25 November 2016. The purpose of the IEP is to provide a roadmap of the future energy landscape for South Africa which guides future energy infrastructure investments and policy development. The development of the IEP is an ongoing continuous process. It is reviewed periodically to take into account changes in the macroeconomic environment, developments in new technologies and changes in national priorities and imperatives, amongst others.</p> <p>The 8 key objectives of the integrated energy planning process are as follows:</p> <ul style="list-style-type: none"> » Objective 1: Ensure security of supply. » Objective 2: Minimise the cost of energy. » Objective 3: Promote the creation of jobs and localisation. » Objective 4: Minimise negative environmental impacts from the energy sector. » Objective 5: Promote the conservation of water. » Objective 6: Diversify supply sources and primary sources of energy. » Objective 7: Promote energy efficiency in the economy. <p>Objective 8: Increase access to modern energy.</p>
<p>Integrated Resource Plan for Electricity (IRP) 2010-2030</p>	<p>The Integrated Resource Plan (IRP) for Electricity 2010 – 2030 is a subset of the IEP and constitutes South Africa's National electricity plan. The primary objective of the IRP is to determine the long-term electricity demand and detail how this demand should be met in terms of generating capacity, type, timing and cost. The IRP also serves as input to other planning functions, including amongst others, economic development and funding, and environmental and social policy formulation.</p> <p>The promulgated IRP 2010–2030 identified the preferred generation technology required to meet expected demand growth up to 2030. It incorporated government objectives such as affordable electricity, reduced greenhouse gas (GHG) emissions, reduced water consumption, diversified electricity generation sources, localisation and regional development.</p> <p>Following the promulgation of the IRP 2010–2030, implementation followed in line with Ministerial Determinations issued under Section 34 of the Electricity Regulation (Act No. 4) of 2006. The Ministerial Determinations give effect to planned infrastructure by facilitating the procurement of the required electricity capacity.</p> <p>According to the IPP Procurement Programme overview report (2021), as at 31 March 2021, a total of 6 422MW has been procured under the REIPPP Programme from 112 IPPs in seven bid rounds, with 5 078MW being currently operational and made available to the grid. IPPs have commissioned 1005MW from two (2) Open Cycle Gas Turbines (OCGT) peaking plants.</p>

Relevant legislation or policy	Relevance to Kwana Solar PV Facility
	<p>Under the Eskom Build Programme, 1 332MW has been procured from the Ingula Pumped Storage Project, 1 588MW and 800MW from the Medupi and Kusile power stations and 100MW from the Sere Wind Farm.</p> <p>Provision has been made for the following new capacity by 2030:</p> <ul style="list-style-type: none"> » 1 500MW of coal; » 2 500MW of hydro; » 6 000MW of solar PV; » 14 400MW of wind; » 1 860MW of nuclear; » 2 088MW of storage; » 3 000MW of gas/diesel; and » 4 000MW from other distributed generation, co-generation, biomass and landfill technologies. <p>Based on the IRP 2019, 1 474MW has been installed for solar PV facilities, whereas, 814MW has already been procured.. This will bring the total installed capacity of solar PV facilities by 2030 to 17 742MW. Therefore, the development of the Kwana Solar PV facility is supported by the IRP 2019.</p>
<p>New Growth Path (NGP) Framework, 23 November 2010</p>	<p>The purpose of the New Growth Path (NGP) Framework is to provide effective strategies towards accelerated job-creation through the development of an equitable economy and sustained growth. The target of the NGP is to create 5 million jobs by 2020; with economic growth and employment creation as the key indicators identified in the NGP. The framework seeks to identify key structural changes in the economy that can improve performance in terms of labour absorption and the composition and rate of growth.</p> <p>To achieve this, government will seek to, amongst other things, identify key areas for large-scale employment creation, as a result of changes in conditions in South Africa and globally, and to develop a policy package to facilitate employment creation in these areas.</p>
<p>National Development Plan 2030 (2012)</p>	<p>The National Development Plan (NDP) 2030 is a plan prepared by the National Planning Commission in consultation with the South African public which is aimed at eliminating poverty and reducing inequality by 2030.</p> <p>In terms of the Energy Sectors role in empowering South Africa, the NDP envisages that, by 2030, South Africa will have an energy sector that promotes:</p> <ul style="list-style-type: none"> » Economic growth and development through adequate investment in energy infrastructure. The sector should provide reliable and efficient energy service at competitive rates, while supporting economic growth through job creation. » Social equity through expanded access to energy at affordable tariffs and through targeted, sustainable subsidies for needy households. » Environmental sustainability through efforts to reduce pollution and mitigate the effects of climate change. <p>In formulating its vision for the energy sector, the NDP took the IRP 2010 as its point of departure. Therefore, although electricity generation from coal is still seen as part of the energy mix within the NDP, the plan sets out steps that aim to ensure that, by 2030,</p>

Relevant legislation or policy	Relevance to Kwana Solar PV Facility
	<p>South Africa's energy system will look very different to the current situation: coal will contribute proportionately less to primary-energy needs, while gas and renewable energy resources – especially wind, solar, and imported hydroelectricity – will play a much larger role.</p> <p>The NDP aims to provide a supportive environment for growth and development, while promoting a more labour-absorbing economy. The development of Kwana Solar PV facility supports the NDP through the development of energy-generating infrastructure which will not lead to the generation of GHGs and will result in economic development and growth of the area surrounding the development area.</p>
Strategic Integrated Projects (SIPs)	<p>The Presidential Infrastructure Coordinating Commission (PICC) is integrating and phasing investment plans across 18 Strategic Integrated Projects (SIPs) which have 5 core functions, including to unlock opportunity, transform the economic landscape, create new jobs, strengthen the delivery of basic services and support the integration of African economies.</p> <p>SIP 8 of the energy SIPs supports the development of RE projects as follows: Green energy in support of the South African economy: Support sustainable green energy initiatives on a national scale through a diverse range of clean energy options as envisaged in the Integrated Resource Plan (IRP 2010) and supports bio-fuel production facilities.</p> <p>The development of Kwana Solar PV Facility is aligned with SIP 8 as it constitutes a green energy initiative that would contribute clean energy in accordance with the IRP 2010 – 2030.</p>
National Climate Change Response Policy, 2011	<p>The Conference of the Parties (COP) 21 was held in Paris from 30 November to 12 December 2015. From this conference, an agreement to tackle global warming was reached between 195 countries. This Agreement is open for signature and subject to ratification, acceptance or approval by States and regional economic integration organisations that are Parties to the Convention from 22 April 2016 to 21 April 2017. Thereafter, this Agreement shall be open for accession from the day following the date on which it is closed for signature. The agreement can only be sanctioned once it has been ratified by 55 countries, representing at least 55% of emissions.</p> <p>South Africa signed the Agreement in April 2016 and ratified the agreement on 01 November 2016. The Agreement was assented to by the National Council of Provinces on 27 October 2016, and the National Assembly on 1 November 2016. The Agreement was promulgated on 04 November 2016, thirty days after the date on which at least 55 Parties to the Convention, which account for at least 55% of the total global greenhouse gas emissions have deposited their instruments of ratification, acceptance, approval or accession with the Depositary.</p> <p>South Africa's National Climate Change Response Policy (NCCRP) establishes South Africa's approach to addressing climate change, including adaptation and mitigation responses. The NCCRP formalises Government's vision for a transition to a low carbon economy, through the adoption of the 'Peak, Plateau and Decline' (PPD) GHG emissions trajectory whereby South Africa's emissions should peak between 2020 and 2025, plateau for approximately a decade, and then decline in absolute terms thereafter, and based on this the country has pledged to reduce emissions by 34% and 42% below Business As Usual (BAU) emissions in 2020 and 2025, respectively.</p>

Relevant legislation or policy	Relevance to Kwana Solar PV Facility
	<p>The policy provides support for Kwana Solar PV Facility, which will contribute to managing climate change impacts, supporting the emergency response capacity, as well as assist in reducing GHG emissions in a sustainable manner.</p>
<p>Climate Change Bill, 2018</p>	<p>On 08 June 2018, the Minister of Environmental Affairs published the Climate Change Bill ("the Bill") for public comment. The Bill provides a framework for climate change regulation in South Africa aimed at governing South Africa's sustainable transition to a climate resilient, low carbon economy and society. The Bill provides a procedural outline that will be developed through the creation of frameworks and plans.</p> <p>Kwana Solar PV Facility comprises a renewable energy generation facility and would not result in the generation or release of emissions during its operation.</p>
<p>National Biodiversity Economy Strategy (NBES) (March 2016)</p>	<p>The biodiversity economy of South Africa encompasses the businesses and economic activities that either directly depend on biodiversity for their core business or that contribute to conservation of biodiversity through their activities. The commercial wildlife and the bioprospecting industries of South Africa provide cornerstones for the biodiversity economy and are the focus of this strategy.</p> <p>Both the wildlife and bioprospecting sub-sectors of the biodiversity economy have already demonstrated the potential for significant future development and growth. In the study commissioned on the situational analysis of the biodiversity economy, the contribution of the biodiversity economy to the national economy can be measured in terms of Gross Domestic Product (GDP), with the wildlife and bioprospecting industries contributing approximately R3 billion to GDP in 2013. Growth in the wildlife and bioprospecting industries can make a significant impact on the national economy, while contributing to national imperatives such as job creation, rural development and conservation of our natural resources.</p> <p>The Wildlife Industry value chain is centred on game and wildlife farming/ranching activities that relate to the stocking, trading, breeding, and hunting of game, and all the services and goods required to support this value chain. The key drivers of this value chain include domestic hunters, international hunters and a growing retail market demand for wildlife products such as game meat and taxidermy products. This sector is therefore characterised by an interesting combination of agriculture, eco-tourism and conservation characteristics.</p> <p>Over the period 2008-2013, the total Wildlife Industry market grew by more than 14% per year. This growth comprised an average annual growth exceeding 6% in domestic hunting, a decrease in international hunting, and an exponential growth in live auction sales. It is considered likely that the consolidated Wildlife Industry has the potential to experience a weighted average annual growth rate of between 4 %-14 % per year up to 2030.</p> <p>In order for the wildlife and bioprospecting sub-sectors of the biodiversity economy to achieve its full potential, a strategic partnership between the state, private sector and communities is required. To this end, a National Biodiversity Economy Strategy (NBES) is required to guide the sustainable growth of the wildlife and bioprospecting industries and to provide a basis for addressing constraints to growth, ensuring sustainability, identifying clear stakeholder's responsibilities and monitoring progress of the Enabling Actions.</p>

Relevant legislation or policy	Relevance to Kwana Solar PV Facility
	<p>The Vision of NBES is to optimise the total economic benefits of the wildlife and bioprospecting industries through its sustainable use, in line with the Vision of the Department of Environmental Affairs. The purpose of NBES is to provide a 14-year national coordination, leadership and guidance to the development and growth of the biodiversity economy.</p> <p>NBES has set an industry growth goal stating that by 2030, the South African biodiversity economy will achieve an average annualised GDP growth rate of 10% per annum. This envisioned growth curve extends into the year 2030 and is aligned to the efforts of the country's National Development Plan, Vision 2030. The NBES seeks to contribute to the transformation of the biodiversity economy in South Africa through inclusive economic opportunities, reflected by a sector which is equitable - equitable access to resources, equitable and fair processes and procedures and equitable in distribution of resources (i.e. business, human, financial, indigenous species, land, water) in the market.</p> <p>To address these transformation NBES imperatives, NBES has the principles of:</p> <ul style="list-style-type: none"> » Conservation of biodiversity and ecological infrastructure » Sustainable use of indigenous resources » Fair and equitable beneficiation » Socio-economic sustainability » Incentive driven compliance to regulation » Ethical practices » Improving quality and standards of products. <p>The NBES provides the opportunity to redistribute South Africa's indigenous biological/genetic resources in an equitable manner, across various income categories and settlement areas of the country. The NBES has prioritised nodes in the country for biodiversity economy transformation, referred to as BET nodes. NBES prioritises 18 BET nodes, 13 rural and 5 urban districts across the nine provinces of the country, with communities having been prioritised for development of small and medium size enterprises and community-based initiatives which sustainably use of indigenous biological and/or genetic resources. The Pixley Ka Seme District Municipality within which the Kwana PV facility is proposed is identified as a Rural Biodiversity Economy Transformation Node.</p>



5.5 Provincial Planning and Context

A brief review of the most relevant provincial policies is provided below in **Table 5.2**. The proposed development is considered to align with the aims of these policies, even if contributions to achieving the goals therein are only minor.

Table 5.2: Relevant provincial legislation and policies for Kwana Solar PV Facility

Relevant policy	Relevance to Kwana Solar PV Facility
<p>Northern Cape Provincial Spatial Development Framework (PSDF) 2012</p>	<p>The Northern Cape Provincial Spatial Development Framework (PSDF) 2012 states that the overarching goal for the province is to enable sustainability through sustainable development. The province considers social and economic development as imperative in order to address the most significant challenge facing the Northern Cape, which is poverty.</p> <p>The PSDF identifies key sectoral strategies and plans which are considered to be the key components of the PSDF. Sectoral Strategy 19 refers to a provincial renewable energy strategy. Within the PSDF a policy has been included which states that renewable energy sources (including the utilisation of solar energy) are to comprise 25% of the province's energy generation capacity by 2020.</p> <p>The overall energy objective for the province also includes promoting the development of renewable energy supply schemes which are considered to be strategically important for increasing the diversity of domestic energy supply and avoiding energy imports, while also minimising the detrimental environmental impacts. The implementation of sustainable renewable energy is also to be promoted within the province through appropriate financial and fiscal instruments.</p>

Relevant policy	Relevance to Kwana Solar PV Facility
<p>Northern Cape Provincial Spatial Development Framework (PSDF) 2018 Review - Executive Summary</p>	<p>The development of Kwana Solar PV Facility supports the overall energy objective of the province to have 25% of its electricity from renewable energy sources.</p> <p>The review of the Northern Cape PSDF (2018) refers to infrastructure investment and that a balance must be maintained between investments aimed at meeting the social needs of communities and investment aimed at promoting economic development and job creation.</p> <p>The Spatial Development Strategy identified in the PSDF for basic infrastructure includes the achieving the provision of green infrastructure which includes renewable energy.</p> <p>As part of the Vision 2040 of the PSDF key opportunities are identified for the Province. The strengthening of the development triangle that is formed by the linking of Kimberley, Vryburg, Upington and De Aar. The development triangle sustains a diverse economy with strong mining, agricultural and renewable energy sectors. It is stated in the PSDF that a sustainable and viable economic network must be driven within the development triangle to improve the return of public investment in the Province.</p> <p>The development of Kwana Solar PV Facility will contribute to the economic network of the province specifically in terms of the renewable sector, albeit it does not fall within the development triangle.</p>
<p>The Northern Cape Climate Change Response Strategy</p>	<p>The key aspects of the Northern Cape Climate Change Response Strategy (NCCCRS) Report are summarised in the MEC's (NCPG: Environment and Nature Conservation) 2011 budget speech: <i>"The Provincial Climate Change Response Strategy will be underpinned by specific critical sector climate change adaptation and mitigation strategies that include the Water, Agriculture and Human Health sectors as the 3 key Adaptation Sectors, the Industry and Transport alongside the Energy sector as the 3 key Mitigation Sectors with the Disaster Management, Natural Resources and Human Society, livelihoods and Services sectors as 3 remaining key. Sectors to ensure proactive long-term responses to the frequency and intensity of extreme weather events such as flooding and wildfire, with heightened requirements for effective disaster management"</i>.</p> <p>Key points from the MEC address include the NCPG's commitment to develop and implement policy in accordance with the National Green Paper for the National Climate Change Response Strategy (2010), and an acknowledgement of the Northern Cape Province's extreme vulnerability to climate-change driven desertification. The development and promotion of a provincial green economy, including green jobs, and environmental learnership is regarded as an important provincial intervention in addressing climate change. The renewable energy sector, including solar and wind energy (but also biofuels and energy from waste), is explicitly indicated as an important element of the Provincial Climate Change Response Strategy.</p> <p>The development of Kwana Solar PV Facility will assist in achieving (although only to a limited extent) the promotion of the provincial green economy of the Northern Cape.</p>
<p>Northern Cape Province Green Document</p>	<p>The NCP Green Document (2017-2018) was prepared by the Northern Cape Department of Economic Development and Tourism and provides an impact assessment of IPPs on the communities in the province located within a 50km radius from existing facilities. The document notes that the NCP is nationally a leader in commercial-scale renewable energy projects. By 2018, a total of 23 IPP projects in the province had been integrated into the national grid. These projects include Solar PV, Concentrated Solar, and Wind Energy Facilities. The document notes that through their economic development</p>

Relevant policy	Relevance to Kwana Solar PV Facility
	<p>obligations, these projects have already made a significant positive contribution to affected communities. Much of the effort has been directed at supporting local education. The document also notes that, as these projects are committed to 20-year minimum lifespans, they collectively hold a tremendous potential for socio-economic upliftment.</p> <p>The development of the Kwana Solar PV facility will contribute towards further socio-economic upliftment in the Northern Cape Province.</p>

5.6 Local Policy and Planning Context

The local tiers of government relevant to the Kwana Solar PV Facility project are the Ubuntu Local Municipality and the Pixley Ka Seme District Municipality. Instruments and/or policies at both the district and local level contain objectives which align with the development of Kwana Solar PV Facility. These include, economic growth, job creation, community upliftment and poverty alleviation.

Table 5.3: Relevant district and local legislation and policies for Kwana Solar PV Facility

Relevant policy	Relevance to Kwana Solar PV Facility
<p>Pixley District Municipality Integrated Development Plan (2019-2020)</p>	<p>The vision for the PKSDM is “Developed and Sustainable District for Future Generations”</p> <p>The mission statement that underpins the vision is:</p> <ul style="list-style-type: none"> » Supporting our local municipalities to create a home for all in our towns, settlements, and rural areas to render dedicated services. » Providing political and administrative leadership and direction in the development planning process. » Promoting economic growth that is shared across and within communities. » Promoting and enhancing integrated development planning in the operations of our municipalities. » Aligning development initiatives in the district to the National Development Plan. <p>The Strategic Objectives to address the vision that are relevant to the project include the promotion of economic growth in the district and enhancement of service delivery. Chapter 4 of the IDP, Development of Strategies, highlights the key strategies of the PKSDM. The IDP also notes that the growth and development context in the district has also changed radically since 2013 (after it had been stagnant for decades) owing mainly to private and public investments in the area as a hub for renewable energy generation and astronomy.</p> <p>The IDP notes that the economy in the Pixley Ka Seme municipal area is characterised by:</p> <ul style="list-style-type: none"> » High levels of poverty and low levels of education. » Low levels of development despite the strategic location in terms of the national transport corridors. » High rate of unemployment, poverty, and social grant dependence. » Prone to significant environmental changes owing to long-term structural changes (such as climate change, energy crises and other shifts). <p>Of specific relevance, the IDP highlights the potential for renewable energy to help address some of these challenges.</p>

Relevant policy	Relevance to Kwana Solar PV Facility
	<p>The development of the Kwana Solar PV facility will promote economic development in the Pixley Ka Seme municipal area, thereby assisting in addressing some the challenges faced by the district municipality as detailed in the IDP.</p>
<p>Pixley Ka Seme District Municipality Spatial Development Framework (SDF) (2017)</p>	<p>The SDF notes that the vision for the PKSDM is “Pixley Ka Seme District Municipality, pioneers of development, a home and future for all”. The Mission Statement that underpins the vision refers to:</p> <ul style="list-style-type: none"> » Effective and efficient service delivery. » Optimal human and natural resource development. » Local economic growth and development, job creation and poverty alleviation. » A vibrant tourism industry. » To participate in the fight to reduce the infection rate and lessen the impact of HIV/AIDS and other communicable diseases. » A safe, secure and community friendly environment. <p>The SDF identifies the opportunities and constraints associated with the district. An opportunity of relevance to the Kwana Solar PV facility is renewable energy and the development of a renewable energy hub in the region.</p>
<p>Ubuntu Local Municipality Integrated Development Plan (IDP) (2019 – 2020)</p>	<p>The vision of ULM is “By 2030, Ubuntu Municipality shall be the best rural municipality through relentless pursuit of excellence through focused governance, efficient administration, and effective service delivery for inclusive targeted social and economic development against all odds”.</p> <p>The mission is to:</p> <ul style="list-style-type: none"> » Maximize the utility of the municipal resources in a sustainable, developmental, and economic manner to better the life of all. » Improve institutional effectiveness and efficiency. » Optimally develop our human, financial and natural resources. » Create an enabling environment for local economic growth in order to create employment opportunities and alleviate poverty. » Work with all our existing and prospective partners to establish a vibrant tourism industry. » Participate in the fight to reduce the HIV/AIDS infection rate and lessen the impact thereof. » Focus on youth development, women empowerment and enabling the disabled to play a meaningful role in unlocking human potential. » Ensure a safe, secure and community friendly environment. » Maintain sound and sustainable management of financial and fiscal affairs. <p>The IDP identifies a number of challenges facing the area in terms of economic development and growth. Of relevance to the project these include:</p> <ul style="list-style-type: none"> » Unemployment and poverty. » Shortage of critical skills » Needs of vulnerable groups, including women, disabled and youth. » Access to basic services such as water, sanitation, electricity and housing. » Improved access to services in education, health and social services. » Reduction in the rate of crime. <p>These issues can be addressed by supplier and enterprise development and enterprise development spend linked to the Kwana Solar PV facility.</p>

CHAPTER 6: NEED AND DESIRABILITY

Appendix 3 of the 2014 EIA Regulations (GNR 326) requires that an EIA Report includes a motivation for the need and desirability of the proposed development, including the need and desirability of the activity in the context of the preferred location. The need and desirability of the development needs to consider whether it is the right time and the right place for locating the type of land-use/activity being proposed. The need and desirability of a proposed development is, therefore, associated with the wise use of land, and should be able to respond to the question such as, but not limited to, what the most sustainable use of the land may be.

This Chapter provides an overview of the need and desirability, and perceived benefits of the project specifically.

6.1 Legal Requirements as per the EIA Regulations, 2014 (as amended), for the undertaking of an Impact Assessment Report

This chapter of the EIA Report includes the following information required in terms of Appendix 3: Scope of Assessment and Content of Environmental Impact Assessment Report:

Requirement	Relevant Section
(f) a motivation for the need and desirability for the proposed development including the need and desirability of the activity in the context of the preferred location;	The need and desirability for the development of Kwana Solar PV Facility is included and discussed as a whole within this chapter. The need and desirability for the development of the solar PV facility has been considered from an international, national, regional and site-specific perspective.

6.2 Need and Desirability from an Energy Perspective

Electricity is essential for most human activities and for South Africa's social and economic development. The development of large-scale electricity generation projects contributes towards security of supply and assists in minimising the costs of energy. In order for the benefits associated with electricity to be realised, it needs to be readily available, easily accessible, and affordable. It should also be generated in a sustainable manner, while minimising adverse social and environmental impacts. In addition to energy provision, large-scale electricity generation projects, such as solar PV facilities, have the ability to contribute positively to the creation of skilled, unskilled, and semi-skilled employment opportunities and mitigate climate change.

An increased supply of electricity within or to an area is also considered beneficial from a development perspective as the availability of electricity and other services can act as a pull factor attracting new development and industry.

6.3 Need and Desirability from an International Perspective

The need and desirability of Kwana Solar PV Facility, from an international perspective, can be described through the project's alignment with internationally recognised and adopted agreements, protocols and

conventions. South Africa is a signatory to a number of international treaties and initiatives, including the United Nation's Development Programme's (UNDP's) Sustainable Development Goals (SDGs). The SDGs address global socio-economic challenges such as poverty, hunger, health, education, climate change, gender equality, water, sanitation, energy, urbanisation, environment and social justice. The SDGs consist of 17 global goals set by the United Nations. The 17 SDGs are characterised by 169 targets, and 304 indicators.

Goal 7 of the SDGs relates to "Affordable and Clean Energy", with the aim of the goal being to ensure access to affordable, reliable, sustainable and modern energy for all. The following targets and indicators have been set for Goal 7:

Targets	Indicators
7.1 By 2030, ensure universal access to affordable, reliable and modern energy services.	7.1.1 Proportion of population with access to electricity. 7.1.2 Proportion of population with primary reliance on clean fuels and technology.
7.2 By 2030, increase substantially the share of renewable energy in the global energy mix.	7.2.1 Renewable energy share in the total final energy consumption.
7.3 By 2030, double the global rate of improvement in energy efficiency.	7.3.1 Energy intensity measured in terms of primary energy and GDP.
7.A By 2030, enhance international cooperation to facilitate access to clean energy research and technology, including renewable energy, energy efficiency and advanced and cleaner fossil-fuel technology, and promote investment in energy infrastructure and clean energy technology.	7.A.1 Mobilised amount of United States dollars per year starting in 2020 accountable towards the \$100 billion commitment.
7.B By 2030, expand infrastructure and upgrade technology for supplying modern and sustainable energy services for all in developing countries, in particular least developed countries, small island developing States, and land-locked developing countries, in accordance with their respective programmes of support.	7.B.1 Investments in energy efficiency as a percentage of GDP and the amount of foreign direct investment in financial transfer for infrastructure and technology to sustainable development services.

The development of Kwana Solar PV Facility would contribute positively towards Goal 7 of the SDGs through the following:

- » By generating up to 100MW (contracted capacity) of affordable and clean energy. Solar power technology is one of the cleanest electricity generation technologies, as it does not result in the release of emissions during its operation.
- » By contributing towards South Africa's total generation capacity, specifically through the utilisation of renewable energy resources.

The Kyoto Protocol (1997) is also relevant to the need for the development of the Kwana solar PV from an international perspective. The protocol calls for the reduction of South Africa's greenhouse gas emissions through actively cutting down on using fossil fuels, or by utilising more renewable resources. The development of the Kwana Solar PV facility will add capacity to the renewable energy sector of the country and strengthen the commitment and action plan to achieve the requirements, as set out in the protocol, through the generation of energy without the emission of greenhouse gasses.

6.4 Need and Desirability from a National Perspective

Following the energy crisis in 2008, South African Government started to introduce renewable energy developments on a large scale and further enhanced the promotion of energy efficiency in all sectors to meet the demand of energy while reducing CO₂ emissions and creating jobs⁸. As a consequence, significant investment in renewable energy and energy efficient technologies is required. Increasing the diversity of South Africa's electricity mix is important, not only for enhancing the crucially important security of supply of the country, but also to support job creation and mitigate climate change.

The National Development Plan (NDP) envisages that, by 2030, South Africa will have an energy sector that provides reliable and efficient energy service at competitive rates; that is socially equitable through expanded access to energy at affordable tariffs; and that is environmentally sustainable through reduced emissions and pollution. Historically, coal has provided the primary fuel resource for baseload electricity generation in South Africa. Consequently, Eskom, who is the main electricity generating company in the country, generates approximately 85% of the country's electricity from coal resources (Stats SA, 2016), resulting in a large carbon footprint. Taking into consideration the need to ensure adequate supply of electricity and meet international obligations in terms of addressing climate change, Government has identified the need to diversify the energy mix within the country.

South Africa needs to build about 40 000MW of new generation capacity to meet demand requirements. According to the NDP, 17800MW should be provided by renewable energy projects. To achieve this, the government plans to install, 8 400MW of solar photovoltaic energy, and 1 000 MW of concentrated solar power by 2030.

Kwana Solar PV Facility is proposed in specific response to the requirement for diversification of the country's energy mix to include renewable energy such as solar PV as detailed in the IRP 2019. As a result, the need and desirability of Kwana Solar PV Facility from a national perspective can largely be linked from the project's alignment with national government policies, plans, and programmes which have relevance to energy planning and production (as discussed in detail in **Chapter 4**). The following key plans have been developed by National Government to consider South Africa's current energy production, projected future demands, and provides the necessary framework within which energy generation projects can be developed:

- » Integrated Energy Plan (IEP)
- » Integrated Resource Plan (IRP)

The above-mentioned energy plans have been extensively researched and are updated on an on-going basis to take into consideration changing scenarios, new information, developments in new technologies, and to reflect updated demands and requirements for energy production within the South African context. These plans form the basis of South Africa's energy generation sector and dictate national priorities for energy production.

⁸ https://energypedia.info/wiki/South_Africa_Energy_Situation

The IEP is intended to provide a roadmap of South Africa's future energy landscape and guide future energy infrastructure investments and policy development. The Plan considers the three pillars of sustainable development, and lists the following as the eight key energy planning objectives:

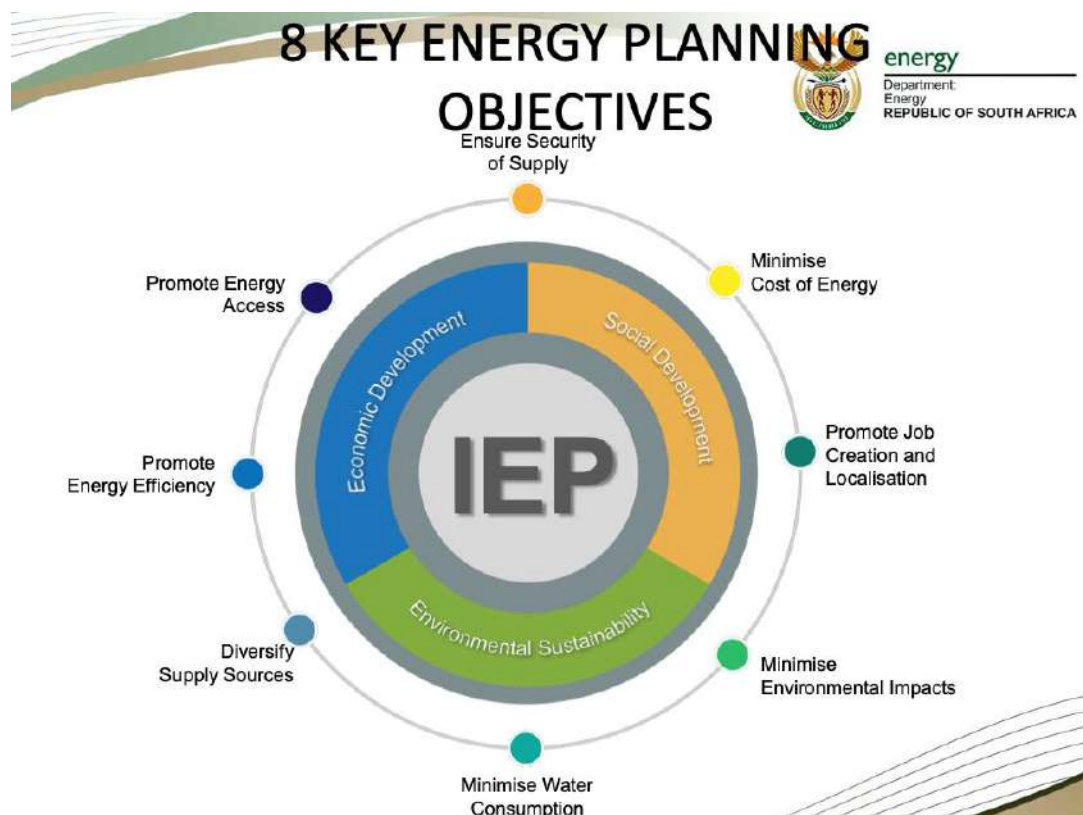


Figure 6.1: Eight key energy objectives as listed in the IEP, 2016 (extract from DOE presentation, December 2016)

The latest iteration of the IEP (25 November 2016) contained the following statement regarding solar power in South Africa:

“South Africa experiences some of the highest levels of solar radiation in the world and this renewable resource holds great potential for the country. The daily solar radiation in South Africa varies between 4.5 and 6.5 kilowatt hours per square meter (kWh/m²) (16 and 23 megajoules per square meter [MJ/m²]) (Stassen, 1996), compared to about 3.6kWh/m² in parts of the United States and about 2.5kWh/m² in Europe and the United Kingdom. The total area of high radiation in South Africa amounts to approximately 194 000km², including the Northern Cape, which is one of the best solar resource areas in the world. With electricity production per square kilometre of mirror surface in a solar thermal power station being 30.2MW, and just 1% of the high radiation area in the country being made available for solar power generation, the generation potential is approximately 64GW. Solar energy has the potential to contribute quite substantially to South Africa's future energy needs. This would, however, require large investments in transmission lines from the areas of high radiation to the main electricity consumer centres.”

In terms of electricity generation, the IEP states that South Africa should continue to pursue a diversified energy mix which reduces reliance on a single or a few primary energy sources, and includes the following statement regarding solar energy's contribution to the diversified energy mix:

- » *Solar should play a much more significant role in the electricity generation mix than it has done historically and constitutes the greatest share of primary energy (in terms of total installed capacity) by 2050. The contribution of solar in the energy mix comprises both CSP and solar PV. Solar PV includes large scale installations for power generation which supply to the grid and individual, off-grid solar home systems and rooftop panels.*
- » *Several interventions which could enhance the future solar energy landscape are recommended as follows: –Large scale CSP projects with proven thermal storage technologies and hybridisation / industrial steam application projects should be incentivised in the short to medium term. In the long term, the existing incentives could be extended to promote locally developed CSP technology storage solutions and large-scale solar fuel projects.*
- » *A thorough solar resource assessment for South Africa should continue to be undertaken in the Northern Cape Province and extended to other provinces deemed to have high solar radiation levels.*
- » *Investments should be made to upgrade the grid in order to accommodate increasing solar and other renewable energy contributions.*

The IRP for Electricity 2010 – 2030 (gazetted in 2019) is a subset of the IEP and constitutes South Africa's current gazetted energy plan. The purpose of the plan is to ensure sustainable electricity development which takes into consideration technical, economic, and social constraints, and identifies investments in the electricity sector which are required to meet the country's forecasted electricity demands at minimum costs. This plan provides for the development of 8288MW of capacity from Solar Photovoltaic energy facilities by 2030, with an annual contribution of 1000MW from 2022.

Provision has been made for new additional capacities in the IRP 2019 (refer to **Table 6.1**).

Table 6.1: Overview of the total installed capacity expected by 2030

IPP Procurement Programme	Technology	MW	Total
Renewables	Wind	17 742MW	31 320MW
	Solar CSP	600MW	
	Solar Photovoltaic	8 288MW	
	Hydro	4 600MW	
Coal	Coal	33 364MW	33 364MW
Nuclear	Nuclear	1 860MW	1 860MW
Gas & Diesel	Gas & Diesel	3 000MW	3 000MW
Other (Distributed Generation, CoGen, Biomass, Landfill)	Other (Distributed Generation, CoGen, Biomass, Landfill)	4 000MW	4 000MW

Renewable resources are valuable in contributing towards electricity generation and diversifying South Africa's electricity mix, while contributing towards South Africa's response to Climate Change. A number of IPP Procurement Programmes have been initiated to secure electricity generated from a range of resources from the private sector (i.e., from Independent Power Producers, or IPPs). Under these Programmes, IPPs are invited to submit proposals for the finance, construction, operation, and maintenance of electricity generation facilities for the purpose of entering into an Implementation Agreement with the DMRE and a Power Purchase Agreement (PPA) with Eskom as the buyer.

Between 2011 and 2021, the South African Government, through its IRP 2010 - 2020, have successfully launched and completed five bidding windows under the REIPPPP⁹ (refer to Table **Figure 6.2**¹⁰).

REIPPPP Bid Windows	1	2	3	3.5	4	4 (additional)	4.5 (expedited)	5	[...13] (up to 2030)	Total
Bid Date	04-Nov-11	05-Mar-12	19-Aug-13	03-Mar-14	17-Aug-14	17-Aug-14	11-Nov-15	16-Aug-21	TBD	-
Pref. Bidders ("PB") announced	07-Dec-11	21-May-12	31-Dec-13	14-Dec-14	16-Apr-15	07-Jun-15		TBD	TBD	-
Financial Close ("FC") - from	19-Jun-12	13-Dec-12	30-Jul-14	01-May-21	30-Apr-18	30-Apr-18		TBD	TBD	-
Years between PB announcement & FC	0.54	0.57	0.58	6.39	3.05	2.90		TBD	TBD	-
Projects Bid	53	79	93	3	74	-		102	TBD	404.0
Projects awarded	28	19	17	2	13	13		TBD	TBD	92.0
Capacity offered (MW)	3,625	1,275	1,473	300	1,105	1,170		2,600	[29,000*]	11,548.0
Capacity awarded (MW)	1,426	1,040	1,457	200	1,121	1,084		TBD	TBD	6,327.9
Total investment (\$bn)	6.2	4.2	4.5	1.8	2.0	1.9		TBD	TBD	20.5
Avg. Real IRR (ZAR)	17.0%	15.5%	11.0%	13.75%	9.5%	9.5%		[3%-7%*]	TBD	-

*Estimation; TBD – To be Determined

Source: Finergreen

Figure 6.2: Overview of bid windows 1 to 5

Figure 6.2 shows that between 2011 and 2015 (excluding bid window 5), 302 bids were submitted, with around 30% (92) of the projects receiving approval. From those 92 projects, close to 70% (4.41GW) are already in operation, with wind and solar PV projects comprising most of the projects awarded (roughly 86%). In addition, of the 11.5GW of total capacity offered, 6.3GW (roughly 71%) was allocated, with wind and solar PV projects comprising the majority of projects.

Preferred bidders identified under any IPP Procurement Programme, including the REIPPPP, are required to satisfy a number of economic development requirements, including amongst others, job creation, local content, skills development, enterprise and supplier development, and socio-economic development. In addition to electricity generation and supply, IPP Procurement Programmes also contribute positively towards socio-economic development of a region, over and above job creation.

The need for new power generation from solar PV facilities has been identified and assessed by government at a national scale considering the national energy requirements as well as international commitments under the Paris Agreement; therefore, provision has been made for the inclusion of new PV power generation capacity in South Africa's energy mix. The implementation of Kwana Solar PV Facility has the potential to contribute positively towards the identified need, while simultaneously contributing to job creation and socio-economic development, identified as a need for the country within the National Development Plan (NDP).

In addition to the policy considerations detailed above, Government has prioritised post COVID-19 turnaround plans in terms of renewable energies within the Just Energy Transition (JET), coupled with key development objectives of the various spheres of government. These policies share the same ideals, such as:

- » The utilisation, application and investment in renewable energy resources in South Africa is considered to be an essential means of reducing the carbon footprint of the country,

⁹<https://www.pv-magazine.com/2021/09/30/reipp-one-of-the-worlds-best-renewable-energy-tenders-but-theres-room-for-improvement/>

¹⁰ At the time of publication of this data, Bid Window 5 had been launched, but not completed. 2 583 MW of renewable energy capacity was awarded to IPPs in the REIPPPP bid window 5 in October 2021.

- » Diversifying the national economy,
- » Reducing poverty, and
- » Providing critical additional energy to that of Eskom.

Government has compiled an Economic Reconstruction and Recovery Plan which was presented to Parliament in October 2020. According to this plan, the economic survey will rely on a massive investment in infrastructure, including energy, telecommunications, ports and rail. The core elements of the Economic Reconstruction and Recovery Plan are as follows:

1. Priority interventions for economic recovery: the plan sets out eight priority interventions that will ignite South Africa's recovery and reconstruction effort. These are the flagship initiatives that all of society will rally around to build a new economy (**Figure 6.3**).
2. Enabling conditions for growth: these are growth-enhancing reforms and other preconditions for an inclusive, competitive and growing economy.
3. Macroeconomic framework: economic reconstruction and recovery requires careful mobilisation of resources to ensure fiscal sustainability.
4. Institutional arrangements: the plan focuses on execution, and is supported by enhanced institutional arrangements to ensure implementation and accountability.

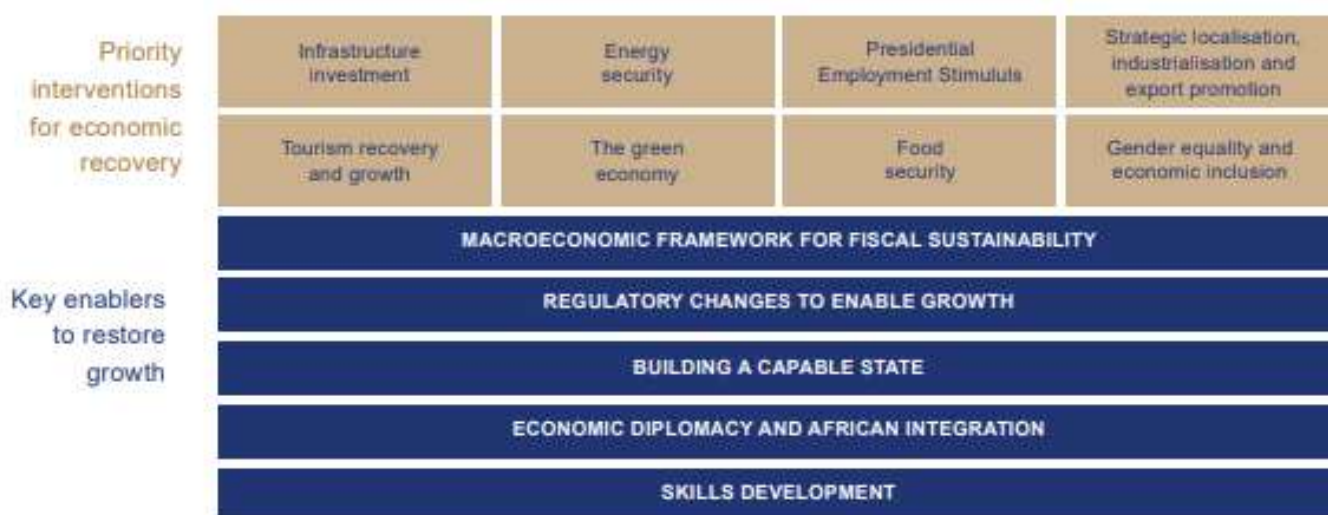


Figure 6.3: Core elements of the Economic Reconstruction and Recovery Plan (source: Building a new economy - Highlights of the Reconstruction and Recovery Plan, Presidency of the Republic of South Africa)

The plan recognises energy security as the most important prerequisite for the recovery agenda and states that renewed investment in a diversified energy mix can be achieved within a short time horizon, while alleviating a crippling energy crisis and facilitating a necessary transition to a less carbon-intensive economy. One of the key commitments of the plan is therefore to implement the IRP 2019 without delay to provide a substantial increase in the contribution of renewable energy sources by 2030, alongside other sources including battery storage, gas and clean coal. The transition to green energy is recognised as contributing towards the realisation of the low-carbon, climate-resilient and inclusive economy envisaged by the National Development Plan.

The South African government has identified the green economy as one of 12 job drivers that could help contribute to creating 5 million additional jobs by 2020. The New Growth Path, in which the sectoral jobs targets are disaggregated, envisages that as many as 300 000 new direct jobs could be created in the areas of natural resource management and renewable energy construction (Department of Energy, 2019). Even though the project will not form part of the REIPPP programme, the Applicant will implement similar social and economic development strategies, including amongst others, job creation, local content, skills development, enterprise and supplier development, and socio-economic development. In addition to electricity generation and supply the project will therefore also contribute positively towards socio-economic development of a region, over and above job creation.

The need for new power generation from solar energy has therefore been identified and assessed by Government at a national scale considering the national energy requirements as well as international commitments to address climate change under the Paris Agreement and reaffirmed at COP26, and provision has been made for the inclusion of new solar power generation capacity in South Africa's energy mix. The implementation of the Kwana PV, therefore, has the potential to contribute positively towards the identified national need, while simultaneously contributing to job creation and socio-economic development, which is identified as a need for the country within the National Development Plan. The PV facility will make use of renewable energy technology and would contribute positively towards reducing South Africa's GHG emissions and the Just Energy Transition of the country. In addition, by making use of solar power technology, the project would have reduced water requirements, when compared with some other generation technologies such as coal and gas, in alignment with one of the vision 2030 themes of DWS's National Water Resource Strategy 2 (2013) (i.e. transitioning to a low carbon economy through stimulating renewable energy and retrofitting buildings).

6.5 Need and Desirability of the project from a Regional Perspective

South Africa's electricity generation mix has historically been dominated by coal. However, up to 2030, a new capacity demand will be driven by the decommissioning of existing coal-fired power stations. A further 24 100MW (**Figure 6.4**) of coal power is expected to be decommissioned in the period 2030 to 2050. Therefore, additional capacity will be required from renewable energy sources.

	Coal	Cost (Decommissioning)	Nuclear	Hydro	Storage	PV	Wind	CSP	GAS/ Diesel	Other (Distributed Generation, Cogeri, Biomass, Landfill)
Current	31715		1860	2100	2912	1474	1980	300	3830	499
2019	2155	-2372	-	-	-	-	244	300	-	Allocation to the intent of the short term capacity and energy gap
2020	1433	-557	-	-	-	114	300	-		
2021	1433	-1403	-	-	-	300	818	-		
2022	755	-344	-	-	513	400 1000	1600	-		
2023	750	-555	-	-	-	1000	1600	-	500	
2024	1 000	-	1660	-	-	-	1600	-	1000	500
2025	7 000	-	-	-	-	1000	1600	-	-	500
2026	-	-1734	-	-	-	-	1600	-	-	500
2027	750	-547	-	-	-	-	1600	-	2000	500
2028	-	-475	-	-	-	1000	1600	-	-	500
2029	-	-1654	-	-	1575	1000	1600	-	-	500
2030	-	-1656	-	1500	-	1000	1600	-	-	500
Total Installed Capacity by 2030 (MW)		33164	1660	4600	5000	8288	17742	600	6380	-
% Total Installed Capacity (% of MW)		43	2.36	5.84	6.35	10.52	22.53	0.76	8.1	-
% Annual Energy Contribution (% of MWh)		58.3	4.5	0.3	1.2	6.3	17.8	0.6	1.3	-

Figure 6.4: A snapshot of the Energy Mix as per the IRP 2019

6.6. Benefits of Renewable Energy and the Need and Desirability in the South Africa Environment

The generation of electricity from renewable energy resources offers a range of potential socio-economic and environmental benefits for South Africa. These benefits include:

Socio-economic upliftment of local communities: Kwana Solar PV Facility has the potential to create much needed employment for unskilled locals during the construction phase. Training opportunities will also be afforded to qualified local people who can be upskilled to undertake certain roles during the construction and operation phases. Some of the challenges facing the Local and District municipalities, as detailed in the IDPs include high rates of unemployment, high levels of poverty, and low levels of development despite the strategic local in terms of the national transport corridors. The Local and District municipalities are therefore in need of economic development, sustainable employment opportunities and growth in personal income levels.

Since inception of the REIPPPP in 2011, approximately 59 071 job years for South African citizens to date have been created.

Kwana Solar PV Facility also has the potential to make a positive contribution towards the identified community needs. In terms of the economic development requirements of the REIPPPP, the project will commit benefits to the local community in the form of job creation, localisation, and community ownership. In accordance with the DMRE's bidding requirements of the REIPPPP, a percentage of the revenue generated per annum during operation will be made available to local communities through a social beneficiation scheme. Therefore, the potential for creation of employment and business opportunities, and the

opportunity for skills development for local communities is significant. Secondary social benefits can be expected in terms of additional spend in nearby towns due to the increased demand for goods and services. These socio-economic benefits would include an increase in the standard of living for local residents within the area as well as overall financial and economic upliftment.

Increased energy security: Given that renewables can often be deployed in a short timeframe and in a decentralised manner close to consumers, they offer the opportunity for improving grid strength and supply quality in the short-term, while reducing expensive distribution losses. According to CSIR's power sector statistics, South Africa experienced loadshedding for 650 hours in the first half of 2021 (15% of the time) wherein 963GWh of estimated energy was shed (mostly stage 2 load shedding). This is 76% of the total loadshedding experienced during 2020¹¹. It is important to note that although extensive load shedding continued during the first half of 2021, record relative variable renewable energy contributions were recorded.

Resource saving: It is estimated that the achievement of the targets in the Renewable Energy White Paper will result in water savings of approximately 16.5 million kilolitres per annum. As an already water-stressed nation, it is critical that South Africa engages in a variety of water conservation measures, particularly due to the detrimental effects of climate change on water availability. Renewable energy also translates into revenue savings, as fuel for renewable energy facilities is free, while compared to the continual purchase of fuel for conventional power stations.

According to the IPP Procurement Programme overview report dated 31 March 2021, water savings of 71.7 million kilolitres has been realised by the programme from inception to the date of this publication, of which 4.2 million kilolitres is in the 2021 reporting quarter included in this report.

Exploitation of significant renewable energy resource: At present, valuable renewable resources, including biomass by-products, solar irradiation and wind power remain largely unexploited. The use of these energy flows will strengthen energy security through the development of a diverse energy portfolio in South Africa.

According to the IPP Procurement Programme overview report, as of 31 March 2021, the REIPPPP had made the following significant impacts in terms of energy supply:

- » 6 422MW of electricity had been procured from 112 Renewable Energy Independent Power Producers (IPPs) in seven bid rounds¹².
- » 5 078 MW of electricity generation capacity from 79 IPP projects has been connected to the national grid.
- » 59 761GWh of energy has been generated by renewable energy sources procured under the REIPPPP since the first project became operational in November 2013. Renewable energy IPPs have proved to be very reliable. Of the 79 projects that have started operations, 67 projects have been operational for longer than a year. The electrical energy generated over the past 12-month period for the 67 projects is 11 679GWh, which is 94% of their annual energy contribution projections of 12 481GWh over a 12-month delivery period. Twenty-six (26) of the 67 projects (39%) have individually exceeded their projections.

¹¹ <https://www.csir.co.za/csir-releases-power-sector-statistics-first-half-2021>

¹² Bid windows 1, 2, 3, 3.5, 4 and small BW1 (1S2) and small BW2 (2S2). 2 583 MW of renewable energy capacity was awarded to IPPs in the REIPPPP bid window 5 in October 2021.

In August 2021, Bid Window 5, which had aimed to sign up 2 600MW of power, including 1 600MW of wind and 1 000MW of solar was open. It attracted 102 bids, offering capacity of 9 644MW. 25 Preferred Bidders were selected to provide a total of 2 583MW from wind and solar developments.

Economics: As a result of the excellent resource and competitive procurement processes, both wind power and solar PV power are now proven in South Africa as cheaper forms of energy generation than coal power. They offer excellent value for money to the economy and citizens of South Africa while benefitting society as a whole through the development of clean energy.

The following has been achieved by the IPP programme (March 2021) in terms of investment and economics:

- » Investment (equity and debt) to the value of R209.7 billion was attracted in seven bid rounds.
- » Socio-economic development contributions of R1.5 billion to date, of which R103.5 million was spent in this 2021 reporting quarter.
- » Enterprise development contributions of R463.5 million to date, of which R34.8 million was spent in this 2021 reporting quarter.

Pollution reduction: The release of by-products through the burning of fossil fuels for electricity generation has a particularly hazardous impact on human health and contributes to ecosystem degradation. The use of solar irradiation or wind for power generation is a non-consumptive use of a natural resource which produces zero emissions during its operation.

The overview of the Independent Power Producers Procurement Report (March 2021) indicates that a carbon emission reduction of 60.7 Mton CO₂ has been realised by the IPP programme from inception to date, of which 3.6 Mton is in the 2021 reporting quarter.

Climate friendly development: The uptake of renewable energy offers the opportunity to address energy needs in an environmentally responsible manner and thereby allows South Africa to contribute towards mitigating climate change through the reduction of GHG emissions. South Africa is estimated to currently be responsible for approximately 1% of global GHG emissions (and circa half of those for which Africa is responsible) and is ranked 12th worldwide in terms of per capita carbon dioxide emissions as of 2021. Since its inception, the REIPPPP has achieved carbon emission reductions¹³ of 60.7 Mton of CO₂. The development of Kwana PV facility, and the associated electricity generated as a result of the facility, will result in considerable savings on tons of CO₂ emissions.

Support for international agreements: The effective deployment of renewable energy provides a tangible means for South Africa to demonstrate its commitment to its international agreements under the Kyoto Protocol and the Paris Agreement, and for cementing its status as a leading player within the international community.

Employment creation: The development, procurement, installation, maintenance and management of renewable energy facilities have significant potential for job creation and skills development in South Africa. The construction phase will create temporary employment opportunities and the operation phase will create limited full-time employment opportunities.

¹³ Carbon emission reduction is calculated based on a displacement of power, from largely coal-based to more environmentally friendly electrical energy generation, using a gross Eskom equivalent emissions factor of 1.015 tons CO₂/MWh.

Acceptability to society: Renewable energy offers a number of tangible benefits to society, including reduced pollution concerns, improved human and ecosystem health and climate friendly development.

Support to a new industry sector: The development of renewable energy offers the opportunity to establish a new industry within the South African economy, which will create jobs and skill local communities which have potential for further renewable energy projects.

Protecting the natural foundations of life for future generations: Actions to reduce our disproportionate carbon footprint can play an important part in ensuring our role in preventing dangerous anthropogenic climate change, thereby securing the natural foundations of life for generations to come; this is the basis of sustainable development.

6.7 Need and Desirability of the project from a Regional Perspective

South Africa's electricity generation mix has historically been dominated by coal. This can be attributed to the fact that South Africa has abundant coal deposits, which are relatively shallow with thick seams, and are therefore easy and comparatively cost effective to mine. In 2016, South Africa had a total generation capacity of 237 006GWh. Approximately 85.7% (equivalent to 203 054GWh) of this figure was generated by coal (predominantly located in Mpumalanga and Limpopo), and only 0.9% (equivalent to 2 151GWh) was generated by solar (refer to **Figure 6.2**).

6.8 Need and Desirability of the project from a District and Local Perspective

The Strategic Objectives to address Pixley Ka Seme District Municipality and Ubuntu Local Municipality vision that are relevant to the project include the promotion of economic growth in the district and enhancement of service delivery. Chapter 4 of the Pixley Ka Seme District Municipality Integrated Development Plan, Development of Strategies, highlights the key strategies of the district. The IDP also notes that the growth and development context in the district has also changed radically since 2013 (after it had been stagnant for decades) owing mainly to private and public investments in the area as a hub for renewable energy generation and astronomy. The potential in the area for Renewable Energy developments including the development of the Kwana Solar PV facility will promote economic development in the Pixley Ka Seme District and the Ubuntu Local Municipality area, thereby assisting in addressing some of the challenges faced locally such as.

- » High levels of poverty and low levels of education.
- » Low levels of development despite the strategic location in terms of the national transport corridors.
- » High rate of unemployment, poverty, and social grant dependence.
- » Prone to significant environmental changes owing to long-term structural changes (such as climate change, energy crises and other shifts).

These issues can be addressed by supplier and enterprise development and enterprise development spend linked to the Kwana Solar PV facility.

The official unemployment rate in the Ubuntu Local municipality in 2011 was 18.1%, while 44.2% were employed, and 33.2% were regarded as not economically active. The figures for Ward 3 (i.e., the affected ward) in 2011 were 6.8% unemployed, 62.5% employed and 28.4% not economically active. With the

development of the Kwana solar PV facility, secondary social benefits can be expected in terms of additional spend in the nearby towns due to the increased demand for goods and services. Considering the above, it is clear that a need for employment opportunities and skills development is present within the area.

6.9 Receptiveness of the proposed development area for the establishment of Kwana Solar PV Facility

The placement of a solar PV facility is strongly dependent on several factors including climatic conditions (solar irradiation levels), topography, the location of the site, and in particular the location in a node for renewable projects, availability of grid connection, the extent of the site and the need and desirability for the project as detailed in chapter 3. From a local level perspective, the project site and development area have specifically been identified by the proponent as being highly desirable from a technical perspective for the development of a solar PV facility.

CHAPTER 7: APPROACH TO UNDERTAKING THE BASIC ASSESSMENT PROCESS

In terms of the EIA Regulations of December 2014 (as amended) published in terms of the NEMA (Act No. 107 of 1998) as amended, the construction and operation of Kwana PV facility is a listed activity requiring Environmental Authorisation (EA). The application for EA is required to be supported by an Environmental Impact Assessment (EIA) process based on the contracted capacity of the facility being 140MW and Activity 1 of Listing Notice 2 (GNR 325) being triggered.

An EIA process refers to the process undertaken in accordance with the requirements of the 2014 EIA Regulations (GNR 326), as amended, which involves the identification and assessment of direct, indirect, and cumulative environmental impacts associated with a proposed project or activity. The EIA process comprises two main phases: i.e., **Scoping** and **EIA Phase**, and is illustrated in **Figure 7.1**. Public participation forms an important component of the process and is undertaken throughout both phases.



Figure 7.1: The Phases of an Environmental Impact Assessment (EIA) Process

7.1. Legal Requirements as per the EIA Regulations, 2014 (as amended), for the undertaking of an Impact Assessment Report

This chapter includes the following information required in terms of Appendix 3: Content of Environmental Impact Assessment Report:

Requirement	Relevant Section
3(d)(i) a description of the scope of the proposed activity, including all listed and specified activities triggered and being applied for and (ii) a description of the activities to be undertaken, including associated structures and infrastructure.	All listed activities triggered and applied for are included in section 7.2 .
3(h)(ii) details of the public participation process undertaken in terms of Regulation 41 of the Regulations, including copies of the supporting documents and inputs.	The public participation process followed throughout the EIA process for the Kwana PV facility is included in section 7.5.2 and copies of the supporting documents and inputs are included in Appendix C .

Requirement	Relevant Section
3(h)(iii) a summary of the issues raised by interested and affected parties, and an indication of the manner in which the issues were incorporated, or the reasons for not including them.	All comments received from the commencement of the EIA Process, are included in the Comments and Responses Report in Appendix C9 . Notes of meetings held are included in Appendix C8 . All comments raised during the 30-day review and comment period of the EIA Report and through on-going consultation with I&APs will be included and responded to as part of the C&RR (Appendix C9) to be submitted as part of the final EIA Report to the DFFE for decision-making.
3(h)(vi) the methodology used in determining and ranking the nature, significance, consequences, extent, duration and probability of potential environmental impacts and risks associated with the alternatives;	The methodology used in determining and ranking the nature, significance, consequences, extent, duration and probability of potential environmental impacts and risks is included in section 7.5.3 .
3(p) a description of any assumptions, uncertainties, and gaps in knowledge which relate to the assessment and mitigation measures proposed.	The assumptions and limitations of the EIA process being undertaken for the Kwana PV facility are included in section 7.6 .

7.2. Relevant legislative permitting requirements

The legislative permitting requirements applicable to Kwana PV facility, as identified at this stage in the process and considered within this EIA process, are described in more detail under the respective sub-headings.

7.2.1 National Environmental Management Act (No. 107 of 1998) (NEMA)

The NEMA is South Africa's key piece of national environmental legislation that provides for the authorisation of certain controlled activities known as "listed activities". In terms of Section 24(1) of the NEMA, the potential impact on the environment associated with listed activities must be considered, investigated, assessed, and reported on to the Competent Authority (the decision-maker) charged by NEMA with granting of the relevant Environmental Authorisation (EA). Since the A Kwana PV facility is a power generation project and therefore relates to the IRP for Electricity 2010 – 2030, the National Department of Forestry, Fisheries, and the Environment (DFFE) has been determined as the Competent Authority (CA) in terms of GNR 779 of 01 July 2016. The Provincial Northern Cape Department of Agriculture, Environmental Affairs, Rural Development and Land Reform (DAEARD & LR) is the Commenting Authority on the project.

The need to comply with the requirements of the EIA Regulations published under NEMA ensures that developers are provided the opportunity to consider the potential environmental impacts of their activities early in the project development process, and also allows for an assessment to be made as to whether environmental impacts can be avoided, minimised or mitigated to acceptable levels. Comprehensive, independent environmental studies are required to be undertaken in accordance with the EIA Regulations to provide the Competent Authority with sufficient information in order for an informed decision to be taken regarding the Application for EA.

The EIA process being conducted for the Kwana PV facility is undertaken in accordance with Section 24(5) of the NEMA, which defines the procedure to be followed in applying for EA, and requires that the potential consequences for, or impacts of, listed or specified activities on the environment be

considered, investigated, assessed, and reported on to the competent authority. Listed Activities are activities identified in terms of Section 24 of the NEMA which are likely to have a detrimental effect on the environment, and which may not commence without an EA from the competent authority subject to the completion of an environmental assessment process (either a Basic Assessment (BA) or full Scoping and EIA).

Table 7.1 details the listed activities in terms of the EIA Regulations, 2014 (as amended) that apply to the Kwana Solar PV, and for which an application for Environmental Authorisation has been submitted to the DFFE. The table also includes a description of the specific project activities that relate to the applicable listed activities.

Table 7.1: Listed activities as per the EIA Regulations that are triggered by the Kwana PV facility.

Notice Number	Activity Number	Description of listed activity
Listing Notice 1 (GNR 327) 08 December 2014 (as amended)	11 (i)	The development of facilities or infrastructure for the transmission and distribution of electricity – (i) outside urban areas or industrial complexes with a capacity of more than 33 but less than 275kV or more. Internal electrical infrastructure required to connect the PV facility to the grid connection infrastructure will consist of a 132kV onsite substation and 132kV cabling (buried or overhead) and will collectively exceed 2km outside an urban area for each project respectively.
Listing Notice 1 (GNR 327) 08 December 2014 (as amended)	12(ii)(a)(c)	The development of – (ii) Infrastructure or structures with a physical footprint of 100 square metres or more Where such development occurs- a) within a watercourse or c) within 32 meters of a watercourse, measured from the edge of a watercourse The proposed development will require the establishment of infrastructures within a physical footprint exceeding 100 square metres within a watercourse or within 32 metres of a watercourse identified within the project area.
Listing Notice 1 (GNR 327) 08 December 2014 (as amended)	14	The development and related operation of facilities and infrastructure, for the storage, or for the storage and handling, of a dangerous good, where such storage occurs in containers with a combined capacity of 80 cubic metres or more but not exceeding 500 cubic metres. The development of the project will require the construction and operation of facilities and infrastructure for the storage and handling of dangerous goods (combustible and flammable liquids, such as oils, lubricants, solvents) associated with the on-site substation where such storage will occur inside containers with a combined capacity exceeding 80 cubic meters but not exceeding 500 cubic meters.
Listing Notice 1 (GNR 327) 08 December 2014 (as amended)	19 (ii)	The infilling or depositing of any material of more than 10 cubic metres into, or the dredging, excavation, removal or moving of soil, sand, shells, shell grit, pebbles or rock of more than 10 cubic metres from a (i) watercourse;

Notice Number	Activity Number	Description of listed activity
		Some parts of the development area are located within watercourses and will require the removal of approximately 10 cubic metres of soil and rock from the watercourses during the construction phase.
Listing Notice 1 (GNR 327) 08 December 2014 (as amended)	28 (ii)	Residential, mixed, retail, commercial, industrial or institutional developments where such land was used for agriculture, game farming, equestrian purposes or afforestation on or after 01 April 1998 and where such development: (ii) will occur outside an urban area, where the total land to be developed is bigger than 1 hectare. The total area to be developed for the Kwana Solar PV facility is great than 1ha and occurs outside an urban area in an area currently zoned for agriculture. The total extent of the development area, within which the development footprint will be located is ~571ha.
Listing Notice 2 (GNR 325) 08 December 2014 (as amended)	1	The development of facilities or infrastructure for the generation of electricity from a renewable resource where the electricity output is 20 megawatts or more, The project comprises a renewable energy generation facility, which will utilise solar power technology and will have a generating capacity of up to 100MW.
Listing Notice 2 (GNR 325) 08 December 2014 (as amended)	15	The clearance of an area of 20ha or more of indigenous vegetation ¹⁴ . The facility is located on agricultural land where the predominant land use is livestock grazing and is therefore likely to comprise indigenous vegetation. The project would therefore result in the clearance of indigenous vegetation within an area in excess of 20ha for the development infrastructure.
Listing Notice 3 (GNR 324) 08 December 2014 (as amended)	4(g)(ii) (ee)	The development of a road wider than 4 metres with a reserve less than 13,5 metres. g. Northern Cape ii. Outside urban areas: (ee) Critical biodiversity areas as identified in systematic biodiversity plans adopted by the competent authority or in bioregional plans; Some parts of the development area are located within CBA1 and will require the construction of a new access roads up to 8m wide during the construction phase.
Listing Notice 3 (GNR 324) 08 December 2014 (as amended)	10(g)(ii)(iii)	The development and related operation of facilities or infrastructure for the storage, or storage and handling of a dangerous good where such storage occurs in containers with a combined capacity of 30 but not exceeding 80 cubic metres

¹⁴ "Indigenous vegetation" as defined by the 2014 EIA Regulations (GNR 326) refers to vegetation consisting of indigenous plant species occurring naturally in an area, regardless of the level of alien infestation and where the topsoil has not been lawfully disturbed during the preceding ten years.

Notice Number	Activity Number	Description of listed activity
		<p>g. Northern Cape</p> <p>ii. Areas within a watercourse or wetland; or within 100 metres from the edge of a watercourse or wetland;</p> <p>iii. Outside urban areas: (ee) Critical biodiversity areas as identified in systematic biodiversity plans adopted by the competent authority or in bioregional plans</p> <p><i>Some parts of the development area are located within CBA1. The development of Kwana Solar PV facility will require the storage and handling of a dangerous good with a capacity of 80 cubic meters within CBA areas.</i></p>
<p>Listing Notice 3 (GNR 324) 08 December 2014 (as amended)</p>	<p>12(g)(ii)</p>	<p>The clearance of an area of 300 square metres or more of indigenous vegetation</p> <p>g. Northern cape</p> <p>ii. Within critical biodiversity areas identified in bioregional plans.</p> <p><i>The development of the Kwana Solar PV facility will require the clearance of more than 300 square meters of indigenous vegetation within areas classified as CBA.</i></p>
<p>Listing Notice 3 (GNR 324) 08 December 2014 (as amended)</p>	<p>14(ii)(a)(c)(g)(ii) ff)</p>	<p>The development of— (ii) infrastructure or structures with a physical footprint of 10 square metres or more;</p> <p>where such development occurs— (a) within a watercourse; (c) within 32 metres of a watercourse, measured from the edge of a watercourse;</p> <p>g. Northern Cape</p> <p>ii. Outside urban areas:</p> <p>(ff) Critical biodiversity areas or ecosystem service areas as identified in systematic biodiversity plans adopted by the competent authority or in bioregional plans</p> <p><i>Some parts of the development area are located within CBA1. The development of Kwana Solar PV facility will require the development of infrastructure within 32m of a watercourse, outside urban areas and within areas classified as CBA.</i></p>

7.2.2 National Water Act (No. 36 of 1998) (NWA)

In accordance with the provisions of the National Water Act (No. 36 of 1998) (NWA), all water uses must be licensed with the Competent Authority (i.e., the Regional Department of Water and Sanitation (DWS) or the relevant Catchment Management Agency (CMA)). Water use is defined broadly, and includes taking and storing water, activities which reduce stream flow, waste discharges and disposals, controlled activities (activities which impact detrimentally on a water resource), altering a watercourse, removing water found underground for certain purposes, and recreation.

Table 7.2 lists the possible Water Uses associated with the proposed project and identified in terms of the NWA which require licensing either in the form of a General Authorisation (GA), or in the form of a Water Use License (WUL). The table also includes a description of those project activities which relate to the applicable Water Uses.

Table 7.2: List of Water Uses published under Section 21 of NWA, as amended.

Notice No.	Activity No.	Description of Water Use
NWA (No. 36 of 1998)	Section 21 (c)	Impeding or diverting the flow of water in a watercourse <i>The development area considered for the establishment of the Kwana Solar PV facility has no wetlands located within the extent of the project area, however there are areas classified as rivers throughout the project development area, that might be affected by the activities pertaining to the establishment of the solar PV facility. This will be confirmed during the EIA phase.</i>
NWA (No. 36 of 1998)	Section 21 (i)	Altering the bed, banks, course or characteristics of a watercourse. <i>The development area considered for the establishment of the Kwana Solar PV facility has no wetlands located within the extent of the project area, however there are areas classified as rivers throughout the project development area, that might be affected by the activities pertaining to the establishment of the solar PV facility. This will be confirmed during the EIA phase.</i>

In the event that the flow of water in the watercourses is affected and the bed, banks or course characteristics are altered then a water use authorisation would be required. This will need to be in accordance with the requirements of the Regulations Regarding the Procedural Requirements for Water Use License Applications and Appeals (GN R267), or a GA registered in accordance with the requirements of Revision of General Authorisation. The process of applying for a WUL or GA registration will only be completed once a positive EA has been received and the project selected as Preferred Bidder under the REIPPPP or similar programme. Should the developer choose the option This is in line with the requirements of the Department of Water and Sanitation (DWS).

7.2.3 National Heritage Resources Act (No. 25 of 1999) (NHRA)

The National Heritage Resources Act (No. 25 of 1999) (NHRA) provides an integrated system which allows for the management of national heritage resources, and to empower civil society to conserve heritage

resources for future generations. Section 38 of NHRA provides a list of activities which potentially require the undertaking of a Heritage Impact Assessment.

Section 38: Heritage Resources Management

- 1). *Subject to the provisions of subsections (7), (8) and (9), any person who intends to undertake a development categorised as –*
- a. *the construction of a road, wall, power line, pipeline, canal or other similar form of linear development or barrier exceeding 300m in length;*
 - b. *the construction of a bridge or similar structure exceeding 50m in length;*
 - c. *any development or other activity which will change the character of a site –*
 - i). *exceeding 5 000m² in extent; or*
 - ii). *involving three or more existing erven or subdivisions thereof; or*
 - iii). *involving three or more erven or divisions thereof which have been consolidated within the past five years; or*
 - iv). *the costs of which will exceed a sum set in terms of regulations by SAHRA or a provincial heritage resources authority.*

Must at the very earliest stages of initiating such a development, notify the responsible heritage resources authority and furnish it with details regarding the location, nature and extent of the proposed development.

In terms of Section 38(8), approval from the heritage authority is not required if an evaluation of the impact of such development on heritage resources is required in terms of any other legislation (such as NEMA), provided that the consenting authority ensures that the evaluation of impacts fulfils the requirements of the relevant heritage resources authority in terms of Section 38(3) and any comments and recommendations of the relevant resources authority with regard to such development have been taken into account prior to the granting of the consent. However, should heritage resources of significance be affected by the proposed development, a permit is required to be obtained prior to disturbing or destroying such resources as per the requirements of Section 48 of the NHRA, and the South African Heritage Resources Agency (SAHRA) Permit Regulations (GNR 668).

7.3. Overview of the Scoping Phase

The final Scoping Report submitted to the DFFE on 13 January 2022 and subsequently accepted on 27 January 2022 documented the evaluation of potential environmental impacts of the Kwana PV facility. The Scoping Phase was conducted in accordance with the requirements of the 2014 EIA Regulations (GNR 326), as amended, and therefore aimed to:

- » Identify and evaluate potential environmental (biophysical and social) impacts and benefits of all phases of the proposed development (including design, construction, operation, and decommissioning) within the broader project site and development area through a review of existing baseline data, including specialist studies which were undertaken within the project area.
- » Identify potentially sensitive environmental features and areas within the broader project site and development area in order to inform the preliminary design process of the facility.
- » Define the scope of studies to be undertaken during the EIA process.
- » Provide the authorities with sufficient information in order to make a decision regarding the scope of issues to be addressed in the EIA Phase, as well as regarding the scope and extent of specialist studies that will be required to be undertaken.

Within this context, the objectives of the Scoping Phase were to, through a consultative process:

- » Identify the policies and legislation relevant to the project.
- » Motivate the need and desirability of the proposed project, including the need and desirability of the activity in the context of the preferred project location.
- » Identify and confirm feasible alternatives for the project.
- » Identify and described potential impacts associated with the undertaking of the identified activities and proposed technology.
- » Identify areas of high sensitivity to be avoided by the development footprint within the development area.
- » Identify preferred areas for the development in the form of a development footprint within areas associated with low to medium environmental sensitivity within the development area through a desktop level scoping process and on-going consultative process. The development footprint and proposed facility layout are assessed within this EIA Report.
- » Identify and list key issues associated with the project to be addressed during the EIA Phase through further detailed study and ground-truthing.
- » Agree on the level of assessment, including the methodology to be applied, the expertise required, and the extent of further consultation to be undertaken in the EIA Phase of the process, with the aim of determining the extent of impacts associated with the activities through the life cycle of the project (i.e., construction, operation, and decommissioning).
- » Identify suitable measures to avoid, manage or mitigate identified impacts and to determine the extent of the residual risks that need to be managed and monitored.

Key tasks undertaken within the Scoping Phase included:

- » Consultation with relevant decision-making and regulating authorities (at National, Provincial and Local levels).
- » Submission of the completed Application for EA to the competent authority (i.e., the DFFE) in terms of Regulations 5 and 16 of the 2014 EIA Regulations (GNR 326), as amended.
- » Undertaking a public participation process in accordance with Chapter 6 of GNR326, the approved public participation plan submitted to DEFF, and the Department of Environmental Affairs (2017) Public Participation guidelines in terms of NEMA EIA Regulations (hereinafter referred to as "the Guidelines") in order to obtain comments on and identify issues and concerns associated with the proposed project.
- » Undertaking of independent specialist studies in accordance with Appendix 6 of the EIA Regulations, 2014 (GNR326), as amended, and the requirements of the Specialist Protocols published in Regulation GNR 320, issued 20 March 2020 and GNR 1150 of 30 October 2020, where relevant, as well as other relevant guidelines.
- » Preparation of a Scoping Report and Plan of Study for the EIA in accordance with the requirements of Appendix 2 of the 2014 EIA Regulations (GNR 326).
- » Provision of a 30-day public and authority review period for the Scoping Report.
- » Preparation of a Comments and Response (C&R) Report detailing all comments raised by I&APs and responses provided as part of the Scoping Phase.
- » Submission of a Final Scoping Report, including a Plan of Study for the EIA, to the DFFE for review, acceptance on 13 January 2022.

Table 7.3 provides a summary of the public participation process undertaken during the Scoping Phase.

Table 7.1: Summary of the Public Participation Process (during the Scoping Phase)

Activity	Date
Announcement of the EIA process in one local newspaper: » De Aar Echo Newspaper (English advertisement)	23 September 2021
Distribution of the BID, process notification letters and stakeholder reply form announcing the EIA process and inviting I&APs to register on the project database. The BID and electronic reply form was also made available on the online stakeholder engagement platform.	21 October 2021
Placement of site notices at the project site, including placement of further notices in the town of Richmond.	28 – 30 September 2021
Announcement of the availability of the Scoping Report for a 30-day review and comment period, including details on how to access the Scoping Report via the online stakeholder engagement platform, in one local newspaper: » De Aar Echo Newspaper (English advertisement)	12 November 2021
Radio Live Read by RSG regarding the Scoping Report comment period, and the details on how to get involved and how contact with Savannah Environmental can be made. A further radio live read segment <u>was also</u> broadcasted on RSG as a reminder of the availability of the Scoping Report for review and comment.	<u>13 November 2021 and 29 November 2021</u>
Distribution of notification letters announcing the availability of the Scoping Report for a 30-day review and comment period. These letters were distributed to Organs of State, Government Departments, Ward Councillors, landowners within the surrounding area (including neighbouring landowners), registered I&APs and key stakeholder groups.	10 November 2021
30-day review and comment period of the Scoping Report.	Friday, 12 November 2021 to Monday, 13 December 2021
Virtual meetings through the use of virtual platforms as determined through discussions with the relevant stakeholder group: » Landowners » Authorities and key stakeholders (including Organs of State, local municipality and official representatives of community-based organisations). » Where an I&AP does not have access to a computer and/or internet to participate in a virtual meeting telephonic discussions (including WhatsApp video call) will be set-up and minuted for inclusion. The preferred language of the I&AP has been considered when setting up these discussions. Direct in-person consultation will only take place in limited numbers and where sanitary conditions can be maintained at all times.	» <u>Focus group meetings were held with key stakeholders on Tuesday, 23 November 2021 at 11h00 and 13h30 – 15h00 and on Monday, 06 December 2020 at 14h00 via a virtual platform, where relevant.</u> » An information session <u>was</u> held at the Richmond Show Grounds in the Northern Cape Province on Thursday, 02 December 2021 from 14h00 – 17h00 (this <u>took</u> the format of a poster display). » <u>A meeting was held with land occupiers at the Rondawel Guest Farm on Thursday, 02 December 2021 at 18h00.</u>
On-going consultation (i.e., telephone liaison; e-mail communication) with all I&APs.	Throughout the EIA process

Acceptance of the Scoping Report and approval of the Plan of Study for the EIA Phase was received on 27 January 2022, marking the start of the EIA Phase (refer to **Appendix B**). Additional Information requested by the DFFE in the acceptance of the Scoping Report and the location of the requested information in this EIA Report is detailed in **Table 7.4**.

Table 7.4: DFFE requirements and response/ reference to section in the EIA Report

DFFE Requirement for EIA	Response/ Location in this EIA Report
<p>(a) Listed Activities (i) <u>Please ensure that all relevant listed activities are applied for, are specific and that it can be linked to the development activity or infrastructure as described in the project description.</u></p>	<p>All relevant activities applied for in the application for Environmental Authorisation (EA) and included in this EIA Report are relevant to the Kwana Solar PV and its associated infrastructure as described in the project description (refer to Section 7.2.1, Table 7.1).</p>
<p>(ii) Ensure that all relevant listed activities and sub-activities are correctly numbered as per the relevant listing notices.</p>	<p>All relevant listed activities and sub-activities are correctly numbered as per the relevant listing notices (refer to Section 7.2.1, Table 7.1).</p>
<p>(iii) If the activities applied for in the application form differ from those mentioned in the draft EIAR,, an amended application form must be submitted.</p>	<p>The listed activities applied for in the application form submitted on 12 November 2021 are the same as those included in this EIA Report. No amended application form is submitted with the EIA Report as no changes have been introduced to the application form since the version submitted to the DFFE on 12 November 2021 (refer to Section 7.2.1, Table 7.1).</p>
<p>(iv) Please note that the Department's application form template has been amended and can be downloaded from the following link https://www.environment.gov.za/documents/forms.</p>	<p>It can be confirmed that the latest version of the application form, dated April 2021, as available from the DFFE's website, has been used for this project</p>
<p>(v) The EIAR must provide an assessment of the impacts and mitigation measures for each of the listed activities applied for.</p>	<p>An assessment of impacts and recommended mitigation measures are included in this EIA Report (refer to Chapter 9 and Chapter 10).</p>
<p>(b) Public Participation (i) Please ensure that comments from all relevant stakeholders are submitted to the Department with the EIAR. This includes but is not limited to Northern Cape: DAEARDLR, the provincial Department of Agriculture, SANRAL, the Ubuntu Local Municipality, the Pixley Ka Seme District Municipality, the Department of Human Settlements, Water and Sanitation, the South African Heritage Resources Agency (SAHRA), the Endangered Wildlife Trust (EWT), BirdLife SA, the Department of Mineral Resources and Energy, the Department of Rural Development and Land Reform, and the Department of Forestry, Fisheries and the Environment: Directorate Biodiversity and Conservation.</p>	<p>All comments received to date have been included within the Comments and Responses Report (Appendix C9). Where comments have not been obtained, proof that attempts were made to obtain comments have been included in Appendix C6 and Appendix C7.</p> <p>The database detailing registered I&APs is included as Appendix C1 in the EIA Report.</p>
<p>(ii) Please ensure that all issues raised and comments received during the circulation of the draft SR and draft EIAR from registered I&APs and organs of state which have jurisdiction in respect of the proposed activity are adequately addressed in the final EIAR.</p>	<p>All comments received during the Scoping phase (included in Appendix C7 and Appendix C8) have been addressed throughout this EIA report. Comments received during the 30-day review and comment period of the draft EIA Report will be captured and addressed in the Comments and Reponses Report (Appendix C9) to be submitted with the final EIA Report to the DFFE for decision-making.</p>

DFFE Requirement for EIA	Response/ Location in this EIA Report
<p>(iii) Proof of correspondence with the various stakeholders must be included in the final EIAR. Should you be unable to obtain comments, proof should be submitted to the Department of the attempts that were made to obtain comments.</p>	<p>All comments received to date have been included within the Comments and Responses Report (Appendix C8). Where comments have not been obtained, proof that attempts were made to obtain comments have been included in Appendix C5 and Appendix C6.</p> <p>Comments received during the 30-day review and comment period of the draft EIA Report will be included within the Comments and Responses Report (Appendix C9) to be submitted with the final EIA Report to the DFFE for decision-making. Where comments have not been obtained, proof that attempts were made to obtain comments will be included in Appendix C5 and Appendix C6.</p>
<p>(iv) A Comments and Response trail report (C&R) must be submitted with the final EIAR. The C&R report must incorporate all comments for this development. The C&R report must be a separate document from the main report and the format must be in the table format as indicated in Appendix 1 of this comments letter. Please refrain from summarising comments made by I&APs. All comments from I&APs must be copied verbatim and responded to clearly. Please note that a response such as “noted” is not regarded as an adequate response to I&AP’s comments.</p>	<p>All comments received during the Scoping Phase, and the 30-day review and comment period of the draft EIA Report, including those of the DFFE, will be included within the Comments and Responses Report (to be included as Appendix C9 to the final EIA Report).</p>
<p>(v) The Public Participation Process must be conducted in terms of Regulation 39, 40, 41, 42, 43 & 44 of the EIA Regulations, 2014, as amended and the Public Participation Plan (PPP).</p>	
<p>(vi) The Public Participation Process must be conducted in terms of Regulation 39, 40, 41, 42, 43 & 44 of the EIA Regulations, 2014, as amended and the Public Participation Plan (PPP).</p>	<p>The Public Participation Process has been conducted in terms of Regulation 39, 40, 41, 42, 43 & 44 of the EIA Regulations 2014, as amended (GNR 326), as well as in accordance with the approved Public Participation Plan (refer to Appendix C1)</p> <p>I&APs and Organs of State were notified of the availability of the EIA Report for a 30-day review and comment period from Friday, 06 May 2022 until Monday, 06 June 2022 as follows:</p> <ul style="list-style-type: none"> » An advertisement was placed in the De Aar Echo Newspaper (tearsheet to be included in Appendix C2 of the final EIA Report) on Thursday, 05 May 2022.

DFFE Requirement for EIA	Response/ Location in this EIA Report
	<p>» A notification letter was distributed to all registered I&APs on the project database, including the Organs of State Officials on Thursday, 05 May 2022. Proof of notification is included in Appendices C4 and C5 of the EIA Report.</p> <p>All registered I&APs and Organs of State Officials will receive reminder notifications regarding the nearing of the end of the review and comment period of the EIA Report (proof to be included in Appendices C5 and C6 of the final EIA Report).</p>
<p>(c) Alternatives</p> <p>(i) Please provide a description of each of the preferred alternative type and provide detailed motivation on why it is preferred.</p> <p>(ii) The EAP must ensure that all relevant alternatives and/or alternative combinations are adequately assessed in the EIAR.</p>	<p>An overview of the various alternatives (i.e., property/location alternatives, design and layout alternatives, activity alternatives, technology alternatives and the 'do-nothing' alternative) considered for the Kwana PV facility is included in Chapter 3 of the EIA Report.</p> <p>An assessment of all relevant alternatives considered for the Kwana Solar PV is included in Chapter 3 of the EIA Report. The 'do-nothing' alternative is assessed in detail in Chapter 9 of the EIA Report.</p>
<p>(d) Layout and Sensitivity Maps</p> <p>(i) The EIAR must provide coordinate points for the proposed development site (note that if the site has numerous bend points, at each bend point coordinates must be provided) as well as the start, middle and end point of all linear activities.</p> <p>(ii) A copy of the final layout map must be submitted with the final EIAR. All available biodiversity information must be used in the finalisation of the layout map. Existing infrastructure must be used as far as possible, e.g. roads. The layout map must indicate the following:</p> <p>a) The envisioned area for the solar energy facility and all associated infrastructure should be mapped at an appropriate scale.</p> <p>b) All supporting onsite infrastructure such as laydown area, guard house, control room, and buildings, including accommodation etc.</p> <p>c) All necessary details regarding all possible locations and sizes of the proposed BESS, the main substation and internal power lines.</p> <p>d) All existing infrastructure on the site, especially internal road infrastructure.</p> <p>(iii) Please provide an environmental sensitivity map which indicates the following:</p>	<p>The EIA Report includes coordinate points of the proposed development site (centre and corner points) (refer to Table 1.1., Chapter 1).</p> <p>An appropriate facility layout map indicating the infrastructure listed in this comment is included as Figure 11.2, under Chapter 11, and Appendix O).</p> <p>An Environmental Sensitivity Map indicating all environmentally sensitive features is included as Figure 11.1 under Chapter 11, and Appendix O).</p>

DFFE Requirement for EIA	Response/ Location in this EIA Report
<p>a) The location of sensitive environmental features on site, e.g. CBAs, protected areas, heritage sites, wetlands, drainage lines etc. that will be affected by the facility and its associated infrastructure;</p> <p>b) Buffer areas; and</p> <p>c) All “no-go” areas.</p>	
<p>(iv) The above layout map must be overlain with the sensitivity map and a cumulative map which shows neighbouring energy developments and existing grid infrastructure.</p>	<p>A combined Layout and Environmental Sensitivity Map indicating all environmentally sensitive features and proposed infrastructure is included as Figure 11.2 under Chapter 11, and Appendix O).</p>
<p>(i) The EAP must ensure that the terms of reference for all the identified specialist studies must include the following:</p> <p>a) A detailed description of the study's methodology; indication of the locations and descriptions of the development footprint, and all other associated infrastructures that they have assessed and are recommending for authorisation.</p> <p>b) Provide a detailed description of all limitations to the studies. All specialist studies must be conducted in the right season and providing that as a limitation will not be allowed.</p> <p>c) Please note that the Department considers a 'no-go' area, as an area where no development of any infrastructure is allowed; therefore, no development of associated infrastructure including access roads is allowed in the 'no-go' areas.</p> <p>d) Should the specialist definition of 'no-go' area differ from the Department's definition; this must be clearly indicated. The specialist must also indicate the 'no-go' area's buffer if applicable.</p> <p>e) All specialist studies must be final, and provide detailed/practical mitigation measures for the preferred alternative and recommendations, and must not recommend further studies to be completed post EA.</p> <p>f) Should a specialist recommend specific mitigation measures, these must be clearly indicated.</p> <p>g) Should the appointed specialists specify contradicting recommendations, the EAP must clearly indicate the most reasonable recommendation and substantiate this with defensible reasons; and where necessary, include further expertise advice.</p>	<p>The identified specialist studies include a detailed description of the methodology followed as well as an indication of the location and description of the development and all other associated infrastructure. Furthermore, the specialist studies provide a detailed description of the limitations to the studies.</p> <p>The specialist's definition of 'no-go' area is the same as that of the Department and various 'no-go' areas, including their associated buffer areas, have been recommended by the specialists and have been by the developer when designing the facility layout.</p> <p>The attached specialist studies (refer to Appendix D -M) include an assessment of the identified potential impacts, as well as practical mitigation measures, and where relevant, enhancement measures.</p> <p>The mitigation and enhancement measures proposed by the specialists are included in Chapters 9 and 10 of the EIA Report, as well as the project EMP which is attached as Appendix M & N to the EIA Report.</p> <p>The Bird and Bat specialist studies have been undertaken in accordance with the approved guidelines for bird and bat studies for renewable energy developments. These guidelines are supported by Birdlife South Africa and the South African Bat Assessment Association (SABAA).</p>

DFFE Requirement for EIA	Response/ Location in this EIA Report
<p>(iii) It is further brought to your attention that Procedures for the Assessment and Minimum Criteria for Reporting on identified Environmental Themes in terms of Sections 24(5)(a) and (h) and 44 of the National Environmental Management Act, 1998, when applying for Environmental Authorisation, which were promulgated in Government Notice No. 320 of 20 March 2020 (i.e. "the Protocols"), and in Government Notice No. 1150 of 30 October 2020 (i.e. protocols for terrestrial plant and animal species), have come into effect. Please note that specialist assessments must be conducted in accordance with these protocols.</p>	<p>The specialist studies have been conducted in accordance with Government Notice No. 320 of 20 March 2020 (i.e., "the protocols"), and Government Notice No. 1150 of 30 October 2020 (i.e., protocols for terrestrial plant and animal species).</p>
<p>(iv) As such, the Specialist Declaration of Interest forms must also indicate the scientific organisation registration/member number and status of registration/membership for each specialist.</p>	<p>Signed and commissioned specialist declarations, including the scientific organisation registration/member number, and status of registration/membership for each specialist are contained in Appendix Q of the EIA Report.</p>
<p>(f) Cumulative Assessments</p> <p>(i) If there other similar facilities proposed within a 30km radius of the proposed development site, a cumulative impact assessment must be conducted for all identified and assessed impacts which must be refined to indicate the following:</p> <p>a) Identified cumulative impacts must be clearly defined, and where possible the size of the identified impact must be quantified and indicated, i.e. hectares of cumulatively transformed land.</p> <p>b) Detailed process flow and proof must be provided, to indicate how the specialist's recommendations, mitigation measures and conclusions from the various similar developments in the area were taken into consideration in the assessment of cumulative impacts and when the conclusion and mitigation measures were drafted for this project.</p> <p>c) The cumulative impacts significance rating must also inform the need and desirability of the proposed development.</p> <p>d) A cumulative impact environmental statement on whether the proposed development must proceed.</p>	<p>Ten authorised renewable energy facilities within a 30km radius of the proposed development have been identified as detailed in Chapter 10 of the EIA Report. An evaluation of potential cumulative impacts is included in Chapter 10 of the EIA Report.</p>
<p>(g) Specific Comments</p> <p>(i) The EAP must provide details of the specific locations in the EIAR, and not provide vague locations of the proposed developments. All associated</p>	<p>The details of the location of the proposed development, including the centre and corner coordinates of the development site, as well as the names of the affected farm properties, are provided in Chapter 1, Table 1.1.</p>

DFFE Requirement for EIA	Response/ Location in this EIA Report
<p>infrastructure must be clearly indicated in the EIAR and its associated layout plans.</p>	<p>Infrastructure associated with the facility is listed in Chapters 1 and 2, and a detailed Layout Map of the proposed infrastructure is included as Figure 11.2 under Chapter 11, and Appendix O).</p>
<p>(ii) The EAP must identify and provide a map which shows this development and its associated infrastructure in relation to the other proposed facilities in the area.</p>	<p>A cumulative map showing the location of the Great Karoo Cluster of renewable energy facilities in relation to other proposed facilities within a 30km radius of the Great Karoo Cluster as included as Figure 10.1 under Chapter 10, and Appendix O).</p>
<p>(iii) The EAP must clearly identify and provide a final list of all applicable listed activities. If any activities are to be removed, motivation for their removal must be included in the EIAR.</p>	<p>All relevant activities applied for in the application for an Environmental Authorisation (EA) submitted on 12 November 2021 are included in this EIA Report (refer to Section 7.2.1, Table 7.1). None of the activities applied for a being removed, and as such, amended application form is not being submitted with the EIA Report.</p>
<p>(vi) When submitting the EIAR and future documents kindly name each of the documents and attachments according to the information it contains. E.g., instead of only naming it Appendix A, it must be Appendix A: Maps, Appendix B: EAP Declaration etc.</p>	<p>The EIA Report is named correctly and its associated appendices are named according to the information they contain.</p>
<p>(h) General (i) The EIAR must provide the technical details for the proposed facility in a table format as well as their description and/or dimensions.</p>	<p>The EIA Report includes technical details of the proposed facility in a table format as well as their description and dimensions (refer to Table 2.1, Chapter 2).</p>
<p>(ii) The EAP must provide landowner consent for all non-linear infrastructure proposed on the farm portions affected by the proposed project.</p>	<p>Landowner's consents for all non-linear infrastructure proposed on the farm portions affected by the proposed project were attached as Appendix 4 to the application for Environmental Authorisation submitted on 12 November 2021.</p>
<p>(iii) A construction and operational phase EMPr that includes mitigation and monitoring measures must be submitted with the final EIAR.</p>	<p>A facility EMPr that includes mitigation and monitoring measures for the construction and operational phase of the Kwana PV is included as Appendix M to the EIA Report, and a Generic EMPr for the Development and Expansion of Substation Infrastructure for the Transmission and Distribution of Electricity (for the onsite facility substation) is included as Appendix N to the EIA Report.</p>
<p>(iv) The final EIAR must include a list providing a clear description of the infrastructure associated with the development.</p>	<p>A list of, and clear description of the infrastructure associated with the development is included in Chapter 2 of the EIA Report.</p>

DFFE Requirement for EIA	Response/ Location in this EIA Report
<p>(v) The EAP must provide an outline of where in the final Report each of this Department's comments are addressed. This must be a separate document and must be submitted as an appendix to the EIA.</p>	<p>An outline of relevant sections and appendices in this report where the Department's comments are addressed is included in Table 7.3 of this EIA Report, and within the Comments and Responses Report (Appendix C8). Comments received from the Department during the 30-day review and comment period of the draft EIA Report will be captured and addressed in the Comments and Responses Report to be submitted with the final EIA Report for decision-making.</p>

7.4. Overview of the EIA Phase

As per the EIA Regulations (GNR 326), the objectives of the EIA Phase are to, through a consultative process:

- » Determine the policy and legislative context within which the activity is located and document how the proposed activity complies with and responds to the policy and legislative context.
- » Describe the need and desirability of the proposed activity, including the need and desirability of the activity in the context of the development footprint on the approved site as contemplated in the accepted Scoping Report.
- » Identify the location of the development footprint within the approved site as contemplated in the accepted Scoping Report based on an impact and risk assessment process inclusive of cumulative impacts and a ranking process of all the identified development footprint alternatives focusing on the geographical, physical, biological, social, economic, heritage and cultural aspects of the environment.
- » Determine the:
 - * Nature, significance, consequence, extent, duration and probability of the impacts occurring to inform identified preferred alternatives; and
 - * Degree to which these impacts:
 - Can be reversed;
 - May cause irreplaceable loss of resources; and
 - Can be avoided, managed or mitigated.
- » Identify the most ideal development footprint for the activity within the development area as contemplated in the accepted Scoping Report based on the lowest level of environmental sensitivity identified during the assessment.
- » Identify, assess, and rank the impacts the activity will impose on the development footprint on the approved site as contemplated in the accepted Scoping Report through the life of the activity.
- » Identify suitable measures to avoid, manage or mitigate identified impacts.
- » Identify residual risks that need to be managed and monitored.

This EIA Report assesses potential positive and negative, direct, indirect, and cumulative impacts associated with all phases of the project life cycle including pre-construction, construction, operation and decommissioning. In this regard the EIA Report aims to provide the relevant authorities with sufficient information to make an informed decision regarding the proposed project.

The following subsections outline the activities within the EIA process that have been undertaken to date.

7.4.1 Authority Consultation and Application for Authorisation in terms of the 2014 EIA Regulations (as amended)

In terms of GNR 779 of 1 July 2016, the National DFFE is the competent authority for all projects which relate to the IRP and any updates thereto. As the project is proposed within Northern Cape Province, the Northern Cape DAEARD & LR is the provincial commenting authority for the project.

Consultation with these authorities has been undertaken during the Scoping Phase and has continued throughout the EIA process. To date, this consultation has included the following:

- » Submitting a pre-application meeting request form, together with the Public Participation Plan to the DFFE via email for approval on **02 September 2021**. Following submission of the Public Participation Plan, the DFFE provided approval of the submitted plan via email on **15 September 2021** (refer to **Appendix C1**).

- » Submission of the application form for Environmental Authorisation and the draft Scoping Report to the DFFE via the DFFE Novell Filr System on **12 November 2021**.
- » Submission of the final Scoping Report on **13 January 2022**.
- » Receipt of acceptance of the Scoping Report and approval of the Plan of Study for the EIA Phase on **27 January 2022**.

The following steps are to be undertaken as part of the EIA Phase of the process:

- » Make the draft EIA Report available for a 30-day public review and comment period from **13 May 2022** to **13 June 2022**.
- » Notification and consultation with stakeholders, I&APs and Organs of State that may have jurisdiction over the project, including provincial and local government departments, and State-Owned Enterprises.
- » Incorporating comments received during the 30-day public review and comment period into the final EIA Report.
- » Submission of the final EIA Report to DFFE for decision making.

The submissions, as listed above, were undertaken electronically, as required by the DFFE. A record of all authority correspondence undertaken prior to and within the EIA Phase is included in **Appendix B, Appendix C5** and **Appendix C6**.

7.4.2 Public Participation Process

Public participation is an essential and regulatory requirement for an environmental authorisation process and is guided by Regulations 41 to 44 of the EIA Regulations 2014 (GN R326), as amended. The purpose of public participation is clearly outlined in Regulation 40 of the EIA Regulations 2014 (GN R326, as amended, and is being followed for this proposed project.

The Public Participation Process undertaken for the proposed development of the Kwana PV facility considers the restrictions and limitations imposed by Government through Section 27 (2) of the Disaster Management Act (Act No. 57 of 2002) of 2002 and the Directions issued by the Minister of Forestry Fisheries and the Environment (DFFE) in terms of consultations with I&APs to limit the risks associated with COVID-19. A Public Participation Plan was prepared and submitted to the DFFE in accordance with the DFFE requirements. Approval of the Plan was provided by the DFFE Case Officer via email on **15 September 2021** (refer to **Appendix B**).

The traditional means and opportunities available for the undertaking of public participation will still be covered and implemented as part of the public participation plan considering the current limitations. Alternative means of undertaking consultation have been designed and implemented by Savannah Environmental to ensure that I&APs are afforded sufficient opportunity to access project information and raise comments on the project through an interactive web-based platform (i.e. online stakeholder engagement platform) readily available and accessible to any person registering their interest in the project, and ensures that the public participation process is undertaken in line with Regulations 41 to 44 of the EIA Regulations, 2014, as amended. The Public Participation Plan (**Appendix C1**) considers the limitations applied by the Disaster Management Act Regulations prohibiting the gathering of people, as well as limitations which certain I&APs may have in terms of access to computers and internet as well as access to public spaces which may not be open for operation that inhibits access to hard copy documentation. The online stakeholder engagement platform implemented by Savannah Environmental for the project allowed the EAP to visually present details regarding the project as well as consultation documentation, including project

maps and plans, presentations, and posters. The platform also contains the Scoping Report available for review. The use of an online tool enables stakeholders and I&APs to explore the project-specific content in their own time, and still enables them to participate in a meaningful way in the consultation process. Where parties do not have access to electronic systems to access the project information, opportunity for them to engage with the project team is facilitated through alternative means, such as consultation with the Ward Councillor, community representatives or one-on-one engagement, where the relevant Regulations to minimise risks associated with COVID-19 can be adhered to.

The sharing of information forms the basis of the public participation process and offers the opportunity for I&APs to become actively involved in the EIA process from the outset. The public participation process is designed to provide sufficient and accessible information to I&APs in an objective manner. The public participation process affords I&APs opportunities to provide input into and receive information regarding the EIA process in the following ways:

During the **Scoping Phase**:

- » Identify issues of concern and suggestions for enhanced benefits.
- » Verify that their issues have been recorded.
- » Assist in identifying reasonable alternatives.
- » Contribute relevant local information and knowledge to the environmental assessment.

During the **EIA Phase**:

- » Contribute relevant local information and knowledge to the environmental assessment.
- » Verify that issues have been considered in the environmental investigations as far as possible as identified within the Scoping Phase.
- » Comment on the findings of the environmental assessments.

During the **decision-making phase**:

- » To advise I&APs of the outcome of the competent authority's decision, and how and by when the decision can be appealed.

The following sections detail the tasks undertaken as part of the public participation process within the EIA Phase.

i. Advertisements and Notifications

The availability of the EIA Report for review and comment was announced to the Organs of State, potentially affected and adjacent landowners, tenants and occupiers, and general public via the following:

- » Notification letter distributed to all registered parties advising them of the availability of the EIA Report for review on comment on **13 May 2022**.
- » An advertisement announcing the availability of and inviting comment on the EIA Report in the De Aar Echo Newspaper (English advertisement) on **13 May 2022**. A copy of the newspaper advert as sent to the newspaper and the advert tear sheet are included in **Appendix C3** of the EIA Report.
- » A Live Read on RSG on **14 May 2022** at the commencement of the 30-day review and comment period (**Appendix C3**). A further radio live read segment will be broadcasted on RSG as a reminder of the availability of the EIA Report for review and comment on **04 June 2022**. RSG is one of the local radio stations accessible in the study area.

- » The EIA Report was made available for review I&APs for a 30-day review and comment period from **13 May 2022 to 13 June 2022**. The EIA Report has been made available on the Savannah Environmental website (<https://savannahsa.com/public-documents/energy-generation/the-great-karoo-cluster-of-renewable-energy-facilities/>) and all registered I&APs have been notified of the availability on **13 May 2022**. I&APs have been encouraged to view the EIA Report and submit written comment. The EIA Report has been circulated to Organs of State via electronic transfer (Dropbox, WeTransfer, etc), or CD and/or hardcopy as per individual request. Evidence of distribution of this EIA Report has been included in this EIA Report (refer to **Appendix C5** and **Appendix C6**).

ii. Public Involvement and Consultation

In order to accommodate the varying needs of stakeholders and I&APs within the surrounding area, as well as capture their views, comments, issues and concerns regarding the project, various opportunities are being provided to I&APs to note their comments and issues. I&APs are being consulted through the following means:

- » Opportunity to review the EIA Report for a 30-day review and comment period from **13 May 2022 to 13 June 2022**.
- » Comments received during this review period will be captured within a Comments and Responses Report (**Appendix C9**), which will be included within the final EIA Report.
- » Focus group meetings: Virtual focus group meetings will be held with key government departments, stakeholders and landowners during the 30-day review and comment period of the EIA Report. The purpose of these focus group meetings is to provide an overview of the findings of the EIA studies in order to facilitate comments on the EIA process and EIA Report, as well as to record any issues or concerns raised by stakeholders regarding the project. As per the approved public participation plan, these meetings will be held via virtual platform. The minutes of these meetings will be included in the final EIA Report as **Appendix C8**.
- » An information session will be held in the project area during the 30-day review and comment period of the EIA Report. This will take the format of a poster display.
- » Telephonic consultation sessions.
- » Written, faxed or e-mail correspondence.

Table 7.5: Public involvement for the Kwana PV facility (during EIA Phase)

Activity	Date
» Advertising of the availability of the EIA Report for a 30-day review and comment period in the De Aar Echo Newspaper (English advertisement).	13 May 2022
Radio Live Read by RSG regarding the EIA Report comment period, and the details on how to get involved and how contact with Savannah Environmental can be made. A further radio live read segment <u>will be</u> broadcasted on RSG as a reminder of the availability of the EIA Report for review and comment.	14 May 2022 and 04 June 2022
Distribution of notification letters announcing the availability of the EIA Report for a 30-day review and comment period. These letters were distributed to Organs of State, Government Departments, Ward Councillors, landowners within the surrounding area (including neighbouring landowners), registered I&APs and key stakeholder groups.	13 May 2022
30-day review and comment period of the EIA Report.	Friday, 13 May 2022 to Monday, 13 June 2022

Activity	Date
<p>Virtual meetings through the use of virtual platforms as determined through discussions with the relevant stakeholder group:</p> <ul style="list-style-type: none"> » Landowners » Authorities and key stakeholders (including Organs of State, local municipality and official representatives of community-based organisations). » Where an I&AP does not have access to a computer and/or internet to participate in a virtual meeting telephonic discussions (including WhatsApp video call) will be set-up and minuted for inclusion. The preferred language of the I&AP has been considered when setting up these discussions. <p>Direct in-person consultation will only take place in limited numbers and where sanitary conditions can be maintained at all times.</p>	<p>» » Focus group meetings will be held with key stakeholders during the 30-day review and comment period of the EIA Report via a virtual platform, where relevant. » An information session will be held at Richmond Town Hall on Thursday, 26 May 2022 at 17h00. The Information Session will start with a poster display at 17h00 after which those that are interested in attending the presentation can attend the presentation which will start at 17h30.</p>
<p>On-going consultation (i.e., telephone liaison; e-mail communication) with all I&APs.</p>	<p>Throughout the EIA process</p>

iii. Registered I&APs entitled to Comment on the EIA Report

- 43.(1) A registered I&AP is entitled to comment, in writing, on all reports or plans submitted to such party during the public participation process contemplated in these Regulations and to bring to the attention of the proponent or applicant any issues which that party believes may be of significance to the consideration of the application, provided that the interested and affected party discloses any direct business, financial, personal or other interest which that party may have in the approval or refusal of the application.
- (2) In order to give effect to section 24O of the Act, any State department that administers a law relating to a matter affecting the environment must be requested, subject to regulation 7(2), to comment within 30 days.
- 44.(1) The applicant must ensure that the comments of interested and affected parties are recorded in reports and plans and that such written comments, including responses to such comments and records of meetings, are attached to the reports and plans that are submitted to the competent authority in terms of these Regulations.
- (2) Where a person desires but is unable to access written comments as contemplated in subregulation (1) due to –
- (a) A lack of skills to read or write;
 - (b) Disability; or
 - (c) Any other disadvantage;
- Reasonable alternative methods of recording comments must be provided for.

I&APs registered on the database have been notified by means of a notification letter of the release of the EIA Report for a 30-day review and comment period, invited to provide comment on the EIA Report, and informed of the manner in which, and timeframe within which such comment must be made. The report has been made available in soft copies to I&APs in accordance with the approved PP Plan. No hard copies of the report have been made available for review and comment. These can be provided on requested, on condition that sanitary conditions can be maintained.

The EIA Report has been made available on the Savannah Environmental website (i.e., online stakeholder engagement platform) (<https://savannahsa.com/public-documents/energy-generation/the-great-karoo-cluster-of-renewable-energy-facilities/>). A notification letter to all registered parties was distributed prior to commencement of the 30-day review and comment period, on **Thursday, 05 May 2022**. Where I&APs are not able to provide written comments (including SMS and WhatsApp), other means of consultation, such as telephonic discussions and discussions at the information session to be held in the project area will be used.

All comments raised as part of the discussions and written comments submitted during the 30-day review and comment period will be recorded and included in **Appendix C7** of the EIA Report.

iv. **Identification and Recording of Comments**

Comments raised by I&APs to date have been included into a Comments and Responses (C&R) Report, which is included in **Appendix C9** of this EIA Report. The C&R Report includes detailed responses from members of the EIA project team and/or the project proponent to the issues and comments raised. The C&R Report will be updated with all comments received during the 30-day review and comment period of the EIA Report and will be included as **Appendix C9** in the Final EIA Report submitted to the DFFE for decision-making.

Notes of all the telephonic discussions, virtual meetings, and the information session to be conducted during the 30-day review and comment period of the EIA Report will be included in **Appendix C8** of the Final EIA Report.

7.5. **Outcomes of the DFFE Web-Based Screening Tool**

In terms of GN R960 (promulgated on 5 July 2019) and Regulation 16(1)(b)(v) of the 2014 EIA Regulations (as amended), the submission of a Screening Report generated from the national web based environmental screening tool is compulsory for the submission of applications in terms of Regulations 19 and 21 of the EIA Regulations.

The requirement for the submission of a Screening Report (included as **Appendix O** of the Scoping Report) for the Kwana PV facility is applicable as it triggers Regulation 19 of the EIA Regulations, 2014, as amended. **Table 7.5** provides a summary of the specialist assessments identified in terms of the screening tool and responses to each assessment from the project team considering the development area under consideration.

Table 7.5: Sensitivity ratings from the DFFE's web-based online Screening Tool associated with the development of the Kwana PV facility

Specialist Assessment	Sensitivity Rating as per the Screening Tool (relating to the need for the study)	Project Team Response
Agricultural Assessment	Very high	A Soils, Land Use and Agriculture Impact Assessment is included in this EIA Report as Appendix G .
Landscape/Visual Assessment	Very high	A Visual Impact Assessment has been undertaken for the PV facility and is included in this EIA Report as Appendix J .
Archaeological and Cultural Heritage Assessment	Low	A Heritage Impact Assessment (including an assessment of archaeological resources and the cultural landscape) has been undertaken for the PV facility and is included in this EIA Report as Appendix H .
Palaeontology Assessment	Very high	A Heritage Impact Assessment (including an assessment of palaeontological resources) has been undertaken and is included in this EIA Report as Appendix H .
Terrestrial Biodiversity Assessment	High	An Ecological Impact Assessment (including flora and fauna) has been undertaken and is included as Appendix D of the EIA Report.

Specialist Assessment	Sensitivity Rating as per the Screening Tool (relating to the need for the study)	Project Team Response
Aquatic Biodiversity Assessment	Very high	An Aquatic Impact Assessment has been undertaken for the and is included as Appendix G of the EIA Report.
Avian Assessment	Low	An Avifauna Impact Assessment Report as per the BirdLife SA Best Practice Guidelines has been undertaken and is included as Appendix E of the EIA Report.
Civil Aviation Assessment	Medium	The Civil Aviation Authority will be consulted throughout the EIA process to obtain comment.
Defence Assessment	Low	The project site is not located within close proximity of any military base.
RFI Assessment	Medium	The project site under consideration for the development of the Kwana Solar PV is located within an area that as classified as having low sensitivity for telecommunication; between 26 and 48km of an SKA receptor; and more than 60km from a weather radar installation. The South African Radio Astronomy Observatory (SARAO) <u>will be</u> consulted during the 30-day review and comment period of the EIA Report to provide written comment on the proposed development.
Traffic Assessment	The screening report does not indicate a rating for this theme.	A Traffic Impact Assessment has been undertaken for the solar PV and is included as Appendix L of the EIA Report.
Social Assessment	The screening report does not indicate a rating for this theme.	A Social Impact Assessment has been undertaken and is included in the EIA Report as Appendix K .
Plant Species Assessment	Medium	An Ecological Impact Assessment (including flora and fauna) has been undertaken and is included as Appendix D of the EIA Report.
Animal Species Assessment	High	An Ecological Impact Assessment (including flora and fauna) has been undertaken and is included as Appendix D of the EIA Report.
Bats Assessment	The screening report does not indicate a rating for this theme.	A Bat Impact Assessment has been undertaken and is included as Appendix F to the EIA Report.

7.6. Assessment of Issues Identified through the EIA Process

Based on the outcomes of the Scoping Phase evaluation of the project, the following issues were identified as requiring detailed assessment, The specialist consultants involved in the assessment of these impacts are indicated in **Table 7.6** below.

Table 7.6: Specialist studies undertaken as part of the EIA Phase

Specialist	Specialist Study	Appendix
David Hoare of David Hoare Consulting (Pty) Ltd	Ecology Impact Assessment	Appendix D
Chris van Rooyen of Chris van Rooyen Consulting	Avifauna Impact Assessment (including 12-months pre-construction monitoring)	Appendix E
Werner Marais of Animalia	Bats Impact Assessment (including 12-months pre-construction monitoring)	Appendix F

Specialist	Specialist Study	Appendix
Ivan Baker of the Biodiversity Company	Freshwater and Soils Impact Assessment	Appendix G
Jenna Lavin of CTS Heritage	Heritage Impact Assessment (including Archaeology, Palaeontology and Cultural Heritage)	Appendix H
Morné de Jager of Enviro-Acoustic Research	Noise Impact Assessment	Appendix I
Lourens du Plessis of LoGIS	Visual Impact Assessment	Appendix J
Tony Barbour of Tony Barbour Environmental Consulting	Social Impact Assessment	Appendix K
Iris Wink of JG Afrika	Traffic Impact Assessment	Appendix L

Specialist studies considered direct and indirect environmental impacts associated with the development of all components of the facility. Identified impacts are assessed in terms of the following criteria:

- » The **nature**, a description of what causes the effect, what will be affected, and how it will be affected
- » The **extent**, wherein it is indicated whether the impact will be local (limited to the immediate area or site of development), regional, national or international. A score of between 1 and 5 is assigned as appropriate (with a score of 1 being low and a score of 5 being high)
- » The **duration**, wherein it is indicated whether:
 - * The lifetime of the impact will be of a very short duration (0–1 years) – assigned a score of 1
 - * The lifetime of the impact will be of a short duration (2-5 years) - assigned a score of 2
 - * Medium-term (5–15 years) – assigned a score of 3
 - * Long term (> 15 years) - assigned a score of 4
 - * Permanent - assigned a score of 5
- » The **magnitude**, quantified on a scale from 0-10, where a score is assigned:
 - * 0 is small and will have no effect on the environment
 - * 2 is minor and will not result in an impact on processes
 - * 4 is low and will cause a slight impact on processes
 - * 6 is moderate and will result in processes continuing but in a modified way
 - * 8 is high (processes are altered to the extent that they temporarily cease)
 - * 10 is very high and results in complete destruction of patterns and permanent cessation of processes
- » The **probability of occurrence**, which describes the likelihood of the impact actually occurring. Probability is estimated on a scale, and a score assigned:
 - * Assigned a score of 1–5, where 1 is very improbable (probably will not happen)
 - * Assigned a score of 2 is improbable (some possibility, but low likelihood)
 - * Assigned a score of 3 is probable (distinct possibility)
 - * Assigned a score of 4 is highly probable (most likely)
 - * Assigned a score of 5 is definite (impact will occur regardless of any prevention measures)
- » The **significance**, which is determined through a synthesis of the characteristics described above (refer formula below) and can be assessed as low, medium or high
- » The **status**, which is described as either positive, negative or neutral
- » The degree to which the impact can be reversed
- » The degree to which the impact may cause irreplaceable loss of resources
- » The degree to which the impact can be mitigated

The **significance** is determined by combining the criteria in the following formula:

$S = (E+D+M) P$; where

S = Significance weighting

E = Extent

D = Duration

M = Magnitude

P = Probability

The **significance weightings** for each potential impact are as follows:

- » **< 30 points:** Low (i.e. where this impact would not have a direct influence on the decision to develop in the area)
- » **30-60 points:** Medium (i.e. where the impact could influence the decision to develop in the area unless it is effectively mitigated)
- » **60 points:** High (i.e. where the impact must have an influence on the decision process to develop in the area)

Specialist studies also considered cumulative impacts associated with similar developments within a 30km radius of the proposed project. The purpose of the cumulative assessment is to test if such impacts are relevant to the proposed project in the proposed location (i.e., whether the addition of the proposed project in the area will increase the impact). In this regard, specialist studies considered whether the construction of the proposed development will result in:

- » Unacceptable risk
- » Unacceptable loss
- » Complete or whole-scale changes to the environment or sense of place
- » Unacceptable increase in impact

A conclusion regarding whether the proposed development will result in any unacceptable loss or impact considering all the projects proposed in the area is included in the respective specialist reports.

As the developer has the responsibility to avoid or minimise impacts and plan for their management (in terms of the requirements of NEMA and the 2014 EIA Regulations (GNR 326)), the mitigation of significant impacts is discussed. Assessment of impacts with mitigation is made in order to demonstrate the effectiveness of the proposed mitigation measures. An Environmental Management Programme (EMPr) that includes all the mitigation measures recommended by the specialists for the management of significant impacts is included as **Appendix M** to this EIA Report.

7.7. Assumptions and Limitations of the EIA Process

The following assumptions and limitations are applicable to the EIA process for the Kwana PV facility:

- » All information provided by the developer and I&APs to the environmental team was correct and valid at the time it was provided.
- » The development area identified by the developer represents a technically suitable site for the establishment of the Kwana PV facility, which is based on the design undertaken by technical consultants for the project.

- » The development footprint (the area that will be affected during the operation phase) will include the footprint for the solar PV and associated infrastructure (i.e., internal access roads, BESS, and grid connection infrastructure).
- » Conclusions of the specialist studies undertaken and this overall impact assessment assume that any potential impacts on the environment associated with the proposed development will be avoided, mitigated, or offset in accordance with the relevant recommendations made.
- » This report and its investigations are project specific, and consequently the environmental team did not evaluate any other power generation alternatives.

Refer to the specialist studies contained in **Appendices D - L** for limitations specific to the independent specialist studies.

7.8. Legislation and Guidelines that have informed the preparation of this EIA Report

The following legislation and guidelines have informed the scope and content of this EIA Report:

- » National Environmental Management Act (Act No. 107 of 1998).
- » EIA Regulations of December 2014, published under Chapter 5 of NEMA (as amended).
- » Department of Environmental Affairs (2017), Public Participation guidelines in terms of NEMA EIA Regulations.
- » Department of Environmental Affairs (2017), Integrated Environmental Management Guideline: Guideline on Need and Desirability.
- » Procedures for the assessment and minimum criteria for reporting on identified environmental themes in terms of sections 24(5)(a) and (h) and 44 of the National Environmental Management Act, 1998, when applying for environmental authorisation; and
- » International guidelines – the Equator Principles, the IFC Performance Standards, the Sustainable Development Goals, World Bank Environmental and Social Framework, and the and World Bank Group Environmental, Health, and Safety Guidelines (EHS Guidelines).

Several other Acts, standards or guidelines have also informed the project process and the scope of issues addressed and assessed in this EIA Report. A review of legislative requirements applicable to the proposed project as identified at this stage in the process is provided in **Table 7.7**.

Table 7.7: Relevant legislative permitting requirements applicable to the Kwana PV facility

Legislation	Applicable Requirements	Relevant Authority	Compliance Requirements
National Legislation			
Constitution of the Republic of South Africa (No. 108 of 1996)	<p>In terms of Section 24, the State has an obligation to give effect to the environmental right. The environmental right states that:</p> <p><i>“Everyone has the right –</i></p> <ul style="list-style-type: none"> » <i>To an environment that is not harmful to their health or well-being, and</i> » <i>To have the environment protected, for the benefit of present and future generations, through reasonable legislative and other measures that:</i> <ul style="list-style-type: none"> * <i>Prevent pollution and ecological degradation,</i> * <i>Promote conservation, and</i> * <i>Secure ecologically sustainable development and use of natural resources while promoting justifiable economic and social development.”</i> 	Applicable to all authorities	There are no permitting requirements associated with this Act. The application of the Environmental Right however implies that environmental impacts associated with proposed development are considered separately and cumulatively. It is also important to note that the “right to an environment clause” includes the notion that justifiable economic and social development should be promoted, through the use of natural resources and ecologically sustainable development.
National Environmental Management Act (No. 107 of 1998) (NEMA)	<p>The 2014 EIA Regulations have been promulgated in terms of Chapter 5 of NEMA. Listed activities which may not commence without EA are identified within the Listing Notices (GNR 327, GNR 325 and GNR 324) which form part of these Regulations (GNR 326).</p> <p>In terms of Section 24(1) of NEMA, the potential impact on the environment associated with these listed activities must be assessed and reported on to the competent authority charged by NEMA with granting of the relevant environmental authorisation.</p> <p>Considering the capacity of the proposed Kwana PV facility (i.e., contracted capacity of 140MW) and the triggering of Activity 1 of Listing Notice 2 (GNR 325), a full</p>	<p>DFFE – Competent Authority</p> <p>Northern Cape DAEARD&LR – Commenting Authority</p>	The listed activities triggered by the proposed project have been identified and are being assessed as part of the EIA process currently underway for the project. The EIA process will culminate in the submission of a Final EIA Report to the DFFE for decision-making.

Legislation	Applicable Requirements	Relevant Authority	Compliance Requirements
<p>National Environmental Management Act (No 107 of 1998) (NEMA)</p>	<p>Scoping and EIA process is required in support of the Application for EA.</p> <p>In terms of the "Duty of Care and Remediation of Environmental Damage" provision in Section 28(1) of NEMA every person who causes, has caused or may cause significant pollution or degradation of the environment must take reasonable measures to prevent such pollution or degradation from occurring, continuing or recurring, or, in so far as such harm to the environment is authorised by law or cannot reasonably be avoided or stopped, to minimise and rectify such pollution or degradation of the environment.</p> <p>In terms of NEMA, it is the legal duty of a project proponent to consider a project holistically, and to consider the cumulative effect of a variety of impacts.</p>	<p>DFFE</p> <p>Northern Cape DAEARD&LR</p>	<p>While no permitting or licensing requirements arise directly by virtue of the proposed project, this section finds application through the consideration of potential cumulative, direct, and indirect impacts. It will continue to apply throughout the life cycle of the project.</p>
<p>Environment Conservation Act (No. 73 of 1989) (ECA)</p>	<p>The Noise Control Regulations in terms of Section 25 of the ECA contain regulations applicable for the control of noise in the Provinces of Limpopo, North West, Mpumalanga, Northern Cape, Eastern Cape, and KwaZulu-Natal Provinces.</p> <p>The Noise Control Regulations cover the powers of a local authority, general prohibitions, prohibitions of disturbing noise, prohibitions of noise nuisance, use of measuring instruments, exemptions, attachments, and penalties.</p> <p>In terms of the Noise Control Regulations, no person shall make, produce, or cause a disturbing noise, or allow it to be made, produced or caused by any person, machine, device or apparatus or any combination thereof (Regulation 04).</p>	<p>DFFE</p> <p>Northern Cape DAEARD&LR</p> <p>Ubuntu Local Municipality</p>	<p>Noise impacts are expected to be associated with the construction phase of the project. Considering the location of the development area in relation to residential areas and provided that appropriate mitigation measures are implemented, construction noise is unlikely to present a significant intrusion to the local community. There is therefore no requirement for a noise permit in terms of the legislation.</p>

Legislation	Applicable Requirements	Relevant Authority	Compliance Requirements
<p>National Water Act (No. 36 of 1998) (NWA)</p>	<p>A water use listed under Section 21 of the NWA must be licensed with the Regional DWS, unless it is listed in Schedule 1 of the NWA (i.e. is an existing lawful use), is permissible under a GA, or if a responsible authority waives the need for a licence.</p> <p>Water use is defined broadly, and includes consumptive and non-consumptive water uses, taking and storing water, activities which reduce stream flow, waste discharges and disposals, controlled activities (activities which impact detrimentally on a water resource), altering a watercourse, removing water found underground for certain purposes, and recreation.</p> <p>Consumptive water uses may include taking water from a water resource (Section 21(a)) and storing water (Section 21(b)).</p> <p>Non-consumptive water uses may include impeding or diverting of flow in a water course (Section 21(c)), and altering of bed, banks or characteristics of a watercourse (Section 21(i)).</p>	<p>Regional Department of Water and Sanitation</p>	<p>Watercourses are present within the development area of the Kwana PV as identified in the Aquatic Scoping Assessment (Appendix G). As a result, a water use authorisation for the project will be required from the DWS; however, the process will only be completed once a positive EA has been received and the project selected as Preferred Bidder by the DMRE or a private offtaker. This is in line with the requirements from the DWS.</p>
<p>Minerals and Petroleum Resources Development Act (No. 28 of 2002) (MPRDA)</p>	<p>In accordance with the provisions of the MPRDA a mining permit is required in accordance with Section 27(6) of the Act where a mineral in question is to be mined, including the mining of materials from a borrow pit.</p> <p>Section 53 of the MPRDA states that any person who intends to use the surface of any land in any way which may be contrary to any object of the Act, or which is likely</p>	<p>Department of Mineral Resources and Energy (DMRE)</p>	<p>Any person who wishes to apply for a mining permit in accordance with Section 27(6) must simultaneously apply for an Environmental Authorisation in terms of NEMA. No borrow pits are expected to be required for the construction of the project, and as a result a mining permit or EA in this regard is not required to be obtained.</p> <p>In terms of Section 53 of the MPRDA, approval is required from the Minister of Mineral Resources and Energy to ensure</p>

Legislation	Applicable Requirements	Relevant Authority	Compliance Requirements
	to impede any such object must apply to the Minister for approval in the prescribed manner.		that the proposed development does not sterilise a mineral resource that might occur on site.
National Environmental Management: Air Quality Act (No. 39 of 2004) (NEM:AQA)	<p>The National Dust Control Regulations (GNR 827) published under Section 32 of NEM:AQA prescribe the general measures for the control of dust in all areas, and provide a standard for acceptable dustfall rates for residential and non-residential areas.</p> <p>In accordance with the Regulations (GNR 827) any person who conducts any activity in such a way as to give rise to dust in quantities and concentrations that may exceed the dustfall standard set out in Regulation 03 must, upon receipt of a notice from the air quality officer, implement a dustfall monitoring programme.</p> <p>Any person who has exceeded the dustfall standard set out in Regulation 03 must, within three months after submission of the dustfall monitoring report, develop and submit a dust management plan to the air quality officer for approval.</p>	Northern Cape DAEARD&LR / Pixley ka Seme District Municipality	In the event that the project results in the generation of excessive levels of dust, the possibility could exist that a dustfall monitoring programme would be required for the project, in which case dustfall monitoring results from the dustfall monitoring programme would need to be included in a dust monitoring report, and a dust management plan would need to be developed.
National Heritage Resources Act (No. 25 of 1999) (NHRA)	<p>Section 07 of the NHRA stipulates assessment criteria and categories of heritage resources according to their significance.</p> <p>Section 35 of the NHRA provides for the protection of all archaeological and palaeontological sites, and meteorites.</p> <p>Section 36 of the NHRA provides for the conservation and care of cemeteries and graves by SAHRA where this is not the responsibility of any other authority.</p>	South African Heritage Resources Agency (SAHRA) Ngwao Boswa Kapa Bokone (NBKB) – provincial heritage authority	A full Heritage Impact Assessment has been undertaken as part of the EIA process (refer to Appendix I of this EIA Report). Sites of varying significance have been identified within the development area and specific mitigation measures have been recommended by the specialist with regards to each identified find. Furthermore, the site was found to form part of an intact cultural landscape representative of the Central Plateau of the Great Karoo possessing heritage value for historical, aesthetic, architectural, social

Legislation	Applicable Requirements	Relevant Authority	Compliance Requirements
	<p>Section 38 of the NHRA lists activities which require developers or any person who intends to undertake a listed activity to notify the responsible heritage resources authority and furnish it with details regarding the location, nature, and extent of the proposed development.</p> <p>Section 44 of the NHRA requires the compilation of a Conservation Management Plan as well as a permit from SAHRA for the presentation of archaeological sites as part of tourism attraction.</p>		<p>and scientific reasons. Sensitive areas identified in this regard have been avoided by the layout.</p> <p>Should a heritage resource be impacted upon, a permit may be required from SAHRA or Ngwao Boswa Kapa Bokone (NBKB) in accordance with Section 48 of the NHRA, and the SAHRA Permit Regulations (GN R668). This will be determined as part of the final walk-through survey once the final location of the development footprint and its associated infrastructure has been determined.</p>
<p>National Environmental Management: Biodiversity Act (No. 10 of 2004) (NEM:BA)</p>	<p>Section 53 of NEM:BA provides for the MEC / Minister to identify any process or activity in such a listed ecosystem as a threatening process.</p> <p>Three government notices have been published in terms of Section 56(1) of NEM:BA as follows:</p> <ul style="list-style-type: none"> » Commencement of TOPS Regulations, 2007 (GNR 150). » Lists of critically endangered, vulnerable and protected species (GNR 151). » TOPS Regulations (GNR 152). <p>It provides for listing threatened or protected ecosystems, in one of four categories: critically endangered (CR), endangered (EN), and vulnerable (VU) or protected. The first national list of threatened terrestrial ecosystems has been gazetted, together with supporting information on the listing process including the purpose and rationale for listing ecosystems, the criteria used to identify listed</p>	<p>DFFE Northern Cape DAEARD&LR</p>	<p>Under NEM:BA, a permit would be required for any activity that is of a nature that may negatively impact on the survival of a listed protected species.</p> <p>An Ecological Impact Assessment has been undertaken as part of the EIA process (Appendix D). No protected species which require a permit under the NEM:BA were identified within the development area.</p>

Legislation	Applicable Requirements	Relevant Authority	Compliance Requirements
	<p>ecosystems, the implications of listing ecosystems, and summary statistics and national maps of listed ecosystems (NEM:BA: National list of ecosystems that are threatened and in need of protection, (Government Gazette 37596, GNR 324), 29 April 2014).</p>		
<p>National Environmental Management: Biodiversity Act (No. 10 of 2004) (NEM:BA)</p>	<p>Chapter 5 of NEM:BA pertains to alien and invasive species, and states that a person may not carry out a restricted activity involving a specimen of an alien species without a permit issued in terms of Chapter 7 of NEM:BA, and that a permit may only be issued after a prescribed assessment of risks and potential impacts on biodiversity is carried out.</p> <p>Applicable, and exempted alien and invasive species are contained within the Alien and Invasive Species List (GNR 864).</p>	<p>DFFE Northern Cape DAEAR&LR</p>	<p>An Ecological Impact Assessment (Appendix D) was undertaken as part of the EIA process to identify any alien invasive plants present on site. No alien and invasive species listed under the Alien and Invasive Species List were recorded within the development area.</p>
<p>Conservation of Agricultural Resources Act (No. 43 of 1983) (CARA)</p>	<p>Section 05 of CARA provides for the prohibition of the spreading of weeds.</p> <p>Regulation 15 of GN R1048 published under CARA provides for the classification of categories of weeds and invader plants, and restrictions in terms of where these species may occur.</p> <p>Regulation 15E of GN R1048 published under CARA provides requirement and methods to implement control measures for different categories of alien and invasive plant species.</p>	<p>Department of Agriculture, Land Reform and Rural Development (DALRD)</p>	<p>CARA will find application throughout the life cycle of the project. In this regard, soil erosion prevention and soil conservation strategies need to be developed and implemented. In addition, a weed control and management plan must be implemented.</p> <p>In terms of Regulation 15E (GN R1048), where Category 1, 2 or 3 plants occur, a land user is required to control such plants by means of one or more of the following methods:</p> <ul style="list-style-type: none"> » Uprooting, felling, cutting or burning. » Treatment with a weed killer that is registered for use in connection with such plants in accordance with the

Legislation	Applicable Requirements	Relevant Authority	Compliance Requirements
			<p>directions for the use of such a weed killer.</p> <ul style="list-style-type: none"> » Biological control carried out in accordance with the stipulations of the Agricultural Pests Act (No. 36 of 1983), the ECA and any other applicable legislation. » Any other method of treatment recognised by the executive officer that has as its object the control of plants concerned, subject to the provisions of sub-regulation 4. » A combination of one or more of the methods prescribed, save that biological control reserves and areas where biological control agents are effective shall not be disturbed by other control methods to the extent that the agents are destroyed or become ineffective.
<p>National Forests Act (No. 84 of 1998) (NFA)</p>	<p>According to this Act, the Minister may declare a tree, group of trees, woodland or a species of trees as protected. Notice of the List of Protected Tree Species under the National Forests Act (No. 84 of 1998) was published in GNR 734.</p> <p>The prohibitions provide that “no person may cut, damage, disturb, destroy or remove any protected tree, or collect, remove, transport, export, purchase, sell, donate or in any other manner acquire or dispose of any protected tree, except under a licence granted by the Minister”.</p>	<p>Department of Agriculture, Land Reform and Rural Development (DALRD)</p>	<p>A licence is required for the removal of protected trees. It is therefore necessary to conduct a survey that will determine the number and relevant details pertaining to protected tree species present in the development footprint for the submission of relevant permits to authorities prior to the disturbance of these individuals.</p> <p>An Ecological Impact Assessment undertaken as part of the EIA included the identification of any protected tree species which may require a license in terms of the NFA (No. 84 of 1998) within the</p>

Legislation	Applicable Requirements	Relevant Authority	Compliance Requirements
			<p>development area (refer to Appendix D of this EIA Report).</p> <p>No trees protected under the NFA were recorded within the development area.</p>
<p>National Veld and Forest Fire Act (No. 101 of 1998) (NVFFA)</p>	<p>Chapter 4 of the NVFFA places a duty on owners to prepare and maintain firebreaks, the procedure in this regard, and the role of adjoining owners and the fire protection association. Provision is also made for the making of firebreaks on the international boundary of the Republic of South Africa. The applicant must ensure that firebreaks are wide and long enough to have a reasonable chance of preventing a veldfire from spreading to or from neighbouring land, it does not cause soil erosion, and it is reasonably free of inflammable material capable of carrying a veldfire across it.</p> <p>Chapter 5 of the Act places a duty on all owners to acquire equipment and have available personnel to fight fires. Every owner on whose land a veldfire may start or burn or from whose land it may spread must have such equipment, protective clothing and trained personnel for extinguishing fires, and ensure that in his or her absence responsible persons are present on or near his or her land who, in the event of fire, will extinguish the fire or assist in doing so, and take all reasonable steps to alert the owners of adjoining land and the relevant fire protection association, if any.</p>	<p>DFFE</p>	<p>While no permitting or licensing requirements arise from this legislation, this Act will be applicable during the construction and operation of the Kwana PV facility, in terms of the preparation and maintenance of firebreaks, and the need to provide appropriate equipment and trained personnel for firefighting purposes.</p>
<p>Hazardous Substances Act (No. 15 of 1973) (HAS)</p>	<p>This Act regulates the control of substances that may cause injury, or ill health, or death due to their toxic, corrosive, irritant, strongly sensitising or inflammable nature or the generation of pressure thereby in certain instances and for the control of certain electronic products. To provide for the rating of such substances or products in relation to the degree of danger, to provide for the prohibition and</p>	<p>Department of Health (DoH)</p>	<p>It is necessary to identify and list all Group I, II, III, and IV hazardous substances that may be on site and in what operational context they are used, stored or handled. If applicable, a license would be required to be obtained from the DoH.</p>

Legislation	Applicable Requirements	Relevant Authority	Compliance Requirements
	<p>control of the importation, manufacture, sale, use, operation, modification, disposal or dumping of such substances and products.</p> <ul style="list-style-type: none"> » Group I and II: Any substance or mixture of a substance that might by reason of its toxic, corrosive etc., nature or because it generates pressure through decomposition, heat or other means, cause extreme risk of injury etc., can be declared as Group I or Group II substance » Group IV: any electronic product, and » Group V: any radioactive material. <p>The use, conveyance, or storage of any hazardous substance (such as distillate fuel) is prohibited without an appropriate license being in force.</p>		
<p>National Environmental Management: Waste Act (No. 59 of 2008) (NEM:WA)</p>	<p>The Minister may by notice in the Gazette publish a list of waste management activities that have, or are likely to have, a detrimental effect on the environment.</p> <p>The Minister may amend the list by –</p> <ul style="list-style-type: none"> » Adding other waste management activities to the list. » Removing waste management activities from the list. » Making other changes to the particulars on the list. <p>In terms of the Regulations published in terms of NEM:WA (GNR 912), a BA or EIA is required to be undertaken for identified listed activities.</p> <p>Any person who stores waste must at least take steps, unless otherwise provided by this Act, to ensure that:</p>	<p>DFFE – Hazardous Waste</p> <p>Northern Cape DAEARD&LR – General Waste</p>	<p>No waste listed activities are triggered by the Kwana PV facility, therefore, no Waste Management License is required to be obtained. General and hazardous waste handling, storage and disposal will be required during construction and operation. The National Norms and Standards for the Storage of Waste (GNR 926) published under Section 7(1)(c) of NEM:WA will need to be considered in this regard.</p>

Legislation	Applicable Requirements	Relevant Authority	Compliance Requirements
	<ul style="list-style-type: none"> » The containers in which any waste is stored, are intact and not corroded or in » Any other way rendered unfit for the safe storage of waste. » Adequate measures are taken to prevent accidental spillage or leaking. » The waste cannot be blown away. » Nuisances such as odour, visual impacts and breeding of vectors do not arise, and » Pollution of the environment and harm to health are prevented. 		
<p>National Road Traffic Act (No. 93 of 1996) (NRTA)</p>	<p>The technical recommendations for highways (TRH 11): "Draft Guidelines for Granting of Exemption Permits for the Conveyance of Abnormal Loads and for other Events on Public Roads" outline the rules and conditions which apply to the transport of abnormal loads and vehicles on public roads and the detailed procedures to be followed in applying for exemption permits are described and discussed.</p> <p>Legal axle load limits and the restrictions imposed on abnormally heavy loads are discussed in relation to the damaging effect on road pavements, bridges, and culverts.</p> <p>The general conditions, limitations, and escort requirements for abnormally dimensioned loads and vehicles are also discussed and reference is made to speed restrictions, power/mass ratio, mass distribution, and general operating conditions for abnormal loads and vehicles. Provision is also made for the granting of permits for all other exemptions from the requirements of the National Road Traffic Act and the relevant Regulations.</p>	<p>South African National Roads Agency (SANRAL) – national roads</p> <p>Northern Cape Department of Transport, Safety and Liaison</p>	<p>An abnormal load / vehicle permit may be required to transport the various components to site for construction. These include route clearances and permits required for vehicles carrying abnormally heavy or abnormally dimensioned loads and transport vehicles exceeding the dimensional limitations (length) of 22m. Depending on the trailer configuration and height when loaded, some of the on-site substation and BESS components may not meet specified dimensional limitations (height and width) which will require a permit.</p>

Provincial Policies / Legislation

Legislation	Applicable Requirements	Relevant Authority	Compliance Requirements
<p>Northern Cape Nature Conservation Act (Act No. 9 of 2009)</p>	<p>This Act provides for the sustainable utilisation of wild animals, aquatic biota and plants; provides for the implementation of the Convention on International Trade in Endangered Species of Wild Fauna and Flora; provides for offences and penalties for contravention of the Act; provides for the appointment of nature conservators to implement the provisions of the Act; and provides for the issuing of permits and other authorisations. Amongst other regulations, the following may apply to the current project:</p> <ul style="list-style-type: none"> » Boundary fences may not be altered in such a way as to prevent wild animals from freely moving onto or off of a property; » Aquatic habitats may not be destroyed or damaged; » The owner of land upon which an invasive species is found (plant or animal) must take the necessary steps to eradicate or destroy such species; <p>The Act provides lists of protected flora and fauna species for the Province.</p>	<p>Northern Cape DAEARD&LR</p>	<p>A collection/destruction permit must be obtained from Northern Cape DAEARD&LR for the removal of any protected plant or animal species found on site.</p> <p>An Ecological Impact Assessment has been undertaken as part of the EIA process (refer to Appendix D).</p> <p>Plant species protected under this Act were found on site. From the field surveys, this includes the following: Chasmatophyllum musculinum (Aizoaceae), Delosperma lootsbergense (Aizoaceae), Delosperma multiflorum (Aizoaceae), Drosanthemum hispidum (Aizoaceae), Drosanthemum lique (Aizoaceae), Galenia africana (Aizoaceae), Galenia glandulifera (Aizoaceae), Galenia procumbens (Aizoaceae), Galenia pubescens (Aizoaceae), Galenia secunda (Aizoaceae), Hereroa incurva (Aizoaceae), Mesembryanthemum coriarium (Aizoaceae), Mesembryanthemum crystallinum (Aizoaceae), Mesembryanthemum nodiflorum (Aizoaceae), Pleiospilos compactus (Aizoaceae), Ruschia craddockensis (Aizoaceae), Ruschia intricata (Aizoaceae), Ruschia spinosa (Aizoaceae), Trichodiadema attonsum (Aizoaceae), Trichodiadema rogersiae (Aizoaceae), Trichodiadema setuliferum (Aizoaceae).</p>

Legislation	Applicable Requirements	Relevant Authority	Compliance Requirements
			<p>(Aizoaceae), Bulbine abyssinica intricata (Aizoaceae), Ruschia spinosa (Aizoaceae), Trichodiadema attonsum (Aizoaceae), Trichodiadema rogersiae (Aizoaceae), Trichodiadema setuliferum (Aizoaceae), Bulbine abyssinica (Asphodelaceae), ,Haworthia bolusii var. blackbeardiana (Asphodelaceae) Haworthia bolusii var. bolusii (Asphodelaceae), Haworthia marumiana var. marumiana (Asphodelaceae), Haworthiopsis tessellata (Asphodelaceae) ,Kniphofia stricta (Asphodelaceae) Trachyandra acocksii (Asphodelaceae), Trachyandra karrooica (Asphodelaceae), Aloe broomii (Asphodelaceae), Aloe claviflora (Asphodelaceae), Euphorbia caterviflora (Euphorbiaceae), Euphorbia clavarioides (Euphorbiaceae), Euphorbia decepta (Euphorbiaceae), Euphorbia mauritanica (Euphorbiaceae), Euphorbia rhombifolia (Euphorbiaceae), Euphorbia stellispina (Euphorbiaceae), Pelargonium abrotanifolium (Geraniaceae), Pelargonium alchemilloides (Geraniaceae), Pelargonium aridum (Geraniaceae), Pelargonium karroicum (Geraniaceae), Pelargonium minimum (Geraniaceae), Pelargonium proliferu (Geraniaceae), Pelargonium tragacanthoides (Geraniaceae), Babiana bainesii Iridaceae), Babiana hypogaea (Iridaceae), Babiana sambucina subsp.</p>

Legislation	Applicable Requirements	Relevant Authority	Compliance Requirements
			sambucina (Iridaceae), Dierama pendulum (Iridaceae), Gethyllis longistyla (Iridaceae), Hesperantha longituba (Iridaceae), Lapeirousia plicata subsp. plicata (Iridaceae), Moraea polystachya(Iridaceae), Romulea macowanii var. alticola (Iridaceae), Syringodea concolor (Iridaceae), Tritonia karooica (Iridaceae), Tritonia laxifolia (Iridaceae).

7.9.1 The IFC EHS Guidelines

The IFC EHS Guidelines are technical reference documents with general and industry specific examples of Good International Industry Practice (GIIP). The following IFC EHS Guidelines have relevance to the Sun Garden PV Facility:

- » IFC EHS General Guidelines
- » IFC Project Developer's Guide to Utility-Scale Solar Photovoltaic Power Plants

The application of the General EHS Guidelines should be tailored to the hazards and risks associated with a project and should take into consideration site-specific variables which may be applicable, such as host country context, assimilative capacity of the environment, and other project factors. In instances where host country regulations differ from the standards presented in the EHS Guidelines, whichever is the more stringent of the two in this regard should be applied.

The General EHS Guidelines include consideration of the following:

- » Environmental:
 - * Air Emissions and Ambient Air Quality
 - * Energy Conservation
 - * Wastewater and Ambient Water Quality
 - * Water Conservation
 - * Hazardous Materials Management
 - * Waste Management
 - * Noise
 - * Contaminated Land
- » Occupational Health and Safety:
 - * General Facility Design and Operation
 - * Communication and Training
 - * Physical Hazards
 - * Chemical Hazards
 - * Biological Hazards
 - * Radiological Hazards
 - * Personal Protective Equipment (PPE)
 - * Special Hazard Environments
 - * Monitoring
- » Community Health and Safety:
 - * Water Quality and Availability
 - * Structural Safety of Project Infrastructure
 - * Life and Fire Safety (L&FS)
 - * Traffic Safety
 - * Transport of Hazardous Materials
 - * Disease Prevention
 - * Emergency Preparedness and Response
- » Construction and Decommissioning:
 - * Environment
 - * Occupational Health & Safety

- * Community Health & Safety

7.9.2 IFC Project Developer's Guide to Utility-Scale Solar Photovoltaic Power Plants (2015)

While no Industry Sector EHS Guidelines have been developed for PV Solar Power, the IFC has published a Project Developer's Guide to Utility-Scale Solar Photovoltaic Power Plants (IFC, 2015). Chapter 8 of the Project Developer's Guide pertains to Permits, Licensing and Environmental Considerations, and states that in order to deliver a project which will be acceptable to international lending institutions, environmental and social assessments should be carried out in accordance with the requirements of the key international standards and principles, namely the Equator Principles and the IFC Performance Standards.

Some of the key environmental considerations for solar PV power plants contained within the Project Developer's Guide include:

Construction Phase Impacts

Construction activities lead to temporary air emissions (dust and vehicle emissions), noise related to excavation, construction and vehicle transit, solid waste generation and wastewater generation from temporary building sites and worker accommodation. In addition, Occupational Health and Safety (OHS) is an issue that needs to be properly managed during construction in order to minimise the risk of preventable accidents leading to injuries and / or fatalities. Proper OHS risk identification and management measures should be incorporated in every project's management plan and standard Engineering, Procurement and Construction (EPC) contractual clauses.

Water Usage

Although water use requirements are typically low for solar PV plants, clusters of PV plants may have a high cumulative water use requirement in arid areas where local communities rely upon scarce groundwater resources. In such scenarios, water consumption should be estimated and compared to local water abstraction by communities (if any), to ensure no adverse impacts on local people. O&M methods in relation to water availability and use should be carefully reviewed where risks of adverse impacts to community usage are identified.

Further, many projects are likely to be constructed in areas with a scarcity of water and electricity. Therefore the use of these resources during construction and operation of the plant may have an impact on the local economy. Careful siting and design of the projects should minimise this potential impact.

Land Matters

As solar power is one of the most land-intensive power generation technologies, land acquisition procedures and in particular the avoidance or proper mitigation of involuntary land acquisition / resettlement are critical to the success of the project. This includes land acquired either temporarily or permanently for the project site itself and any associated infrastructure – i.e., access roads, powerlines and construction camps (if any). If involuntary land acquisition is unavoidable, a Resettlement Action Plan (RAP) (dealing with physical displacement and any associated economic displacement) or Livelihood Restoration Plan (LRP) (dealing with economic displacement only) will be required. This is often a crucial issue with respect to local social license to operate, and needs to be handled with due care and attention by suitably qualified persons.

Landscape and Visual Impacts

Key impacts can include the visibility of the solar panels within the wider landscape and associated impacts on landscape designations, character types and surrounding communities. Common mitigation measures to reduce impacts can include consideration of layout, size and scale during the design process and landscaping / planting in order to screen the modules from surrounding receptors. Note that it is important that the impact of shading on energy yield is considered for any new planting requirements. Solar panels are designed to absorb, not reflect, irradiation. However, glint and glare should be a consideration in the environmental assessment process to account for potential impacts on landscape / visual and aviation aspects.

Ecology and Natural Resources

Potential impacts on ecology can include habitat loss / fragmentation, impacts on designated areas and disturbance or displacement of protected or vulnerable species. Receptors of key consideration are likely to include nationally and internationally important sites for wildlife and protected species such as bats, breeding birds and reptiles. Ecological baseline surveys should be carried out where potentially sensitive habitat, including undisturbed natural habitat, is to be impacted, to determine key receptors of relevance to each site. Mitigation measures can include careful site layout and design to avoid areas of high ecological value or translocation of valued ecological receptors. Habitat enhancement measures could be considered where appropriate to offset adverse impacts on sensitive habitat at a site, though avoidance of such habitats is a far more preferable option.

Cultural Heritage

Potential impacts on cultural heritage can include impacts on the setting of designated sites or direct impacts on below-ground archaeological deposits as a result of ground disturbance during construction. Where indicated as a potential issue by the initial environmental review / scoping study, field surveys should be carried out prior to construction to determine key heritage and archaeological features at, or in proximity to, the site. Mitigation measures can include careful site layout and design to avoid areas of cultural heritage or archaeological value and implementation of a 'chance find' procedure that addresses and protects cultural heritage finds made during a project's construction and/or operation phases.

Transport and Access

The impacts of transportation of materials and personnel should be assessed in order to identify the most appropriate transport route to the site while minimising the impacts on project-affected communities. The requirement for any oversized vehicles / abnormal loads should be considered to ensure access is appropriate. Onsite access tracks should be permeable and developed to minimise disturbance to agricultural land. Where project construction traffic has to traverse local communities, traffic management plans should be incorporated into the environmental and social management plan and EPC requirements for the project.

Drainage / Flooding

A review of flood risk should be undertaken to determine if there are any areas of high flood risk associated with the site. Existing and new drainage should also be considered to ensure run-off is controlled to minimise erosion.

Consultation and Disclosure

It is recommended that early-stage consultation is sought with key authorities, statutory bodies, affected communities and other relevant stakeholders. This is valuable in the assessment of project viability, and may guide and increase the efficiency of the development process. Early consultation can also inform the design process to minimise potential environmental impacts and maintain overall sustainability of the project. The authorities, statutory bodies and stakeholders that should be consulted vary from country to country but usually include the following organisation types:

- » Local and / or regional consenting authority.
- » Government energy department / ministry.
- » Environmental agencies / departments.
- » Archaeological agencies / departments.
- » Civil aviation authorities / Ministry of Defence (if located near an airport).
- » Roads authority.
- » Health and safety agencies / departments.

- » Electricity utilities.
- » Military authorities.

Community engagement is an important part of project development and should be an on-going process involving the disclosure of information to project-affected communities. The purpose of community engagement is to build and maintain over time a constructive relationship with communities located in close proximity to the project and to identify and mitigate the key impacts on project-affected communities. The nature and frequency of community engagement should reflect the project's risks to, and adverse impacts on, the affected communities.

Environmental and Social Management Plan (ESMP)

Whether or not an ESIA or equivalent has been completed for the site, an ESMP should be compiled to ensure that mitigation measures for relevant impacts of the type identified above (and any others) are identified and incorporated into project construction procedures and contracts. Mitigation measures may include, for example, dust suppression during construction, safety induction, training and monitoring programs for workers, traffic management measures where routes traverse local communities, implementation of proper waste management procedures, introduction of periodic community engagement activities, implementation of chance find procedures for cultural heritage, erosion control measures, fencing off of any vulnerable or threatened flora species, and so forth. The ESMP should indicate which party will be responsible for (a) funding, and (b) implementing each action, and how this will be monitored and reported on at the project level. The plan should be commensurate to the nature and type of impacts identified.

CHAPTER 8: DESCRIPTION OF THE RECEIVING ENVIRONMENT

This chapter provides a description of the environment that may be affected by the development of the Kwana PV facility. This information is provided in order to assist the reader in understanding the possible effects of the project on the environment within which it is proposed to be developed. Aspects of the biophysical, social and economic environment that could be directly or indirectly affected by, or could affect, Kwana Solar PV Facility have been described. This information has been sourced from both existing information available for the area as well as collected field data by specialist consultants and aims to provide the context within which this EIA process is being conducted. The full impact assessments undertaken by the independent specialists, including details of the affected environment, are attached as included in **Appendices D – L**.

8.1 Legal Requirements as per the EIA Regulations, 2014 (as amended), for the undertaking of an Impact Assessment Report

This chapter of the EIA Report includes the following information required in terms of Appendix 3: Scope of Assessment and Content of the Environmental Impact Assessment Report:

Requirement	Relevant Section
(h)(iv) the environmental attributes associated with the alternatives focusing on the geographical, physical, biological, social, economic, heritage and cultural aspects.	<p>The environmental attributes associated with the development of Kwana Solar PV Facility is included as a whole within this chapter. The environmental attributes that are assessed within this chapter includes the following:</p> <ul style="list-style-type: none"> » The regional setting of the broader study area indicates the geographical aspects associated with Kwana Solar PV Facility. This is included in Section 8.2. » The climatic conditions for the Richmond area have been included in Section 8.3. » The biophysical characteristics of the project site and the surrounding areas are included in Section 8.4. The characteristics considered are topography and terrain, geology, soils and agricultural potential and the ecological profile which includes the vegetation patterns, listed plant species, critical biodiversity areas and broad-scale processes, freshwater resources, terrestrial fauna and avifauna. » The heritage and cultural aspects (including archaeology, cultural landscape and palaeontology) has been included in Section 8.5. » The social and socio-economic characteristics associated with the broader study area and the project site has been included in Section 8.6 » The visual quality, land-use and settlement patterns of the affected environment has been included in Section 8.7 » The current traffic conditions for the area surrounding the project have been included in Section 8.8

8.2. Regional Setting

The Kwana Solar PV Facility development area is located approximately 35km south-west of Richmond and 80km south-east of Victoria West, within the Ubuntu Local Municipality and the Pixley Ka Seme District Municipality in the Northern Cape Province.

The Northern Cape Province is in the north-western extent of South Africa and constitutes South Africa's largest province, occupying an area of 372 889km² in extent, equivalent to nearly a third (30.5%) of the country's total land mass. It is also South Africa's most sparsely populated province with a population of 1 193 780, and a population density of 3.1/km². The capital city is Kimberley, and other important towns include Upington, Springbok, Kuruman, De Aar and Sutherland. It is bordered by the Western Cape, and Eastern Cape provinces to the south and south-east, Free State, and North West provinces to the east, Botswana, and Namibia, to the north, and the Atlantic Ocean to the west. The Northern Cape is the only South African province which borders Namibia and plays an important role in terms of providing linkages between Namibia and the rest of South Africa. The Orange River, which is South Africa's largest river, is a significant feature and is also the main source of water in the province, while also constituting the international border between South Africa and Namibia.

The Northern Cape is rich in minerals including alluvial diamonds, iron ore, asbestos, manganese, fluor spar, semi-precious stones and marble. The mining sector in the province is the largest contributor of the provincial Gross Domestic Product (GDP) and of a great importance to South Africa as it produces ~37% of the country's diamonds, 44% of its zinc, 70% of its silver, 84% of its iron ore, 93% of its lead and 99% of its manganese.

The province has fertile agricultural land in the Orange River Valley, especially at Upington, Kakamas and Keimoes, where grapes and fruit are cultivated intensively. The interior Karoo relies on sheep farming, while the karakul-pelt industry is one of the most important in the Gordonia District of Upington. Wheat, fruit, peanuts, maize, and cotton are produced at the Vaalharts Irrigation Scheme near Warrenton. The agricultural sector employs approximately 19.5% of the total formally employed individuals. The sector is also experiencing significant growth in value-added activities, including game-farming, while food production and processing for the local and export markets is also growing significantly (PGDS, July 2011). Furthermore, approximately 96% of the land in the province is used for livestock and game farming, while only approximately 2% is used for crop farming, mainly under irrigation in the Orange River Valley and the Vaalharts Irrigation Scheme.

The Northern Cape offers unique tourism opportunities including wildlife conservation destinations, natural features, historic sites, festivals, cultural sites, star gazing, adventure tourism, agricultural tourism, ecotourism, game farms, and hunting areas, etc. The province is home to the Richtersveld Botanical and Landscape World Heritage Site, which comprises a United Nations Educational, Scientific and Cultural Organisation (UNESCO) World Heritage Site under the World Heritage Convention. The province also includes two (2) Transfrontier National Parks, namely the Kgalagadi Transfrontier Park, and the Richtersveld /Ai-Ais Transfrontier Park, as well as five (5) national parks and six (6) provincial reserves. In addition, the province plays a significant role in South Africa's science and technology sector, as it is home to the Square Kilometre Array (SKA), the Southern African Large Telescope (SALT), and the Karoo Array Telescope (MeerKAT). In addition, the Augrabies National Park, a major tourist destination in the province is located 120km east of Upington near the town of Kakamas.

The capital city of the Northern Cape Province is Kimberley. Other important towns include Upington, Springbok, Kuruman and De Aar. The province is rich in minerals and has fertile agricultural land in the Orange River Valley. The interior Karoo relies on sheep farming, while the karakul-pelt industry is one of the most important in the Gordonia District of Upington. The Northern Cape Province comprises six (5) district

municipalities, namely, Frances Baard, John Taolo Gaetsewe, Namakwa, ZF Mgcawu and Pixley ka Seme Alfred Nzo (refer to **Figure 7.1**), which contain twenty-six local municipalities collectively.

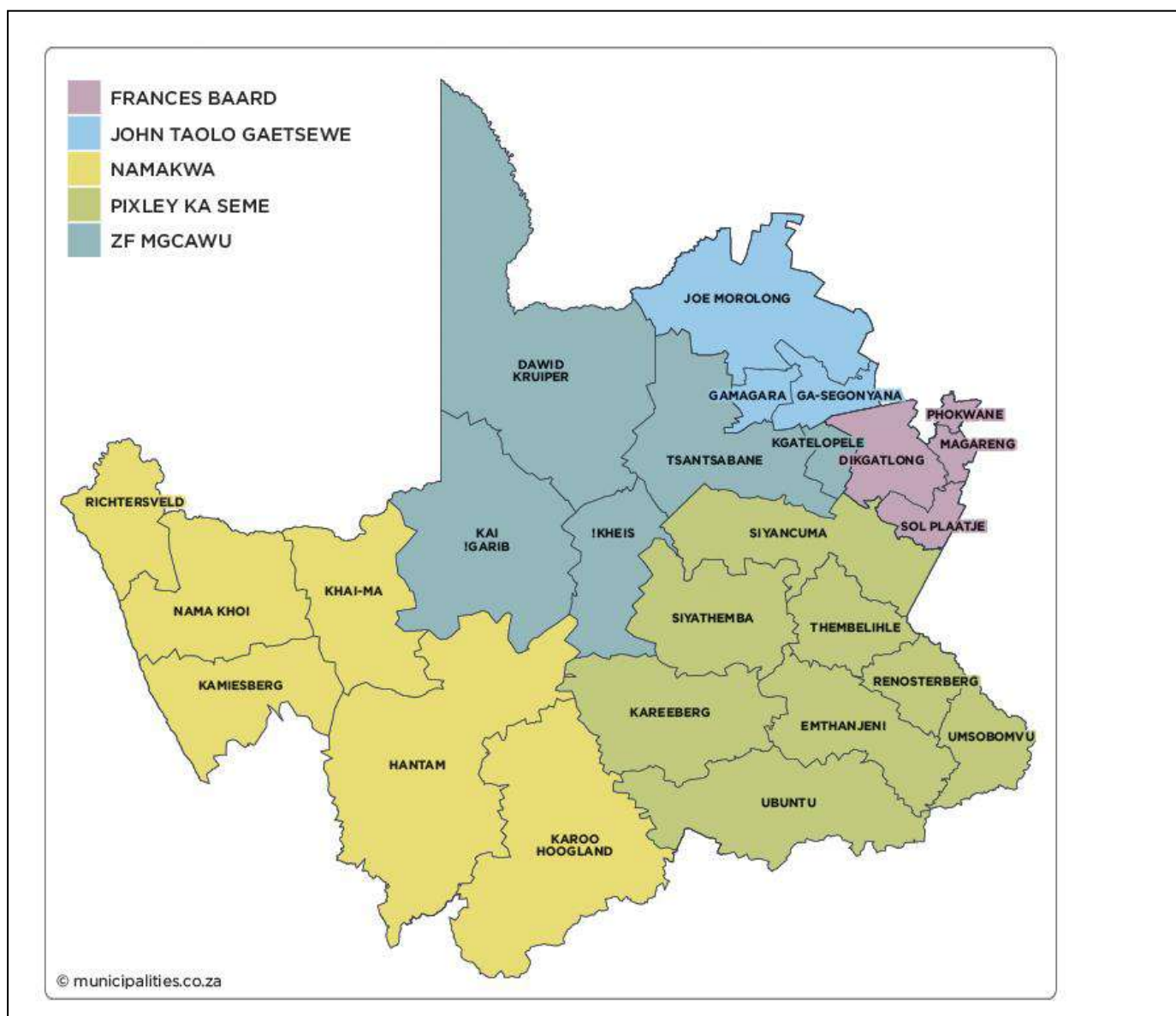


Figure 8.1: District municipalities of the Northern Cape (Source: Municipalities of South Africa)

The Pixley Ka Seme District Municipality (DM) is situated in the south-eastern extent of the Northern Cape Province and is a Category C municipality. It shares its borders with three other provinces, namely the Free State to the east, the Eastern Cape to the south-east, and the Western Cape to the south-west. It is the second-largest district of the five in the province but makes up almost a third of its geographical area. The district is comprised of eight local municipalities: Ubuntu, Umsobomvu, Emthanjeni, Kareeberg, Renosterberg, Thembelihle, Siyathemba and Siyancuma (refer to **Figure 8.2**). Its main town is De Aar. According to StatsSA 2011 and the Community Survey 2016, the Pixley ka Seme District Municipality's population sits at 195 595. The main economic sectors in the Pixley ka Seme District Municipality are community services (26.6%), agriculture (16.6%), transport (15.1%), trade (12.9%), finance (12.8%), electricity (7.0%), construction (3.3%), manufacturing (3.2%), and mining (2.6%).



Figure 8.2: Local Municipalities of the Pixley Ka Seme DM (Source: Municipalities of South Africa)

The broader project site for the establishment of the Kwana PV facility and associated infrastructure is located within the Ubuntu Local Municipality. The Ubuntu Local Municipality is a Category B municipality within the Pixley Ka Seme District in the Northern Cape Province. It is bordered by Kareeberg and Emthanjeni in the north, the Western Cape and Eastern Cape Provinces in the south, the Eastern Cape in the east, and the Namakwa District in the west. The Ubuntu Local Municipality covers an area of ~ 20 393km², making it the largest of the eight local municipalities that make up the district. Cities and/or towns within the municipality include Hutchinson, Loxton, Richmond and Victoria West. The agricultural sector is the main economic sector in the Ubuntu Local Municipality. According to census 2011, the population of the Ubuntu Local Municipality grew from 16 375 in 2001 to 18 601 in 2011, indicating an annual population growth rate of 1.6%.

Areas surrounding the project site are generally sparsely populated, with the highest concentration of people living in the town of Richmond (5 122). The project site and the areas surrounding the site consist of a landscape that can be described as remote due to its considerable distance from any major metropolitan centres or populated areas. The scarcity of water and other natural resources has influenced settlement

within this region, keeping numbers low, and distribution limited to the availability of water. Settlements, where they occur, are usually rural homesteads or farm dwellings.

The project site is situated directly adjacent to the N1 national road. The R398 and R63 are located to the north-east and south-west of the project site, respectively. The gravel main access road located to the north-east of the project site provides direct access to the project site and the development area and will be used to access the project site and development area during the project lifecycle.

8.3. Climatic Conditions

The region within which the project site is located is relatively dry. This region's climate is characterised by rainfall during autumn and summer months which peaks at a Mean Annual Precipitation (MAP) ranging from 180 to 430 mm (from west to east respectively). This area is characterised by a high frost occurrence rate ranging from just below 30 to 80 days per year (Mucina and Rutherford, 2006). The mean minimum and maximum temperatures in the area are -7.2°C and 36.1°C for July and January respectively.

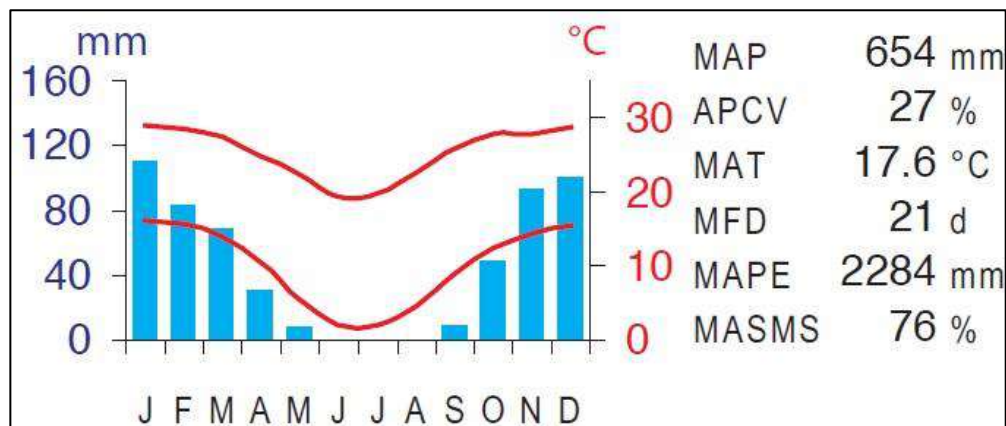


Figure 8.3: Climate graph for Richmond area, Northern Cape Province within which the proposed project site is located

8.4. Biophysical Characteristics of the Study Area and Development Area

The following section provides an overview and description of the biophysical characteristics of the study area and has been informed by specialist studies (**Appendix D-L**) undertaken for this EIA Report.

8.4.1. Topographical profile

The study area occurs on land that ranges in elevation from approximately 1 170m (in the south-western corner of the study area) to 1 830m (at the top of the mountains to the east). The terrain of the site is predominantly flat to the north with small hills to the south. Other mountains and hills in closer proximity to the site include Bobbejaankran, Kamberg, Bulberg, Klipspringerkop, Kromhoek se Berg, Blouberg and Platberg. The overall terrain morphological description of the study area is described as *undulating plains* (lowlands), with *ridges*, *hills* and *mountains*. These hills and mountains are often referred to as *inselbergs* (island mountains) due to their isolated nature, or *mesas* (table mountains) due to their flat-topped summits.

The slope percentage of the development area has been calculated and most of the development area is characterised by a slope percentage between 0 and 20%, with some smaller patches within the development area characterised by a slope percentage in excess of 80% (refer to **Figure 8.4**).

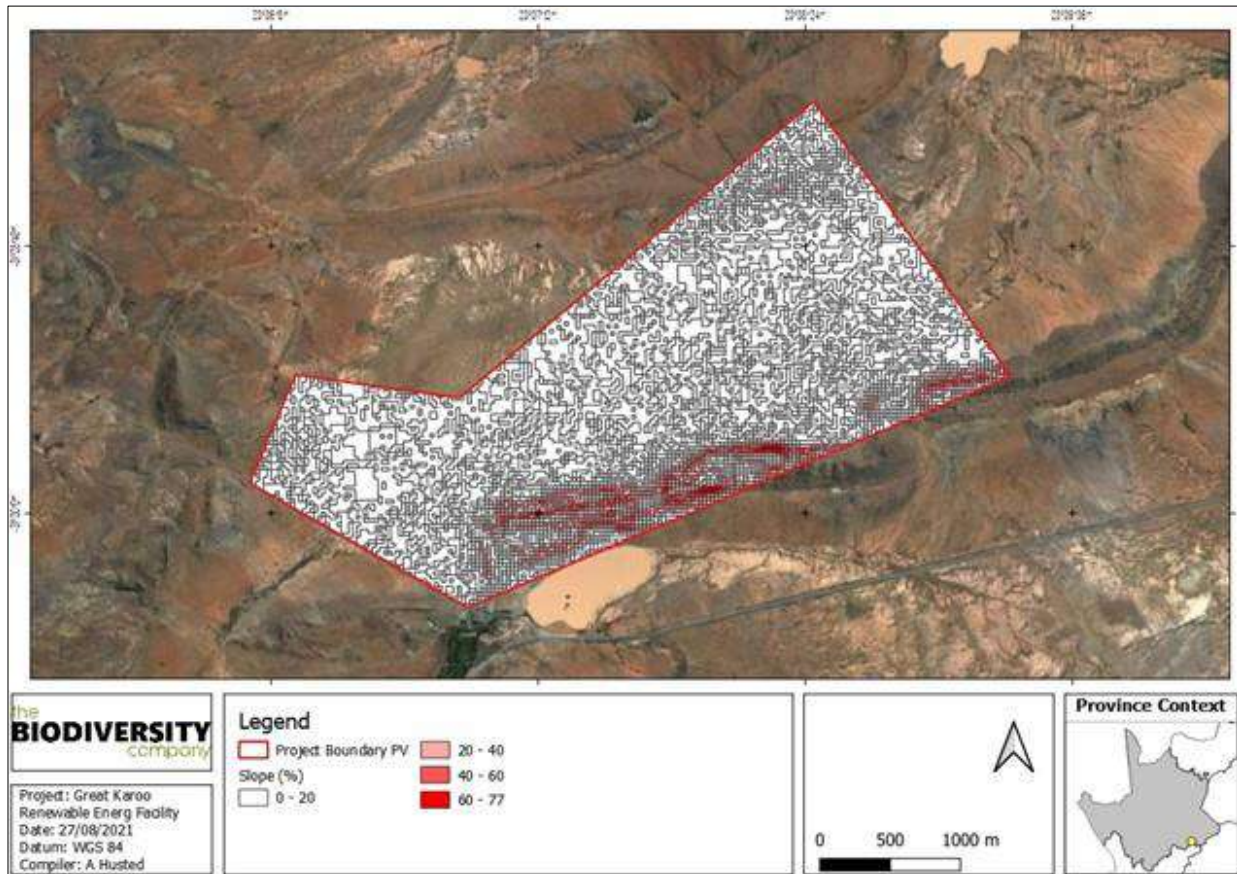


Figure 8.4: Slope percentage calculated for the development area within which the Kwana Solar PV is proposed

8.4.2. Geology, Soils and Agricultural Potential

Geological Setting of the Development Area

The geology of the project site is characterised by sandstones and mudstones from the Beaufort Group (including the Tarkastad and Adelaide Subgroups), which supports pedocutanic and prisma-cutanic diagnostic horizons. The geology of the proposed Kwana PV is indicated in **Figure 8.5** below.

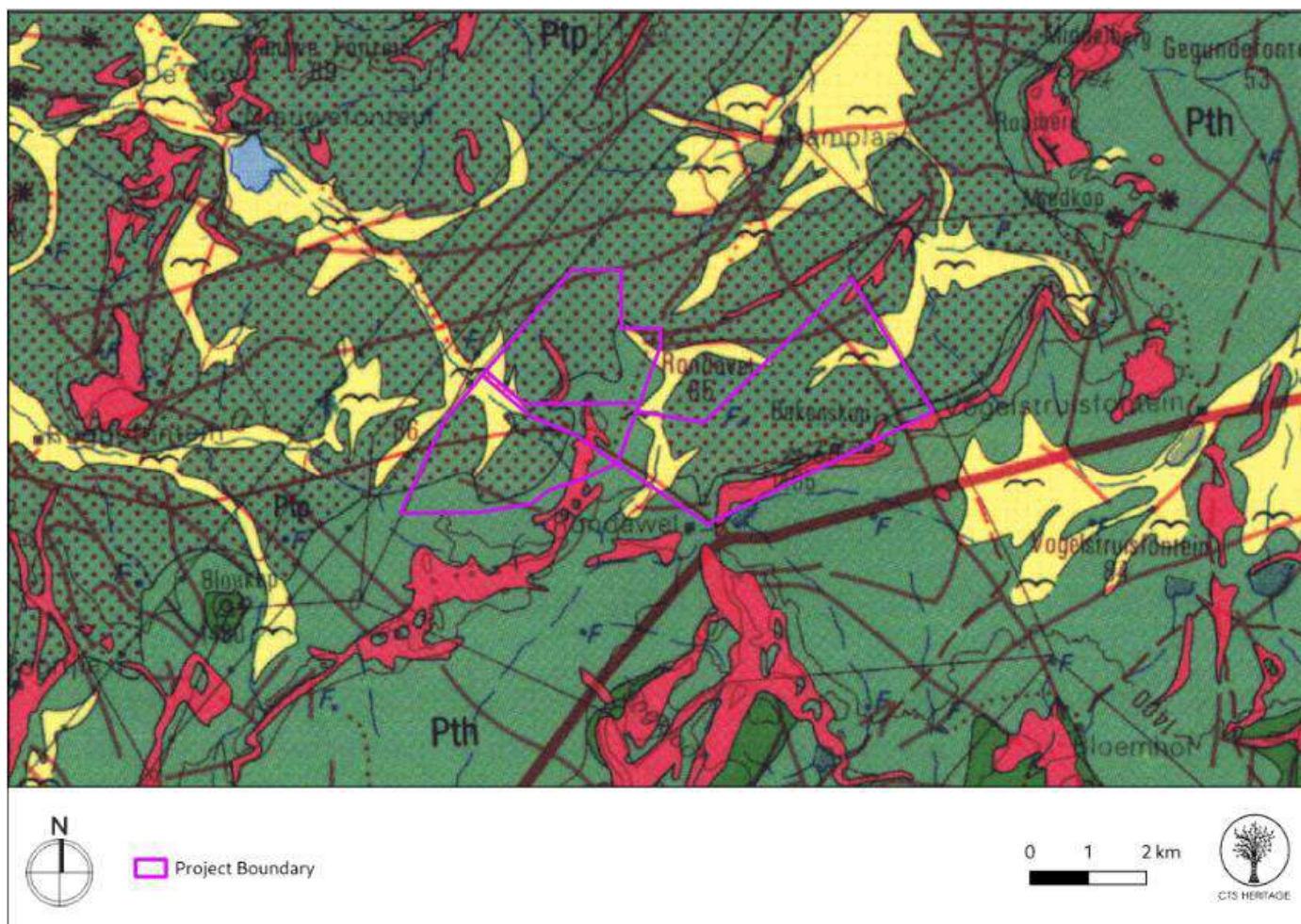


Figure 8.5: Extract from the CGS 3122 Victoria West Map indicating that the development area for the PV development is underlain by sediments of Ptp: Poortjie Member and Pth: Hoedemaker Member of the Teekloof Formation of the Adelaide Subgroup and Jd: Jurassic Dolerite as well as Quaternary Sands.

Land Type, Soil Forms, Land Capability/ Agricultural Potential of the Development Area

Land Type

According to the land type database (Land Type Survey Staff, 1972 - 2006), the development area is characterised by the Da 76 and Ib 125 land types (refer to **Figure 8.6**). The Da land type is characterised by prisma-cutanic and/or pedocutanic horizons with the possibility of red apedal B-horizons occurring.

Considering the occurrence of various soil forms that are commonly associated with high land capabilities, it is likely that areas with high land capability sensitivity do occur within the project area. However, due to the poor climatic capability, the ultimate land potential is more likely to be low.

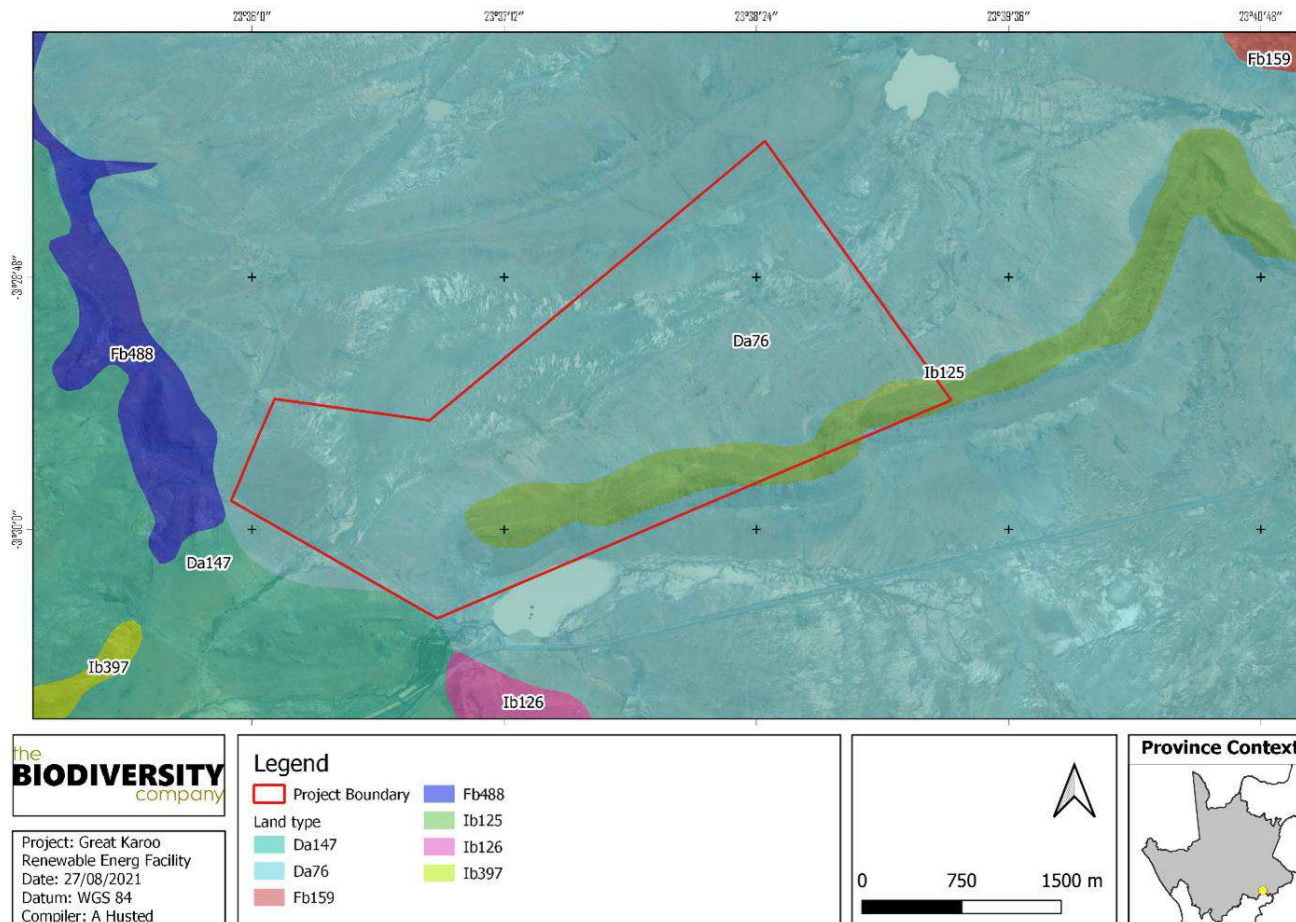


Figure 8.6: Land Types present within the project area

Soil Forms

Various soil forms were identified throughout the development area, on which only the most sensitive soil forms will be focussed on, namely the Tubatse and Bethesda soil forms. These soil forms are characterised by an orthic topsoil on top of a neocutanic horizon. The Tubatse and Bethesda soil forms are characterised by a lithic and hard rock horizon underneath the neocutanic horizons respectively.

The neocutanic horizon is associated with recent depositions and unconsolidated soils. Any soil form can develop out of a neocutanic horizon, depending on the climatic and topographical conditions). Some properties pertaining to other diagnostic soil horizons will be present within a Neocutanic horizon but will lack main properties necessary to classify the relevant soil type (Soil Classification Working Group, 2018)..

For the Lithocutanic horizon, *in situ* weathering of rock underneath topsoil results in a well-mixed soil-rock layer. The colour, structure and consistency of this material must be directly related to the parent material of the weathered rock. The Lithocutanic horizon is usually followed by a massive rock layer at shallow depths. Hard rock, permeable rock and horizontally layered shale usually is not associated with the weathering processes involved with the formation of this diagnostic horizon. The hard rock layer disallows infiltration of water or root systems and occur in shallow profiles. Horizontally layered, hard sediments without evidence of vertical seems fall under this category.

Land Capability/Agricultural Potential

The above-mentioned soil has been determined to have a land capability class of “III” and a climate capability level 8 given the low Mean Annual Precipitation (MAP) and the high Mean Annual Potential Evapotranspiration (MAPE) rates. The combination between the determined land capabilities and climate capabilities results in a land potential “L6”. The “L6” land potential level is characterised by very restricted potential. Regular and/or severe limitations are expected due to soil, slope, temperatures or rainfall. This land potential is regarded as non-arable.

Fifteen land capabilities have been digitised by DAFF (2017) across South Africa, of which eight potential land capability classes are located within the proposed footprint area's assessment area, including:

- » Land Capability 1 to 5 (Very Low to Low); and
- » Land Capability 6 to 8 (Low/Moderate to Moderate Sensitivity).

The baseline findings and the sensitivities as per the Department of Agriculture, Forestry and Fisheries (DAFF, 2017) national raster file concur with one another. It therefore is the specialist's opinion that the land capability and land potential of the resources in the regulated area is characterised by a maximum of “Moderate” sensitivities (refer to **Figure 8.7**), which conforms to the requirements of an agricultural compliance statement only.

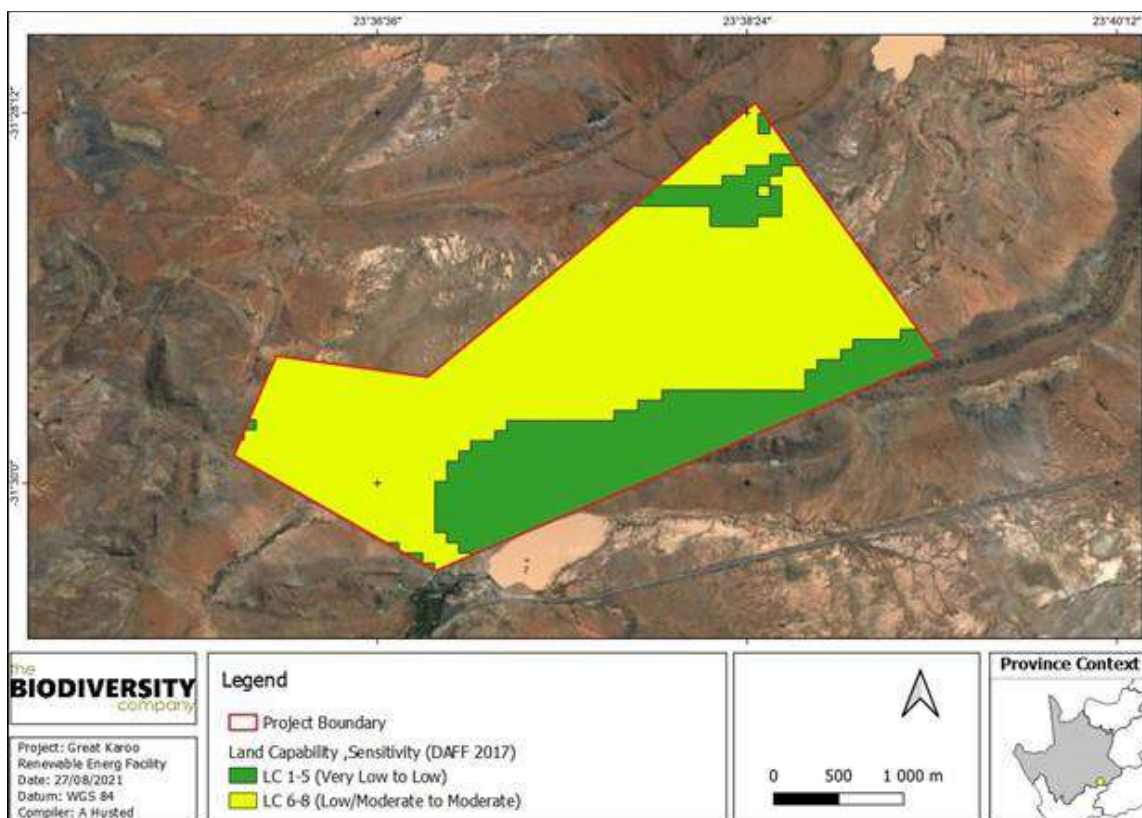


Figure 8.7: Land capability sensitivity of the development area for the Kwana solar PV

8.4.3. Land Use

The predominant land use in the area is stock farming (predominantly sheep, game, or goat farming). Since rainfall is low and water is scarce, crop farming accounts for only a small portion of the land use and is largely

confined to the more fertile floodplain valleys. Due to the low carrying capacity, farms are large and usually at least about 5km apart.

There are no designated protected areas within the region and no major tourist attractions, or destinations were identified within the project site. There are however two overnight facilities, namely the Bloemhof Karoo Farmstay and the Rondawel Guest Farm. The former facility appears to be located on the farm identified for the Kwana Solar PV Facility.

In spite of the rural and natural character of the area within which the project site is proposed, there are a large number of overhead power lines, all congregating at either the Gamma or Victoria Cap Substations. These include, Droërvier/Hydra 1, 2 & 3 400kV; Gamma/Hydra 1 765kV; and Gamma/Perseus 1 765kV. These power lines traverse the proposed development site to the north-west, at a distance of 1km at the closest. Additional power lines to the north-west of the project site (at the Brakpoort Substation) include the Brakpoort/Hutchinson 1 132kV and Brakpoort/Laken 1 132kV lines.

8.4.4. Ecological Profile of the Study Area and the Development Area

i. Broad-Scale Vegetation Patterns

The vegetation map for the development area is depicted in **Figure 8.7**. The Kwana PV is mapped as falling within two vegetation types, namely, the Eastern Upper Karoo, which occurs across most of the site, and the Upper Karoo Hardeveld, which is associated with low mountains. The vegetation types that occur on within the development area are briefly described below.

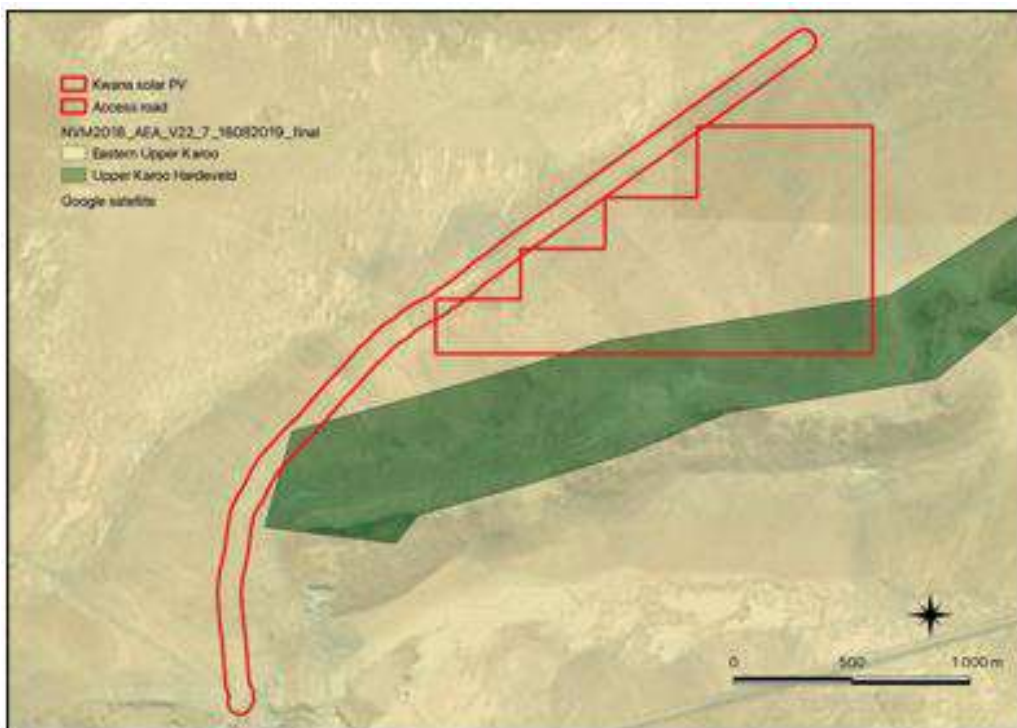


Figure 8.7: National vegetation map of the development area showing that the Kwana PV facility falls within the Eastern Upper Karoo vegetation types.

Eastern Upper Karoo Hardeveld (Kwana2)

Distribution:

Northern, Western and Eastern Cape Provinces: Discrete areas of slopes and ridges including dolerite dykes and sills in the region spanning Middelpos in the west and Strydenburg, Richmond and Nieu-Bethesda in the east. Most crest areas and steep slopes of the Great Escarpment facing south between Teekloofpas (connecting Leeu-Gamka and Fraserburg) and eastwards to Graaff-Reinet. Altitude varies mostly from 1 000–1 900m.

Vegetation and Landscape Features:

Steep slopes of koppies, butts, mesas and parts of the Great Escarpment covered with large boulders and stones supporting sparse dwarf Karoo scrub with drought-tolerant grasses of genera such as *Aristida*, *Eragrostis* and *Stipagrostis*.

Important Taxa:

- » **Tall Shrubs:** *Lycium cinereum* (d), *Rhigozum obovatum* (d), *Cadaba aphylla*, *Diospyros austro-africana*, *Ehretia rigida* subsp. *rigida*, *Lycium oxycarpum*, *Melianthus comosus*, *Rhus burchellii*.
- » **Low Shrubs:** *Chrysocoma ciliata* (d), *Eriocephalus ericoides* subsp. *ericoides* (d), *Euryops lateriflorus* (d), *Felicia muricata* (d), *Limeum aethiopicum* (d), *Pteronia glauca* (d), *Amphiglossa triflora*, *Aptosimum elongatum*, *A. spinescens*, *Asparagus mucronatus*, *A. retrofractus*, *A. striatus*, *A. suaveolens*, *Eriocephalus spinescens*, *Euryops annae*, *E. candollei*, *E. empetrifolium*, *E. nodosus*, *Felicia filifolia* subsp. *filifolia*, *Garuleum latifolium*, *Helichrysum lucilioides*, *H. zeyheri*, *Hermannia filifolia* var. *filifolia*, *H. multiflora*, *H. pulchella*, *H. vestita*, *Indigofera sessilifolia*, *Jamesbrittenia atropurpurea*, *Lessertia frutescens*, *Melolobium candicans*, *M. microphyllum*, *Microlooma armatum*, *Monechma incanum*, *Nenax microphylla*, *Pegolettia retrofracta*, *Pelargonium abrotanifolium*, *P. ramosissimum*, *Pentzia globosa*, *P. spinescens*, *Plinthus karooicus*, *Polygala seminuda*, *Pteronia adenocarpa*, *P. sordida*, *Rosenia humilis*, *Selago albida*, *Solanum capense*, *Sutera halimifolia*, *Tetragonia arbuscula*, *Wahlenbergia tenella*.
- » **Succulent Shrubs:** *Aloe broomii*, *Drosanthemum lique*, *Faucaria bosscheana*, *Kleinia longiflora*, *Pachypodium succulentum*, *Trichodiadema barbatum*, *Zygophyllum flexuosum*.
- » **Semiparasitic Shrub:** *Thesium lineatum* (d). Herbs: *Troglophyton capillaceum* subsp. *capillaceum*, *Dianthus caespitosus* subsp. *caespitosus*, *Gazania krebsiana*, *Lepidium africanum* subsp. *africanum*, *Leysera tenella*, *Pelargonium minimum*, *Sutera pinnatifida*, *Tribulus terrestris*.
- » **Geophytic Herbs:** *Albuca setosa*, *Androcymbium albomarginatum*, *Asplenium cordatum*, *Boophone disticha*, *Cheilanthes bergiana*, *Drimia intricata*, *Oxalis depressa*, Graminoids: *Aristida adscensionis* (d), *A. congesta* (d), *A. diffusa* (d), *Cenchrus ciliaris* (d), *Enneapogon desvauxii* (d), *Eragrostis lehmanniana* (d), *E. obtusa* (d), *Sporobolus fimbriatus* (d), *Stipagrostis obtusa* (d), *Cynodon incompletus*, *Digitaria eriantha*, *Ehrharta calycina*, *Enneapogon scaber*, *E. scoparius*, *Eragrostis curvula*, *E. nindensis*, *E. procumbens*, *Fingerhuthia africana*, *Heteropogon contortus*, *Merxmüllera disticha*, *Stipagrostis ciliata*, *Themeda triandra*, *Tragus berteronianus*, *T. koelerioides*.

Endemic Taxa:

- » **Succulent Shrubs:** *Aloe chlorantha*, *Crassula barbata* subsp. *broomii*, *Delosperma robustum*, *Sceletium expansum*, *Stomatium suaveolens*.
- » **Low Shrubs:** *Cineraria polycephala*, *Euryops petraeus*, *Lotononis azureoides*, *Selago magnakarooica*.
- » **Tall Shrub:** *Anisodontea malvastroides*.
- » **Herbs:** *Cineraria arctotidea*, *Vellereophyton niveum*. **Succulent Herbs:** *Adromischus fallax*, *A. humilis*.

- » **Geophytic Herbs:** *Gethyllis longistyla*, *Lachenalia auriolae*, *Ornithogalum paucifolium* subsp. *karooparkense*.

Eastern Upper Karoo (Kwana4)

Distribution:

Northern Cape, Eastern Cape and Western Cape Provinces: Between Carnarvon and Loxton in the west, De Aar, Petrusville and Venterstad in the north, Burgersdorp, Hofmeyr and Cradock in the east and the Great Escarpment and the Sneeuberge-Coetzeesberge mountain chain in the south. Altitude varies between mostly 1 000–1 700 m.

Vegetation and Landscape Features:

Flats and gently sloping plains (interspersed with hills and rocky areas of Upper Karoo Hardeveld in the west, Besemkaree Koppies Shrubland in the northeast and Tarkastad Montane Shrubland in the southeast), dominated by dwarf microphyllous shrubs, with 'white' grasses of the genera *Aristida* and *Eragrostis* (these become prominent especially in the early autumn months after good summer rains). The grass cover increases along a gradient from southwest to northeast.

Important Taxa:

- » **Tall Shrubs:** *Lycium cinereum* (d), *L. horridum*, *L. oxycarpum*.
- » **Low Shrubs:** *Chrysocoma ciliata* (d), *Eriocephalus ericoides* subsp. *ericoides* (d), *E. spinescens* (d), *Pentzia globosa* (d), *P. incana* (d), *Phymaspermum parvifolium* (d), *Salsola calluna* (d), *Aptosimum procumbens*, *Felicia muricata*, *Gnidia polycephala*, *Helichrysum dregeanum*, *H. lucilioides*, *Limeum aethiopicum*, *Nenax microphylla*, *Osteospermum leptolobum*, *Plinthus karoocicus*, *Pteronia glauca*, *Rosenia humilis*, *Selago geniculata*, *S. saxatilis*.
- » **Succulent Shrubs:** *Euphorbia hypogaea*, *Ruschia intricata*.
- » **Herbs:** *Indigofera alternans*, *Pelargonium minimum*, *Tribulus terrestris*.
- » **Geophytic Herbs:** *Moraea pallida* (d), *Moraea polystachya*, *Syringodea bifucata*, *S. concolor*.
- » **Succulent Herbs:** *Psilocalon coriarium*, *Tridentea jucunda*, *T. virescens*.
- » **Graminoids:** *Aristida congesta* (d), *A. diffusa* (d), *Cynodon incompletus* (d), *Eragrostis bergiana* (d), *E. bicolor* (d), *E. lehmanniana* (d), *E. obtusa* (d), *Sporobolus fimbriatus* (d), *Stipagrostis ciliata* (d), *Tragus koelerioides* (d), *Aristida adscensionis*, *Chloris virgata*, *Cyperus usitatus*, *Digitaria eriantha*, *Enneapogon desvauxii*, *E. scoparius*, *Eragrostis curvula*, *Fingerhuthia africana*, *Heteropogon contortus*, *Sporobolus ludwigii*, *S. tenellus*, *Stipagrostis obtusa*, *Themeda triandra*, *Tragus berteronianus*.

Endemic Taxa:

- » **Succulent Shrubs:** *Chasmatophyllum rouxii*, *Hertia cluytiifolia*, *Rabiea albinota*, *Salsola tetrandra*.
- » **Tall Shrub:** *Phymaspermum scoparium*.
- » **Low Shrubs:** *Aspalathus acicularis* subsp. *planifolia*, *Selago persimilis*, *S. walpersii*.

ii. Conservation Status of Broad Vegetation Types

On the basis of a scientific approach used at national level by the South African National Biodiversity Institute (SANBI), vegetation types can be categorised according to their conservation status which is, in turn, assessed according to the degree of transformation relative to the expected extent of each vegetation

type. The status of a habitat or vegetation type is based on how much of its original area still remains intact relative to various thresholds. On a national scale the thresholds are as depicted in **Table 8.1** below, as determined by best available scientific approaches. The level at which an ecosystem becomes Critically Endangered differs from one ecosystem to another and varies from 16% to 36%.

Table 7.1: Conservation status of different vegetation types occurring in the project site

Vegetation Type	Target (%)	Conserved (%)	Transformed (%)	Conservation status	
				Driver <i>et al.</i> 2005; Mucina <i>et al.</i> , 2006	National Ecosystem List (NEM:BA)
Eastern Upper Karoo	21	0.7	2	Least Threatened	Not listed
Upper Karoo Hardeveld	21	2.9	<1	Least Threatened	Not listed

Determining ecosystem status (Driver <i>et al.</i>, 2005). *BT = biodiversity target (the minimum conservation requirement).			
Habitat remaining (%)	80–100	least threatened	LT
	60–80	vulnerable	VU
	*BT–60	endangered	EN
	0–*BT	critically endangered	CR

According to scientific literature (Driver *et al.*, 2005; Mucina *et al.*, 2006), as shown in **Table 8.1**, both vegetation types are listed as Least Threatened.

The National List of Ecosystems that are Threatened and in need of protection (GN1002 of 2011), published under the National Environmental Management: Biodiversity Act (Act No. 10, 2004), lists national vegetation types that are afforded protection on the basis of rates of transformation. The thresholds for listing in this legislation are higher than in the scientific literature, which means there are fewer ecosystems listed in the National Ecosystem List versus in scientific literature.

Neither vegetation types are listed in the National List of Ecosystems that are Threatened and in need of protection (GN1002 of 2011).

iii. Habitats on Site

Six habitat types were identified within the development area for the Kwana PV (refer to **Figure 8.8**), namely, karroid plains, mountain slopes, drainage, and open water. These are discussed in detail below.

Karroid Plains

The plains on the lowlands have gently undulating topography. They are found between the hills throughout the site. The vegetation in these areas is mostly a dwarf karroid shrubland. These areas have been moderately to heavily grazed throughout the study area.

Hills and mountains

The site is characterised by the presence of a range of hills that form a mini-escarpment parallel to the national road. The topography within these areas is relatively steep and rugged. There are also various low hills and the free-standing Bloukop inland of the mini escarpment. The vegetation in these areas is a grassy dwarf karroid shrubland. There are various parts of the hills that contain outcrops of rocks, either as shelves or as boulders. The vegetation within these areas is largely woody, consisting of various low- to medium-height shrubs. The hills and mountains areas, including the rocky areas within them, are the most likely habitat for any SCC flagged for the site.

Plains

The plains on the lowlands have gently undulating topography. They are found between the hills throughout the site. The vegetation in these areas is mostly a dwarf karroid shrubland. These areas have been moderately to heavily grazed throughout the study area.

Mountain Slopes

The site is characterised by the presence of a range of hills that form a mini-escarpment parallel to the national road. The topography within these areas is relatively steep and rugged. There are also various low hills and the free-standing Bloukop inland of the mini escarpment. The vegetation in these areas is a grassy dwarf karroid shrubland.

Drainage Areas

In the lowest parts of the plains, often in wide bands, are areas that are shaped by fluvial processes and are either channelled in places or eroded from water movement. The soils are mostly deep sands where they have not been eroded away. The vegetation is a karroid dwarf shrubland or a sparse weedy community in eroded areas.

Open Water

There are a number of farm dams on site. These are all man-made, but they nevertheless constitute an important water resource for wildlife. There is a possibility that the Protected Giant Bullfrog occurs in the general area, in which case these areas of open water may constitute important habitat for them.

No natural habitat

All areas where natural habitat has been lost have been included in this map unit. This includes farm houses, roads, cultivated areas, previously cultivated areas, quarries and other disturbed areas.

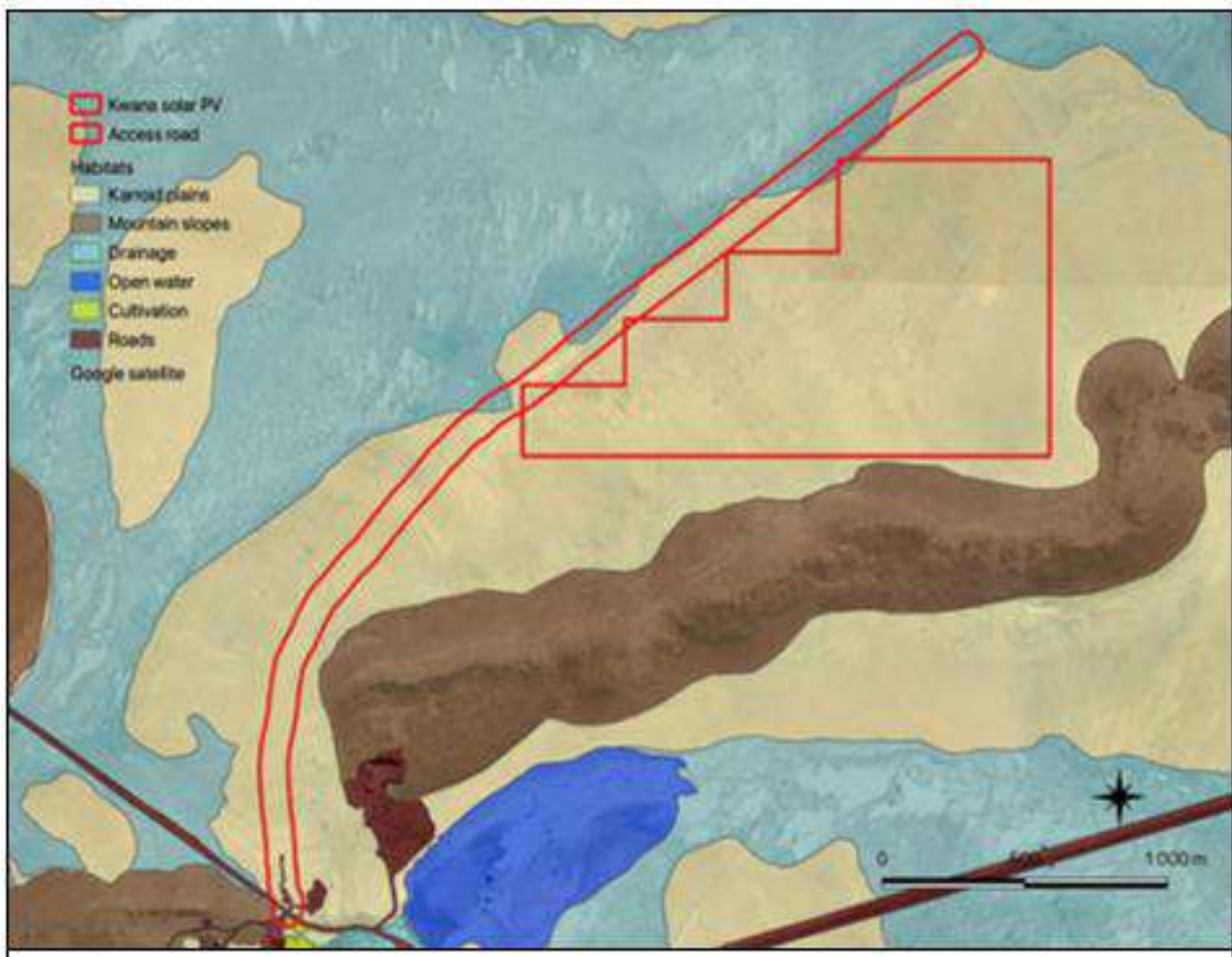


Figure 8.8: Habitats identified within the development area for the Kwana PV

iii. Protected Areas and Proposed Protected Areas

According to an online database hosted by the DFFE (South African Protected, Conservation and Marine Protected Areas Data), there are no protected species on site or in the near vicinity. The nearest protected area is more than 50km away.

According to the National Web-Based Environmental screening tool, 2 plant species have been flagged as of concern for the area the current project is in, these are listed below. A description of each species is provided.

iv. Listed Plant Species

There are three species listed as Rare that are considered to occur within the geographical area under consideration and could potentially occur on site, namely, *Anisodonteia malavastroides*, *Aloe broomii* var. *tarkaensis* and *Tridentea virescens* (refer to **Table 8.2**). These are all species with wide geographical distributions, but which are rarely encountered. None of these species are considered to be threatened and none were observed on site.

Table 7.2: Plant species of conservation importance (Threatened, Near Threatened and Declining) that have historically been recorded in the study area

Family	Taxon	Status	Habitat	Likelihood of occurrence on site
Apocynaceae	<i>Tridentea virescens</i>	RARE	Warmbad in Southern Namibia to Kakamas and Prieska in the Northern Cape stretching east to Prince Albert and Aberdeen. Stony ground, or hard loam in floodplains.	MEDIUM
Malvaceae	<i>Anisodonte malavastroides</i>	RARE	This species is endemic to the mountains of the Great Karoo, where it occurs in the Nuweveld and Sneeuwberg mountains between Beaufort West and Middelburg. It occurs in arid grassland on summit plateaus and escarpments	MEDIUM
Asphodelaceae	<i>Aloe broomii</i> var. <i>tarkaensis</i>	RARE	Tarkastad, Middelburg and Graaff-Reinet districts, possibly also in the Victoria West district. Low, stony ridges.	MEDIUM

v. Plants Protected in terms of the National Environmental Management: Biodiversity Act and the Northern Cape Conservation Act

There are a number of species recorded on site that are protected under the Northern Cape Nature Conservation Act No. 9 of 2009 (Appendix 3). It is a legal requirement to obtain a permit from the provincial authorities for the destruction of any of these species. A comprehensive walk-through survey of the final footprint is required to compile a complete list of these protected species.

vi. Plant Species Flagged for the Study Area

According to the National Web-Based Environmental screening tool, 2 plant species have been flagged as of concern for the area the current project is in, these are listed below. A description of each species is provided.

***Hereroa concava* (Aizoaceae)**

Vulnerable B1ab(iii)

Due to taxonomic uncertainty, this species' distribution range is not well known. It appears to be endemic to a small area in the Great Karoo between Beaufort West, Richmond and De Aar. It is known to occur in Eastern Upper Karoo and Upper Karoo Hardeveld vegetation types. Plants occur sheltered among shrubs on flats and plateaus with shale outcrops. There are very few records of this species, and these known records are scattered over a wide area. Herbarium collections, where the identity is confirmed, indicate that it is common in the Karoo National Park. Its abundance elsewhere is not well known. Known records from iNaturalist include the plains above the mountains north of Beaufort West, and a hilltop north of Hanover. The study site is almost exactly half way between these two locations and habitat on site fits the description of locations where this species has been previously recorded. There are two records of *Hereroa* species on site that have only been identified to genus level. Based on the distribution of known taxa, it is highly likely that they are *Hereroa concava*. It is therefore assumed that it probably occurs on site, and that rocky hills are the most likely habitat on site.

Sensitive species 945

A Near Threatened geophyte known from the summits of rocky dolerite ridges in the Nama Karoo. It is endemic to the karoo, occurring in the Sneeuberg, Agter-Sneeuberg and Nuweveld Mountains, extending inland to the area between Hanover and Beaufort West, broadly following the N1 road. There is a known photographic observation within the broad renewable energy cluster assessed for this overall project, which is near to the current project. It is likely, based on the habitat requirements and distribution, that the species occurs on site, and that rocky hills are the most likely habitat on site.

Additional listed plant species for the study area

A database search identifies a number of additional listed plant species that could possibly occur on site that are not flagged in the Screening Tool output. This includes the following:

- » *Tridentia virescens* (Apocynaceae) (Rare): Warmbad in southern Namibia to Kakamas and Prieska in the Northern Cape stretching east to Prince Albert and Aberdeen. Stony ground, or hard loam in floodplains. It has a very wide geographical distribution but is rarely found. A relatively recent (2017) observation was made in the Doornkloof Nature Reserve north of Colesberg (www.ispotnature.org) and it was documented in 1957 from near Murraysburg in habitat similar to that found on site. There is therefore at least a moderate probability that it occurs on site.
- » *Anisodonteia malvastroides* (Rare): This species is endemic to the mountains of the Great Karoo, where it occurs in the Nuweveld and Sneeuberg mountains between Beaufort West and Middelburg in arid grassland on summit plateaus and escarpments. It has also been recorded on an inselberg-like outcrop north of Richmond. It could possibly occur on site, in which case it is likely to be found on the summit of prominent hills.
- » *Aloe broomii* var *tarkaensis* (Rare) is found from Tarkastad and Middelburg to Graaff-Reinet in low stony ridges associated with the escarpment. The distribution of var. *tarkaensis* is to the south-east of the current site. Two observations of *Aloe broomii* were made on site, but both are from var. *broomii* and not var. *tarkaensis*. *Aloe broomii* var *tarkaensis* is therefore unlikely to occur on site.

vi. Plant Species recorded in the Study Area

A total of 72 plant species were recorded during the field surveys). If other observation data is taken into account from other ad hoc surveys in the area, then there are close to 200 plant species that are known to occur in the direct study area and nearly 470 that are known from the general area that includes the site. This is relatively diverse for an arid environment.

vi. Trees Protected in Terms of the National Forests Act

There is a single tree species protected under the National Forests Act (No. 84 of 1998) that is known to have a geographical distribution within the project site, namely, *Boscia albitrunca* (Shepherd's Tree / Witgatboom), which occurs in semi-desert areas and bushveld, often on termitaria, but is common on sandy to loamy soils and calcrete soils.

vii. Critical Biodiversity Areas

An extract of the 2016 Northern Cape Critical Biodiversity Area Map for the study area is illustrated below (**Figure 8.9**). This biodiversity assessment identifies Critical Biodiversity Areas (CBAs) which represent biodiversity priority areas which should be maintained in a natural to near natural state. The CBA maps indicate the most efficient selection and classification of land portions requiring safeguarding in order to maintain ecosystem functioning and meet national biodiversity objectives.

The development area for the Kwana PV shows the below features: fall within a CBA. It falls under Other Natural Areas (ONA).

- » Critical Biodiversity Areas: The main drainage line, as well as an area to the north of the site (outside of boundary) are within a CBA1 area.
- » Ecological Support Areas: Other main drainage line and an area in the southern part of the study area is within ECAs.
- » Other Natural Areas: Most remaining areas on site are indicated as being in a natural state.

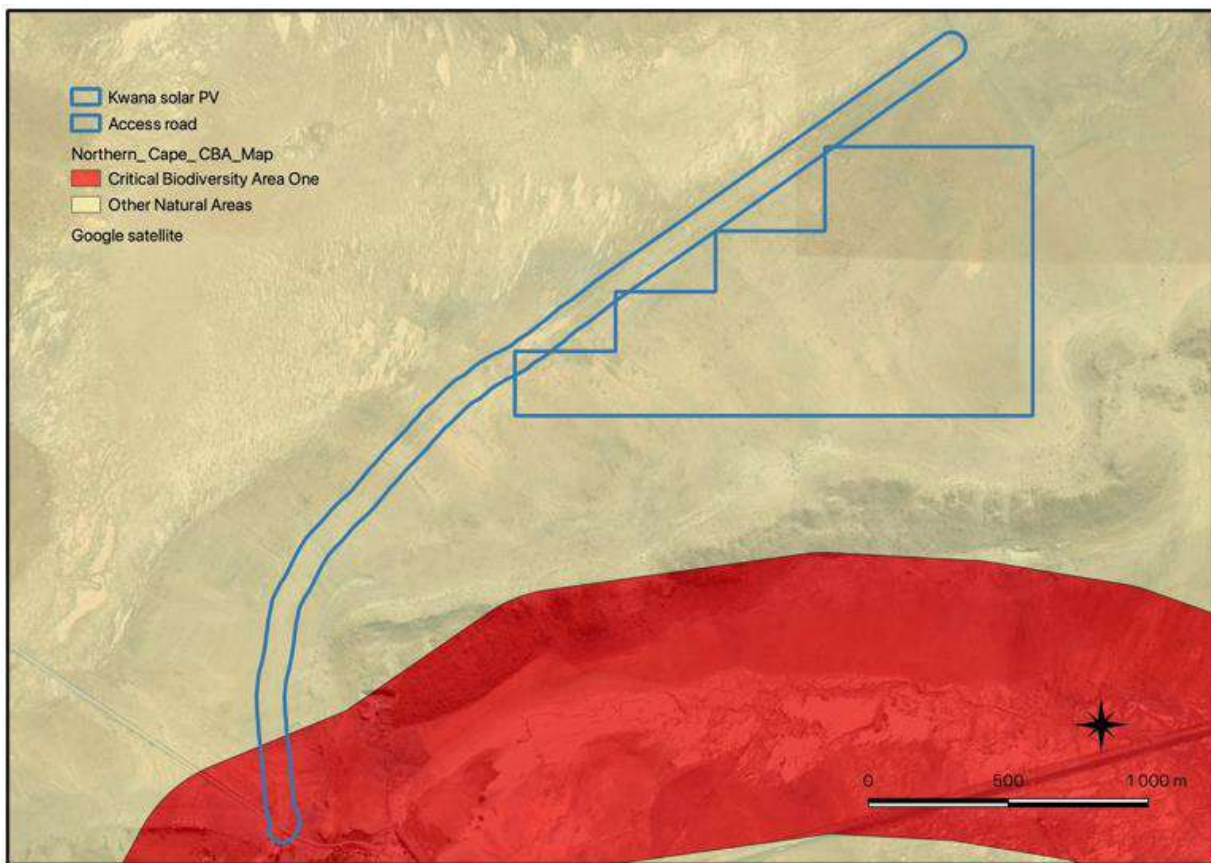


Figure 8.9: Critical Biodiversity Areas (CBAs), as per the 2016 Northern Cape Critical Biodiversity Area Map, located within the Kwana PV development area.

viii. Wetlands and Freshwater Resources

Delineated Systems

Freshwater systems were delineated in accordance with the DWAF (2005) guidelines. Vegetation is used as the primary wetland indicator. However, whilst wetland vegetation is adapted to life in saturated soil under normal circumstances, such features are not always present in arid to semi-arid environments such as the

Northern Cape (based on experience within the region) due to the typically arid conditions of the region, additional indicators, as provided by Day *et al* (2010) were utilised, relevant conclusions include:

Based on a combination of desktop and in-field delineation, two (2) forms of a watercourse were identified and delineated within the 500m regulated area applied (refer to **Figure 8.11**). These include drainage lines and dams. No episodic rivers or natural wetland systems, or even cryptic wetlands were identified for the project area. The drainage lines are classified as a river HGM type system. The dams are regarded as artificial systems and typically formed / created in the preferential flow paths of the river HGM type. The drainage lines are not characterised by riparian vegetation and grasses, these systems represent bare surfaces with evidence of surface run-off.

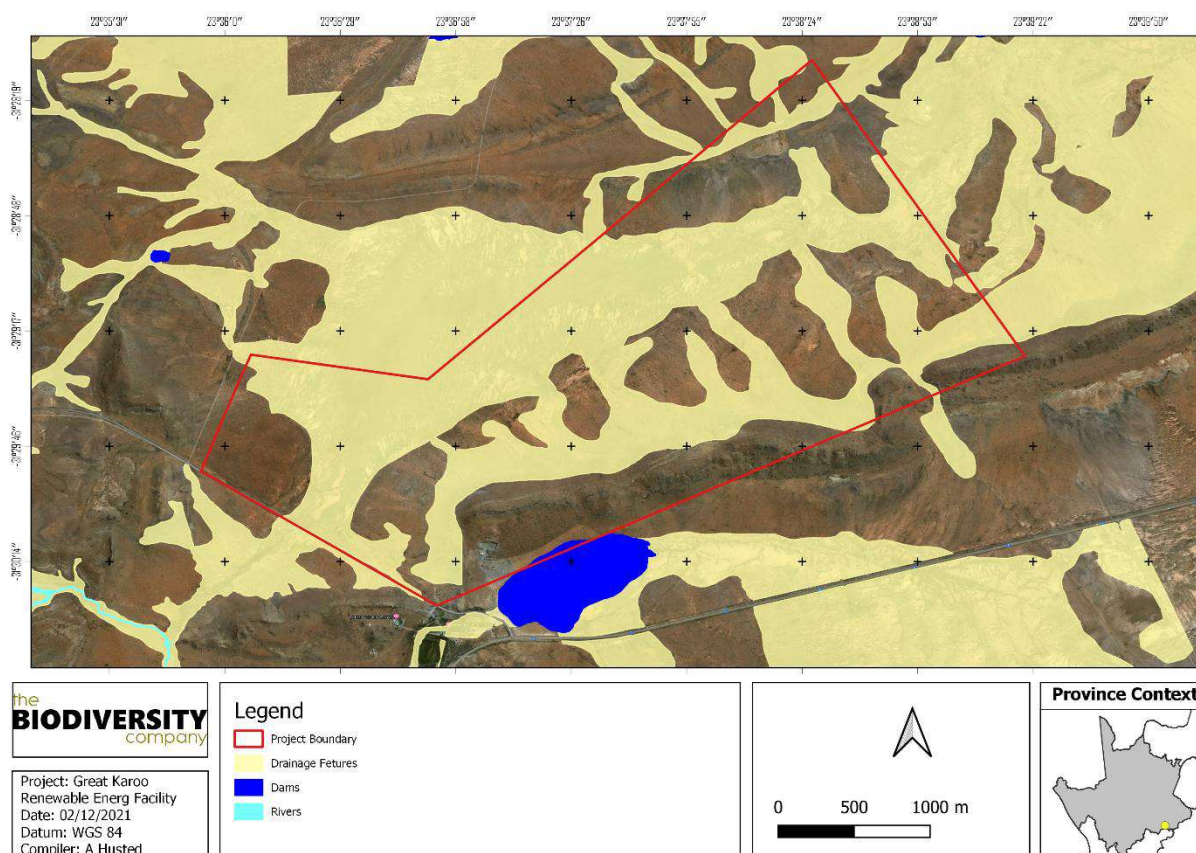


Figure 8.11: Delineated systems in relation to the development area

Aquatic Ecosystems

The South African Inventory of Inland Aquatic Ecosystems (SAIIAE) was released with the NBA 2018. Ecosystem threat status (ETS) of river and wetland ecosystem types are based on the extent to which each river ecosystem type had been altered from its natural condition. Ecosystem types are categorised as CR, EN, VU or LT, with CR, EN and VU ecosystem types collectively referred to as 'threatened' (Van Deventer *et al.*, 2019; Skowno *et al.*, 2019). No wetlands are presented within the extent of the project area.

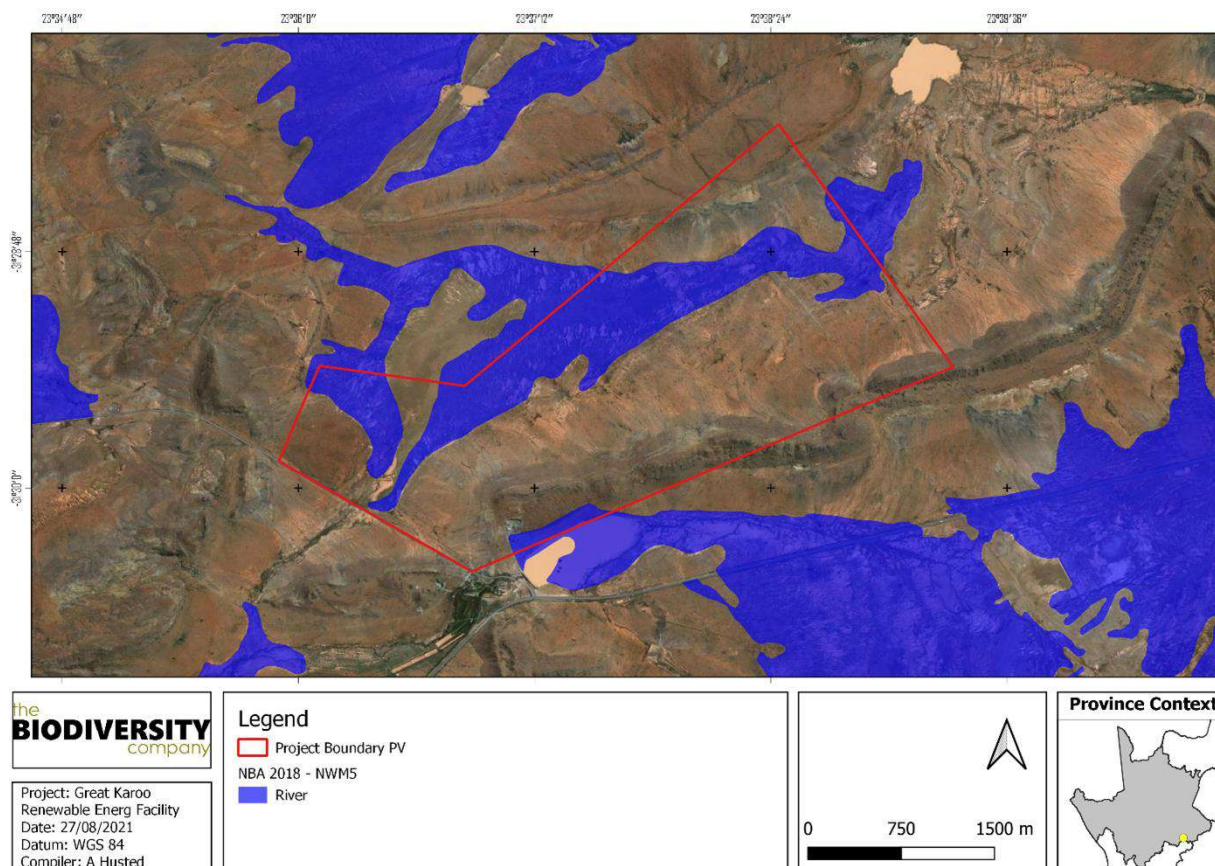


Figure 8.12: The NBA (2018) rivers in relation to the development area

Importance and Sensitivity of the HGM Type and Buffer Analysis

The Importance and Sensitivity (IS) ratings for the HGM type is provided below. Several factors were considered when establishing the IS of the systems. Regional to national scale considerations included NFEPA river or wetland status, protected areas as well as Ramsar wetlands. Local considerations included habitat integrity and diversity, likelihood of supporting conservation important species and potential for hosting significant congregations of local or migratory species. The overall IS for the area was determined to be moderate (refer to **Table 8.3**).

Table 8.3: Ecological Importance and Sensitivity of the HGM Type

HGM Type	Type	Wet Veg		NBA Rivers		SWSA (Y/N)	Calculated IS
		Ecosystem Threat Status	Ecosystem Protection Level	Wetland Condition	Ecosystem Threat Status 2018		
Rivers	Upper Nama Karoo	Critically Endangered / Endangered	Not Protected	A/B	N/A	No	Moderate

in order to determine a “site specific” buffer zone for the proposed activity the “Preliminary Guideline for the Determination of Buffer Zones for Rivers, Wetlands and Estuaries” (Macfarlane, *et al.*, 2014) was used. According to the buffer guideline (Macfarlane *et al.*, 2014), a high-risk activity would require a buffer that is 95% effective to reduce the risk of the impact to a low-level threat. The tool is regarded as a guideline,

adjustments have been made to provide a better suited buffer width. According to the Macfarlane *et al.* (2014) buffer tool, the required pre-mitigation buffer is 42m for the construction phase and 35m for the operational phase.

The expected risks were reduced to Low with the prescribed mitigation measures and therefore the recommended buffer was calculated to be 15m for the drainage lines and rivers for both the construction and operational phases.

The buffer zone will not be applicable for proposed infrastructure that traverse the systems, however, for all secondary activities such as laydown yards and storage areas, the buffer zone must be implemented

ix. Terrestrial Fauna Communities in the Study Area

Mammals

The semi-arid area south of Richmond is known for a low diversity of mammals firstly related to the lack of open water and secondly the long history of farming in the region. The impact of the sheep farming is that the migration corridors of larger mammals were restricted and over time, many species have been lost to the area. In recent years with the increase in hunting, some farmers have reintroduced some of the mammals that were previously present in the area. The obvious threat of predators to livestock further contributes to the low diversity of mammals occurring in the area. The smaller cats e.g., *Genetta genetta*, *Felis nigripes* (Vulnerable) and the less feared small fox, *Otocyon megalotis* were recorded recently in the QDS (FitzPatrick Institute of African Ornithology – Virtual Museum, Mammal Records, 2021 and i-Naturalist, 2021) (**Table 7.3**). There was some rodent activity (active burrows and tracks) observed, but the species were not identified during the survey.

The endangered *Bunolagus monticularis* is not expected in the area (known distribution range further south), but a survey is currently being conducted to confirm its absence/presence in the study area.

Table 7.3: Summary of expected mammals associated with the QDS 3123DA (shaded species represent either observation or signs of activity)

Family	Genus and species name	Common name	Conservation status
Bathyergidae	<i>Cryptomys hottentotus</i>	African Mole-rat	Least Concern
Bovidae	<i>Raphicerus campestris</i>	Steenbok	Least Concern
Bovidae	<i>Antidorcas marsupialis</i>	Springbok	Least Concern
Bovidae	<i>Pelea capreolus</i>	Grey Rhebok	Least Concern
Canidae	<i>Otocyon megalotis</i>	Bat-eared Fox	Least Concern
Cercopithecidae	<i>Papio ursinus</i>	Cape Baboon	Least Concern
Felidae	<i>Felis nigripes</i>	Black-footed Cat	Vulnerable
Herpestidae	<i>Suricata suricatta</i>	Meerkat	Least Concern
Herpestidae	<i>Herpestes pulverulentus</i>	Cape Grey Mongoose	Least Concern
Leporidae	<i>Lepus saxatilis</i>	Scrub Hare	Least Concern
Leporidae	<i>Lepus capensis</i>	Cape Hare	Least Concern
Muridae	<i>Rhabdomys pumilio</i>	Four-striped Grass Mouse	Least Concern
Mustelidae	<i>Ictonyx striatus</i>	Striped polecat	Least Concern
Orycteropodidae	<i>Orycteropus afer</i>	Aardvark	Least Concern

Pedetidae	<i>Pedetes capensis</i>	Springhare	Least Concern
Procaviidae	<i>Procavia capensis</i>	Rock hyrax	Least concern
Sciuridae	<i>Geosciurus inauris</i>	Cape Ground Squirrel	Least Concern
Viverridae	<i>Genetta genetta</i>	Small-spotted Genet	Least Concern

Amphibians

According to the records (FitzPatrick Institute of African Ornithology – Virtual Museum, Frog Records, 2021), only two (2) amphibian species (**Table 7.4**) were recently collected within the area (QD 3123DA). These are the Common Caco (*Cacosternum boettgeri*) and Tandy's Sand Frog (*Tomopterna tandyi*), both with a listed conservation status of "Least Concern". Due to the recent droughts, the probability of encountering any specimens within the project is low.

Table 7.4: List of Amphibians associated with the QDS (3123DA) of the study area

Family	Genus and species name	Common name	Conservation status
Pyxicephalidae	<i>Cacosternum boettgeri</i>	Common Caco	Least Concern
Pyxicephalidae	<i>Tomopterna tandyi</i>	Tandy's Sand Frog	Least Concern

Reptiles

One will expect a more extensive list of reptiles for the study, but the combined list for the QDS (FitzPatrick Institute of African Ornithology – Virtual Museum, Mammal Records, 2021 and i-Naturalist, 2021) gives a short list of recently confirmed specimens (**Table 7.5**). This can be a result of the recent extensive drought and modified landscape (grazing and vegetation modification) associated with the agricultural activities. There are no species listed as red data for the area.

Table 7.5: List of expected reptiles on the area of the proposed development (FitzPatrick Institute of African Ornithology – Virtual Museum, Reptile Records, 2021 and i-Naturalist, 2021)

Family	Genus and species name	Common name	Conservation status
Agamidae	<i>Agama atra</i>	Southern Rock Agama	Least Concern
Agamidae	<i>Agama aculeata</i>	Ground Agama	Least Concern
Colubridae	<i>Lamprophis aurora</i>	Aurora House Snake	Least Concern
Cordylidae	<i>Karusasaurus polyzonus</i>	Karoo Girdled Lizard	Least Concern
Cordylidae	<i>Cordylus cordylus</i>	Cape Girdled Lizard	Least Concern
Gekkonidae	<i>Afroedura karroica</i>	Karoo Flat Gecko	Least Concern
Lacertidae	<i>Meroles suborbitalis</i>	Spotted Sand Lizard	Least Concern
Lacertidae	<i>Pedioplanis namaquensis</i>	Namaqua Sand Lizard	Least Concern
Scincidae	<i>Trachylepis sulcata</i>	Western Rock Skink	Least Concern
Scincidae	<i>Plestiodon gilberti</i>	Gilbert's Skink	Least Concern
Testudinidae	<i>Stigmochelys pardalis</i>	Leopard Tortoise	Least Concern
Varanidae	<i>Varanus albigularis</i>	Rock Monitor	Least Concern

Arachnida

A number of scorpions (**Table 7.6**) are listed for the larger area around the study site (African Snake Bite Institute, 2021) and a number of active burrows of these animals were noted during the survey.

Table 7.6: List of possible Scorpions that can occur on the study site, as these are listed in the larger area surrounding Richmond)

Family	Genus and species name	Common name	Conservation status
Buthidae	<i>Parabuthus granulatus</i>	Rough Thicktail Scorpion	Least Concern
Buthidae	<i>Parabuthus mossambicensis</i>	Mozambique Thicktail Scorpion	Least Concern
Buthidae	<i>Uroplectes carinatus</i>	Common Lesser-Thicktail Scorpion	Least Concern
Buthidae	<i>Uroplectes triangulifer</i>	Highveld Lesser-Thicktail Scorpion	Least Concern
Scorpionidae	<i>Opisthophthalmus carinatus</i>	Radiant Burrower	Least Concern
Scorpionidae	<i>Opisthophthalmus karrooensis</i>	Karoo Burrower	Least Concern

From the surveys conducted, it is clear that the animal diversity is low, and it can be linked to the current drought conditions and the semi-arid conditions associated with the region, as well as the history of habitat management associated with livestock production.

x. Bats

Bats play a critical role in many ecosystems and are important indicators of biodiversity and ecosystem health. They provide many essential ecosystem services which increase human well-being such as pollination, seed dispersal and the consumption of important agricultural pests.

Ecology of Bat Species that may be Impacted by the most by the Kwana PV facility

There are several bat species in the vicinity of the site that occur commonly in the area. Some of these species are of special importance based on their likelihood of being impacted by the proposed PV facility, due to high abundances and certain behavioural traits. They have also been dominating records of fatalities at Solar PV facilities in South Africa. The relevant species are discussed below.

Tadarida aegyptiaca

The Egyptian Free-tailed Bat, *Tadarida aegyptiaca*, is a Least Concern species (IUCN Red List 2016) as it has a wide distribution and high abundance throughout South Africa and is part of the Free-tailed bat family (Molossidae). It occurs from the Western Cape of South Africa, north through to Namibia and southern Angola; and through Zimbabwe to central and northern Mozambique (Monadjem *et al.* 2020). This species is protected by national legislation in South Africa (ACR 2020).

They roost communally in small (dozens) to medium-sized (hundreds) groups in caves, rock crevices, under exfoliating rocks, in hollow trees and behind the bark of dead trees. *Tadarida aegyptiaca* has also adapted to roosting in buildings, in particular roofs of houses. Thus, man-made structures and large trees on the site would be important roosts for this species.

Tadarida aegyptiaca forages over a wide range of habitats, flying above the vegetation canopy. It appears that the vegetation has little influence on foraging behaviour as the species forages over desert, semi-arid scrub, savannah, grassland, and agricultural lands. Its presence is strongly associated with permanent water bodies due to concentrated densities of insect prey.

Neoromicia capensis

Neoromicia capensis is commonly called the Cape serotine and has a conservation status of Least Concern (IUCN Red List 2016) as it is found in high numbers and is widespread over much of Sub-Saharan Africa.

High mortality rates of this species would be a cause for concern as *N. capensis* is abundant and widespread and as such has a more significant role to play within the local ecosystem than the rarer bat species. *N. capensis* does not undertake migrations and is thus considered a resident of the site.

It roosts individually or in small groups of two to three bats in a variety of shelters, such as under the bark of trees, at the base of aloe leaves, and under the roofs of houses. It will use most man-made structures as day roosts which can be found throughout the site and surrounding areas (Monadjem *et al.* 2020).

N. capensis is tolerant to a wide range of environmental conditions as it survives and prospers across arid and semi-arid areas to montane grasslands, forests, and savannas; indicating that it may occupy several habitat types across the site and is amenable towards habitat changes. It is however a clutter-edge forager, meaning it prefers to hunt on the edge of vegetation clutter mostly, but can occasionally forage in open spaces.

Miniopterus natalensis

Miniopterus natalensis, commonly referred to as the Natal long-fingered bat, occurs widely across the country but mostly within the southern and eastern regions and is listed as Least Concern. This bat is a cave-dependent species and identification of suitable roosting sites may be more important in determining its presence in an area than the presence of surrounding vegetation. It occurs in large numbers when roosting in caves with approximately 260 000 bats observed making seasonal use of the De Hoop Guano Cave in the Western Cape, South Africa. Culverts and mines have also been observed as roosting sites for either single bats or small colonies. Separate roosting sites are used for winter hibernation activities and summer maternity behaviour, with the winter hibernacula generally occurring at higher altitudes in more temperate areas and the summer hibernacula occurring at lower altitudes in warmer areas of the country.

Table 8.8: Species currently confirmed on site, previously recorded in the area, or potentially occurring. Roosting and foraging habitats in the study area, conservation status and risk of impact are also briefly described per species

Species	Common name	Occurrence in area*	Conservation status (SANBI & EWT, 2016)	Possible roosting habitat on site	Possible foraging habitat utilised on site
<i>Tadarida aegyptiaca</i>	Egyptian free-tailed bat	Confirmed on site	Least Concern (2016 Regional Listing)	Roosts in rock crevices, hollows in trees, and behind the bark of dead trees. The species has also taken to roosting in roofs of buildings.	It forages over a wide range of habitats; its preferences of foraging habitat seem independent of vegetation. It seems to forage in all types habitats.
<i>Neoromicia capensis</i>	Cape serotine	Confirmed on site	Least Concern (2016 Regional Listing)	Roosts in the roofs of houses and buildings, and also under the bark of trees.	It appears to tolerate a wide range of environmental conditions from arid semi-desert areas to montane grasslands, forests, and savannahs. But is predominantly a medium height clutter edge forager on site.
<i>Miniopterus natalensis</i>	Natal long-fingered bat	Confirmed on site	Least Concern (2016 Regional Listing)	No known caves in the vicinity of the site. Small groups or individuals may roost in culverts or other hollows.	Clutter-edge forager. May forage in more open terrain during suitable weather.
<i>Eptesicus hottentotus</i>	Long-tailed serotine	Confirmed on site	Least Concern (2016 Regional Listing)	It is a crevice dweller roosting in rock crevices, as well as other crevices in buildings. Rock crevices in valleys on site.	It generally seems to prefer woodland habitats, and forages on the clutter edge. But may still forage over open terrain occasionally.
<i>Sauromys petrophilus</i>	Robert's flat-headed bat	Confirmed on site	Least Concern (2016 Regional Listing)	Roosts mainly in rock crevices.	It forages over a wide range of habitats and may utilise higher air spaces.
<i>Epomophorus wahlbergi</i>	Wahlberg's epauletted fruit bat	Literature	Least Concern (2016 Regional Listing)	Roosts in dense foliage of large, leafy trees and may travel several kilometres each night to reach fruiting trees.	Feeds on fruit, nectar, pollen and flowers. If and where available on site.

<i>Nycteris thebaica</i>	Egyptian slit-faced bat	Museum record from greater area	Least Concern (2016 Regional Listing)	Roosts in hollows, aardvark burrows, culverts under roads and the trunks of dead trees.	It appears to occur throughout the savannah and karoo biomes but avoids open grasslands. May possibly occur in the thickets of man-made gardens, and in aardvark burrows.
<i>Cistugo lesueuri</i>	Lesueur's wing-gland bat	Museum record from greater area	Least Concern (2016 Regional Listing)	It is a crevice dweller roosting in rock crevices. Exposed rocky cliffs and rocky koppies.	Areas with available drinking water. Clutter edge forager. May forage in more open terrain during suitable weather.
<i>Rhinolophus darlingi</i>	Darling's horseshoe bat	ACR 2018 record	Least Concern (2016 Regional Listing)	May utilise man made hollows, Aardvark burrows or hollows formed by rocky boulder koppies.	It is associated with a variety of habitats including thickets that may be found in the vegetated drainage areas.
<i>Eidolon helvum</i>	African straw-coloured fruit bat	Literature	Least Concern (2016 Regional Listing) (Globally Near-threatened)	It's a non-breeding migrant with sparse scattered records in the karoo.	Feeds on fruit, nectar, pollen and flowers. If and where available on site.

xi. Avifauna

Important Bird and Biodiversity Areas (IBA)

There are no Important Bird Areas (IBA) within a 60km radius of the proposed Kwana PV facility. The closest IBA to the project site is the Platberg-Karoo Conservancy IBA SA037. It is therefore highly unlikely that the proposed development will have a negative impact on any IBA due to the distance from the development area.

Avifauna Micro-habitats

The project site within which the development area is located falls within the Nama Karoo biome. It consists of a flat plain with a number of inselbergs containing steep, boulder-strewn slopes, exposed rocky ridges and low cliffs. Two vegetation types are found in the development site, the dominant one being Eastern Upper Karoo, which is found on the plains and Upper Karoo Hardeveld occurring on the ridges.

Whilst the distribution and abundance of the bird species in the development area are typical of the broad vegetation type, it is also necessary to examine bird habitats in more detail as they may influence the distribution and behaviour of priority species. These are discussed in more detail below.

Nama Karoo: The vegetation at the development area consists of Karoo shrub.

Surface Water: The development area contains one source of permanent surface water, namely boreholes with water troughs which is situated in the extreme north of the development area.

High voltage lines: There are a number of high voltage lines that run to the north-west of the development area. Transmission lines are an important breeding substrate for raptors in the Karoo, due to the lack of large trees. There is a Tawny Eagle nest (FPTE1) situated approximately 2.7km from the development area border on the Droërvier – Hydra 2 400kV transmission line. The nest was last inspected in July 2021, when an adult bird was recorded on the nest.

Bird Community within the Surrounding Area and the Project Site

The South African Bird Atlas Project 2 (SABAP2) data indicates that a total of 164 bird species could potentially occur within the broader area. Of these, 61 species are classified as priority species and 12 of these are South African Red List species. Of the priority species, 27 are likely to occur regularly in the development area. **Table 7.7** below lists all the priority species that are likely to occur regularly and the possible impact on the respective species by the proposed PV facility.

Site specific collision risk rating

Collisions are the biggest threat posed by transmission lines to birds in southern Africa (Van Rooyen 2004). Most heavily impacted upon are bustards, storks, cranes and various species of waterbirds, and to a lesser

extent, vultures. These species are mostly heavy-bodied birds with limited manoeuvrability, which makes it difficult for them to take the necessary evasive action to avoid colliding with transmission lines (Van Rooyen 2004, Anderson 2001).

From incidental record keeping by the Endangered Wildlife Trust, it is possible to give a measure of what species are generally susceptible to power line collisions in South Africa. Refer to Figure 8.13.

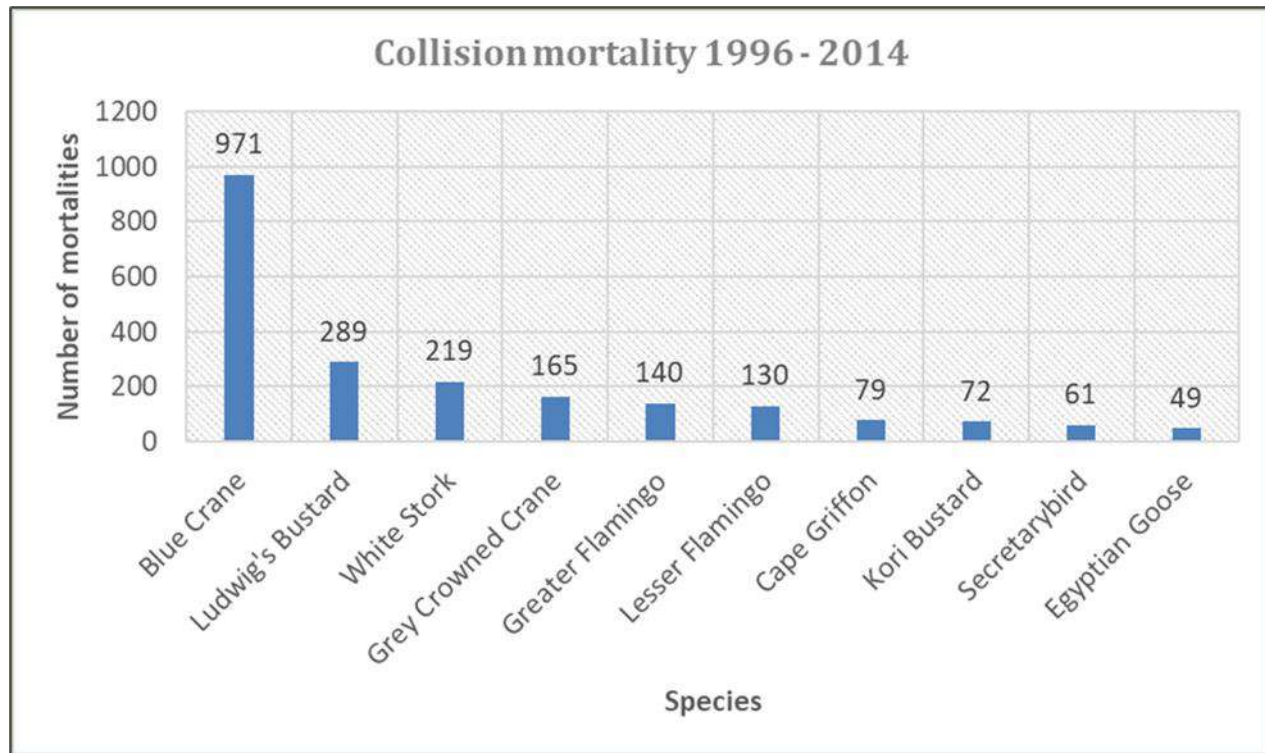


Figure 8.13: The top 10 collision prone bird species in South Africa, in terms of reported incidents contained in the Eskom/Endangered Wildlife Trust Strategic Partnership central incident register 1996 - 2014 (EWT unpublished data)

Table 8.7: Priority species potentially occurring at the development area (Red List species are shaded) (where **NT = Near threatened**, **VU = Vulnerable** and **EN = Endangered**)

Species	Taxonomic name	SABAP2 reporting rate		Status		Recorded	Endemic/n	Water bird	Raptor	Habitat feature						Impact						
		Full protocol reporting rate	ad hoc protocol reporting rate	Global status	Regional status					Nama Karoo	Surface water	Agriculture	Ridges	Alien trees	HV lines	PV panel collisions	Displacement - disturbance	Displacement - habitat loss	Entrapment in fences	Electrocution on the MV OHL	Collision with the MV OHL	
Ludwig's Bustard	<i>Neotis ludwigii</i>	45.83	7.58	EN	EN	x				x		x					x	x	x		x	
Jackal Buzzard	<i>Buteo rufofuscus</i>	43.75	16.67			x			x	x	x		x		x						x	
Black-headed Canary	<i>Serinus alario</i>	25.00	0.00				x			x	x					x	x	x				
Sickle-winged Chat	<i>Emarginata sinuata</i>	56.25	7.58			x	x			x						x	x	x				
Tawny Eagle	<i>Aquila rapax</i>	12.50	3.03	VU	EN	x			x	x	x			x	x		x				x	
Fiscal Flycatcher	<i>Melaenornis silens</i>	33.33	3.03				x			x				x								
Pale Chanting Goshawk	<i>Melierax canorus</i>	45.83	13.64			x			x	x	x			x	x						x	
Karoo Korhaan	<i>Eupodotis vigorsii</i>	52.08	7.58	LC	NT	x				x							x	x	x			x
Large-billed Lark	<i>Galerida magnirostris</i>	50.00	13.64			x	x			x						x	x	x				
Karoo Prinia	<i>Prinia maculosa</i>	43.75	7.58			x	x			x						x	x	x				
Grey Tit	<i>Melaniparus afer</i>	18.75	4.55			x	x			x				x		x						
Booted Eagle	<i>Hieraetus pennatus</i>	6.25	0.00			x			x	x	x		x	x							x	
Martial Eagle	<i>Polemaetus bellicosus</i>	10.42	1.52	VU	EN	x			x	x	x			x	x		x				x	
Karoo Eremomela	<i>Eremomela gregalis</i>	2.08	6.06			x	x			x						x	x	x				

Species	Taxonomic name	SABAP2 reporting rate		Status		Recorded	Endemic/n	Water bird	Raptor	Habitat feature						Impact								
		Full protocol reporting rate	ad hoc protocol reporting rate	Global status	Regional status					Nama Karoo	Surface water	Agriculture	Ridges	Alien trees	HV lines	PV panel collisions	Displacement - disturbance	Displacement - habitat loss	Entrapment in fences	Electrocution on 3MV OHL	Collision with the MV OHL			
Fairy Flycatcher	<i>Stenostira scita</i>	12.50	1.52				x			x						x	x	x						
Egyptian Goose	<i>Alopochen aegyptiaca</i>	37.50	6.06			x		x			x	X											x	x
Greater Kestrel	<i>Falco rupicoloides</i>	31.25	3.03			x			x	x				X	X	X						x		
Rock Kestrel	<i>Falco rupicolus</i>	41.67	3.03			x			x	x			X	X	X	X								
South African Shelduck	<i>Tadorna cana</i>	47.92	4.55			x		x			x													x
Black-eared Sparrow-Lark	<i>Eremopterix australis</i>	18.75	3.03			x	x			x						X	X	X						
Pied Starling	<i>Lamprotornis bicolor</i>	35.42	9.09			x	x					X		X		X								
Layard's Warbler	<i>Curruca layardi</i>	25.00	1.52			x				x						X	X	X						
Cape White-eye	<i>Zosterops virens</i>	10.42	1.52			x	x			x				X										
Spotted Eagle-Owl	<i>Bubo africanus</i>	8.33	0.00						x	x			X	X			x					x		
Secretarybird	<i>Sagittarius serpentarius</i>	12.50	6.06	VU	VU				x	x	x			X			X	X	X					
Lanner Falcon	<i>Falco biarmicus</i>	2.08	3.03	VU	VU	x			x	x	x	X	X	X	X	X						x		

8.5. Integrated Heritage including Archaeology, Palaeontology and the Cultural Landscape

The area proposed for the Kwana PV is located approximately 35km south-west of Richmond and 80km south-east of Victoria West outside of the identified Beaufort West REDZ, along the N1. The town of Richmond was established in 1843 to service the needs of the growing farming community. It was renowned as a resort town in the 1800s for European aristocrats suffering lung disease due to its clean air and mineral-rich waters.

8.5.1. Archaeology

Three (3) archaeological heritage resources were identified during the survey of the development area for the Kwana PV Farm. **Table 8.10** provides a photographic record of some of the archaeological heritage finds and **Figure 8.14** provides a locality map of the archaeological heritage resources identified within the development area.

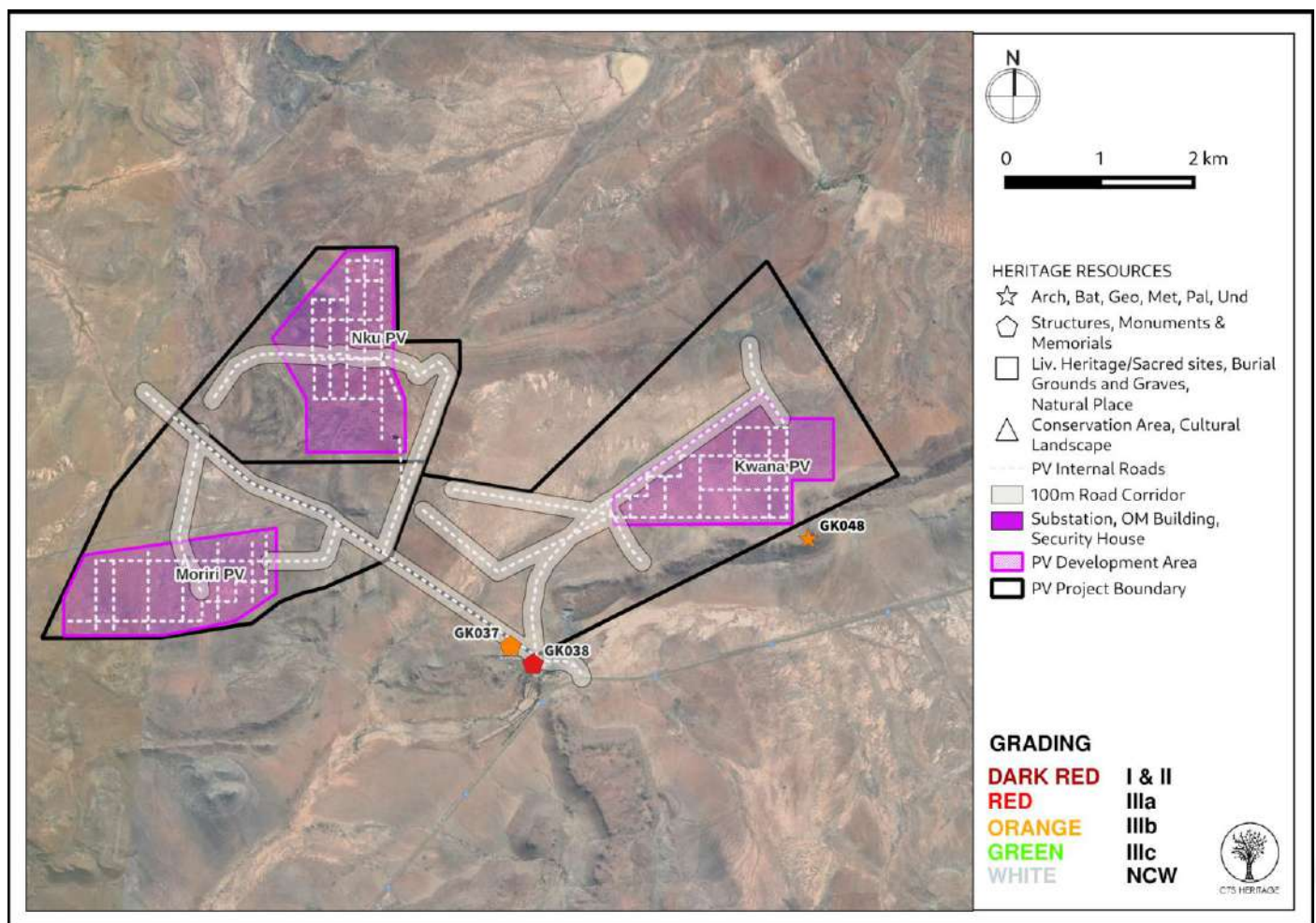






Figure 8.14: Map of archaeological heritage resources identified within the proposed development area

Table 8.10: Artefacts identified during the field assessment of the development area for the Kwana PV

POINT ID	Photograph	Period	Description	Co-ordinates		Grading	Mitigation
GK037		Historic	Stone walled ruins x 2	- 31.506165	23.611848	IIIB	No-go development buffer of 500m
GK038		Historic	Rondawel farmhouse complex	- 31.507875	23.614365	IIIA	No-go development buffer of 1km

GK048			LSA, MSA	Lower, ground, grindstone, greywacke flakes, cores	-31.49589	23.64534	IIIB	No-go development buffer of 50m
-------	---	--	-------------	---	-----------	----------	------	---------------------------------------

8.5.2. Palaeontology

According to the SAHRIS Palaeosensitivity Map (**Figure 7.13**), the area proposed for development is underlain by sediments of very high paleontological sensitivity. According to the extract from the Council for GeoSciences Map 3122 for Victoria West, the development area is underlain by the Abrahamskraal and Teekloof Formations, both of the Adelaide Subgroup of the Beaufort Group of sediments. According to the SAHRIS Fossil Heritage Browser and the Palaeotechnic Report for the Western Cape (Almond and Pether, 2008), the Beaufort Group sediments are known to preserve diverse terrestrial and freshwater tetrapods of *Tapinocephalus* to *Lystrosaurus* Biozones (amphibians, true reptiles, synapsids – especially therapsids), palaeoniscoid fish, freshwater bivalves, trace fossils (including tetrapod trackways) and sparse vascular plants (*Glossopteris* Flora, including petrified wood).

Based on the known paleontological sensitivity of this area, it is very likely that activities associated with the development of the proposed Kwana PV facility will negatively impact on significant fossil heritage.

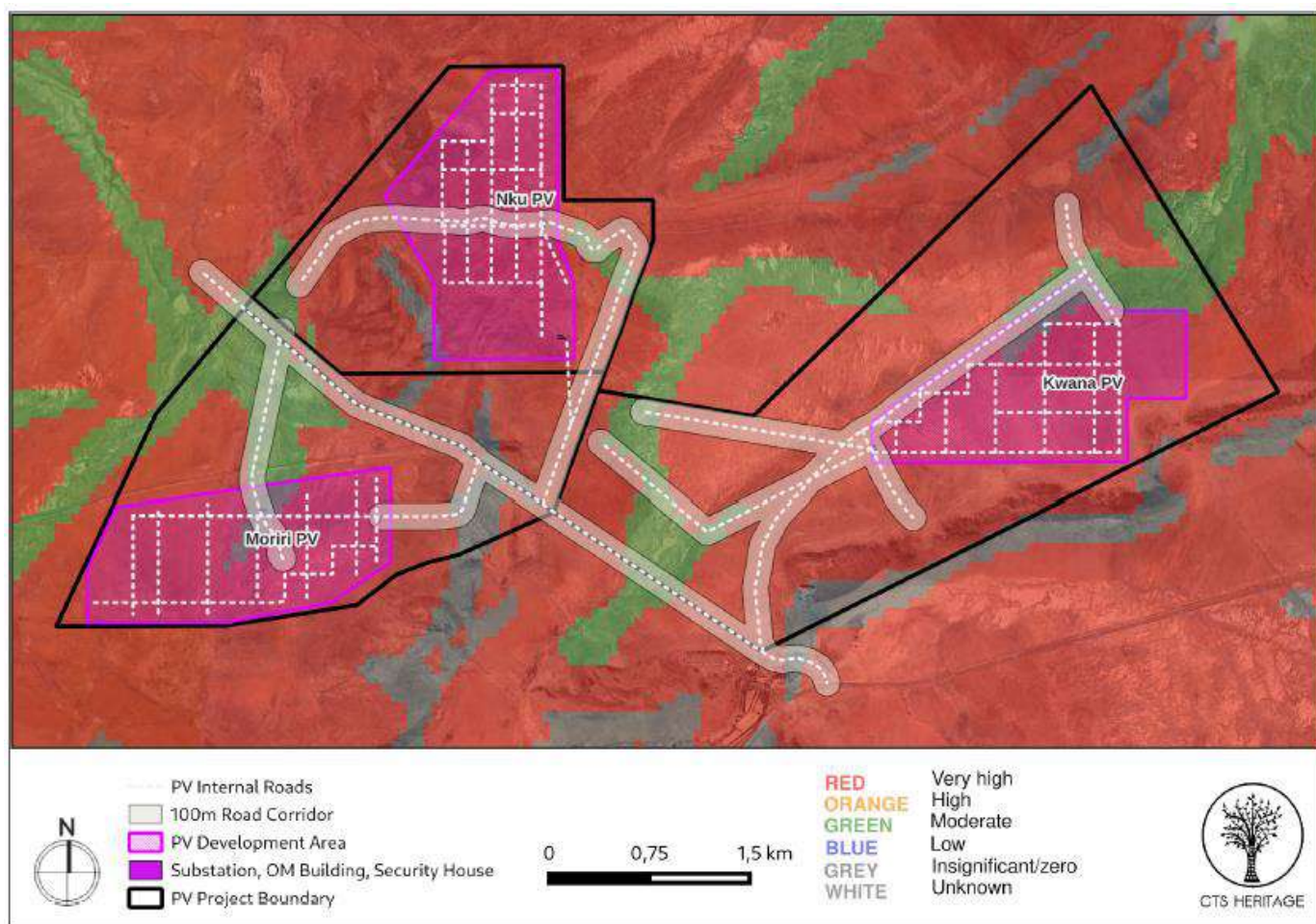


Figure 8.13: Palaeosensitivity map indicating fossil sensitivity underlying the study area, including the development area for the Kwana PV facility.

No palaeontological Very High Sensitivity / No-Go areas were identified during the survey of the development area (**Figure 8.16**)

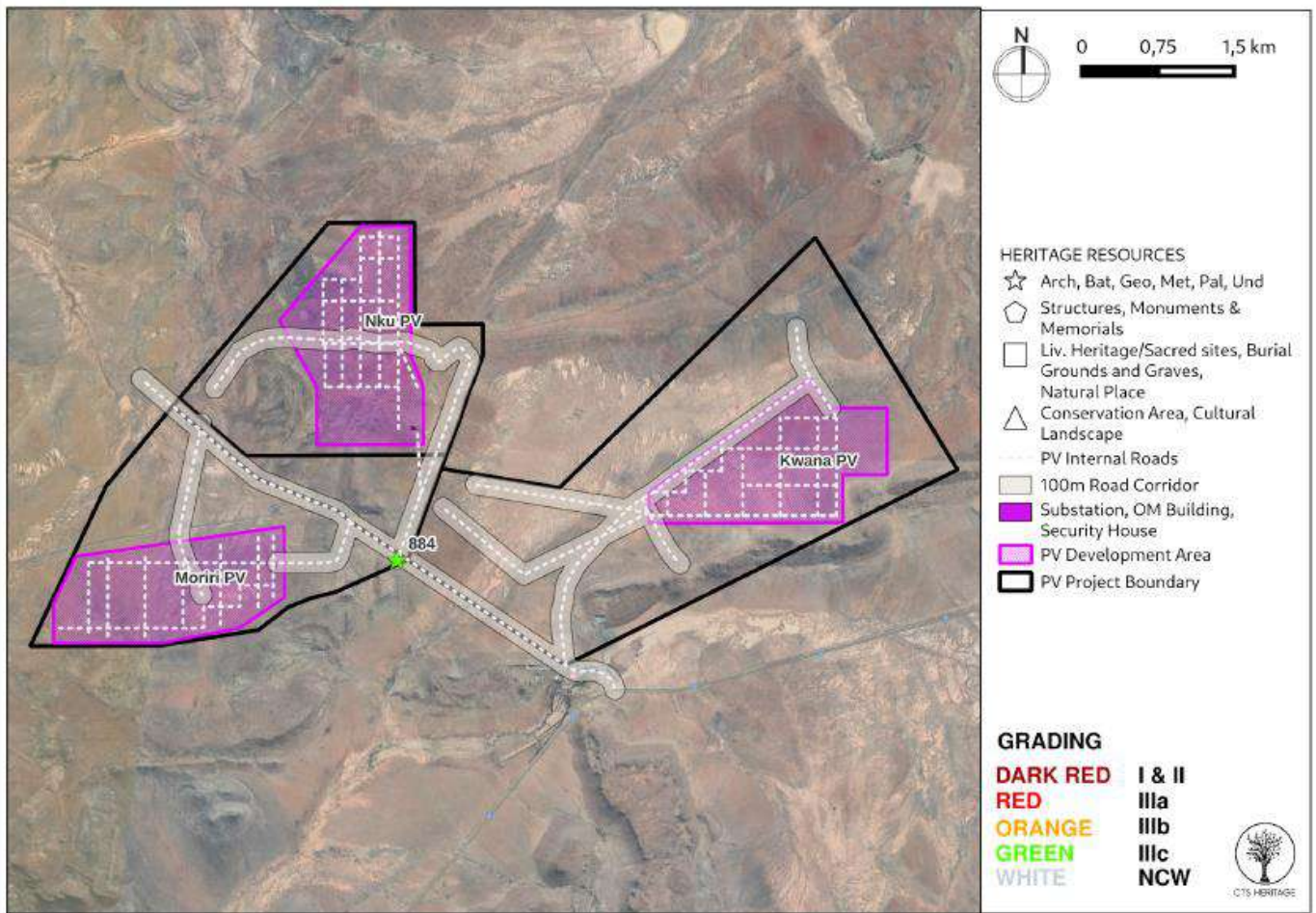


Figure 8.16: Map of palaeontological heritage resources within the proposed development area

Table 8.11: Palaeontological observations made during the field assessment for the proposed PV facility.

8.5.3. Cultural Landscape

The landscape of the development area has been assessed for cultural heritage significance, and found to have five distinct character areas:

- » Historic movement corridors.
- » Open plains interrupted by low koppies.
- » Elevated areas with steep sided mountain ridges.
- » Areas of landscape that have been transformed by significant infrastructural development.
- » Remote landscape with wilderness qualities.

Of the five distinct character areas identified in the Cultural Landscape Assessment (Winter, 2021), the development area for the proposed Kwana PV falls within areas of landscape that have been transformed by significant infrastructural development. (Refer to **Figure 8.17**). **Table 8.12** provides a description of the different cultural landscape character areas.

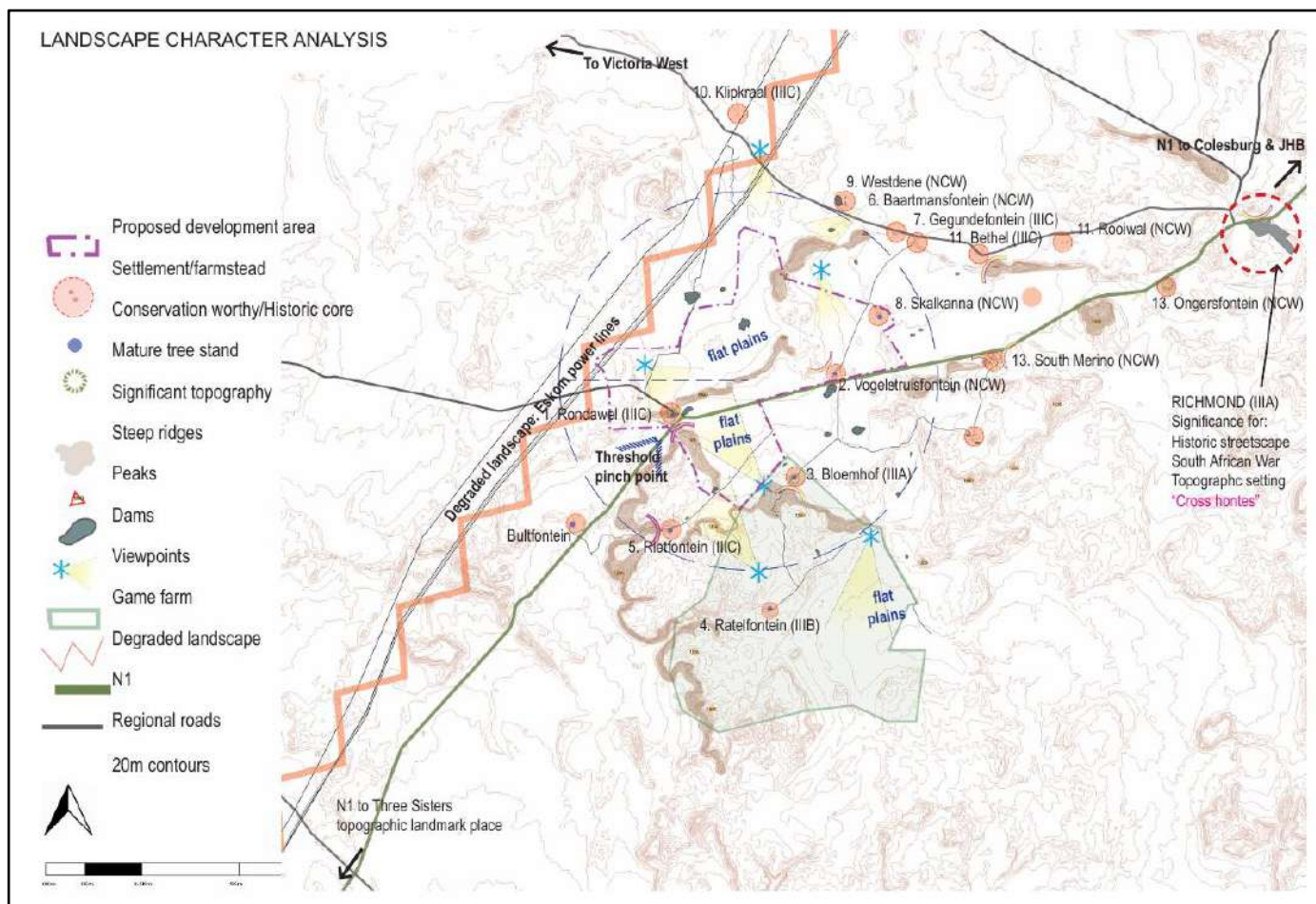


Figure 8.17: Cultural landscape elements identified within the development area for the Kwana PV facility

Table 8.12: Cultural landscape character areas identified within the development area for the Kwana PV facility

Significance	Character	Carrying Capacity
<p>1. Historic Route corridors: N1 following alignment of a major historical linkage route with the interior, and along which a pattern of settlement has occurred</p>	<p>N1 corridor: National transport route across an open plain. Linkage between Richmond and Three Sisters. Long views framed by mountains and koppies.</p> <p>The section between Rondawel and Richmond traversing an intact and representative landscape of the Central Plateau of the Karoo region.</p> <p>Poort-like quality of the section of the N1, with koppies either side, as it passes Rondawel. Minimal visual intrusions.</p>	<p>N1 corridor: Infrastructure to be set back from the N1 corridor. Infrastructure to be one-sided. Retain openness of views predominantly to the south.</p> <p>Retain the visual quality of the N1 in terms of uninterrupted views towards ridgelines, and the absence of visual intrusion (except for telecommunication towers).</p>
<p>Richmond - Victoria West corridor follows alignment of a strong, historical linkage route between two towns established in the 1840s, and along</p>	<p>Richmond-Victoria West corridor: Low traffic volume country road. Regular pattern of settlement; farmsteads located beside the road.</p>	<p>Richmond-Victoria West corridor: Infrastructure to be set back from the corridor. Infrastructure to be one-sided, may transfer from side to side.</p>

which a pattern of settlement has occurred.	Wide lateral views across open plains.	Retain the uninterrupted lateral visual quality across plains.
2. Open plains Distinctive landscape setting and edges	Extensive, framed, layered views interrupted by koppies. Distinctive landscape setting and edge conditions for farmstead settlements contributes to the overall 'sense of fit' within the landscape.	Well suited to PV infrastructure. Landscape can tolerate clustered infrastructure provided buffer areas are observed. No orthogonal rows of turbine development.
3. Elevated ridgelines and peaks Steep sided slopes and ridgelines of high visual significance. Significant contribution to landscape quality of this sector of the Central Karoo Plateau.	Ridgelines and steep slopes highlight visible to long views. Steep sided slopes to ridgeline height +/-1450m ASL; ridgetop peaks +/-1550m ASL. Elevated zones of surveillance. Important ridgetop watershed. Contribute strong landscape structuring element. Homesteads back onto foothills of steep ridges; forward facing to open plains.	Ridgelines and peaks are highly sensitive to development. No development on visually sensitive ridgelines. No development on visually sensitive mountain slopes. Infrastructure to be clustered and positioned in dips and on contours below the ridgeline.
4. Transformed landscape Electricity grid parallel to and set back from (4Km) the N1 corridor south of site.	Introduction of industrial activities and intrusion of large-scale infrastructure in agricultural areas. Visual cluttering of the landscape by non-agricultural development.	Infrastructure can be concentrated in this area.
5. Remote Karoo landscape Landscape altered by farming practice but minimal-nil infrastructural development.	Sense of isolation: minimal visual interruption of long landscape views	Limited carrying capacity. Maintain scenic qualities of wilderness-type landscape. Avoid development on elevated exposed slopes because of their high visibility from surroundings.

8.6 Visual Quality

The study area occurs on land that ranges in elevation from approximately 1 170m (in the south-western corner of the study area) to 1 830m (at the top of the mountains to the east). The terrain surrounding the site is predominantly flat to the east and the west, with a ridge traversing the centre of the site from the N1 national road to the south, up to the Kamberg Mountain to the north.

The proposed development site itself is located at an average elevation of 1 364m above sea level. The overall terrain morphological description of the study area is described as *undulating plains (lowlands), with ridges, hills, and mountains*.

The majority of the study area is sparsely populated (less than 1 person per km²). The study area consists of a landscape that can be described as remote due to its considerable distance from any major metropolitan centres or populated areas. Settlements, where they occur, are usually rural homesteads or farm dwellings.

The photographs below aid in describing the general environment within the study area and surrounding the proposed project infrastructure.




Figure 7.14: Photographs showing the general environment within the area.

8.6.1 Potential Visual Exposure

The viewshed analysis was undertaken from a representative number of vantage points within the development footprint at an offset of 5m above ground level. The result of the visibility analysis is displayed on **Figure 8.19**.

From the viewshed analysis, it is evident that constrained dimensions of the PV facility (and the presence of the Bakenkop ridgeline along the south-eastern boundary of the site) would generate a very limited area of potential visual exposure. This ridge will shield the facility from the N1 national road. Visual exposure would largely occur to the north-west (along the Droërvier/Hydro 1 and 3, Gamma/Perseus and Gamma/Hydra

power lines) and to the north-east (up to the Rooiberg), due to another weak ridge to the north of the proposed development site.

The following is evident from the viewshed analyses:

The facility may be highly visible within a 1km radius of the development. There are no homesteads or public roads within this zone, only vacant farmland.

1-3km zone contains the Rondawel homestead (guest farm), a section of the Rondawel-Hutchinson secondary road (traversing west of the site) and the N1 national road. Neither the Rondawel homestead, nor the N1 national road will be exposed to the proposed project infrastructure. It is only the abovementioned secondary road that will be exposed.

Visual exposure within this zone will predominantly be towards the north-west, along the Droërivier/Hydro 1 and 3, Gamma/Perseus and Gamma/Hydra power lines, and to the north-east up to the Rooiberg hill. There are three homesteads within this zone, namely Damplaas, Volgelstruisfontein and Bloemhof. None of these residences would be exposed to the proposed PV facility.

At distances exceeding 6km the intensity of visual exposure is expected to be very low and highly unlikely due to the distance between the object (development) and the observer.

The structures, where visible from shorter distances (e.g. less than 1km and potentially up to 3km), and where sensitive visual receptors may find themselves within this zone, may constitute a high visual prominence, potentially resulting in a visual impact. This may include residents of the farm dwellings mentioned above, as well as observers travelling along the roads in closer proximity to the facility.

8.6.2 Visual Distance/Observer Proximity to the PV facility

The proximity radii are based on the anticipated visual experience of the observer over varying distances. The distances are adjusted upwards for (e.g. more extensive infrastructure associated with power plants exceeding 100MW) and downwards for smaller plants (e.g. smaller infrastructure associated with power plants with less generating capacity such as the proposed 100MW Kwana PV facility).

The proximity radii, based on the dimensions of the proposed development footprint, are indicated in **Figure 8.20**, and include the following:

- » 0 - 1km. Very short distance view where the PV facility would dominate the frame of vision and constitute a very high visual prominence.
- » 1 – 3km. Short distance view where the structures would be easily and comfortably visible and constitute a high visual prominence.
- 3 - 6km. Medium to longer distance view where the facility would become part of the visual environment but would still be visible and recognisable. This zone constitutes a moderate visual prominence.
- » 6km. Long distance view of the facility where the structures are not expected to be immediately visible and not easily recognisable. This zone constitutes a lower visual prominence for the facility

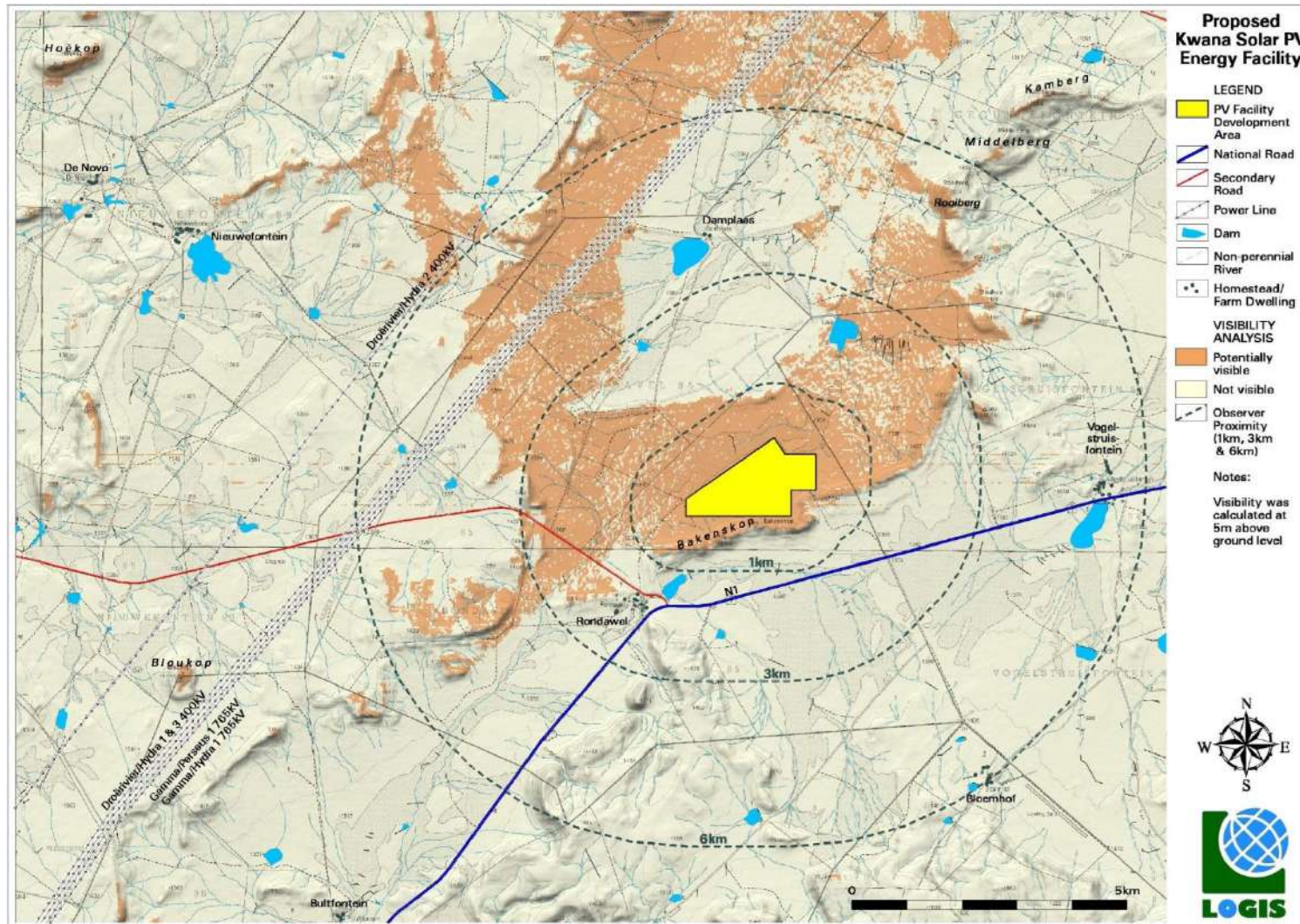


Figure 8.19: Viewshed analysis of the proposed Kwana PV facility

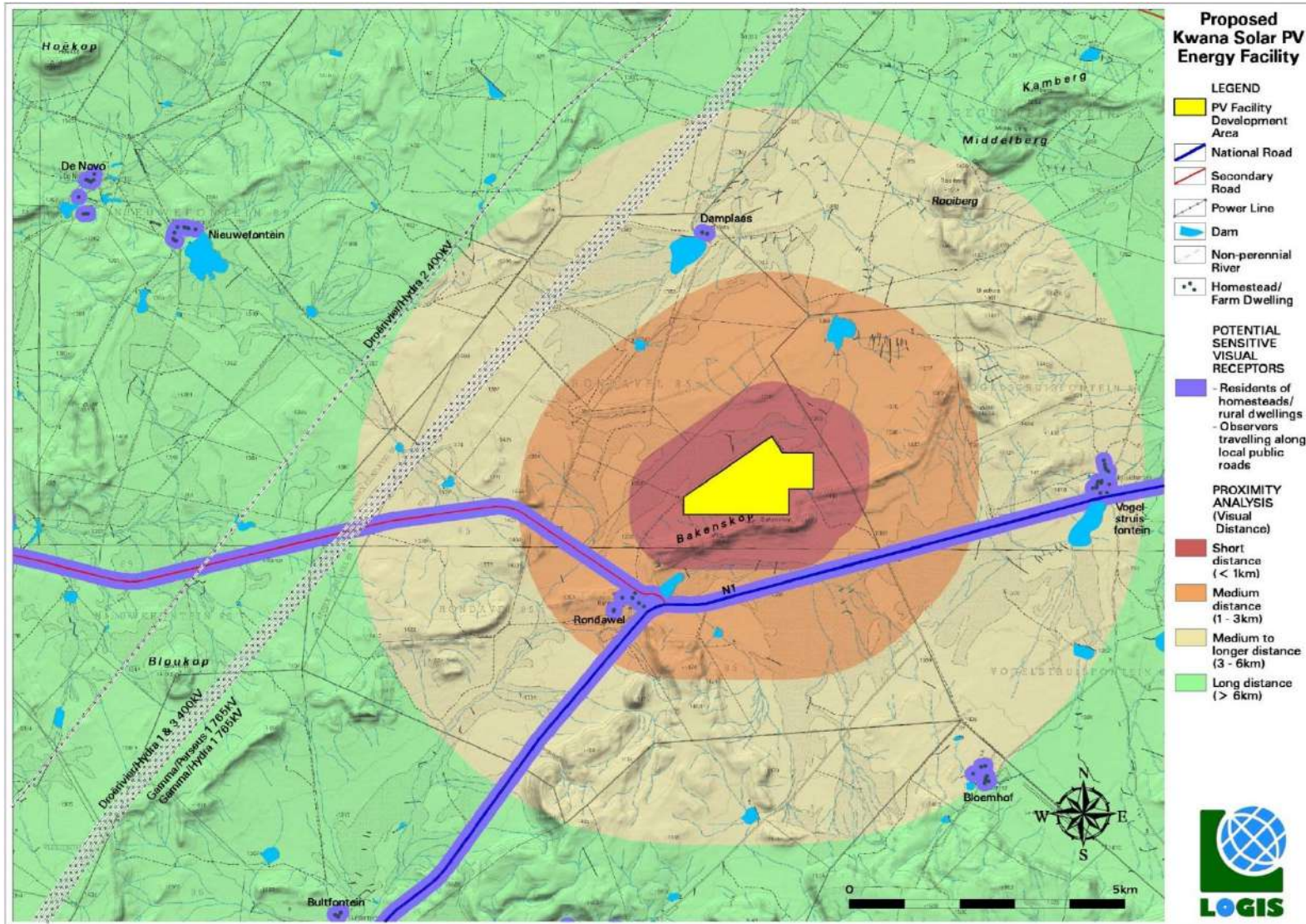


Figure 8.20: Proximity analysis and potential sensitivity visual receptors
Description of the Receiving Environment

8.7 Traffic Conditions

It is assumed that if components are imported to South Africa, it will be via the Port of Ngqura, which is located in the Eastern Cape, ~425km from the proposed site. Alternatively, components can be imported via the Port of Saldanha in the Western Cape, which is located ~675km from the proposed site.

The preferred route for abnormal load vehicles will be from the port (i.e., Port of Ngqura), heading north on the R75, passing Wolwefontein and Jansenville, and onto the R63 at Graaff-Reinet. The vehicles will travel on the R63 to the N1, passing Murraysburg, and continue on the N1 to the proposed site (refer to **Figure 8.16**).



Figure 8.16: Proposed route from the Port of Ngqura to the proposed site.

The proposed access to the project site is located on the N1 (refer to **Figure 8.17**) and will need to be upgraded to cater for the construction and abnormal road vehicles.



Figure 8.17: Proposed access point to the project site

8.8 Socio-Economic Broader Area

8.8.1 Profile of the Broader Area

The project site is located within Ward 3 of the Ubuntu Local Municipality, which forms part of the Pixley Ka Seme District Municipality.

Population

According to the Community Household Survey conducted in 2016, the Ubuntu Local Municipality has a population of 19 471. Of this total, 38.6% are under the age of 18, 55.9% between 18 and 64, and the remaining 5.5% are 65 and older. According to the 2011 StatsSA data, the population of Ward 3 is 4 715. Of this total 37% under the age of 18, 58% between 18 and 64, and the remaining 5% are 65 and older. The Ubuntu Local Municipality and the Ward 3 therefore have a high percentage of the population that falls within the economically active group of 18 – 65.

Employment

The official unemployment rate in the Ubuntu Local Municipality in 2011 was 18.1%, while 44.2% were employed, and 33.2% were regarded as not economically active. The figures for Ward 3 in 2011 were 6.8% unemployed, 62.5% employed and 28.4% not economically active. The unemployment rates for the Ubuntu Local Municipality and Ward 3 are lower than the Provincial rate of 14.5% and the district rate of 14.8%.

Recent figures released by Stats South Africa also indicate that South Africa's unemployment rate is in the region of 36%, the highest formal unemployment rate in the world.

Education

In terms of education levels, the percentage of the population over 20 years of age in the Ubuntu Local Municipality and Ward 3 with no schooling was 11.8% (2016) and 20.7% (2011), respectively, compared to 7.9% and 11.1% for the Northern Cape Province in 2016 and 2011, respectively. The percentage of the population over the age of 20 with matric was 23.2% and 15.6%, respectively, compared to 29.1% (2016) and 25.2% (2011) for the Northern Cape. The lower education levels are linked to the rural, isolated nature of the area.

8.8.2 Profile of the Immediate Affected Area

The Great Karoo Cluster of Renewable Energy Facilities is located to the north of the N1, between Three Sisters and Richmond. The closest towns to the site are Richmond, which is located approximately 35km south-west and Victoria West which is located 80km south-east. The bulk of the site is located to the north of the N1 with a small portion located to the south.

The town of Richmond was established in 1843 when a new congregation was formed for the area. The town was named after the Duke of Richmond from Kent, who was the father-in-law of the Governor of the Cape at that time, Sir Peregrine Maitland. Historically the town served as resort town for European aristocratic tuberculosis patients in the 1800s due to its clean air and mineral rich waters. The Pixley Ka Seme District Municipality Spatial Development Framework identifies Richmond as an Urban Satellite Town. These are towns that already have some services and infrastructure and have the potential to grow. The economy of the town is linked to providing services to the surrounding farming areas and through traffic associated with the N1.

The town of Victoria West was named after Queen Victoria of England and established in 1843. Victoria West forms the starting point of the Diamond Way and lies on the main route from Cape Town to Kimberley. Diamond fever was sparked in 1866 with the discovery at Hopetown and then at Kimberley. The Pixley Ka Seme District Municipality Spatial Development Framework identifies Victoria West as an Urban Centre. These towns are administrative centres within the respective eight municipalities in the district. These centres' administrative functions should be further enhanced, and it is recommended that programs for urban rehabilitation of these centres should focus on the stimulation of economic growth in these areas. The economy of the town is linked to providing services to the surrounding farming areas and through traffic associated with the N12 and R63.

The landscape associated with the site is a typical Karoo landscape consisting of dolerite koppies and ridges separated by valley bottoms. The land uses are linked to livestock farming. The character of the area can be described as a rural, Karoo landscape. There are a number of farm dwellings located in the vicinity of the site, including three farm dwellings within the boundary of the site. Most of the farm dwellings are located in the area to the west and north of the site. The Rondavel Guest Farm is located adjacent to the N1, within the boundary of the site.

CHAPTER 9: ASSESSMENT OF IMPACTS

This chapter serves to assess the significance of the positive and negative environmental impacts (direct, indirect, and cumulative) expected to be associated with the development of the Kwana solar PV facility and associated infrastructure. This assessment has considered the construction of a solar facility with a contracted capacity of up to 100MW, within a development footprint of approximately 205ha. The development footprint includes the following infrastructure:

- » Solar PV array comprising PV modules and mounting structures.
- » Inverters and transformers.
- » Cabling between the panels.
- » 33/132kV onsite facility substation.
- » Cabling from the onsite substation to the collector substation (either underground or overhead).
- » Electrical and auxiliary equipment required at the collector substation that serves the solar energy facility, including switchyard/bay, control building, fences, etc.
- » Battery Energy Storage System (BESS).
- » Site offices and maintenance buildings, including workshop areas for maintenance and storage.
- » Laydown areas.
- » Access roads and internal distribution roads.

The full extent of the project site (~29909ha) and development envelope (~999ha) was considered through the Scoping study undertaken by the independent specialists and the EAP. On-site sensitivities were identified through the review of existing information, desk-top evaluations and detailed field surveys. The identification of a development footprint for the solar facility within the project site was undertaken by the developer through consideration of the sensitive environmental features and areas and application of a mitigation hierarchy which aimed at avoidance as the first level of mitigation. The specialist assessments undertaken as part of this EIA process have considered the Kwana PV development area, as well as the proposed development footprint (refer to **Figure 8.1**) which was provided by the developer.

The sections which follow provide a summary of the specialist input for each field of study in terms of the impacts which are expected to occur, the significance of the impacts, the opportunity for mitigation of the impacts to an acceptable level and the appropriate mitigation measures recommended for the reduction of the impact significance. Note that impacts associated with decommissioning are expected to be similar to those associated with construction activities. Therefore, these impacts are not considered separately within this chapter. This section of the report must be read together with the detailed specialist studies contained in **Appendix D to L**.

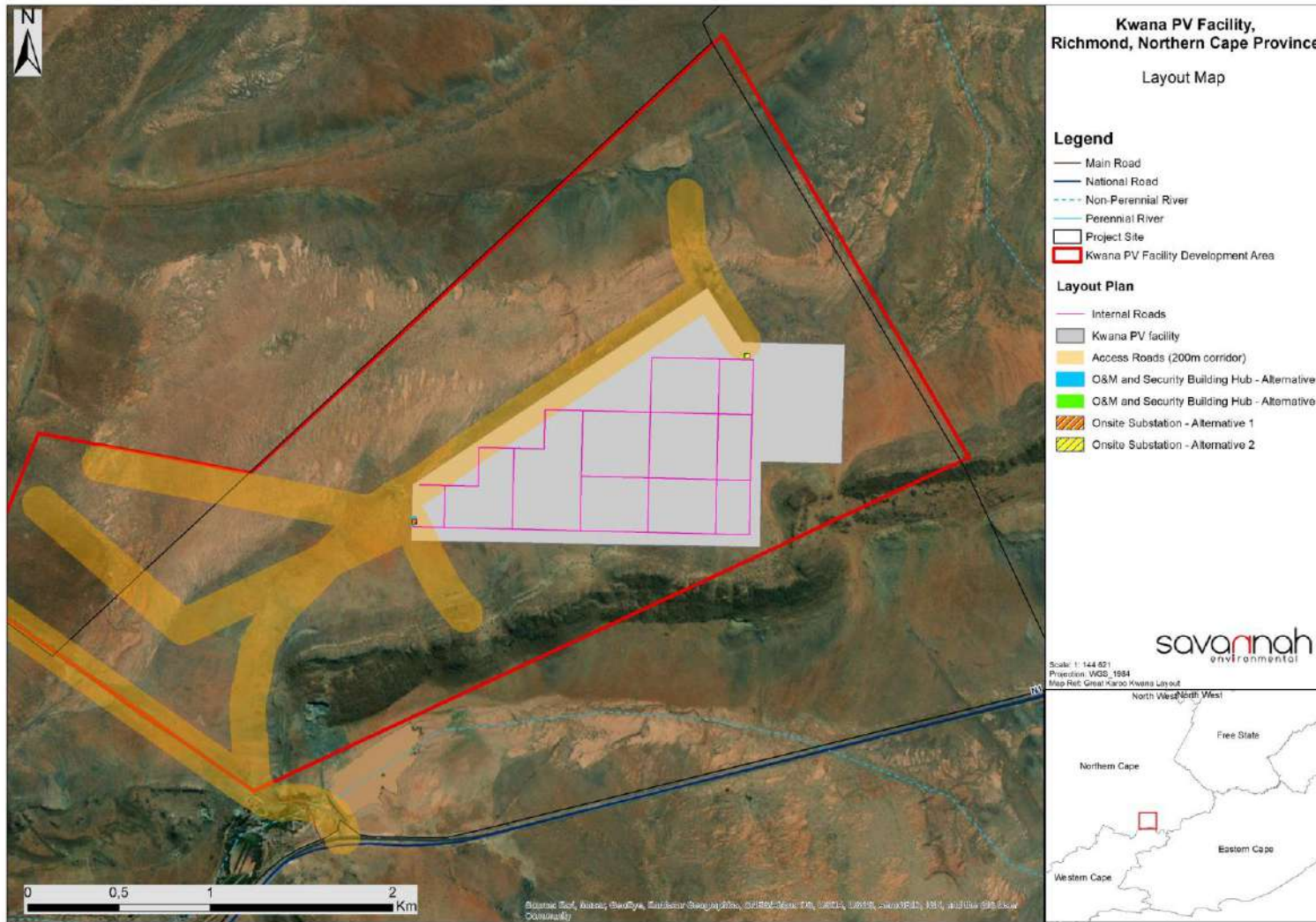


Figure 9.1: Map showing the proposed development area for the Kwana PV Facility and associated infrastructure within the larger area considered as part of this EIA process (refer to **Appendix O** for A3 maps).

The development of the Kwana PV Facility will comprise the following phases:

- » *Pre-Construction and Construction* – will include pre-construction surveys; site preparation; establishment of access roads; a temporary laydown area and facility infrastructure; construction of foundations involving excavations, the transportation of components/construction equipment to site, manoeuvring and operating vehicles for unloading and installation of equipment; laying cabling; and commissioning of new equipment and site rehabilitation. The construction phase for the facility is estimated at 30 months.
- » *Operation* – will include the operation of the solar PV energy facility and the generation of electricity, which will be fed into the national grid via the authorised on-site substation via underground cables and connect to the national electricity grid. The operation phase of the facility is expected to be approximately 25 years (with maintenance).
- » *Decommissioning* – depending on the economic viability of the SEF, the length of the operation phase may be extended beyond a 25-year period. At the end of the project's life, decommissioning will include site preparation, disassembling of the components of the PV facility its associated infrastructure, clearance of the relevant infrastructure at the PV panel area, and rehabilitation. Note that impacts associated with decommissioning are expected to be similar to those associated with construction activities; however, in certain instances decommissioning impacts have been considered separately.

9.1. Legal Requirements as per the EIA Regulations, 2014 (as amended), for the undertaking of an Impact Assessment Report

This chapter of the EIA report includes the following information required in terms of the EIA Regulations, 2014 - Appendix 3: : Scope of Assessment and Content of Environmental Impact Assessment Report:

Requirement	Relevant Section
3(h)(v) the impacts and risks identified including the nature, significance, consequence, extent, duration and probability of the impacts, including the degree to which these impacts (aa) can be reversed, (bb) may cause irreplaceable loss of resources, and (cc) can be avoided, managed or mitigated.	The impacts and risk associated with the development of the Kwana PV Facility, including the nature, significance, consequence, extent, duration and probability of the impacts and the degree to which the impact can be reversed and cause an irreplaceable loss of resources are included in sections 9.3.2, 9.4.2, 9.5.2, 9.6.2, 9.7.2, 9.8.2, 9.9.2, 9.10.2 and 9.11.2.
3(h)(vii) positive and negative impacts that the proposed activity and alternatives will have on the environment and on the community that may be affected focusing on the geographical, physical, biological, social, economic, heritage and cultural aspects	The positive and negative impacts associated with the development of the Kwana PV Facility are included in sections 9.3.2, 9.4.2, 9.5.2, 9.6.2, 9.7.2, 9.8.2, 9.9.2, 9.10.2 and 9.11.2.
3(h)(viii) the possible mitigation measures that could be applied and the level of residual risk.	The mitigation measures that can be applied to the impacts associated with the Kwana PV Facility are included in sections 9.3.2, 9.4.2, 9.5.2, 9.6.2, 9.7.2, 9.8.2, 9.9.2, 9.10.2 and 9.11.2.
3(i) a full description of the process undertaken to identify, assess and rank the impacts the activity will impose on the preferred location through the life of the activity, including (i) a description of all environmental issues and risks that were identified during the environmental impact assessment process and (ii) an assessment of the significance of each issue and risk and an indication of the	A description of all environmental impacts identified for the Kwana PV Facility during the EIA process, and the extent to which the impact significance can be reduced through the implementation of the recommended mitigation measures provided by the specialists are included in sections 9.3.2, 9.4.2, 9.5.2, 9.6.2, 9.7.2, 9.8.2, 9.9.2, 9.10.2 and 9.11.2.

Requirement	Relevant Section
extent to which the issue and risk could be avoided or addressed by the adoption of mitigation measures,.	
3(j) an assessment of each identified potentially significant impact and risk, including (i) cumulative impacts, (ii) the nature, significance and consequences of the impact and risk, (iii) the extent and duration of the impact and risk, (iv) the probability of the impact and risk occurring, (v) the degree to which the impact and risk can be reversed, (vi) the degree to which the impact and risk may cause irreplaceable loss of resources and, (vii) the degree to which the impact and risk can be avoided, managed or mitigated.	An assessment of each impact associated with the development of the Kwana PV Facility, including the nature and significance, the extent and duration, the probability, the reversibility, and the potential loss of irreplaceable resources, as well as the degree to which the significance of the impacts can be mitigated are included in sections 9.3.2, 9.4.2, 9.5.2, 9.6.2, 9.7.2, 9.8.2, 9.9.2, 9.10.2 and 9.11.2.
3(m) based on the assessment, and where applicable, impact management measures from specialist reports, the recording of the proposed impact management outcomes for the development for inclusion in the EMPr.	Mitigation measures recommended by the various specialists for the reduction of the impact significance are included in sections 9.3.2, 9.4.2, 9.5.2, 9.6.2, 9.7.2, 9.8.2, 9.9.2, 9.10.2 and 9.11.2.

9.2. Quantification of Areas of Disturbance on the Site

Site-specific impacts associated with the construction and operation of the Kwana PV facility relate to the direct loss of vegetation and species of special concern, disturbance of animals and loss of habitat and impacts on soils. A solar PV is, however, dissimilar to most other power generation facilities in that it does not result in whole-scale disturbance or loss to a site (from a biophysical perspective). In order to assess the impacts associated with Kwana PV facility, it is necessary to understand the extent of the affected area.

The development footprint (**Figure 9.1**) will include affected areas, which will comprise of This area will include infrastructure such as PV modules and mounting structures, Inverters and transformers, an onsite facility substation (with an extent of 1000m x 700m), a temporary laydown area (with an extent of 1000m x 700m), a Battery Energy Storage System (2 -10ha in extent)(BESS) to be located within the footprint of the onsite facility substation, temporary concrete batching plant, site offices and maintenance buildings, including workshop areas for maintenance and storage, and electrical and auxiliary equipment required at the collector substation (with an extent of 100m x 100m). The maximum area of disturbance is approximated to be ~2 800ha in extent (this is also the extent of the development footprint), some of which will be temporary and will be rehabilitated following construction. The maximum area of disturbance is approximated to be ~192ha in extent (this is also the extent of the development footprint), some of which will be temporary and will be rehabilitated following construction.

It is planned that where existing access roads are able to be utilised within the development footprint, these will be widened and upgraded for the solar facility, essentially reducing the extent of disturbance resulting from access road construction.

9.3. Potential Impacts on Ecology (Ecology, Flora and Fauna)

The development of the Kwana PV Facility and associated infrastructure, is likely to result in a variety of impacts, associated largely with the disturbance, loss and transformation of intact vegetation and faunal habitat to PV arrays, roads and associated infrastructure. The following impacts are identified as the major impacts that are likely to be associated with the development and which are assessed for the Kwana PV

Facility, for the preconstruction, construction and operation phases of the development. Potential impacts and the relative significance of the impacts are summarised below (refer to **Appendix D** for more details).

9.3.1 Results of the Ecological Impact Assessment

The study area consists mostly of natural habitat that is used for commercial animal husbandry. The proposal to build the Kwana PV facility on site will therefore have significant effects on natural habitat. The existing biodiversity on site is, however, relatively limited in terms of uniqueness or potential presence of species of concern, with the possible presence of one Critically Endangered mammal species.

The vegetation on site is not considered to be part of any threatened ecosystem and has not been assessed as being of high conservation value due to rates of transformation. The regional vegetation types that occur on site, i.e., Eastern Upper Karoo and Upper Karoo Hardeveld, are both widespread and have low rates of transformation across their geographical range.

There are three plant species listed as Rare (*Anisodonteia malavastroides*, *Aloe broomii* var. *tarkaensis* and *Tridentea virescens*) that could potentially occur on site, but these are all widespread species that are naturally rare where they are found. None have been previously recorded on this site. There are also two plant species protected according to National legislation (*Crinum bulbispermum* and *Harpagophytum procumbens*) that could potentially occur in the geographical area, but these are also very widespread species. The loss of some individuals, if they are found to occur on site, would not affect the conservation status of any of the species. It is, however, unlikely that any of them would be affected.

There are a small number of fauna species of conservation concern that were assessed as having a possibility of occurring on site. The Riverine Rabbit has been previously recorded within the broader project site.

To determine sensitivity within the development area, local and regional factors were considered. There are some habitats within the development area that have been described as sensitive in their own right, irrespective of regional assessments. This includes primarily the dry stream beds and associated riparian zones. Rocky outcrops and steep slopes are more sensitive than surrounding areas, mainly due to higher floristic diversity and the likelihood of plant species with low local abundance occurring there.

At a regional level, the Critical Biodiversity Area (CBA) map for Northern Cape indicates one drainage line, along with a buffer on each side, that is designated as being a CBA1 area. The remaining drainage lines of the study area are indicated as being Ecological Support Areas (ESAs).

In terms of other species of concern and overall biological diversity, including both plants and animals, the low hills and mountain ranges are the areas with the most species as well as being most likely to contain any species of concern. However, the southern main drainage line is the most likely habitat for the Critically Endangered Riverine Rabbit, if it occurs on site, which is unknown but possible.

Sensitivities that occur specifically within the development area for the Kwana PV facility that may be vulnerable to damage from the proposed project are as follows:

- » Dry stream beds, including the associated riparian habitats and adjacent floodplains;
- » CBA1;
- » Ridges;

- » Habitat suitable for Riverine Rabbit.

Based on this information, a map of habitat sensitivity on site is provided in **Figure 9.2**. This shows main habitat sensitivity classes on site, namely VERY HIGH for habitat suitable for Riverine Rabbit, VERY HIGH for other CBA1 areas, HIGH for other riparian habitats, MEDIUM-HIGH for ridges, outcrops, hills and mountain slopes, and MEDIUM for plains vegetation.

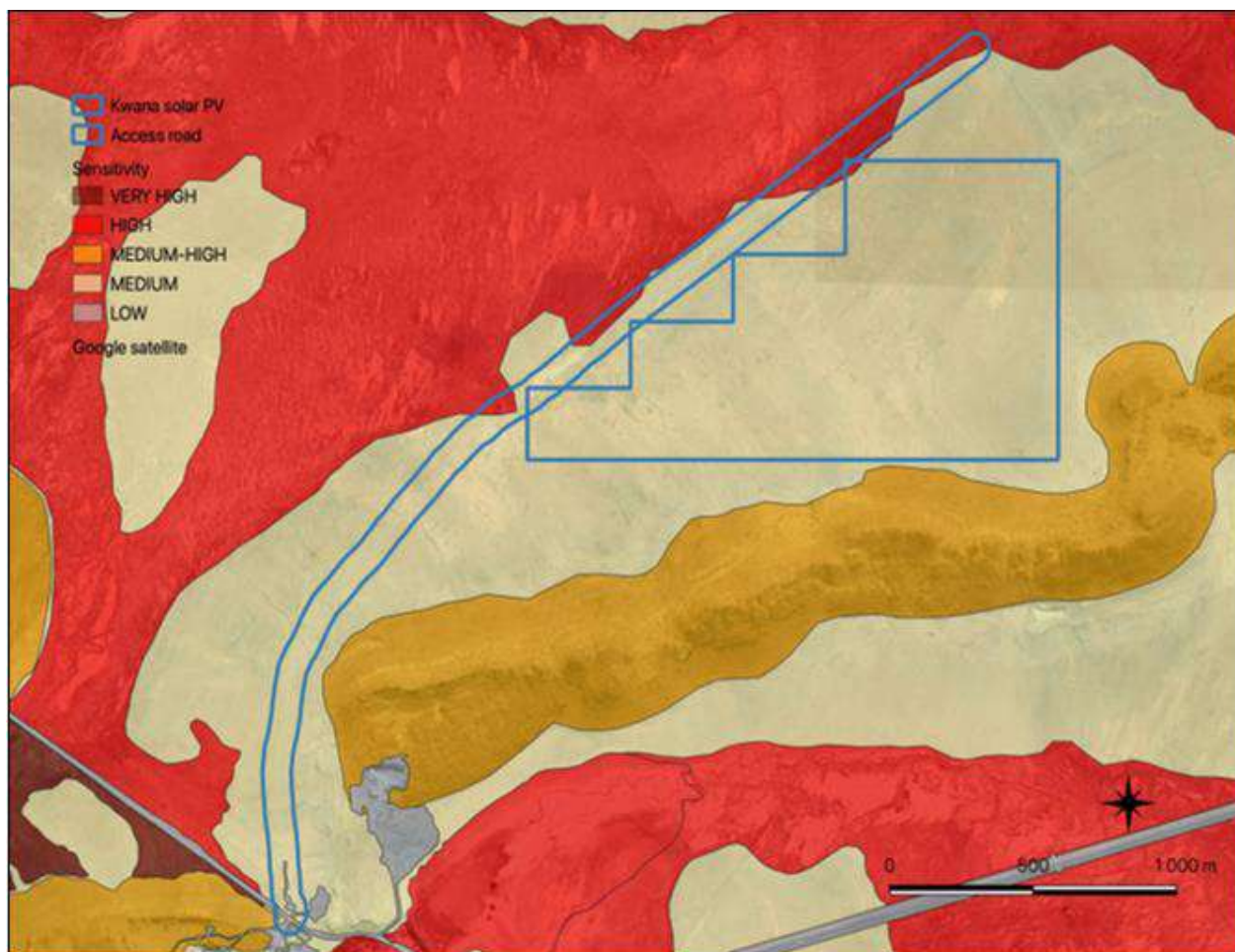


Figure 9.2: Habitat sensitivity of the proposed development area

9.3.2 Description of Ecological Impacts

A summary of the potential ecological issues for the study area is as follows:

- » Presence of natural vegetation on site, some of which has high conservation value due to being within Critical Biodiversity Areas (CBA1). Designated-natural vegetation on site is vulnerable to disturbance, especially direct habitat loss and habitat fragmentation.
- » Possible presence of Critically Endangered mammal on site.
- » Presence of dry stream beds and associated riparian vegetation on site, assessed as being sensitive to impacts associated with development as well as being important habitat for various plant and animal species.
- » Presence of various plant species protected according to the Northern Cape Nature Conservation Act (Act 9 of 2009) (assessed separately). The identity of such species requires detailed floristic surveys within the footprint of the proposed project.

- » Potential invasion of natural habitats by alien invasive plants, thus causing additional impacts on biodiversity features.

Direct and indirect Impacts associated with the construction, operation and decommissioning phases of the proposed solar PV and associated infrastructure on ecology include the following:

Construction Phase:

Direct impacts:

- » Loss and/or fragmentation of indigenous natural vegetation due to clearing.

Indirect impacts:

- » Establishment and spread of alien invasive plants due to the clearing and disturbance of indigenous vegetation; and
- » Increased runoff and erosion due to clearing of vegetation, construction of hard surfaces and compaction of surfaces, leading to changes in downslope areas.

Operation Phase:

Direct impacts:

- » Continued disturbance to natural habitats due to general operational activities and maintenance.

Indirect impacts:

- » Continued establishment and spread of alien invasive plant species due to the presence of migration corridors and disturbance vectors; and
- » Continued runoff and erosion due to the presence of hard surfaces that change the infiltration and runoff properties of the landscape.

Decommissioning Phase:

Direct impacts:

- » Loss and disturbance of natural vegetation due to the removal of infrastructure and need for working sites.

Indirect impacts:

- » Continued establishment and spread of alien invasive plant species due to the presence of migration corridors and disturbance vectors; and
- » Continued runoff and erosion due to the presence of hard surfaces that change the infiltration and runoff properties of the landscape.

9.3.3 Impact tables summarising the significance of impacts on ecology during construction, operation and decommissioning (with and without mitigation)

The impacts assessed below apply to the development footprint, including the associated infrastructure for the Kwana PV facility.

Construction Phase Impacts

<i>Nature:</i> Direct loss and/or fragmentation of indigenous natural vegetation		
The impact will occur due to clearing of natural habitat for construction of infrastructure.		
	Without mitigation	With mitigation
<i>Extent</i>	Site (1)	Site (1)
<i>Duration</i>	Permanent (5)	Permanent (5)
<i>Magnitude</i>	Low (4)	Low (5)
<i>Probability</i>	Definite (5)	Definite (5)
<i>Significance</i>	Medium (50)	Medium (50)
<i>Status (positive or negative)</i>	Negative	
<i>Reversibility</i>	Partly reversible	
<i>Irreplaceable loss of resources?</i>	Marginal	
<i>Can impacts be mitigated?</i>	It is not possible to completely avoid impacts on indigenous vegetation for this project.	
<i>Mitigation:</i>		
<ul style="list-style-type: none"> » Restrict impact to development footprint only and limit disturbance creeping into surrounding areas. » As far as possible, locate infrastructure within areas that have been previously disturbed or in areas with lower sensitivity scores. » Avoid sensitive features and habitats when locating infrastructure. » Compile a Rehabilitation Plan. » Compile an Alien Plant Management Plan, including monitoring, to ensure minimal impacts on surrounding areas. » Where possible, access roads should be located along existing farm and district roads. » Access to sensitive areas should be limited during construction. » Undertake monitoring to evaluate whether further measures would be required to manage impacts. » Footprints of infrastructure, laydown areas, construction sites, roads and substation sites should be clearly demarcated. » No additional clearing of vegetation should take place without a proper assessment of the environmental impacts and authorization from relevant authorities, unless for maintenance purposes, in which case all reasonable steps should be taken to limit damage to natural areas. » No driving of vehicles off-road outside of construction areas. » Limit clearing of natural habitat designated as sensitive, especially rocky outcrops, cliffs and riparian habitats, where possible. » Personnel and vehicles should be restricted to access / internal roads and no off-road driving should occur. 		
<i>Residual Impacts:</i>		
There is residual risk on the basis that construction crews are unlikely to remain within the confines of the demarcated construction zone. There is always likely to be "spillage" into surrounding areas, or movement of personnel and/or machinery into areas beyond the footprint of the proposed project.		

<i>Nature:</i> Impact on Integrity of Critical Biodiversity Areas		
The impact will occur due to clearing of natural habitat for construction of infrastructure and will result in loss of natural areas within designated CBA1 areas.		
	Without mitigation	With mitigation
<i>Extent</i>	Regional (4)	Site (1)
<i>Duration</i>	Permanent (5)	Permanent (5)
<i>Magnitude</i>	Low (4)	Very low (0)
<i>Probability</i>	Probable (3)	Very improbable (1)
<i>Significance</i>	Medium (39)	Low (9)
<i>Status (positive or negative)</i>	Negative	
<i>Reversibility</i>	Partly reversible	
<i>Irreplaceable loss of resources?</i>	Marginal	
<i>Can impacts be mitigated?</i>	Yes	
<i>Mitigation:</i>		

- » Select a site compound alternative that falls outside of CBA1 areas.
- » Locate linear infrastructure outside boundaries of CBA1 areas, except where these are located entirely within existing disturbance and/or transformation.

Residual Impacts:

There is residual risk on the basis that construction crews are unlikely to remain within the confines of the demarcated construction zone. There is always likely to be "spillage" into surrounding areas, or movement of personnel and/or machinery into areas beyond the footprint of the proposed project.

Nature: Loss of individuals of Species of Conservation Concern due to clearing for construction

The impact will occur due to clearing of indigenous vegetation for the purposes of construction of infrastructure.

	Without mitigation	With mitigation
<i>Extent</i>	Local (2)	Local (2)
<i>Duration</i>	Permanent (5)	Permanent (5)
<i>Magnitude</i>	High (8)	Minor (2)
<i>Probability</i>	Probable (3)	Very improbable (1)
<i>Significance</i>	Medium (45)	Low (9)
<i>Status (positive or negative)</i>	Negative	
<i>Reversibility</i>	Irreversible	
<i>Irreplaceable loss of resources?</i>	Yes	
<i>Can impacts be mitigated?</i>	Yes	

Mitigation:

- » Undertake a detailed walk-through survey of footprint areas that are within habitats where SCC are likely to occur during a favourable season to locate any individuals of protected plants, as well as for any populations of threatened plant species. This survey must cover the footprint of all approved infrastructure, including internal access roads (final infrastructure layout). The best season is early to late Summer, but dependent on recent rainfall and vegetation growth.
- » Where significant populations of SCC are found, shift infrastructure to avoid direct impacts.
- » Compile a Plant Rescue Plan to be approved by the appropriate authorities.
- » Undertake monitoring to evaluate whether further measures would be required to manage impacts.
- » Obtain the necessary permits for specimens or protected plant species that will be lost due to construction of the project.
- » For any plants that are transplanted, annual monitoring should take place to assess survival. This should be undertaken for a period of three years after translocation and be undertaken by a qualified botanist. The monitoring programme must be designed prior to translocation of plants and should include control sites (areas not disturbed by the project) to evaluate mortality relative to wild populations.
- » No collecting or poaching of any plant species must be permitted on site.
- » Loss of protected species of conservation concern must be report to the conservation authorities.
- » Personnel must be educated about protection status of species, including distinguishing features, to be able to identify protected species.
- » Implement strict access control for the site.
- » Report any illegal collection to conservation authorities.
- » Personnel and vehicles should be restricted to access / internal roads and no off-road driving should occur.

Residual Impacts:

There is some residual risk on the basis that SCC are often difficult to locate in the field and could be overlooked during a walk-through survey. The risk is dependent on the competence and diligence of the botanist undertaking the walk-through survey, and the degree to which resources are limited in support of the walk-down survey.

Nature: Establishment and spread of declared weeds and alien invader

The impact will occur due to alien invader plants immigrating into the site, becoming established and spreading, which degrades and displaces indigenous natural habitat.

	Without mitigation	With mitigation
<i>Extent</i>	Local (2)	Site (1)
<i>Duration</i>	Long-term (4)	Long-term (4)

Magnitude	Low (4)	Minor (2)
Probability	Highly probable (4)	Highly probable (4)
Significance	Medium (40)	Low (28)
Status (positive or negative)	Negative	
Reversibility	Partly reversible	
Irreplaceable loss of resources?	Marginal	
Can impacts be mitigated?	Yes	
<p>Mitigation:</p> <ul style="list-style-type: none"> » Compile and implement an alien management plan, which highlights control priorities and areas and provides a programme for long-term control. » Undertake regular monitoring to detect alien invasions early so that they can be controlled. » Implement control measures for declared weeds and alien invader plants. 		
<p>Residual Impacts:</p> <p>Due to the high number of alien invader plant species in the country, the problem of local invasion is pervasive. Seasonal climate conditions make it unpredictable which species are likely to spread at any particular time. Any drop in focus on this problem can lead to breakaway invasion.</p>		

<p>Nature: Increased runoff and erosion</p> <p>Increased runoff and erosion due to clearing of vegetation, construction of hard surfaces and compaction of surfaces, leading to impacts on downslope areas.</p>		
	Without mitigation	With mitigation
Extent	Site (1)	Site (1)
Duration	Long-term (4)	Long-term (4)
Magnitude	Medium (6)	Low (4)
Probability	Probable (3)	Improbable (2)
Significance	Medium (33)	Low (18)
Status (positive or negative)	Negative	
Reversibility	Partly reversible	
Irreplaceable loss of resources?	Marginal	
Can impacts be mitigated?	Yes	
<p>Mitigation:</p> <ul style="list-style-type: none"> » Compile and implement a stormwater management plan. » Keep gradients of roads adequately low to minimise erosion. » Align roads to avoid steep slopes and avoid the necessity for significant cuts and fills. » Monitor road surfaces for erosion and repair or upgrade, where necessary. » Ensure all possible steps are taken to limit erosion of surfaces, including proper management of storm-water runoff. » Speed limits should be set for all roads on site, as well as access roads to the site. These limits should not exceed 40 km/h, but may be set lower, depending on local circumstances. Strict enforcement of speed limits should occur – install speed control measures, such as speed humps, if necessary. » Maintain adequate buffer zones around hydrological features so that these do not become degraded from runoff and erosion. » Compile and implement a Stormwater Management Plan, which highlights control priorities and areas and provides a programme for long-term control. 		
<p>Residual Impacts:</p> <p>Extreme rainfall events are likely to render any control measures irrelevant.</p>		

Operation Phase Impacts

<p>Nature: Continued loss and/or fragmentation of indigenous natural vegetation due to general operational activities and maintenance</p>		
	Without mitigation	With mitigation

Extent	Site (1)	Site (1)
Duration	Long-term (4)	Long-term (4)
Magnitude	Low (4)	Low (3)
Probability	Probable (3)	Probable (3)
Significance	Medium (30)	Low (24)
Status (positive or negative)	Negative	
Reversibility	Partly reversible	
Irreplaceable loss of resources?	Marginal	
Can impacts be mitigated?	Yes	
<p>Mitigation:</p> <ul style="list-style-type: none"> » Restrict activities to infrastructure locations only and limit disturbance creeping into surrounding areas. » Protect sensitive features and habitats during operational activities. » Implement and monitor Rehabilitation Plan. » Implement Alien Plant Management Plan, including monitoring, to ensure minimal impacts on surrounding areas. » Access to sensitive areas must be enforced. » Undertake monitoring to evaluate whether further measures would be required to manage impacts. » No additional clearing of vegetation should take place during the operational phase without a proper assessment of the environmental impacts and authorization from relevant authorities, unless for maintenance purposes, in which case all reasonable steps should be taken to limit damage to natural areas. 		
<p>Residual Impacts:</p> <p>There is residual risk on the basis that maintenance personnel are unlikely to remain within the confines of the demarcated project area. There is always likely to be "spillage" into surrounding areas, or movement of personnel and/or machinery into areas beyond the footprint of the proposed project.</p>		

<p>Nature: Continued establishment and spread of alien invasive plants</p> <p>The impact will occur due to alien invader plants immigrating into the site, becoming established and spreading, which degrades and displaces indigenous natural habitat.</p>		
	Without mitigation	With mitigation
Extent	Local (1)	Site (1)
Duration	Long-term	Long-term (4)
Magnitude	Medium (6)	Minor (2)
Probability	Highly probable (4)	Highly probable (4)
Significance	Medium (48)	Low (28)
Status (positive or negative)	Negative	
Reversibility	Partly reversible	
Irreplaceable loss of resources?	Marginal	
Can impacts be mitigated?	Yes	
<p>Mitigation:</p> <ul style="list-style-type: none"> » Compile and implement an alien management plan, which highlights control priorities and areas and provides a programme for long-term control. » Undertake regular monitoring to detect alien invasions early so that they can be controlled. » Implement control measures for declared weeds and alien invader plants. 		
<p>Residual Impacts:</p> <p>Due to the high number of alien invader plant species in the country, the problem of local invasion is pervasive. Seasonal climate conditions make it unpredictable which species are likely to spread at any particular time. Any drop in focus on this problem can lead to breakaway invasion.</p>		

<p>Nature: Continued impacts due to runoff and erosion</p> <p>Increased runoff and erosion due to clearing of vegetation, construction of hard surfaces and compaction of surfaces, leading to impacts on downslope areas.</p>		
	Without mitigation	With mitigation

Extent	Site (1)	Site (1)
Duration	Long-term (4)	Long-term (4)
Magnitude	Medium (6)	Low (4)
Probability	Probable (3)	Improbable (2)
Significance	Medium (33)	Low (18)
Status (positive or negative)	Negative	
Reversibility	Partly reversible	
Irreplaceable loss of resources?	Marginal	
Can impacts be mitigated?	Yes	
Mitigation:		
<ul style="list-style-type: none"> » Implement a stormwater management plan. » Monitor road surfaces for erosion and repair or upgrade, where necessary. » Install additional flood and/or erosion control measures, where necessary. » Speed limits should be set for all roads on site, as well as access roads to the site. These limits should not exceed 40 km/h, but may be set lower, depending on local circumstances. Strict enforcement of speed limits should occur – install speed control measures, such as speed humps, if necessary. » Maintain adequate buffer zones around hydrological features so that these do not become degraded from runoff and erosion. » Surface runoff and erosion must be properly controlled during the operational phase, and any issues addressed as quickly as possible. 		
Residual Impacts:		
Extreme rainfall events are likely to render any control measures irrelevant.		

Decommissioning Phase Impacts

Nature: Continued loss and/or fragmentation of indigenous vegetation due to the removal of infrastructure and need for working sites.		
	Without mitigation	With mitigation
Extent	Site (1)	Site (1)
Duration	Long term (4)	Long term (4)
Magnitude	Low (4)	Low (3)
Probability	Probable (3)	Probable (3)
Significance	Medium (30)	Low (24)
Status (positive or negative)	Negative	
Reversibility	Partly reversible	
Irreplaceable loss of resources?	Marginal	
Can impacts be mitigated?	Yes	
Mitigation:		
<ul style="list-style-type: none"> » Restrict activities to infrastructure locations only and limit disturbance creeping into surrounding areas. » Protect sensitive features and habitats during decommissioning activities. » Implement and monitor Rehabilitation Plan. » Implement Alien Plant Management Plan, including monitoring, to ensure minimal impacts on surrounding areas. » Access to sensitive areas must be enforced. » Undertake monitoring to evaluate whether further measures would be required to manage impacts. 		
Residual Impacts:		
There is residual risk on the basis that de-construction teams are unlikely to remain within the confines of the demarcated project area. There is always likely to be "spillage" into surrounding areas, or movement of personnel and/or machinery into areas beyond the footprint of the proposed project.		

Nature: Continued establishment and spread of alien invasive plants

The impact will occur due to alien invader plants immigrating into the site, becoming established and spreading, which degrades and displaces indigenous natural habitat.		
	Without mitigation	With mitigation
<i>Extent</i>	Local (2)	Site (1)
<i>Duration</i>	Long term (4)	Long term (4)
<i>Magnitude</i>	Medium (6)	Minor (2)
<i>Probability</i>	Highly probable (4)	Highly probable (4)
<i>Significance</i>	Medium (48)	Low (28)
<i>Status (positive or negative)</i>	Negative	
<i>Reversibility</i>	Partly reversible	
<i>Irreplaceable loss of resources?</i>	Marginal	
<i>Can impacts be mitigated?</i>	Yes	
<i>Mitigation:</i>		
<ul style="list-style-type: none"> » Compile and implement an alien management plan, which highlights control priorities and areas and provides a programme for long-term control. » Undertake regular monitoring to detect alien invasions early so that they can be controlled. » Implement control measures for declared weeds and alien invader plants. » Do NOT use any alien plants during rehabilitation. 		
<i>Residual Impacts:</i>		
Due to the high number of alien invader plant species in the country, the problem of local invasion is pervasive. Seasonal climate conditions make it unpredictable which species are likely to spread at any particular time. Any drop in focus on this problem can lead to breakaway invasion.		

<i>Nature:</i> Continued impacts due to runoff and erosion		
	Without mitigation	With mitigation
<i>Extent</i>	Site (1)	Site (1)
<i>Duration</i>	Long term (4)	Long term (4)
<i>Magnitude</i>	Medium (6)	Low (4)
<i>Probability</i>	Probable (3)	Improbable (2)
<i>Significance</i>	Medium (33)	Low (18)
<i>Status (positive or negative)</i>	Negative	
<i>Reversibility</i>	Partly reversible	
<i>Irreplaceable loss of resources?</i>	Marginal	
<i>Can impacts be mitigated?</i>	Yes	
<i>Mitigation:</i>		
<ul style="list-style-type: none"> » Implement a stormwater management plan. » Implement a rehabilitation plan. » Monitor road surfaces for erosion and repair or upgrade, where necessary. » Install additional flood and/or erosion control measures, where necessary. » Ensure all possible steps are taken to limit erosion of surfaces, including proper management of storm-water runoff. » Speed limits should be set for all roads on site, as well as access roads to the site. These limits should not exceed 40 km/h, but may be set lower, depending on local circumstances. Strict enforcement of speed limits should occur – install speed control measures, such as speed humps, if necessary. » Maintain adequate buffer zones around hydrological features so that these do not become degraded from runoff and erosion. 		
<i>Residual Impacts:</i>		
Extreme rainfall events are likely to render any control measures irrelevant.		

9.3.4 Comparative Assessment of the Site Compound Alternatives

Three alternative sites were provided for the site compounds (refer to **Figure 9.1**), one of which is also indicated as the location for the collector substation. An assessment of these is as follows:

Alternative	Sensitivities	Preference
Site compound alternative 1	MEDIUM sensitivity – karroid plains, LOW sensitivity – drainage	PREFERRED – avoids sites where SCC are likely to occur. Also, the site is adjacent to existing homestead and road and is therefore in proximity to existing disturbance, which is also preferable.
Site compound alternative 2	MEDIUM sensitivity – karroid plains, MEDIUM-HIGH sensitivity – mountain slopes	FEASIBLE – close to the existing gravel road, but partially impacts a mountain slope area.
Site compound alternative 3 / Collector Substation	MEDIUM sensitivity – karroid plains, MEDIUM-HIGH sensitivity – mountain slopes	FEASIBLE – close to the existing gravel road, but partially impacts a mountain slope area

It is not indicated whether Site compound alternative 3 can be used as the collector substation at the same time, or whether these are two mutually exclusive uses. If the collector substation location is fixed and the site can also be used for the site compound, then this would be the obvious location of the infrastructure.

9.3.5 Overall Result

The Ecology Impact Assessment identified five potential negative impacts due to the construction and operation of the proposed solar PV and its associated infrastructure. These include:

- » Direct loss of vegetation. For solar energy projects, the main impact on terrestrial ecosystems is due to road construction and not to the turbines themselves. The placement of roads is therefore critical in limiting impacts.
- » Impacts on CBA1 areas. There is a CBA1 area in the southern part of the study area that is marginally affected by proposed infrastructure. It can, however, be completely avoided.
- » Introduction and/or spread of declared weeds and alien invasive plants in terrestrial habitats. This can lead to additional degradation of natural areas.
- » Runoff and erosion due to creation of hard surfaces. This can lead to downslope impacts that can cause additional degradation beyond the direct footprint of proposed infrastructure.
- » Loss of individuals of Species of Conservation Concern due to clearing for construction

An assessment of these impacts indicated that they will have a significance of low or medium. If appropriate mitigation measures are put in place, all impacts can be reduced to having low significance, except for loss of habitat, which will remain medium significance after mitigation. On the basis of this assessment, it is the opinion of the specialist that the project should be able to proceed on condition the recommended mitigation measures are put in place to minimise predicted impacts. From an ecological perspective, site compound alternative 1 is preferred, site compound alternative 2 and 3 are acceptable.

9.4. Potential Impacts on Aquatic Ecology

The development of the Kwana PV Facility is likely to result in a variety of impacts from an aquatic perspective. Potential impact and the relative significance of the impacts are summarised below (refer to **Appendix G** for more details).

9.4.1 Results of the Aquatic Impact Assessment

Based on a combination of desktop and in-field delineation, two (2) forms of a watercourse were identified and delineated within the 500 m regulated area. These include drainage lines and dams. No episodic rivers or natural wetlands were identified for the project area. The drainage lines are classified as a river HGM type system. The dams are regarded as artificial systems and typically formed / created in the preferential flow paths of the river HGM type. The drainage lines are not characterised by riparian vegetation and grasses, and these systems represent bare surfaces with evidence of surface run-off.

The results of the habitat assessment indicate natural (class A) and largely natural (class B) instream and riparian conditions for the catchment respectively. The overall ecological importance and sensitivity for the area was determined to be moderate. The overall ecosystem service benefit for the system is intermediate.

The recommended buffer was calculated to be 15m and 22m for the drainage lines and rivers, respectively, for the construction and operational phases. The buffer zone will not be applicable for proposed infrastructure that traverse the systems, however, for all secondary activities such as laydown yards and storage areas, the buffer zone must be implemented.

9.4.2 Description of Impacts on Aquatic Ecology

Construction could result in the encroachment into watercourses and result in the loss or degradation of these systems, most of which are functional and provide ecological services. Watercourses are also likely to be traversed by roads and other linear infrastructure which might create a barrier to flow and biotic movement across the systems. These disturbances could also result in the infestation and establishment of alien vegetation would affect the functioning of the systems. During construction, earthworks will expose and mobilise earth materials which could result in sedimentation of the receiving systems. A number of machines, vehicles and equipment will be required for the phase, aided by chemicals and concrete mixes for the project. Leaks, spillages or breakages from any of these could result in contamination of the receiving water resources. Contaminated water resources are likely to have an effect on the associated biota.

The following potential impacts were considered:

- » Construction Phase:
 - * Watercourse disturbances/loss: Direct disturbance / degradation / loss to soils or vegetation due to the construction of the facility and associated infrastructure.
 - * Water runoff from construction site: Increased erosion and sedimentation; and
 - * Contamination of receiving water resources.

It is anticipated that an increase stormwater runoff due to the hardened surfaces and the crossings will result in an increase in run-off volume and velocities, resulting in altered flow regimes. The changes could result in physical changes to the receiving systems caused by erosion, run-off and also sedimentation, and the functional changes could result in changes to the vegetative structure of the systems. The reporting of surface

run-off to the systems could also result in the contamination of the systems, transporting (in addition to sediment) diesel, hydrocarbons and soil from the operational areas.

The following potential impacts were considered:

- » Operational Phase:
 - * Hardened surfaces: Potential for increased stormwater runoff, leading to increased erosion and sedimentation.
 - * Contamination: Potential for increased contaminants entering the watercourses.

9.4.3 Impact tables summarising the significance of impacts on aquatic ecology during construction, operation and decommissioning (with and without mitigation)

Nature: <u>Watercourse disturbance / loss</u>		
Direct disturbance / degradation / loss to soils or vegetation due to the construction of the facility and associated infrastructure, such as crossings		
	Without mitigation	With mitigation
Extent	Regional (3)	Local(1)
Duration	Moderate-term (3)	Moderate-term (3)
Magnitude	Moderate (6)	Minor (2)
Probability	Probable (3)	Improbable (2)
Significance	Medium (36)	Low (12)
Status (positive or negative)	Negative	Negative
Reversibility	Medium	Medium
Irreplaceable loss of resources?	Yes	Yes
Can impacts be mitigated?	Yes	
Mitigation:		
<ul style="list-style-type: none"> » Avoid direct impacts to water resources and an associated buffer width (as recommended). This avoidance is not required from watercourse crossings (i.e. roads, pipelines, cables etc), but the number and size of the crossings must be kept to a minimum. Only essential services and equipment are permitted within the crossings and associated buffer during the construction phase. » Prioritise construction of the crossings during the dry season period. » Clearly demarcate the construction footprint and restrict all construction activities to within the proposed infrastructure area. » When clearing vegetation, allow for some vegetation cover as opposed to bare areas. » Minimize the disturbance footprint and unnecessary clearing of vegetation outside of this area. » Use the shapefiles provided within the EIA process defining the watercourses within the site to signpost the edge of the watercourses closest to site. Place the sign 25 m from the edge (this is the buffer zone). Label these areas as environmentally sensitive areas, keep out. » Educate staff and relevant contractors on the location and importance of the identified watercourses through toolbox talks and by including them in site inductions and the overall master plan. » All activities (including driving) must adhere to the respective buffer areas. » Promptly remove / control all AIPs that may emerge during construction (i.e. weedy annuals and other alien forbs) must be removed. » All alien vegetation within the site should be managed in terms of the Regulation GNR.1048 of 25 May 1984 (as amended) issued in terms of the CARA and IAP regulations. » Landscape and re-vegetate all denuded areas as soon as possible. » Implement a suitable stormwater management plan for the facility. Priority must be the return of clean water to the resources, avoiding scouring or erosion at any discharge locations. 		
Residual Impacts:		

Notable disturbances are expected for the construction phase. However with correctly placed mounted infrastructure the hydrology of the system will recover to some extent during the operational phase. The residual impact is expected to be low.

Nature: Water runoff from construction site

Increased erosion and sedimentation & contamination of resources

	Without mitigation	With mitigation
<i>Extent</i>	Regional (3)	Local (1)
<i>Duration</i>	Moderate-term (3)	Moderate-term (3)
<i>Magnitude</i>	Moderate (6)	Minor (2)
<i>Probability</i>	Probable (3)	Improbable (2)
<i>Significance</i>	Medium (36)	Low (12)
<i>Status (positive or negative)</i>	Negative	Negative
<i>Reversibility</i>	Moderate	Moderate
<i>Irreplaceable loss of resources?</i>	Yes	Yes
<i>Can impacts be mitigated?</i>	Yes	

Mitigation:

- » The contractors used for the construction should have spill kits available onsite prior to construction to ensure that any fuel, oil or hazardous substance spills are cleaned-up and discarded correctly.
- » All construction activities must be restricted to the development footprint area. This includes laydown and storage areas, ablutions, offices etc.
- » During construction activities, all rubble generated must be kept in a skip (or similar) and the removed from the site to a licensed facility.
- » Construction vehicles and machinery must make use of existing access routes as much as possible.
- » All chemicals and toxicants to be used for the construction must be stored in a bunded area;
- » All machinery and equipment should be inspected regularly for faults and possible leaks, these should be serviced off-site at designed areas.
- » All contractors and employees should undergo induction which is to include a component of environmental awareness. The induction is to include aspects such as the need to avoid littering, the reporting and cleaning of spills and leaks and general good "housekeeping";.
- » Adequate sanitary facilities and ablutions on the servitude must be provided for all personnel throughout the project area. Use of these facilities must be enforced (these facilities must be kept clean so that they are a desired alternative to the surrounding vegetation).
- » All removed soil and material stockpiles must be protected from erosion, stored on flat areas where run-off will be minimised, and be surrounded by bunds.
- » No dumping of material on site may take place.
- » Implement a suitable stormwater management plan for the facility. Ensure the separation of clean and dirty water.
- » All waste generated on site during construction must be adequately managed. Separation and recycling of different waste materials should be supported.
- » No activities are permitted within the watercourses and associated buffer areas unless these are for crossings.
- » Landscape and re-vegetate all unnecessarily denuded areas as soon as possible

Residual Impacts:

Long term broad scale erosion and sedimentation, and contamination of watercourses. The residual impact is expected to be low.

Operation Phase Impacts

Nature: Hardened surfaces

Potential for increased stormwater runoff leading to increased erosion and sedimentation

	Without mitigation	With mitigation
<i>Extent</i>	Moderate (3)	Very low (1)

Duration	Moderate term (3)	Moderate term (3)
Magnitude	Moderate (6)	Minor (2)
Probability	Probable (3)	Improbable (2)
Significance	Medium (36)	Low (12)
Status (positive or negative)	Negative	Negative
Reversibility	Medium	Medium
Irreplaceable loss of resources?	Yes	Yes
Can impacts be mitigated?	Yes, with proper management and avoidance, this impact can be mitigated to a low level.	
<p>Mitigation:</p> <ul style="list-style-type: none"> » Design and implement an effective stormwater management plan. » Promote water infiltration into the landscape. » Release only clean water into the environment. » Stormwater leaving the site should not be concentrated in a single exit drain but spread across multiple drains around the site, each fitted with energy dissipaters (e.g. slabs of concrete with rocks cemented in). » Re-vegetate denuded areas as soon as possible. » Regularly clear drains. » Minimise the extent of concreted / paved / gravel areas. » A covering of soil and grass (regularly cut and maintained) around infrastructure is ideal for infiltration. If not feasible, then gravel is preferable over concrete or paving. 		
<p>Residual Impacts: Long-term broad scale erosion and sedimentation.</p>		

<p>Nature: Contamination. Potential for increased contaminants entering the systems</p>		
	Without mitigation	With mitigation
Extent	Moderate (3)	Very low (1)
Duration	Moderate term (3)	Moderate term (3)
Magnitude	Moderate (6)	Minor (2)
Probability	Probable (3)	Improbable (2)
Significance	Medium (36)	Low (12)
Status (positive or negative)	Negative	Negative
Reversibility	Moderate	High
Irreplaceable loss of resources?	Yes	Yes
Can impacts be mitigated?	Yes	
<p>Mitigation:</p> <ul style="list-style-type: none"> » Design and implement an effective stormwater management plan. » Release only clean water into the environment. » The contractors used should have spill kits available to ensure that any fuel, oil or hazardous substance spills are cleaned-up and discarded correctly. » All chemicals and toxicants to be used for the construction must be stored in a bunded area. » All machinery and equipment should be inspected regularly for faults and possible leaks, these should be serviced off-site at designed areas. » All contractors and employees should undergo induction which is to include a component of environmental awareness. The induction is to include aspects such as the need to avoid littering, the reporting and cleaning of spills and leaks and general good "housekeeping"; » Adequate sanitary facilities and ablutions on the servitude must be provided for all personnel throughout the project area. Use of these facilities must be enforced (these facilities must be kept clean so that they are a desired alternative to the surrounding vegetation). » All waste generated on site during construction must be adequately managed. Separation and recycling of different waste materials should be supported. 		
<p>Residual Impacts:</p>		

Watercourse deterioration over time.

Decommissioning Phase Impacts

While no specific impacts have been identified for the decommissioning phase, it is considered that the impacts expected for the construction phase, and the mitigation measures recommended will also be relevant to the decommissioning phase.

9.4.4 Overall Result

The pre-mitigation impact significance for all considered aspects is expected to be medium. The expected post-mitigation impact significance is expected to be low should all mitigation measures and recommendations be implemented.

It is the opinion of the specialist that no fatal flaws are presented for the proposed project. The project may be considered favourably by the issuing authority, but all mitigation measures and recommendations must be considered for the authorisation.

Watercourses are present within the development area of the Kwana PV facility as identified in the Aquatic Impact Assessment (**Appendix G**). As a result, a water use authorisation for the project will be required from the DWS for water uses identified in Section 21(c) and 21(i) of the National Water Act (Act 36 of 1998).

9.5. Potential Impacts on Avifauna

The development of the Kwana PV Facility is likely to result in a variety of impacts from an avifaunal perspective. Potential impacts and the relative significance of the impacts are summarised below (refer to **Appendix F** for more details).

9.5.1 Description of Avifaunal Impacts

A literature review reveals a scarcity of published, scientifically examined information regarding large-scale PV plants and birds. The reason for this is mainly that large-scale PV plants are a relatively recent phenomenon. The main source of information for these types of impacts are from compliance reports and a few government-sponsored studies relating to recently constructed solar plants in the south-west United States. In South Africa, one published scientific study has been completed on the impacts of PV plants in a South African context (Visser et al. 2018).

The following key potential impacts on avifauna, arising from the proposed development have been identified for assessment:

- » Construction Phase:
 - * Disturbance/Displacement – it is likely that all the avifauna, including all the priority species, will be temporarily displaced, either completely or more likely partially (reduced densities) during the construction phase, due to the disturbance associated with the construction activities e.g. increased vehicle traffic, and short-term construction-related noise (from equipment) and visual disturbance.
- » Operational Phase:

- * Direct Mortality – fatalities of avifauna due to vehicle collision, collision or entrapment with perimeter fencing, collision with solar PV arrays, collision with overhead power lines, electrocution from electrical components and increased predation pressure.
- » Decommissioning Phase:
 - * Priority species, will be temporarily displaced, either completely or more likely partially (reduced densities) during the decommissioning phase, due to the disturbance associated with the decommissioning activities

9.5.2 Results of the Avifaunal Impact Assessment

The South African Bird Atlas Project 2 (SABAP2) data indicates that a total of 164 bird species could potentially occur within the broader area. Of these, 61 species are classified as priority species and 12 of these are South African Red List species. Of the priority species, 27 are likely to occur regularly in the development area, namely, Black Harrier, Black Stork, Blue Crane, Greater Flamingo, Karoo Korhaan, Lanner Falcon, Ludwig's Bustard, Martial Eagle, Secretarybird, Tawny Eagle, Verreaux's Eagle and Cape Vulture.

Drives and Walked Transect counts

The avifauna pre-construction monitoring for the Kwana PV facility was undertaken over a 12-month period. The sections below provide an overview of the pre-construction monitoring results. An Index of Kilometric Abundance (IKA = birds/km) was calculated for each priority species recorded during transects over all four seasons (refer to **Figure 9.3** and **Figure 9.4**).

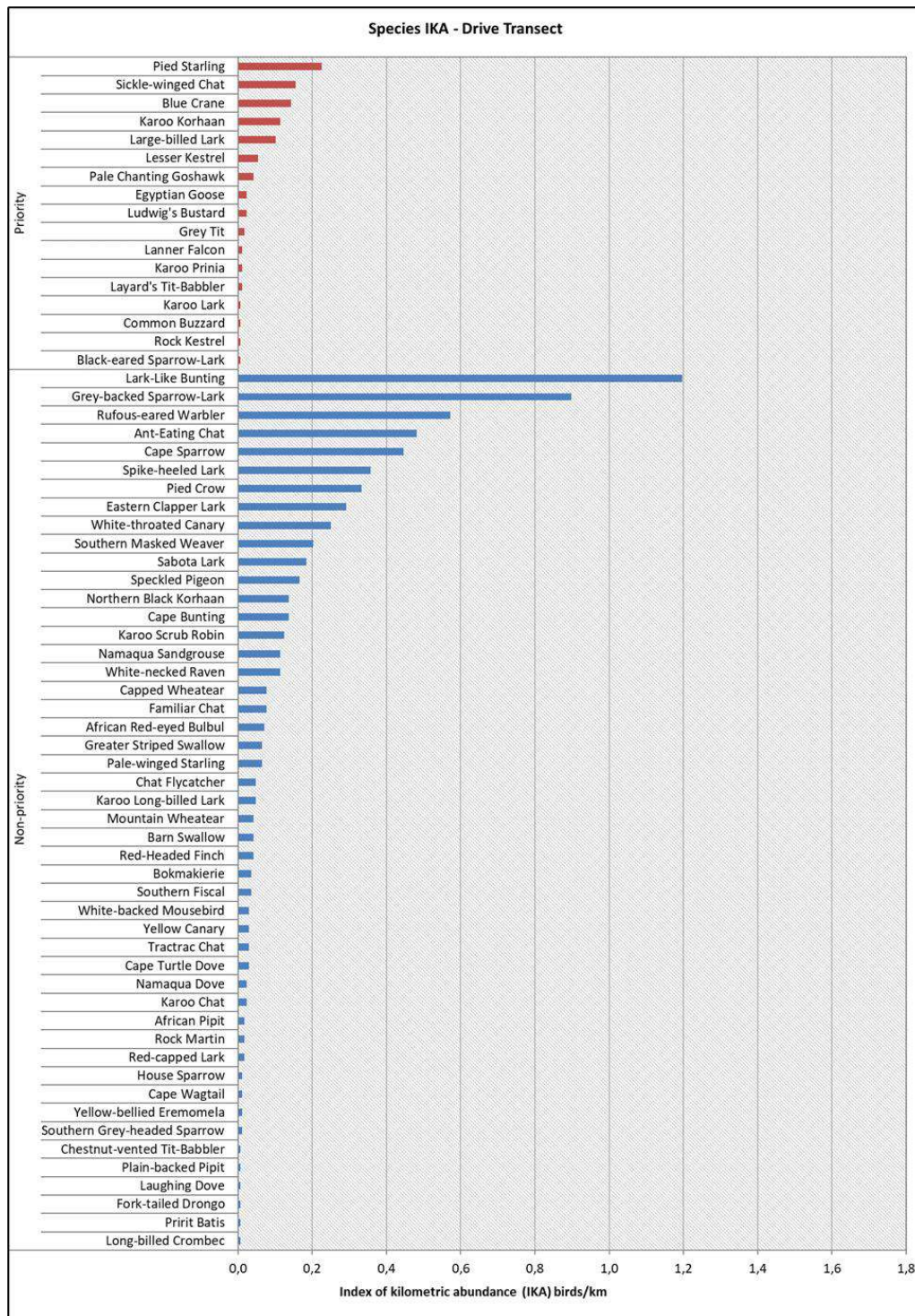


Figure 9.3: Index of kilometric abundance of priority species & non priority species recorded at the PVs and control site through drive transect surveys over all four seasons.

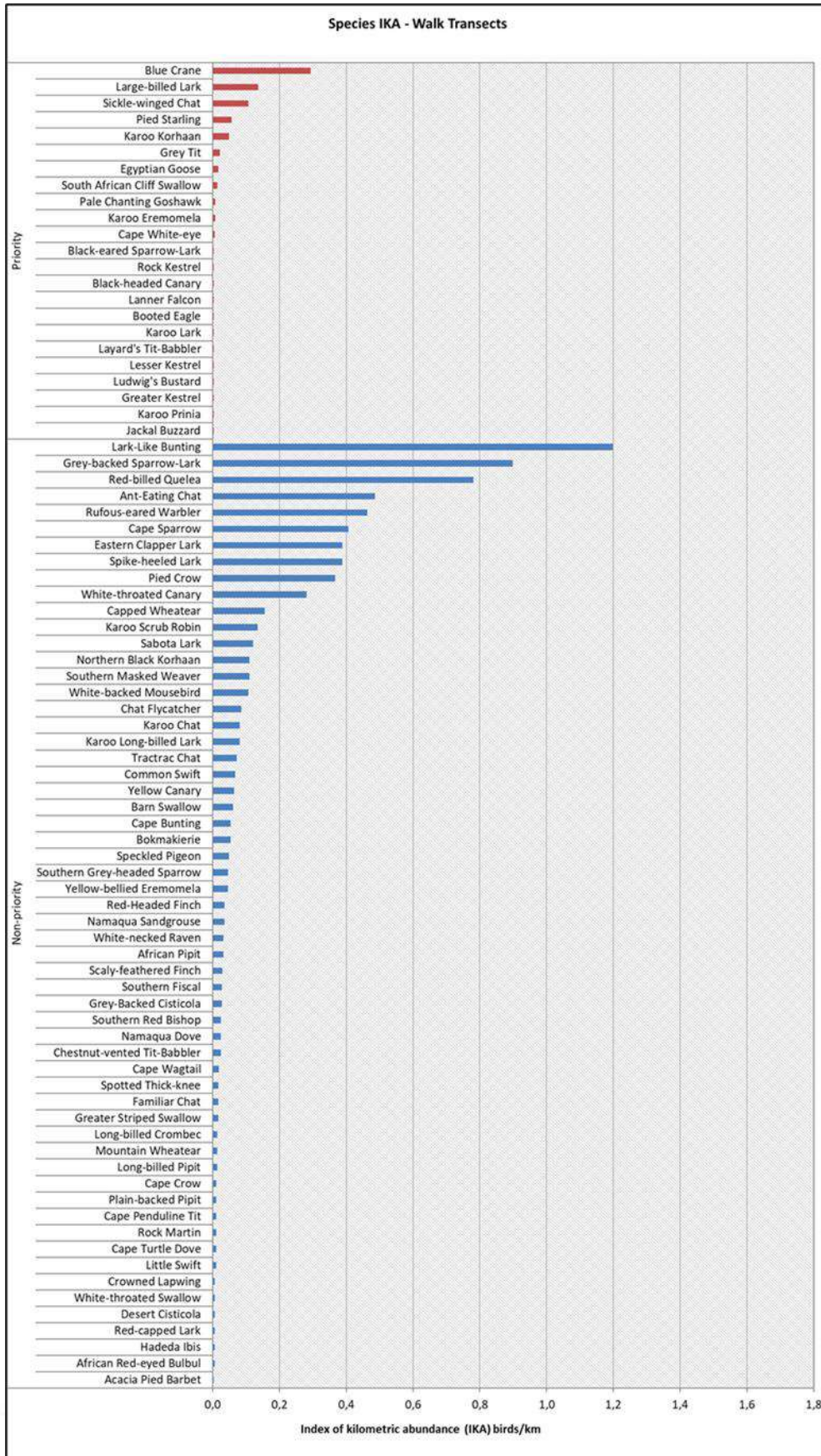


Figure 9.4: Index of kilometric abundance of priority species & non priority species recorded at the PVs through walk transect surveys

The following specific environmental sensitivities were identified from an avifaunal perspective (refer to **Figure 9.6**):

» **Surface Water: 200m solar panel No-Go zone**

A 200m solar panel free buffer zone must be implemented around the boreholes with water troughs at -31.492297° 23.622433° and -31.480732° 23.640226° to provide unhindered access to the surface water for a variety of priority species. Surface water in this semi-arid habitat is crucially important for priority avifauna and many non-priority species. It is important to leave open space with no solar panels for birds to access and leave the surface water area unhindered. Surface water is also important area for raptors to hunt birds which congregate around water troughs, and they should have enough space for fast aerial pursuit



Figure 9.6: Avifauna sensitivities identified for the Kwana PV facility.

9.5.3 Description of Avifaunal Impacts

The effects of a PV facility on birds are highly variable and depend on a wide range of factors, including the specification of the development, the topography of the surrounding land, the habitats affected and the number and species of birds present. With so many variables involved, the impacts of each PV facility must be assessed individually. The principal areas of concern with regard to effects on birds are listed below. Each of these potential effects can interact with each other, either increasing the overall impact on birds or, in some cases, reducing a particular impact (for example where habitat loss or displacement causes a reduction in birds using an area which might then reduce the risk of collision):

- » Mortality due to collisions with the solar panels
- » Displacement due to disturbance during construction and operation of the Kwana PV
- » Displacement due to habitat change and loss at the PV facility
- » Mortality due to electrocution on the electrical infrastructure
- » Collisions with the 33kV overhead lines

9.5.4 Impact tables summarising the significance of impacts on avifauna during construction, operation and decommissioning (with and without mitigation)

Construction Phase Impacts

<p>Nature: Displacement of priority species due to disturbance associated with construction of the PV plant and associated infrastructure</p> <p>As far as disturbance is concerned, it is likely that all the avifauna, including all the priority species, will be temporarily displaced in the footprint area, either completely or more likely partially (reduced densities) during the construction phase, due to the disturbance associated with the construction activities e.g. increased vehicle traffic, and short-term construction-related noise (from equipment) and visual disturbance.</p> <p>At the PV facility, the priority species which would be most severely affected by disturbance would be ground nesting species, and those that utilise low shrubs for nesting, which are the following: <i>Ludwig's Bustard</i>, <i>Karoo Korhaan</i>, <i>Black-headed Canary</i>, <i>Sickle-winged Chat</i>, <i>Large-billed Lark</i>, <i>Karoo Prinia</i>, <i>Karoo Eremomela</i>, <i>Fairy Flycatcher</i>, <i>Black-eared Sparrow-Lark</i>, <i>Layard's Warbler</i> and <i>Spotted Eagle-Owl</i>. Large eagles breeding on the transmission lines in close proximity of the PV facility could also be at risk of disturbance i.e. <i>Martial Eagle</i> and <i>Tawny Eagle</i>.</p>		
	Without mitigation	With mitigation
<i>Extent</i>	Local (2)	Local (2)
<i>Duration</i>	Very short (1)	Very short (1)
<i>Magnitude</i>	High (8)	Moderate (6)
<i>Probability</i>	Definite (5)	Definite (5)
<i>Significance</i>	Medium (55)	Medium (45)
<i>Status (Positive or negative)</i>	Negative	Negative
<i>Reversibility</i>	Yes	
<i>Irreplaceable loss of resources?</i>	No	
<i>Can impacts be mitigated</i>	Yes, but to a limited extent	
<p>Mitigation:</p> <ul style="list-style-type: none"> » Activity should as far as possible be restricted to the footprint of the infrastructure. » Measures to control noise and dust should be applied according to current best practice in the industry. » Maximum use should be made of existing access roads and the construction of new roads should be kept to a minimum as far as practical. » Access to the rest of the property must be restricted. » The recommendations of the ecological and botanical specialist studies must be strictly implemented, especially as far as limitation of the construction footprint is concerned. » Measures to control noise and dust should be applied according to current best practice in the industry » A 200m solar panel free buffer zone must be implemented around the boreholes with water troughs at -31.492297° 23.622433° and -31.480732° 23.640226° to provide unhindered access to the surface water for a variety of priority species. Surface water in this semi-arid habitat is crucially important for priority avifauna and many non-priority species. It is important to leave open space with no solar panels for birds to access and leave the surface water area unhindered. Surface water is also important area for raptors to hunt birds which congregate around water troughs, and they should have enough space for fast aerial pursuit 		
<p>Residual Impacts:</p> <p>The residual risk of displacement will be reduced but remain at a medium level after mitigation, if the proposed mitigation is implemented.</p>		

Nature: Displacement of priority species due to habitat transformation associated with construction of the PV plant and associated infrastructure.

As far as displacement, either completely or partially (reduced densities) due to habitat loss is concerned, it is highly likely that the same pattern of reduced avifaunal densities will manifest itself at the proposed PV facility. In addition, ground nesting species and some raptors are also likely to be impacted by the habitat transformation, as it will result in reduced prey availability and accessibility.

Priority species that could be negatively affected by displacement due to habitat loss are the following: *Ludwig's Bustard*, *Karoo Korhaan*, *Secretarybird*, *Black-headed Canary*, *Sickle-winged Chat*, *Large-billed Lark*, *Karoo Prinia*, *Karoo Eremomela*, *Fairy Flycatcher*, *Black-eared Sparrow-Lark* and *Layard's Warbler*.

	Without mitigation	With mitigation
Extent	Site only (1)	Site only (1)
Duration	Long-term (4)	Long-term (4)
Magnitude	High (8)	Minor (2)
Probability	Definite (5)	Definite (5)
Significance	High (65)	Medium (44)
Status (positive or negative)	Negative	Negative
Reversibility	Yes	
Irreplaceable loss of resources?	Yes	
Can impacts be mitigated?	To a limited extent	
Mitigation:		
<ul style="list-style-type: none"> » A 200m solar panel free buffer zone must be implemented around the boreholes with water troughs at -31.492297° 23.622433° and -31.480732° 23.640226° to provide unhindered access to the surface water for a variety of priority species. » Maximum use should be made of existing access roads and the construction of new roads should be kept to a minimum. » The mitigation measures proposed by the vegetation specialist must be strictly implemented. 		
Residual Impacts:		
The residual risk of displacement will be reduced after mitigation but will remain for some species due to the change in habitat.		

Operation Phase Impacts

Nature: Mortality of priority species due to collisions with solar panels.

Based on the lack of evidence to the contrary, it is not foreseen that collisions with the solar panels at the PV facility will be a significant impact. The priority species which would most likely be potentially affected by this impact are mostly small, ground-dwelling birds which forage between the solar panels, and possibly raptors which prey on them, or forage for insects between the PV panels, e.g. Lesser Kestrels (i.e. if they are not completely displaced due to the habitat transformation). Due to the absence of large permanent waterbodies at or close to the development area, it is unlikely that waterbirds will be attracted to the solar arrays due to the "lake effect".

Priority species which could potentially be impacted due to collisions with the solar panels are the following: *Black-headed Canary*, *Sickle-winged Chat*, *Fiscal Flycatcher*, *Large-billed Lark*, *Karoo Prinia*, *Grey Tit*, *Booted Eagle*, *Karoo Eremomela*, *Fairy Flycatcher*, *Greater Kestrel*, *Rock Kestrel*, *Black-eared Sparrow-Lark*, *Pied Starling*, *Lanner Falcon* and *Layard's Warbler*.

	Without mitigation	With mitigation
Extent	Local (2)	Local (2)
Duration	Long-term (4)	Long-term (4)
Magnitude	Low (4)	Low (4)
Probability	Probable (2)	Probable (2)
Significance	Low (20)	Low (20)
Status (positive or negative)	Negative	Negative
Reversibility	Yes	

<i>Irreplaceable loss of resources?</i>	No
<i>Can impacts be mitigated?</i>	No mitigation required
Mitigation: » No mitigation is required due to the low significance.	
<i>Residual Impacts:</i> None.	

Nature: Entrapment of large-bodied birds in the double perimeter fence.

Visser et al. (2018) recorded a fence-line fatality (Orange River Francolin *Scleroptila gutturalis*) resulting from the bird being trapped between the inner and outer perimeter fence of the facility. This was further supported by observations of large-bodied birds unable to escape from between the two fences (e.g. Red-crested Korhaan *Lophotis ruficrista*) (Visser et al. 2019). Considering that one would expect the birds to be able to take off in the lengthwise direction (parallel to the fences), it seems possible that the birds panicked when they were approached by observers and thus flew into the fence.

It is not foreseen that entrapment of priority species in perimeter fences will be a significant impact at the PV facility. The priority species which could potentially be affected by this impact are most likely medium to large terrestrial species.

Priority species which could potentially be impacted due entrapment are the following: *Ludwig's Bustard*, *Karoo Korhaan* and *Secretarybird*.

	Without mitigation	With mitigation
<i>Extent</i>	Local (2)	Local (2)
<i>Duration</i>	Long-term (4)	Long-term (4)
<i>Magnitude</i>	Moderate (6)	Low (4)
<i>Probability</i>	Probable (3)	Improbable (2)
<i>Significance</i>	Medium (36)	Low (20)
<i>Status (positive or negative)</i>	Negative	Negative
<i>Reversibility</i>	Yes	Yes
<i>Irreplaceable loss of resources?</i>	Yes	No
<i>Can impacts be mitigated?</i>	Yes	
Mitigation: » It is recommended that a single perimeter fence is used.		
<i>Residual Impacts:</i> The residual risk of electrocution will be low once mitigation is implemented.		

Nature: Mortality of priority species due to electrocution on the medium voltage internal reticulation network

Medium voltage electricity poles could potentially pose an electrocution risk to raptors. Electrocution refers to the scenario where a bird is perched or attempts to perch on the electrical structure and causes an electrical short circuit by physically bridging the air gap between live components and/or live and earthed components (van Rooyen 2000). The electrocution risk is largely determined by the design of the electrical hardware.

While the intention is to place the majority of the medium voltage reticulation network underground at the PV facility, there are areas where the lines will run above ground. Priority species which could be at risk of electrocution on the medium voltage powerlines are the following: *Tawny Eagle*, *Martial Eagle*, *Spotted Eagle-Owl*, *Booted Eagle*, *Greater Kestrel*, *Jackal Buzzard*, *Pale Chanting Goshawk*, *Lanner Falcon* and *Egyptian Goose*.

	Without mitigation	With mitigation
<i>Extent</i>	Local (2)	Local (2)
<i>Duration</i>	Long-term (4)	Long-term (4)

Magnitude	High (8)	Low (4)
Probability	Probable (3)	Improbable (1)
Significance	Medium (42)	Low (10)
Status (positive or negative)	Negative	Negative
Reversibility	Yes	Yes
Irreplaceable loss of resources?	Yes	No
Can impacts be mitigated?	Yes	
Mitigation:		
» Use underground cables as much as possible.		
» A raptor -friendly pole design must be used, and the pole design must be approved by the avifaunal specialist.		
Residual Impacts:		
The residual risk of electrocution will be low once mitigation is implemented.		

Nature: Mortality of priority species due to collisions with the medium voltage internal reticulation network		
While the intention is to place the majority of the medium voltage reticulation network underground at the PV facility, there are areas where the lines will run above ground. Priority species which most at risk of collisions with the medium voltage powerlines are the following: <i>Egyptian Goose</i> , <i>Ludwig's Bustard</i> , <i>Karoo Korhaan</i> , <i>South African Shelduck</i> , <i>Secretarybird</i> and <i>Blue Crane</i> .		
	Without mitigation	With mitigation
Extent	Local (2)	Local (2)
Duration	Long-term (4)	Long-term (4)
Magnitude	Medium (6)	Low (4)
Probability	Probable (3)	Improbable (2)
Significance	Medium (36)	Low (20)
Status (positive or negative)	Negative	Negative
Reversibility	Yes	Yes
Irreplaceable loss of resources?	No	No
Can impacts be mitigated?	Yes	
Mitigation:		
» Use underground cables as much as possible.		
» All internal medium voltage lines must be marked with Eskom approved Bird Flight Diverters according to the Eskom standard.		
Residual Impacts:		
The residual risk of collision will still be present for Ludwig's Bustard, but significantly reduced for other species.		

Decommissioning phase

The impacts of the decommissioning phase are similar to those of the construction phase, with the exception of a reduced impact of habitat destruction.

Nature: Displacement of priority species due to disturbance associated with decommissioning of the PV plant and associated infrastructure.		
	Without mitigation	With mitigation
Extent	Local (2)	Local (2)
Duration	Very-short (1)	Very-short (1)
Magnitude	High (8)	Moderate (6)
Probability	Definite (5)	Definite (5)
Significance	Medium (55)	Medium (45)
Status (positive or negative)	Negative	Negative
Reversibility	Yes	Yes
Irreplaceable loss of resources?	No	No

<i>Can impacts be mitigated?</i>	Yes, but to a limited extent
<p>Mitigation:</p> <ul style="list-style-type: none"> » Activity should as far as possible be restricted to the footprint of the infrastructure. » Measures to control noise and dust should be applied according to current best practice in the industry. » Maximum use should be made of existing access roads and the construction of new roads should be kept to a minimum as far as practical. » Access to the rest of the property must be restricted. » The recommendations of the ecological and botanical specialist studies must be strictly implemented, especially as far as limitation of the construction footprint is concerned. » Measures to control noise and dust should be applied according to current best practice in the industry 	
<p><i>Residual Impacts:</i> The residual risk of displacement will be reduced but remain at a medium level after mitigation, if the proposed mitigation is implemented.</p>	

9.5.4 Overall Result

The proposed Kwana PV facility will have a will have a range of potential pre-mitigation impacts on priority avifauna ranging from low to high, which is expected to be reduced to medium and low with appropriate mitigation. The assessed layout avoids all the recommended avifaunal exclusion zones and is therefore deemed acceptable. The development is therefore supported, provided the recommended mitigation measures are strictly applied. Any of the three alternative site compound locations will be acceptable.

9.6. Potential Impacts on Bats

Potential impacts on bats associated with PV projects are expected to be limited. Impacts been identified to be associated with the development of the Kwana PV Facility are summarised below (refer to **Appendix G** for more details).

9.6.1 Result of the Bat Impact Assessment

Currently there is no evidence of photovoltaic (PV) facilities posing a direct threat of fatality impact on bats during operation (SABAA, 2020). However, roosting and foraging habitats may be significantly impacted during the construction phase. This is primarily due the fact that PV facilities require large areas of land to be cleared, and in some cases, earthworks are required for levelling purposes. This can result in habitat that is suitable for micro roosts, such as rocky outcrops, clumps of trees and certain vegetation being destroyed, which can also be fatal to bats residing in such roosts. Natural vegetation can support higher insect food quantities and diversity than cleared land, therefore foraging habitat can also be displaced by PV facilities.

The presence of security lights on and around PV facilities can create significant light pollution that will impact bat feeding habits and species compositions negatively, by discouraging photophobic (light averse) species and encouraging species that readily forage around lights attracting insects.

The primary impacts predicted for the PV facility are destruction of bat roosting and foraging habitats during construction (and to a lesser degree during decommissioning), which can lead to accidental direct bat fatalities if a roost is destroyed. Light pollution during operation due to the need for security lighting at PV facilities is also a significant predicted impact, this also includes lights used at associated infrastructure such as the substation, O&M building and BESS. Polarised light pollution has also been identified as a potential impact on bats, as well as normal light pollution which can increase bat numbers in the area.

Due to the extrapolated nature of the national screening tool, further Google Earth satellite imagery and verifications during site visits were used to spatially demarcate areas of the site with high and medium sensitivities relating to bat species ecology and habitat preferences, where high sensitivities and their buffers are no-go zones for PV panels, construction camps, substation, O&M building, the BESS and any other activity that requires earthworks or complete vegetation clearing. With the exception of access roads and underground/overhead cables. Medium sensitivities indicate areas of probable increased risk, but PV panels are allowed to be constructed in medium sensitivity areas.. **Figure 9.7** depicts the sensitive areas of the site, based on features identified to be important for foraging and roosting of the species that are most likely to occur on site.

Considering the current proposed layout for the Kwana PV facility, no PV infrastructure are intruding onto the high bat sensitivities.

Table 9.1: Sensitive features identified within the development area for the Kwana PV facility

High sensitivities	Valley bottom wetlands.
	Pans and depressions.
	Dams.
	Rocky boulder koppies (tors).
	Exposed rocky cliff edges.
	Drainage lines capable of supporting riparian vegetation.
	Other water bodies and other sensitivities such as manmade structures, buildings, houses, barns and sheds.
Moderate sensitivities and 150m buffers	Alluvial plains and washes.
	Seasonal drainage lines.

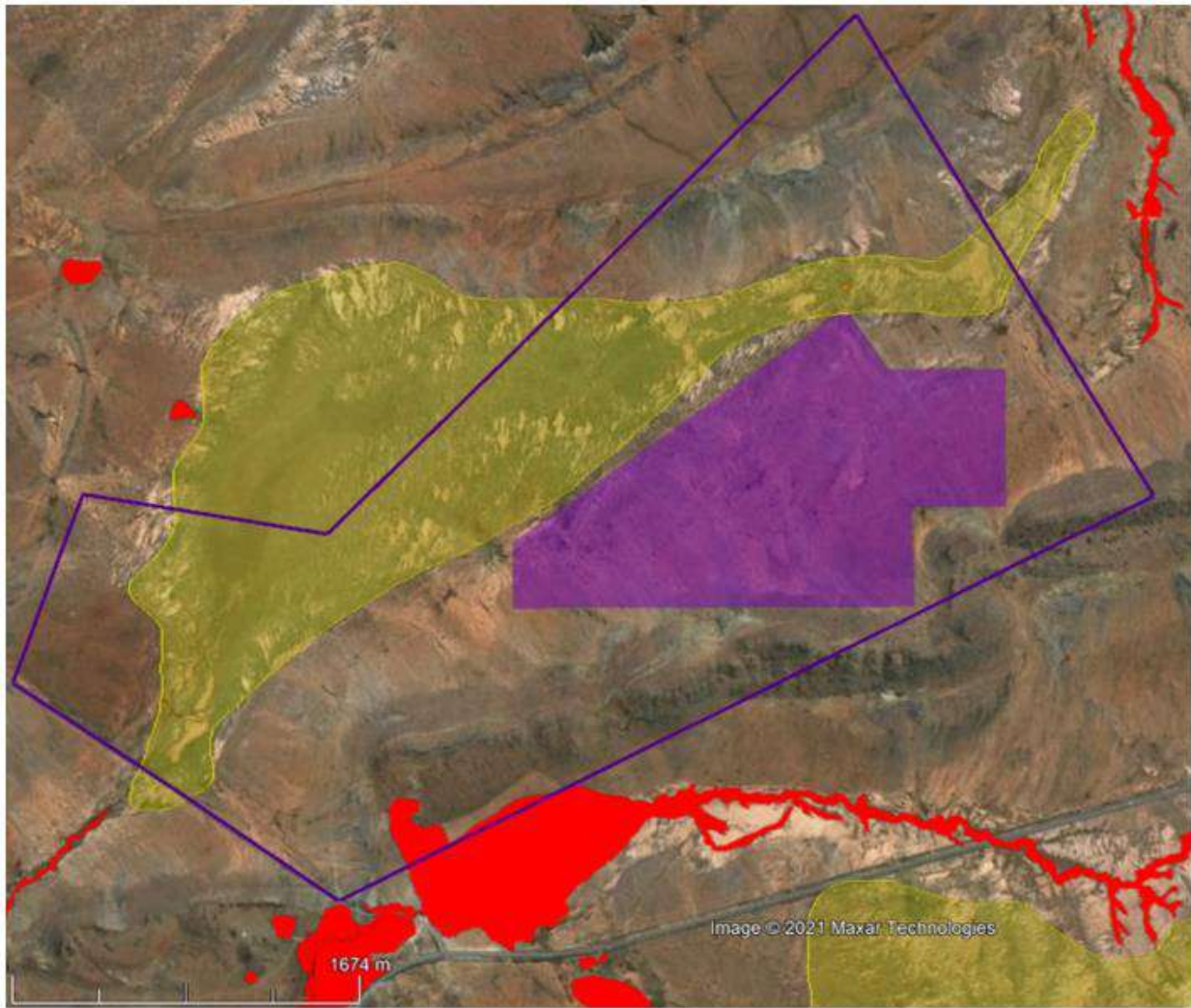


Figure 9.7: The bat sensitivity areas of the proposed Kwana PV. Red shaded = High bat sensitivity; Yellow shaded = Medium bat sensitivity; Yellow line = Medium sensitivity

9.6.2 Description of Bat Impacts

Bats play a critical role in many ecosystems and are important indicators of biodiversity and ecosystem health. They provide many essential ecosystem services which increase human well-being such as pollination, seed dispersal and the consumption of important agricultural pests.

There are several bat species in the vicinity of the site that occur commonly in the area. Some of these species are of special importance based on their likelihood of being impacted by the proposed solar PV, due to high abundances and certain behavioural traits.

The potential impacts to bats as a result of construction and operation activities include the following:

- » Foraging habitat destruction.
- » Bat roost disturbance/destruction.
- » Increased bat mortality due to light pollution.

9.6.3 Impact tables summarising the significance of impacts on bats during the construction, operation and decommissioning phases (with and without mitigation)

Construction Phase Impacts

Nature: Loss of bat foraging habitat.		
The construction of PV panels requires continuous areas to be cleared of vegetation, and in some cases earthworks and levelling		
	Without mitigation	With mitigation
<i>Extent</i>	Local (1)	Local (1)
<i>Duration</i>	Short-term (1)	Short-term (1)
<i>Magnitude</i>	Moderate (6)	Low (4)
<i>Probability</i>	Definite (5)	Definite (5)
<i>Significance</i>	Medium (40)	Medium (30)
<i>Status (positive or negative)</i>	Negative	Negative
<i>Reversibility</i>	Yes	Yes
<i>Irreplaceable loss of resources?</i>	No	No
<i>Can impacts be mitigated?</i>	Yes	
<i>Mitigation:</i>		
» Adhere to the bat sensitivity map (refer to Figure 11.2).		
» Rehabilitate areas disturbed during construction, such as temporary construction camps and laydown yards.		
<i>Residual Impacts:</i>		
The residual risk is very low since the site will still offer sufficient foraging areas for bats.		

Nature: Bat roost destruction/disturbance.		
Bat roosts may be destroyed or disturbed by earthworks during construction.		
	Without mitigation	With mitigation
<i>Extent</i>	Local (1)	Local (1)
<i>Duration</i>	Short-term (1)	Short-term (1)
<i>Magnitude</i>	High (8)	High (8)
<i>Probability</i>	Probable (3)	Improbable (2)
<i>Significance</i>	Medium (30)	Low (20)
<i>Status (positive or negative)</i>	Negative	Negative
<i>Reversibility</i>	Yes	Yes
<i>Irreplaceable loss of resources?</i>	No	No
<i>Can impacts be mitigated?</i>	Yes	
<i>Mitigation:</i>		
» Adhere to the bat sensitivity map (refer to Figure 11.2).		
<i>Residual Impacts:</i>		
The residual risk is very low if the sensitivity map is adhered to.		

Operation Phase Impacts

Nature: Increased bat mortality due to light pollution
The probability of bat mortalities caused by moving turbine blades of nearby wind farms (e.g. the proposed adjacent Merino WEF) may be significantly increased by artificial lighting at the PV facility attracting insects and thereby bats.

Particularly if such lights are placed in close proximity of wind turbines. This applies to insect eating bats that readily forage around lights. Cave dwelling species tend to avoid lights.		
	Without mitigation	With mitigation
<i>Extent</i>	Site and adjacent areas (2)	Site and adjacent areas (2)
<i>Duration</i>	Long-term (4)	Long-term (4)
<i>Magnitude</i>	High (8)	High (8)
<i>Probability</i>	Probable (4)	Probable (4)
<i>Significance</i>	Medium (56)	Low (28)
<i>Status (positive or negative)</i>	Negative	Negative
<i>Reversibility</i>	No	No
<i>Irreplaceable loss of resources?</i>	No	No
<i>Can impacts be mitigated?</i>	Yes	
<i>Mitigation:</i>		
<ul style="list-style-type: none"> » Adhere to the bat sensitivity map (refer to Figure 11.2). » Use lights with passive motion sensors that only switch on when a person/vehicle is nearby, if possible for safety and security reasons. » All floodlights must be down-hooded to minimise light pollution. » If possible, do not place outside lights near turbines of adjacent WEF's. 		
<i>Residual Impacts:</i>		
Some outside lighting will always be present and poses a low to medium risk for the lifetime of the facility.		

Nature: Interference with bat navigation by polarised light pollution (PLP).		
Evidence exists of bats using polarised light at dusk to calibrate their internal magnetic compasses, and PV solar panels are strong reflectors of horizontally polarised light which can possibly interfere with this method of navigation. Although, the degree of impact on bats needs to be determined for bats foraging near and around their roost, since the study referenced experimented on the homing capabilities of bats released away from their roost.		
	Without mitigation	With mitigation
<i>Extent</i>	Site and adjacent areas (2)	Site and adjacent areas (2)
<i>Duration</i>	Long-term (4)	Long-term (4)
<i>Magnitude</i>	Low (4)	Low (4)
<i>Probability</i>	Probable (3)	Improbable (2)
<i>Significance</i>	Medium (30)	Low (20)
<i>Status (positive or negative)</i>	Negative	Negative
<i>Reversibility</i>	Yes	Yes
<i>Irreplaceable loss of resources?</i>	No	No
<i>Can impacts be mitigated?</i>	Yes	
<i>Mitigation:</i>		
<ul style="list-style-type: none"> » It is recommended that the PV solar panels be tilted away from the direction of sunset directly after sunset, to have them facing as far as possible in the opposite direction of sunset during dusk. In this way any remaining light from sunset will fall on the back of the solar panels and not at a reflective angle in relation to the low-lying sunset. » Using matte solar panels with anti-reflective coatings can also reduce the range of reflective light angles and therefore reduce PLP. 		
<i>Residual Impacts:</i>		
Some reflections of solar panels will always remain even after mitigation, although these are expected to be very low in effect.		

Decommissioning Phase Impacts

No significant impacts are identified for the decommissioning phase.

9.6.4 Overall Result

Based on the bat activity recorded at the Kwana PV, the significance ratings for the majority of the impacts to bats posed by the development are predicted to be medium before mitigation. After mitigation, all impacts are predicted to be low.

From a bat impact perspective, no reasons have been identified for the Kwana PV development not to proceed to the approval phase.

9.7. Assessment of Impacts on Land Use, Soil and Agricultural Potential

Various impacts have been identified with the development of the Kwana PV facility from an agricultural perspective. The potential impacts and the relative significance of the impacts are summarised below (refer to **Appendix H** for more details).

9.7.1 Results of the Land Use, Soil, and Agriculture Potential Assessment

Various soil forms were identified throughout the development area, namely the Tubatse, Oakleaf and Bethesda soil forms. These soil forms are characterised by an orthic topsoil on top of a neocutanic horizon. The Tubatse and Bethesda soil forms are characterised by a lithic and hard rock horizon underneath the neocutanic horizons respectively with the Oakleaf being characterised by a deep neocutanic horizon.

Eight potential land capability classes are located within the proposed development area (refer to **Figure 9.8**), namely

- » Land Capability 1 to 5 (Very Low to Low); and
- » Land Capability 6 to 8 (Low/Moderate to Moderate Sensitivity).

The soil forms identified within the development area have been determined to be associated with one land capability, namely LCIII.

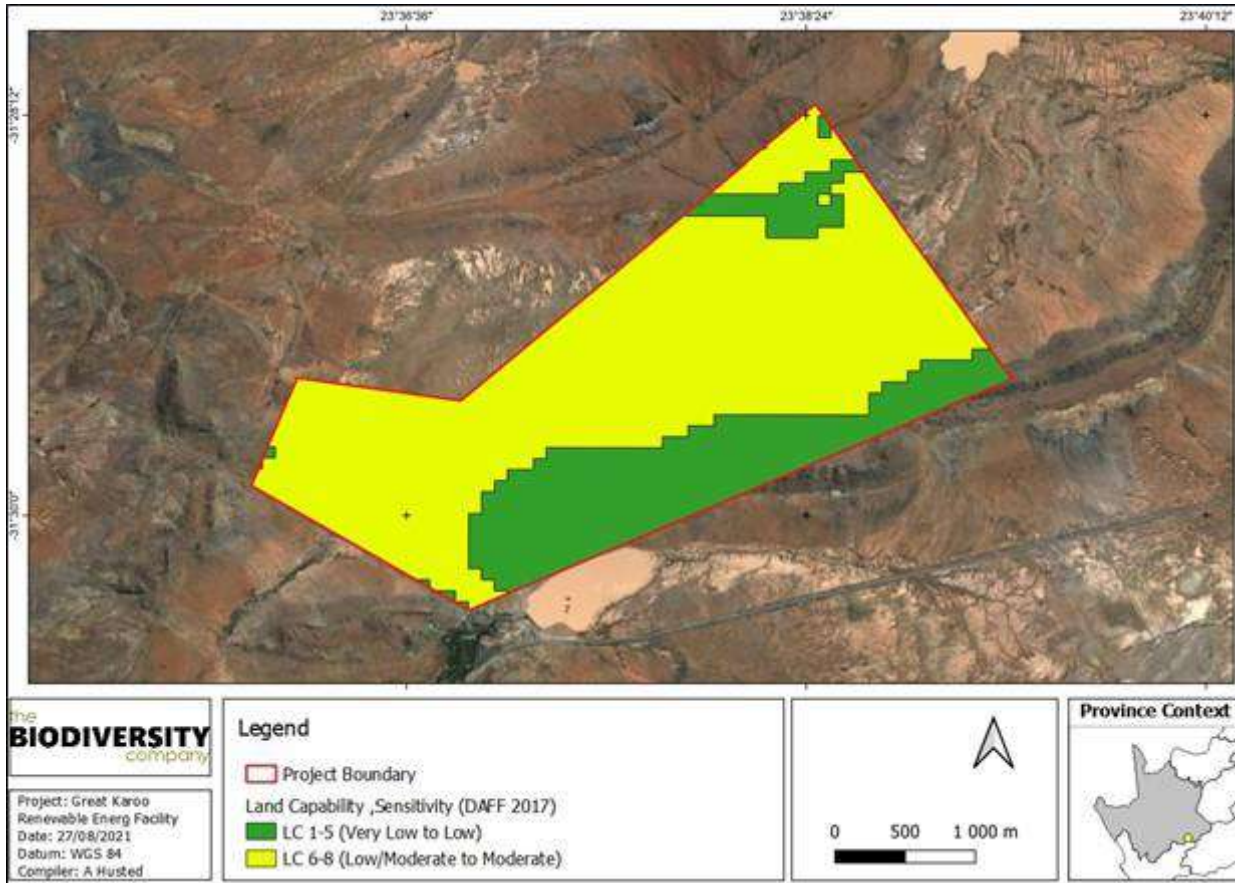


Figure 9.8: Land capability sensitivity of the development area for the Kwana PV facility

9.7.2 Description of Impacts on Land Use, Soil, and Agriculture Potential Assessment

The impact assessment considered the calculated sensitivities associated with the soil resources expected to be impacted upon by the relevant components. This impact assessment purely focused on the impacts expected towards natural resources (in specific, the soil and associated land capability).

9.7.2 Impact tables summarising the significance of impacts on bats during the construction, operation and decommissioning phases (with and without mitigation)

Construction Phase Impacts

Nature: Impact assessment related to the loss of land capability during the construction phase of the proposed PV facility

During the construction phase heavy vehicles (trucks) will be used to transport the PV infrastructure throughout the footprint area (assuming that only proposed access roads will be used). The solar panel bases will typically be installed into the soil surface with vegetation between expected to be kept intact yet maintained.

It is evident that “Low” pre- and post-mitigation significance ratings are expected. The main mitigation objective would be to limit the area to be impacted upon by means of not using concrete pylons but rather installing pylons directly into the soil surface. In the event that this recommendation be adhered to, lower impacts are foreseen which ultimately results in a post-mitigation significance rating of “Low”.

	Without mitigation	With mitigation
--	--------------------	-----------------

Extent	Local (2)	Local (2)
Duration	Short term (2)	Short term (2)
Magnitude	Low (4)	Minor (2)
Probability	Improbable (3)	Improbable (2)
Significance	Low (24)	Low (12)
Status (positive or negative)	Negative	Negative
Reversibility	Yes	Yes
Irreplaceable loss of resources?	No	No
Can impacts be mitigated?	Yes	
<p>Mitigation:</p> <ul style="list-style-type: none"> » Prevent any spills from occurring. Machines must be parked within hard park areas and must be checked daily for fluid leaks; » Proper invasive plant control must be undertaken quarterly. » All excess soil (soil that are stripped and stockpiled to make way for foundations) must be stored, continuously rehabilitated to be used for rehabilitation of eroded areas. » Rip all compacted areas outside of the developed areas that have been compacted. This must be done by means of a commercial ripper that has at least two rows of tines. Ripping must take place between 1 and 3 days after seeding and following a rainfall event (seeding must therefore be carried out directly after a rainfall event). 		
<p>Residual Impacts: Limited residual impacts will be associated with these activities, assuming that all prescribed mitigation measures are strictly adhered to.</p>		

Operation Phase Impacts

<p><i>Nature: Impact assessment related to the loss of land capability during the construction phase of the proposed PV facility</i></p>		
<p>During the operational phase, very little impacts are foreseen. Maintenance of vegetation as well as the occasional maintenance of PV structures will have to be carried out throughout the life of the project. It is expected that these maintenance practices can be undertaken by means of manual labour while using existing roads. Overland flow dynamics are expected to be affected.</p>		
<p>Considering the low magnitude of impacts as well as the low sensitivity of soil resources in the area, very few impacts are expected. Therefore, regardless of the duration of this phase, only "Low" significance ratings are expected.</p>		
	Without mitigation	With mitigation
Extent	Local (2)	Local (2)
Duration	Long term (4)	Long term (4)
Magnitude	Low (4)	Minor (2)
Probability	Improbable (3)	Improbable (2)
Significance	Medium (30)	Low (16)
Status (positive or negative)	Negative	Negative
Reversibility	Yes	Yes
Irreplaceable loss of resources?	No	No
Can impacts be mitigated?	Yes	
<p>Mitigation:</p> <ul style="list-style-type: none"> » Prevent any spills from occurring. Machines must be parked within hard park areas and must be checked daily for fluid leaks. » Proper invasive plant control must be undertaken quarterly. 		
<p>Residual Impacts: Limited residual impacts will be associated with these activities, assuming that all prescribed mitigation measures be strictly adhered to.</p>		

Decommissioning Phase Impacts

No significant impacts are identified for the decommissioning phase.

9.7.3 Overall Result

Various soil forms were identified within the Kwana project area with the most sensitive soils being classified as the Tubatse, Oakleaf and Bethesda soil forms. These soil forms were determined to be associated with one land capability, namely LCIII. This land capability class was then further refined to land potential level 6 by comparing land capability of climatic capabilities of the project area.

This land potential level was used to determine the sensitivities of soil resources. Only "Low" sensitivities were determined throughout the project area by means of baseline findings. It is the specialist's opinion that the baseline findings do not concur with the land capabilities identified by means of the DAFF (2017) desktop findings in regard to land capability sensitivities. No "High" land capability sensitivities were identified within proximity to any of the proposed activities. Considering the lack of sensitivity and the measures proposed by the developer to be put in place in regard to stormwater management and erosion control, it is the specialist's opinion that all activities will have an acceptable impact on agricultural productivity. Furthermore, no measures in regard to moving components in their micro-setting were required to avoid or minimise fragmentation and disturbances of agricultural activities. It is the specialist's opinion that the proposed activities should proceed as have been planned.

9.8. Assessment of Impacts on Heritage Resources

Potential impacts on heritage resources and the relative significance of the impacts associated with the development of the Kwana PV Facility are summarised below (refer to **Appendix I**).

9.8.1 Result of Heritage Impact Assessment

Heritage resources

During the survey heritage sites (historical structures, burial grounds or graves) were identified within the proposed development footprint.

A total of 38 archaeological observations were identified within the PV Facilities development area. None of the identified archaeological resources were determined to be conservation-worthy and no impact to any significant archaeological heritage is anticipated at this stage.

Observation GK048 which is described as both MSA and LSA material including lower, ground, grindstone, greywacke flakes and cores and is graded IIIB. This site is located approximately 180m outside of the PV Facilities development area, and as such no impact is anticipated at this stage. To ensure that no impact occurs, it is recommended that a no-go development buffer of 50m is imposed around this site. The PV layouts as proposed comply with this recommended buffer area.

Eight structures were identified within the PV Facilities development area, all of which are modern windmills and dams, and one quarry. None of these were determined to be conservation worthy.

Site GK038 records a rondavel farmhouse complex that has historic significance and has been graded IIIA. Site GK037 records stone wall ruins and has been graded IIIB. Both of these sites are located outside of the PV

Facilities development area and as such, no direct impact is anticipated at this stage. However, these sites do fall within the 100m internal road buffer. From the layouts provided, it seems that the internal roads are aligned with existing roads and as such, no impact is anticipated. It is recommended that a 1km no-go development buffer be maintained around Site GK038 and a 500m no-go development buffer be maintained around Site GK037 to ensure that no impact occurs. This no-go development buffer refers to new infrastructure and not the existing roads to be used by the PV facilities.

Palaeontology

According to the PalaeoMap of SAHRIS the Palaeontological Sensitivity of the study area is of very high sensitivity. The impact significance before mitigation on the Paleontological resources will be high neutral before mitigation. Only the study site will be affected by the proposed development. The possibility of the impact occurring is very likely. The expected duration of the impact is assessed as potentially permanent. Implementation of the recommended mitigation measures will reduce this impact rating to an acceptable low negative impact.

One fossil site (884) is located in close proximity to a proposed road; however, this site has low palaeontological significance and has been sufficiently recorded. No further mitigation is recommended for this site. The potential for rare, unrecorded fossil sites of high scientific and/or conservation value cannot be completely excluded, however. These are best handled through a Chance Fossil Finds Protocol

Cultural Landscape

According to the Cultural Landscape Assessment (Sarah Winter, 2021), the site forms part of an intact cultural landscape representatives of the Central Plateau of the Great Karoo possessing heritage value for historical, aesthetic, architectural, social and scientific reasons. The site possesses a number of landscape elements contributing to a composite cultural landscape including topographical features, open plains, water features, historic scenic routes and farmsteads. The PV facility can be accommodated within an acceptable level of impact provided that high visibility sloped inclines are avoided.

The following general principles apply to the PV layout:

- » Avoid steep slopes.
- » Avoid proximity to historic corridors.
- » Avoid placement within viewshed of farmsteads.

The indicators are aligned with the visual sensitivity analysis.

A 6km visual radius incorporates the area of potential visual influence. The infrastructure of the three proposed solar installations has relatively constrained dimensions and includes PV panels, inverters and BESS. Examined individually, impact to each site is assessed as follows:

- » Kwana: PV development represents a fairly limited visual exposure contained to a 6Km radius and concentrated to the north east. The area of greatest visual impact (1-3Km radius) falls mostly on farmland but does include the Rondavel homestead and portion the N1 at its outer limit.

The anticipated result of the PV installation is a potential impact to the visual character and sense of place of the Rondavel farmstead settlement, the road which meets the N1 at Rondavel, and potentially a portion of the N1. This is assessed as a long-term negative impact of moderate to high significance, and a Visual Impact Assessment is recommended to determine more precisely the impact, absorption capabilities and recommended mitigation options.

The proposed solar PV facility, with a minor amendment to the proposed positioning to avoid high visibility sloped inclines, can be accommodated within an acceptable level of impact. Furthermore, the areas

described by the character areas study as “tread lightly” zones have the capacity to accommodate some PV installation.

There are limited impacts anticipated to heritage resources from this proposed development and as such, the principle of a renewable energy facility in this location is supported from a heritage perspective provided that the infrastructure is located in areas able to tolerate the impact of the high degree of change from a cultural landscape perspective.

9.8.2 Description of the Heritage Impacts

The main impacts expected to occur on the heritage resources associated with the development of the Kwana PV Facility will be during the construction phase. No major impacts are expected during the operation or decommissioning phase.

9.8.3 Impact tables summarising the significance of impacts on heritage during construction, operation and decommissioning (with and without mitigation)

Nature: Impact to palaeontological resources

No palaeontological Very High Sensitivity / No-Go areas have been identified within the project areas. With the exception of three fossil sites of low scientific value, none of the recorded fossil sites overlaps directly with, or lies close to (< 20 m), proposed infrastructure and no modification of the layouts through micro-siting is proposed here on palaeontological grounds.

The anticipated impact significance of the proposed development in terms of palaeontological heritage resources is likely to be VERY LOW due to (1) the very sparse distribution of fossil remains as well as (2) their almost universally poor preservation. Given the very uniform geological, and hence palaeontological, setting throughout the combined project areas, this assessment applies equally to the grid connection projects as well as to the various grid connection corridors under consideration. There is accordingly no preference on palaeontological heritage grounds for any particular grid connection route option. The proposed grid connections are not fatally flawed from a palaeontological heritage viewpoint and there are no objections to their authorisation.

One fossil site (884) is located in close proximity to a proposed road and turbine however this site has low palaeontological significance and has been sufficiently recorded. No further mitigation is recommended for this site. The potential for rare, unrecorded fossil sites of high scientific and/or conservation value cannot be completely excluded, however. These are best handled through a Chance Fossil Finds Protocol as per the recommendations below.

	Without mitigation	With mitigation
<i>Extent</i>	Local (1)	Local (1)
<i>Duration</i>	High (5)	High (5)
<i>Magnitude</i>	High (8)	High (8)
<i>Probability</i>	Highly (5)	Low (13)
<i>Significance</i>	High (52)	Low (14)
<i>Status (positive or negative)</i>	Neutral	Neutral
<i>Reversibility</i>	Irreversible	Irreversible
<i>Irreplaceable loss of resources?</i>	Yes	No
<i>Can impacts be mitigated?</i>	Yes	

Mitigation:

» The Chance Fossil Finds Procedure must be implemented for the duration of construction activities:

- o Once alerted to fossil occurrence(s): alert site foreman, stop work in area immediately (N.B. safety first!), safeguard site with security tape / fence / sand bags if necessary.
- o Record key data while fossil remains are still in situ:
 - * Accurate geographic location – describe and mark on site map / 1: 50 000 map / satellite image / aerial photo.
 - * Context – describe position of fossils within stratigraphy (rock layering), depth below surface.
 - * Photograph fossil(s) in situ with scale, from different angles, including images showing context (e.g. rock layering).
- o If feasible to leave fossils in situ:
 - * Alert Heritage Resources Agency and project palaeontologist (if any) who will advise on any necessary mitigation.
 - * Ensure fossil site remains safeguarded until clearance is given by the Heritage Resources Agency for work to resume.
- o If not feasible to leave fossils in situ (emergency procedure only):
 - * Carefully remove fossils, as far as possible still enclosed within the original sedimentary matrix (e.g. entire block of fossiliferous rock).
 - * Photograph fossils against a plain, level background, with scale.
 - * Carefully wrap fossils in several layers of newspaper / tissue paper / plastic bags.
 - * Safeguard fossils together with locality and collection data (including collector and date) in a box in a safe place for examination by a palaeontologist.
 - * Alert Heritage Resources Agency and project palaeontologist (if any) who will advise on any necessary mitigation.
- o If required by Heritage Resources Agency, ensure that a suitably qualified specialist palaeontologist is appointed as soon as possible by the developer.
- o Implement any further mitigation measures proposed by the palaeontologist and Heritage Resources Agency.

Residual Impacts:

Should any significant palaeontological resources be impacted (however unlikely) residual impacts may occur, including a negative impact due to the loss of potentially scientific cultural resources

Nature: Impact to archaeological resources

The proposed development will not have a substantial negative impact on the heritage resources identified within the proposed development area for the renewable energy facility. The majority of the lithic material identified is of low significance (not conservation-worthy), and even though the resources may be destroyed during construction, the impact is inconsequential. No mitigation is required for archaeological material recorded in the footprint areas of the proposed development.

Despite the high number of observations of artefacts, these resources are common and representative of similar scatters across widespread areas of the Karoo. Despite the very high numbers of observations made, the archaeological material is ubiquitous across the entire area and in general, the results of this assessment indicate that the archaeological sensitivity of the development area is low.

	Without mitigation	With mitigation
<i>Extent</i>	Local (1)	Local (1)
<i>Duration</i>	High (5)	High (5)
<i>Magnitude</i>	Low (2)	Low (2)
<i>Probability</i>	Low (1)	Low (1)
<i>Significance</i>	Low (8)	Low (8)
<i>Status (positive or negative)</i>	Neutral	Neutral
<i>Reversibility</i>	Irreversible	Irreversible
<i>Irreplaceable loss of resources?</i>	Unlikely	Unlikely
<i>Can impacts be mitigated?</i>	N/A	

Mitigation:

- » A 50m no development buffer area must be implemented around site GK048
- » A 1km no-go development buffer be maintained around Site GK038 and a 500m no-go development buffer be maintained around Site GK037 to ensure that no impact occurs. This no-go development buffer refers to new infrastructure and not the existing roads to be used by the PV facilities.

» Should any significant archaeological resources be uncovered during the course of the construction phase, work must cease in the area of the find and SAHRA must be contacted regarding an appropriate way forward.

Residual Impacts:

Should any significant palaeontological resources be impacted (however unlikely) residual impacts may occur, including a negative impact due to the loss of potentially scientific cultural resources

Nature: *Impact on Cultural Landscape*

The broader context of the area proposed for development has cultural significance that may be impacted by the proposed development

	Without mitigation	With mitigation
Extent	Regional (5)	Regional (5)
Duration	High (4)	High (4)
Magnitude	Low (4)	Low (4)
Probability	Low (2)	Low (2)
Significance	Low (26)	Low (26)
Status (positive or negative)	Neutral	Neutral
Reversibility	Low	Low
The irreplaceable loss of resources?	Unlikely	Unlikely
Can impacts be mitigated?	N/A	
Mitigation: Avoid the development of PV infrastructure on high visibility sloped inclines.		
Residual Impacts: N/A.		

9.8.4 Overall Result

The site forms part of an intact cultural landscape representative of the Central Plateau of the Great Karoo possessing heritage value for historical, aesthetic, architectural, social and scientific reasons. The site possesses a number of landscape elements contributing to a composite cultural landscape including topographical features, open plains, water features, historic scenic routes and farmsteads. Furthermore, this proposed development is located outside of a REDZ. The landscape affected by the proposed development has a number of character areas within varying significances and sensitivities to accommodate Renewable Energy infrastructure culminating in the identification of no-go areas, tread-lightly areas and areas more resilient to development, as well as a number of design indicators for placement of Renewable Energy infrastructure.

There are limited impacts anticipated to archaeological and palaeontological heritage from this proposed development and as such, the principle of a renewable energy facility in this location is supported from a heritage perspective provided that the infrastructure is located in areas able to tolerate the impact of the high degree of change from a cultural landscape perspective.

A number of the proposed turbines are located on the ridge-lines which have been identified as no-go for turbine development due to the high negative impact anticipated to the existing Karoo sense of place. In order to mitigate this impact, it is recommended that one proposed turbine from the Kwana PV facility be removed from the ridgelines. Mitigation measures are indicated in **Figure 9.12**.

Based on the outcomes of this report, it is not anticipated that the proposed development of the Kwana PV and its associated infrastructure will negatively impact on significant heritage resources on condition that the following recommendations are implemented:

The recommendations of the VIA must be implemented.

- » A 50m no development buffer area must be implemented around site GK048
- » A 1km no-go development buffer be maintained around Site GK038 and a 500m no-go development buffer be maintained around Site GK037 to ensure that no impact occurs. This no-go development buffer refers to new infrastructure and not the existing roads to be used by the PV facilities.
- » The HWC Chance Fossil Finds Procedure must be implemented for the duration of construction activities
- » Although all possible care has been taken to identify sites of cultural importance during the investigation of the study area, it is always possible that hidden or subsurface sites could be overlooked during the assessment. If any evidence of archaeological sites or remains (e.g. remnants of stone-made structures, indigenous ceramics, bones, stone artefacts, ostrich eggshell fragments, charcoal and ash concentrations), fossils, burials or other categories of heritage resources are found during the proposed

9.9. Assessment of Visual Impacts

Negative impacts on visual receptors will occur during the undertaking of construction activities and the operation of the Kwana PV Facility. Potential impacts and the relative significance of the impacts are summarised below (refer to **Appendix J**).

9.9.1 Results of the Visual Impact Assessment

Potential Visual Exposure

The viewshed analysis was undertaken from a representative number of vantage points within the development footprint at an offset of 5m above ground level. The result of the visibility analysis is displayed on Figure 9.16.

From the viewshed analysis, it is evident that constrained dimensions of the PV facility would amount to a fairly limited area of potential visual exposure. The visual exposure would largely be contained within a 6km radius of the proposed development site, with the predominant exposure to the north-east. Visual exposure to the south and south-east, towards the N1 national road, is obstructed by the Bakenkop hills and ridges south of the proposed facility.

The facility may be highly visible within a 1km radius of the development. There are no homesteads within this zone, only a section of the Rondawel to Hutchinson secondary road traversing south of the site.

1-3km zone contains the Rondawel homestead (guest farm), a very short section of the N1 national road and the Rondawel secondary road. Other than these potential receptor sites, the rest of the visually exposed areas fall within vacant farmland.

Visual exposure within 3-6km zone will predominantly be towards the north-east, along the Droërvier/Hydro 1 and 3, Gamma/Perseus and Gamma/Hydra power lines, up to the Bobbejaankrans, Rooiberg and Middelberg hills. The only homestead within this zone is the Damplaas dwelling to the north-east, approximately 3.5km from the development site. It is uncertain whether this homestead is inhabited, or whether the structure (or building at this locality) is only utilised as a storage facility.

At distances exceeding 6km the intensity of visual exposure is expected to be very low and highly unlikely due to the distance between the object (development) and the observer.

The structures, where visible from shorter distances (e.g. less than 1km and potentially up to 3km), and where sensitive visual receptors may find themselves within this zone, may constitute a high visual prominence, potentially resulting in a visual impact. This may include residents of the farm dwellings mentioned above, as well as observers travelling along the roads in closer proximity to the facility. The incidence rate of sensitive visual receptors is however expected to be very low, due to the remote location of the proposed infrastructure and the low number of potential observers.

Visual Distance/Observer Proximity to the solar PV

The proximity radii are based on the anticipated visual experience of the observer over varying distances. The distances are adjusted upwards for (e.g. more extensive infrastructure associated with power plants exceeding 100MW) and downwards for smaller plants (e.g. smaller infrastructure associated with power plants with less generating capacity such as the proposed 100MW Kwana PV facility).

The proximity radii, based on the dimensions of the proposed development footprint, are indicated in **Figure 9.17**, and include the following:

- » 0 - 1km. Very short distance view where the PV facility would dominate the frame of vision and constitute a very high visual prominence.
- » 1 – 3km. Short distance view where the structures would be easily and comfortably visible and constitute a high visual prominence.
- » 3 - 6km. Medium to longer distance view where the facility would become part of the visual environment but would still be visible and recognisable. This zone constitutes a moderate visual prominence.
- » > 6km. Long distance view of the facility where the structures are not expected to be immediately visible and not easily recognisable. This zone constitutes a lower visual prominence for the facility.

Visual Impact Index

The combined results of the visual exposure, viewer incidence/perception and visual distance of the proposed Kwana PV are shown in **Figure 9.18**. Here the weighted impact and the likely areas of impact have been indicated as a visual impact index.

The index indicates that potentially sensitive visual receptors within a 1km radius of the PV facility may experience a very high visual impact. The magnitude of visual impact on sensitive visual receptors subsequently subsides with distance to; high within a 1–3km radius (where/if sensitive receptors are present) and moderate within a 3–6km radius (where/if sensitive receptors are present). Receptors beyond 6km are expected to have a low potential visual impact.

Likely areas of potential visual impact and potential sensitive visual receptors located within the study area are shown in **Figure 9.18**.

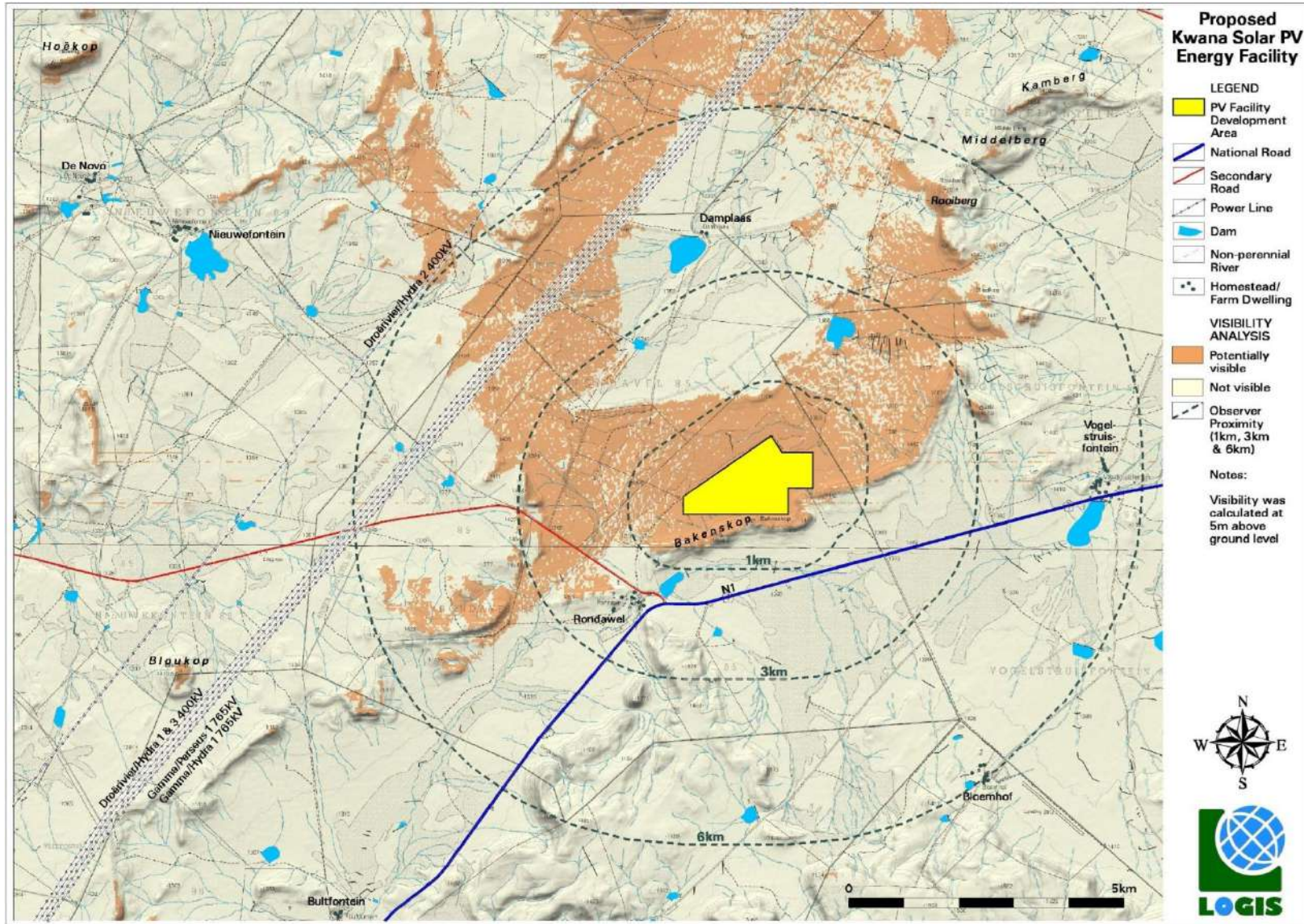


Figure 9.16: Viewshed analysis of the proposed Kwana PV facility

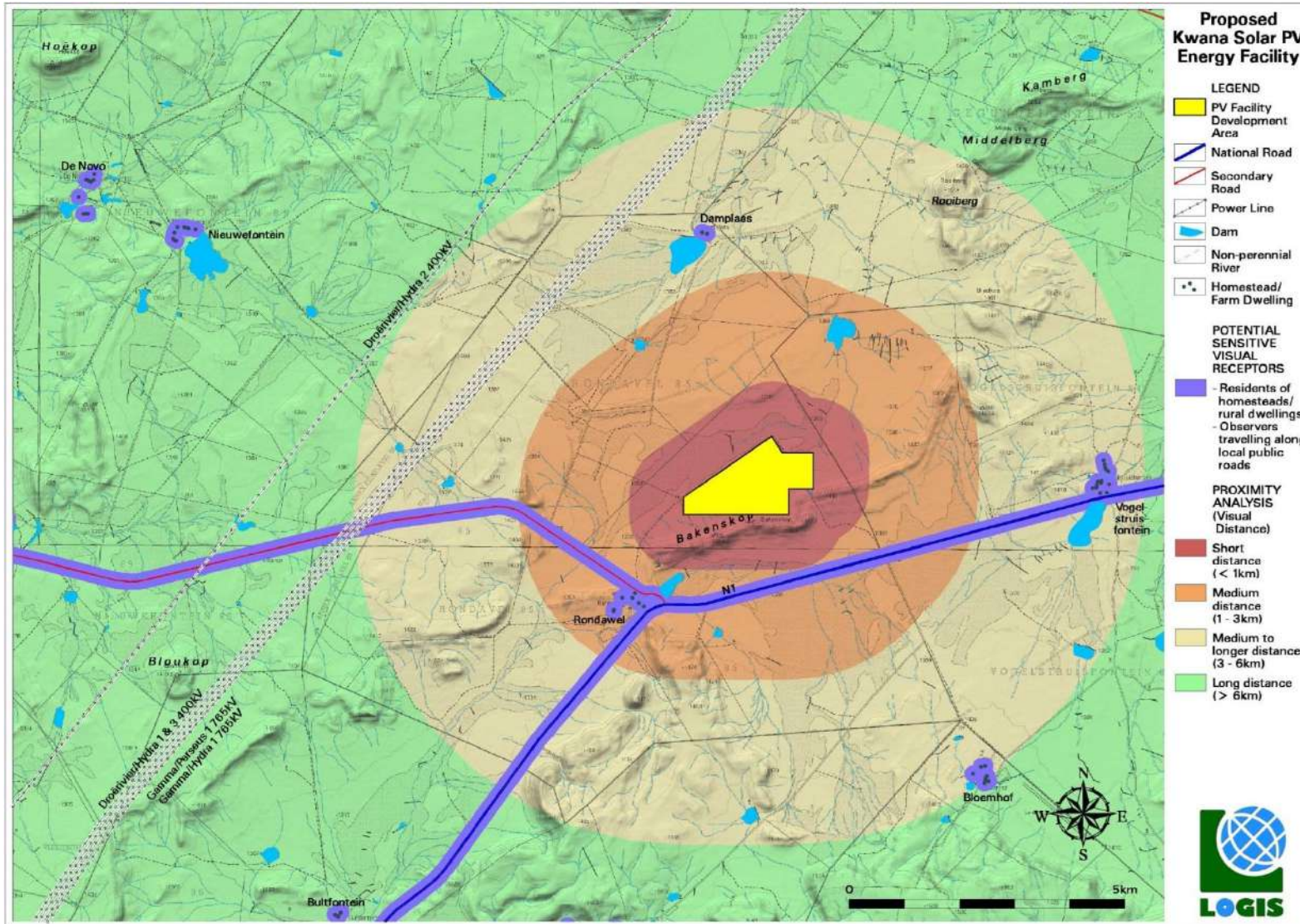


Figure 9.17: Proximity analysis and potential sensitivity visual receptors

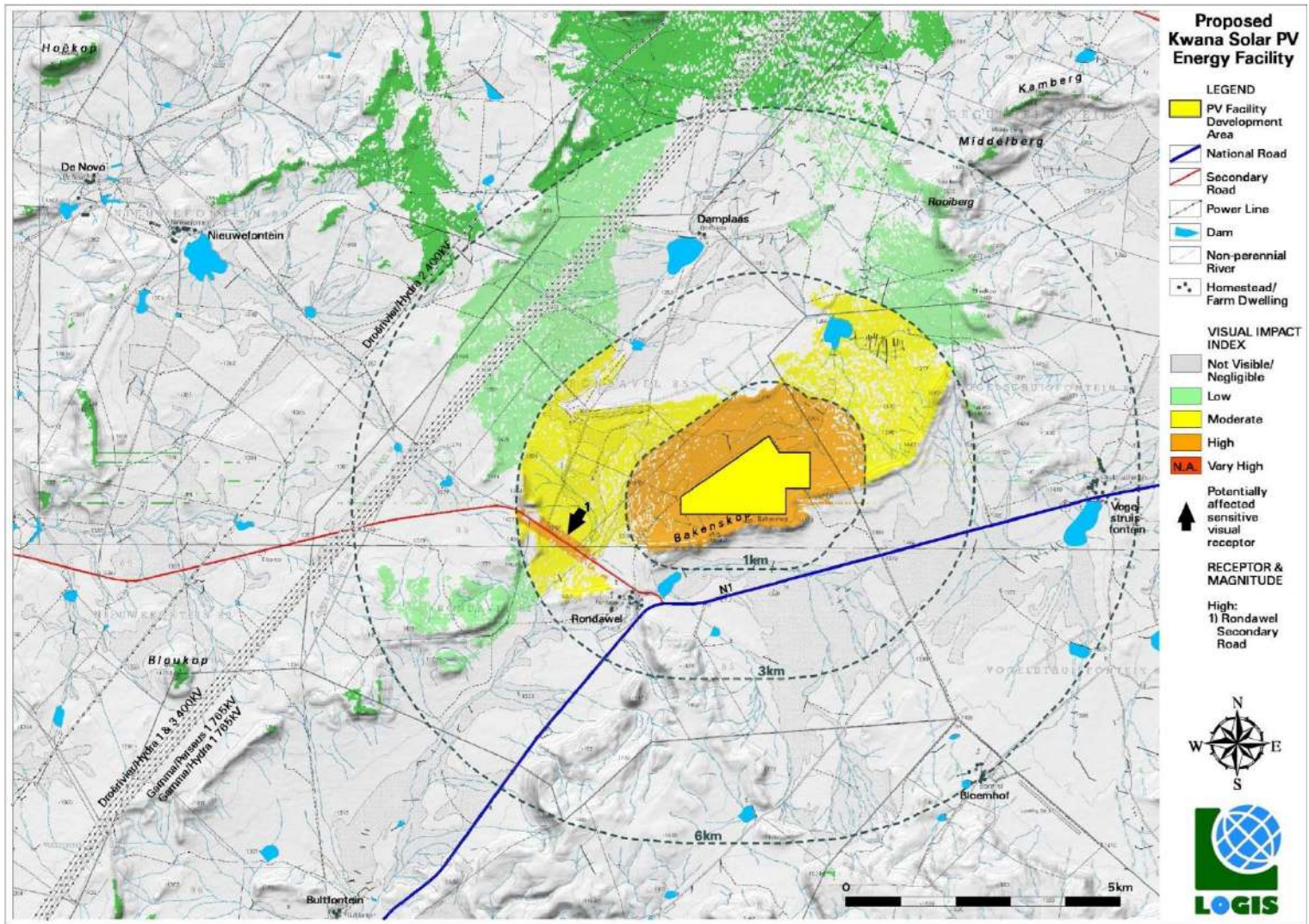


Figure 9.18: Visual Impact index and potentially affected sensitive visual receptors

9.9.2 Description of Visual Impacts

The primary visual impacts associated with the construction and operation of the proposed Kwana PV include:

- » *Potential visual impact on construction activities on sensitive visual receptors in close proximity to the proposed solar PV and ancillary infrastructure:* During construction, there may be a noticeable increase in heavy vehicles utilising the roads to the development site that may cause, at the very least, a visual nuisance to other road users and landowners in the area.
- » During construction, there may be a noticeable increase in heavy vehicles utilising the roads to the development site that may cause, at the very least, a visual nuisance to other road users and landowners in closer proximity (< 1 km) to the construction activities.
- » The PV facility is expected to have a moderate visual impact on observers travelling along the Rondawel-Hutchinson secondary road, both before and after mitigation. There are no residences within a 1km radius of the proposed PV facility.
- » The PV facility is expected to have a moderate visual impact on observers travelling along the Rondawel-Hutchinson secondary road, both before and after mitigation. There are no residences within a 1km radius of the proposed PV facility.
- » The operational PV facility could have a moderate visual impact on observers (road users) travelling between a 1 – 3km radius of the PV facility structures. This impact may be mitigated to low. There are no exposed residences within a 1 - 3km radius of the proposed PV facility.
- » The visual impact of glint and glare relates to the potential it has to negatively affect sensitive visual receptors in relative close proximity to the source (e.g. residents of neighbouring properties), or aviation safety risk for pilots (especially where the source interferes with the approach angle to the runway). The Federal Aviation Administration (FAA) of the United States of America have researched glare as a hazard for aviation pilots on final approach and may prescribe specific glint and glare studies for solar energy facilities in close proximity to aerodromes (airports, airfields, military airbases, etc.). It is generally possible to mitigate the potential glint and glare impacts through the design and careful placement of the infrastructure. The proposed PV facility is not located near any operational airports/airfields, nor is it exposed to any major roads. The potential visual impact related to solar glint and glare as an air/road travel hazard is expected to be of low significance. No mitigation of this impact is required since the PV facility is not expected to interfere with aircraft operations or impact the safety of road users.
- » There are no residences within a 3km radius of the proposed PV facility. The potential visual impact related to solar glint and glare on static ground-based receptors (residents of homesteads) is expected to be of low significance, both before and after mitigation.

Sense of place refers to a unique experience of an environment by a user, based on his or her cognitive experience of the place. Visual criteria, specifically the visual character of an area (informed by a combination of aspects such as topography, level of development, vegetation, noteworthy features, cultural / historical features, etc.), plays a significant role. An impact on the sense of place is one that alters the visual landscape to such an extent that the user experiences the environment differently, and more specifically, in a less appealing or less positive light. The greater environment has a predominantly rural, undeveloped character and a natural appearance. These generally undeveloped landscapes are considered to have a high visual quality, except where urban development and power generation/distribution infrastructure represents existing visual disturbances. The anticipated visual impact of

the proposed PV facility on the regional visual quality (i.e. beyond 6km of the proposed infrastructure), and by implication, on the sense of place, is difficult to quantify, but is generally expected to be of low significance.

9.9.3 Impact table summarising the significance of visual impacts during construction and operation (with and without mitigation)

Construction Phase Impacts

Nature: Potential visual impact of construction activities on sensitive visual receptors in close proximity to the proposed PV facility.		
	Without mitigation	With mitigation
<i>Extent</i>	Very short distance (4)	Very short distance (4)
<i>Duration</i>	Short term (2)	Short term (2)
<i>Magnitude</i>	Moderate (6)	Low (4)
<i>Probability</i>	Highly Probable (4)	Probable (3)
<i>Significance</i>	Moderate (48)	Moderate (30)
<i>Status (positive or negative)</i>	Negative	Negative
<i>Reversibility</i>	Reversible (1)	Reversible (1)
<i>Irreplaceable loss of resources?</i>	No	No
<i>Can impacts be mitigated?</i>	Yes	
<i>Mitigation:</i>		
<u>Planning:</u>		
» Retain and maintain natural vegetation immediately adjacent to the development footprint.		
<u>Construction:</u>		
» Ensure that vegetation cover adjacent to the development footprint is not unnecessarily removed during the construction phase.		
» Plan the placement of laydown areas and temporary construction equipment camps in order to minimise vegetation clearing (i.e. in already disturbed areas) wherever possible.		
» Restrict the activities and movement of construction workers and vehicles to the immediate construction site and existing access roads.		
» Ensure that rubble, litter, and disused construction materials are appropriately stored (if not removed daily) and then disposed regularly at licensed waste facilities.		
» Reduce and control construction dust using approved dust suppression techniques as and when required (i.e. whenever dust becomes apparent).		
» Restrict construction activities to daylight hours whenever possible in order to reduce lighting impacts.		
Rehabilitate all disturbed areas immediately after the completion of construction works.		
<i>Residual Impacts:</i>		
None, provided rehabilitation works are carried out as specified.		

Operation Phase Impacts

Nature: Visual impact on observers travelling along the Rondawel-Hutchinson secondary road within a 1km radius of the PV facility structures		
	Without mitigation	With mitigation
<i>Extent</i>	Very short distance (4)	Very short distance (4)
<i>Duration</i>	Long term (4)	Long term (4)
<i>Magnitude</i>	Very high (10)	Moderate (6)
<i>Probability</i>	Probable (3)	Probable (3)

Significance	Moderate (54)	Moderate (42)
Status (positive or negative)	Negative	Negative
Reversibility	Reversible (1)	Reversible (1)
Irreplaceable loss of resources?	No	No
Can impacts be mitigated?	Yes	
<p>Mitigation:</p> <p><u>Planning:</u></p> <ul style="list-style-type: none"> » Retain/re-establish and maintain natural vegetation immediately adjacent to the development footprint. » Consult adjacent landowners in order to inform them of their development and to identify any visual impact concerns. » Investigate the potential to screen affected receptor sites (if applicable and located within 1km of the facility) with planted vegetation cover. <p><u>Operations:</u></p> <ul style="list-style-type: none"> » Maintain the general appearance of the facility as a whole. <p><u>Decommissioning:</u></p> <ul style="list-style-type: none"> » Remove infrastructure not required for the post-decommissioning use. » Rehabilitate all affected areas. Consult an ecologist regarding rehabilitation specifications. 		
<p><u>Residual Impacts:</u></p> <p>The visual impact will be removed after decommissioning, provided the PV facility infrastructure is removed. Failing this, the visual impact will remain.</p>		

Nature: Visual impact on observers travelling along the Rondawel-Hutchinson secondary road within a 1 – 3km radius of the PV facility structures.		
	Without mitigation	With mitigation
Extent	Short distance (3)	Short distance (3)
Duration	Long term (4)	Long term (4)
Magnitude	High (8)	High (8)
Probability	Improbable (2)	Improbable (2)
Significance	Moderate (30)	Low (26)
Status (positive or negative)	Negative	Negative
Reversibility	Reversible (1)	Reversible (1)
Irreplaceable loss of resources?	No	No
Can impacts be mitigated?	No, however best practice measures are recommended.	
<p>Mitigation:</p> <p><u>Planning:</u></p> <ul style="list-style-type: none"> » Retain/re-establish and maintain natural vegetation immediately adjacent to the development footprint. <p><u>Operations:</u></p> <ul style="list-style-type: none"> » Maintain the general appearance of the facility as a whole. <p><u>Decommissioning:</u></p> <ul style="list-style-type: none"> » Remove infrastructure not required for the post-decommissioning use. » Rehabilitate all affected areas. Consult an ecologist regarding rehabilitation specifications. 		
<p><u>Residual Impacts:</u></p> <p>The visual impact will be removed after decommissioning, provided the PV facility infrastructure is removed. Failing this, the visual impact will remain.</p>		

Nature: Potential visual impact of operational, safety and security lighting of the facility at night on observers in close proximity to the proposed PV facility.		
	Without mitigation	With mitigation
Extent	Very short distances (4)	Very short distances (4)

Duration	Long term (4)	Long term (4)
Magnitude	High (8)	Moderate (6)
Probability	Probable (3)	Improbable (2)
Significance	Moderate (48)	Low (28)
Status (positive or negative)	Negative	Negative
Reversibility	Reversible (1)	Reversible (1)
Irreplaceable loss of resources?	No	No
Can impacts be mitigated?	Yes	
<p>Mitigation: <u>Planning & operation:</u></p> <ul style="list-style-type: none"> » Shield the sources of light by physical barriers (walls, vegetation, or the structure itself). » Limit mounting heights of lighting fixtures, or alternatively use foot-lights or bollard level lights. » Make use of minimum lumen or wattage in fixtures. » Make use of down-lighters, or shielded fixtures. » Make use of Low Pressure Sodium lighting or other types of low impact lighting. » Make use of motion detectors on security lighting. This will allow the site to remain in relative darkness, until lighting is required for security or maintenance purposes. <p>Residual Impacts: The visual impact will be removed after decommissioning, provided the PV facility and ancillary infrastructure is removed. Failing this, the visual impact will remain</p>		

Nature: Potential visual impact of solar glint and glare as a visual distraction and possible air/road travel hazard.		
	Without mitigation	With mitigation
Extent	Very short distance (4)	N.A.
Duration	Long term (4)	N.A.
Magnitude	Low (4)	N.A.
Probability	Improbable (2)	N.A.
Significance	Low (24)	N.A.
Status (positive or negative)	Negative	N.A.
Reversibility	Reversible (1)	N.A.
Irreplaceable loss of resources?	No	N.A.
Can impacts be mitigated?	N/A	
<p>Mitigation: N/A</p> <p>Residual Impacts: N/A</p>		

Nature: The visual impact of solar glint and glare on residents of homesteads in closer proximity to the PV facility.		
	Without mitigation	With mitigation
Extent	Very short distance (4)	Very short distance (4)
Duration	Long term (4)	Long term (4)
Magnitude	Low (4)	Low (4)
Probability	Improbable (2)	Improbable (2)
Significance	Low (24)	Low (24)
Status (positive or negative)	Negative	Negative
Reversibility	Reversible (1)	Reversible (1)
Irreplaceable loss of resources?	No	No

Can impacts be mitigated?	Yes
<p>Mitigation: <u>Planning & operation:</u> » Use anti-reflective panels and dull polishing on structures, where possible and industry standard. » Adjust tilt angles of the panels if glint and glare issues become evident, where possible. » If specific sensitive visual receptors are identified during operation, investigate screening at the receptor site, where possible.</p>	
<p>Residual Impacts: The visual impact will be removed after decommissioning, provided the PV facility infrastructure is removed. Failing this, the visual impact will remain.</p>	

Nature: Visual impact of ancillary infrastructure during the operation phase on observers in close proximity to the structures.		
	Without mitigation	With mitigation
Extent	Very short distance (4)	Very short distance (4)
Duration	Long term (4)	Long term (4)
Magnitude	Low (4)	Low (4)
Probability	Improbable (2)	Improbable (2)
Significance	Low (24)	Low (24)
Status (positive or negative)	Negative	Negative
Reversibility	Reversible (1)	Reversible (1)
Irreplaceable loss of resources?	No	No
Can impacts be mitigated?	No, only best practise measures can be implemented	
<p>Mitigation: <u>Planning:</u> » Retain/re-establish and maintain natural vegetation immediately adjacent to the development footprint/power line servitude. <u>Operations:</u> » Maintain the general appearance of the infrastructure. <u>Decommissioning:</u> » Remove infrastructure not required for the post-decommissioning use. » Rehabilitate all affected areas. Consult an ecologist regarding rehabilitation specifications.</p>		
<p>Residual Impacts: The visual impact will be removed after decommissioning, provided the ancillary infrastructure is removed. Failing this, the visual impact will remain.</p>		

Secondary impacts

Nature: The potential impact on the sense of place of the region.		
	Without mitigation	With mitigation
Extent	Medium to longer distance (2)	Medium to longer distance (2)
Duration	Long term (4)	Long term (4)
Magnitude	Low (4)	Low (4)
Probability	Improbable (2)	Improbable (2)
Significance	Low (20)	Low (20)
Status (positive or negative)	Negative	Negative
Reversibility	Reversible (1)	Reversible (1)
Irreplaceable loss of resources?	No	No
Can impacts be mitigated?	No, only best practise measures can be implemented	

Mitigation:

Planning:

- » Retain/re-establish and maintain natural vegetation immediately adjacent to the development footprint/power line servitude.

Operations:

- » Maintain the general appearance of the facility as a whole.

Decommissioning:

- » Remove infrastructure not required for the post-decommissioning use.
- » Rehabilitate all affected areas. Consult an ecologist regarding rehabilitation specifications.

Residual Impacts:

The visual impact will be removed after decommissioning, provided the PV facility infrastructure is removed. Failing this, the visual impact will remain.

Decommissioning Phase Impacts

The visual impact will be removed after decommissioning, provided the solar facility infrastructure is removed and the area rehabilitated. Failing this, the visual impact will remain.

9.9.4 Overall Result

Overall, the significance of the visual impacts is expected to range from moderate to low as a result of the generally undeveloped character of the landscape and the remote location of the project infrastructure. There are a very limited number of potential sensitive visual receptors within a 3km radius of the proposed structures, although the possibility does exist for visitors to the region to venture in to closer proximity to the PV facility structures. These observers may consider visual exposure to this type of infrastructure to be intrusive.

9.10. Assessment of Social Impacts Assessment

Potential social impacts and the relative significance of the impacts associated with the development of the Kwana PV Facility are summarised below (refer to **Appendix K**).

9.10.1 Description of Social Impacts

Impacts are expected to occur with the development of the Kwana PV Facility during the construction, operation and decommissioning phases. Both positive and negative impacts are identified and assessed.

Positive impacts during construction includes:

- » Creation of employment and business opportunities, and opportunity for skills development and on-site training.

Negative impacts during construction includes:

- » Impacts associated with the presence of construction workers on local communities.
- » Impacts related to the potential influx of jobseekers.
- » Increased risks to livestock and farming infrastructure associated with the construction related activities and presence of construction workers on the site.
- » Increased risk of grass fires associated with construction related activities.

- » Nuisance impacts, such as noise, dust, and safety, associated with construction related activities and vehicles.
- » Impact on productive farmland.

Positive impacts during operation includes:

- » The establishment of infrastructure to improve energy security and support renewable sector.
- » Creation of employment opportunities.
- » Benefits to the affected landowners.
- » Benefits associated with the socio-economic contributions to community development.

Negative impacts during operation includes:

- » Visual impacts and associated impacts on sense of place.
- » Impact on property values.
- » Impact on tourism.

9.10.2 Impact tables summarising the significance of socio-economic impacts during construction, operation and decommissioning (with and without mitigation measures)

Construction Phase Impacts

Nature: Creation of local employment, training, and business opportunities

The construction phase of 100 MW SEF will extend over a period of approximately 18-24 months and create in the region of 350 employment opportunities. Based on information provided by the proponent, approximately 75% of the jobs will benefit low-skilled workers, 25% semi-skilled and 5% high skilled. Members from the local communities in the area, specifically Victoria West and Richmond, would be in a position to qualify for most of the low skilled and semi-skilled employment opportunities. Most of these employment opportunities will accrue to Historically Disadvantaged (HD) members of the community. Based on information from similar projects the total wage bill will be in the region of R 31 million (2021 Rand values). A percentage of the wage bill will be spent in the local economy which will also create opportunities for local businesses in the local towns in the area.

Given relatively high local unemployment levels and limited job opportunities in the area, this will represent a significant, if localised, social benefit. However, in the absence of specific commitments from the developer to maximise local employment targets the potential opportunities for local employment may be reduced. In addition, the low education and skills levels in the area may hamper potential opportunities for local communities. Where feasible the implementation of a training and skills development programme prior to the commencement of construction would also increase the potential to employ local community members. The number of low skilled and semi-skilled positions taken up by members from the local community will depend on the effective implementation of these enhancement measures by the proponent in consultation with the ULM. Due to the small size of the local towns in the area the ability to find suitably qualified and educated local workers may however be limited.

The capital expenditure associated with the construction phase will be approximately R 1.5 billion (2021 Rand value). Due the lack of diversification in the local economy the potential for local companies is likely to be limited. The majority of benefits are therefore likely to accrue to contractors and engineering companies based outside the ULM. Implementing the enhancement measures listed below can create potential opportunities for potentially qualified local companies.

The local service sector will also benefit from the construction phase. The potential opportunities would be linked to accommodation, catering, cleaning, transport, and security, etc. associated with the construction workers on the site. The hospitality industry in the area will also benefit from the provision of accommodation and meals for

professionals (engineers, quantity surveyors, project managers, product representatives etc.) and other (non-construction) personnel involved on the project. Experience from other construction projects indicates that the potential opportunities are not limited to on-site construction workers but also to consultants and product representatives associated with the project.		
	Without enhancement	With enhancement
Extent	Local - Regional (2)	Local - Regional (3)
Duration	Short term (2)	Short term (2)
Magnitude	Moderate (6)	Moderate (6)
Probability	Highly probable (4)	Highly probable (4)
Significance	Medium (40)	Medium (44)
Status (positive or negative)	Positive	Positive
Reversibility	N/A	
Irreplaceable loss of resources?	N/A	No
Can impacts be enhanced?	Yes	
<p>Enhancement:</p> <p>Employment</p> <ul style="list-style-type: none"> » Where reasonable and practical, the proponent should appoint local contractors and implement a 'locals first' policy, especially for semi and low-skilled job categories. However, due to the low skills levels in the area, the majority of skilled posts are likely to be filled by people from outside the area. » Where feasible, efforts should be made to employ local contractors that are compliant with Broad Based Black Economic Empowerment (BBBEE) criteria. » Before the construction phase commences the proponent should meet with representatives from the ULM to establish the existence of a skills database for the area. If such as database exists it should be made available to the contractors appointed for the construction phase. » The local authorities, community representatives, and organisations on the interested and affected party database should be informed of the final decision regarding the project and the potential job opportunities for locals and the employment procedures that the proponent intends following for the construction phase of the project. » Where feasible, training and skills development programmes for locals should be initiated prior to the initiation of the construction phase. » The recruitment selection process should seek to promote gender equality and the employment of women wherever possible. <p>Business</p> <ul style="list-style-type: none"> » The proponent should liaise with the ULM with regards the establishment of a database of local companies, specifically BBBEE companies, which qualify as potential service providers (e.g., construction companies, catering companies, waste collection companies, security companies etc.) prior to the commencement of the tender process for construction contractors. These companies should be notified of the tender process and invited to bid for project-related work. » Where possible, the proponent should assist local BBBEE companies to complete and submit the required tender forms and associated information. » The ULM, in conjunction with the local business sector and representatives from the local hospitality industry, should identify strategies aimed at maximising the potential benefits associated with the project. <p>Residual Impacts:</p> <p>Improved pool of skills and experience in the local area</p>		

Nature: Potential impacts on family structures and social networks associated with the presence of construction workers

The presence of construction workers poses a potential risk to family structures and social networks. While the presence of construction workers does not in itself constitute a social impact, the manner in which construction workers conduct themselves can impact on local communities. The most significant negative impact is associated with the disruption of existing family structures and social networks. This risk is linked to potentially risky behaviour, mainly of male construction workers, including:

- » An increase in alcohol and drug use.
- » An increase in crime levels.
- » The loss of girlfriends and/or wives to construction workers.
- » An increase in teenage and unwanted pregnancies.
- » An increase in prostitution.
- » An increase in sexually transmitted diseases (STDs), including HIV.

The proponent has indicated that workers will be accommodated on site.

As indicated above, the objective will be to source as many of the low and semi-skilled workers locally. These workers will be from the local community and form part of the local family and social networks. This will reduce the risk and mitigate the potential impacts on the local community. The potential impact on the local community will therefore be negligible. The balance of semi-skilled and skilled workers will be accommodated in the nearby towns of Victoria West and Richmond.

While the risks associated with construction workers at a community level will be low, at an individual and family level they may be significant, especially in the case of contracting a sexually transmitted disease or an unplanned pregnancy. However, given the nature of construction projects it is not possible to totally avoid these potential impacts at an individual or family level.

	Without enhancement	With enhancement
<i>Extent</i>	Local (2)	Local (1)
<i>Duration</i>	Short term (2)	Short term (2)
<i>Magnitude</i>	Moderate (6)	Low (4)
<i>Probability</i>	Probable (3)	Probable (3)
<i>Significance</i>	30 (Medium)	21 (Low)
<i>Status (positive or negative)</i>	Negative	Negative
<i>Reversibility</i>	No in case of HIV and AIDS	
<i>Irreplaceable loss of resources?</i>	Yes, if people contract HIV/AIDS. Human capital plays a critical role in communities that rely on farming for their livelihoods	
<i>Can impacts be enhanced?</i>	Yes to some degree. However, the risk cannot be eliminated	

Enhancement:

- » Where possible, the proponent should make it a requirement for contractors to implement a 'locals first' policy for construction jobs, specifically for semi and low-skilled job categories.
- » The proponent and the contractor(s) should, in consultation with representatives from the MF, develop a code of conduct for the construction phase. The code should identify which types of behaviour and activities are not acceptable. Construction workers in breach of the code should be dismissed. All dismissals must comply with the South African labour legislation.
- » The proponent and the contractor should implement an HIV/AIDS awareness programme for all construction workers at the outset of the construction phase.
- » The construction area should be fenced off before construction commences and no workers should be permitted to leave the fenced off area.
- » The contractor should provide transport for workers to and from the site on a daily basis. This will enable the contractor to effectively manage and monitor the movement of construction workers on and off the site.

- » The contractor must ensure that all construction workers from outside the area are transported back to their place of residence within 2 days of their contract coming to an end.
- » It is recommended that no construction workers, except for security personnel, should be permitted to stay overnight on the site. However, as indicated above, due to the location of the site, on-site accommodation for workers may need to be provided.

Residual Impacts:

Impacts on family and community relations that may, in some cases, persist for a long period of time. Also, in cases where unplanned / unwanted pregnancies occur or members of the community are infected by an STD, specifically HIV and or AIDS, the impacts may be permanent and have long term to permanent cumulative impacts on the affected individuals and/or their families and the community.

Nature: Potential impacts on family structures, social networks and community services associated with the influx of job seekers

Large construction projects tend to attract people to the area in the hope that they will secure a job, even if it is a temporary job. These job seekers can in turn become "economically stranded" in the area or decide to stay on irrespective of finding a job or not. While the proposed project on its own does not constitute a large construction project, the establishment of a number of renewable energy projects in the area may attract job seekers to the area. As in the case of construction workers employed on the project, the actual presence of job seekers in the area does not in itself constitute a social impact. However, the way in which they conduct themselves can impact on the local community. The main areas of concern associated with the influx of job seekers include:

- » Impacts on existing social networks and community structures.
- » Competition for housing, specifically low-cost housing.
- » Competition for scarce jobs.
- » Increase in incidences of crime.

These issues are similar to the concerns associated with the presence of construction workers and are discussed in Section 4.4.2. The findings of the SIA indicate that the potential for economically motivated in-migration and subsequent labour stranding is likely to be negligible. This is due to the isolated location of the area and the limited economic and employment opportunities in the nearby towns of Victoria West and Richmond. The risks associated with the influx of job seekers are therefore likely to be low.

	Without enhancement	With enhancement
<i>Extent</i>	Local (2)	Local (1)
<i>Duration</i>	Permanent (5) for job seekers that stay on in the area.	Permanent (5) for job seekers that stay on in the area
<i>Magnitude</i>	Minor (2)	Minor (2)
<i>Probability</i>	Probable (3)	Probable (3)
<i>Significance</i>	Low (27)	Low (24)
<i>Status (positive or negative)</i>	Negative	Negative
<i>Reversibility</i>	No	
<i>Irreplaceable loss of resources?</i>	No, in the case of HIV and AIDS	No, in the case of HIV and AIDS
<i>Can impacts be enhanced?</i>	Yes to some degree. However, the risk cannot be eliminated	

Enhancement:

- » The proponent should implement a "locals first" policy, specifically with regard to unskilled and low skilled opportunities.
- » The proponent should implement a policy that no employment will be available at the gate.

Residual Impacts:

Impacts on family and community relations that may, in some cases, persist for a long period of time. Also, in cases where unplanned / unwanted pregnancies occur or members of the community are infected by an STD, specifically HIV and or AIDS, the impacts may be permanent and have long term to permanent cumulative impacts on the affected individuals and/or their families and the community.

Nature: Potential risk to safety of scholars, farmers and farm workers, livestock and damage to farm infrastructure associated with the presence of construction workers on site

The presence of and movement of construction workers on and off the site poses a potential safety threat to local farmers and farm workers in the vicinity of the site. In addition, farm infrastructure, such as fences and gates, may be damaged and stock losses may also result from gates being left open and/or fences being damaged, or stock theft linked either directly or indirectly to the presence of farm workers on the site. The potential risks (safety, livestock, and farm infrastructure) can be effectively mitigated by careful planning and managing the movement of construction on and off the site workers during the construction phase. Mitigation measures to address these risks are outlined below.

Based on feedback from interviews with local landowner's stock theft is currently not a major concern, however, properties vulnerable due to year-round stocking. Potential risk of poaching is largely linked to Ratelfontein which stocks valuable game species.

	Without enhancement	With enhancement
<i>Extent</i>	Regional (3)	Local (2)
<i>Duration</i>	Short term (2)	Short term (2)
<i>Magnitude</i>	Medium (6)	Low (4)
<i>Probability</i>	Probable (3)	Probable (3)
<i>Significance</i>	Medium (33)	Low (24)
<i>Status (positive or negative)</i>	Negative	Negative
<i>Reversibility</i>	Yes, compensation paid for stock losses and damage to farm infrastructure etc.	
<i>Irreplaceable loss of resources?</i>	No	No
<i>Can impacts be enhanced?</i>	Yes (enhanced)	

Enhancement:

- » The proponent should enter into an agreement with local farmers in the area whereby damages to farm property etc. during the construction phase will be compensated for. The agreement should be signed before the construction phase commences.
- » Traffic movement and construction related activities should be contained within clearly designated areas.
- » Strict traffic speed limits must be enforced.
- » All farm gates must be closed after passing through.
- » Contractors appointed by the proponent should provide daily transport for construction workers to and from the site. This would reduce the potential risk of trespassing on the remainder of the farm and adjacent properties.
- » The proponent should hold contractors liable for compensating farmers in full for any stock losses and/or damage to farm infrastructure that can be linked to construction related activities and or workers. This should be contained in the Code of Conduct to be signed between the proponent, the contractors, and neighbouring landowners. The agreement should also cover losses and costs associated with fires caused by construction workers or construction related activities (see below).
- » The Environmental Management Programme (EMPr) must outline procedures for managing and storing waste on site, specifically plastic waste that poses a threat to livestock if ingested.
- » Contractors appointed by the proponent must ensure that all workers are informed at the outset of the construction phase of the conditions contained on the Code of Conduct, specifically consequences of stock theft and trespassing on adjacent farms.

<ul style="list-style-type: none"> » Contractors appointed by the proponent must ensure that construction workers found guilty of stealing livestock and/or damaging farm infrastructure are dismissed and charged. This should be contained in the Code of Conduct. All dismissals must be in accordance with South African labour legislation. » No construction workers, with the exception of security personnel, should be permitted to stay over-night on the site.
<p><i>Residual Impacts:</i></p> <ul style="list-style-type: none"> » No, provided losses are compensated for

Nature: Potential loss of livestock, crops and houses, damage to farm infrastructure and threat to human life associated with increased incidence of grass fires

The presence of construction workers and construction-related activities on the site poses an increased risk of grass fires that could, in turn pose, a threat to livestock, crops, wildlife and farm infrastructure. The potential risk of grass fires will be higher during the dry, windy winter months from May to October. In terms of potential mitigation measures the option of constructing a firebreak around the perimeter of the site prior to the commencement of the construction phase should be investigated. In addition, fire-fighting equipment must be provided on site.

	Without enhancement	With enhancement
<i>Extent</i>	Regional (4)	Local (2)
<i>Duration</i>	Short-term (2)	Short-term (2)
<i>Magnitude</i>	Moderate due to reliance on agriculture for maintaining livelihoods (6)	Low (4)
<i>Probability</i>	Probable (3)	Probable (3)
<i>Significance</i>	Medium (36)	Low (24)
<i>Status (positive or negative)</i>	Negative	Negative
<i>Reversibility</i>	Yes, compensation paid for stock and crop losses etc.	
<i>Irreplaceable loss of resources?</i>	No	No
<i>Can impacts be enhanced?</i>	Yes	

<p><i>Enhancement:</i></p> <ul style="list-style-type: none"> » The proponent should enter into an agreement with the local farmers in the area whereby damages to farm property etc., during the construction phase will be compensated for. The agreement should be signed before the construction phase commences. » Contractor should ensure that open fires on the site for cooking or heating are not allowed except in designated areas. » Smoking on site should be confined to designated areas. » Contractor should ensure that construction related activities that pose a potential fire risk, such as welding, are properly managed and are confined to areas where the risk of fires has been reduced. Measures to reduce the risk of fires include avoiding working in high wind conditions when the risk of fires is greater. In this regard special care should be taken during the high-risk dry, windy winter months. » Contractor should provide adequate fire-fighting equipment on-site, including a fire fighting vehicle. » Contractor should provide fire-fighting training to selected construction staff. » No construction staff, with the exception of security staff, to be accommodated on site overnight. » As per the conditions of the Code of Conduct, in the advent of a fire being caused by construction workers and or construction activities, the appointed contractors must compensate farmers for any damage caused to their farms. The contractor should also compensate the fire-fighting costs borne by farmers and local authorities.
<p><i>Residual Impacts:</i></p> <p>No, provided losses are compensated for.</p>

Nature: Potential noise, dust and safety impacts associated with construction related activities

Construction related activities, including the movement of heavy construction vehicles of and on the site, has the potential to create dust, noise and safety impacts and damage roads. The impacts will be largely local and can be effectively mitigated.		
	Without mitigation	With mitigation
Extent	Local (2)	Local (1)
Duration	Short term (2)	Short term (2)
Magnitude	Medium (6)	Minor (2)
Probability	Probable (3)	Probable (3)
Significance	Medium (30)	Low (15)
Status (positive or negative)	Negative	Negative
Reversibility	Reversible	
Irreplaceable loss of resources?	No	No
Can impacts be mitigated?	Yes	
<p>Mitigation:</p> <ul style="list-style-type: none"> » The movement of construction vehicles on the site should be confined to agreed access road/s. » The movement of heavy vehicles associated with the construction phase should be timed to avoid times days of the week, such as weekends, when the volume of traffic travelling along the access roads may be higher. » Dust suppression measures should be implemented, such as wetting on a regular basis and ensuring that vehicles used to transport sand and building materials are fitted with tarpaulins or covers. » All vehicles must be road worthy, and drivers must be qualified and made aware of the potential road safety issues and need for strict speed limits. 		
<p>Residual Impacts:</p> <p>If damage to local farm roads is not repaired then this will affect the farming activities in the area and result in higher maintenance costs for vehicles of local farmers and other road users. The costs will be borne by road users who were not responsible for the damage.</p>		

<p><i>Nature: The activities associated with the construction phase, such as establishment of access roads and the construction camp, movement of heavy vehicles and preparation of foundations for the project etc. will damage farmlands and result in a loss of farmlands for grazing.</i></p> <p>The activities associated with the construction phase and establishment of the proposed project and associated infrastructure will result in the disturbance and loss of land available for grazing. The impact on farmland associated with the construction phase can be mitigated by minimising the footprint of the construction related activities and ensuring that disturbed areas are fully rehabilitated on completion of the construction phase. Existing internal roads should be used where possible. This this requires careful site planning and management of operations. In the event that new roads are required, these roads should be rehabilitated on the completion of the construction phase. In addition, the landowners will be compensated for the loss of land.</p>		
	Without mitigation	With mitigation
Extent	Local (1)	Local (1)
Duration	Long term (5) (Long term permanent if disturbed areas are not effectively rehabilitated)	Short-term (2) (Short term if damaged areas are rehabilitated)
Magnitude	Medium (6)	Minor (2)
Probability	Probable (3)	Highly probable (4)
Significance	Medium (36)	Low (20)
Status (positive or negative)	Negative	Negative
Reversibility	Yes, disturbed areas can be rehabilitated	

Irreplaceable loss of resources?	Yes, loss of farmland. However, disturbed areas can be rehabilitated	Yes
Can impacts be mitigated?	Yes, however loss of farmland cannot be avoided	
<p><i>Mitigation:</i></p> <ul style="list-style-type: none"> » An Environmental Control Officer (ECO) should be appointed to monitor the construction phase. » Existing internal roads should be used where possible. In the event that new roads are required, these roads should be rehabilitated on the completion of the construction phase. » The footprint associated with the construction related activities (access roads, construction camps, workshop etc.) should be minimised. » All areas disturbed by construction related activities, such as access roads on the site, construction camps etc., should be rehabilitated at the end of the construction phase. » The implementation of a rehabilitation programme should be included in the terms of reference for the contractor/s appointed. The specifications for the rehabilitation programme should be included in the EMP. » The implementation of the Rehabilitation Programme should be monitored by the ECO. 		
<p><i>Residual Impacts:</i></p> <p>Overall loss of farmland could affect the livelihoods of the affected farmers, their families, and the workers on the farms and their families. However, disturbed areas can be rehabilitated.</p>		

Operation Phase Impacts

<p><i>Nature: Development of infrastructure to improve energy security and support renewable sector</i></p> <p>South Africa's energy crisis, which started in 2007 and is ongoing, has resulted in widespread rolling blackouts (referred to as load shedding) due to supply shortfalls. The load shedding has had a significant impact on all sectors of the economy and on investor confidence. The mining and manufacturing sector have been severely impacted and will continue to be impacted until such time as there is a reliable supply to energy. Load shedding in the first six months of 2015 was estimated to have cost South African businesses R13.72 billion in lost revenue with an additional R716 million was spent by businesses on backup generators . A survey of 3 984 small business owners found that 44% said that they had been severely affected by load shedding with 85% stating that it had reduced their revenue, with 40% of small businesses losing 20% or more of revenue during due to load shedding period .</p> <p>The Green Jobs study (2011) notes that South Africa has one of the most carbon-intensive economies in the world, thus making the greening of the electricity mix a national imperative. The study notes that renewable energy provides an ideal means for reaching emission reduction targets in a relatively easy manner. In addition, and of specific relevance to South Africa renewable energy is not as dependent on water compared to the massive water requirements of conventional power stations, has a limited footprint and therefore does not impact on large tracts of land, poses limited pollution and health risks, specifically when compared to coal and nuclear energy plants.</p> <p>The Greenpeace Report (powering the future: Renewable Energy Roll-out in South Africa, 2013), also notes that within a broader context of climate change, coal energy does not only have environmental impacts, it also has socio-economic impacts. These include acid mine drainage from abandoned mines in South Africa and the risk this poses on the country's limited water resources.</p> <p>The overview of the IPPPP (June 2020) indicates that the REIPPPP has attracted R41.8 billion in foreign investment and financing in the seven bid windows (BW1 – BW4, 1S2 and IS2). This is almost double the inward FDI attracted into South Africa during 2015 (R22.6 billion). In terms of local equity shareholding, 52% (R31.5 billion) of the total equity shareholding (R61 billion) was held by South African's across BW1 to BW4, 1S2 and 1S2. This equates to substantially more than the 40% requirement. Foreign equity amounts to R 29.5 billion and contributes 49% to total equity. As far as Broad Based Black Economic Empowerment is concerned, Black South Africans own, on average, 33% of projects that have reached financial close, which is slightly above the 30% target.</p>

On average, black local communities own 9% of projects that have reached financial close. This is well above the 5% target. In addition, an average of 21% shareholding by black people in engineering, procurement, and construction (EPC) contractors has been attained for projects that have reached financial closure. This is higher than 20% target. The shareholding by black people in operating companies of IPPs has averaged 24% (against the targeted 20%) for the 68 projects in operation (i.e. in BW1–4). The target for shareholding by black people in top management has been set at 40%, with an average 67% achieved to date. The target has therefore been significantly exceeded.

The total projected procurement spend for during the construction phase was R73.1 billion, while the proposed operations procurement spend over 20 years operational life is estimated at 76.8 billion. The combined (construction and operations) procurement value is projected as R149.9 billion, of which R81 billion has been spent to date. For construction, of the R70.2 billion already spent to date, R57.7 billion is from the 68 projects which have already been completed. These 68 projects had planned to spend R52.9 billion. The actual procurement construction costs have therefore exceeded the planned costs by 9% for completed projects.

Of the R70.2 billion spent on procurement during construction, R59 billion has reportedly been procured from BBBEE suppliers, achieving 87% of total procured. Actual BBBEE spend during construction for BW1 and BW2 alone was R25.5 billion. The R59 billion spent on BBBEE during construction is 15% more than the R 51.1 billion that had originally been anticipated by all IPPs.

Total procurement spend by IPPs from Qualifying Small Enterprises (QSE) and Exempted Micro Enterprises (EME) has amounted to R24.7 billion (construction and operations) to date, which exceeds commitments by 96% and is 30% of total procurement spend to date (while the required target is 10%). QSE and EME's procurement spend for construction was R 22 billion, which is 4.4 times the targeted spend for construction of R4.9 billion during this procurement phase.

In terms of procurement from women-owned vendors to date, 5% of total construction procurement spend has been from woman-owned vendors (against a targeted 5%), and 6% of operational procurement spend has been realised from woman-owned vendors to date, thereby exceeding the targeted 5%. In terms of construction spend, R 3.2 billion was undertaken by women-owned vendors, which is almost double the R 1.9 billion estimated for the construction of projects that have reached financial close.

The REIPPPP has therefore created significant employment opportunities for black South African citizens and local communities beyond planned targets. This highlights the importance of the programme in terms of employment equity and the creation of more equal societies.

In terms of employment, to date, a total of 52 603 job years have been created for South African citizens, of which 42 355 job years were in construction and 10 248 in operations. 81%, 43% and 49% of total job opportunities created by IPPs to date. However, woman and disabled people could still be significantly empowered as they represent a mere 10% and 0.4% of total jobs created to date, respectively. Nonetheless, the fact that the REIPPPP has raised employment opportunities for black South African citizens and local communities beyond planned targets, indicates the importance of the programme to employment equity and the drive towards more equal societies. These job years should rise further past the planned target as more projects enter the construction phase. The REIPPPP has also ensured that black people in local communities have ownership in the IPP projects that operate in or nearby their vicinities. The establishment of renewable energy facilities therefore not only address environmental issues associated with climate change and consumption of scarce water resources, but also create significant socio-economic opportunities and benefits, specifically for historically disadvantaged, rural communities.

	Without enhancement	With enhancement
<i>Extent</i>	Local, Regional and National (4)	Local, Regional and National (5)
<i>Duration</i>	Long term (4)	Long term (4)
<i>Magnitude</i>	High (8)	High (8)
<i>Probability</i>	Highly probable (4)	Definite (5)
<i>Significance</i>	High (64)	High (85)
<i>Status (positive or negative)</i>	Positive	Positive

Reversibility	Yes	
Irreplaceable loss of resources?	Yes, impact of climate change on ecosystems	Reduced CO ₂ emissions and impact on climate change
Can impacts be enhanced?	Yes (enhanced)	
<p><i>Enhancement:</i></p> <ul style="list-style-type: none"> » Implement a skills development and training programme aimed at maximizing the number of employment opportunities for local community members. » Maximise opportunities for local content, procurement, and community shareholding. 		
<p><i>Residual Impacts:</i></p> <p>Overall reduction in CO₂ emission, reduction in water consumption for energy generation, contribution to establishing an economically viable commercial renewables generation sector in the Northern Cape and South Africa</p>		

<p><i>Nature: Creation of employment and business opportunities associated with the operational phase</i></p> <p>The proposed development will create in the region of 20-30 full time employment opportunities during the operational phase, of which 70% will be unskilled, 25% semi-skilled 25%, and 5% skilled 5%. Based on similar projects the annual operating budget will be in the region of R 24 million (2021 Rand values), including wages.</p>		
	Without enhancement	With enhancement
Extent	Local and regional (1)	Local and regional (2)
Duration	Long term (4)	Long term (4)
Magnitude	Minor (2)	Low (4)
Probability	Highly probable (4)	Highly probable (4)
Significance	Low (28)	Medium (40)
Status (positive or negative)	Positive	Positive
Reversibility	N/A	
Irreplaceable loss of resources?	No	No
Can impacts be enhanced?	Yes (enhanced)	
<p><i>Enhancement:</i></p> <p><i>Employment</i></p> <ul style="list-style-type: none"> » Where reasonable and practical, the proponent should appoint local contractors and implement a 'locals first' policy, especially for semi and low-skilled job categories. However, due to the low skills levels in the area, the majority of skilled posts are likely to be filled by people from outside the area. » Where feasible, efforts should be made to employ local contractors that are compliant with Broad Based Black Economic Empowerment (BBBEE) criteria. » Before the construction phase commences the proponent should meet with representatives from the ULM to establish the existence of a skills database for the area. If such as database exists it should be made available to the contractors appointed for the construction phase. » The local authorities, community representatives, and organisations on the interested and affected party database should be informed of the final decision regarding the project and the potential job opportunities for locals and the employment procedures that the proponent intends following for the construction phase of the project. » Where feasible, training and skills development programmes for locals should be initiated prior to the initiation of the construction phase. » The recruitment selection process should seek to promote gender equality and the employment of women wherever possible. <p><i>Business</i></p> <p>The proponent should liaise with the ULM with regards the establishment of a database of local companies, specifically BBBEE companies, which qualify as potential service providers (e.g., construction companies, catering companies, waste collection companies, security companies etc.) prior to the commencement of the tender</p>		

Nature: The generation of additional income represents a significant benefit for the local affected farmer(s) and reduces the risks to their livelihoods posed by droughts and fluctuating market prices for sheep and farming inputs, such as feed etc.

The proponent will enter into rental agreements with the affected landowners for the use of the land for the establishment of the proposed SEF. In terms of the rental agreement the affected landowner will be paid an annual. The additional income will reduce the risk to his livelihoods posed by droughts and fluctuating market prices for sheep and farming inputs, such as fuel, feed etc. Given the low carrying capacity of the veld the additional income represents a significant benefit for the affected landowners.

The benefits are also not only limited to the affected landowners. In this regard the landowners interviewed indicated that farm owners that were scoped out during the EIA phase will still receive some financial compensation.

	Without enhancement	With enhancement
<i>Extent</i>	Local (1)	Local (3)
<i>Duration</i>	Long term (4)	Long term (4)
<i>Magnitude</i>	Low (4)	Moderate (6)
<i>Probability</i>	Probable (3)	Definite (5)
<i>Significance</i>	Low (27)	Medium (53)
<i>Status (positive or negative)</i>	Positive	Positive
<i>Reversibility</i>	Yes	
<i>Can impacts be enhanced?</i>	Yes (enhanced)	
<i>Enhancement:</i>		
» Implement agreements with affected landowner.		
<i>Residual Impacts:</i>		
Support for local agricultural sector and farming		

Nature: Benefits associated with support for local community's form SED contributions

The REIPPPP has been designed not only to procure energy but has also been structured to contribute to the broader national development objectives of job creation, social upliftment and broadening of economic ownership. Socio-economic development (SED) contributions are an important focus of the REIPPPP and are aimed at ensuring that local communities benefit directly from the investments attracted into the area. These contributions are linked to Community Trusts and accrue over the project operation life and, in so doing, create an opportunity to generate a steady revenue stream over an extended period. This revenue can be used to fund development initiatives in the area and support the local community. The long-term duration of the revenue stream also allows local municipalities and communities to undertake long term planning for the area. The revenue from the proposed SEF can be used to support a number of social and economic initiatives in the area, including:

- » Creation of jobs.
- » Education.
- » Support for and provision of basic services.
- » School feeding schemes.
- » Training and skills development.
- » Support for SMMEs.

The minimum compliance threshold for SED contributions is 1% of the revenue with 1.5% the targeted level over the 20-year project operational life. For the current portfolio of projects, the average commitment level is 2.2%, which is 125% higher than the minimum threshold level. To date (across seven bid windows) a total contribution of R23.1 billion

has been committed to SED initiatives. Assuming an even, annual revenue spread, the average contribution per year would be R1.2 billion. Of the total commitment, R18.8 billion is specifically allocated for local communities where the IPPs operate. With every new IPP on the grid, revenues and the respective SED contributions will increase.

As a percentage of revenue, SED obligations become effective only when operations commence, and revenue is generated. Of the 91 IPPs that have reached financial close (BW1–BW41), 68 are operational. The SED contributions associated with these 68 projects has amounted to R 1.2 billion to date.

In terms of ED and SED spend, education, social welfare, and health care initiatives have a SED focus. SED spend on education has been almost double the expenditure on enterprise development. In this regard IPPs have supported 1 123 education institutions with a total of R312 million in contributions, from 2015 to the end of June 2020. A total of 1 142 bursaries, amounting to R183.8 million, have been awarded by 55 IPPs from 2015 until the end of June 2020. The largest portion of the bursaries were awarded to African and Coloured students (97%), with women and girls receiving 56% of total bursaries. The Northern Cape province benefitted most from the bursaries awarded, with 61%, followed by the Eastern Cape (18%) and Western Cape (14%). Enterprise development and social welfare are the focus areas that have received the second highest share of the contributions to date.

The Green Jobs study (2011) found that the case for renewable energy is enhanced by the positive effect on rural or regional development. Renewable energy facilities located in rural areas create an opportunity to benefit the local and regional economy through the creation of jobs and tax revenues.

The establishment of Community Trusts do therefore create significant benefits for local rural communities. However, Community Trusts can also be mismanaged. This is an issue that will need to be addressed when setting up the trust.

	Without enhancement	With enhancement
<i>Extent</i>	Local and Regional (2)	Local and Regional (3)
<i>Duration</i>	Long term (4)	Long term (4)
<i>Magnitude</i>	Low (4)	Moderate (6)
<i>Probability</i>	Probable (3)	Definite (5)
<i>Significance</i>	Medium (30)	High (65)
<i>Status (positive or negative)</i>	Positive	Positive
<i>Reversibility</i>	Yes	
<i>Can impacts be enhanced?</i>	Yes (enhanced)	
<i>Enhancement:</i>		
<ul style="list-style-type: none"> » The proponents should liaise with the ULM to identify projects that can be supported by SED contributions. » Clear criteria for identifying and funding community projects and initiatives in the area should be identified. The criteria should be aimed at maximising the benefits for the community as a whole and not individuals within the community. » Strict financial management controls, including annual audits, should be instituted to manage the SED contributions. 		
<i>Residual Impacts:</i>		
Promotion of social and economic development and improvement in the overall well-being of the community		

Nature: Visual impact associated with the proposed facility and associated infrastructure and the potential impact on the areas rural sense of place.

The proposed SEF has the potential to impact on the area's existing rural sense of place. Based on an initial assessment of the location the potential impact on the areas sense of place is likely to be limited. In addition, none of the local landowners interviewed raised concerns regarding the potential impact on the areas sense of place associated with the proposed SEF.

	Without enhancement	With enhancement
--	----------------------------	-------------------------

Extent	Local (2)	Local (1)
Duration	Long term (4)	Long term (4)
Magnitude	Minor (2)	Minor (2)
Probability	Probable (4)	Probable (4)
Significance	Medium (36)	Low (21)
Status (positive or negative)	Negative	Negative
Reversibility	Yes, SEF components and other infrastructure can be removed	
Irreplaceable loss of resources?	No	No
Can impacts be enhanced?	Yes	
Enhancement: » The recommendations contained in the VIA should be implemented.		
Residual Impacts: Potential impact on current rural sense of place		

Nature: Potential impact of the SEF on property values

Based on the findings of a literature review for wind farms the potential impact on property values associated with SEFs is likely to be low. The literature review did not constitute a property evaluation study, but merely sought to comment on the potential impact of wind farms on property values based on the findings of studies undertaken overseas. The findings are also likely to be relevant to SEFs. In total five articles were identified and reviewed. The most relevant is likely to be the study by Urbis (2016), Review of the Impact of Wind Farms on Property Values, Urbis Pty Ltd (2016), commissioned by the Office of Environment and Heritage, NSW, Australia, which focused on rural properties in Australia.

Based on the outcome of the study the authors were of the opinion that wind farms may not significantly impact rural properties used for agricultural purposes. However, the study found that there is limited available sales data to make a conclusive finding relating to value impacts on residential or lifestyle properties located close to wind farm turbines, noting that wind farms in NSW have been constructed in predominantly rural areas. In conclusion, the authors of the Urbis study found:

- » Appropriately located wind farms within rural areas, removed from higher density residential areas, are unlikely to have a measurable negative impact on surrounding land values.
- » There is limited available sales data to make a conclusive finding relating to value impacts on residential or lifestyle properties located close to wind farm turbines, noting that wind farms in NSW have been constructed in predominantly rural areas.

Based on the findings of the literature review the potential impact of WEFs on rural property values is likely to be low. This finding is also likely to apply to SEFs. This was confirmed by the feedback from the local landowners interviewed, none of whom raised concerns about the potential impact on property values.

	Without enhancement	With enhancement
Extent	Local (2)	Local (2)
Duration	Long term (4)	Long term (4)
Magnitude	Minor (6)	Minor (6)
Probability	Probable (3)	Probable (3)
Significance	Low (24)	Low (24)
Status (positive or negative)	Negative	Negative
Reversibility	Yes	
Irreplaceable loss of resources?	No	No
Can impacts be enhanced?	Yes (enhanced)	
Enhancement:		

» The recommendations contained in the VIA should be implemented
<i>Residual Impacts:</i> Linked to visual impact on sense of place.

<i>Nature: Potential impact of the SEF on local tourism</i>		
Based on the findings of a literature review for wind farms the potential impact of WEFs on tourism is likely to be low. Three articles were reviewed, namely:		
<ul style="list-style-type: none"> » Atchison, (April 2012). Tourism Impact of Wind Farms: Submitted to Renewables Inquiry Scottish Government. University of Edinburgh. » Glasgow Caledonian University (2008). The economic impacts of wind farms on Scottish tourism. A report prepared for the Scottish Government. » Regeneris Consulting (2014). Study into the Potential Economic Impact of Wind Farms and Associated Grid Infrastructure on the Welsh Tourism Sector. 		
Based on the findings of the literature review there is limited evidence to suggest that the proposed SEF would impact on the tourism in the PKSDM and ULM at a local and regional level. The findings also indicate that wind farms do not impact on tourist routes. This was confirmed by the feedback from the local landowners interviewed, none of whom raised concerns about the potential impact on tourism facilities in the area. The same is also likely to apply to SEFs. This was also confirmed during the site visit and feedback from affected landowners.		
	Without enhancement	With enhancement
<i>Extent</i>	Local (2)	Local (2)
<i>Duration</i>	Long term (4)	Long term (4)
<i>Magnitude</i>	Minor (2)	Minor (2)
<i>Probability</i>	Probable (3)	Probable (3)
<i>Significance</i>	Low (24)	Low (24)
<i>Status (positive or negative)</i>	Negative	Positive
<i>Reversibility</i>	Yes	
<i>Irreplaceable loss of resources?</i>	No	No
<i>Can impacts be enhanced?</i>	Yes	
<i>Enhancement:</i> » The recommendations contained in the VIA should be implemented.		
<i>Residual Impacts:</i> Linked to visual impact on sense of place		

Decommissioning Phase Impacts

Upon the expiry of the Kwana PV Facility lifespan, the facility would need to be disbanded, although the facility would likely be upgraded in order to maintain and prolong the lifespan of the facility.

If the facility is decommissioned, the land will be rehabilitated in order to return it to pre-project conditions. This also means that all impacts whether positive or negative, which take place during the operational phase will cease to exist. At the same time spending on the disassembly of the components and rehabilitation of land will increase the demand for construction services and other industries, thus stimulating economic activity in the local area, albeit over a temporary period.

9.10.3 Overall Result

The findings of the SIA indicate that the proposed Kwana PV facility will result in several social and socio-economic benefits, including creation of employment and business opportunities during both the construction and operational phases. The project will also contribute to local economic development through socio-economic development (SED) contributions. In addition, the development will improve energy security and reduce the carbon footprint associated with energy generation. The findings of the SIA also indicate that the potential negative impacts associated with both the construction and operational phases are likely to be Low Negative with mitigation. The potential negative impacts can therefore be effectively mitigated if the recommended mitigation measures are implemented. The establishment of the proposed Kwana PV facility is therefore supported by the findings of the SIA.

9.11. Assessment of Impacts on Traffic

Potential impacts on the traffic components of the affected area and the relative significance of the impacts associated with the development of the Kwana PV Facility are summarised below (refer to **Appendix L**).

9.11.1 Results of the Traffic Impact Assessment

It is assumed that if components are imported to South Africa, it will be via the Port of Ngqura, which is located in the Eastern Cape, ~425km from the proposed site. Alternatively, components can be imported via the Port of Saldanha in the Western Cape, which is located ~675km from the proposed site.

The preferred route for abnormal load vehicles will be from the port (i.e., Port of Ngqura), heading north on the R75, passing Wolwefontein and Jansenville, and onto the R63 at Graaff-Reinet. The vehicles will travel on the R63 to the N1, passing Murraysburg, and continue on the N1 to the proposed site.

The proposed access points to the development area are located along the N1, as shown in **Figure 9.19**. Proposed Access Point 1 has a surfaced bellmouth which leads to the existing gravel road to the Hutchinson railway station. Proposed Access Point 2 is an existing gravel farm access road with an unsurfaced bellmouth.

Generally, the road width at the access points needs to be a minimum of 8m and the access roads on site a minimum of 4.5m (preferably 5m). The radius at the access points needs to be large enough to allow for all construction vehicles to turn safely.

9.11.2 Description of Traffic Impacts

The potential transport related impacts are described below.

- » Construction Phase
 - * Construction related traffic
 - * The construction traffic would also lead to noise and dust pollution.
- » Operational Phase
 - * During operation, it is expected that staff and security will visit the facility. Approximately twenty (20) full-time employees will be stationed on site. The traffic generated during this phase will be minimal and will not have an impact on the surrounding road network.
- » Decommissioning Phase

- * This phase will result in the same impact as the Construction Phase as similar trips are expected.

9.11.3 Impact tables summarising the significance of impacts on traffic during the construction and operation phases (with and without mitigation)

Construction Phase Impacts

Nature: Traffic congestion due to an increase in traffic caused by the transportation of equipment, material and staff to site.

The number of heavy vehicles per 7MW installation is estimated to range between 200 and 300 trips depending on the site conditions and requirements. For the 100MW, the total trips can therefore be estimated to be between 2 857 and 4 286 heavy vehicle trips, which will generally be made over a 12-month construction period.

Choosing the worst-case scenario of 4 286 heavy vehicles over a 12-month period travelling on an average of 22 working days per month, the resulting daily number of vehicle trips is 17.

Considering that the number of vehicle trips during peak hour traffic in a rural environment can roughly be estimated at around 20-40% of the average daily traffic, the resulting vehicle trips for the construction phase are approximately 4 - 7 trips.

If the panels are imported instead of manufactured within South Africa, the respective shipping company will be able to indicate how the panels can be packed (for example using 2MW packages and 40ft containers). These can then be stored at the port and repacked onto flatbed trucks.

It is assumed that during the peak of the construction period, 200 employees will be active on site.

It is difficult to accurately estimate the construction traffic for the transportation of materials as it depends on the type of vehicles, tempo of the construction, source/location of construction material etc. However, it is assumed that at the peak of construction, approximately 150 construction vehicle trips will access the site per day.

The impact on the surrounding road network and the general traffic is therefore deemed nominal as the 203 trips will be distributed across a 9-hour working day. The majority of the trips will occur outside the peak hours.

The significance of the transport impact without mitigation measures during the construction phase can be rated as medium. However, considering that this is temporary and short term in nature, the impact can be mitigated to an acceptable level.

	Without mitigation	With mitigation
Extent	Local (2)	Local (2)
Duration	Short term (2)	Short term (1)
Magnitude	Moderate (6)	Low (2)
Probability	Highly probable (4)	Probable (3)
Significance	Medium (40)	Low (15)
Status (positive or negative)	Negative	Negative
Reversibility	Completely reversible	Completely reversible
Irreplaceable loss of resources?	No	No
Can impacts be mitigated?	Yes	

Mitigation:

- » Stagger component delivery to site.
- » Reduce the construction period.
- » The use of mobile batch plants and quarries in close proximity to the site.

<ul style="list-style-type: none"> » Staff and general trips should occur outside of peak traffic periods. » Regular maintenance of gravel roads by the Contractor during the construction phase and by Client/Facility Manager during operation phase.
<p><i>Residual Impacts:</i> Traffic will return to normal levels after construction is completed.</p>

<p>Nature: Air quality will be affected by dust pollution</p> <p>The impact will occur due to the increase in construction traffic associated with the transport of equipment, material and staff to site during the construction phase</p>		
	Without mitigation	With mitigation
<i>Extent</i>	Local (2)	Local (2)
<i>Duration</i>	Short term (2)	Short term (1)
<i>Magnitude</i>	Moderate (5)	Low (2)
<i>Probability</i>	Highly probable (4)	Probable (3)
<i>Significance</i>	Medium (36)	Low (15)
<i>Status (positive or negative)</i>	Negative	Negative
<i>Reversibility</i>	Completely reversible	Completely reversible
<i>Irreplaceable loss of resources?</i>	No	No
<i>Can impacts be mitigated?</i>	Yes	
<p><i>Mitigation:</i></p> <ul style="list-style-type: none"> » Dust suppression of gravel roads during the construction phase, as required. » Regular maintenance of gravel roads by the Contractor during the construction phase and by Client/Facility Manager during operation phase. 		
<p><i>Residual Impacts:</i></p> <ul style="list-style-type: none"> » Traffic will return to normal levels after construction is completed. » Dust pollution during the construction phase cannot be completely mitigated but mitigation measures will significantly reduce the impact. Dust pollution is limited to the construction period. 		

<p>Nature: Noise pollution due to traffic in the construction phase</p> <p>The impact will occur due to the increase in construction traffic associated with the transport of equipment, material and staff to site during the construction phase.</p>		
	Without mitigation	With mitigation
<i>Extent</i>	Local (2)	Local (2)
<i>Duration</i>	Short term (2)	Short term (1)
<i>Magnitude</i>	Moderate (5)	Low (2)
<i>Probability</i>	Highly probable (4)	Probable (3)
<i>Significance</i>	Medium (36)	Low (15)
<i>Status (positive or negative)</i>	Negative	Negative
<i>Reversibility</i>	Completely reversible	Completely reversible
<i>Irreplaceable loss of resources?</i>	No	No
<i>Can impacts be mitigated?</i>	Yes	
<p><i>Mitigation:</i></p> <ul style="list-style-type: none"> » Stagger component delivery to the site. » Reduce the construction period. » The use of mobile batching plants and quarries in close proximity to the project site. » Staff and general trips should occur outside of peak traffic periods. 		
<p><i>Residual Impacts:</i></p>		

» Traffic will return to normal levels after construction is completed.
Noise pollution during the construction phase cannot be completely mitigated but mitigation measures will significantly reduce the impact. Noise pollution is limited to the construction period.

Operation Phase Impacts

The traffic generated during this phase will be minimal and will not have any impact on the surrounding road network.

Decommissioning Phase Impacts

This phase will have a similar impact as the Construction Phase i.e., traffic congestion, air pollution and noise pollution, as similar trips/movements are expected.

9.11.4 Overall Result

The potential traffic and transport related impacts for the construction, operation and decommissioning phases of the proposed Kwana PV facility were identified and assessed.

- » The main impact on the external road network will be during the construction phase. This phase is temporary in comparison to the operational period. The number of abnormal load vehicles was estimated and found to be able to be accommodated by the road network.
- » During operation, it is expected that maintenance and security staff will periodically visit the facility. It is assumed that approximately 30 full-time employees will be stationed on site (subject to change). Based on experience with similar projects, the number of full-time employees is generally low and consequently, the associated trips are negligible. The traffic generated during this phase will be minimal and will not have an impact on the surrounding road network.
- » The traffic generated during the construction phase, although significant, will be temporary and impacts are considered to be negative and of medium significance before and of low significance after mitigation.
- » The traffic generated during the decommissioning phase will be less than the construction phase traffic and the impact on the surrounding road network will also be considered negative and of medium significance before and of low significance after mitigation.

9.12. Assessment of the 'Do Nothing' Alternative

The 'do-nothing' alternative (i.e. no-go alternative) is the option of not constructing the Kwana PV Facility. Should this alternative be selected, there would be no environmental impacts on the site or to the surrounding local area due to the construction and operation activities of a PV facility. All baseline information provided in this report relates to the current situation on site and in the surrounding area, and can be considered the no-go alternative. Impacts are limited to the status quo. All negative impacts, specifically related to the development of the PV facility, discussed in this report will not materialise. In addition, positive impacts identified to be associated with the project will be foregone. These are described below.

a) Land use and agriculture

The land capability of the project site indicates that the entire site is considered to be of low sensitivity. Based on the land capability and the land use suitability in terms of agriculture this includes grazing, veld and plantation. The proposed development footprint of the Kwana PV Facility would allow the on-going current grazing and farming activities to continue on areas of the affected properties that will not house solar PV infrastructure.

Therefore the current land-use will be retained, while also generating renewable energy from the solar facility. It is detailed in the SIA (**Appendix K**) that the generation of additional income represents a significant benefit for the local affected farmer(s) and reduces the risks to their livelihoods posed by droughts and fluctuating market prices for sheep and farming inputs, such as feed.

The implementation of the 'do-nothing' alternative would leave the land-use restricted to the current livestock grazing and limitations experienced in terms of land capability, losing out on the above-mentioned opportunities. Therefore, from a land-use perspective, the 'do-nothing' alternative is not preferred as this would result in the loss of a viable and compatible land use. Use of the identified site for the development of the proposed solar energy facility is considered to be a preferred land use as the benefits will outweigh the impacts.

b) Socio-economic impact

Social: The impacts of pursuing the no-go alternative are both positive and negative as follows:

- » The benefits would be that there is no disruption from an influx of jobseekers into the area, nuisance impacts (noise and dust during construction), visual impacts and safety and security impacts. The impact is therefore neutral.
- » There would however be an opportunity lost in terms of job creation, skills development and associated economic business opportunities for the local economy, as well as a loss of the opportunity to generate energy from a renewable resource without creating detrimental effects on the environment.

New Business: Some of the positive spin off effects that are to ensue from the project expenditure will be localised in the communities located near the site, such as the towns of Richmond and Victoria West. The local services sector and specifically the trade, transportation, catering and accommodation, renting services, personal services and business services are expected to benefit the most from the project activities during the construction phase. New business sales that will be stimulated as a result of the establishment of the solar facility, albeit for a temporary period, will be lost with the implementation of the 'do nothing' alternative. Therefore from a business perspective, the 'do-nothing' alternative is not preferred as there is a loss of new business opportunities.

Employment: The development of the Kwana PV Facility within the Ubuntu Local Municipality will aid in a reduction of the unemployment rate, however if the solar facility is not developed then the unemployment rate will not be positively influenced by the proposed development. The upliftment and socio-economic benefits for individuals within local communities would be forfeited with the implementation of the 'do nothing' alternative. Therefore, from an employment perspective, the 'do-nothing' alternative is not preferred as there is a perceived loss of employment opportunities.

Skills development: The establishment of the Kwana PV Facility will offer numerous opportunities for skills transfer and development. This is relevant for both on-site activities and manufacturing activities. Various renewable energy facilities are proposed to be developed in the area and in the Northern Cape Province, which means that the transfer of skills from foreign experts to the local engineers and construction workers will take place, similar to what has taken place where other renewable energy facilities have been constructed and operated within the Province. The skills training and transfer benefits for individuals within local communities would be forfeited with the implementation of the 'do nothing' alternative.

Municipal goals: The opportunity to contribute to the innovative energy sourcing methods as identified by the Ubuntu Local Municipality as per a draft policy which sets out the criteria which will enable the evaluation of renewable energy generation infrastructure to be developed in a manner that will limit the potential negative impacts thereof will not be met should the Kwana PV Facility not be constructed with the implementation of the 'do nothing' alternative.

Foregoing the proposed development would not necessarily compromise the development of renewable energy facilities in South Africa. However, the socio-economic benefits for local communities at this location and within the surrounding area would be forfeited. The area has experienced social challenges which has resulted in the need for socio-economic upliftment. The SIA concluded that there would be greater social benefits associated with the project than the do nothing alternative.

Therefore, from a socio-economic perspective, the 'do-nothing' alternative is not preferred due to the loss of socio-economic benefits associated with the project when considering the current socio-economic conditions of the area.

c) Impact on electricity supply and targets regarding renewable energy

At a broader scale, the benefits of additional capacity to the electricity grid and those associated with the introduction of renewable energy would not be realised. Although the Kwana PV Facility is only proposed to contribute a contracted capacity of up to 100MW to the grid capacity, this would assist in meeting the electricity demand for the relevant private off-takers and would also assist in meeting the government's goal for renewable energy and the energy mix. The generation of electricity from renewable energy resources offers a range of potential socio-economic and environmental benefits for South Africa. These benefits include:

- » Increased energy security;
- » Resource saving (i.e. fossil fuels and water);
- » Exploitation of South Africa's significant renewable energy resource;
- » Pollution reduction;
- » Climate friendly development;
- » Support for international agreements;
- » Employment creation;
- » Acceptability to society; and
- » Support to a new industry sector.

At present, South Africa is some way off from fully exploiting the diverse gains from renewable energy and from achieving a considerable market share in the renewable energy industry. South Africa's electricity

supply remains heavily dominated by coal-based power generation, with the country's significant renewable energy potential largely untapped to date.

The Integrated Resource Plan (IRP) (2019) provides for the development of 6 000MW of capacity from large scale solar energy facilities by 2030. The IRP essentially drives the assortment of energy to be implemented for South Africa which is known as the energy mix of the country, considering various generation technologies.

9.13.1 Conclusion

The no-go is the continuation of the existing land use, i.e. maintain the status quo. As detailed in the sections above, there would be no environmental impacts on the site or to the surrounding local area due to the construction and operation activities of a solar facility with the implementation of this alternative. All negative impacts, specifically related to the development of the solar facility, discussed in this report will not materialise.

The 'do-nothing' alternative will do little to influence the renewable energy targets set by government. However, as the project site experiences ample solar resource and optimal grid connection opportunities, not developing the Kwana PV Facility would see such an opportunity being lost. In addition, the Northern Cape Province will not benefit from additional generated power being evacuated directly into the Province's grid. As current land use activities can continue on the site once the project is operational, the loss of the land to this project during the operation phase (less than 1% of the larger project site) is not considered significant. Therefore, from a regional perspective, the 'do-nothing' alternative is not preferred as there is a perceived loss of benefits for the regional area.

From the specialist studies undertaken, no environmental fatal flaws were identified to be associated with the Kwana PV Facility. All impacts associated with the project can be mitigated to acceptable levels. If the solar facility is not developed the following positive impacts will not be realised:

- » Job creation from the construction and operation phases.
- » Economic benefit to participating landowners due to the revenue that will be gained from leasing the land to the developer.
- » Meeting of energy generation mix in a most economic and rapid manner.
- » Provision of clean, renewable energy in an area where it is optimally available.

As detailed above, the 'do-nothing' alternative will result in a number of lost opportunities. The 'do nothing' alternative is therefore not preferred and not proposed to be implemented for the development of the Kwana PV Facility.

CHAPTER 10: ASSESSMENT OF POTENTIAL CUMULATIVE IMPACTS

As identified and assessed in Chapter 9, a solar PV development may have effects (positive and negative) on natural resources, the social environment and on the people living in a project area. The preceding impact assessment chapter has reported on the assessment of the impacts associated with the Kwana PV Facility largely in isolation (from other similar developments).

This chapter assesses the potential for the impacts associated with the project to become more significant when considered in combination with the other operating or proposed solar PV projects within the area.

10.1. Legal Requirements as per the EIA Regulations, 2014 (as amended), for the undertaking of an Impact Assessment Report

This chapter of the EIA Report includes the following information required in terms of the EIA Regulations, 2014 - Appendix 3: Scope of Assessment and Content of Environmental Impact Assessment Report:

Requirement	Relevant Section
3(j)(i) an assessment of each identified potentially significant impact and risk, including cumulative impacts.	The cumulative impacts associated with the development of the Kwana PV facility are included and assessed within this chapter.

10.2 Approach taken to Assess Cumulative Impacts

The cumulative impacts that have the potential to be compounded through the development of the solar PV facility and its associated infrastructure in proximity to other similar developments include impacts such as those listed below. The role of the cumulative assessment is to confirm if such impacts are relevant to the Kwana PV Facility within the project site being considered for the development. This assessment considers whether the cumulative impact will result in:

- » Unacceptable loss of threatened or protected vegetation types, habitat, or species through clearing, resulting in an impact on the conservation status of such flora, fauna, or ecological functioning.
- » Unacceptable risk to freshwater features through disturbance associated with construction activities and increased runoff and erosion during the operation phase.
- » Unacceptable risk to avifauna through habitat loss, displacement, and collision with solar panels.
- » Unacceptable loss of high agricultural potential areas presenting a risk to food security and increased soil erosion.
- » Unacceptable loss of heritage resources (including palaeontological and archaeological resources).
- » Unacceptable increase in ambient noise conditions.
- » Complete or whole-scale change in the sense of place and character of an area and unacceptable visual intrusion.
- » Unacceptable impact on traffic and road conditions.
- » Unacceptable negative impact to socio-economic factors and components.

Further to the above, positive cumulative impacts are also expected and will be associated with socio-economic aspects and benefits.

Figure 10.1 indicates the location of the Kwana PV facility in relation to all other operating and proposed renewable energy facilities located within the surrounding area of the project site. These projects were identified using the DFFE Renewable Energy Database and current knowledge of projects operating and being proposed in the area. For the assessment of cumulative impacts, only developments within a 30km radius from the Kwana PV facility were considered (**Table 10.1** and **Figure 10.1**), which is in line with the DFFE requirements.

Table 10.1: Renewable energy facilities located within the broader area (within a 30km radius) of the Kwana PV Facility project site

Project Name	Project Status
Brakpoort Solar PV Facility	Authorised
Umsinde Emoyeni Wind Energy Facility	Authorised
Aurora Solar PV Facility	Authorised
Mainstream Renewable Energy Cluster	Authorised
Ishwati Emoyeni Wind Energy Facility	Authorised
Trouberg Wind Energy Facility	Authorised
Modderfontein Wind Energy Facility	Authorised
Nobelsfontein Wind Energy Facility	Authorised
Bietjiesfontein Solar Energy Facility	Authorised
Karoo Renewable Energy Facility	Authorised

In addition to the renewable energy facilities listed above, four new renewable energy facilities (two solar PV facilities and two wind farm) are proposed by Great Karoo Renewable Energy (Pty) Ltd adjacent to the Kwana PV facility (**Table 10.2**):

Table 10.2: The proposed Great Karoo Cluster of Renewable Energy Facilities

Project Name	Affected property	Contracted Capacity
Kwana Solar PV Facility	Portion 0 of Farm Rondavel 85	100MW
Moriri Solar PV Facility	Portion 0 of Farm Rondavel 85	100MW
Merino PV Facility	» Portion 1 of Farm Rondavel 85 » Portion 0 of Farm Rondavel 85 » Portion 9 of Farm Bult & Rietfontein 96 » Portion 0 of Farm Vogelstruisfontein 84	100MW
Angora Wind Farm	Portion 11 of Farm Gegundefontein 53 Portion 0 of Farm Vogelstruisfontein 84 Portion 1 of Farm Rondavel 85 Portion 0 of Farm Rondavel 85	140MW

In the case of the Kwana PV facility, there are fourteen (14) renewable energy facilities, including the proposed Great Karoo Cluster of renewable energy facilities, located within a 30km radius of the project site (refer to **Figure 10.1** and **Table 10.1**). At the time of writing this EIA Report, facilities listed in **Table 10.2** were still in process of obtaining Environmental Authorisation, and the facilities listed in **Table 10.1** had already received authorisation. The potential for cumulative impacts is summarised in the sections which follow and have been considered within the specialist studies (refer to **Appendices D – L**).

It should be noted that not all renewable energy developments presently under consideration by various IPPs will be built for operation. Not all proposed developments will be granted the relevant permits by the relevant authorities (DFFE, DMRE, NERSA and Eskom) and this is because of the following reasons:

- » There may be limitations to the capacity of the existing or future Eskom grid.
- » Not all applications will receive a positive Environmental Authorisation.
- » There are stringent requirements to be met by applicants in terms of the REIPPP Programme and private off-taker bids, and a highly competitive process that only selects the best projects.
- » Not all proposed projects will be viable because of lower renewable resources on some sites.
- » Not all proposed projects will be able to reduce the associated negative impacts to acceptable levels or be able to mitigate the impacts to acceptable levels (fatally flawed).
- » Not all proposed facilities will eventually be granted a generation license by NERSA and sign a Power Purchase Agreement with Eskom.
- » Not all developers will be successful in securing financial support to advance their projects further.

As there is uncertainty whether all the above-mentioned renewable energy projects will be implemented, it is also difficult to quantitatively assess the potential cumulative impacts. The cumulative impacts of other known renewable energy projects in the broader area and the Kwana PV facility are therefore qualitatively assessed in this Chapter.

It is important to explore the potential for cumulative impacts on a quantitative basis as this will lead to a better understanding of these impacts and the potential for mitigation that may be required. The scale at which the cumulative impacts are assessed is important. For example, the significance of the cumulative impact on the regional or national economy will be influenced by renewable energy developments throughout South Africa, while the significance of the cumulative impact on visual amenity may only be influenced by renewable energy developments that are in closer proximity to each other, e.g., up to 30 km to 50 km apart. For practical purposes a sub-regional scale of 30km has been selected for this cumulative impact evaluation.

In the sections below, a summary of the potential for a cumulative impact resulting from several renewable energy developments within a 30km radius of the Kwana PV facility are explored (refer also to the specialist reports contained in **Appendix D to L**). Impacts are assessed accordingly in terms of the proposed project in isolation and the impact considering other projects within the area or the cumulative impact, assuming the implementation of mitigation, as was deemed relevant by the specialist. The approach taken by the various specialists in assessing cumulative impacts is informed by the scale at which the impact is likely to occur.

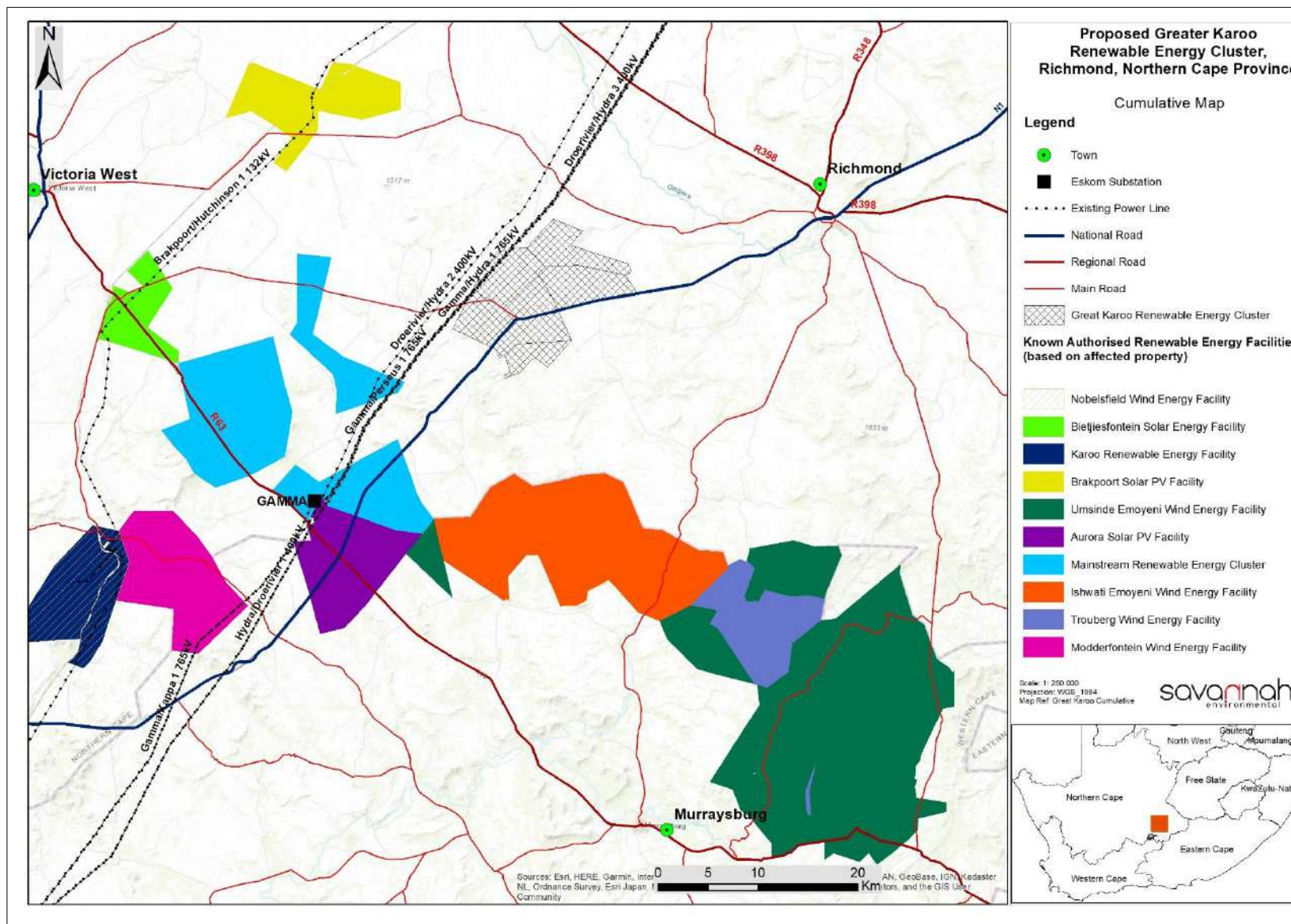


Figure 10.1: Cumulative map illustrating other approved and/or constructed renewable energy facilities located within a 30km radius of the Kwana PV facility

10.3 Cumulative Impacts on Ecology

Nature: Loss and/or fragmentation of indigenous natural vegetation due to clearing		
	Overall impact of the proposed project considered in isolation	Cumulative impact of the project and other projects in the area
Extent	Site (1)	Local (2)
Duration	Permanent (5)	Permanent (5)
Magnitude	Low (4)	Moderate (5)
Probability	Definite (5)	Definite (5)
Significance	Medium (50)	Medium (60)
Status (positive or negative)	Negative	Negative
Reversibility	Low	Low
Irreplaceable loss of resources?	Yes	Yes
Can impacts be mitigated?	No	No
Confidence in findings: High.		
Mitigation:		
<ul style="list-style-type: none"> » Restrict impact to development footprint only and limit disturbance creeping into surrounding areas. » As far as possible, locate infrastructure within areas that have been previously disturbed or in areas with lower sensitivity scores. » Avoid sensitive features and habitats when locating infrastructure. » Compile a Rehabilitation Plan. » Compile an Alien Plant Management Plan, including monitoring, to ensure minimal impacts on surrounding areas. » Where possible, access roads should be located along existing farm and district roads. » Access to sensitive areas should be limited during construction. » Undertake monitoring to evaluate whether further measures would be required to manage impacts. 		

Nature: Impact on integrity of CBAs		
	Overall impact of the proposed project considered in isolation	Cumulative impact of the project and other projects in the area
Extent	Regional (4)	Regional (4)
Duration	Permanent (5)	Permanent (5)
Magnitude	Low (4)	Medium (6)
Probability	Probable (3)	Probable (3)
Significance	Medium (39)	Medium (45)
Status (positive or negative)	Negative	Negative
Reversibility	Low	Low
Irreplaceable loss of resources?	Yes	Yes
Can impacts be mitigated?	Yes	Yes
Confidence in findings: High.		
Mitigation:		
<ul style="list-style-type: none"> » Choose site compound alternatives outside of CBA1 areas. » Locate linear infrastructure outside boundaries of CBA1 areas, except where these are located entirely within existing disturbance and/or transformation. 		

Nature: Establishment and spread of alien invasive plants over wide areas		
	Overall impact of the proposed project considered in isolation	Cumulative impact of the project and other projects in the area
Extent	Local (2)	Local (2)

Duration	Long-term (4)	Long-term (4)
Magnitude	Moderate (6)	Moderate (6)
Probability	Highly probable (4)	Highly probable (4)
Significance	Medium (48)	Medium (48)
Status (positive or negative)	Negative	Negative
Reversibility	Low	Low
Irreplaceable loss of resources?	Yes	Yes
Can impacts be mitigated?	Yes	Yes
Confidence in findings: High.		
Mitigation:		
<ul style="list-style-type: none"> » Compile and implement an alien management plan, which highlights control priorities and areas and provides a programme for long-term control. » Undertake regular monitoring to detect alien invasions early so that they can be controlled. » Implement control measures for alien invader plants and declared weeds. 		

Nature: Increased runoff and erosion		
	Overall impact of the proposed project considered in isolation	Cumulative impact of the project and other projects in the area
Extent	Site (1)	Site (1)
Duration	Long-term (4)	Long-term (4)
Magnitude	Moderate (6)	Moderate (6)
Probability	Probable (3)	Probable (3)
Significance	Medium (33)	Medium (33)
Status (positive or negative)	Negative	Negative
Reversibility	Partly reversible	Partly reversible
Irreplaceable loss of resources?	Yes, but limited	Yes, but limited
Can impacts be mitigated?	Yes	Yes
Confidence in findings: High.		
Mitigation:		
<ul style="list-style-type: none"> » Compile and implement a stormwater management plan. » Keep gradients of roads adequately low to minimise erosion. » Align roads to avoid steep slopes and avoid the necessity for significant cuts and fills. » Monitor road surfaces for erosion and repair or upgrade, where necessary. » Install additional flood and/or erosion control measures, where necessary. » Undertake effective rehabilitation of disturbed areas. 		

Nature: Cumulative impacts on SCC from construction clearing due to a number of projects		
	Overall impact of the proposed project considered in isolation	Cumulative impact of the project and other projects in the area
Extent	Local (2)	Local (2)
Duration	Permanent (5)	Permanent (5)
Magnitude	High (8)	High (8)
Probability	Probable (3)	Highly probable (4)
Significance	Medium (45)	Medium (60)
Status (positive or negative)	Negative	Negative
Reversibility	Low	Low
Irreplaceable loss of resources?	Yes	Yes
Can impacts be mitigated?	Yes	Yes

Confidence in findings: High.

Mitigation:

- » Undertake a detailed walk-through survey of footprint areas that are within habitats where SCC are likely to occur during a favourable season to locate any individuals of protected plants, as well as for any populations of threatened plant species. This survey must cover the footprint of all approved infrastructure, including internal access roads (final infrastructure layout). The best season is early to late Summer, but dependent on recent rainfall and vegetation growth.
- » Where significant populations of SCC are found, shift infrastructure to avoid direct impacts.
- » Compile a Plant Rescue Plan to be approved by the appropriate authorities.
- » Undertake monitoring to evaluate whether further measures would be required to manage impacts.
- » Obtain the necessary permits for specimens or protected plant species that will be lost due to construction of the project.
- » For any plants that are transplanted, annual monitoring should take place to assess survival. This should be undertaken for a period of three years after translocation and be undertaken by a qualified botanist. The monitoring programme must be designed prior to translocation of plants and should include control sites (areas not disturbed by the project) to evaluate mortality relative to wild populations.
- » No collecting or poaching of any plant species must be permitted on site.
- » Loss of protected species of conservation concern must be report to the conservation authorities.
- » Personnel must be educated about protection status of species, including distinguishing features, to be able to identify protected species.
- » Implement strict access control for the site.
- » Report any illegal collection to conservation authorities.

10.4 Cumulative Impacts on Aquatic Ecology

Cumulative impacts are assessed in context of the extent of the proposed project area; other developments in the area; and general water resource loss and transformation resulting from other activities in the area.

The expected post-mitigation risk significance for the project in isolation is expected to be low, but in consideration of the larger Great Karoo Renewable Energy Project and also the larger surrounding area, the overall cumulative impact is expected to be medium. This is expected owing to the fact that the larger project extends into two Water Management Areas and three quaternary catchment areas.

Nature: Potential for increased contaminants entering the watercourse

	Overall impact of the proposed project considered in isolation (post mitigation)	Cumulative impact of the project and other projects in the area (post mitigation)
Extent	Local (2)	Regional (4)
Duration	Long-term (4)	Long-term (4)
Magnitude	Moderate (6)	High (8)
Probability	Improbable (2)	Probable (3)
Significance	Low (24)	Medium (48)
Status (positive or negative)	Negative	Negative
Reversibility	Moderate	Low
Irreplaceable loss of resources?	Yes	
Can impacts be mitigated?	Yes	

Mitigation:

- » Design and implement an effective stormwater management plan.
- » Release only clean water into the environment.

- » The contractors used should have spill kits available to ensure that any fuel, oil or hazardous substance spills are cleaned-up and discarded correctly.
- » All chemicals and toxicants to be used for the construction must be stored in a bunded area.
- » All machinery and equipment should be inspected regularly for faults and possible leaks, these should be serviced off-site at designed areas.
- » All contractors and employees should undergo induction which is to include a component of environmental awareness. The induction is to include aspects such as the need to avoid littering, the reporting and cleaning of spills and leaks and general good "housekeeping";
- » Adequate sanitary facilities and ablutions on the servitude must be provided for all personnel throughout the project area. Use of these facilities must be enforced (these facilities must be kept clean so that they are a desired alternative to the surrounding vegetation).
- » All waste generated on site during construction must be adequately managed. Separation and recycling of different waste materials should be supported.

10.5 Cumulative Impacts on Avifauna

The total affected land parcel area taken up by authorised renewable energy projects within the 30km radius is approximately 774km². The total land parcel area affected by the Great Karoo Renewable Energy Cluster equates to approximately 299km². The combined land parcel area affected by authorised renewable energy developments within the 30 km radius of similar habitat around the proposed Great Karoo Renewable Energy Cluster, inclusive of the Great Karoo Renewable Energy Cluster, thus equals approximately 1 073km². Of this, the proposed Kwana PV facility project constitutes ~6% (64.6km²). The cumulative impact of the proposed Kwana PV facility is thus anticipated to be low after mitigation.

The total area within the 30km radius around the proposed projects equates to about 4 396km² of similar habitat. The total combined size of the land parcels potentially affected by renewable energy projects will equate to ~24% of the available untransformed habitat in the 30km radius. However, the actual physical footprint of the renewable energy facilities will be much smaller than the land parcel areas themselves. Furthermore, each of these projects must still be subject to a competitive bidding process where only the most competitive projects will win a power purchase agreement required for the project to proceed to construction. The cumulative impact of all the proposed renewable energy projects is estimated to be moderate.

Nature: Cumulative impacts in terms of:

- » Displacement of priority species due to disturbance during construction phase.
- » Displacement of priority species due to habitat loss in the operation phase.
- » Mortality of priority species due to collisions with the solar panels in the operation phase.
- » Mortality of priority species due to electrocutions on the overhead MV network and in the substation yard.
- » Mortality of priority species due to collisions with the 33kV medium voltage overhead lines in the operation phase.

	Overall impact of the proposed project considered in isolation (post mitigation)	Cumulative impact of the project and other projects in the area (post mitigation)
Extent	Low (1)	High (3)
Duration	Long term (4)	Long term (4)
Magnitude	Low (4)	Moderate (6)
Probability	Probable (3)	Probable (3)
Significance	Low (27)	Medium (39)
Status (positive or negative)	Negative	Negative
Reversibility	Low	Low

Irreplaceable loss of resources?	Yes	Yes
Can impacts be mitigated?	Yes	Yes
Mitigation:		
<ul style="list-style-type: none"> » Construction activity should be restricted to the immediate footprint of the infrastructure as far as possible. » Burying of internal MV cables. » Rehabilitation of disturbed vegetation. » Using bird-friendly structures for the MV poles. » Curtailment of turbines if mortality thresholds are exceeded. » Maximum use of existing roads. » Implementation of operational monitoring to assess mortality levels. » Avoidance of no-go buffers around sensitive areas, including raptor nests. » Marking of overhead lines with Bird Flight Diverters. 		

10.6 Cumulative Impacts on Bats

There are several other renewable energy facilities within a 30km radius of Kwana PV facility that have received Environmental Authorisation approval as depicted in **Table 10.1** and shown in **Figure 10.1** above. The table below assesses only the impact of bat mortalities by moving turbine blades, since the approved facilities indicated in **Figure 10.1** are too far from the Kwana site to have a cumulative effect on the other identified impacts.

Nature: The probability of bat mortalities caused by moving turbine blades of nearby wind farms (e.g. the proposed adjacent Merino WEF) may be significantly increased by artificial lighting at the PV facility attracting insects and thereby eating bats. Particularly if such lights are placed in close proximity of wind turbines. This applies to insect eating bats that readily forage around lights, cave dwelling species tend to avoid lights.		
	Overall impact of the proposed project considered in isolation (post mitigation)	Cumulative impact of the project and other projects in the area (post mitigation)
Extent	Site and adjacent areas (2)	Regional (3)
Duration	Long term (4)	Long term (4)
Magnitude	High (8)	High (8)
Probability	Highly Probable (4)	Highly Probable (4)
Significance	Medium Negative (16)	High Negative (60)
Status (positive or negative)	Negative	Negative
Reversibility	Medium	Medium
Irreplaceable loss of resources?	Yes (bat mortalities)	Yes (bat mortalities)
Can impacts be mitigated?	Yes	Yes
Mitigation:		
<ul style="list-style-type: none"> » Each facility should adhere to it's bat sensitivity map. » Each facility should use lights with passive motion sensors that only switch on when a person/vehicle is nearby, if possible for safety and security reasons. » All floodlights must be down-hooded to minimise light pollution. » If possible, do not place outside lights near turbines of adjacent WEF's. 		

Nature: Evidence exists of bats using polarised light at dusk to calibrate their internal magnetic compasses, and PV solar panels are strong reflectors of horizontally polarised light which can possibly interfere with this method of navigation. Although, the degree of impact on bats needs to be determined for bats foraging near and around their roost, since the study referenced experimented on the homing capabilities of bats released away from their roost.

	Overall impact of the proposed project considered in isolation (post mitigation)	Cumulative impact of the project and other projects in the area (post mitigation)
Extent	Site and adjacent areas (2)	Regional (3)
Duration	Long term (4)	Long term (4)
Magnitude	High (8)	High (8)
Probability	Probable (3)	Probable (3)
Significance	Medium Negative (30)	Medium Negative (33)
Status (positive or negative)	Negative	Negative
Reversibility	High	High
Irreplaceable loss of resources?	No	No
Can impacts be mitigated?	Yes	Yes
Mitigation:		
<ul style="list-style-type: none"> » It is recommended for each facility that the PV solar panels be tilted away from the direction of sunset directly after sunset, to have them facing as far as possible in the opposite direction of sunset during dusk. In this way any remaining light from sunset will fall on the back of the solar panels and not at a reflective angle in relation to the low-lying sunset. » Each facility should be using matte solar panels with anti-reflective coatings can also reduce the range of reflective light angles and therefore reduce PLP. 		

10.7 Cumulative Impacts on Land Use, Soil and Agricultural Potential

Cumulative impacts within the proposed wind farm development area and its surroundings have been determined to be low. Soil resources in the area have been affected to some degree by means of erosion, although to a limited degree. Furthermore, no agricultural segregation has taken place in recent history by means of any development.

Nature: Loss of land capability.		
	Overall impact of the proposed project considered in isolation (post mitigation)	Cumulative impact of the project and other projects in the area (post mitigation)
Extent	Local (2)	Local (2)
Duration	Permanent (5)	Permanent (5)
Magnitude	Minor (2)	Minor (2)
Probability	Improbable (2)	Improbable (2)
Significance	Low (18)	Low (18)
Status (positive or negative)	Negative	Negative
Reversibility	High	High
Irreplaceable loss of resources?	No	No
Can impacts be mitigated?	Yes	Yes
Mitigation:		
<ul style="list-style-type: none"> » Prevent any spills from occurring. Machines must be parked within hard park areas and must be checked daily for fluid leaks. » Proper invasive plant control must be undertaken quarterly. » All excess soil (soil that are stripped and stockpiled to make way for foundations) must be stored, continuously rehabilitated to be used for rehabilitation of eroded areas. » Rip all compacted areas outside of the developed areas that have been compacted. This must be done by means of a commercial ripper that has at least two rows of tines. Ripping must take place between 1 and 3 days after seeding and following a rainfall event (seeding must therefore be carried out directly after a rainfall event). 		

10.8 Cumulative Impacts on Heritage (including archaeology, palaeontology and cultural landscape)

At this stage, there is the potential for the cumulative impact of proposed renewable energy facilities to negatively impact the cultural landscape due to a change in the landscape character from natural wilderness to semi-industrial. Although this project falls outside of a REDZ, it is noted that it is preferable to have renewable energy facility development clustered in an area such as a REDZ.

To address concerns about the cumulative impact of renewable energy facilities within the greater Karoo region, a cautious approach is required in terms of assessing the desirability of such development from a cultural landscape perspective. The proposed site is located adjacent to an existing infrastructural corridor associated with the national grid, which suggests a level of suitability for renewable energy facilities which can link in with the grid. Notwithstanding the existing infrastructure, the placement of renewable energy facilities, both PV and wind turbines, must take cognisance of the very high visual impact on a relatively intact and representative cultural landscape, and the extremely limited ability to visually screen this infrastructural development, particularly in the case of the wind turbines.

Nature: Cumulative impact to the sense of place		
	Overall impact of the proposed project considered in isolation (post mitigation)	Cumulative impact of the project and other projects in the area (post mitigation)
Extent	Local (1)	Local (1)
Duration	Medium-term (3)	Long-term (4)
Magnitude	High (7)	High (7)
Probability	Probable (3)	Probable (3)

Significance	Medium (33)	Medium (36)
Status (positive or negative)	Negative	Negative
Reversibility	High	Low
Irreplaceable loss of resources?	Possible	Possible
Can impacts be mitigated?	N/A	N/A
Mitigation:		
» One of the turbines located along the ridgeline proposed as part of the Kwana PV facility must be removed to break up the cluster and to minimise the impact to the sense of place (Figure 9.12, Chapter 9).		

10.9 Cumulative Visual Impacts

The cumulative visual impact of the proposed Kwana, Moriri and Kwana PV facilities is expected to be of moderate significance due to their remote locations and the general absence of potential sensitive visual receptors.

Nature: The potential cumulative visual impact of the PV facility on the visual quality of the landscape.		
	Overall impact of the proposed project considered in isolation (post mitigation)	Cumulative impact of the project and other projects in the area (post mitigation)
Extent	Very short distance (4)	Medium to longer distance (2)
Duration	Long term (4)	Long term (4)
Magnitude	Moderate (6)	Moderate (6)
Probability	Probable (3)	Probable (3)
Significance	Moderate (42)	Moderate (36)
Status (positive, neutral or negative)	Negative	Negative
Reversibility	Reversible (1)	Reversible (1)
Irreplaceable loss of resources?	No	No
Can impacts be mitigated?	No	
Generic best practise mitigation/management measures:		
Planning: » Retain/re-establish and maintain natural vegetation (if present) immediately adjacent to the development footprint where possible. Operations: » Maintain the general appearance of the facility as a whole. Decommissioning: » Remove infrastructure not required for the post-decommissioning use. » Rehabilitate all affected areas. Consult an ecologist regarding rehabilitation specifications		
Residual impacts:		
The visual impact will be removed after decommissioning, provided the WEF infrastructure is removed, and the area rehabilitated. Failing this, the visual impact will remain.		

10.10 Cumulative Social Impacts

From a social perspective, the following cumulative impacts have been identified:

- » Cumulative impact on sense of place.
- » Cumulative impact on local services and accommodation.
- » Cumulative impact on local economy.

These are discussed in more detail and assessed below.

Cumulative impact on sense of place

The potential cumulative impacts on the area's sense of place will be largely linked to potential visual impacts. In this regard, the Scottish Natural Heritage (2005) describes a range of potential cumulative landscape impacts associated with wind farms on landscapes. These issues are also likely to be relevant to solar facilities and associated infrastructure, including the proposed WEF. The relevant issues identified by Scottish Natural Heritage study include:

- » Combined visibility (whether two or more wind farms will be visible from one location).
- » Sequential visibility (e.g., the effect of seeing two or more wind farms along a single journey, e.g., road or walking trail).
- » The visual compatibility of different wind farms in the same vicinity.
- » Perceived or actual change in land use across a character type or region.
- » Loss of a characteristic element (e.g., viewing type or feature) across a character type caused by developments across that character type.

The guidelines also note that cumulative impacts need to be considered in relation to dynamic as well as static viewpoints. The experience of driving along a tourist road, for example, needs to be considered as a dynamic sequence of views and visual impacts, not just as the cumulative impact of several developments on one location. The viewer may only see one renewable energy facility and the associated infrastructure at a time, but if each successive stretch of the road is dominated by views of renewable energy facilities, then that can be argued to be a cumulative visual impact (National Wind Farm Development Guidelines, DRAFT - July 2010).

The potential impact of the proposed PV facility and associated infrastructure on the area's sense of place is likely to be limited. The cumulative impacts are also likely to be low with mitigation.

Nature: Visual impacts associated with the establishment of more than one REF and the potential impact on the area's rural sense of place and character of the landscape.		
	Overall impact of the proposed project considered in isolation (post mitigation)	Cumulative impact of the project and other projects in the area (post mitigation)
Extent	Local (1)	Local and regional (2)
Duration	Long term (4)	Long term (4)
Magnitude	Low (4)	Low (4)
Probability	Probable (3)	Probable (3)
Significance	Low (27)	Medium (30)
Status (positive/negative)	Negative	Negative
Reversibility	Yes. Renewable Energy Facility components and other infrastructure can be removed.	
Loss of resources?	No	No
Can impacts be mitigated?	Yes	
Mitigation:		
» The recommendations of the VIA should be implemented.		

Cumulative impact on local services and accommodation

The objective of the developer will be to source as many low and semi-skilled workers for the construction phase from the Ubuntu Local Municipality. This will reduce the pressure on local services and accommodation and the nearby towns of Victoria West and Richmond.

The potential impact should also be viewed within the context of the potential positive cumulative impacts for the local economy associated with the establishment of the proposed facility and associated renewable energy projects in the Ubuntu Local Municipality. These benefits will create opportunities for investment in the ULM, including the opportunity to up-grade and expand existing services and the construction of new houses. Socio-economic development (SED) contributions also represent an important focus of the REIPPPP and is aimed at ensuring that the build programme secures sustainable value for the country and enables local communities to benefit directly from the investments attracted into the area. The proposed WEF is also required to contribute a percentage of projected revenues accrued over the 20-year period to SED. This will provide revenue that can be used by the Ubuntu Local Municipality to invest in up-grading local services where required. It should also be noted that it is the function of national, provincial, and local government to address the needs created by development and provide the required services. The additional demand for services and accommodation created by the establishment of development renewable energy projects should therefore be addressed in the Integrated Development Planning process undertaken by the Ubuntu Local Municipality.

Nature: The establishment of a number of renewable energy facilities and associated projects, such as the proposed WEF, in the Ubuntu Local Municipality has the potential to place pressure on local services, specifically medical, education and accommodation.		
	Overall impact of the proposed project considered in isolation (post mitigation)	Cumulative impact of the project and other projects in the area (post mitigation)
Extent	Local (1)	Local and regional (2)
Duration	Long term (4)	Long term (4)
Magnitude	Low (4)	Low (4)
Probability	Probable (3)	Probable (3)
Significance	Low (27)	Medium (30)¹⁵
Status (positive/negative)	Negative	Negative
Reversibility	Yes. Renewable Energy Facility components and other infrastructure can be removed.	
Loss of resources?	No	No
Can impacts be mitigated?	Yes	
Mitigation:		
» The proponent should liaise with the Ubuntu Local Municipality to address potential impacts on local services.		

Cumulative impact on local economy

In addition to the potential negative impacts, the establishment of renewable energy facilities and associated infrastructure, including the proposed PV facility, will also create several socio-economic opportunities for the Ubuntu Local Municipality. The positive cumulative opportunities include creation of employment, skills development and training opportunities, and downstream business opportunities.

¹⁵ With effective mitigation and planning, the significance will be Low Negative.

The review of the REIPPPP (June 2020) indicates that the SED contributions associated with 68 operational projects has amounted to R 1.2 billion to date. In terms of Enterprise Development (ED), R 7.2 billion has been committed for BW1 to BW4, 1S2 and 2S2. Assuming an equal distribution of revenue over the 20-year project operational life, enterprise development contributions would be R360 million per annum. Of the total commitment, R5.6 billion is specifically committed directly within the local communities where the IPPs operate, contributing significantly to local enterprise development. Up until the end of June 2020 a total of R 384.2 million had already been made to the local communities located in the vicinity of the 68 operating IPPs. This represents 93% of the total R384.2 million enterprise development contributions made to date). The potential cumulative benefits for the local and regional economy are therefore associated with both the construction and operational phase of renewable energy projects and associated infrastructure and extend over a period of 20-25 years. However, steps must be taken to maximise employment opportunities for members from the local communities in the area and support skills development and training programmes.

Nature: The establishment of renewable energy facilities and associated projects, such as the PV facility, in the Ubuntu Local Municipality will create employment, skills development and training opportunities, creation of downstream business opportunities.		
	Overall impact of the proposed project considered in isolation (post mitigation)	Cumulative impact of the project and other projects in the area (post mitigation)
Extent	Local (1)	Local and regional (3)
Duration	Long term (4)	Long term (4)
Magnitude	Low (4)	Moderate (6)
Probability	Probable (3)	Highly Probable (4)
Significance	Low (27)	Medium (52)¹⁶
Status (positive/negative)	Positive	Positive
Reversibility	Yes. Renewable Energy Facility components and other infrastructure can be removed.	
Loss of resources?	No	No
Can impacts be mitigated?	Yes	
Mitigation:		
» The proposed establishment of suitably sited renewable energy facilities and associated projects, such as the proposed PV facility, within the Ubuntu Local Municipality and Northern Cape Province should be supported.		

10.11 Cumulative Traffic Impacts

To assess the cumulative impact, it was assumed that all renewable energy projects within 30km currently proposed and authorized, would be constructed at the same time. This is the precautionary approach as in reality; these projects would be subject to a highly competitive bidding process. Only a handful of projects would be selected to enter into a power purchase agreement with Eskom, and construction is likely to be staggered depending on project-specific issues.

The construction and decommissioning phases are the only significant traffic generators for renewable energy projects. The duration of these phases is short term (i.e., the impact of the generated traffic on the surrounding road network is temporary and renewable energy facilities, when operational, do not add any significant traffic to the road network). Even if all renewable energy projects within the area are constructed

¹⁶ With effective enhancement and planning, the significance will be Medium Positive.

at the same time, the roads authority will consider all applications for abnormal loads and work with all project companies to ensure that loads on the public roads are staggered and staged to ensure that the impact will be acceptable. The assessments of cumulative impacts are collated in the table below.

Nature: Visual impacts associated with the establishment of more than one REF and the potential impact on the area's rural sense of place and character of the landscape.		
	Overall impact of the proposed project considered in isolation (post mitigation)	Cumulative impact of the project and other projects in the area (post mitigation)
Extent	Local (2)	National (5)
Duration	Short-term (1)	Medium (3)
Magnitude	Low (2)	High (8)
Probability	Probable (3)	Improbable (2)
Significance	Low (15)	Medium (32)
Status (positive/negative)	Negative	Negative
Reversibility	High	
Loss of resources?	No	No
Can impacts be mitigated?	Yes	
Mitigation:		
<ul style="list-style-type: none"> » Stagger component delivery to site. » Dust suppression. » Reduce the construction period. » The use of mobile batching plants and quarries near the site would decrease the impact on the surrounding road network by reducing the construction trips and the distance travelled to transport the materials to the site. » Staff and general trips should occur outside of peak traffic periods. 		

10.12 Conclusion regarding Cumulative Impacts

Cumulative impacts are expected to occur with the development of the Kwana PV facility throughout all phases of the project life cycle and within all areas of study considered as part of this EIA report. The main aim for the assessment of cumulative impacts considering the Kwana PV facility is to test and determine whether the development will be acceptable within the landscape proposed for the development, and whether the loss, from an environmental and social perspective, will be acceptable without whole-scale change.

The following conclusions can be drawn regarding the cumulative impacts associated with the project:

- » There will be no unacceptable loss or impact on ecological aspects (vegetation types, species and ecological processes) due to the development of the Kwana PV facility and other renewable energy projects within the surrounding area, provided the recommended mitigation measures are implemented. The cumulative impact is therefore acceptable.
- » There will be no significant loss of sensitive and significant aquatic features. The cumulative impact is therefore acceptable.
- » There will be no unacceptable risk to avifauna with the development of the Kwana PV facility and other renewable energy projects within the surrounding area, provided the recommended mitigation measures are implemented. This is due to the limited footprint expected to be associated with PV facilities in the area. The cumulative impact is therefore acceptable.

- » There will be no unacceptable risk to bats in terms of mortality with the development of the Kwana PV facility Farm and other renewable energy projects within the surrounding area, provided the recommended mitigation measures are implemented. The approved facilities in the area are too far from the Kwana PV facility site to have a cumulative effect on the other identified impacts. The cumulative impact is therefore acceptable.
- » There will be no unacceptable loss of land capability due to the development of the Kwana PV facility and other renewable energy projects within the surrounding areas, provided recommended mitigation measures are implemented. The cumulative impact is therefore acceptable.
- » Change to the sense of place and character of the area is expected with the development of PV facility energy facilities. However, the change is not considered to be a fatal flaw.
- » There will be no unacceptable loss of heritage resources associated with the development of the Kwana PV facility. There will also be no unacceptable impacts to the cultural landscape as a result of the development of the facility provided the one turbine from the facility (refer to **Figure 9.12, Chapter 9**) is removed from the ridgelines. The cumulative impact is therefore acceptable.
- » No unacceptable social impacts are expected to occur. Only one positive cumulative impact is expected to occur from a social perspective. This impact will be of medium significance. Positive cumulative impacts are expected to be beneficial at a regional level. The cumulative impact is therefore acceptable.
- » No unacceptable increase in ambient noise levels is expected to occur with the development of the Kwana PV facility and other solar facilities within the surrounding areas during either construction or operation. The cumulative impact is therefore acceptable.
- » No unacceptable traffic impacts are expected to occur. The cumulative impact is therefore acceptable.

All cumulative impacts associated with the Kwana PV facility will be of a medium or low significance, with impacts of a high significance associated with the visual impacts. A summary of the cumulative impacts is included in **Table 10.3** below.

Table 10.3: Summary of the cumulative impact significance for the Kwana PV facility

Specialist assessment	Overall significance of impact of the proposed project considered in isolation	Cumulative significance of impact of the project and other projects in the area
Ecology	Medium	Medium
Aquatic Ecology	Low	Medium
Avifauna	Low	Medium
Bats	Low	Low
Land use, soil and agricultural potential	Medium	Medium
Heritage (including archaeology, palaeontology and sense of place)	Medium	Medium
Visual	High	High
Socio-Economic	<i>Positive impacts:</i> Low <i>Negative impacts:</i>	<i>Positive impacts:</i> Medium <i>Negative impacts:</i>

Specialist assessment	Overall significance of impact of the proposed project considered in isolation	Cumulative significance of impact of the project and other projects in the area
	Medium or Low (depending on the impact being considered)	Medium or Low (depending on the impact being considered)
Traffic	Low	Medium (assuming all projects in the area are constructed at the same time)

Based on the specialist cumulative assessment and findings, the development of the Kwana PV facility and its contribution to the overall impact of all renewable energy projects to be developed within a 30km radius, it can be concluded that the Kwana PV facility cumulative impacts will be of a medium to low significance, with impacts of a high significance mainly relating to visual impacts on the landscape. Therefore, the development of the Kwana PV facility will not result in unacceptable, high cumulative impacts and will not result in a whole-scale change of the environment.

CHAPTER 11: CONCLUSIONS AND RECOMMENDATIONS

Great Karoo Renewable Energy (Pty) Ltd is proposing the development a commercial PV facility and associated infrastructure on a site located approximately 35km south-west of Richmond and 80km south-east of Victoria West, within the Ubuntu Local Municipality and the Pixley Ka Seme District Municipality in the Northern Cape Province. The facility will have a contracted capacity of up to 100MW and will be known as the Kwana PV facility.

A development area considered to be suitable for the development of a solar PV, with an extent of approximately 571ha, was identified by the project developer. The development area is the area under assessment in the Environmental Impact Assessment (EIA) process. It is within the identified development area that a footprint has been identified by the developer through consideration of the sensitive environmental features and buffers identified during the Scoping Phase. The development area consists of two (2) affected properties, which include:

- » Portion 1 of Farm Rondavel 85
- » Portion 0 of Farm Rondavel 85

The development footprint¹⁷ will contain the following infrastructure to enable the solar PV to generate up to 100MW:

- » Solar PV array comprising PV modules and mounting structures.
- » Inverters and transformers.
- » Cabling between the panels.
- » 33/132kV onsite facility substation.
- » Cabling from the onsite substation to the collector substation (either underground or overhead).
- » Electrical and auxiliary equipment required at the collector substation that serves the solar energy facility, including switchyard/bay, control building, fences, etc.
- » Battery Energy Storage System (BESS).
- » Site offices and maintenance buildings, including workshop areas for maintenance and storage.
- » Laydown areas.
- » Access roads and internal distribution roads.

Great Karoo Renewable Energy (Pty) Ltd has confirmed that the development area is particularly suitable for solar PV development from a technical perspective due to the solar resource, access to the electricity grid, compatibility with the current land use and land availability. The solar resource of the development area has been confirmed by considering the Global Horizon Irradiation (GHI) of the province which is approximately 2240 kWh/m²/annum.

A summary of the recommendations and conclusions for the proposed project is provided in this Chapter.

¹⁷The development footprint is the result of detailed design by the developer which the consideration of sensitive environmental features which are required to be avoided by the solar PV infrastructure.

» **11.1. Legal Requirements as per the EIA Regulations, 2014 (as amended), for the undertaking of an Impact Assessment Report**

This chapter of the EIA Report includes the following information required in terms of Appendix 3: Content of the Environmental Impact Assessment Report:

Requirement	Relevant Section
3(k) where applicable, a summary of the findings and impact management measures identified in any specialist report complying with Appendix 6 to these Regulations and an indication as to how these findings and recommendations have been included in the final report	A summary of the findings of the specialist studies undertaken for the Kwana PV facility has been included in section 11.2 .
3(l) an environmental impact statement which contains (i) a summary of the key findings of the environmental impact assessment, (ii) a map at an appropriate scale which superimposes the proposed activity and its associated structures and infrastructure on the environmental sensitivities of the preferred development footprint on the approved site as contemplated in the accepted scoping report indicating any areas that should be avoided, including buffers and (iii) a summary of the positive and negative impacts and risks of the proposed activity and identified alternatives.	An environmental impact statement containing the key findings of the environmental impacts of the Kwana PV facility has been included as section 11.5 . An Environmental Sensitivity and Layout map of the Kwana PV facility has been included as Figure 11.1 which overlays the development footprint (as assessed within the EIA) of the solar PV with the environmental sensitive features located within the development area. A summary of the positive and negative impacts associated with the Kwana PV facility has been included in section 11.2 .
3(o) any aspects which were conditional to the findings of the assessment either by the EAP or specialist which are to be included as conditions of authorisation.	All conditions required to be included in the Environmental Authorisation of the Kwana PV facility has been included in section 11.6 .
3(q) a reasoned opinion as to whether the proposed activity should or should not be authorised, and if the opinion is that it should be authorised, any conditions that should be made in respect of that authorisation.	A reasoned opinion as to whether the Kwana PV facility should be authorised has been included in section 11.5 .

11.2 Evaluation of the Kwana PV facility

The preceding chapters of this report together with the specialist studies contained within **Appendices D-M** provide a detailed assessment of the potential impacts that may result from the development of the Kwana PV facility. This chapter concludes the environmental assessment of the solar PV by providing a summary of the results and conclusions of the assessment of both the development area and development footprint for the Kwana PV facility. In so doing, it draws on the information gathered as part of the EIA process, the knowledge gained by the environmental specialists and the EAP and presents a combined and informed opinion of the environmental impacts associated with the project.

No environmental fatal flaws or unacceptable impacts were identified in the detailed specialist studies conducted, provided that the recommended mitigation measures are implemented. These measures include, amongst others, the avoidance of sensitive features within the development footprint and the undertaking of the construction and operational bird and bat monitoring, as specified by the specialists.

The potential environmental impacts associated with the Kwana PV facility assessed through the EIA process include:

- » Impacts on terrestrial ecology (flora and fauna).
- » Impacts on aquatic ecology.
- » Impacts on avifauna.
- » Impacts on bats.
- » Impacts on land use, soils, and agricultural potential.
- » Impacts on heritage resources, including archaeology, palaeontology and the cultural landscape.
- » Visual impacts on the area imposed by the components of the facility.
- » Positive and negative social impacts.

The environmental sensitivities identified by the relevant specialists for the project site are illustrated in **Figure 11.1**. The development footprint, as assessed, has been overlain with the relevant environmental sensitivities.

11.2.1 Impacts on Ecology

The study area consists mostly of natural habitat that is used for commercial animal husbandry. The proposal to build the Kwana PV facility on site will therefore have significant effects on natural habitat. The existing biodiversity on site is, however, relatively limited in terms of uniqueness or potential presence of species of concern, with the possible presence of one Critically Endangered mammal species.

The vegetation on site is not considered to be part of any threatened ecosystem and has not been assessed as being of high conservation value due to rates of transformation. The regional vegetation types that occur on site, i.e., Eastern Upper Karoo and Upper Karoo Hardeveld, are both widespread and have low rates of transformation across their geographical range.

There are three plant species listed as Rare (*Anisodontea malavastroides*, *Aloe broomii* var. *tarkaensis* and *Tridentea virescens*) that could potentially occur on site, but these are all widespread species that are naturally rare where they are found. None have been previously recorded on this site. There are also two plant species protected according to National legislation (*Crinum bulbispermum* and *Harpagophytum procumbens*) that could potentially occur in the geographical area, but these are also very widespread species. The loss of some individuals, if they are found to occur on site, would not affect the conservation status of any of the species. It is, however, unlikely that any of them would be affected.

In terms of other species of concern and overall biological diversity, including both plants and animals, the low hills and mountain ranges are the areas with the most species as well as being most likely to contain any species of concern. However, the southern main drainage line is the most likely habitat for the Critically Endangered Riverine Rabbit, if it occurs on site, which is unknown but possible.

Sensitivities that occur specifically within the development area for the Kwana PV facility that may be vulnerable to damage from the proposed project are as follows:

- » Dry stream beds, including the associated riparian habitats and adjacent floodplains;
- » CBA1;
- » Ridges;
- » Habitat suitable for Riverine Rabbit.

The impacts on ecology associated with the Kwana PV facility are of low or medium significance. If appropriate mitigation measures are put in place, all impacts can be reduced to having low significance, except for loss of habitat, which will remain medium significance after mitigation. The specialist concluded that the project can proceed from an ecological perspective.

11.2.2 Impacts on Aquatic Ecology

Based on a combination of desktop and in-field delineation, two (2) forms of a watercourse were identified and delineated within the 500m regulated area applied (refer to Figure 8.11). These include drainage lines and dams. No episodic rivers or natural wetland systems, or even cryptic wetlands were identified for the project area. The drainage lines are classified as a river HGM type system. The dams are regarded as artificial systems and typically formed / created in the preferential flow paths of the river HGM type. The drainage lines are not characterised by riparian vegetation and grasses, these systems represent bare surfaces with evidence of surface run-off.

The results of the habitat assessment indicate natural (class A) and largely natural (class B) instream and riparian conditions for the catchment respectively. The overall ecological importance and sensitivity for the area was determined to be moderate. The overall ecosystem service benefit for the system is intermediate.

The recommended buffer was calculated to be 15m and 22m for the drainage lines and rivers, respectively, for the construction and operational phases. The buffer zone will not be applicable for proposed infrastructure that traverse the systems, however, for all secondary activities such as laydown yards and storage areas, the buffer zone must be implemented.

Freshwater systems were delineated in accordance with the DWAF (2005) guidelines. Vegetation is used as the primary wetland indicator. However, whilst wetland vegetation is adapted to life in saturated soil under normal circumstances, such features are not always present in arid to semi-arid environments such as the Northern Cape (based on experience within the region) due to the typically arid conditions of the region, additional indicators, as provided by Day et al (2010) were utilised, relevant conclusions include:

The pre-mitigation impact significance for all considered aspects is expected to be medium. The expected post-mitigation impact significance is expected to be low should all mitigation measures and recommendations be implemented. It is the opinion of the specialist that no fatal flaws are presented for the proposed project. The project may be considered favourably by the issuing authority, but all mitigation measures and recommendations must be considered for the authorisation.

Watercourses are present within the development area of the Kwana PV facility as identified in the Aquatic Impact Assessment (**Appendix G**). As a result, a water use authorisation for the project will be required from the DWS for water uses identified in Section 21 (c) and 21 (i) of the National Water Act (Act 36 of 1998).

11.2.3 Impacts on Avifauna

The South African Bird Atlas Project 2 (SABAP2) data indicates that a total of 164 bird species could potentially occur within the broader area. Of these, 61 species are classified as priority species and 12 of these are South African Red List species. Of the priority species, 27 are likely to occur regularly in the development area.

The following specific environmental sensitivities were identified from an avifaunal perspective:

» **Surface Water: 200m solar panel No-Go zone**

A 200m solar panel free buffer zone must be implemented around the boreholes with water troughs at -31.492297° 23.622433° and -31.480732° 23.640226° to provide unhindered access to the surface water for a variety of priority species. Surface water in this semi-arid habitat is crucially important for priority avifauna and many non-priority species. It is important to leave open space with no solar panels for birds to access and leave the surface water area unhindered. Surface water is also important area for raptors to hunt birds which congregate around water troughs, and they should have enough space for fast aerial pursuit.

The proposed Kwana PV will have a medium impact on avifauna which, in most instances, could be reduced to a low impact through appropriate mitigation. **The proposed layout which was assessed in the Avifauna Impact Assessment Report avoids all the recommended avifaunal turbine exclusion zones and is therefore deemed acceptable.** The development is therefore supported, provided the recommended mitigation measures are strictly applied.

11.2.4 Impacts on Bats

Currently there is no evidence of photovoltaic (PV) facilities posing a direct threat of fatality impact on bats during operation (SABAA, 2020). However, roosting and foraging habitats may be significantly impacted during the construction phase. This is primarily due the fact that PV facilities require large areas of land to be cleared, and in some cases, earthworks are required for levelling purposes. This can result in habitat that is suitable for micro roosts, such as rocky outcrops, clumps of trees and certain vegetation being destroyed, which can also be fatal to bats residing in such roosts. Natural vegetation can support higher insect food quantities and diversity than cleared land, therefore foraging habitat can also be displaced by PV facilities.

Due to the extrapolated nature of the national screening tool, further Google Earth satellite imagery and verifications during site visits were used to spatially demarcate areas of the site with high and medium sensitivities relating to bat species ecology and habitat preferences, where high sensitivities and their buffers are no-go zones for for PV panels, construction camps, substation, O&M building, the BESS and any other activity that requires earthworks or complete vegetation clearing. With the exception of access roads and underground/overhead cables. Medium sensitivities indicate areas of probable increased risk, but PV panels are allowed to be constructed in medium sensitivity areas.

Considering the current proposed layout for the Kwana PV facility, no PV infrastructure are intruding onto the high bat sensitivities.

Based on the bat activity recorded at the Kwana PV facility, the significance ratings for the majority of the impacts to bats posed by the development are predicted to be medium before mitigation. After mitigation, all impacts are predicted to be low.

From a bat impact perspective, no reasons have been identified for the Kwana PV facility development not to proceed to the approval phase.

11.2.5 Impacts on Land Use, Soil and Agricultural Potential

Various soil forms were identified throughout the development area, namely the Tubatse, Oakleaf and Bethesda soil forms. These soil forms are characterised by an orthic topsoil on top of a neocutanic horizon. The Tubatse and Bethesda soil forms are characterised by a lithic and hard rock horizon underneath the neocutanic horizons respectively with the Oakleaf being characterised by a deep neocutanic horizon.

The development area have been determined to be associated with one land capability, namely LCIII. Eight potential land capability classes are located within the proposed development area, namely, Land Capability 1 to 5 (Very Low to Low); and Land Capability 6 to 8 (Low/Moderate to Moderate Sensitivity). The soil forms identified within the development area have been determined to be associated with one land capability, namely LCIII, i.e. Low.

The significance ratings for the impacts of the proposed Kwana PV on land capability are predicted to be low before and after mitigation. Considering the low sensitivities associated with land potential resources and the low significance of the identified impacts, it is the specialist's opinion that the proposed activities will have an acceptable impact on soil resources and that the proposed activities should proceed as have been planned.

11.2.6 Impacts on Heritage Resources (archaeology, palaeontology and cultural landscape)

During the site survey four (3) archaeological and heritage resources were identified within the development area for the Kwana PV facility. The landscape of the development area has been assessed for cultural significance, and found to have five distinct character areas, namely, historic movement corridors, open plains interrupted by low koppies, elevated areas with steep sided mountain ridges, areas of landscape that have been transformed by significant infrastructural development, and remote landscape with wilderness qualities. Based on character area analysis undertaken as part of the cultural landscape assessment, areas classified as no-go, tread lightly (subject to site specific constraints), and developable areas were identified within the development area.

There are limited impacts anticipated to archaeological and palaeontological heritage from this proposed development and as such, the principle of a renewable energy facility in this location is supported from a heritage perspective provided that the infrastructure is located in areas able to tolerate the impact of the high degree of change from a cultural landscape perspective.

Based on the outcomes of this report, it is not anticipated that the proposed development of the Kwana PV facility and its associated infrastructure will negatively impact on significant heritage resources on condition that the recommended mitigation measures are implemented,

11.2.8 Visual Impacts

The viewshed analysis was undertaken from a representative number of vantage points within the development footprint at an offset of 5m above ground level. The result of the visibility analysis is displayed on **Figure 9.16**.

From the viewshed analysis, it is evident that constrained dimensions of the PV facility would amount to a fairly limited area of potential visual exposure. The visual exposure would largely be contained within a 6km

radius of the proposed development site, with the predominant exposure to the north-east. Visual exposure to the south and south-east, towards the N1 national road, is obstructed by the Bakenkop hills and ridges south of the proposed facility.

The facility may be highly visible within a 1km radius of the development. There are no homesteads within this zone, only a section of the Rondawel to Hutchinson secondary road traversing south of the site.

1-3km zone contains the Rondawel homestead (guest farm), a very short section of the N1 national road and the Rondawel secondary road. Other than these potential receptor sites, the rest of the visually exposed areas fall within vacant farmland.

Visual exposure within 3-6km zone will predominantly be towards the north-east, along the Droërivier/Hydro 1 and 3, Gamma/Perseus and Gamma/Hydra power lines, up to the Bobbejaankrans, Rooiberg and Middelberg hills. The only homestead within this zone is the Damplaas dwelling to the north-east, approximately 3.5km from the development site. It is uncertain whether this homestead is inhabited, or whether the structure (or building at this locality) is only utilised as a storage facility.

At distances exceeding 6km the intensity of visual exposure is expected to be very low and highly unlikely due to the distance between the object (development) and the observer.

The structures, where visible from shorter distances (e.g. less than 1km and potentially up to 3km), and where sensitive visual receptors may find themselves within this zone, may constitute a high visual prominence, potentially resulting in a visual impact. This may include residents of the farm dwellings mentioned above, as well as observers travelling along the roads in closer proximity to the facility. The incidence rate of sensitive visual receptors is however expected to be very low, due to the remote location of the proposed infrastructure and the low number of potential observers.

Overall, the significance of the visual impacts is expected to range from moderate to low as a result of the generally undeveloped character of the landscape and the remote location of the project infrastructure. There are a very limited number of potential sensitive visual receptors within a 3km radius of the proposed structures, although the possibility does exist for visitors to the region to venture in to closer proximity to the PV facility structures. These observers may consider visual exposure to this type of infrastructure to be intrusive.

11.2.9 Social Impacts

Impacts are expected to occur with the development of the Kwana PV during the construction, operation and decommissioning phases. Both positive and negative impacts are identified and assessed.

Positive impacts during construction includes:

- » Creation of employment and business opportunities, and opportunity for skills development and on-site training.

Negative impacts during construction includes:

- » Impacts associated with the presence of construction workers on local communities.
- » Impacts related to the potential influx of jobseekers.

- » Increased risks to livestock and farming infrastructure associated with the construction related activities and presence of construction workers on the site.
- » Increased risk of grass fires associated with construction related activities.
- » Nuisance impacts, such as noise, dust, and safety, associated with construction related activities and vehicles.
- » Impact on productive farmland.

Positive impacts during operation includes:

- » The establishment of infrastructure to improve energy security and support renewable sector.
- » Creation of employment opportunities.
- » Benefits to the affected landowners.
- » Benefits associated with the socio-economic contributions to community development.

Negative impacts during operation includes:

- » Noise impacts associated with the operation of the plant.
- » Visual impacts and associated impacts on sense of place.
- » Potential impact on property values.
- » Potential impact on tourism.

The findings of the SIA indicate that the proposed Kwana PV facility will result in several social and socio-economic benefits, including creation of employment and business opportunities during both the construction and operational phases. The project will also contribute to local economic development through socio-economic development (SED) contributions. In addition, the development will improve energy security and reduce the carbon footprint associated with energy generation in South Africa. The findings of the SIA also indicate that the potential negative impacts associated with both the construction and operational phases are likely to be Low Negative with mitigation. The potential negative impacts can therefore be effectively mitigated if the recommended mitigation measures are implemented. The establishment of the proposed Kwana PV facility is therefore supported by the findings of the SIA.

11.2.10 Traffic Impacts

It is assumed that if components are imported to South Africa, it will be via the Port of Ngqura, which is located in the Eastern Cape, ~425km from the proposed site. Alternatively, components can be imported via the Port of Saldanha in the Western Cape, which is located ~675km from the proposed site.

The preferred route for abnormal load vehicles will be from the port (i.e., Port of Ngqura), heading north on the R75, passing Wolwefontein and Jansenville, and onto the R63 at Graaff-Reinet. The vehicles will travel on the R63 to the N1, passing Murraysburg, and continue on the N1 to the proposed site.

The proposed access points to the development area are located along the N1, as shown in **Figure 9.19**. Proposed Access Point 1 has a surfaced bellmouth which leads to the existing gravel road to the Hutchinson railway station. Proposed Access Point 2 is an existing gravel farm access road with an unsurfaced bellmouth.

Generally, the road width at the access points needs to be a minimum of 8m and the access roads on site a minimum of 4.5m (preferably 5m). The radius at the access points needs to be large enough to allow for all construction vehicles to turn safely.

Overall, the significance of the impacts on traffic associated with the Kwana PV are predicted to be low following the implementation of mitigation measures. The traffic generated during this the operation phase will be minimal and will have not have any impact on the surrounding road network. From a traffic impact perspective, no reasons have been identified for the Kwana PV facility development not to proceed to the approval phase.

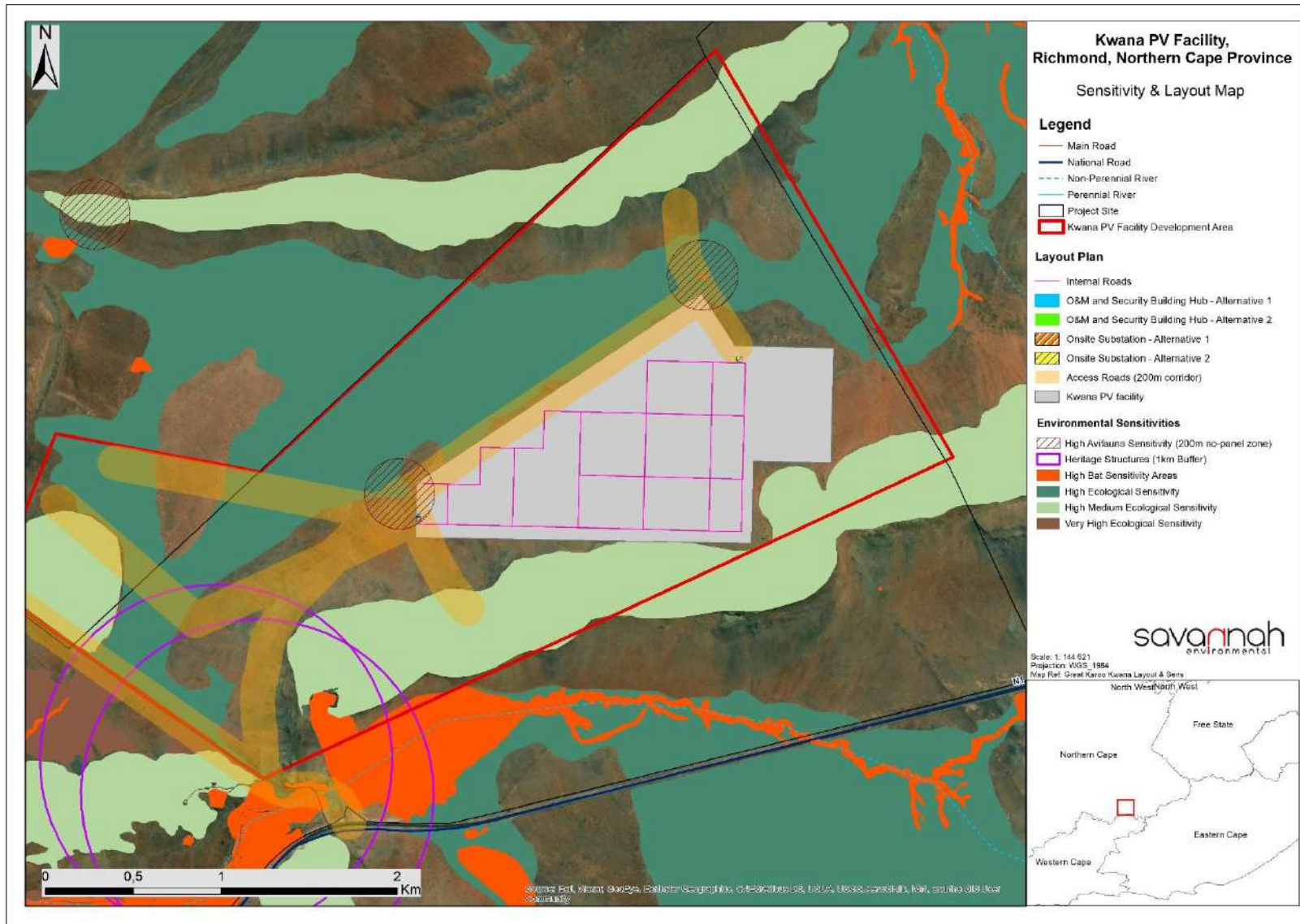


Figure 11.1: The development footprint of the Kwana PV facility, as assessed within this EIA Report, overlain on the identified sensitive environmental features (Appendix O)

11.2.11 Assessment of Cumulative Impacts

Cumulative impacts and benefits on various environmental and social receptors will occur to varying degrees with the development of several renewable energy facilities in South Africa. The degree of significance of these cumulative impacts is difficult to predict without detailed studies based on more comprehensive data/information on each of the receptors and the site-specific developments. The alignment of renewable energy developments with South Africa's National Energy Response Plan and the global drive to move away from the use of non-renewable energy resources and to reduce greenhouse gas emissions is undoubtedly positive. The economic benefits of renewable energy developments at a local, regional and national level have the potential to be significant.

There are several authorised renewable energy projects within a 30km radius of the proposed site, namely:

- » Brakpoort Solar PV Facility
- » Umsinde Emoyeni Wind Energy Facility
- » Aurora Solar PV Facility
- » Mainstream Renewable Energy Cluster
- » Ishwati Emoyeni Wind Energy Facility
- » Trouberg Wind Energy Facility
- » Modderfontein Wind Energy Facility
- » Nobelsfontein Wind Energy Facility
- » Bietjiesfontein Solar Energy Facility
- » Karoo Renewable Energy Facility

In addition to the renewable energy facilities listed above, four new renewable energy facilities (two additional solar PV facilities and one wind farm) are proposed by Great Karoo Renewable Energy (Pty) Ltd adjacent to the Kwana PV facility, namely:

- » Kwana Solar PV Facility
- » Moriri Solar PV Facility
- » Angora Wind Farm

All cumulative impacts associated with the Kwana PV facility will be of a medium or low significance, with impacts of a high significance associated with the visual impacts. A summary of the cumulative impacts is included in **Table 11.3** below.

Table 11.3: Summary of the cumulative impact significance for the Kwana PV facility

Specialist assessment	Overall significance of impact of the proposed project considered in isolation	Cumulative significance of impact of the project and other projects in the area
Ecology	Medium	Medium
Aquatic Ecology	Low	Medium
Avifauna	Low	Medium
Bats	Low	Low
Land use, soil and agricultural potential	Medium	Medium

Specialist assessment	Overall significance of impact of the proposed project considered in isolation	Cumulative significance of impact of the project and other projects in the area
Heritage (including archaeology, palaeontology and sense of place)	Medium	Medium
Visual	High	High
Socio-Economic	<p><i>Positive impacts:</i> Low</p> <p><i>Negative impacts:</i> Medium or Low (depending on the impact being considered)</p>	<p><i>Positive impacts:</i> Medium</p> <p><i>Negative impacts:</i> Medium or Low (depending on the impact being considered)</p>
Traffic	Low	Medium (assuming all projects in the area are constructed at the same time)

Based on the specialist cumulative assessment and findings, the development of the Kwana PV facility and its contribution to the overall impact of all renewable energy projects to be developed within a 30km radius, it can be concluded that the Kwana PV facility cumulative impacts will be of a medium to low significance, with impacts of a high significance mainly relating to visual impacts on the landscape. Therefore, the development of the Kwana PV facility will not result in unacceptable, high cumulative impacts and will not result in a whole-scale change of the environment.

11.3. Facility Layout

The development footprint assessed within this EIA was designed by the project developer in order to respond to and avoid the sensitive environmental and social features located within the development area (**Figure 11.2**). This approach ensured the application of the mitigation hierarchy (i.e., avoid, minimise, mitigate and offset) to the Kwana PV project, which ultimately ensures that the development is appropriate from an environmental perspective and is suitable for development within the development area.

For the majority of specialists, the impacts associated with the Kwana PV facility layout are of low to medium significance post-mitigation and the assessed layout is considered acceptable (**Figure 11.3**).

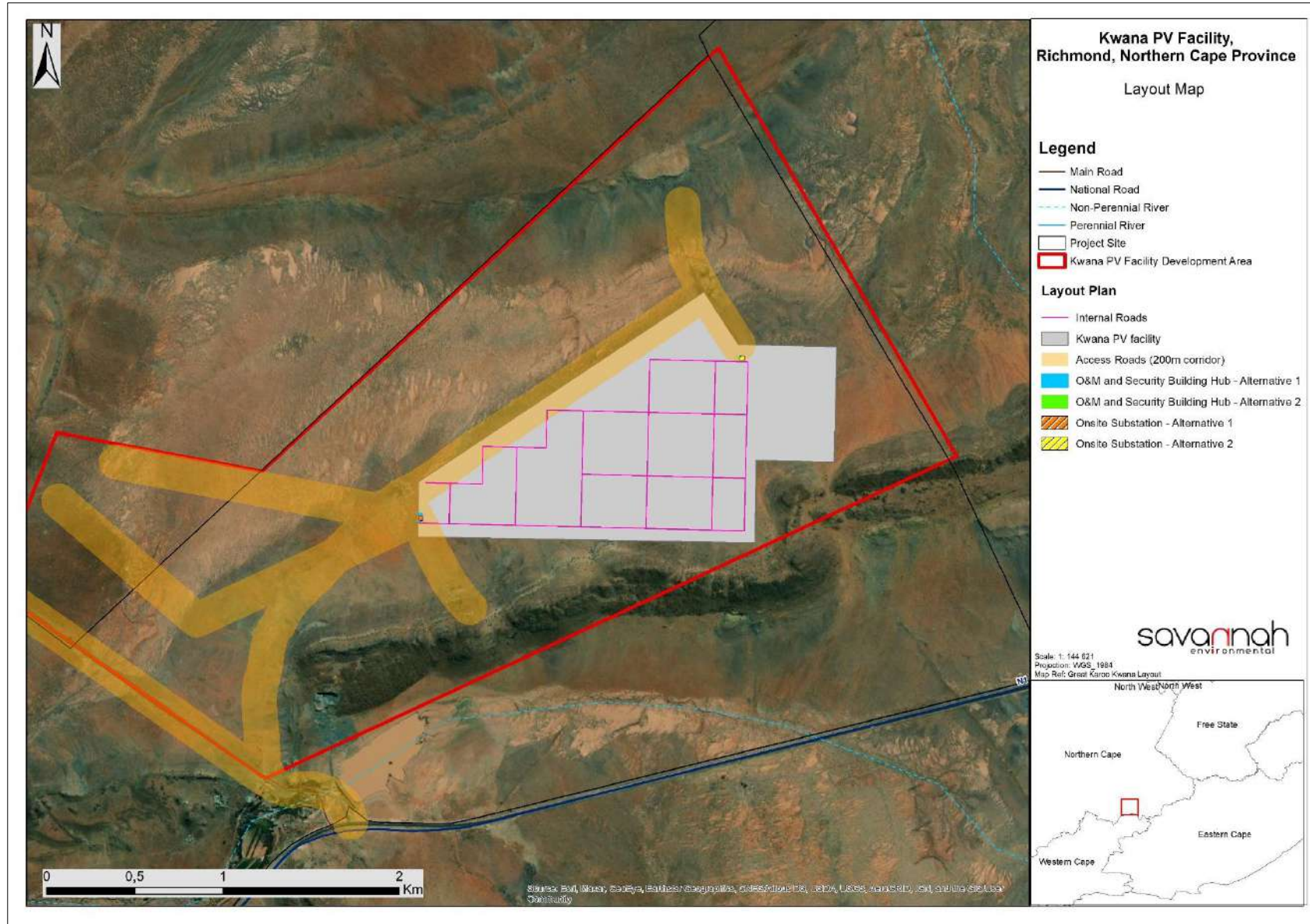


Figure 11.2: Development footprint for the Kwana PV facility (map included in **Appendix O**)

11.4. Environmental Costs of the Kwana PV facility

Environmental costs (including those to the natural environment, economic and social environment) can be anticipated at a local and site-specific level and are considered acceptable provided the mitigation measures as outlined in the EIA Report and the EMPr are implemented and adhered to. No fatal flaws have been identified. These environmental costs could include:

- » *Loss of biodiversity, flora and fauna due to the clearing of land for the construction and utilisation of land for the PV facility* - The cost of loss of biodiversity has been minimised/avoided through the limited placement of project components and infrastructure within the ecological features, and avifauna and bat sensitive areas.
- » *Impacts on aquatic resources* - the impacts on freshwater resources have been minimised through the avoidance of the sensitive features by project infrastructure.
- » *Visual impacts associated with the PV facility* - The Kwana PV facility is expected to range from moderate to low as a result of the generally undeveloped character of the landscape and the remote location of the project infrastructure. There are a very limited number of potential sensitive visual receptors within a 3km radius of the proposed structures, although the possibility does exist for visitors to the region to venture in to closer proximity to the PV facility structures. A number of mitigation measures have been proposed and general mitigation and management are required as best practise to minimise visual impacts which may arise from mismanagement of the site.
- » *Loss of land for agriculture* – The development will remove areas of low to moderate land capability. As the site is used for grazing, activities can continue during operation and impacts in this regard are therefore limited.
- » *Impacts on birds and bats* – loss of birds and bats species due to collision with PV panels. The impact has been minimised through the avoidance of areas of sensitivity and is considered to be acceptable with implementation of mitigation.
- » *Negative impact to the cultural landscape* - The Kwana PV facility is proposed within an area that forms part of an intact cultural landscape representative of the Central Plateau of the Great Karoo. The site possesses a number of landscape elements contributing to a composite cultural landscape, including topographical features, open plains, water features, historic scenic routes and farmsteads. The landscape affected by the proposed development has a number of character areas within varying significances and sensitivities to accommodate Renewable Energy infrastructure culminating in the identification of no-go areas, tread-lightly areas and areas more resilient to development, as well as a number of design indicators for placement of Renewable Energy infrastructure.

Benefits of the Kwana PV facility include the following:

- » The project will result in important economic benefits at the local and regional scale through job creation, income and other associated downstream economic development. These will persist during the pre-construction, construction, operation and decommissioning phases of the project.
- » The project provides an opportunity for a new land use on the affected properties which is considered as a more efficient use of the land and provides an opportunity for financial benefits to the current land use.
- » The project contributes towards the Provincial and Local goals for the development of renewable energy as outlined in the respective IDPs.

- » The project serves to diversify the economy and electricity generation mix of South Africa through the addition of solar energy, in line with national policy regarding energy generation.
- » The water requirement for a solar PV is negligible compared to the levels of water used by coal-based technologies. This generation technology is therefore supported in dry climatic areas.
- » South Africa's per capita greenhouse gas emissions are amongst the highest in the world due to the reliance on fossil fuels. The Kwana PV facility will contribute to achieving goals for implementation of renewable energy and sustaining a 'green' economy within South Africa.

The benefits of the Kwana PV facility are expected to occur at a national, regional and local level. As the costs to the environment at a site-specific level have been largely limited through the appropriate placement of infrastructure on the project site within lower sensitive areas through the avoidance of features and areas considered to be sensitive, the benefits of the project are expected to partially offset the localised environmental costs of the PV facility.

11.5. Overall Conclusion (Impact Statement)

The preferred activity was determined by the developer to be the development of a renewable energy facility on site using solar as the preferred technology, due to the availability of a suitable solar resource. A technically viable development footprint was proposed by the developer and assessed as part of the EIA process. The assessment of the development footprint within the development area was undertaken by independent specialists and their findings have informed the results of this EIA Report.

From a review of the relevant policy and planning framework, it was concluded that the project is well aligned with the policy framework, and a clear need for the project is seen from a policy perspective at a local, provincial and National level.

The specialist findings from the EIA studies undertaken have indicated that there are no identified fatal flaws associated with the implementation of the development footprint within the development area. The developer has designed a project development footprint in response to the identified sensitive environmental features and areas present within the development area. This approach is in line with the application of the mitigation hierarchy, where all the sensitive areas which could be impacted by the development have been avoided (i.e., tier 1 of the mitigation hierarchy (refer to **Figure 11.3**).

The impacts that are expected to remain after the avoidance of the sensitive areas have been reduced through the recommendation of specific mitigation measures by the specialists. The minimisation of the significance of the impacts is in line with tier 2 of the mitigation hierarchy.

Therefore, impacts can be mitigated to acceptable levels or enhanced through the implementation of the recommended mitigation or enhancement measures.

As detailed in the cost-benefit analysis, the benefits of the Kwana PV facility are expected to occur at a national, regional and local level. As the costs to the environment at a site-specific level have been largely limited through the appropriate placement of infrastructure on the project site within lower sensitive areas through the avoidance of features and areas considered to be sensitive, the benefits of the project are expected to partially

offset the localised environmental costs of the solar PV. From a social perspective, both positive and negative impacts are expected.

Through the assessment of the development footprint within the development area, it can be concluded that the development of the Kwana PV facility will not result in unacceptable environmental impacts (subject to the implementation of the recommended mitigation measures).

11.6. Overall Recommendation

Considering the findings of the independent specialist studies, the impacts identified, the development footprint proposed by the developer, the avoidance of the sensitive environmental features within the development area, as well as the potential to further minimise the impacts to acceptable levels through mitigation, it is the reasoned opinion of the EAP that the Kwana PV facility is acceptable within the landscape and can reasonably be authorised.

The Kwana PV facility with a contracted capacity of up to 100MW, located on the project site consisting of two affected properties (Portion 1 of Farm Rondavel 85 and Portion 0 of Farm Rondavel 85, includes the following infrastructure (to be included within an authorisation issued for the project):

- » Solar PV array comprising PV modules and mounting structures.
- » Inverters and transformers.
- » Cabling between the panels.
- » 33/132kV onsite facility substation.
- » Cabling from the onsite substation to the collector substation (either underground or overhead).
- » Electrical and auxiliary equipment required at the collector substation that serves the solar energy facility, including switchyard/bay, control building, fences, etc.
- » Battery Energy Storage System (BESS).
- » Site offices and maintenance buildings, including workshop areas for maintenance and storage.
- » Laydown areas.
- » Access roads and internal distribution roads.

The following key conditions would be required to be included within an authorisation issued for the Kwana PV facility:

- » All mitigation measures detailed within this EIA Report, as well as the specialist reports contained within **Appendices D to L** are to be implemented.
- » The EMPr as contained within **Appendix O** of this EIA Report should form part of the contract with the Contractors appointed to construct and maintain the solar PV in order to ensure compliance with environmental specifications and management measures. The implementation of this EMPr for all life cycle phases of the Kwana PV facility is considered key in achieving the appropriate environmental management standards as detailed for this project.
- » Following the final design of the Kwana PV facility, a revised layout must be submitted to DFFE for review and approval prior to commencing with construction. No development is permitted within the identified no-go areas as detailed in **Figure 11.1**.

- » Due to the potential for impact to significant rock engravings, an archaeological walkdown of roads and infrastructure placement is recommended once the layout is finalised.
- » Implement a chance finds procedure for the rescuing of any fossils or heritage resources discovered during construction.
- » Undertake a detailed walk-through survey of footprint areas that are within habitats where SCC are likely to occur during a favourable season to locate any individuals of protected plants, as well as for any populations of threatened plant species. This survey must cover the footprint of all approved infrastructure, including internal access roads (final infrastructure layout). The best season is early to late Summer, but dependent on recent rainfall and vegetation growth.
- » Obtain the necessary permits for specimens or protected plant species that will be lost due to construction of the project.
- » As far as possible, locate infrastructure within areas that have been previously disturbed or in areas with lower sensitivity scores.

A validity period of 10 years of the Environmental Authorisation is requested, should the project obtain approval from DFFE.

CHAPTER 12: REFERENCES

Terrestrial Ecology

- FAIRBANKS, D.H.K., THOMPSON, M.W., VINK, D.E., NEWBY, T.S., VAN DEN BERG, H.M & EVERARD, D.A. 2000. The South African Land-Cover Characteristics Database: a synopsis of the landscape. *S.Afr.J.Science* 96: 69-82.
- HOLNESS, S. and OOSTHUYSEN, E. 2016. Critical Biodiversity Areas of the Northern Cape: Technical Report.
- MUCINA, L. AND RUTHERFORD, M.C. (editors) 2006. Vegetation map of South Africa, Lesotho and Swaziland: an illustrated guide. *Strelitzia* 19, South African National Biodiversity Institute, Pretoria.
- MUCINA, L., RUTHERFORD, M.C. AND POWRIE, I.W. (editors) 2005. Vegetation map of South Africa, Lesotho and Swaziland, 1:1 000 000 SCALE SHEET MAPS South African National Biodiversity Institute, Pretoria.
- MYERS, N., MITTERMEIR, R.A., MITTERMEIR, C.G., DE FONSECA, G.A.B., AND KENT, J. 2000. Biodiversity hotspots for conservation priorities. *Nature* 403, 853-858.
- RUTHERFORD, M.C. AND WESTFALL., R.H. 1994. Biomes of Southern Africa. An objective characterisation. *Memoirs of the Botanical Survey of South Africa* 63, 1-94.
- RUTHERFORD, M.C., MUCINA, L. AND POWRIE, L.W. 2006. Biomes and Bioregions of Southern Africa. In: L. Mucina and M.C. Rutherford (Eds). *The vegetation of South Africa, Lesotho and Swaziland. Strelitzia* 19, pp. 30-51. South African National Biodiversity Institute, Pretoria.
- VAN WYK, A.E. AND SMITH, G.F. (Eds) 2001. *Regions of Floristic Endemism in Southern Africa: A review with emphasis on succulents*, pp. 1-199. Umdaus Press, Pretoria.

Avifauna

- ALONSO, J. A. AND ALONSO, J. C. 1999 Collision of birds with overhead transmission lines in Spain. Pp. 57–82 in Ferrer, M. and Janss, G. F. E., eds. *Birds and power lines: Collision, electrocution and breeding*. Madrid, Spain: Quercus.Google Scholar
- ANIMAL DEMOGRAPHY UNIT. 2021. The southern African Bird Atlas Project 2. University of Cape Town. <http://sabap2.adu.org.za>.
- BARRIENTOS R, PONCE C, PALACIN C, MARTÍN CA, MARTÍN B, ET AL. 2012. Wire marking results in a small but significant reduction in avian mortality at power lines: A BACI Designed Study. *PLoS ONE* 7(3): e32569. doi:10.1371/journal.pone.0032569.
- BARRIENTOS, R., ALONSO, J.C., PONCE, C., PALACÍN, C. 2011. Meta-Analysis of the effectiveness of marked wire in reducing avian collisions with power lines. *Conservation Biology* 25: 893-903.
- COUNTY OF MERCED. 2014. Draft Environmental Impact Report for the Wright Solar Park Conditional Use Permit Application CUP12-017. Public Draft. July. (ICF 00552.13.) Merced, CA. Prepared by ICF International, Sacramento, CA.
- ENDANGERED WILDLIFE TRUST. 2014. Central incident register for powerline incidents. Unpublished data.
- FLURI, T.P. 2009. The potential of concentrating solar power in South Africa. *Energy Policy* 37: 5075-5080.
- H. T. HARVEY & ASSOCIATES. 2014a. California Valley Solar Ranch Project Avian and Bat Protection Plan Sixth Quarterly Post construction Fatality Report 16 November 2013 - 15 February 2014.
- H. T. HARVEY & ASSOCIATES. 2014b. California Valley Solar Ranch Project Avian and Bat Protection Plan Sixth Quarterly Post construction Fatality Report 16 February 2014 - 15 May 2014.
- HARRISON, J.A., ALLAN, D.G., UNDERHILL, L.G., HERREMANS, M., TREE, A.J., PARKER, V & BROWN, C.J. (eds). 1997. *The atlas of southern African birds*. Vol 1 & 2. BirdLife South Africa, Johannesburg.
- HERNANDEZ, R.R., et al., 2014, "Environmental Impacts of Utility-Scale Solar Energy," *Renewable and Sustainable Energy Reviews* 29: 766–779.

- HOCKEY P.A.R., DEAN W.R.J., AND RYAN P.G. 2005. Robert's Birds of Southern Africa, seventh edition. Trustees of the John Voelcker Bird Book Fund, Cape Town.
- JEAL. C. 2017. The impact of a 'trough' Concentrated Solar Power facility on birds and other animals in the Northern Cape, South Africa. Minor Dissertation presented in partial fulfilment of the requirements for the degree of Master of Science in Conservation Biology. University of Cape Town.
- JENKINS, A. & SMALLIE, J. 2009. Terminal velocity: the end of the line for Ludwig's Bustard? Africa Birds and Birding, Vol 14, No 2.
- JENKINS, A., DE GOEDE, J.H. & VAN ROOYEN, C.S. 2006. Improving the products of the Eskom Electric Eagle Project. Unpublished report to Eskom. Endangered Wildlife Trust.
- JENKINS, A.R., DE GOEDE, J.H., SEBELE, L. & DIAMOND, M. 2013. Brokering a settlement between eagles and industry: sustainable management of large raptors nesting on power infrastructure. Bird Conservation International 23: 232-246.
- JENKINS, A.R., RALSTON-PATTON, SMIT-ROBINSON, A.H. 2017. Guidelines for assessing and monitoring the impact of solar power generating facilities on birds in southern Africa. BirdLife South Africa.
- JENKINS, A.R., SMALLIE, J.J. & DIAMOND, M. 2010. Avian collisions with power lines: a global review of causes and mitigation with a South African perspective. Bird Conservation International 20: 263-278.
- KAGAN, R. A., T. C. VINER, P. W. TRAIL, AND E. O. ESPINOZA. 2014. Avian Mortality at Solar Energy Facilities in Southern California: A Preliminary Analysis. National Fish and Wildlife Forensics Laboratory.
- LOSS, S.R., WILL, T., LOSS, S.S., & MARRA, P.P. 2014. Bird–building collisions in the United States: Estimates of annual mortality and species vulnerability. The Condor 116(1):8-23. 2014.
- LOVICH, J.E. and ENNEN, J.R. 2011, Wildlife Conservation and Solar Energy Development in the Desert Southwest, United States, BioScience 61:982–992.
- MARNEWICK, M.D., RETIEF E.F., THERON N.T., WRIGHT D.R., ANDERSON T.A. 2015. Important Bird and Biodiversity Areas of South Africa. Johannesburg: Birdlife South Africa.
- MARTIN, G., SHAW, J., SMALLIE J. & DIAMOND, M. 2010. Bird's eye view – How birds see is key to avoiding power line collisions. Eskom Research Report. Report Nr: RES/RR/09/31613.
- MCCRARY, M. D., R. L. MCKERNAN, R. W. SCHREIBER, W. D. WAGNER, AND T. C. SCIARROTTA. 1986. Avian mortality at a solar energy plant. J. Field Ornithology 57:135-141.
- MUCINA. L. & RUTHERFORD, M.C. (Eds) 2006. The vegetation of South Africa, Lesotho and Swaziland. Strelitzia 19. South African National Biodiversity Institute, Pretoria.
- MUNZHEDI, R. & SEBITOSI, A.B. 2009. Re-drawing the solar map of South Africa for photovoltaic applications. Renewable Energy 34: 165-169.
- NATIONAL AUDUBON SOCIETY. 2015. Audubon's Birds and Climate Change Report: A Primer for Practitioners. National Audubon Society, New York. Contributors: Gary Langham, Justin Schuetz, Candan Soykan, Chad Wilsey, Tom Auer, Geoff LeBaron, Connie Sanchez, Trish Distler. Version 1.3.
- RAAB, R., SPAKOVSKY, P., JULIUS, E., SCHÜTZ, C. & SCHULZE, C. 2010. Effects of powerlines on flight behaviour of the West-Pannonian Great Bustard *Otis tarda* population. Bird Conservation International. Birdlife International.
- RAAB, R., SPAKOVSKY, P., JULIUS, E., SCHÜTZ, C. & SCHULZE, C. 2010. Effects of powerlines on flight behaviour of the West-Pannonian Great Bustard *Otis tarda* population. Bird Conservation International. Birdlife International.
- RUDMAN, J., GAUCHÉ, P., & ESLER, K. J. (2017). Direct environmental impacts of solar power in two arid biomes: An initial investigation. South African Journal of Science, 113(11–12). <https://doi.org/10.17159/sajs.2017/20170113>

- SEYMORE, R., INGLES-LOTZ, R. & BLIGNAUT, J. 2014. A greenhouse gas emissions inventory for South Africa: a comparative analysis. *Renewable & Sustainable Energy Reviews* 34: 371-379.
- SHAW, J.M. 2013. Power line collisions in the Karoo: Conserving Ludwig's Bustard. Unpublished PhD thesis. Percy FitzPatrick Institute of African Ornithology, Department of Biological Sciences, Faculty of Science University of Cape Town May 2013.
- SHAW, J.M., PRETORIUS, M.D., GIBBONS, B., MOHALE, O., VISAGIE, R., LEEUWNER, J.L. & RYAN, P.G. 2017. The effectiveness of line markers in reducing power line collisions of large terrestrial birds at De Aar, Northern Cape. Eskom Research, Testing and Development. Research Report. RES/RR/17/1939422.
- VAN ROOYEN, C.S. 2000. An overview of Vulture Electrocutions in South Africa. *Vulture News*, 43: 5-22. (Vulture Study Group, Johannesburg, South Africa).
- VAN ROOYEN, C.S. 2004. The Management of Wildlife Interactions with overhead lines. In: *The fundamentals and practice of Overhead Line Maintenance (132kV and above)*, pp217-245. Eskom Technology, Services International, Johannesburg.
- VISSER, E., PEROLD, V., RALSTON-PATON, S., CARDENAL, A. C., & RYAN, P. G. (2019). Assessing the impacts of a utility-scale photovoltaic solar energy facility on birds in the Northern Cape, South Africa. *Renewable Energy*, 133, 1285–1294. <https://doi.org/10.1016/j.renene.2018.08.106>
- WALSTON, L.J. ROLLINS, K.E. SMITH, K.P. LAGORY, K.E. SINCLAIR, K. TURCHI, C. WENDELIN, T. & SOUDER, H. A Review of Avian Monitoring and Mitigation Information at Existing Utility-Scale Solar Facilities. U.S. Department of Energy, SunShot Initiative and Office of Energy Efficiency & Renewable Energy. April 2015.
- WALWYN, D.R., BRENT A.C. 2015. Renewable energy gathers steam in South Africa. *Renewable and Sustainable Energy* 41: 390-401.
- WEST (Western EcoSystems Technology, Inc.), 2014, Sources of Avian Mortality and Risk Factors Based on Empirical Data from Three Photovoltaic Solar Facilities, prepared by Western EcoSystems Technology, Inc., June 17.
- WORMWORTH, J. & MALLON, K. 2006. *Bird Species and Climate Change*. WWF – Australia. Sydney, NSW, Australia.

Bats

ACR. 2020. African Chiroptera Report 2020. V. Van Cakenberghe and E.C.J. Seamark (Eds). AfricanBats NPC, Pretoria. i-xviii + 8542 pp.

Greif, S., Borissov, I., Yovel, Y., Holland R.A. 2014. A functional role of the sky's polarization pattern for orientation in the greater mouse-eared bat. *Nat Commun* 5, 4488 (2014). <https://doi.org/10.1038/ncomms5488>.

Hester, S. G. and Grenier, M.B. 2005. A conservation plan for bats in Wyoming. Lander, WY: Wyoming Game and Fish Department, Nongame Program.

Monadjem, A., Taylor, P.J., Cotterill, F.P.D. & Schoeman, M.C. 2020. *Bats of southern and central Africa – (Second Edition) A biogeographic and taxonomic synthesis*, Wits University Press.

Mucina, L. and Rutherford, M. C. 2012. *The Vegetation of South Africa, Lesotho and Swaziland-Strelitzia* 19, South African National Biodiversity Institute, Pretoria.

Neuweiler, G. 2000. *The Biology of Bats*. Oxford University Press.

O'Shea, T. J., Bogan, M. A. and Ellison, L. E. 2003. Monitoring trends in bat populations of the United States and territories: Status of the science and recommendations for the future. *Wildlife Society Bulletin*, 31: 16-29.

Rautenbach, I.L. 1982. *Mammals of the Transvaal*. Pretoria: Ecoflan.

Szaz, Denes & Mihályi, Dávid & Farkas, Alexandra & Egri, Adam & Barta, András & Kriska, Gyorgy & Robertson, Bruce & Horváth, Gábor. 2016. Polarized light pollution of matte solar panels: anti-reflective photovoltaics reduce polarized light pollution but benefit only some aquatic insects. *Journal of Insect Conservation*. 20. 10.1007/s10841-016-9897-3.

Taylor, P. J. 2000. *Bats of southern Africa*, University of Natal Press, Pietermaritzburg.

Tuttle, M. D. and Hensley, D. L. 2001. *The Bat House Builder's Handbook*. (BCI) Bat Conservation International.

Aquatic

David Hoare Consulting. 2010. Specialist ecological study on the impacts of the proposed Karoo Renewable Energy Facility Project, near Victoria West, Northern Cape.

Day, J., Day, E., Ross-Gillespie, V., and Ketley, A. 2010. *The Assessment of Temporary Wetlands During Dry Conditions*. Report to the Water Research Commission (WRC). Report Number TT 434/09.

Department of Water Affairs and Forestry (DWAF). 2005. *A practical field procedure for identification and delineation of wetlands and riparian areas*. Pretoria: Department of Water Affairs and Forestry.

Kotze, D.C., Marneweck, G.C., Batchelor, A.L., Lindley, D.C. & Collins, N.B. (2009). *A Technique for rapidly assessing ecosystem services supplied by wetlands*. Mondi Wetland Project.

Land Type Survey Staff. (1972 - 2006). *Land Types of South Africa: Digital Map (1:250 000 Scale) and Soil Inventory Databases*. Pretoria: ARC-Institute for Soil, Climate, and Water.

Macfarlane DM and Bredin IP. 2017. Part 1: technical manual. *Buffer zone guidelines for wetlands, rivers and estuaries*

Macfarlane, D.M., Bredin, I.P., Adams, J.B., Zungu, M.M., Bate, G.C., Dickens, C.W.S. (2014). *Preliminary guideline for the determination of buffer zones for rivers, wetlands and estuaries*. Final Consolidated Report. WRC Report No TT 610/14, Water Research Commission, Pretoria.

Macfarlane, D.M., Dickens, J. & Von Hase, F. (2009). *Development of a methodology to determine the appropriate buffer zone width and type for developments associated with wetlands, watercourses and estuaries Deliverable 1: Literature Review*. INR Report No: 400/09.

Mucina, L. & Rutherford, M.C. (Eds.). (2006). *The vegetation of South Africa, Lesotho and Swaziland*. Strelizia 19. South African National Biodiversity Institute, Pretoria South African.

Nel JL, Murray KM, Maherry AM, Petersen CP, Roux DJ, Driver A, Hill L, Van Deventer H, Funke N, Swartz ER, Smith-Adao LB, Mbona N, Downsborough L and Nienaber S. 2011. *Technical Report for the National Freshwater Ecosystem Priority Areas project*. WRC Report No. K5/1801.

Ollis DJ, Snaddon CD, Job NM, and Mbona N. 2013. *Classification System for Wetlands and other Aquatic Ecosystems in South Africa. User Manual: Inland Systems*. SANBI Biodiversity Series 22. South African Biodiversity Institute, Pretoria.

Rountree, M.W. and Kotze, D.M. 2013. Manual for the Rapid Ecological Reserve Determination of Inland Wetlands (Version 2.0). Joint Department of Water Affairs/Water Research Commission Study. Report No 1788/1/12. Water Research Commission, Pretoria.

Skowno, A.L., Raimondo, D.C., Poole, C.J., Fizzotti, B. & Slingsby, J.A. (eds.). (2019). South African National Biodiversity Assessment 2018 Technical Report Volume 1: Terrestrial Realm. South African National Biodiversity Institute, Pretoria.

Smith, B. (2006). The Farming Handbook. Netherlands & South Africa: University of KwaZulu-Natal Press & CTA.

Soil Classification Working Group. (1991). Soil Classification A Taxonomic system for South Africa. Pretoria: The Department of Agricultural Development.

Soil Classification Working Group. (2018). Soil Classification A Taxonomic system for South Africa. Pretoria: The Department of Agricultural Development.

Van Deventer, H., Smith-Adao, L., Collins, N.B., Grenfell, M., Grundling, A., Grundling, P-L., Impson, D., Job, N., Lötter, M., Ollis, D., Petersen, C., Scherman, P., Sieben, E., Snaddon, K., Tererai, F. and Van der Colff D. 2019. South African National Biodiversity Assessment 2018: Technical Report. Volume 2b: Inland Aquatic (Freshwater) Realm. CSIR report number CSIR/NRE/ECOS/IR/2019/0004/A. South African National Biodiversity Institute, Pretoria. <http://hdl.handle.net/20.500.12143/6230>.

Van Deventer, H., Smith-Adao, L., Mbona, N., Petersen, C., Skowno, A., Collins, N.B., Grenfell, M., Job, N., Lötter, M., Ollis, D., Scherman, P., Sieben, E. & Snaddon, K. 2018. South African National Biodiversity Assessment 2018: Technical Report. Volume 2a: South African Inventory of Inland Aquatic Ecosystems (SIIAE). Version 3, final released on 3 October 2019. Council for Scientific and Industrial Research (CSIR) and South African National Biodiversity Institute (SANBI): Pretoria, South Africa.

Soil, Land Use, Land Capability and Agricultural Potential

Department of Primary Industries and Regional Development. 2017. Deep ripping for soil compaction. <https://www.agric.wa.gov.au/soil-compaction/deep-ripping-soil-compaction>.

Land Type Survey Staff. 1972 - 2006. Land Types of South Africa: Digital Map (1:250 000 Scale) and Soil Inventory Databases. Pretoria: ARC-Institute for Soil, Climate, and Water.

Mucina, L., & Rutherford, M. C. 2006. The Vegetation of South Africa, Lesotho, and Swaziland. Strelitzia 19. Pretoria: National Biodiversity Institute.

Russell, W. 2009. WET-RehabMethods. National guidelines and methods for wetland rehabilitation.

Smith, B. 2006. The Farming Handbook. Netherlands & South Africa: University of KwaZulu-Natal Press & CTA.

Soil Classification Working Group. 1991. Soil Classification A Taxonomic system for South Africa. Pretoria: The Department of Agricultural Development.

Soil Classification Working Group. 2018. Soil Classification A Taxonomic system for South Africa. Pretoria: The Department of Agricultural Development.

Heritage (including archaeology, palaeontology and cultural landscape)

Heritage Impact Assessments				
Nid	Report Type	Author/s	Date	Title
120317	HIA Phase 1	Celeste Booth, Sholeen Shanker	01/12/2012	An archaeological ground-truthing walk-through for the proposed substation and associated overhead power line for the Nobelsfontein Wind Energy Facility situated on a site south of Victoria West on the Farm Nobelsfontein 227, Northern Cape Province
120325	HIA Phase 1	Celeste Booth, Sholeen Shanker	01/12/2012	An archaeological ground-truthing walk-through for the proposed substation and associated overhead power line for the Nobelsfontein Wind Energy Facility situated on a site south of Victoria West on the Farm Nobelsfontein 227, Northern Cape Province
120325	HIA Phase 1	Celeste Booth, Sholeen Shanker	01/12/2012	An archaeological ground-truthing walk-through for the proposed substation and associated overhead power line for the Nobelsfontein Wind Energy Facility situated on a site south of Victoria West on the Farm Nobelsfontein 227, Northern Cape Province
120820	HIA Phase 1	Celeste Booth	01/12/2012	An Archaeological Ground-Truthing Walk-Through For The Nobelsfontein Wind Energy Facility Situated On A Site South Of Victoria West On The Farms Nobelsfontein 227, Annex Nobelsfontein 234, Ezelsfontein 235, And Rietkloofplaaten 239, Northern Cape Province
251290	PIA Desktop	Lloyd Rossouw	01/01/2014	Combined Environmental Environmental Impact Assessment for the proposed Ishwati Emoyeni Wind Energy Facility and Supporting Eskom Transmission and Eskom Distribution Grid Connection Infrastructure near Murraysburg, Western Cape. Chapter 13: Palaeontology Impact Assessment.
251296	AIA Phase 1	Dave Halkett	01/01/2014	Combined Environmental Impact Assessment for the proposed Ishwati Emoyeni Wind Energy Facility and Supporting Eskom Transmission and Eskom Distribution Grid Connection Infrastructure near Murraysburg, Western Cape. Chapter 13: Archaeology Impact Assessment.
356942	AIA Phase 1	Johan Binneman, Celeste Booth, Natasha Higgitt	01/05/2010	A PHASE 1 ARCHAEOLOGICAL IMPACT ASSESSMENT (AIA) FOR THE PROPOSED SKIETKUIL QUARRIES 1 AND 2 ON THE FARM SKIETKUIL No. 3, VICTORIA WEST, CENTRAL KAROO DISTRICT, WESTERN CAPE PROVINCE
356942	AIA Phase 1	Johan Binneman, Celeste Booth, Natasha Higgitt	01/05/2010	A PHASE 1 ARCHAEOLOGICAL IMPACT ASSESSMENT (AIA) FOR THE PROPOSED SKIETKUIL QUARRIES 1 AND 2 ON THE FARM SKIETKUIL No. 3, VICTORIA WEST, CENTRAL KAROO DISTRICT, WESTERN CAPE PROVINCE
357137	Heritage Impact Assess	Timothy Hart	13/10/2015	Heritage Impact Assessment for the proposed Umsinde Emoyeni Wind Energy Facility

	ment Special ist Report s			
360840	Non Impact Assess ment Relate d Report s	Wouter Fourie	05/03/2016	Environmental Impact Assessment of the proposed amendments to the Environmental Authorisation for the Mainstream Renewable Power South Africa Wind Energy Project near Victoria West in the Northern Cape – Specialist Heritage Opinion
360850	HIA Phase 1	Wouter Fourie	04/03/2016	Basic assessment process for Proposed development of supporting infrastructure to the Victoria West Wind Energy Facility, Victoria West
6805	AIA Phase 1	Len van Schalkwyk, Elizabeth Wahl	01/09/2007	Heritage Impact Assessment of Gamma Grassridge Power Line Corridors and Substation, Eastern, Western and Northern Cape Provinces, South Africa
7035	AIA Phase 1	Johan Binneman, Celeste Booth, Natasha Higgitt	05/03/2011	A Phase 1 Archaeological Impact Assessment (AIA) for the proposed Karoo Renewable Energy Facility on a site south of Victoria West, Northern and Western Cape Province on the farms Phaisantkraal 1, Modderfontein 228, Nobelsfontein 227, Annex Nobelsfontein
7036	AIA Deskto p	Celeste Booth, Natasha Higgitt	19/11/2010	An Archaeological Desktop Study for the proposed Karoo Renewable Energy Facility on a site south of Victoria West, Northern and Western Cape
8943	PIA Phase 1	Lloyd Rossouw	24/03/2011	Palaeontological desktop assessment of a commercial renewable energy facility site located approximately 34km south of Victoria West in the Western Cape Province (and Northern Cape)

Visual

Blue Oak Energy, 2016. <https://www.blueoakenergy.com/blog/glint-and-glare-studies-for-commercial-and-industrial-solar->

Chief Directorate National Geo-Spatial Information, varying dates. *1:50 000 Topographical Maps and Data.*

CSIR, 2017. *Delineation of the first draft focus areas for Phase 2 of the Wind and Solar PV Strategic Environmental Assessment.*

CSIR, 2015. *The Strategic Environmental Assessment for wind and solar photovoltaic energy in South Africa.*

DFFE, 2018. *National Land-cover Database 2018 (NLC2018).*

DFFE, 2021. *South African Protected Areas Database (SAPAD_OR_2021_Q1)*.

DFFE, 2021. *South African Renewable Energy EIA Application Database (REEA_OR_2021_Q1)*.

DEA&DP, 2011. Provincial Government of the Western Cape. *Guideline on Generic Terms of Reference for EAPS and Project Schedules*.

Department of Environmental Affairs and Tourism (DEA&T), 2001. *Environmental Potential Atlas (ENPAT) for the Northern Cape Province*.

FAA, 2015. *Evaluation of Glare as a Hazard for General Aviation Pilots on Final Approach*.

Forge Solar PV Planning and Glare Analysis, 2019. *Guidance and information on using Forge Solar analysis tools*.

JAXA, 2021. Earth Observation Research Centre. *ALOS Global Digital Surface Model (AW3D30)*.

Meister Consultants Group, 2014.

http://solaroutreach.org/wp-content/uploads/2014/06/Solar-PV-and-Glare-_Final.pdf

National Botanical Institute (NBI), 2004. *Vegetation Map of South Africa, Lesotho and Swaziland (Unpublished Beta Version 3.0)*

Oberholzer, B. (2005). *Guideline for involving visual and aesthetic specialists in EIA processes: Edition 1*.

Pager Power Urban and Renewables, 2020. *Solar Photovoltaic and Building Development – Glint and Glare Guidance*.

The Environmental Impact Assessment Amendment Regulations. In Government Gazette Nr. 33306, 18 June 2010.

Socio-Impact Assessment

The National Energy Act (2008).

The White Paper on the Energy Policy of the Republic of South Africa (December 1998).

The White Paper on Renewable Energy (November 2003).

Integrated Resource Plan (IRP) for South Africa (2010-2030).

The National Development Plan (2011).

Northern Cape Provincial Growth and Development Strategy (2004-2014).

Northern Cape Climate Change Response Strategy.

Northern Cape Spatial Development Framework (2012).

Northern Cape Province Green Document (2017/2018).

Pixley Ka Seme Integrated Development Plan (2019-2020).

Pixley Ka Seme Spatial Development Framework (2017).

Green Jobs Study (2011), IDC, DBSA Ltd and TIPS.

Independent Power Producers Procurement Programme (IPPPP): An Overview (2017), Department of Energy, National Treasury and DBSA.

Powering the Future: Renewable Energy Roll-out in South Africa (2013), Greenpeace South Africa.

Ubuntu Integrated Development Plan (2019-2020).

Traffic

Google Earth Pro

SANS 10280/NRS 041-1:2008 - Overhead Power Lines for Conditions Prevailing in
South Africa

Road Traffic Act (Act No. 93 of 1996)

National Road Traffic Regulations, 2000

The technical recommendations for Highway (TRH 11) Draft Guidelines for
Granting of Exemption Permits for the Conveyance of Abnormal Loads and for other
Events on Public Roads

