

ANNUAL REPORT

OF THE

DEPARTMENT OF LAND RECORDS

IN THE

BOMBAY PRESIDENCY

INCLUDING

SIND

FOR THE YEAR 1909-1910.

**पुणे सरकारच्या  
ल्यॉड रेकॉर्ड च्या व्याख्या वार्षिक रिपोर्ट.  
( १९०८-१९०९ )**

सदर रिपोर्टची एक प्रत सरकारच्या कडून  
तारवळ शास्त्रास बरेच दिवसांपूर्वी आहे.  
गवदाडची माहिती देण्याचे अंजम जो जो केले आहे  
सदर रिपोर्ट सरकारने नीक रोजि-यू खात्या  
ने चीफ सेक्रेटरी ऑफ मि. (एफ. जी. डॅव्ह  
असिस्टंट सेक्रेटरी ऑफ मि. रागर भाषी  
ल्यॉड रेकॉर्डने आगरे नदर खेनी सावर  
देला आहे. राघु नदरलांनी साहेब व हाडुरांनी  
नीन सुपरिटेण्डंट साहेबांनी आगरे टांगने परस  
नदर असिस्टंट मि. अंजनांत करणांने सहाम  
सहाय्य केलेली आहे.

सदर रिपोर्टने एकंदर चार अध्याय  
आहेत. प्रथम अध्यायंत गवदाडची माहिती  
दुसरा अध्याय दुसऱ्या अध्यायंत ल्यॉड  
रेकॉर्ड एन्ड व्हिथिन मेंट व दडची माहिती  
गोविली आहे. तिसऱ्या अध्यायंत सर्वे अगरे  
सेक्रेटरी ऑफ मि. नदर असून नदर  
अध्यायंत रेकॉर्ड ऑफ राइट्स व नदर  
राजी नदर केलेली असून एका जोडून न रिपोर्ट  
द्विती सुमारोप केलेला आहे. सदर रिपोर्टने  
परिशिष्टे जोडली आहेत. पहिल्या परिशिष्टांत ल्यॉड  
रेकॉर्ड स्टाफ वदर विरंगिशा व नदर नदराने  
गरे आहेत. दुसऱ्या परिशिष्टांत रेकॉर्ड असून  
इ इ इ ल वदर नदराने अभिप्राय आहेत.  
तिसऱ्या परिशिष्टांत निर निराळी पत्रके सादर  
केली आहेत. चौथी निर निराळी कामि रागरां  
गवदाड रेकॉर्ड स्टाफ वगेरे वदरने अभिप्राय  
असून ल्यॉड असून मि. व नदर कामि रागरां  
ल्यॉड रेकॉर्ड रिपोर्ट ल्यॉड पांथ परिशिष्टांत  
दिला आहे.

खेनी प्रथम माहिती असून सादर  
की आहे:—

प्रस्तावना.

जेंव्हा इ. स. १९०० मध्ये निराळी व नदर विंगडाने  
रेकॉर्ड कामि रागरांने सुपरिटेण्डंट कोष  
ने, तालुकदारी सव्हेने असिस्टंट सुपरिटेण्डंट  
अगरे जोडले शिकोने सुपरिटेण्डंट कोषांत  
गवदाडची माहिती दिली आहे. प्रथम नदर  
१८ जुलै १९०८ रोजी ५५०१ नदर एकठा  
द्विती केलेली आहे. त्यांत गांवांने अंजम

2

कायस्थान कुशावहू मठे विडे पाईजेत  
 मूर कर आंत आवे अहेत. ~~कायस्थान~~  
 लानुने मभन संगून थां न मभन  
 कर मभनी मूरवान कटिस महेव  
 निराकम जि लुपंत किरा वअल गे ले  
 तसें न ~~कायस्थान~~ कायस्थान महेव  
 किये काठ काणची रे कौंडे कायस्थान  
 ची ~~कायस्थान~~ अणि किये कठ काणची रे  
 सर्वे अपदेशासनी पाहणी किये सा  
 सोहे व हिंडत होते. ~~कायस्थान~~ अणि तेसें वर  
 ल्येने वर मभान दा शिपे वि अगाचे किये  
 न साहेवांची अणि थां ची धरव 5 मी  
 त मुलाकत होऊन कर जगी ता लु कया  
 री वि जनस के संबं धाने कादने नाद सा  
 वगी हकी कत अखून अंत न ती नही  
 टेंडे ट अणु ल्या कागालील 1 मंड रे  
 साफ, सर्वे च वगी, रे कौंडे अणु 1 मंड  
 आजे मूर देवान (काते वर के) रजिस्टरी म  
 चाहणे कर मभनी हिंडत असल्याने यांत  
 न केले आहे.

कायस्थान रे कौंडे सने इत्यादि वासे

अंत सुमारे यांत सुनिअन सिद्धि वि  
 महेची सादिली देण्यास न थाची सादिली  
 का व हरी. निनायक सोठे थांने देवरे  
 ला ती एक वगी अणि नोवे वर मभनी अ  
 त आका होला यांत ७ मूर निघर सिद्धि  
 व एक वर सिद्धि म 15 स हिरे मधील डे मूर  
 वे वर यां स ~~कायस्थान~~ सर्वे च 13 मूर देव  
 भाळे ते का व वर मभनी जरी येव उची व  
 झाळे. असे वर मभनी पुढे कुसत पुण्यास न  
 न अरिना अले क नि अगा ~~कायस्थान~~ हे उ का  
 ये ठिकाणी अरिना अंत ये धानी त ज नी  
 यांत आली आहे या जो जाने व या न  
 थर मिहि कि मनी विशेष सा व हो 1 मूर  
 तसें च सर्कल इ ये वर यां स सर्वे अणि  
 ल मेट ये 13 मूर देव साणी सर्वे वर  
 आको वर महे यांत निर सि सा क था नि  
 या ठे का ट र मभनी जगी न का  
 त भाडे होते. उत्तर नि आगांत 20 मूर  
 आगांत 32 दा शिपे आगांत 33 लोक व  
 गांत असत थां ती ल अ कु म 20, 20, व  
 पदी येत या स मवे अहेत. ती वही स प  
 टुं गं नीं या म वर आदि सर्कल इ ये वर  
 काय व वर संतो अरिना के ल्या ये का  
 न सिद्धि व नी न तु

६

मंडरसि ने मिले होते. परंतु ने हमी नी कामों  
 उरक पत्र करितीं स्मेश १५ इत्यादि शोभते  
 नादकी व सुदनें ~~के मजदूरों में~~ आड़े मतें  
 वेडे पमाने अहे असो साहेबांनीं होरादिका अहे  
 टाक बहाकरी वारा अहे क मिनान रां चम का  
 न करस मध्यें कर पत्र आती होती अहे  
 शेवतु पाय सु नाये पत्र अहे होते. एत  
 पाहेला पाय अबाहेला आरे कीं वर पांच  
 म व र्शनीं रजुपा तपासम नी अकरी ताही. स्था  
 नेक परि स्थिती भ्रमागे ही मुदत करवानी. दुसरा  
 आलाकीं पोट नंबरों म रजुपा नी रिभर सर्वनी  
 माक को नर टाकोनी. धरनें ~~को मजदूरों में~~  
 लुकाके आलाथा सागे व थोडा मने कात  
 रजुपा म रिपेरी बदल नी गा नउ उर उपाय  
 अहे. आमि सकल इ स्मेश मर मर मर मर  
 कर पत्र म पाय अहे. रजुपा म रिपेरी म  
 म कतीत सरकारी रिपेरी ना दर मु कल म म हाग  
 मा ना अरी ही एक लु म ना अहे ती सरको म  
 मरत के की अहे. माने मा कल नो तीस  
 म को म व रोवर आभा म. दुक ली करपा  
 अहेल.

मोजपीचें काम.

सकल इ स्मेश म नीं मोजपीचें आदि  
 लिमारीचें काम कि नी के रे अहे परिशील  
 सी. पत्र क र्श २ एत दरवले रे अहे.  
 आमरा बाद हागे, पुणे व सातारा जिल्ह्यांत  
 आदि वसिण मगान् म वे कीं मुलाभ्य  
 विनाय अले क जिल्ह्यांत फार काम लुगुन  
 राहिले अहे. कोरे क र्श मनें असे भागे अहे  
 कीं सकल इ स्मेश म रिभर म कामानी मुदम  
 इ काम करितात. परंतु रिभर मर मर मर मर  
 मनें अले मत अहे कीं अफु फादे मरे र्श मनें हे कल  
 अहे सिंध मध्ये अलिस्ट ए कोरे व र्श का  
 कामानी तमा लपी ठेव तांत मुं व इ इ ला र मनें ही  
 मनें को अरां मये असे कोरे मनें मत अहे.  
 विनाय हांनीं आदि म्मि. गां डिन महे बांनीं.  
 म्मि मि क न न ली म म र्श म ये ती अहे  
 मनें मनें व म का नी र मनें म सो पी हो क न  
 मनें मनें मनें मनें हो मर अहे. ही मोज म  
 रिपेने न मु म्मावर म्म्यांत उमकी अलुन  
 पी ती न ही. लि र्श मनें लु क ल म यानी अहे.  
 म्मामि आये मनें हे वी तील काम मि लु क असे  
 मनें मनें मनें मनें मनें मनें मनें मनें  
 मनें मनें मनें मनें मनें मनें मनें मनें

आ-वा भोग्य वंदी वला होया र नही  
आ स्पष्ट आभिप्राय आहे. सर्वकड इन्हे  
रां आ नेमणुकी संबंधित आहे. ति. जाई न साहेबांनी  
निवरण केले आहे.

एकदर आभिप्राय वा अभिप्राय रचना  
निष्पत्ती आहे. सर्वकड इन्हे करवा  
पुकीने बाबतीत नाही करणे कोणी  
परलोक वा सी नाले करणे. ज्या करणे  
साहेब यांनी सुचविले की योजना कार  
आहे. यांची अही सि कारस आहे की सा  
इन्हे करणे नेमणेत सर्वस्वी जरी नाही  
आपि सुचवता. कुठक अभिसि वटवारी दे  
नेमणे. माने गर्वीय कुठक अभिसि उने  
सि. ~~कुठक अभिसि उने~~ आपा  
सर्वकाभाने पराईत असे सर्वकड इन्हे  
आधिपार आहेत. सिध्द मध्ये ही पध्दत  
हू आहे. पंजाबांत ही हीन पध्दत आहे  
सि. डी इ आं च्या " लघु अडासि नि सु  
मै न्यु अड " नासक पुस्तकांत यांचे  
सा आहे. तेथे कुठक अभिसि पटवारी  
आपिले भे हुपार गोपि सुचि सि न पटवारी  
बठती हो अभिस पुस्तक उखलर सिध्दत  
लहिक रेहि नू अको टट आधि सिध्द  
होतां लेते व ल्यास आ बुंगो (सर्वकड इन्हे  
र) ही होतां येते कारण दोनहाते मांशा सी  
इन्हे करणे बठती पावते हे पटवारी च  
ले पाहिजेत असे निध्दत आहे.

सि. आट आं ची आ बाबतीत उरी  
ना आहे की सर्वकड इन्हे करवा पाव  
करा आ आधि ह्यांनी रो वट आ पा  
आसि टट केले करणे आ कुठक अभिसि  
रस करती क आंस नेमणे. आने सर्वोडि  
रेहि नू ना करीस संतोष टोऊ न आम  
कार आ रा ची पुर्ण ना नाटणार आहे. पुढी  
लहिक मध्ये कमि रां रांचे जे का न कर  
भरपार आहे या प्रसंगी आ बाबतीक आ  
ने सादर करणार आहेत.

सर्वकड इन्हे करणे पुरमेटने  
सि रिपोटीने सातीं वेच सरसावले आहे.  
कोप्र फाळपी पध्दतीने करणेत आणे

सर्वकड संबंधी पुस्तके

ही परिशिष्टांत पुस्तके पु आंत आ  
ची साहिती दिली आहे. उत्तर सि आं गीत  
कोप्र फाळपी पध्दतीने करणेत आणे

11 त गार्शिक अर्थात् सोमपुर जिल्लाको  
 मिस भागसकें अछे. तथैव सभैसकें  
 सो हेव भूगवांत कीं सि. गि. ब. साहेबों अर्थात्  
 प्रांतही था पूठ रव्या न्याच्या अवाटव्य  
 भांडा र्मु. स्त. कांने महला मद्रक उपायस  
 रंका अछे. रेडोडि अमक राइ ट. स लुका होथो  
 पुनी १० वधरिमा की सदर आउर पुनगवा  
 में जनन अछे अर्थात् आतां नवीन नारे मा प्रमा  
 में अंतीक कांहे रका न्यास अर्थात् अत  
 काटा देऊन " प्रतिवर्षी नि. नि. ने रगत मद्रक  
 माने के पूठ अकक " अ प्रतिवर्षी गृहभद्रा  
 ने दिमतीस असापि दे अकक अत्रा  
 पारणे नवे रकाने दाखल करुन एका भांडा  
 गनी दुसरीक रगे अकर अछे. ए अकर  
 एकक बुक अछे नभूगवांत गानपु साके  
 अछे भूगवांत.

सर्वे वसेटा १५ में ट

देवि नू सर्वे उत्तरभाग

एत भागंत था कागत कसितीं दोन सोमपुरक  
 १२२ (वि. १३) में ट स चाकू ठे नि लोलेनी  
 रजिरावभा ठि कागने ति क न ५२२० एक  
 ११९५ सर्वे नं वरां नी मोजपीकर भांत  
 ११९५ सुवाति १३१९२ एक रां मे ६७३०  
 तने नं वरां नी अत वारी लाव भांत अली  
 मंडरे कोड ने लुपदि देंडे ट काहे वीनी स्तानंद  
 त कुमयं सीक गा अत अरक कर असापि ले एत  
 री नी नी स्वतः पाटो देती. अगेन अर्थात्  
 भाति मजि गाम (?) के पैं की इनाम  
 गां नी मोजपी अथि अत वारी एं नी त  
 लून पणदि की. लसें अमुर भांडा ला कुमयं तीक  
 १२६१२ अगे मोजपी अत पासु नी के की. तसें  
 र वार डो ही ता कुमयं तीक कुपे वै पीक  
 गे ही नं वरां नी सारा फार अवाटका असला  
 कक था अजां नी को करी के की भाति  
 मा की ला कुमयं तीक भा गोन ये थीक  
 र्हिं सर्वे नं वरां अत अत वारी नी लपासपी  
 की अले गो आ भाते वांर मे थीक  
 ती सर्वे अथवे रा का नरही दे र ले ख मे पी,

लाकु कदारी इसेटी नी सर्वे

तमदरवादा गां लाकु कदारी इसेटी नी सर्वे  
 ०१ नरवादी काग वर होला. एं पुनव  
 व ६२ अर्थात् विरम गां वरुमा २ गां गां नी मोज  
 विरम अली. ११००३२ एक रां नी मोज  
 इली. थारि नाय ३१ ३२५ एक रां गां नी  
 गपी हो कु ग नी कायम कर भांत अली. विरम  
 १११ गां रां

कार प्रयोग सारी अहे. परांमुति का पाठ्यानी वृत्तवीज करमांत असाही अ जा जोगाने सने आंफिसांने काम नरे होकार अहे.

**डिस्ट्रिक्ट इन्स्पेक्टर.**

सी परिशिष्टांतीक न नंबर च्या पर डिस्ट्रिक्ट इन्स्पेक्टरांनी केलेल्या का या तपशील अंकरडभांनी दाखविलां क तितक्या रितीने इंगो रुक दाखविले आहे. आणि या च्या कामा नरीक का रांना जोशाया व परिशिष्टांत दिले आहेत. याकरून ए कं दूर इन्स्पेक्टरां काम वसम शागे असल्याने दिखून वें याका अपवाद कार न थोडे सां पडती.

**सरकल इन्स्पेक्टर.**

यांचे काम सी परिशिष्टांतीक १५० कांत दिले आहे. रिपोर्ट च्या कांत सी कार या ठराव नंबर १०५२७ ता २० नोवेंबर १९०९ या अर्हुक म हदी च्या रुपांनी दुरुगी करमांत असाही अहे उत्तरावेतमंत १०० रनेडभांत असा सी वेणे प्रमाणे: -

सि. अ. नं.	रु. अ. नं.	रु. अ. नं.	रु. अ. नं.
१००	१५६५	१३०४३	२२११५०
२००	२२१५५०	२०३७९	२२११५०
३००	३५०७१०	५५६४३०	२२११५०
४००	५०७५९०		

हा हुतेक कळे करवांने असे मत अहे की सी यांचा दुरुगी कडे सरकल इन्स्पेक्टरांने नेळ च्या रीतने पाडतो आणि त्यामुळे या यांनी कामे शिलक पडतात. मिळे काय असांत या कागा करितां हुंवरसी सरकल इन्स्पेक्टरां.

7 प्रथम महाकाव्यो 4 प्रथम वदनाकर भाव  
 75 मोजकीदार काय करीत होते मंजी दोहद  
 पैकीं ७०६२ एकर आगि किमती गोलाज  
 आगि जालोद पैकीं तालुकदारी गांवांनीक  
 3770 एकर जमीनीची मोजणी केली. रोवाय  
 2477 गांवांच्यो हद्दी आख्या तपासल्या  
 दोहद पैकीं 3६ तालुकदारी गांवांत 80६८७  
 एकर जमीनीची प्रतबंधी करधांत उरली.  
 आकारां 37८० रुपये खर्च आसा. यादोगी  
 जिल्हांतिक फेर आकाराचीं ही कामपुरे  
 करधांत उरले.

रेव्हिन्यू सर्वे - प्रथम भाग

कारिपोरिच्या सगळीं एकांड रेव्हिन्यूच्या सु-  
 परिंटेड टोनी आपली नेहरीची कामें उरकून  
 सदन मिराठा व्हडी स्टेट्स सर्वे रेव्हिन्यू पैकीं  
 फुलसी, सेटलमेंट वतलं वंभी इतर विर-  
 कोक कामें संपत्तीचीं. यावरी ही स्थे राहण  
 सिविल मेट आरु डेवधांत आलें हेंतें. एकंदर  
 2९ गांवांनी मोजणी व प्रतबंधी उरकधांत आसी  
 9 गांवांनी अर्धवट मोजणी व प्रतबंधी सगळी, 4 गांवां  
 नी मोजणी सुरी सगळी आधी ६ गांवांनी मोजणी  
 अर्धवट सगळी. शिवाय भिमगडी तालुक्यांतिक  
 रेव्हिन्यू आरु राहण कामें पोहोचि सगळी मोजणी  
 व नकाशा तयार करधांत उरले. सेटलमेंट विजय  
 पार्लमें 4९९72 एकर जमीन मोजणी. पहिल्या  
 अंतिशान लफील्ड पार्लमें 2४५४3 एकर  
 जमीन मोजणी. तसेंच सेटलमेंट विजय पार्लमें  
 पार्लमें 4९४3९ एकर जमीनीची आगि अडि  
 शानक पार्लमें 9०६२० एकर जमीनीची प्रतबंधी  
 ही केली. शिवाय सेनगडच्या गायकवाडी  
 गांवाच्या आगि नवापुरपेटा आगि साकरी  
 लोकांच्यांतिक स्वकारी गांवांच्यो हद्दी मुकर  
 करधांत उरल्यो. नशतर केर आकाराचीं  
 काम ही करधांत उरलें. सर्वे दफतरदारांच्यो  
 सिंडीकेटें सातारा जिल्हांतिक 93, विशाळगड  
 पैकीं ८ सांगली संस्था नपैकीं ७२ गांवांच्यो  
 आकारांत दफतर केले. ~~वशवद~~ वशवद  
 जेव्हा मिराठा व्हडी काय उरकलें. ते मररी रास्य  
 विदेशांत नगर जिल्हांतिक 219 गांवांनी  
 3८9 वासलेदार बुके तयार केलीं. मुडी एरिया  
 विदेशांत नारायण जिल्हांतिक केळवण तालुक्या  
 पैकीं 7२० गांवांनी स्केल रेव्हिन्यू नरेशानपत्रकें  
 वकार मेलीं नतरींचपत्रकें ~~जिल्हांतिक गांवांनी~~  
 नी गांवांनी



नीं भाग १० इन गोंवांनी करण त ३०  
 तोंच सर्व सुपरि टेंडेंतीं नजर आ कि  
 नीं भाग १० इन गोंवांनी करण त ३०  
 तोंच सर्व सुपरि टेंडेंतीं नजर आ कि  
 नीं भाग १० इन गोंवांनी करण त ३०  
 तोंच सर्व सुपरि टेंडेंतीं नजर आ कि

रेडिन्स सर्वे - दक्षिण भाग

कांती गाव गांती क पी लु पाई मध्ये  
 सर्वे उर होते यांनीं नसरपुर (धारवाड)  
 दक्षिण सर्वे, भोजपी, नमत बंदी के की. वे  
 व नशां हो न में र आ हदी कायम के ल्या. ६  
 उ जि ल्यांत सदर मराठारे के चाने जमीनी  
 हदी कायम के ल्या. रत्नागिरी जिल्हांती क  
 डी के भोजपी आभे रस्तो भोजपी के की. १३  
 सर्वे क इन्मे करणं चें सर्वे का संत शिकोने  
 काभ ने के नमं स मत वा सीमी आ हे ती करण  
 शिकोने शिवाय धारवाड रत्नागिरी न  
 गाव जिल्हांत इतर किरको क काभे  
 त आली. आ व जी सर्वे दक्षिण रत्नागिरी  
 १८८६ गांवां चें आकार अंद व कायम द  
 त कौ ल थार के के व के रेडिज न आकार  
 हिशे व व स विकें. आ जे २०० गांवां चें फ  
 कायम द र त को आ जे आकार वंद त मा  
 सुपरि टेंडेंतीं ना व राभ का क धारवाड जि  
 ती क इन गोंवांनी को ड ला कु क मां ती क  
 दुस य रेडिज न से र क में ट चें गाव ती त को  
 वी करणं त गो का.

रेडिन्स सर्वे - उत्तर भाग

काभ गांत भासि. कले पर र मि. यू  
 गांतीं साको द महा का पे कीं सर कारी व  
 का दारी गांवां चें रेडिज न से र क में ट को ओ  
 सादर के की. व दे र द पे की ७७  
 गांवां चें रेडिज न द न ही र के के. व दि की  
 आकार पी ६६ प र क हो ती ती ७२ प र  
 करणं त आ की. व १५ व मी नीं थारं ती के  
 आली आ

दक्षिण भाग - काभ गांत को रे  
 रत्नागिरी नसरपुर ला कु क मां त ना शिक  
 जि ल्यांत में ट ला कु क मां त न काभे म रा  
 गांत शहादा ला कु क मां त से र क में ट करण  
 आ की साकार ति ल्यांत ५२९ गांवां  
 मध्ये १७ व प मि म था ग दे यां त ६२० व म  
 आकार पी न ठ की आ रे.

दक्षिण भाग - काभे गांती क



नाम है गौरी सुदेवा श्री अम्बिका  
पडपावनामा नाथोऽयं हस्तिका कर  
आमि एवम् कुशाक्षि अम्बेः सुम्ब  
कइ-सोवरने सुधुवर मलीक  
के-अक्षि धारसी होत अहेत ते ही  
देव उधुऽयमे दिवस नवक अमे  
अक्षि नाल्य न करणे अमा सव है  
नारीं



1. वरुण स्थिता जो राहु नसत कामात्रि का बंध  
 2. अहो की वही भेद ~~होता~~ उभा नी अत  
 3. होते अशी गोई व अं नी ल कार अहो  
 4. आनी या संबंध नों को हों उ ह्ये अं को को  
 5. परंतु ह्यं अं मध्य भागांत ही व ह्यु स्थि  
 6. क पे १० अथि क अंगली अस अं नों सी  
 7. नाहीं. हे काम सर्क क इ न्ये कर अं नों  
 8. पे १० अथि क यो य व नो काम गारा को  
 9. पाहिजे. नों अं नों का वि नसे मय हे का  
 10. तहसिकदार, नाथ व तहसिकदार अं नों  
 11. भूषजे अथि क कडी क माय क दार अं व  
 12. कु न अं नों असते. अह कार अं नों ही  
 13. पद्धत १३ रा का म अ व द क क सि रा नों  
 14. वगेरे वा हा धा ट ~~अथि क~~ हो कु न त  
 15. ह्यानी शि फार स को की अहो.

आवशयक प व्वा क क मंतो व व  
 को कु क क मी वगेरे जो व का म गार  
 योग म क द पुर वी त ना ही त ह य ग य  
 ल ही गोष्ट सर का व नो उ रे स अ ह्यु न  
 अथि क अहो. परंतु या वा व ती त अशी ली  
 ना कर म अ त अथि क अहो की कु क क म  
 ल क क इ न्ये क द अं नों नो वा मा नो  
 नि क द य अ व अ प ड तो तें अं नों अं नों  
 कर म अं नों अहो. रे का ड अ म फ री  
 ल अं नों अं नों पु का मी अ व व री  
 अशा द ज अं नों का म ग नों व लो पा वि भे  
 अहो की अं नों अं नों अं नों अं नों  
 का व वी पु व क का म म, र अ व द क मी  
 ल ह वा ल ह मी अं नों अं नों न उ ल्ये नो  
 अहो. हकी अं नों अं नों ३, २ अं नों  
 मा म त दार ~~अं नों~~ ना ड अं नों अं नों  
 क डे मु की अं नों अं नों. मु की अं नों  
 ना ही त वा व क की क र वा व व द क मी  
 र मु क र म र गे ह्यं नों म ह ल व नों का म  
 परंतु ह्यं नों लो क डे मु की अं नों अं नों  
 ड न सा ह वी नी ही ही अ त कार अहो.

या व न न क द र त य ई क मीं गा व का  
 नों नो का म मी मा ग य त प र ली य त ना ही  
 ले व द की अ व गे रे रा कं द र गों व क मा ग  
 अ व तो न अ गों ध का मी डु क री क र म  
 र्ये व क रा म अ वि र भे ट मी अ र म आ र  
 गली अहो.

दु स अं नों अं नों अं नों नि रो व ३  
 अं नों अं नों अहो. नी नो व अं नों

CURRENT No.  $\frac{611}{L.R.}$  OF 1910.

From





THE HON'BLE MR. F. G. PRATT, I. C. S.,  
Acting Settlement Commissioner and  
Director of Land Records, Poona ;

To

THE CHIEF SECRETARY TO GOVERNMENT,  
Revenue Department, Bombay.

*Poona, 21st December 1910.*

Sir,

I have the honour to submit the Annual Report of the Department of Land Records for the year ending 31st July 1910.   
  
  


2. I have pleasure in repeating the commendations made by me last year on the work of the Superintendents. I am under special obligations to Mr. Gordon, Superintendent of Land Records and Registration, Northern Division, who has rendered me much personal assistance in the solution of practical difficulties. The appointment of the Personal Assistant was abolished during the course of this year (Government Resolution No. 2945 of 30th April 1910) and I have already brought to the notice of Government the good work done by Mr. Anjangaonkar in the Department.

I have the honour to be,

Sir,

Your most obedient servant,

F. G. PRATT,

Acting Settlement Commissioner and  
Director of Land Records.

## Department of Land Records.

### CHAPTER I.

#### PREFATORY.

The office of the Settlement Commissioner and Director of Land Records was held by me throughout the year except from 23rd April to 26th May 1910, during which period the Hon'ble Mr. G. S. Curtis, I. C. S., was in charge of the Department.

2. The personnel of the Department consisted of the following officers:—

(1) *Superintendent, Land Records and Registration, Northern Division.*—Mr. G. Wiles, I. C. S., Assistant Collector, Broach, was in charge of the office in addition to his own duties from 1st August to 3rd September 1909, during the absence of Mr. R. G. Gordon, I. C. S., on privilege leave. Mr. Gordon held charge of the Division for the remainder of the year.

(2) *Superintendent, Land Records and Registration, Central Division.*—Ráo Bahádur H. V. Sathe held charge of the Division throughout the year except for a period of three months (from 26th April to 26th July 1910) during which time he was on privilege leave, the charge being held by Mr. G. H. Anjangaonkar.

(3) *Superintendent, Land Records and Registration, Southern Division.*—Mr. A. W. W. Mackie, I. C. S., held charge of the Division up to 30th October 1909 from which date he proceeded on furlough. Mr. W. Greer, I. C. S., held charge of the Division for the remainder of the year.

(4) *Assistant Settlement Officer, Tálukdári Survey.*—Khán Bahádur P. R. Mehta was in charge of the office throughout the year.

(5) *Superintendent, Government Photozinc Department.*—Mr. J. A. McIver was in charge of the Department throughout the year.

3. In October 1909 I visited Ahmedabad for personal discussion of Gujarát Land Record problems with the Superintendent. In November I attended a Conference of Sind Officers in the camp of the Commissioner in Sind for the discussion of the Record of Rights and other Land Record matters affecting Sind and subsequently inspected the Central Record office at Hyderabad. In December I toured in the Dhárwár District for the examination of the Revision Settlement proposals of the Ránebennur and Bankápur Tálukas and also inspected the District Survey office at Dhárwár. In January and February 1910 I toured in the Ratnágiri and Kánara Districts for the inspection of the Record of Rights and the new Village Account Forms. I inspected the Village Accountants' classes and the District Survey office of the Kánara District and examined the Watap Survey work in Ratnágiri. I again toured in the Dhárwár District in the month of February 1910 for the examination of the Settlement proposals of the Kod and Hangal Tálukas. In March I visited East and West Khándesh and inspected Pót Hissa measurement work, the Record of Rights and the new Village Account Forms and also visited the District Survey office at Dhulia. In April I visited Surat and in July Ahmedabad, in order to consult with the Collector about the surveys required to introduce a suburban extension and development scheme.

#### *Superintendents' movements and supervision.*

4. All the three Superintendents visited all the Districts in their Divisions for the supervision and inspection of the work of the Land Records Staff, Survey classes, Record of Rights and Mutation Registers and the examination of Survey work in progress in their respective Divisions.

## CHAPTER II.

## LAND RECORDS ESTABLISHMENTS.

5. *Establishments under the Superintendents of Land Records and Registration.*—These establishments are principally employed on survey work and the outturn of their work is described in Chapter III of this report.

6. *Training of Junior Civilians in Survey.*—In accordance with the orders contained in Government Resolution No. 12119, dated 27th November 1908, arrangements were made for the first time for instructing Junior Civilians in their own Divisions under the supervision of the Divisional Superintendents instead of in a Central Class at Poona. Four Junior Civilians and one probationary Deputy Collector went through the survey course and all were granted certificates of qualification.

*Training of Circle Inspectors in Survey and Settlement.*

7. Central classes for training newly appointed Circle Inspectors in survey were opened in September 1909 at the head-quarter towns in all the three Divisions under the supervision of the Superintendents, Land Records and Registration. The method of conducting the class was as an experimental measure varied from that employed in previous years, mainly with the object of allowing the learners a longer period of independent measurement work.

The course was divided into three parts—

- (1) preliminary training,
- (2) instruction in the field under Surveyors of the Field Parties, and
- (3) entirely independent measurement work.

The course succeeded fairly well in imparting a good field training, but it entailed much practical inconvenience and expense. The views expressed by the Honourable Mr. Gibb as to the right way of getting the district measurement work done are now held, I believe, without exception not only by the Commissioners but by all the Collectors in the Presidency and by all superior Land Record officers.

The subjoined table shows the result of the classes held during the year in the three Divisions:—

Division.	Number of Circle Inspectors who attended the Central Survey Classes.	Number of Circle Inspectors who attended the examination in Survey.	Number of Circle Inspectors who passed the examination in Survey.	Number of Circle Inspectors who attended the examination in the Revenue Paper.	Number of Circle Inspectors who passed the examination in the Revenue Paper.
1	2	3	4	5	6
Northern Division ...	22	21	14	18	11
Central Division ...	18	17	9	14	7
Southern Division ...	32	32	17	20	21
Total ...	72	70	40	61	39

*Training of Village Accountants.*

8. Classes for the training of Village Accountants in survey were as usual held at convenient centres and supervised by the District Inspectors and General Duty Inspectors, specially selected Circle Inspectors acting as Instructors. The practical course of instruction adopted during the past year was that approved in paragraph 2 of Government Resolution No. 12085, dated 14th December

1909. Under this course the preliminary test of Village Accountants was dispensed with and in lieu of the final examination prescribed by rule 14 of the rules sanctioned in Government Resolution No. 628, dated 31st January 1901, each candidate was required to measure and map the sub-divisions of 5 Survey Numbers in his own village—the work to be subsequently examined by the District Inspector and tested by the Superintendent.

In most districts the District Inspectors have not had time to test the work turned out and the final certificates of competency have therefore not been issued. No useful comparison can therefore be made of columns 4, 5, 6 and 7 with column 3 in the attached return of the training classes:—

Division.	Number of Talukas in which the Village Accountants' Survey Classes were held.	Number of Village Accountants attending these classes.	Number of Village Accountants examined in the Field Test by the District Inspectors concerned.	Number of Village Accountants passed in the Field Test by the District Inspectors.	Number of Village Accountants examined in the Field Test by the Superintendents of Land Records and Registration.	Number of Village Accountants passed in the Field Test by the Superintendents of Land Records and Registration.
1.	2	3	4	5	6	7
Northern Division ...	13	84	28	25	0	0
Central Division ...	17	458	245	128	0	0
Southern Division ...	18	319	190	152	26	19

9. The expenditure incurred on the Village Accountants' Classes during the year ending 31st March 1910 was Rs. 4,953-15-9 against Rs. 10,768-6-4. The decrease in the expenditure is mainly due to the fact that all the classes in the Northern Division and those in Ahmednagar in the Central Division were postponed till May 1910.

#### *District Survey Offices.*

10. District Survey Offices were the same in number as in the previous year. The Superintendents made a detailed inspection of all the offices in their respective Divisions and their notes of inspection were forwarded to the Collectors and Commissioners concerned through this office.

11. The Central Record Office at Broach which has charge of the Survey Records of the five Gujarát Districts, was found to have turned out a creditable amount of work. An important piece of work carried out by this office was the preparation and completion of a detailed list of the measurement record saved from the Surat fire, referred to in paragraph 15 of the report for 1908-1909. The Daftar of this office requires re-arrangement and a new "Ferist" or Index List and the work will be undertaken as soon as certain structural additions to the stands have been carried out by the Public Works Department.

12. Special attention was given by the Superintendent and by myself to the Thána District Office and arrangements are in progress for sorting and reducing the bulk of the Records which is swollen by large quantities of obsolete and useless matter.

13. Special enquiries were also made into the condition of the Land Records known in the Konkan as the Suds, and proposals will shortly be submitted for their improvement. There is a general consensus of opinion that they are now in a state of great confusion and that thorough revision and rewriting in a new shape are very necessary.

14. The work of the Central Division offices was found to be generally satisfactory and there has been an improvement in Násik where the work was badly reported on last year.



The work done by the District Survey Offices in the Southern Division was satisfactory.

15. Detailed instructions have been issued with a view to prevent the needless disintegration of survey numbers which will, it is hoped, reduce correction work greatly.

#### *District Inspectors.*

16. The routine work performed by District Officers is exhibited in Statement IV of Appendix C. In West Khándesh a District Inspector whose work was found to be bad was reverted and replaced by another man. The District Inspectors of Kaira and Sátára do not appear to have examined the work of the repair of marks in any village while the examination of such work by the District Inspector, Ahmedabad, was confined to 2 villages only. The rest appear to have taken a larger test of the work.

From column 7 of Statement II it appears that classification work was carried out by Circle Inspectors in Ahmedabad, Kaira, Sátára, Belgaum and Bijápur, but no test of the work appears to have been taken by the District Inspectors concerned.

---

With one or two exceptions their work is well reported on.

In pursuance of the orders contained in Government Resolution No. 6348, dated 1st July 1909, a class was held in Poona in September-October 1909 for the training of Junior District Inspectors in theodolite and plane table. The class was conducted by the late Mr. B. H. Pavri, Lecturer in Engineering in the College of Science. Four District Inspectors and one Assistant District Inspector attended the class and all obtained certificates of qualification.

#### *Circle Inspectors.*

17. Statement I of Appendix C shows the routine inspection performed by Circle Inspectors. The details of their measurement and classification work will be found in Statement II of Appendix C and their work in connection with the Record of Rights will be noticed later.

18. The repair of boundary marks (*vide* columns 10—13 of Appendix C) was generally carried out as in the preceding year in accordance with the old system sanctioned in Government Resolution No. 10527, dated 27th November 1906, but the year under report was, in this as in other respects, a period of transition. The grouping of villages for repair work is being revised on the lines mentioned in paragraph 21 of last year's report and the full effects of the change will not be apparent until some years have passed. But it seems clear that considerable improvement has already resulted and still more may be expected in the future, especially if care is taken to prevent any friction in the accounts offices and consequent delay in the provision of funds.

---

#### *Measurement Work.*

19. The details of measurement and classification work performed by Circle Inspectors are given in Statement II of Appendix C. The measurement work is in arrears in every district but notably so in the Southern Division.

20. The new system devised for exercising control and supervision over the measurement work of Circle Inspectors, reference to which was made in paragraph 26 of the report for 1908-1909, was introduced as an experimental measure in 8 or 10 districts in all three Divisions.

It appears to have worked well in facilitating supervision and control and has already been finally approved and generally adopted in the Northern and Southern Divisions.

The result of the test taken by Sub-Divisional Officers of the work of Village Accountants and Circle Inspectors is contained in Statement III of Appendix C.

21.  In August of this year orders were passed by Government (paragraph 4 of Government Resolution No. 6970, dated 4th August 1910) which may by degrees tend to improve the work and status. *of circle inspectors*

*Measurement of Sub-Divisions.*

22. The amount of work turned out during the year under report was small. The work which has up to now been done has been largely of an experimental nature conducted by efforts of individual officers on a basis of voluntary contributions. The experiments have been successful: the work done has been a valuable addition to the Record of Rights and is likely to be most useful to the ryots who have paid for it. But this experimental method cannot be continued indefinitely and no substantial or uniform progress may be looked for until the law has been amended so as to legalize the levy of charges to cover the cost of survey.

23. In Gujarát a special reason for delay has been the special difficulties arising out of the fact that the original survey field books have mostly been destroyed. Much of the sub-division measurement work already done has had to be discarded as useless because it was based on the bad system of a mere scale enlargement of the village map.

24. In the Southern Division it is only in one táluka of the Bijápúr District (Hungund) that any substantial amount of work was done (5,342 sub-divisions).

25. The work done in the Central Division was as follows :—

District.	Táluka.	Number of villages completed.	Number of sub-divisions dealt with.
Sátará ... ..	Pátan ... ..	1	1,019
Sholápur ... ..	Karmála ... ..	10	89½
Poona ... ..	Mulshi Peta ... ..	6	5,962
East Khándesh ... ..	Bhusáwal ... ..	28	2,483
Do. ... ..	Edlabad ... ..	96	3,662
Násik ... ..	Sinnar ... ..	2	2,511
West Khándesh ... ..	Shirpur ... ..	17	197

26. It is hoped that early orders will be passed on the question of the method to be followed in the distribution of the assessment of a Survey Number (*vide* Government Resolution No. 10524 of 21st November 1910, end of paragraph 8) as this question is closely connected with the question of Survey.

*Circle Books.*

27. In Ahmedabad, Kaira, Panch Maháls, Broach, East and West Khándesh, Ratnágiri and Kolába the compilation work was fully up-to-date. In the rest of the districts the work was more or less in arrears as will be seen from the details given in Statement V of Appendix C.

CHAPTER III.

SURVEY AND SETTLEMENT WORK.

REVENUE SURVEY WORK.

*Northern Division.*

28. Two special establishments continued to be entertained in this Division :—

(1) A Field Party consisting of 6 permanent surveyors and 3 temporary hands.

(2) A staff of 5 Register Writers at the Central Record Office, Broach. The Field Party were fully employed during the field season and the amount of work done by them was adequate.

29. The temporary staff of five Register Writers was chiefly employed on the preparation of Himáyat statements, copying of Kachha and Pakka classification books and Akarbands. An additional establishment of 11 temporary hands and one daftarband was also entertained from January to May last for indexing the fair field books of some of the tálukas of Gujarát.

30. The Central Record Office at Broach which has charge of the survey records of the five Gujarát Districts, in addition to its work of carrying out corrections in survey records and supplying extracts of survey papers to Government Officers and private individuals, was also employed on the preparation of the Revision Settlement papers of the Kálol Táluka in the Panch Maháls District and other miscellaneous work of arranging the measurement and classification books of the Hálol Mahál and entering revision survey numbers in the fair field books of the Hálol and Dohad Maháls.

31. The District Survey Office at Thána carried out similar correction and miscellaneous copying work in respect of that District. The services of the temporary hands entertained under Government Resolution No. 2367, dated 6th March 1908, Revenue Department, for preparing copies of Warkas Phalni Classification books for the Thána District, were dispensed with from 6th June last when that work was finished. At present there are two special Circle Inspectors, one appointed for preparing "Kam Jasti Patraks" or Survey Record Mutation slips regarding Udafa survey numbers and the other appointed for measuring the villages of Valnai and Wadhván in this District.

32. The surveyors worked under the general supervision of the Superintendent who during the course of his tour tested their work, made inquiries regarding Himáyat assessments and measurement cases. He also supervised the measurement of Sub-Divisions in Bárdoli and tested the City Survey Work of Bándra and Godhra.

#### SURVEY OF THE TALUKDARI ESTATES.

##### *Ahmedabad.*

33. One classing and three measuring parties continued during the year to work on the survey of the Ahmedabad Tálukdári Estates. Two of the measuring parties carried out field work in 54 villages of the Dhandhuka Táluka, while the third did similar work in 30 villages of the Gogha Mahál till the end of the season. The total area measured by all the three parties amounted to 121,935 acres in Dhandhuka and 64,678 acres in Gogha Mahál or a total of 186,613 acres as against 290,434 acres in the preceding year. The exceptionally large outturn of the preceding year was due to the fact that of the villages measured many were measured in detail at the time of the original survey. The number of working days fell from 12,401 in 1908-1909 to 10,475 in 1909-1910, the measurers being sent to the Head-quarter Office and employed on clerical work at the end of the season since it was too late to commence fresh measurement work in new villages. These facts account for the decrease in the year's measurement work.

The operations of the classing party were confined to the Dhandhuka Táluka, where an area of 229,121 acres was classed in 65 villages. The outturn was nearly double the average of the previous years owing to the fact that the Bhál tract of Dhandhuka is remarkably uniform and most of it is waste formed into large survey numbers. The work was tested by the superior officers concerned. It is expected that the remaining field work in Ahmedabad, which chiefly consists of the measurement of 25 villages and classification of 98 villages, will be accomplished in the current season, and that the whole of the Ahmedabad survey will be brought to a close by March 1912.

The expenditure incurred on the erection of boundary marks amounted to Rs. 870 as against Rs. 24,035-10-9 in the preceding year. The decrease in the expenditure is due to the fact that stone-quarries were available in the vicinity of the villages from which the occupants dug out the required stones.

#### *The Panch Maháls.*

34. A mixed party consisting of 15 measurers and 5 classers was employed in this District. The field work done by the 15 measurers till the end of March last in the 17 villages of the Mehtral Estate in the Godhra Táluka, consisted of the measurement of 21,887 acres; while the remaining 5 classers classed an area of 47,474 acres in the villages of the Mehtral Estate of the Godhra Táluka and in the villages of the Limdi and Golana Estates of the Dohad Táluka. Both these operations were duly tested by the officers concerned. In this District no amount was spent on the erection of boundary marks. The field work in the Panch Maháls as originally proposed has now been completed, but in view of the orders in Government Resolution No. 7203, dated 10th August 1910, survey operations are being extended to the Tálukdári Estates in the Western Maháls.

Area classed.	No. of villages	
17,949	{ 17 Mehtral villages.	
29,525	{ 14 Limdi and Golana villages.	

The recess examination of the field work done during the season of 1909-1910 was completed during the last rains both in Ahmedabad and Panch Maháls Districts.

#### REVENUE SURVEY WORK.

##### *Central Division.*

35. The special establishments which continued to work in this Division during the year were:—

(1) The Central Division Field Party consisting of measurers and surveyors retained under Government Resolution No. 7156, dated 14th July 1908.

(2) Two additional Field Parties entertained under Government Resolution No. 9516, dated 21st September 1909.

(3) The Survey Daftardár, Central Division's Office Establishment.

(4) The establishment employed in preparing scale remuneration statements under the Survey Daftardár, Central Division.

(5) The temporary establishment attached to the Survey Daftardár's office for the preparation of Waslewar books of the Newása Táluka in the Ahmednagar District.

(6) Temporary establishment for recess examination of the measurement and classification work done by the Nandgaon Field Party sanctioned under Government Resolution No. 10989, dated 13th November 1909.

(7) Temporary establishment for the preparation of duplicate copies of akarbands of certain villages of the Sánгли State and of the Sátára, Násik and East Khándesh Districts.

36. The survey work turned out by the Central Division and the two additional Field Parties may be summarised as follows:—

(1) Thirty-four villages were completely measured and classed; eight villages were only completely measured; four villages were partly measured; while a rough survey of four villages was also completed by these parties. Over and above this, the second additional field party measured and classed the disforested lands in 49 villages of the Nándgaon Táluka covering an area of 37,786 acres. This party was also employed on the sub-division measurement work.

The total area measured by the Central Division Field Party amounted to 36,513 acres; while that measured by the two additional Field Parties was (18,295 + 51,860 =) 70,155 acres. Similarly the classification work turned out by the Central Division Field Party covered an area of 34,198 acres and that by the two additional parties an area of (14,722 + 51,595 =) 66,317 acres. As compared with the preceding year, the outturn is smaller due chiefly to the fact that the number of villages as also the total area dealt with during the year under the original survey system was much larger than in the preceding year.

All the three Field Parties worked under the immediate supervision of the Head Surveyors and the Superintendent himself tested their work in 17 villages and found it to be satisfactory.

In addition to the survey work the Surveyors of the Central Division Field Party were deputed to instruct the Circle Inspectors' Class at Poona.

A special establishment consisting of 2 Surveyors, one of whom belonged to the Southern Division Field Party, was employed during the year in checking the map of the Nagar Cantonment and 8 measurers were employed on the work of demarcating the roads in the Násik District under the orders contained in Government Resolutions No. 6275 of 8th December 1909, General Department, and No. 2529, dated 18th March 1910, Revenue Department.

37. The work of calculating assessments on revision settlements, for which the offices of the Survey Daftardárs were principally created, has now been very much simplified by the orders contained in Government Resolution No. 10380, dated 27th October 1909, and the work can be performed in the District Survey Offices concerned. I have accordingly proposed to Government the abolition of the post of the Survey Daftardár, Central Division, and his establishment from 1st January 1911. The Survey Daftardár, Southern Division, will continue for the present as a considerable number of settlement reports is due from the Southern Division in the course of the next two or three years.

#### REVENUE SURVEY WORK.

##### *Southern Division.*

38. The Field Party in this division consists of 6 permanent Surveyors. They were fully employed during the field season and the monsoon and the work done by them was adequate.

In the Ratnágiri District in addition to the Field Party Surveyors, special establishments were employed on the measurement of Párdi lands as also on the correction of Survey Records according to partitions in 15 villages. Another temporary establishment of 6 men recopied Suds in several villages of the tálukas of Chiplún, Sangameshwar and Ratnágiri and of the Gubágar Petha and also prepared Botkhats of 7 villages of the Rájápur Táluka. Four temporary men were engaged on preparing duplicates of revised Botkhats of the Vengurla Táluka. A further establishment of 2 temporary hands sanctioned by this office entered assessment figures in Botkhats and Jangal Khardas of the Gaonkhadi Village in the Rájápur Táluka.

A temporary clerk was entertained for copying Tippan Books of 490 Survey Numbers of the Inám village of Sankeshwar in the Belgaum District and a temporary establishment of 3 hands was employed on the work of repairing torn survey papers in the Dhárwár District for a period of 7 months. In the Kánara District one measurer was employed for preparing tank lists for the Haliyál, Sirsi, Siddápur and Yellápur Tálukas.

39. The work turned out by the Survey Daftardár, Southern Division, and the temporary establishments under him, consisted of the calculation of revised assessments and entering them in the A'kárbands of 130 villages of the Karajgi Táluka of the Dhárwár District as also of the calculation of assessments and preparation of the Sud and Kayam Dar Takta of the Gaonkhadi Village of the Rájápur Táluka in the Ratnágiri District.

40. The Superintendent's test in respect of measurement and classification work extended to the survey work of two Inám villages, the reclassification work done in connection with certain irrigated lands in 3 villages of the Karajgi Táluka, the water classification of the survey numbers irrigated by the Jekkeri Hond Tank at Belgaum and the Párdi measurement work. He also tested the measurement of sub-divisions and the partition work carried out under Civil Courts' decrees.

#### REVENUE SETTLEMENT WORK.

##### *Northern Division.*

41. Revised rates were announced in the Kálol Táluka of the Panch Maháls District, resulting in a net increase of Rs. 2,353 and the Revision Settle-

ment proposals for the Government villages of the Jhálod Mahál of the same District, submitted last year, were sanctioned by Government.

*Central Division.*

42. Settlement proposals were submitted for 9 Inám villages and 1 Government village by the Superintendent, Land Records and Registration, Central Division, and those submitted during the preceding year for the Nandurbár Táluka of the West Khándesh District, received the sanction of Government at the close of 1909-1910. Individual Settlements were introduced in 13 alienated villages in the Central Division.

*Southern Division.*

43. Second Revision Settlement proposals were submitted for the tálukas of Kod, Hángal and Dhárwár in the Dhárwár District by the Superintendent, Land Records and Registration, Southern Division, along with the original settlement report of the village of Narsapur in the Gadag Táluka; while revised rates were announced in the Karajgi, Muddebihál and Gadag Tálukas and also in the Narsapur Village of the Gadag Táluka with the result specified as under:—

Name of Táluka or Village.	According to Revision Survey.			According to Second Revision Survey.			Increase per cent.	Remarks.
	Area.	Assessment.	Average.	Area.	Assessment.	Average.		
1	2	3	4	5	6	7	8	9
Karajgi Táluka ...	Acres. 141,740	Rs. 1,49,715	Rs. a. p. 1 0 11	Acres. 141,740	Rs. 1,77,478	Rs. a. p. 1 4 4	+18.5	
Narsapur in Gadag Táluka.	Former Assessment.			According to Survey Settlement.				
	...	1,553	...	2,227	2,468	1 1 9	+59.	
Muddebihál Táluka ...	According to 1st Revision.			According to Second Revision.				
	216,474	1,23,671	0 9 6	216,474	1,28,462	0 9 5	-16	
Gadag Táluka ...	262,465	2,24,188	0 13 7	262,465	2,84,756	1 1 4	+27.	

Revision Settlement proposals for the Kárwár Táluka were also sanctioned during the year; while those for the Ankola Táluka were submitted by Ráo Bahádur Yennemadi.

*City Survey.*

44. City Survey operations were in progress at Bándra and Godhra in the Northern Division and Ahmednagar and Igatpuri in the Central Division during the year under report. The survey work has been completed in Bándra, Ahmednagar and Igatpuri and inquiry work is proceeding. The survey work at Godhra is taking much longer time than was expected and it is not likely to be closed till March next as the amount of survey work to be done has turned out to be nearly double of what was originally estimated. The City Survey operations were supervised by the Superintendents concerned, who paid frequent visits to test the work in progress.

*Government Photozinc Department.*

45. The work turned out by the Department during the period of 12 months from 1st August 1909 to 31st July 1910, was 2,481,241 pulls valued approximately at Rs. 1,36,488-1-0 at a total cost of Rs. 1,01,834-1-0 leaving a balance of Rs. 34,654 in favour of this Department. This is above the average of the past ten years and the management of the Department is highly satisfactory.

During the year under report an important addition was made to the personnel of the Department by the appointment of a European Third Assistant

Superintendent in the Photographic Branch and proposals for effecting certain alterations in the cadre of the Photographic and Drawing Branches with the view of increasing the efficiency of the establishment have been recently submitted to Government.

## CHAPTER IV.

### RECORD OF RIGHTS.

46. The preparation of the initial Record was undertaken and completed in the Mulshi Petha of the Poona District, in the Bagevadi and Sindgi Talukas of the Bijapur District and in the Vengurla Taluka of the Ratnagiri District. It was also undertaken in a number of Sharakati villages in the different districts of the Presidency in pursuance of the orders contained in Government Resolution No. 2568, dated 12th March 1909.

47. The Records completed in the previous year were announced in—

District.	Taluka.
Thana ...	Three villages of the Bhiwandi Taluka.
Poona ...	Purandhar Taluka.
Satara ...	{ Municipal limits in the towns of Karad and Mhaswad. Five villages of the Patan Taluka. Five villages of the Walwa Taluka.
Ratnagiri ...	{ Rajapur Taluka. Three villages of the Ratnagiri Taluka. Two villages of the Sangameshwar Taluka.

The preparation of the initial Record is now complete in talukas and pethas as a whole throughout the Presidency Proper.

48. During the year under report good progress has been made in the removal of some of the mechanical difficulties in the maintenance of the Record and its Mutation Register. New and simpler forms have been approved and are now in process of introduction; circular orders have been issued which will greatly simplify the method of recording mutations; the mutations in ordinary tenancies are now to be separated both as regards procedure and as regards the place of record from other more important mutations; and the instructions for the maintenance of the Registers are in future to be executive instructions free from the inconvenient rigidity of the old remarks and instructions which were embodied in the Rules under the Act and therefore had the force of law. The coincidence of all these changes with the first general periodical revision and re-writing of the Record and also with radical changes in the whole system of Land Revenue collection and accounting have rendered the past year a year of special strain and difficulty for the revenue establishments, and the strain and difficulty will continue until the period of transition has been passed through. We will however emerge with a new or amended Land Revenue Code and Record-of-Rights Act and newly prepared Records; and when these Records have been linked up with those parts of the Village and Taluka Accounts Machinery, which are still sound and useful, an all-round increase of efficiency and accuracy may be expected.

F. PRATT,

Acting Settlement Commissioner, and  
Director of Land Records.

## APPENDIX C.

Statement I showing crop, waste, boundary marks and other inspection carried out by Circle Inspectors in the Districts during the year 1909-10.

Name of District.	Number of Circle Inspectors in each District.	Number of Government villages in each district.		Number of days actually devoted to inspection work.	Crop Inspection.		Waste Inspection.		Repair of boundary marks.			Inspection of Taluk work.		Examination of birth and death registers.		Record-of-Rights Inspected.				
		Total.	Number Inspected.		Total number of occupied survey numbers.	Number of survey numbers inspected.	Number of waste numbers other than Forest.	Number inspected.	Number of marks found out of repair.	Number of marks required by Occupants.	Circle Inspectors.	Number of Taluk works examined.	Number in which work was finished.	Entries checked.	Errors detected.	Entries in Village Form No. 1-O checked.	Errors detected.	Entries in Village Form No. 1-D checked.	Errors detected.	
1	2	3	4	5	6	7	8	9	10	11	12	13	14	15	16	17	18	19	20	21
<i>Northern Division.</i>				Average.																
Ahmedabad	19	448	415	159	174,772	32,205	31,750	4,327	65	40,700	20,337	15,205	67	63	4,200	30			15,055	317
Kaira	21	525	525	165	207,463	31,449	33,703	8,241	69	68,459	17,374	46,220	24	24	9,679	48			50,531	762
Panch Mahals...	14	427	401	223	75,153	12,826	11,343	2,482	81	65,475	60,113	2,241	66	47	2,820	08	130	1	7,812	568
Broach	15	407	467	145	130,029	8,069	9,340	1,153	93	107,620	68,947	30,134	...	...	8,756	6			20,019	1,619
Surat	21	816	767	80	246,661	20,463	9,574	1,319	149	12,505	67,000	24,565	30	18	7,300	41	296		40,203	1,714
Thana	37	1,519	1,454	145	195,820	12,726	16,933	3,537	243	77,066	43,490	33,876	37	7	12,817	200	50,143		66,404	...
<i>Central Division.</i>																				
East Khândesh...	50	1,733	1,696	133	201,357	19,675	8,524	2,316	353	261,901	244,953	6,614	115	99	18,264	111			30,674	47
West Khândesh	35	1,212	1,124	130	123,025	13,576	16,451	1,689	197	150,771	123,513	19,620	103	56	9,368	98	213		15,333	519
Nâsik	42	1,518	1,358	151	220,727	15,673	13,673	1,233	270	136,377	95,924	11,504	112	76	8,773	26	12,498	135	21,012	54
Ahmednagar	33	1,229	1,223	184	26,878	22,651	5,779	1,166	173	114,939	64,146	17,724	405	254	8,147	58	17,657	39	21,098	1,219
Poona	29	1,008	1,006	98	198,917	12,546	1,883	357	85	95,267	60,136	11,392	143	91	8,270	48	14,106	2,667	6,466	605
Eholâpur	19	609	609	215	112,862	13,438	1,988	691	149	129,613	126,407	2,329	176	145	8,534	29			22,923	294
Sâgara	39	964	939	185	183,206	12,096	1,561	361	102	182,764	134,589	14,410	175	133	6,247	112	10,406	73	26,653	863
<i>Southern Division.</i>																				
Belgaum	33	914	809	163	169,075	13,435	5,032	1,164	196	143,039	104,255	41,640	107	48	7,771	209	8,609	34	76,991	1,129
Bijâpur	40	1,013	1,013	191	180,574	14,306	3,259	800	180	140,911	133,299	13,468	114	44	8,955	46	70,075	70	9,132	344
Dhârwar	41	1,284	1,234	176	176,617	10,286	10,431	1,161	255	167,028	102,959	64,287	309	144	6,523	127	3,523	1	41,668	1,239
Kolâba	33	1,540	1,323	123	110,743	5,651	5,598	992	337	139,529	101,058	19,441	1	1	6,776	41	13,453	6	35,363	217
Batnâgiri	25	1,340	671	209	110,825	2,744	3,753	1,618	60	31,295	23,041	7,954	2	1	5,050	125	98,610	1,156	41,706	1,964
Kânara	37	*1,366	1,306	136	136,647	18,610	13,504	1,904	229	63,568	42,468	23,080	16	4	7,050	80	21,781	19	60,565	230

\* Forest villages excluded.

F. G. PRATT,  
Acting Settlement Commissioner and  
Director of Land Records.



## APPENDIX C—continued.

Statement II showing the measurement and classification work performed by  
Circle Inspectors during the year 1909-10.

Name of District.	Arrears at the beginning of the year.		New cases received during the year.		Disposed of during the year.		Balance at the close of the year.		Remarks.
	Measurement.	Classification.	Measurement.	Classification.	Measurement.	Classification.	Measurement.	Classification.	
1	2	3	4	5	6	7	8	9	10
Ahmedabad ...	110	2	169	11	207	8	72	5	
Kaira ...	39	...	251	1	247	1	43	...	
Panch Maháls ...	34	1	206	3	211	2	29	2	
Broach ...	41	...	189	3	191	3	39	...	
Surat ...	103	5	237	5	251	9	89	1	
Thána ...	122	7	315	51	393	52	44	6	
Total ...	449	15	1,367	74	1,500	75	316	14	
East Khándesh ...	49	...	508	...	521	...	36	...	
West Khándesh ...	32	...	288	...	283	...	37	...	
Násik ...	66	...	567	...	523	...	110	...	
Ahmednagar ...	28	...	185	...	189	...	24	...	
Poona ...	168	...	291	...	269	...	190	...	
Sholápur ...	82	...	182	...	184	...	80	...	
Sátára ...	155	...	345	2	296	2	204	...	
Total ...	580	...	2,366	2	2,265	2	681	...	
Belgaum ...	178	...	361	23	329	19	210	4	
Bijápur ...	283	1	221	2	182	3	322	...	
Dhárwár ...	277	...	314	...	424	...	167	...	
Kolába ...	62	3	174	11	158	10	78	4	
Ratnágiri ...	319	...	176	...	259	...	236	...	
Kánara ...	236	1	204	...	294	1	146	...	
Total ...	1,355	5	1,450	36	1,646	33	1,159	8	
Grand Total ...	2,384	20	5,183	112	5,411	110	2,156	22	

F. G. PRATT,  
Acting Settlement Commissioner and  
Director of Land Records.

Statement III showing the list of Village Officers' and Circle Inspectors' inspection work

Name of District.	Number of Government villages.		Number of villages in which boundary marks repair was examined.	Number of Survey Numbers in which crop record was checked.		Number of villages in which birth and death registers checked.	
	Total in the district.	Number visited during the year.		Village Officers' work.	Circle Inspectors' work.		
1	2	3	4	5		6	
Ahmedabad	Sub-divisional Officers ...	448	400	82	2,119	378	419
	Mámlatdárs ...	448	380	48	4,156	2,470	383
Kaira	Sub-divisional Officers ...	525	341	11	2,157		193
	Mámlatdárs ...	525	502	44	5,377	3,339	469
Panch Máhals.	Sub-divisional Officers ...	427	250	31	503	198	250
	Mámlatdárs ...	427	379	51	1,626	444	464
Broach	Sub-divisional Officers ...	407	304	65†	1,962	338†	263
	Mámlatdárs ...	407	376	253	3,079	856	363
Surat	Sub-divisional Officers ...	816½	630	39	2,525	1,240	395
	Mámlatdárs ...	816½	700	86	7,452	1,498	572
Thána	Sub-divisional Officers ...	1,549	652	134	528	489	412
	Mámlatdárs ...	1,549	1,153	204	3,415	1,364	950
East Khán-desh.	Sub-divisional Officers ...	1,795	600	74	1,049	307	282
	Mámlatdárs ...	1,795	1,253	431	5,425	1,467	1,004
West Khán-desh.	Sub-divisional Officers ...	1,212	507	73	2,508	431	353
	Mámlatdárs ...	1,212	991	136	2,471	743	926
Násik	Sub-divisional Officers ...	1,552	562	S. No. 283	789	125	484
	Mámlatdárs ...	1,552	1,258	170	2,702	647	937
Ahmednagar	Sub-divisional Officers ...	1,228½	595	8	155	34	142
	Mámlatdárs ...	1,228½	1,007	187	3,085	586	706
Poona	Sub-divisional Officers ...	1,008½	573	14	1,450	203	476
	Mámlatdárs ...	1,008½	897	34	3,082	830	993
Sholápur	Sub-divisional Officers ...	669	341	41	1,563	1,351	178
	Mámlatdárs ...	669	604	146	2,854	1,108	540
Sátára	Sub-divisional Officers ...	964	623	50	735	56	327
	Mámlatdárs ...	964	820	87	2,913	912	685
Belgaum	Sub-divisional Officers ...	914	287	28	495	113	190
	Mámlatdárs ...	914	729	132	2,203	321	618
Bijápur	Sub-divisional Officers ...	1,013	491	34	1,186	21	327
	Mámlatdárs ...	1,013	831	135	2,982	429	900
Dhárwár	Sub-divisional Officers ...	1,284	601	109	1,296	92	449
	Mámlatdárs ...	1,284	1,019	178	4,679	985	743
Koláta	Sub-divisional Officers ...	1,047*	357	26	415	117	241
	Mámlatdárs ...	1,510	1,229	146	2,878	843	1,203
Ratnágiri	Sub-divisional Officers ...	1,340	379	30	164	47	334
	Mámlatdárs ...	1,340	1,031	45	600	160	1,006
Kánara	Sub-divisional Officers ...	1,417	343	16	470	228	86
	Mámlatdárs ...	1,417	1,114	155	5,613	2,019	627*

C—continued.

by Sub-Divisional Officers and Māmlatdārs in the Districts during the year 1909-10.

Birth and death register.				Village Forms I.-C. and I.-D.				Remarks.
Village Accountant's work.		Circle Inspector's work.		Village Officer's work.		Circle Inspector's work.		
No. of entries checked.	Errors detected.	No. of entries checked.	Errors detected.	No. of entries checked.	Errors detected.	No. of entries checked.	Errors detected.	
7		8		8		9		
1,600	22	212	...	3,239	99	449	10	
2,183	84	790	...	5,728	183	3,683	24	
...	...	487	10	...	...	1,843	15	
2,915	97	852	...	8,739	38	3,539	...	
469	2	681	4	237	25	841	42	
1,574	13	553	7	2,583	155	1,650	59	
...†	13	...†	...	5,503	...	2,265†	...†	† Complete information not available.
3,089*	9	878*	4	8,171*	895*	7,493*	16	* Do. do. do.
1,004	22	...	...	5,119	115	4,927	115	
4,714	49	998	...	12,703	187	5,762	21	
2,052†	44†	160†	6	13,362	75†	4,541†	...	† Complete information not available.
3,638*	87*	971*	1*	82,800	822*	9,586*	22*	* Do. do.
820	80	540	71	1,223	172	2,013	224	
5,412	131	2,717	13	7,982	383	5,833	348	
1,026	20	172	1	1,806	159	1,235	83	
2,095	85	998	4	5,058	183	3,581	66	
229	2	...	...	3,102†	...	...	...	† This includes Circle Inspectors work.
2,891	54	644	...	8,877	228	5,762	266	
...	3	...	...	713	4	...	...	Information in cols 5 to 8 is incomplete as no continuous record was kept.
2,857	35	505	...	9,112	53	3,882	92	
737*	9	425*	...	22,719*	...	11,405*	...	* Information for Eastern Division not included as no record was kept.
5,434	141	819	13	10,692	272	9,620	29	
474*	5†	474	...	853†	20†	2,413	19	* Information for Sholápur Sub-division not supplied as no record was kept.
2,566	61	1,293	11	10,567	494	8,714	117	† Information for Pandharpur Sub-division not supplied as no record was kept.
1,499	182	...	8	4,325	...	1,821	...	
4,249	96	569	...	6,632	249	2,597	16	
2,230	82	118	...	1,512	18	685	2	
2,909	93	202	...	10,607	511	2,279	55	
688	19	21	...	9,340	170	226	6	Information for the N. D., Sub-division not furnished as no record was kept.
5,290	178	617	4	15,764	485	12,439	213	
1,297	36	72	...	1,525	14	2,659	26	
2,765	59	412	8	7,808	322	3,708	140	
...†	...†	...†	...†	2,930	76	473	76	* This excludes khoti Sarakati.
3,137	51	541	6	15,935	17	6,196	5	† Information for S. D. Sub-division not furnished as no separate record was kept.
No record kept. 5,470	93 840	No record kept. 466	70 14	6,231 20,859	69 528	4,084 16,727	66 406	
223†	18	15†	...	3,274	10†	875	11†	† Figures for Sirsi Division not included as no record was kept.
3,674*	89	1,261*	17	25,375*	562*	5,053*	119*	* These figures do not include information in respect of certain Talukas as no record was kept.

F. G. PRATT,

Acting Settlement Commissioner and

Statement IV showing the details of work done by the

Name of District.	Number of Government villages in the District.		Total number of days devoted to all kinds of inspection.	Number of days devoted to test work.	Number of Circle Inspectors.	Number of Circles.	Crop and Waste Inspection numbers checked.						Number of villages in which boundary marks repairs examined.
	Total.	Inspected.					Early.		Late.		Waste.		
							Circle Inspector's work.	Village Accountant's work.	Circle Inspector's work.	Village Accountant's work.	Circle Inspector's work.	Village Accountant's work.	
1	2	3	4	5	6	7	8	9	10	11	12	13	14
Ahmedabad ...	448	65	164	74	19	18	376	485	134	129	36	72	2
Kaira ...	525	231	210	135	21	21	887	981	250	230	147	169	30
Panch Mahals ...	427	117	95	95	14	14	132	337	15	111	42	93	12
Broach ...	407	304	188	175	15	15	415	372	247	356	52	118	67
Surat ...	816½	186	210	140	21	21	730	1,451	359	763	85	221	100
Thana ...	1,575	350	256	224	37	37	447	1,044	101	162	23	151	71
East Khándeah ...	1,733	252	128	123	50	50	268	263	13	88	43	19	45
West Khándeah ...	1,212	219	222	163	35	35	397	445	77	153	49	75	115
Násik ...	1,765	158	113	...	42	42	145	136	123	88	4	8	266
Ahmednagar ...	1,228½	173	195	175	33	33	119	122	72	196	26	31	50
Poona ...	1,003½	235	231	217	29	29	60	139	109	179	1	18	17
Sholápur ...	669	261	151	151	19	19	370	323	144	282	16	19	65
Sátára ...	964	229	223	223	32	32	489	251	144	112	15	22	...
Belgaum ...	914	135	41	109	33	33	188	69	58	63	...	27	22
Bijápur ...	1,013	221	51	112	40	40	39	250	149	253	10	11	26
Dhárwár ...	1,282	227	151	29	41	41	114	205	60	107	6	4	62
Kolába ...	1,540	203	131	141	33	33	281	258	12	23	12	4	34
Ratnágiri ...	*289	119	91	112	25	25	246	246	44	44	16	16	19
Kánara ...	1,417	150	80	68	37	37	26	295	1	10	...	...	29

C—continued.

## District Inspectors of the Districts in 1909-10.

Entries in the Return of Population and Agricultural Stock tested.	Entries in the Birth and Death Register tested.	Number of Survey Numbers tested.				Number of entries in Village Form 1-C and 1-D tested.	Number of Circle Books checked.	Number of Village Accountants examined in final test.	Number of Village Accountants trained by the Survey Department and examined in measurement work.	Táluka Forms Nos. 33 to 36-A checked.	Number of Tagál works inspected.	Number of entries in Village Form No. XV inspected.	Remarks
		Measured by the Circle Inspector.	Classed by the Circle Inspector.	Measured by the General Duty Inspector.	Classed by the General Duty Inspector.								
15	16	17	18	19	20	21	22	23	24	25	26	27	28
49	233	16	...	9	...	815 1-C 2,561 1-D	65	...	...	No. of talukas. ...	...	84	
380	580	68	...	71	2	2,337	268	...	...	7	...	41	
172	302	33	6	4	5	1,632	44	...	...	4	...	131	
2,074	1,922	28	2	7	4	8,501	75	...	...	4	...	403	
513	413	131	5	36	14	3,312	39	...	...	5	...	199	
1,500	1,141	44	3	3	12	4,506 1-C 6,956 1-D	158	1	...	8	1	458	
750	594	79	...	...	2	3,468 1-D	313	...	...	7	1	452	
2,476	1,513	31	...	...	...	1,694	332	37	7	7	21	506	
522	272	69	1	4	5	1-C 844 1-D 993	...	7	...	4	6	105	
2,693	1,604	58	...	10	...	2,205	294	...	...	10	32	459	
2,063	875	57	...	17	...	5,463 1-C 681 1-D	236	67	...	8	65	303	
3,739	432	37	...	29	...	3,447	90	1	...	1	8	950	
2,982	825	57	...	3	...	119 1-C 2,258 1-D	123	83	...	10	7	735	
804	1,026	83	...	...	35	2,471	130	13	...	8	7	18	
404	661	31	...	0	8	1,829 1-C 1,448 1-D	41	50	2	8	..	22	
40	1,254	20	...	15	224	8,656	85	58	15	2	8	126	
1,378	593	33	5	4	8	544 1-C 1,261 1-D	211	23	...	7	...	206	
872	864	27	...	...	...	1,121 1-C 2,607 1-D	157	32	...	8	3	58	* Whole Government vil- lages only.
63	167	43	4	...	...	566 1-C 3,193 1-D	...	27	†...	1	...	73	† Information not supplied.

F. G. PRATT,  
Acting Settlement Commissioner and  
Director of Land Records.

## APPENDIX C—continued.

Statement V showing the progress of Circle Book Compilation by the Circle Inspectors for the year 1909-10.

Name of the District.	Number of Circle Inspectors on compilation work.	Total number of years and villages for which information was to be compiled in Circle Books.		Information compiled during the year.		Number of years for which information remains to be compiled.						Remarks.
		Number of villages.	Years.	Number of villages.	Years.	Rough Copy.		Village Copy.		Taluka Copy.		
						Number of villages.	Years.	Number of villages.	Years.	Number of villages.	Years.	
1	2	3	4	5	6	7	8	9	10	11	12	13
Ahmedabad	18	{ 314 58 76	{ 1907-08 1908-09 1908-09 1909-10	{ 314 58 76	{ 1907-08 1908-09 1908-09 1909-10	{ ... ... ... ...	{ ... ... ... ...	{ ... ... ... ...	{ ... ... ... ...	{ ... ... ... ...	{ ... ... ... ...	
Kaira	21	525	1	525	1	...	...	...	...	...	...	
Panch Mahals	7	219	1	219	1	...	...	...	...	...	...	Information in Circle Books for Kalo, Dohad and Jhalod is to be compiled from 1910-11 i. e. after the introduction of the revision survey.
Broach	11	301	1	301	1	...	...	...	...	...	...	
Surat	21	{ 428 79 287	{ 3 3 2	{ 428 79 287	{ 2 1 1	{ 428 79 287	{ 1 2 1	{ 428 79 287	{ 1 2 1	{ 428 79 287	{ 1 2 1	
Thana	37	{ 1,189 386	{ 1907-08 and 1908-09 1908-09	{ 1,189 386	{ 1907-08 1908-09	{ 1,189 ...	{ 1908-09 ...	{ 1,189 ...	{ 1908-09 ...	{ 1,189 ...	{ 1908-09 ...	
East Khándesh	50	1,708½	1	1,708½	1	...	...	...	...	...	...	
West Khándesh	35	1,195	1	1,195	1	...	...	...	...	...	...	
Násik	9	{ 224 216	{ 1 2	{ 188 216	{ 1 1	{ 38 216	{ 1 1	{ 16 216	{ 1 1	{ 26 216	{ 1 1	In Násik, Sinnar, Dindori, Niphad, Chandor compilation of the new books postponed pending introduction of the 2nd Revision Settlement. In Malegaon, Nandgaon and Baglan, compilation of the new books postponed pending announcement of the revised survey rates. In Kavay the revised survey rates were announced only last year. The books will be filled in from the next year.
Ahmednagar	33	{ 1,228 204 29	{ 1903-09 1907-08 1906-07	{ 1,001 124 17	{ 1908-09 1907-08 1906-07	{ 227 80 12	{ 1908-09 1907-08 1906-07	{ 227 80 12	{ 1908-09 1907-08 1906-07	{ 227 80 12	{ 1908-09 1907-08 1906-07	
Poona	28	{ 158 20 850	{ 2 1 1	{ 158 20 770	{ 2 1 1	{ ... ... 80	{ ... ... 1	{ ... ... 80	{ ... ... 1	{ ... ... 80	{ ... ... 1	
Sholapur	14	{ 118 260 85 128 21 57	{ 4 3 3 2 2 5	{ 118 260 ... 128 ... 57	{ 3 1 ... 1 ... 1	{ 118 260 85 128 21 57	{ 3 2 3 1 2 4	{ 118 260 85 128 21 57	{ 3 2 3 1 2 4	{ 118 260 85 128 21 57	{ 3 2 3 1 2 4	
Sátara	32	{ 866 98	{ 1 2	{ 835 98	{ 1 2	{ 138 ...	{ 1 ...	{ 28 ...	{ 1 ...	{ 33 ...	{ 1 ...	
Belgaum	32	{ 140 774	{ 5 1	{ 140 742	{ 5 1	{ ... 32	{ ... 1	{ ... 82	{ ... 1	{ ... 32	{ ... 1	
Dijapur	40	{ 724 288 1	{ 1 2 4	{ 386 288 ...	{ 1 1 ...	{ 338 288 1	{ 1 1 4	{ 338 288 1	{ 1 1 4	{ 338 288 1	{ 1 1 4	
Dhárwár	36	{ 92 38 222 117 809 1	{ 4 3 2 2 1 32	{ ... 38 222 117 679 ...	{ ... 3 2 1 1 ...	{ 92 ... 70 117 130 1	{ 4 ... 2 1 1 32	{ 92 ... 70 117 130 1	{ 4 ... 2 1 1 32	{ 92 ... 70 117 130 1	{ 4 ... 2 1 1 32	
Koláta	33	{ 226 665 649	{ 1907-08 1908-09 1908-09	{ 226 ... 649	{ 1907-08 1908-09	{ ... ... 665	{ ... ... 1908-09	{ ... ... 665	{ ... ... 1908-09	{ ... ... 665	{ ... ... 1908-09	
Ratnágiri	22	{ 263 1 1 38	{ 1908-09 2 19 23	{ 263 1 1 38	{ 1908-09 2 19 23	{ ... ... ... ...	{ ... ... ... ...	{ ... ... ... ...	{ ... ... ... ...	{ ... ... ... ...	{ ... ... ... ...	
Kánara	27	1,417	1908-09	1,417	1908-09	...	...	...	...	...	...	

F. G. PRATT,

Acting Settlement Commissioner and Director of Land Records.

*Part III of the Land Revenue Administration Report for the  
Province of Sind for the year 1909-1910.*

No. 2084 OF 1911.

REVENUE DEPARTMENT.

*Office of the Commissioner in Sind,  
Government House, Karachi, 15th June 1911.*

Revised rates of assessment were introduced in the Lárkána, Kámbar and Ráto-dero tálukas during the year under report. Appendix A shows the financial results of the new rates in these tálukas. Proposals for the revision of rates in the tálukas referred to in the previous year's report are under the consideration of the Commissioner and some of them will shortly be submitted to Government.

2. Appendix B shows the nature and amount of work done during the year under report and in 1908-1909 in the Survey and Map Department of the Head Record Office. The figures in columns 2 to 16 show that, in spite of increased demands, the arrears were appreciably reduced. Unfortunately, owing to the carelessness of the late Head Record-keeper, the number of maps of which no copies remain and which, in consequence, have to be prepared for the Photozinc Office, is very large. This is slow work requiring considerable skill and care, and, though under pressure the draughtsmen have produced 203 maps during the year under report as compared with 115 in the previous year, it is not expected that the arrears will be worked off in less than 3 years.

Five hundred and forty-eight survey registers were prepared (columns 25 to 27) as against 915 in 1908-1909. Of these 266 were written up in full, while in the case of the remaining 282, those columns only which relate to assessment and canal clearance rebate were filled up. These registers and those shown in column 33 refer to tálukas Sánghar, Khipro, Mirpurkhás and Cháchro in the Thar and Párkar District, Ghotki and Mirpur Máthelo in the Sukkur District, Labdaria, Ráto-dero, Nasirabad, Dádu and Sehwan in the Lárkána District, and Sháhdadpur and Sákrand in the Hyderabad District.

3. The first, second and third copies of 184, 269 and 77 survey registers respectively were completed with the exception of the assessment column. The three copies are intended respectively for the use of the Record Office, the táluka offices and the village establishment. These registers belong to tálukas Lárkána, Ráto-dero, Nasirabad, Labdaria, Badin, Guni, Tando Bago, Garhi Yásin and Sukkur. In addition to these the first copies of 197 registers for tálukas Sháhdadpur, Sánghar, Khipro and Labdaria were completed, while in those of 123 others the names of occupants were entered.

4. The comparatively small amount of survey register work done during the year under report is due to the fact that the preparation in the Record Office of fresh survey registers for tálukas where new rates of assessment had to be introduced was held up until it was decided definitely in what tálukas survey registers were to be prepared on the basis of the Record-of-Rights.

5. Corrections were carried out in 5,261 survey numbers, due, in the case of 2,163 survey numbers, to reservation under sections 37 and 38 of the Land Revenue Code, and in the remaining 3,098 to survey work by tapadárs in revenue employ. As usual two copies of the *Ghat-wadh* register for all these numbers were prepared, one for Head Record Office and the other for táluka offices. Entries with regard to 415 survey numbers were tested in the Superintendent's office; and mistakes, which were found in 4 numbers only, were duly corrected. There was, besides, the usual miscellaneous work in connection with enquiries and references from the various districts, and the entry of new measurements in the office copies of maps in the Head Record Office.

6. Appendix C shows the details of survey work done by tapadárs (apart from that done by survey parties), the papers of which were received for scrutiny in the Head Record Office. Of the 4 Zabits on the temporary establishment appointed to do the work of scrutiny in the Record Office, one has been employed since May 1909, in the verification, sorting and arranging of survey papers received from taluka offices. In spite of considerable assistance (in the case of 3,211 survey numbers) from tapadárs of the Survey Party, the result of which is evidenced in the larger outturn of work, the arrears rose during the year from 3,413 to 3,469 survey numbers. This is due to the increased amount of work received for scrutiny. The Zabits had, in addition to their own work, to copy 838 survey numbers from survey registers and 532 from Ghat-wadh registers for Mukhtiárkars.

The Superintendent asked for the services of a temporary Munshi for the examination of papers received by him from taluka offices. The provisional sanction to the appointment accorded by the Commissioner in Sind was approved by Government in their Resolution No. 10324, dated the 14th November 1910.

7. The number of Revenue Surveyors employed was 6. Of these one has since retired, one continued to be employed on the Hab Survey work. Survey in the Karáchi District, and a third was, as usual, employed in the office of the Colonization Officer, Jámrao Canal. Of the remaining three, one was in charge of a Survey Party, and the other two did survey work in the Shikárpur taluka independently of the party.

8. Appendix D gives details of the work done by the Survey Party and tests thereof taken by the Superintendent and the Surveyor in charge. 3,547 survey numbers, with an area of 19,015 acres, were measured by the Survey Party, as compared with 11,397 survey numbers measuring 61,888 acres done by three parties in the previous year. The causes of the more than proportionate decrease in the amount of work done were (a) the scattered nature of the work and the presence of jungle on the land to be measured, and (b) the fact that the lands which were to be measured in the Upper Sind Frontier District were cut up by new canals, thereby making the work difficult and tedious. The test taken by the Surveyor (512 survey numbers) and the Superintendent (163 survey numbers) showed that the measuring was on the whole correct and accurate, the errors discovered being few and small.

9. The Survey Party commenced field work on November 1st as usual and completed it on April 18th. Recess work commenced on April 25th. The tapadárs attached to the Party plotted 3,547 survey numbers on to maps. Entries and plotting in the case of 205 survey numbers were tested by the Superintendent. Errors and omissions were discovered in 19 survey numbers and duly corrected.

10. The two Surveyors working independently of Parties had to measure lands in taluka Shikárpur through which the Choi canal passes. 862 survey numbers measuring 2,457 acres were completed. The Superintendent tested 22 survey numbers and discovered no error of consequence. Of the 862 survey numbers plotted and entered in registers during the recess, 42 were tested. No error was found. The Superintendent also tested 27 survey numbers out of the 1,079 survey numbers (covering 12,635 acres) measured by the Hab Survey Party of Special Tapadárs, and found no error of importance. The survey papers of a Revenue Surveyor who had done measurement with the theodolite in the preceding year in Mirzapur jághir were also examined. 4 blocks measuring 1,052 acres were comprised in this test.

11. During his tour, the Superintendent also tested some of the field work of the village establishment in talukas Moro, Naushahro, Kandiáro, Lárkána, Dádu, Sehwan and Kotri, and Mahál Mánjhand. Of the 41 numbers examined, an error of 4 per cent. and over was discovered in 4 survey numbers.

12. The examination by the Superintendent of Survey papers of revenue tapadárs in the Thar and Párkar, Hyderabad, Sukkur, Lárkána and Karáchi Districts relating to 1,671 survey numbers showed errors, more or less slight, in 884 survey numbers. These were corrected.



13. Nine táluka Munshis and clerks were sent up for three months' survey training. At the end of the period they were examined, and all qualified. They were attached to the Survey Party and measured 91 survey numbers in the Sháhdadpur táluka of the Hyderabad District. A test of 18 survey numbers was taken by the Superintendent and no error exceeding 1 per cent. detected.

14. The usual survey class was attended by 2 Assistant Collectors, 7 Mukhtiárkars and 1 Mahálkari. At the end of a six weeks' course they were examined and all qualified with the exception of one Mukhtiárkar.

15. Those tapadárs who had received only two months' tuition or were said to have forgotten survey work were required to join the Survey Party to remedy their deficiencies. They were relieved on September 15th and returned to duty in the Revenue Department.

16. The offices of the District Registrars of Karáchi, Lárkána, Upper Sind Frontier and Hyderabad (the last after the end of the year) were examined by the Superintendent and the results communicated to the Inspector-General of Registration.

17. The subjoined table shows the results of the Superintendent's examination of Táluka Forms Nos. 35 and 36. Details of the errors and omissions were communicated to the Sub-Divisional Officers for transmission to the táluka officials concerned :—

No.	Táluka.	Number of dehs examined.	Number of dehs found correct.	Number of dehs in which mistakes were found.	Number of mistakes found.
1	Sháhdadpur (Hyderabad District) .	24	...	24	78
2	Hála ... ..	51	47	4	177
3	Sákrand ... ..	36	...	36	144
4	Tando Allahyar ... ..	21	...	21	67
5	Nausbahro ... ..	31	3	28	109
6	Kandiáro ... ..	30	...	30	107
7	Moro ... ..	32	...	32	183
8	Sukkur ... ..	21	...	21	80
9	Shikárpur ... ..	36	1	35	130
10	Lárkána ... ..	23	1	22	51
11	Kambar ... ..	31	11	20	113
12	Dádu ... ..	28	3	25	79
13	Mánjhand (Mahál) ... ..	30	...	30	81
14	Kotri ... ..	25	...	25	92
15	Karáchi ... ..	9	...	9	37
	Total ...	428	66	362	1,528

Most of the errors discovered were of a slight nature.

18. The total cost of the Land Record Office including the cost of measurement and demarcation by the Survey Party and the Revenue Surveyors was Rs. 40,521-13-9. This excludes the pay, etc., of the tapadárs in the Survey Party which is met direct by the Revenue Department.

19. The preparation of the Record-of-Rights was undertaken in the following tálukas during the year under report :—

1. Mirpur Sakro	..	...	} Karáchi District.
2. Ghorabari	...	...	
3. Jati	...	...	
4. Sháhbandar	...	...	

- |  |     |     |                       |
|--|-----|-----|-----------------------|
| 5. Kandiáro  | ... | ... | } Hyderabad District. |
| 6. Sákrand   | ... | ... |                       |
| 7. Sháhdadpur  | ... | ... |                       |
| 8. Tando Allahyar                                    | ... | ... |                       |
| 9. Guni  | ... | ... |                       |
| 10. Nasrat   | ... | ... |                       |
| 11. Digri  | ... | ... | } Lárkána District.   |
| 12. Johi   | ... | ... |                       |
| 13. Kambar   | ... | ... |                       |
| 14. Kashmir in the Upper Sind Frontier District, and |     |     |                       |
| 15. Khipro in the Thar and Párkar District.          |     |     |                       |

In addition to this the arrears of enquiry and test work, existing at the end of the previous year in the Hála táluka of the Hyderabad District, Kandhkot and Sháhdadpur tálukas of the Upper Sind Frontier District and Sinjhoró táluka of the Thar and Párkar District, and in the Lárkána táluka, were disposed of during the year under report. In the Shikárpur táluka of the Sukkur District the work which remained to be done at the end of 1908-09 was finally completed shortly after the close of the year. In the course of the year under report it came to the Commissioner's notice that a record had been inadvertently prepared in the case of agricultural lands situated within municipal areas in the Sukkur District. Proposals were submitted to Government for the withdrawal of the exemption of all the municipal areas in this district from the operation of the Record-of-Rights Act, and these proposals were sanctioned in Government Resolution No. 7373, dated the 16th August 1910. The Collector now reports that a record has yet to be prepared for (1) the survey numbers within the municipal limits of Sukkur and Rohri, (2) unoccupied survey numbers in all the tálukas of the district except Shikárpur and Garhi Yásin and (3) in a deh in the Garhi Yásin táluka which has been recently surveyed. This work will be finished as soon as possible.

20. The following statement shows the progress of the work in the fifteen tálukas in which it was undertaken in the year of report:—

Name of táluka.	Total number of villages and survey numbers in the táluka.		Number of survey numbers in regard to which the enquiries have been completed.	Number of entries made in the record.	Number of entries in regard to which the test work has been completed.	Number of survey numbers in regard to which enquiries remain to be made.	Number of entries which remain to be tested.	Remarks.
	Villages.	Survey numbers.						
Mirpur Sakro	77	21,009	21,009	21,009	21,009	...	...	
Ghorabari	79	20,643	20,643	20,643	20,643	...	...	
Jati	122	18,074	18,074	18,074	18,074	...	...	
Sháhbandar	61	12,910	12,653	12,653	12,653	257	257	
Kandiáro	62	26,480	26,480	36,879	36,879	...	...	
Sákrand	73	29,772	29,772	29,772	29,772	...	...	
Sháhdadpur (Hyderabad District)	93	38,322	37,723	37,723	37,723	599	599	
Tando Allahyar	57	39,141	39,141	39,141	39,141	...	...	
Guni	169	57,107	57,107	57,107	57,107	...	...	
Johi	74	27,202	27,174	27,174	27,174	28	28	
Kambar	90	42,635	28,802	28,802	28,802	13,833	13,833	
Kashmor	36	19,257	19,257	30,340	30,340	...	...	
Khipro	123	38,429	35,323	35,323	35,323	3,106	3,123	
Nasrat	169	68,737	65,960	65,960	65,960	2,777	2,777	
Digri	70	1,34,473	1,34,211	1,34,211	1,34,211	262	262	

At the end of the year work remained in arrears in Sháhbandar, Sháhdadpur, Nasrat, Digri, Johi, Kambar and Khipro. In the first six tálukas the inquiry and test work has since been completed, while in the seventh 2,835 survey numbers were completed up to the end of January 1911, leaving a balance of 271 survey numbers only.

21. Appendix E shows the extent of the test work performed by Mukhtiárkars and Sub-Divisional Officers. The former were aided by their Head Munshis. Tests were also taken by almost all the district officers or their Daftardárs. The Collector of Karáchi made no tests during the year, but he states that the record was inspected by him in the Jati, Sháhbandar and Mirpur Sakro tálukas some time after the close of the year, with, on the whole, satisfactory results. The Collector of Hyderabad, aided by his Daftardár, tested 363 entries in 8 villages of the Guni, Tando Allahyar and Sháhdadpur tálukas. In addition to this the Collector's Daftardár is reported to have performed some test work in the Kandiáro, Moro, Sakrand and Badin tálukas. The Daftardár to the Collector of Lárkána tested 334 and 398 entries in 22 and 15 dehs of the Kambar and Johi tálukas respectively, in addition to 50 and 44 entries in 4 and 2 dehs of the Labdaria and Lárkána tálukas in which the record had already been completed. The Collector of Sukkur verified entries with regard to 571 survey numbers in 9 dehs of the Shikárpur táluka. The Deputy Commissioner, Thar and Párkar, tested some of the entries in one deh of the Khipro táluka, and the few irregularities discovered by him in the writing up of the form were pointed out to the Mukhtiárkar and the tapadárs concerned. The Colonization Officer, Jámráo Canal, tested 5,752 entries in 18 dehs of the Digri táluka, and the Deputy Commissioner, Upper Sind Frontier, 1,764 entries in the Jacobabad and 694 in the Sháhdadpur tálukas. The tests taken by Mukhtiárkars are much in excess of the percentage prescribed. Those taken by the Sub-Divisional Officers also exceed the prescribed minimum, except in the case of the Mirpur Sakro, Ghorabari, Kandiáro, Guni and Khipro tálukas. Steps are being taken to bring the tests in these tálukas up to the prescribed standard. As regards the test work in the Khipro táluka the Deputy Collector, Nara Valley, states as under :—

" My predecessor, Mr. Hanson, did not do any testing as the work had not made fair progress at the time he camped in the Khipro táluka. I succeeded him on the 30th May last and proceeded at once to Sanghar for the Jamábandi settlement. Thence I went to Khipro for the same purpose by about the end of June 1910. As the village officers were engaged in the Jamábandi settlement and khátedárs in cultivation operations (in Khipro as well as in other tálukas) and the inquiry work being still in progress much of testing work could not be done by me. 154 entries were, however, tested and found correct. The remaining test work will be undertaken and completed by me about the beginning of the ensuing cold season."

The test work, which was mentioned in last year's report as remaining to be done in two tapas of the Umarkot táluka, was finished by the Deputy Collector, Nara Valley, during the year under report. The Superintendent, Land Records and Registration in Sind, examined the Record-of-Rights work in tálukas Hala, Sháhdadpur, Tando Allahyar, Naushahro Feroz, Kandiáro, Moro, Sukkur, Kotri and the Mánjhand Mahál. But, as no record was kept, figures showing the extent of the work actually performed are not available. It is, however, reported that corrections in entries were made and verbal instructions given by him where found necessary.

22. The subjoined table gives the details of the temporary establishment entertained in connection with the preparation of the record :—

Táluka.	Strength of additional establishment.			Monthly cost.	Period for which employed.	Total cost.	Remarks.																																																																															
	Pay.	Permanent travelling allowance.	Contingent allowance.																																																																																			
	Ra.	Ra.	Ra.	Rs.		Ra.																																																																																
Mirpur Sakro...	1 Special Head Munshi.	70	...	...	450	7 months ...	3,150	The actual cost is reported to be Rs. 2,770-8-11 as some of the establishments were actually employed for periods shorter than 7 months.																																																																														
Ghorabari ...	1 Peon	9	...	...					Jati ...	1 Special Head Munshi.	70	...	...	450	7 months ...	3,150	The actual cost is reported to be Rs. 2,770-8-11 as some of the establishments were actually employed for periods shorter than 7 months.	1 Peon	9	...	...	1 Supervising tapadár.	35	+ 10	+ 1	2 Tapadárs	25	+ 10	+ 0-8-0 each.	Sháhbandar ...	1 Kotar for supervising tapadár.	9	+ 2	...	450	7 months ...	3,150	The actual cost is reported to be Rs. 2,770-8-11 as some of the establishments were actually employed for periods shorter than 7 months.	2 Kotars for tapadárs.	9	...	...	1 Supervising tapadár.	35	+ 10	+ 1	2 Tapadárs	25	+ 10	+ 0-8-0 each.	Johi ...	1 Special Head Munshi.	70	+ 15	+ ...	94	3 months ...	282	The actual cost has been reported to be Rs. 282 4-10.	1 Peon	9	...	...	- Khipro ...	2 Supervising tapadárs.	30	+ 10	+ 1 each.	104	6 months ...	624		2 Kotars	9	+ 2	...	Nasrat ...	2 Supervising tapadárs.	35	+ 10	+ 1 each.	114	6 months ...	684	One supervising tapadár joined on 25th November 1909 and was discharged on 20th April 1910. The figure representing actual expenditure has not been supplied.	3 Kotars
Jati ...	1 Special Head Munshi.	70	...	...	450	7 months ...	3,150			The actual cost is reported to be Rs. 2,770-8-11 as some of the establishments were actually employed for periods shorter than 7 months.																																																																												
	1 Peon	9	...	...																																																																																		
	1 Supervising tapadár.	35	+ 10	+ 1																																																																																		
	2 Tapadárs	25	+ 10	+ 0-8-0 each.																																																																																		
Sháhbandar ...	1 Kotar for supervising tapadár.	9	+ 2	...	450	7 months ...	3,150		The actual cost is reported to be Rs. 2,770-8-11 as some of the establishments were actually employed for periods shorter than 7 months.																																																																													
	2 Kotars for tapadárs.	9	...	...																																																																																		
	1 Supervising tapadár.	35	+ 10	+ 1																																																																																		
	2 Tapadárs	25	+ 10	+ 0-8-0 each.																																																																																		
Johi ...	1 Special Head Munshi.	70	+ 15	+ ...	94	3 months ...	282	The actual cost has been reported to be Rs. 282 4-10.																																																																														
	1 Peon	9	...	...																																																																																		
- Khipro ...	2 Supervising tapadárs.	30	+ 10	+ 1 each.	104	6 months ...	624																																																																															
	2 Kotars	9	+ 2	...																																																																																		
Nasrat ...	2 Supervising tapadárs.	35	+ 10	+ 1 each.	114	6 months ...	684	One supervising tapadár joined on 25th November 1909 and was discharged on 20th April 1910. The figure representing actual expenditure has not been supplied.																																																																														
	3 Kotars	9	+ 2	...																																																																																		

No extra establishment was entertained for this work in the Kandiáro, Sákrand, Sháhdadpur, Tando Allahyar and Guni tálukas of the Hyderabad District, Kambar táluka of the Lárkána District and Kashmor táluka of the Upper Sind Frontier District.

23. Except in the case of the Sháhbandar táluka of the Karáchi District the Mukhtiárkars were assisted by their Head Munshis in test work and for this purpose portions of tálukas within easy reach of the táluka head-quarters were constituted into temporary maháls under section 7 of the Land Revenue Code.

24. The work is reported to have been done satisfactorily on the whole in all the districts. The Colonization Officer, Jámráo Canal, states that in some cases entries in column 9 of form I-C were made without proper authority where possession of land held under Act III of 1899 had changed hands, while in other cases the names of khátedárs and the conditions of the grants, "zamindári" or "capitalist", were incorrectly shown. The necessary corrections have been effected in the record.

25. The Record-of-Rights work did not interfere with the punctual performance of other work to any appreciable degree, but it is reported to have proved a great strain on the táluka and village establishments in many places. These establishments are now realizing that this work forms an integral portion of their regular duties.

26. The maintenance of the record is being attended to where the permanent record has been prepared. The people do not yet fully realize the

importance of the record, and in a few cases fines are reported to have been inflicted under section 8 of the Record-of-Rights Act for failure to report acquisition of rights.

27. The work of preparing fair copies of the record in talukas in which it was undertaken in 1908-09 was taken up and completed in the year under report, with the exception of talukas Shikarpur, Kandhkot, 23 dehs comprising the Sir Amani tract of the Sháhdadpur taluka in the Upper Sind Frontier District and talukas Sanghar and Umarkot. In the Shikarpur, Sanghar and Umarkot talukas the work has since been completed, while in the remaining two talukas it was postponed pending the introduction of the revised forms of Record-of-Rights and Mutation Register. The work of fair copying was also postponed for the same reason in talukas in which the initial record was undertaken and completed during the year. The Collector of Karáchi, however, reports that the record has been fair-copied in the Ghorabari and Mirpur Sakro talukas of his district.

28. The provisions of sections 10 to 12 of the Record-of-Rights Act were extended during the year to the Tando Bago and Badin talukas of the Hyderabad District, Ráto-dero, Lárkána, Dádu and Nasirabad talukas of the Lárkána District, Sukkur, Ghotki and Ubauro talukas of the Sukkur District and Thul taluka of the Upper Sind Frontier District. They have been extended since the close of the year to the Hyderabad, Naushahro and Hála talukas of the Hyderabad District, Kambar taluka of the Lárkána District, and Sanghar and Umarkot talukas of the Thar and Párkar District. Proposals with regard to the Shikarpur taluka have been submitted to Government under this office memorandum No. 1005, dated the 29th March 1911, while those for the Sinjhoró taluka will be submitted shortly.

29. A conference of some of the district officers and the Superintendent, Land Records and Registration in Sind, at which the Honourable Mr. Pratt was present, was held by the Commissioner in November 1909 to discuss certain questions in connection with the Record-of-Rights. As a result of the conference an experiment for the utilization of the Record-of-Rights for the purposes of assessment and collection of revenue was carried out in certain talukas by selected Sub-Divisional Officers. The experiment was reported to have proved a success though it involved a very considerable addition to the work of the village establishments concerned. It was, however, decided at the recent conference held in November last that in view of the census work the repetition of the experiment should be confined to those talukas only where it was last carried out.

A. D. YOUNGHUSBAND,  
Commissioner in Sind.

To

THE CHIEF SECRETARY TO GOVERNMENT,  
Revenue Department, Bombay.

APPENDIX A (*vide* paragraph 1).

District and its area.		Taluka and area for settlement during the year.	Area settled during the year.	Old assessment.	Revised assessment.	Percentage increase.	Percentage decrease.	
Acres.		Acres.	Acres.	Rs.	Rs.			
Larkána	... 3,232,919	Larkána ...	156,574	156,574	3,79,217	4,38,560	15.65	...
		Kambar ..	230,932	230,932	3,30,534	4,15,826	25.80	...
		Ratodero ...	203,781	203,781	2,57,331	3,24,850	26.25	...

R. E. GIBSON,  
for Commissioner in Sind.

APPENDIX B (*vide* paragraph 2).

Year.	Number of cases necessitating corrections in the survey records, including arrears.					Number of cases returned duly corrected.					Remaining to be completed.					Number of extracts from field books supplied to Revenue authorities.
	Survey registers.	Maps.		Field books.	Distribution statements, i. e., form F and lists of canal clearance.	Survey registers.	Maps.		Field books.	Distribution statements, i. e., form F and lists of canal clearance.	Survey registers.	Maps.		Field books.	Distribution statements, i. e., form F and lists of canal clearance.	
		English.	Sindhi.				English.	Sindhi.				English.	Sindhi.			
1	2	3	4	5	6	7	8	9	10	11	12	13	14	15	16	17
1908-09 ...	929	...	755	432	62	779	...	645	368	47	150	...	110	68	15	845
1909-10 ...	1,236	344	767	600	103	1,131	...	712	548	90	105	...	55	52	13	768*

Year.	Number of maps supplied.						Number of new survey registers prepared and supplied to			Corrections in the names of occupants and assessment on settlements being revised.			Maps prepared for printing.		Registers prepared for Record office.		
	Without cost to village establishment.	With cost to village establishment.	Without cost to principal Zamindar of the dch.	To District Officers.		To petitioners with costs.		Village Officers.	District Officers.	Petitioners.	Village Officers.	District Officers.	Petitioners.	English.	Sindhi.	New registers.	Corrections in the names of occupants and assessment.
				English.	Sindhi.	English.	Sindhi.										
1	18	13	20	21	22	23	24	25	26	27	28	29	30	31	32	33	34
1908-09 ...	2,276	89	...	193	1,614	3	490	482	408	25	...	...	...	17	115	173	698
1909-10 ...	2,535	22	...	303	2,581	7	441	343	205	...	...	687	...	14	203	197	128

\* This includes 18 extracts from survey registers which were supplied to petitioners.

R. E. GIBSON,  
for Commissioner in Sind.

APPENDIX C (*vide* paragraph 6).

District.	Number of talukas in which survey work was done.	Number of survey numbers to be examined and entered in the survey records including last year's balance.	Number of survey numbers returned after making entries in the survey records, i.e., maps and registers.	Number of survey numbers returned without entry in the survey records with lists of errors.	Balance at the close of the year.	Remarks.
1	2	3	4	5	6	7
Sukkur ...	8	3,509	2,059	777	673	
Larkana ...	10	2,280	1,700	189	391	
Karachi ...	10	2,804	1,742	466	596	
Hyderabad ...	12	4,926	3,027	977	922	
Upper Sind Frontier ...	5	2,219	975	648	596	
Thar and Parkar ...	7	1,084	768	25	291	
Total for 1909-1910 ...	52	16,822	10,271	3,082	3,469	
Figures for 1908-09 ...	50	13,473	7,845	2,215	3,413	

R. E. GIBSON,  
for Commissioner in Sind.

APPENDIX D (*vide* paragraph 8).

Name of district.	Measurement done by tapadars.		Test taken by Revenue Surveyors.				Percentage error.			
	Nos.	Acres.	Nos.	Acres.	1 P. C.	2 P. C.	3 P. C.	4 and over. P. C.		
Hyderabad ...	2,041	12,267	365	2,094	355	10	...	...		
Upper Sind Frontier ...	1,506	5,748	147	685	105	40	1	1		
Total ...	3,547	19,015	512	2,779	460	50	1	1		

Name of district.	Test taken by the Superintendent on tapadars' measurement work.		Percentage error.				Retest by the Superintendent on Surveyors' test work.		Percentage error.			
	Nos.	Acres.	1 P. C.	2 P. C.	3 P. C.	4 and over. P. C.	Nos.	Acres.	1 P. C.	2 P. C.	3 P. C.	4 and over. P. C.
Hyderabad ...	158	861	147	4	4	3	5	28	5	...	...	...
Upper Sind Frontier ...	...	...	...	...	...	...	...	...	...	...	...	...
Total ...	158	861	147	4	4	3	5	28	5	...	...	...

R. E. GIBSON,  
for Commissioner in Sind.

## APPENDIX E (vide paragraph 21).

Name of taluka:	Total number of villages of which the record has been prepared.	Number of villages visited for test by the		Total number of entries in the record.	Number of entries in the villages visited by the		Number of entries tested by the		Number of entries found incorrect by the		Percentage of column 8 over column 5.	Percentage of column 9 over column 5.	Remarks.
		Mukhtiarkar.	Sub-Divisional Officer.		Mukhtiarkar.	Sub-Divisional Officer.	Mukhtiarkar.	Sub-Divisional Officer.	Mukhtiarkar.	Sub-Divisional Officer.			
1	2	3	4	5	6	7	8	9	10	11	12	13	14
Mirpur Sakro...	77	77	9	21,009	21,009	339	14,039	339	...*	...*	66·82	1·61	* Figures not available.
Ghorahari ...	79	42†	13	20,643	20,643	4,315	11,972	1,032	458	45	87·99	4·90	† In the case of several dehs the occupants were no local residents consequently inquiries were made from them at other places where they could conveniently attend.
Jati ...	122	121	98	18,074	18,071	15,681	11,379	3,892	267	200	62·95	21·53	
Shahbandar ...	61	61	61	12,653	12,653	12,653	4,318	2,868	1,309	143	34·13	22·69	
Kendiaro ...	62	62	50	36,879	36,879	32,435	10,146	3,299	117	43	27·5	8·9†	‡ 124 more entries were tested after the close of the year, this bringing the percentage to 9·28.
Sakraud ...	73	73	73	29,772	29,722	29,772	7,422	3,927	33	45	24·9	13·2	
Shahdadpur ...	93	93	93	37,723	37,723	37,723	10,368	16,828	70	...	27·1	43·9	
Tando Allahyar.	87	70	61	39,141	32,943	26,279	8,281	9,135	...	...	21·2	23·3	
Guni ...	169	139	70	57,107	52,178	17,524	15,718	3,520	160	17	27·5	6·2§	§ In this case the Assistant Collector tested more entries after the close of the year and brought the percentage over 10.
Johi ...	74	74	72	27,174	27,174	27,159	11,350	4,604	...¶	...¶	41·65	16·94	¶ Figures not available.
Kambar ...	90	90	72	23,802	23,802	24,692	8,445	3,088	202	...	29·32	10·72	
Kashmor ...	36	36	36	30,340	30,340	30,340	22,946	7,216	...	...	75·6	23·8	
Rhipro ...	101	100	2	35,323	28,554	154	28,554	154	...	...	80·83	·43	In addition to these the record was also prepared for portions of 8 other villages. The figures in columns 5 to 9 include the figures for these portions.
Nasrat ..	169	169	61	65,960	65,960	27,013	30,047	25,094	1,208	97	46·55	38·04	
Digri ...	70	55	69	1,34,211	88,036	1,32,672	46,939	40,138	232	679	34·90	29·90	

R. E. GIBSON,  
for Commissioner in Sind.