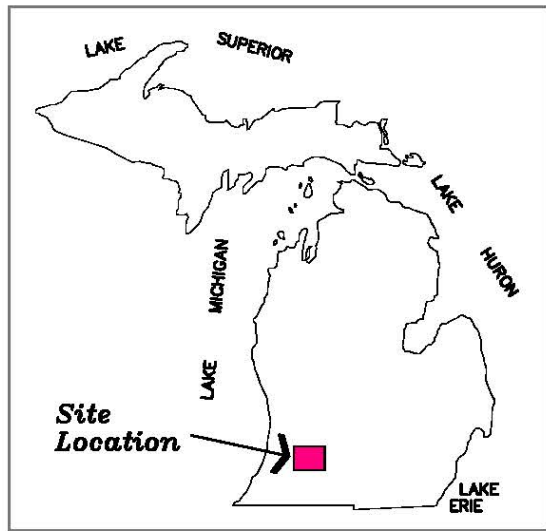


**EQM CONTACT**  
 Environmental Quality Management  
 18000 Carillon Boulevard  
 Cincinnati, OH 45240  
 (513)-265-8875  
 Mr. Eric Bowman

**CONSULTANT CONTACT**  
 KIESER & ASSOCIATES, LLC  
 536 E. Mich. Ave, Ste 300  
 Kalamazoo, MI 49007  
 (269) 344-7117  
 Mr. Brian Boyer, P.E.



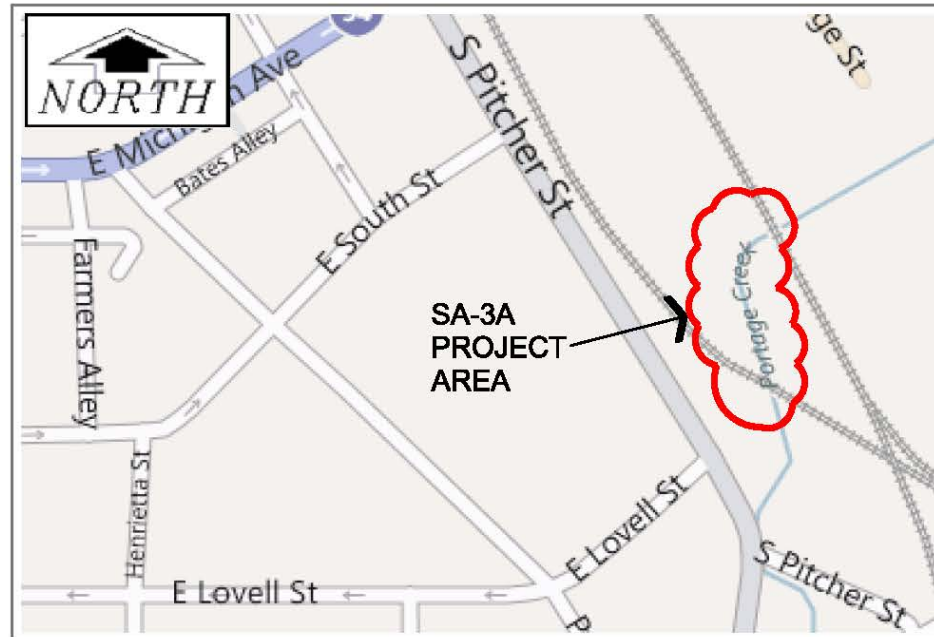
KALAMAZOO COUNTY, MICHIGAN



# PORTAGE CREEK TIME CRITICAL REMOVAL ACTION KALAMAZOO, MICHIGAN

EQM PROJECT NUMBER 030281.0087

PORTAGE CREEK - SITE SA-3A



SITE LOCATION MAP

### INDEX OF DRAWING SHEETS

- 1 Cover Sheet
- 2 Site SA-3A Vegetation Plan
- 3 Detail Drawings
- 4-7 Specifications

### EROSION CONTROLS

1. ALL CONSTRUCTION SHALL COMPLY WITH THE SOIL EROSION AND SEDIMENTATION CONTROL ACT (P.A. 347 OF 1972, AS AMENDED).
2. ALL TEMPORARY EROSION CONTROLS SHALL BE REMOVED ONCE CONSTRUCTION IS COMPLETE.
3. TEMPORARY EROSION CONTROL MEASURES SHALL BE INSTALLED PRIOR TO COMMENCING WORK, TO THE EXTENT POSSIBLE.
4. CONTRACTOR TO PROTECT ONSITE CATCH BASINS FROM DAMAGE AND SEDIMENTATION.
5. ENSURE PROPER DRAINAGE FOLLOWING BACKFILL.
6. CONTRACTOR SHALL MONITOR AND MAINTAIN ALL SOIL EROSION CONTROL MEASURES FOR THE DURATION OF THE CONSTRUCTION PERIOD.
7. SUPPLEMENTAL SOIL EROSION CONTROLS SHALL BE INSTALLED AS NEEDED TO ENSURE

### GENERAL NOTES:

1. The Contractor is responsible for contacting MISS DIG (1-800-482-7171) at least 3 working days before construction begins. The Contractor shall provide the MISS DIG ticket number upon request. Any utility conflicts must be presented to the Engineer in writing prior to commencement of work.
2. No permitting is required for conducting re-vegetation work.
3. The Contractor is responsible for knowing and following all appropriate safety standards which are required by the Michigan Occupational Safety and Health Act.
4. Hard hats must be worn by anyone on the site who may be exposed to falling objects or flying debris and anyone within the operating range of overhead construction equipment. This equipment includes, but is not limited to, backhoes, cranes, draglines, and front end loaders.
5. Any deviation from these construction drawings and specifications will be considered defective work, subject to modification for conformance at the Contractor's expense.
6. Contractor shall keep disturbance of all areas of construction to a minimum.
7. Locations and elevations of existing utilities are not exact. Contact Miss Dig at 1-800-482-7171, prior to beginning construction.
8. Existing utilities destroyed or disturbed by the Contractor's operations shall be repaired at the Contractor's expense.
9. Hand dig in all areas of existing utilities.
10. The contractor shall be required to prevent movement of soil off site. Additional silt fencing may be required beyond that already on-site. Any additional silt fencing shall be incidental to work.
11. All work shall be checked for accuracy to the plans by the Contractor prior to installation.

CITY OF KALAMAZOO  
<http://www.kalamazoocity.org/onlinegis/CXviewer.htm>  
 T2s R11w, SE 1/4 of Section 22  
 in Kalamazoo County, Michigan.



Know what's below.  
 Call before you dig.  
 1-800-482-7171

**NOTES:**  
 ALL EXISTING UTILITY LOCATIONS DEPICTED ON THESE PLANS ARE APPROXIMATE; BASED ON AVAILABLE INFORMATION AND FIELD OBSERVATIONS BY OTHERS. AS A RESULT, UTILITY LOCATIONS SHOWN ARE NOT EXACT. DO NOT ASSUME THESE ARE THE ONLY UTILITIES PRESENT.

**NOTE TO CONTRACTOR:**  
 3 FULL WORKING DAYS BEFORE YOU DIG, CALL "MISS DIG".



**Area #1 - Plugs**

Common Name	Scientific Name	QTY.	UNIT
Knodding pink onion	<i>Allium ceruum</i>	21	EA
Common milkweed	<i>Asclepias syriaca</i>	20	EA
Butterfly weed	<i>Asclepias tuberosa</i>	20	EA
Smooth aster	<i>Aster laevis</i>	20	EA
Purple coneflower	<i>Echinacea purpurea</i>	21	EA
White false indigo	<i>Baptisia lactea</i>	21	EA
Sweet joe pye weed	<i>Eupatorium purpureum</i>	20	EA
Spiderwort	<i>Tradescantia ohioensis</i>	20	EA

**Area #2 - Plugs**

Common Name	Scientific Name	QTY.	UNIT
Knodding pink onion	<i>Allium ceruum</i>	15	EA
Common milkweed	<i>Asclepias syriaca</i>	15	EA
Butterfly weed	<i>Asclepias tuberosa</i>	15	EA
Smooth aster	<i>Aster laevis</i>	15	EA
Purple coneflower	<i>Echinacea purpurea</i>	15	EA
Meadow blazingstar	<i>Liatris ligulistylis</i>	15	EA
Great blue lobelia	<i>Lobelia siphilitica</i>	15	EA
White false indigo	<i>Baptisia lactea</i>	15	EA
Western sunflower	<i>Helianthus occidentalis</i>	15	EA
Sweet joe pye weed	<i>Eupatorium purpureum</i>	15	EA
Spiderwort	<i>Tradescantia ohioensis</i>	15	EA

**Area #3 & #4 - Plugs**

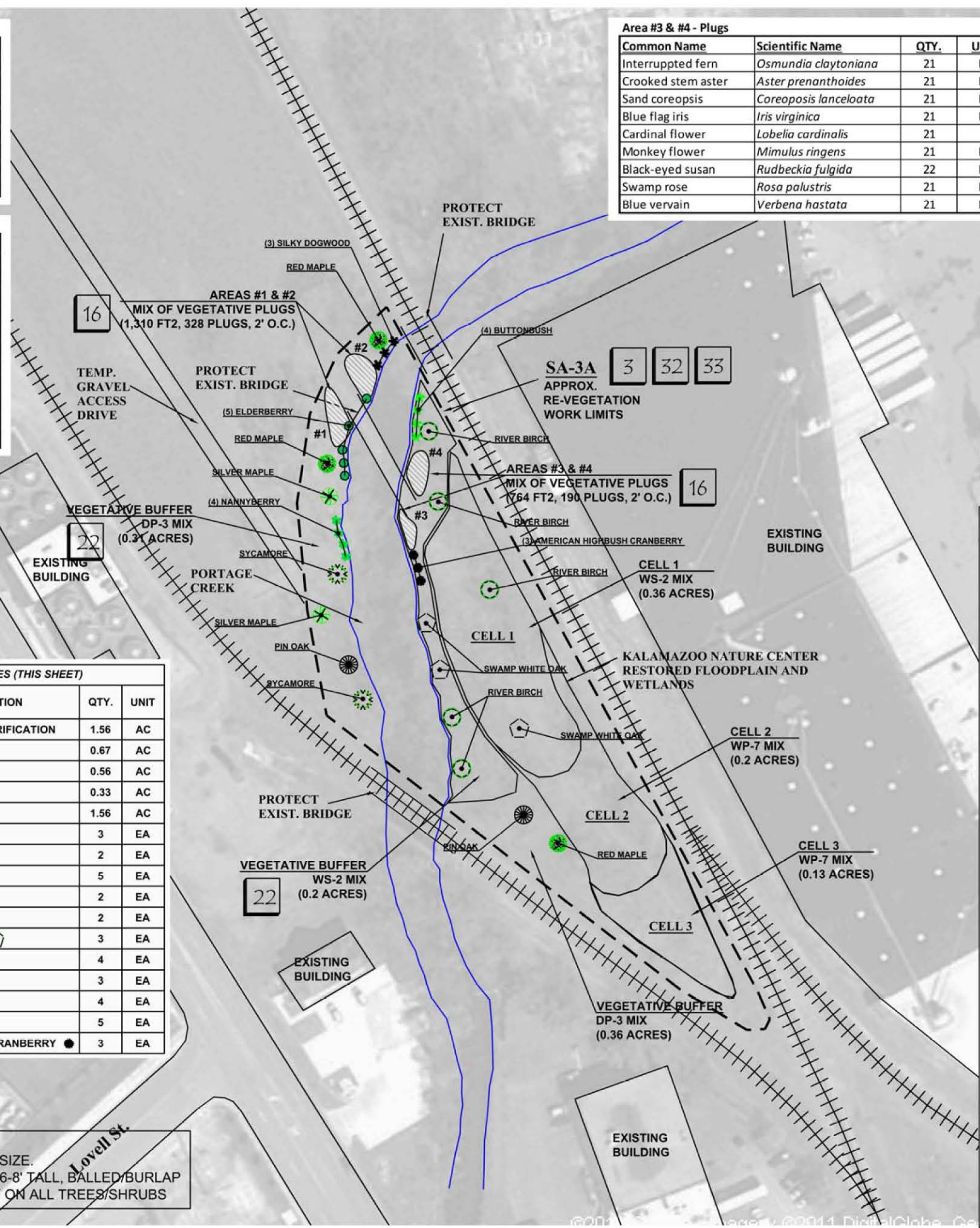

Common Name	Scientific Name	QTY.	UNIT
Interrupted fern	<i>Osmundia claytoniana</i>	21	EA
Crooked stem aster	<i>Aster prenanthoides</i>	21	EA
Sand coreopsis	<i>Coreopsis lanceolata</i>	21	EA
Blue flag iris	<i>Iris virginica</i>	21	EA
Cardinal flower	<i>Lobelia cardinalis</i>	21	
Monkey flower	<i>Mimulus ringens</i>	21	EA
Black-eyed susan	<i>Rudbeckia fulgida</i>	22	EA
Swamp rose	<i>Rosa palustris</i>	21	EA
Blue vervain	<i>Verbena hastata</i>	21	EA

**DRAFT**  
FOR REVIEW ONLY

**QUANTITIES (THIS SHEET)**

ITEM DESCRIPTION	QTY.	UNIT
SOIL ROUGHENING/SCARIFICATION	1.56	AC
NATIVE SEED MIX (DP-3)	0.67	AC
NATIVE SEED MIX (WS-2)	0.56	AC
NATIVE SEED MIX (WP-7)	0.33	AC
DS75 MULCH BLANKET	1.56	AC
RED MAPLE	3	EA
SILVER MAPLE	2	EA
RIVER BIRCH	5	EA
SYCAMORE	2	EA
PIN OAK	2	EA
SWAMP WHITE OAK	3	EA
NANNYBERRY	4	EA
SILKY DOGWOOD	3	EA
BUTTONBUSH	4	EA
ELDERBERRY	5	EA
AMERICAN HIGBUSH CRANBERRY	3	EA

**NOTES:**  
SHRUBS TO BE 3-GALLON SIZE.  
TREES TO BE 2" CALIPER, 6-8' TALL, BALLED/BURLAP  
PROVIDE 1-YR WARRANTY ON ALL TREES/SHRUBS



- SOIL EROSION & SEDIMENT CONTROL NOTES:**
- 3 PERMANENT/TEMPORARY SEEDING
  - 16 TREES, SHRUBS AND PERENNIALS
  - 22 VEGETATIVE BUFFER AT WATERCOURSE
  - 26 SILT FENCE
  - 30 INLET PROTECTION GEOTEXTILE AND STONE
  - 32 SOIL ROUGHENING AND SCARIFICATION
  - 33 MULCH BLANKETS

**REFERENCE:**  
MDOT SOIL EROSION AND SEDIMENT CONTROL MANUAL, APRIL 2006

**NOTES:**  
ALL TEMPORARY EROSION AND SEDIMENT CONTROLS SHALL BE COORDINATED WITH THE PERMANENT CONTROL MEASURES TO ASSURE EFFECTIVE CONTROL OF SEDIMENTS DURING CONSTRUCTION OF THE PROJECT.

ALL TEMPORARY EROSION CONTROL DEVICES SHALL BE REMOVED AFTER VEGETATION HAS BEEN ESTABLISHED OR AT THE DISCRETION OF THE ENGINEER. THE CONTRACTOR SHALL TAKE CARE DURING REMOVAL TO MINIMIZE SEDIMENT IMPACT TO NEARBY SURFACE WATER FEATURES.

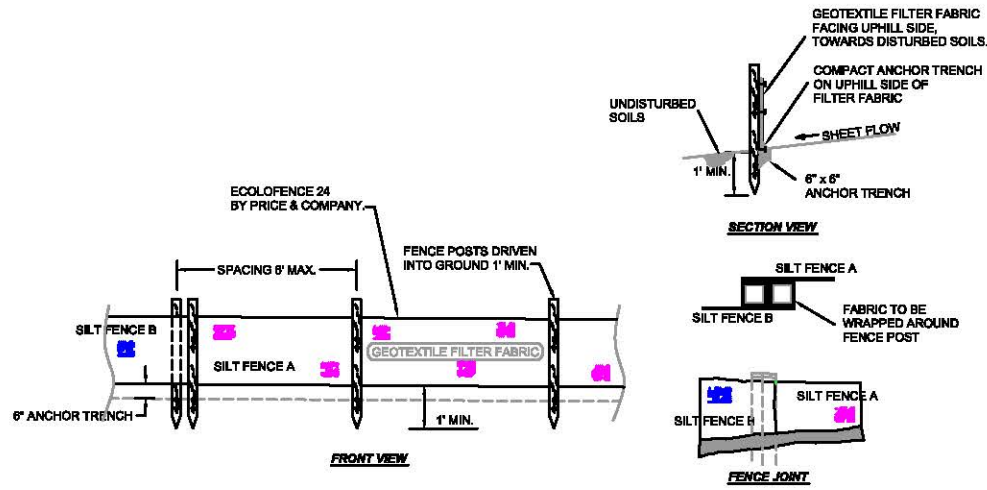
**SOIL DISTURBANCE/REPAIR SEQUENCE:**  
INSTALL EROSION CONTROLS  
PREPARE SEEDBED, FINE GRADE, PLACE SEED  
INSTALL MULCH EROSION BLANKETS

Portage Creek Area Time Critical Removal Action  
KALAMAZOO, MI  
EQM Project Number: 030281.0067  
PORTAGE CREEK SITE SA-3A

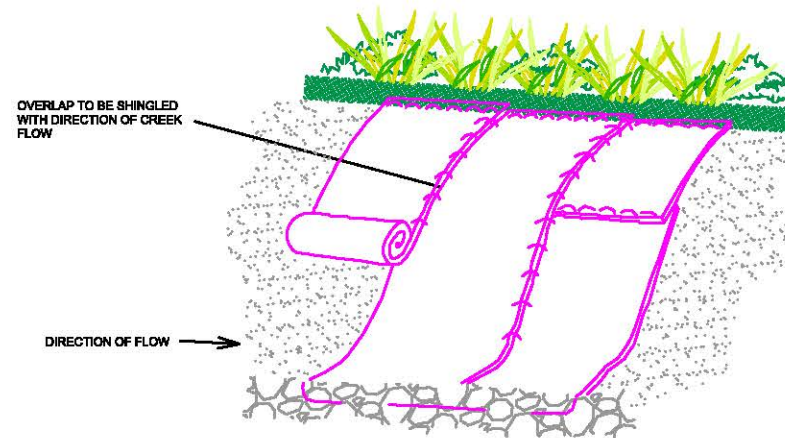
536 E. MICHIGAN AVE., SUITE 300  
KALAMAZOO, MI 49007  
ph: (269) 344-7117 fax: (269) 344-2493

**KIESER & ASSOCIATES**  
ENVIRONMENTAL SCIENCE & ENGINEERING



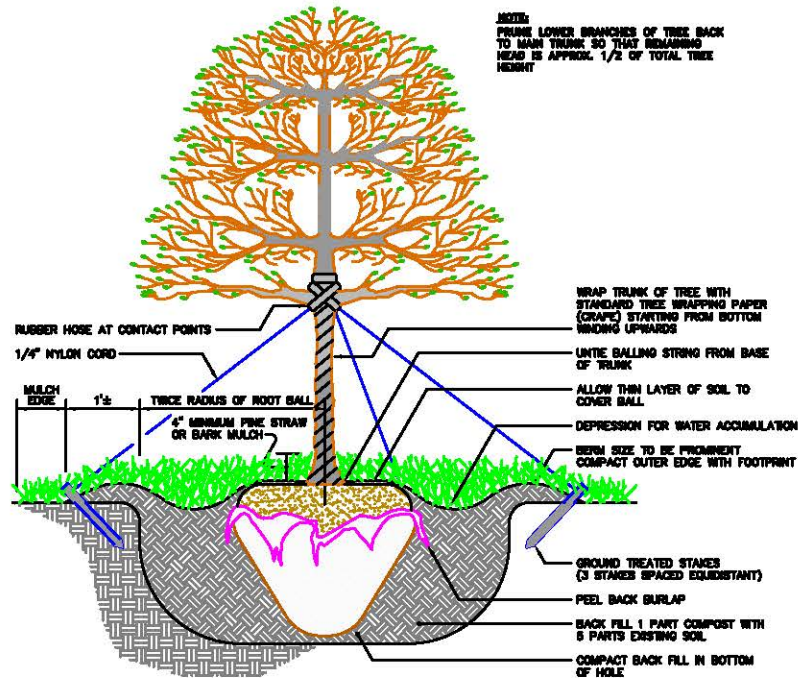


**1**  
**3**  
SOIL EROSION CONTROL  
GEOTEXTILE SILT FENCE  
NO SCALE

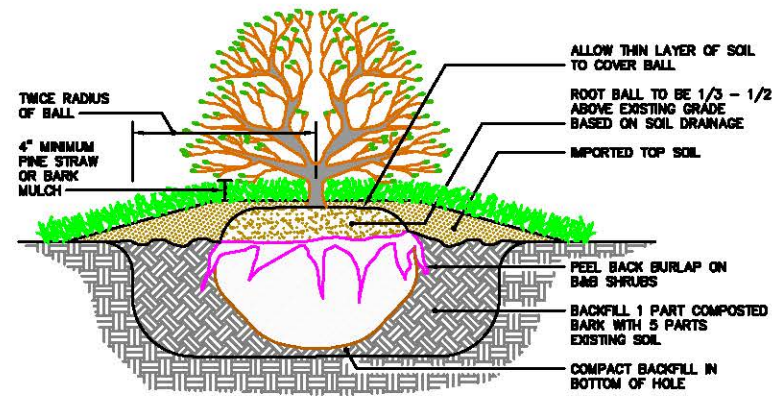


**2**  
**3**  
EROSION CONTROL BLANKET DETAIL  
NO SCALE

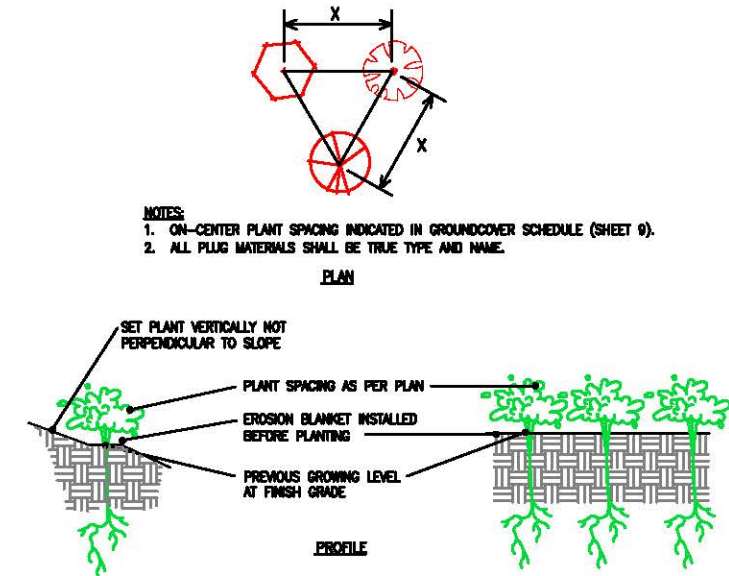
- NOTES:**
1. PREPARE SOIL BEFORE INSTALLING BLANKETS, INCLUDING APPLICATION OF FERTILIZER AND SEED.
  2. BEGIN AT THE TOP OF THE SLOPE BY ANCHORING THE BLANKET IN A 6" DEEP BY 6" WIDE TRENCH. BACKFILL AND COMPACT THE TRENCH AFTER PINNING.
  3. ROLL THE BLANKETS DOWN THE SLOPE IN THE DIRECTION OF THE WATER FLOW.
  4. THE EDGES OF PARALLEL BLANKETS MUST BE PINNED WITH APPROXIMATELY 2" OVERLAP.
  5. WHEN BLANKETS MUST BE SPLICED DOWN THE SLOPE, PLACE BLANKETS END OVER END (SHINGLE STYLE) WITH APPROXIMATELY 6" OVERLAP. STAPLE THROUGH OVERLAPPED AREA, APPROXIMATELY 12" APART.
  6. BLANKETS SHALL BE PINNED IN ROWS NOT MORE THAN 2 FT O.C. WITH A MAXIMUM OF 20" BETWEEN PINS, 3.5 PINS PER SQ YD.
  7. LOWER END OF BLANKET TO BE TUCKED 6" MIN. BELOW EDGE OF TOE.



**3**  
**3**  
STAKING AND PLANTING  
TREE DETAIL  
NO SCALE



**4**  
**3**  
SHRUB DETAIL  
CONTAINER AND B&B  
NO SCALE



**5**  
**3**  
PLANTING  
GROUNDCOVER - NO SCALE

Portage Creek Area Time Critical Removal Action  
 KALAMAZOO, MI  
 EQM Project Number: 03028 I .0067  
 PORTAGE CREEK SITE SA-3A

536 E. MICHIGAN AVE., SUITE 300  
 KALAMAZOO, MI 49007  
 ph: (269) 344-7117 fax: (269) 344-2493

**KIESER & ASSOCIATES**  
 ENVIRONMENTAL SCIENCE & ENGINEERING



**SA-3A VEGETATION**

**PART I. GENERAL**

**1.01 SECTION INCLUDES**

- A. Preparation of grades to receive seeding and vegetation.
- B. Seeding and fertilizing.
- C. Seed protection on slopes.
- D. Hydroseeding.
- E. Planting special seed mixes
  - 1. **DP-3** (Short Stature Prairie Seed Mix)
  - 2. **WS-2** (Riparian Mix)
  - 3. **WP-7** (Short Stature Bioswale Mix)
- F. Maintenance and Warranty.

**1.02 SUBMITTALS**

- A. Documentation must include the following:
  - 1. Submit seed tags to Engineer prior to seeding.
  - 2. Submit copy of invoice to media amendment.

**1.03 QUALITY ASSURANCE**

- A. Grass seed shall meet the tolerance for germination and purity of the Official Seed Analyses of North America.

**1.04 PRODUCT DELIVERY, STORAGE, AND HANDLING**

- A. Deliver seed in original containers showing analysis of seed mixture, percentage of pure seed, year of production, net weight, date of testing, and location of packaging. Damaged packages are not acceptable.
- B. Deliver fertilizer in waterproof bags showing weight, chemical analysis, and name of manufacturer.

**1.05 EXISTING CONDITIONS**

- A. Beginning work means acceptance of existing conditions.

**PART 2. PRODUCTS**

**2.01 GROWING MEDIA**

- A. Topsoil
  - 1. Existing topsoil shall be re-used.
  - 2. Import additional topsoil as needed.
- B. Water
  - 1. To be furnished by the Contractor. Portage Creek is an acceptable source.

**2.02 SEED**

- A. Seed shall be new crop, cleaned, and comprising of the following varieties mixed in proportion by weight shown and testing the minimum percentages and germination indicated as follows:

**2.03 SEED MIXTURE**

- A. Type "A" Seed Mixture (Repair of General Lawn Areas)
  - 25 % Famous Kentucky Bluegrass
  - 25% Baron Kentucky Bluegrass
  - 20% Secretariat Perennial Ryegrass
  - 30% Boreal Creeping Red Fescue

B. All special native seed mixes shall be purchased from the following supplier:

- 1) **Heartland Restoration Services, Inc.** Contact: Eric Ummel  
 14921 Hand Road  
 Fort Wayne, Indiana 46818  
 Ph: (260) 489-8511  
 Fx: (260) 489-8607  
 Email: mail@earthsourceinc.net

Trees, shrubs and plugs (refer to tree/shrub schedule on the drawings) shall be purchased from the following supplier(s) to the extent possible (as current stock allows):

- 2) **Wildtype Native Plant Nursery** Contact: Bill Schneider  
 900 N. Every Road  
 Mason, MI 48854  
 Ph: (517) 244-1140  
 Fax: (517) 244-1142  
 E-mail: [wildtype@msu.edu](mailto:wildtype@msu.edu)
- 3) **Hidden Savanna Nursery** Contact: Chad Hughson  
 18 N Van Kal Street  
 Kalamazoo, MI 49009  
 Ph: (269)352-3876  
 Email: [info@hiddensavanna.com](mailto:info@hiddensavanna.com)
- 4) **American Roots** Contact: Trish Hacker-Henning  
 1958 Hidden Lake Trail  
 Ortonville, MI 48462  
 Ph: (248) 627-8525 or (248) 882-7768  
 Fax: (248) 627-3865  
 Email: [americanrootsnat@aol.com](mailto:americanrootsnat@aol.com)
- 5) **Sandhill Farm** Contact: Cheryl Tolley  
 11250 10 Mile Road  
 Rockford, MI 49341-7954  
 Ph: (616) 691-8214  
 Fax: (616) 691-7872  
 Email: [cherylt@iserv.net](mailto:cherylt@iserv.net)



6) **Mary Ann's Michigan Trees & Shrubs** Contact: Mary Ann Menck  
 28092 M-40 Hwy.  
 Paw Paw, MI 49079  
 Phone: (269) 628-2474  
 Email: [mamcnck@mci.net](mailto:mamcnck@mci.net)

C. Special Native Seed Mixes

1) **Midwestern Short Stature Prairie Seed Mix (DP-3)**

Approximate mix weight 43 lb/acre with 74 native seeds/sq.ft.  
 44.4% Grasses/Sedges/Rushes; 44.1% Forbs; 11.4% Temporary Cover Grasses

Scientific Name	Common Name
<i>Grasses, Sedges, and Rushes</i>	
<i>Bouteloua curtipendula</i>	Side Oats Grama
<i>Carex bicknellii</i>	Bicknell's Sedge
<i>Elymus virginicus</i>	Virginia Wild Rye
<i>Schizachyrium scoparium</i>	Little Bluestem
<i>Sporobolus heterolepis</i>	Prairie Dropseed

<i>Forbs</i>	
<i>Asclepias syriaca</i>	Common Milkweed
<i>Asclepias tuberosa</i>	Butterfly Milkweed
<i>Aster ericoides</i>	White Heath Aster
<i>Coreopsis lanceolata</i>	Sand Coreopsis
<i>Coreopsis palmata</i>	Prairie Coreopsis
<i>Echinacea purpurea</i>	Purple Coneflower
<i>Gentiana andrewsii</i>	Fringe-top Bottle Gentian
<i>Helianthus occidentalis</i>	Few-leaf Sunflower
<i>Lespedeza capitata</i>	Round-headed Bushclover
<i>Liatris aspera</i>	Rough Blazingstar
<i>Liatris scariosa nieuwlandii</i>	Savanna Blazingstar
<i>Lupinus perennis</i>	Wild Blue Lupine
<i>Parthenium integrifolium</i>	Wild Quinine
<i>Penstemon digitalis</i>	Foxglove Beard Tongue
<i>Petalostemum purpureum</i>	Purple Prairie Clover
<i>Potentilla arguta</i>	Tall Cinquefoil
<i>Pycnanthemum virginianum</i>	Mountain Mint
<i>Rudbeckia fulgida</i>	Showy Black-eyed Susan
<i>Rudbeckia hirta</i>	Black-eyed Susan
<i>Solidago nemoralis</i>	Gray Goldenrod
<i>Tradescantia ohioensis</i>	Ohio Spiderwort
<i>Verbena stricta</i>	Hoary Vervain
<i>Zizia aurea</i>	Golden Alexanders

<i>Temporary Cover Grasses</i>	
<i>Avena sativa</i>	Seed Oats

2) **Midwestern Riparian Seed Mix (WS-2)**

Approximate mix weight 73 lb/acre with 46 native seeds/sq. ft.  
 13.9% Grasses/Sedges/Rushes; 5.4% Forbs; 80.7% Temporary Cover Grasses

Scientific Name	Common Name
<i>Grasses, Sedges, and Rushes</i>	
<i>Carex frankii</i>	Frank's Sedge
<i>Carex muskingumensis</i>	Palm Sedge
<i>Carex normalis</i>	Spreading Oval Sedge
<i>Carex squarrosa</i>	Squarrose Sedge
<i>Carex vulpinoidea</i>	Fox Sedge
<i>Cinna arundinacea</i>	Common Wood Reed
<i>Elymus canadensis</i>	Canada Wild Rye
<i>Elymus riparius</i>	Riverbank Wild Rye
<i>Elymus virginicus</i>	Virginia Wild Rye
<i>Glyceria striata</i>	Fowl Manna Grass
<i>Leersia oryzoides</i>	Rice Cut Grass
<i>Panicum virgatum</i>	Switch Grass
<i>Scirpus atrovirens</i>	Dark Green Bulrush
<i>Scirpus pendulus</i>	Drooping Bulrush

<i>Forbs</i>	
<i>Aster novae-angliae</i>	New England Aster
<i>Bidens cernua</i>	Nodding Bur Marigold
<i>Eupatorium purpureum</i>	Purple Joe Pye Weed
<i>Eupatorium rugosum</i>	White Snakeroot
<i>Helopsis helianthoides</i>	False Sunflower
<i>Lysimachia ciliata</i>	Fringed Loosestrife
<i>Rudbeckia laciniata</i>	Green-headed Conocflower
<i>Rudbeckia triloba</i>	Brown-eyed Susan
<i>Silphium perfoliatum</i>	Cup Plant
<i>Verbesina alternifolia</i>	Wingstem
<i>Vernonia gigantea</i>	Tall Ironweed
<i>Zizia aurea</i>	Golden Alexanders

<i>Temporary Cover Grasses</i>	
<i>Agrostis alba</i>	Redtop
<i>Agrostis alba palustris</i>	Creeping Bent Grass
<i>Avena sativa</i>	Seed Oats
<i>Lolium multiflorum</i>	Annual Rye Grass



3) **Midwestern Short Stature Bioswale Seed Mix (WP-7)**

Approximate mix weight 72 lb/acre, with 61 native seeds/sq. ft.  
12.7% Grasses/Sedges/Rushes; 7.8% Forbs; 79.5% Temporary Cover Grasses

Scientific Name	Common Name
<i>Grasses, Sedges, and Rushes</i>	
Calamagrostis canadensis	Blue Joint Grass
Carex frankii	Frank's Sedge
Carex granularis	Meadow Sedge
Carex normalis	Spreading Oval Sedge
Carex shortiana	Short's Sedge
Carex stipata	Stalk Grain Sedge
Carex tribuloides	Blunt Broom Sedge
Carex vulpinoidea	Fox Sedge
Elymus virginicus	Virginia Wild Rye
Leersia oryzoides	Rice Cut Grass
<i>Forbs</i>	
Bidens cernua	Nodding Bur Marigold
Echinacea purpurea	Purple Coneflower
Euthamia graminifolia	Flat-top Fragrant Goldenrod
Gentiana andrewsii	Fringe-top Bottle Gentian
Lobelia siphilitica	Great Blue Lobelia
Penstemon digitalis	Foxglove Beard Tongue
Pycnanthemum virginianum	Mountain Mint
Rudbeckia fulgida	Showy Black-eyed Susan
Rudbeckia hirta	Black-eyed Susan
Tradescantia ohiensis	Ohio Spiderwort
Verbena stricta	Hoary Vervain
Zizia aurea	Golden Alexanders
<i>Temporary Cover Grasses</i>	
Agrostis alba palustris	Creeping Bent Grass
Avena sativa	Seed Oats
Lolium multiflorum	Annual Rye Grass

- D. Weed seed content shall not exceed 0.25 percent for any variety of seed mixture.
- E. Seed shall be mixed by the dealer. Furnish dealer's guaranteed statement of composition, mixture and percentages of purity, and germination of each variety.

**PART 3. EXECUTION**

**3.01 SEEDBED PREPARATION**

- A. Within all disturbed Project Areas, the surface of the topsoil shall be fine graded and prepared for seeding by removing rocks and debris larger than 2-inch diameter. All windrows shall be eliminated. Hand raking shall be performed around all structures to form smooth transitions. The entire surface shall be finished to provide positive drainage.

**3.02 SEEDING & FERTILIZING**

Portage Creek Area Time Critical Removal Action  
EQM Project Number: 030281.0087  
Specifications 02920

**KIESER & ASSOCIATES, LLC**

- A. Contractor shall sow seed and fertilize all topsoiled restoration areas at the rates recommended by the seed supplier for each type of native seed mix specified.
- B. Seed and fertilizer shall be applied to all General Repair Areas and Spoil Areas at the approximate rates shown below. The Contractor shall submit a certified list of the actual seed percentages used in the General Repair Areas and Stockpile Areas.
  - a. Seed at 350 pounds per acre
  - b. Fertilize at 500 pounds per acre of 12-12-12

**3.03 MULCHING & EROSION CONTROLS**

- A. On the Project Areas receiving native seed mixes, the Contractor shall furnish and install mulch blankets at the locations and to the limits shown on the construction drawings. The mulch blanket shall be North American Green DS75 Straw Blankets. The Contractor shall install and anchor the mulch blankets with wood or metal stakes in accordance with the manufacturer's recommendations. Mechanical anchoring shall be performed in a manner that creates ridges perpendicular to flow of water. Where blankets are used in flow areas, the upstream end of each section shall be buried in a trench to a minimum depth of 6 inches. The Contractor shall water the mulch blanket areas at a rate of approximately 2,000 gallons per acre. Water may be obtained from the onsite creek.
- B. Shredded straw mulch shall be applied at a rate of 2 tons per acre on the adjacent disturbed general lawn areas and spoils fill areas. Shredded straw mulch shall only be applied when wind speeds are 5 mph or less, except if approved otherwise by the Owner. The shredded straw mulch shall be anchored with a sharp-edged "crimping tool". The crimping tool shall be capable of partially cutting, embedding and anchoring the straw so it will not be blown away. The entire surface of the mulched Project shall receive two passes of the crimping tool. The second pass shall be 90 degrees to the first, unless approved otherwise by the Owner.
- C. All soil erosion control products, including (but not limited to) silt fence, erosion control blankets, mulch netting, biostake anchoring pins, non-woven geotextile fabric, and coir logs shall be purchased from the following supplier:

**Hanes Geo Components**  
Contact: Mark Cavanaugh  
425 36<sup>th</sup> Street SW  
Wyoming, MI 49548  
Ph: (616) 530-8230  
Fx: (616) 530-2317

- D. Minimum Erosion Control Products (as specified on the drawings).
  1. Straw Single Net Erosion Blankets (100% biodegradable).
  2. TerraTex HPG-44 Geotextile Fabric
  3. Ecolofence 24" Silt Fence
- E. Additional erosion control measures shall be implemented as required to minimize silt or sediment leaving the construction site. The Contractor shall monitor and maintain all erosion control devices throughout the duration of the construction period.

Portage Creek Area Time Critical Removal Action  
EQM Project Number: 030281.0087  
Specifications 02920

**KIESER & ASSOCIATES, LLC**

- F. All temporary erosion control devices should be in place prior to the start of construction/excavation activities, to the extent possible. The Contractor shall remove all temporary erosion control devices once full vegetation has been established.

3.04 MAINTENANCE

- A. Maintenance responsibilities begin immediately upon completion of seeding and planting, and shall continue for a period of 1-year. All wind, water, fire, vandalism, or natural damage that occurs during this time frame shall be repaired by the Contractor within 5 days of being notified by EQM at no additional cost to the project. Repairs shall be completed in a manner that meets the requirements of these specifications.

3.05 GUARANTEE

- A. It is the responsibility of the Contractor to establish and maintain a dense growth of vegetation, for a period of 1-year. All trees and shrubs shall be provided with a minimum 1-year warrantee. Institute measures to protect completed landscape areas. Any part of the area that fails to show a uniform germination shall be re-seeded and such re-seeding shall continue until a dense growth is established. The Contractor shall repair damage to seeded areas resulting from erosion and/or overwatering.
- B. Replace dead or unhealthy plants with plants of the same size and species as specified. Species substitutions will not be allowed without engineer approval.

END OF SPECIFICATIONS