


COUNTY OF RIVERSIDE
TRANSPORTATION DEPARTMENT

TRANSPORTATION IMPROVEMENT PROGRAM
2021/22 ANNUAL REPORT



DISTRICT 1 - LA SIERRA RESURFACING



DISTRICT 2 - HAMNER BRIDGE



DISTRICT 3 - PALA ROAD RESURFACING



DISTRICT 4 - 66TH AVENUE GRADE SEPARATION



DISTRICT 5 - SALT CREEK TRAIL



SUPERVISORIAL DISTRICTS EDITION

TRANSPORTATION IMPROVEMENT PROGRAM
FY 2021 / 2022 ANNUAL REPORT
RIVERSIDE COUNTY TRANSPORTATION DEPARTMENT

TABLE OF CONTENTS

Preface

Introduction	i
Programmed Funds by Project Type	iii
Programmed Funds by Source Type	iii
Resurfacing and Seal Coat Miles	iv
Programmed Funds by Source and Supervisorial District	v
General Highway Revenue Allocation Rules	viii
Revenue History	ix
Supervisorial District Boundaries	x
Maintenance District Boundaries	xi

Proposed Projects


Legend	xiii
Supervisorial District 1	1-1
Supervisorial District 2	2-1
Supervisorial District 3	3-1
Supervisorial District 4	4-1
Supervisorial District 5	5-1

Appendices

Appendix B - Lead Agency List	B - 1
Underground Utility (Rule 20-A) Program	C - 1

Index

This page intentionally left blank.



INTRODUCTION

The Riverside County Transportation Department is responsible for planning, designing, funding, building, operating and maintaining roads, bridges, and transportation facilities within the unincorporated territory. The County covers an area of approximately 7,300 square miles, which is about the size of the state of New Jersey. The County-Maintained Road System is over 2,200 miles. The Transportation Department is also responsible for the maintenance of 116 bridges in the unincorporated area and 624 traffic signals (163 within the unincorporated area and 461 within contracted cities). There are 9 Transportation maintenance yards located throughout the County. This puts in context the diverse challenges that the Transportation Department faces in providing service to over 2.5 million residents (and growing) in Riverside County. We focus on the priorities of improving safety, maintaining existing roads and bridges, and enhancing roadway capacity to keep up with our population growth.

The Transportation Department receives revenue from a variety of funds. At present, the Department has approximately 70 active fund sources. The capital expenditure of these funds is defined and programmed in this document named the “Transportation Improvement Program” or “TIP,” which provides a multi-year projection of revenues and expenditures for the Department. It is updated and approved by the County Board of Supervisors annually, with periodic amendments throughout the year. The Department uses the TIP to help manage its numerous projects and financial resources.

The multi-year budget outlined by the TIP includes \$700 million in total improvements, with \$290 million scheduled for fiscal year 2021/2022 and \$198 million for fiscal year 2022/2023. This represents the capital budget for the Transportation Department. The operating budget numbers are not included in this document. This program includes projects funded by General Highway Funds, Special Districts, State and Federal Funds, special programs and other agencies. No County General Funds are included.

The Department has approximately \$573 million in projects either under or close to construction, including several large bridge and interchange projects as well as State Highway projects within cities where the County is the lead agency. The Department has taken advantage of Federal and State Funds to boost project deliveries.

The State’s SB-1 transportation funding program is expected to provide \$72 million over two fiscal years, 21/22 and 22/23, that will be used for road maintenance and rehabilitation. Projects proposed for delivery with SB-1 funds are contained within this document. Additionally, the SB-1 legislation continues the Gas Tax/HUTA revenues which are forecast to provide \$8 million over two fiscal years, 21/22 and 22/23. The current Federal Transportation Bill brings limited stability given that federally funded projects take years to deliver and significant changes to established funding programs have new administrative guidelines and policies for implementation. The Department will continue to work closely with its regional partners at RCTC, CVAG, WRCOG, and our cities to assess priorities and shift funding.

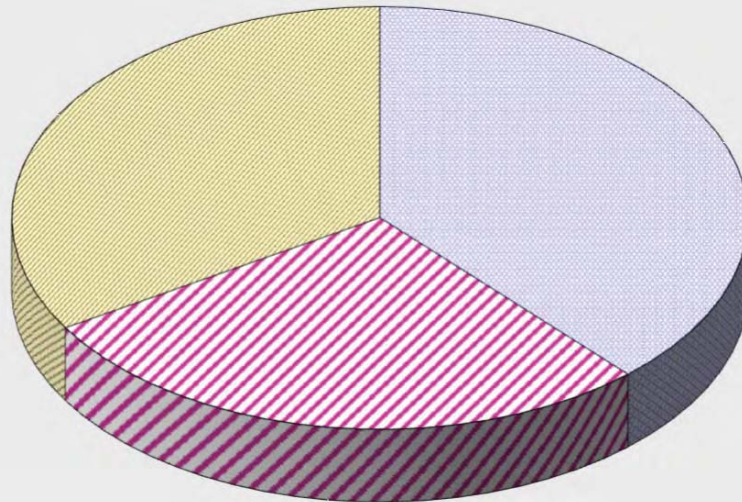
The accompanying graphs, charts and tables provide a detailed look at the proposed projects, programmed funds, revenue allocations, and various components that make up the Transportation Improvement Program. An electronic copy of this year’s TIP document, as well as previous years’ TIP documents, can be found on the Transportation Department website at:

<http://rctlma.org/trans/Project-Information/TIP/Transportation-Improvement-Document>

This page intentionally left blank.

FY 2022 FUNDING BREAKDOWN BY PROJECT TYPE
 RIVERSIDE COUNTY TRANSPORTATION DEPARTMENT

NEW FACILITIES & CAPACITY EXPANSION (\$98M)
 34%



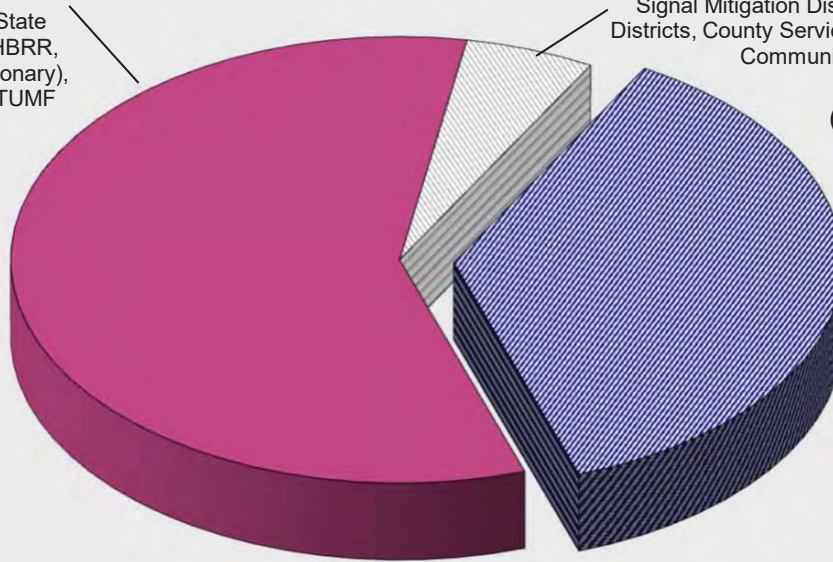
MAINTENANCE / REHAB (\$111M) 38%

NEW & REPLACEMENT BRIDGES (\$81M) 28%

\$ 290 Million Total

PROGRAMMED FUNDS BY SOURCE TYPE
 RIVERSIDE COUNTY TRANSPORTATION DEPARTMENT

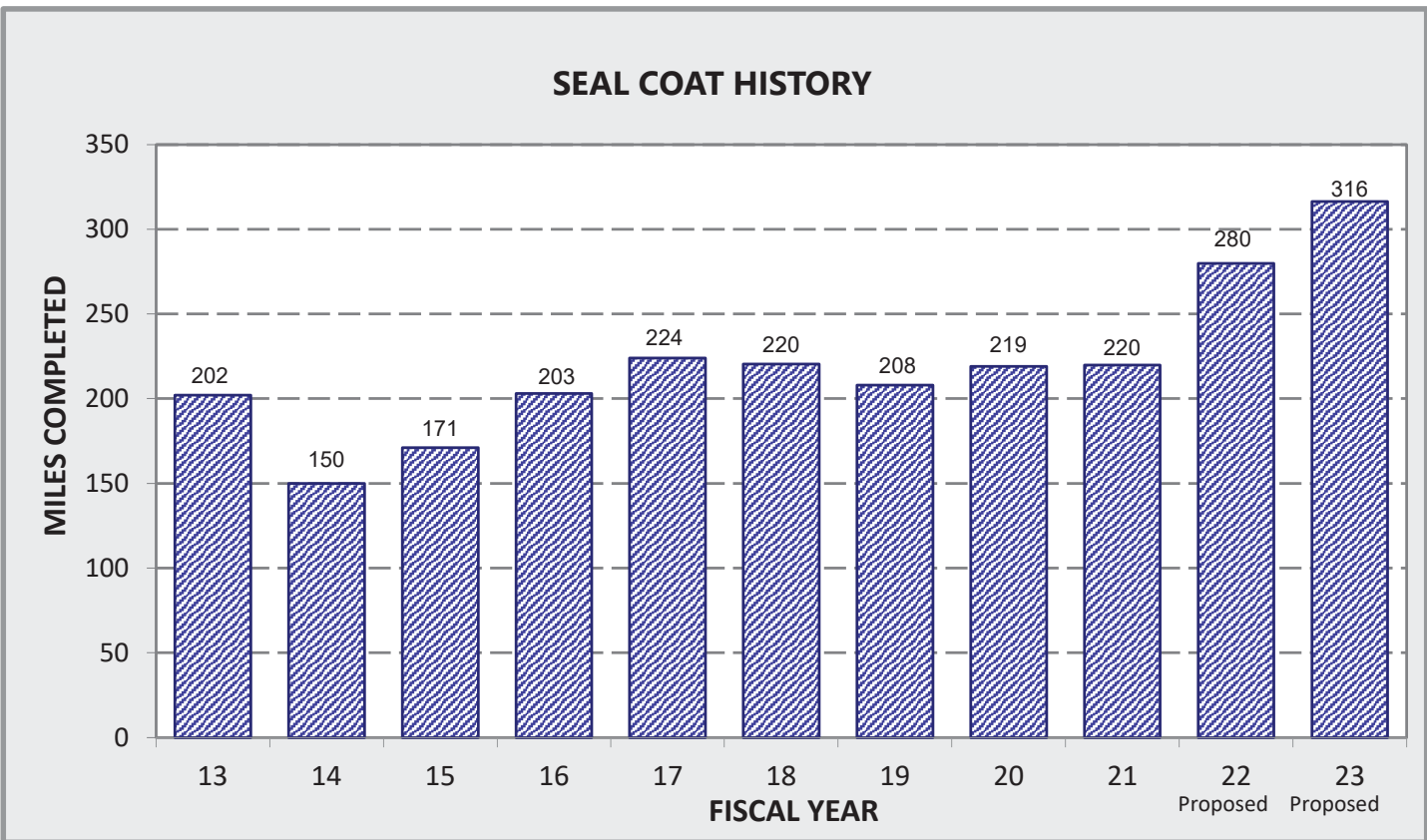
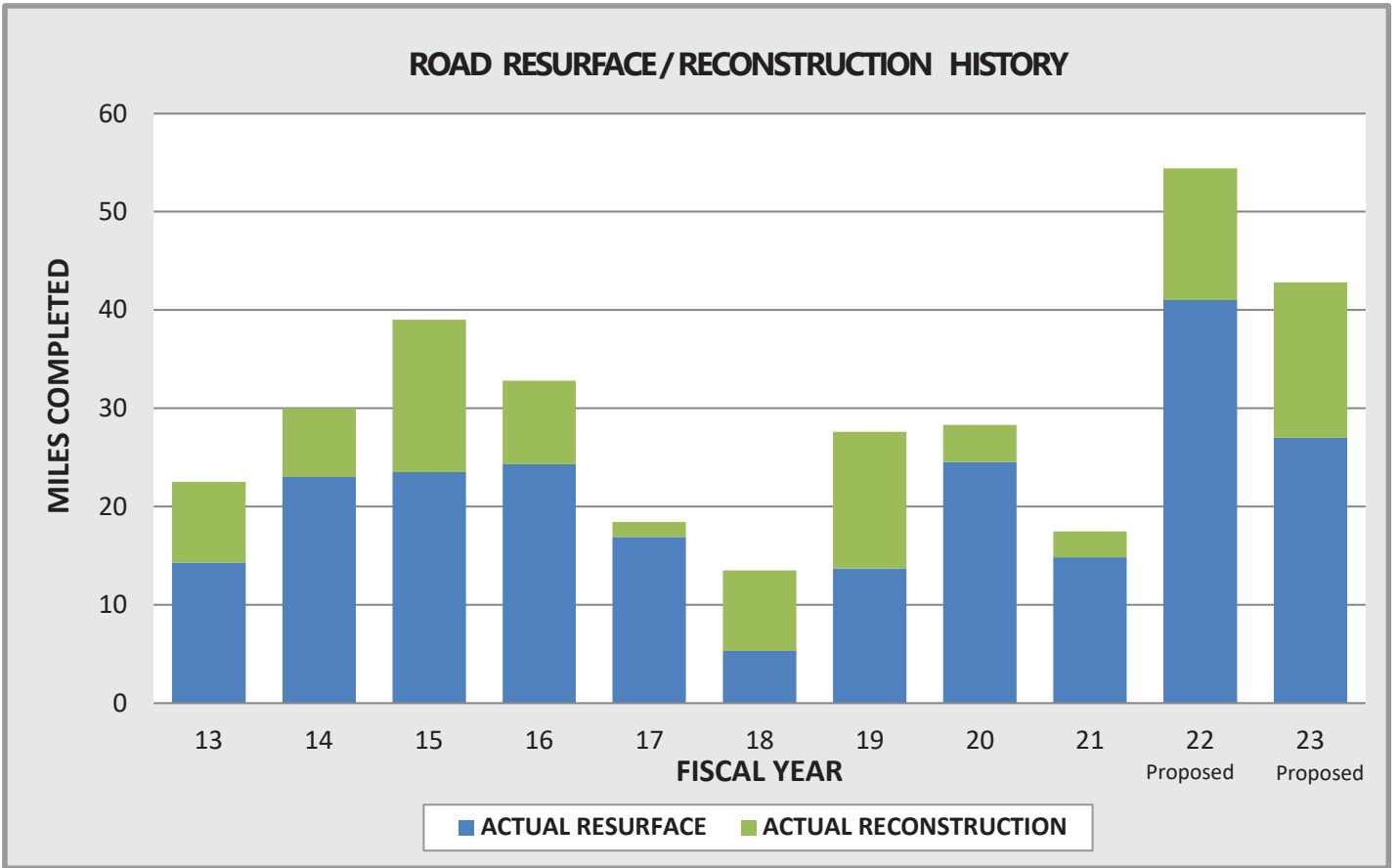
SPECIAL PROGRAMS AND OTHER
 Developer Fees, Cities, State (ATP), Federal (CMAQ, HBRR, CDBG, HSIP, STP Discretionary), CVAG TUMF & Western TUMF
\$406M
 (58.0%)



SPECIAL DISTRICTS
 Signal Mitigation Districts, Road & Bridge Benefit Districts, County Service Areas, Assessment Districts, Community Facility Districts
\$38M
 (5.4%)

GENERAL HIGHWAY FUNDS
 Measure A, "Formula" Federal Aid, Gas Tax, LTF, Dist IV Funds
\$256M
 (36.6%)

\$ 700 Million Total

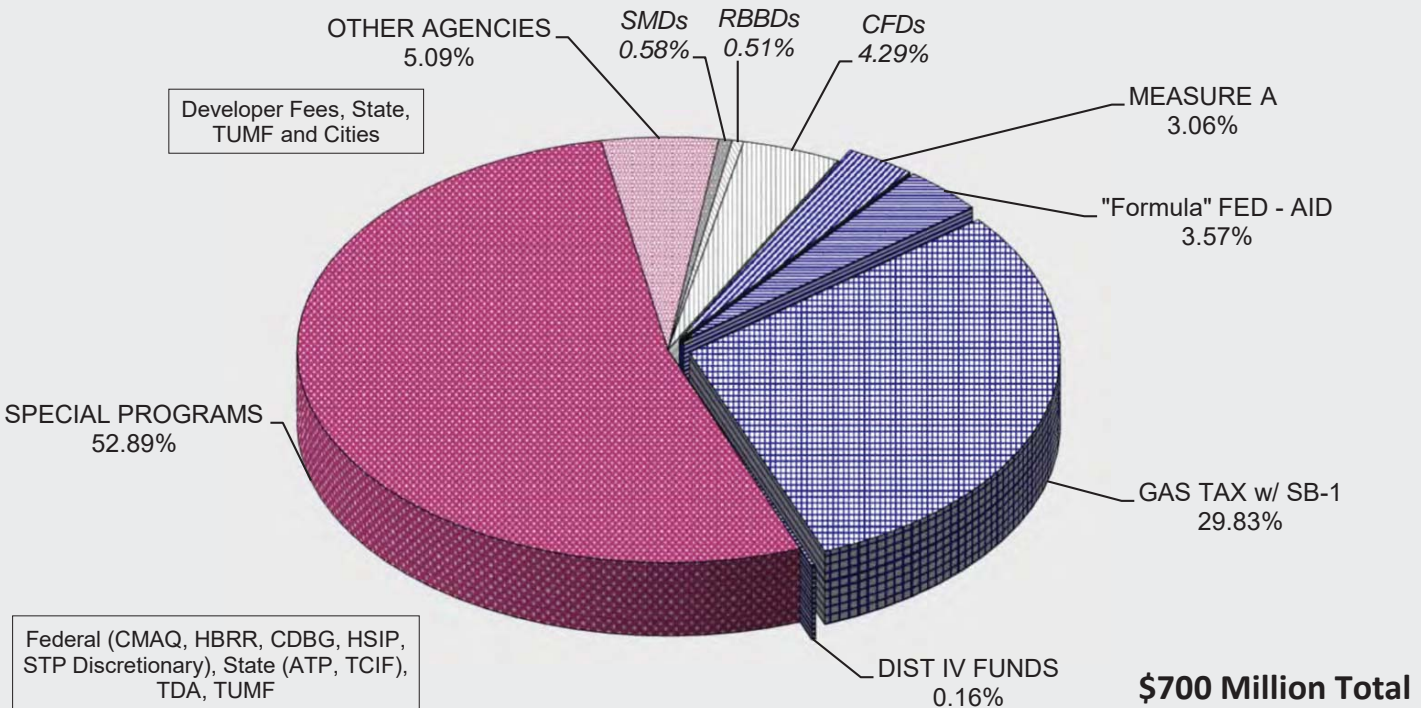


See annual Pavement Management Reports for Road System condition information at <http://rctlma.org/trans/pavementreport>.

PROGRAMMED FUNDS BY SPECIFIC REVENUE SOURCE

RIVERSIDE COUNTY TRANSPORTATION DEPARTMENT

Graph of page vii ALL DISTRICTS SUB-TOTALS



PROGRAMMED FUNDS BY SOURCE, DISTRICT AND YEAR

(Cost X \$1,000)

	FY 21/22	FY 22/23	FFY	TOTAL
District 1				
TOTALS-ROAD AND BRIDGE BENEFIT DISTRICT(S)				0
TOTALS-COMMUNITY FACILITIES DISTRICT(S)				0
TOTALS-COUNTY SERVICE AREA(S)	134			134
TOTALS-SIGNAL MITIGATION DISTRICT(S)	1,397	245	20	1,662
TOTALS-DISTRICT 4 FUNDS				0
TOTALS-STP (FEDERAL)				0
TOTALS-GAS TAX (PROP. 111, HUTA & SB-1)	18,307	7,015	12,078	37,400
TOTALS-MEASURE A	2,379	1,735		4,114
TOTALS-SPECIAL PROGRAMS	2,820	3,554	18,867	25,241
TOTALS-CONTRIBUTIONS FROM OTHER AGENCIES	420	146	1,653	2,219
SUB-TOTALS OF PROGRAMMED FUNDS	25,457	12,695	32,618	70,770
UNFUNDED COUNTY PROJECT NEEDS	0	475	374,746	375,221
TOTALS	25,457	13,170	407,364	445,991
District 2				
TOTALS-ROAD AND BRIDGE BENEFIT DISTRICT(S)	1,123			1,123
TOTALS-COMMUNITY FACILITIES DISTRICT(S)				0
TOTALS-COUNTY SERVICE AREA(S)				0
TOTALS-SIGNAL MITIGATION DISTRICT(S)				0
TOTALS-DISTRICT 4 FUNDS				0
TOTALS-STP (FEDERAL)			5,000	5,000
TOTALS-GAS TAX (PROP. 111, HUTA & SB-1)	3,406	2,778	4,461	10,645
TOTALS-MEASURE A		1,442		1,442
TOTALS-SPECIAL PROGRAMS	117,226	86,665	48,541	252,432 *
TOTALS-CONTRIBUTIONS FROM OTHER AGENCIES	6,731	5,036	1,336	13,103
SUB-TOTALS OF PROGRAMMED FUNDS	128,486	95,921	59,338	283,745
UNFUNDED COUNTY PROJECT NEEDS	0	1,157	43,400	44,557
TOTALS	128,486	97,078	102,738	328,302
District 3				
TOTALS-ROAD AND BRIDGE BENEFIT DISTRICT(S)	40	40	2,352	2,432
TOTALS-COMMUNITY FACILITIES DISTRICT(S)	10,635	18,300	1,096	30,031
TOTALS-COUNTY SERVICE AREA(S)				0
TOTALS-SIGNAL MITIGATION DISTRICT(S)	972			972
TOTALS-DISTRICT 4 FUNDS				0
TOTALS-STP (FEDERAL)				0
TOTALS-GAS TAX (PROP. 111, HUTA & SB-1)	27,428	17,252	24,040	68,720
TOTALS-MEASURE A	7,002	2,667	129	9,798
TOTALS-SPECIAL PROGRAMS	2,074	933	11,472	14,479
TOTALS-CONTRIBUTIONS FROM OTHER AGENCIES	2,891	473	929	4,293
SUB-TOTALS OF PROGRAMMED FUNDS	51,042	39,665	40,018	130,725
UNFUNDED COUNTY PROJECT NEEDS	0	171	46,647	46,818
TOTALS	51,042	39,836	86,665	177,543

* Programmed Funds amounts include work within cities.

PROGRAMMED FUNDS BY SOURCE, DISTRICT AND YEAR

(Cost X \$1,000)

	FY 21/22	FY 22/23	FFY	TOTAL
District 4				
TOTALS-ROAD AND BRIDGE BENEFIT DISTRICT(S)				0
TOTALS-COMMUNITY FACILITIES DISTRICT(S)				0
TOTALS-COUNTY SERVICE AREA(S)				0
TOTALS-SIGNAL MITIGATION DISTRICT(S)	30	20	20	70
TOTALS-DISTRICT 4 FUNDS	1108			1,108
TOTALS-STP (FEDERAL)			20,000	20,000
TOTALS-GAS TAX (PROP. 111, HUTA & SB-1)	29,480	15,656	16,371	61,507
TOTALS-MEASURE A	3,480	2,260		5,740
TOTALS-SPECIAL PROGRAMS	20,105	11,804	23,364	55,273
TOTALS-CONTRIBUTIONS FROM OTHER AGENCIES	10,809	3,026		13,835
SUB-TOTALS OF PROGRAMMED FUNDS	65,012	32,766	59,755	157,533 *
UNFUNDED COUNTY PROJECT NEEDS	193	1,268	8,506	9,966
TOTALS	65,205	34,034	68,261	167,499
District 5				
TOTALS-ROAD AND BRIDGE BENEFIT DISTRICT(S)				0
TOTALS-COMMUNITY FACILITIES DISTRICT(S)				0
TOTALS-COUNTY SERVICE AREA(S)				0
TOTALS-SIGNAL MITIGATION DISTRICT(S)	1,366			1,366
TOTALS-DISTRICT 4 FUNDS				0
TOTALS-STP (FEDERAL)				0
TOTALS-GAS TAX (PROP. 111, HUTA & SB-1)	12,783	9,919	7,925	30,627
TOTALS-MEASURE A	153	163		316
TOTALS-SPECIAL PROGRAMS	3,156	7,272	12,567	22,995
TOTALS-CONTRIBUTIONS FROM OTHER AGENCIES	2,227			2,227
SUB-TOTALS OF PROGRAMMED FUNDS	19,685	17,354	20,492	57,531 *
UNFUNDED COUNTY PROJECT NEEDS	140	2,846	124,371	127,357
TOTALS	19,825	20,200	144,863	184,888
ALL DISTRICTS				
TOTALS-ROAD AND BRIDGE BENEFIT DISTRICT(S)	1,163	40	2,352	3,555
TOTALS-COMMUNITY FACILITIES DISTRICT(S)	10,635	18,300	1,096	30,031
TOTALS-COUNTY SERVICE AREA(S)	134	0	0	134
TOTALS-SIGNAL MITIGATION DISTRICT(S)	3,765	265	40	4,070
TOTALS-DISTRICT 4 FUNDS	1,108	0	0	1,108
TOTALS-STP (FEDERAL)	0	0	25,000	25,000
TOTALS-GAS TAX (PROP. 111, HUTA & SB-1)	91,404	52,620	64,875	208,899
TOTALS-MEASURE A	13,014	8,267	129	21,410
TOTALS-SPECIAL PROGRAMS	145,381	110,228	114,811	370,420
TOTALS-CONTRIBUTIONS FROM OTHER AGENCIES	23,078	8,681	3,918	35,677
SUB-TOTALS OF PROGRAMMED FUNDS	289,682	198,401	212,221	700,304 *
UNFUNDED COUNTY PROJECT NEEDS	333	5,917	597,670	603,919
TOTALS	290,015	204,318	809,891	1,304,223
TOTALS-SPECIAL DISTRICTS				
TOTALS-SPECIAL DISTRICTS	15,697	18,605	3,488	37,790
TOTALS-SPECIAL PROGRAMS & OTHER AGENCIES	168,459	118,909	118,729	406,097
TOTALS-GENERAL HIGHWAY FUNDS	105,526	60,887	90,004	256,417
SUB-TOTALS OF PROGRAMMED FUNDS	289,682	198,401	212,221	700,304 *
UNFUNDED COUNTY PROJECT NEEDS	333	5,917	597,670	603,919
TOTALS	290,015	204,318	809,891	1,304,223

FUNDING ALLOCATION "GROUND RULES"GUIDELINES FOR ALLOCATING GENERAL HIGHWAY FUNDS
FOR SUPERVISORIAL DISTRICTS**GAS TAX & SB-1**

- County Wide:
 - 2/3 Maintained Lane Miles
 - 1/3 Road Condition

LOCAL TRANSPORTATION FUNDS

- Return to Sub-Region of the County

MEASURE A

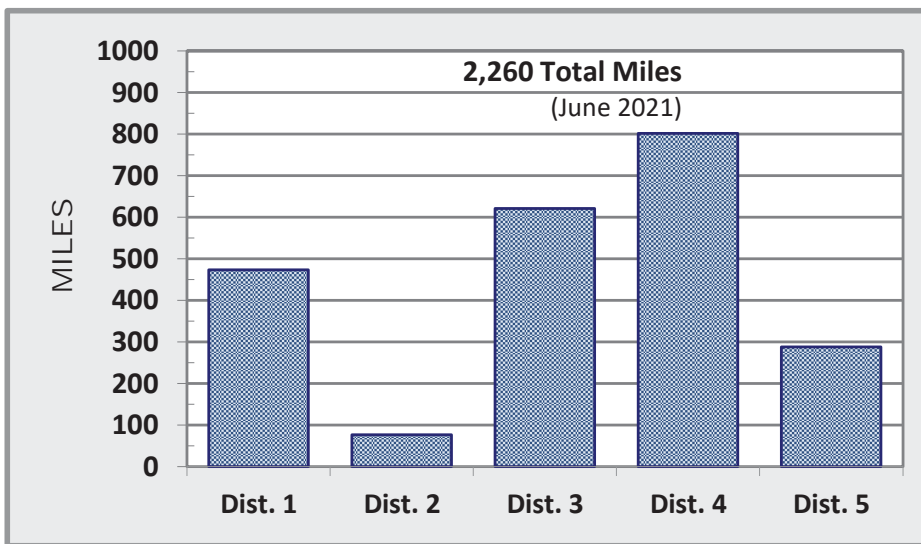
- Return to Sub-Region of the County (Western, Coachella Valley and Palo Verde)
- In Western & Coachella Valley Regions:
 - 2/3 Maintained Lane Miles
 - 1/3 Road Condition

FEDERAL STP "FORMULA" FUNDS

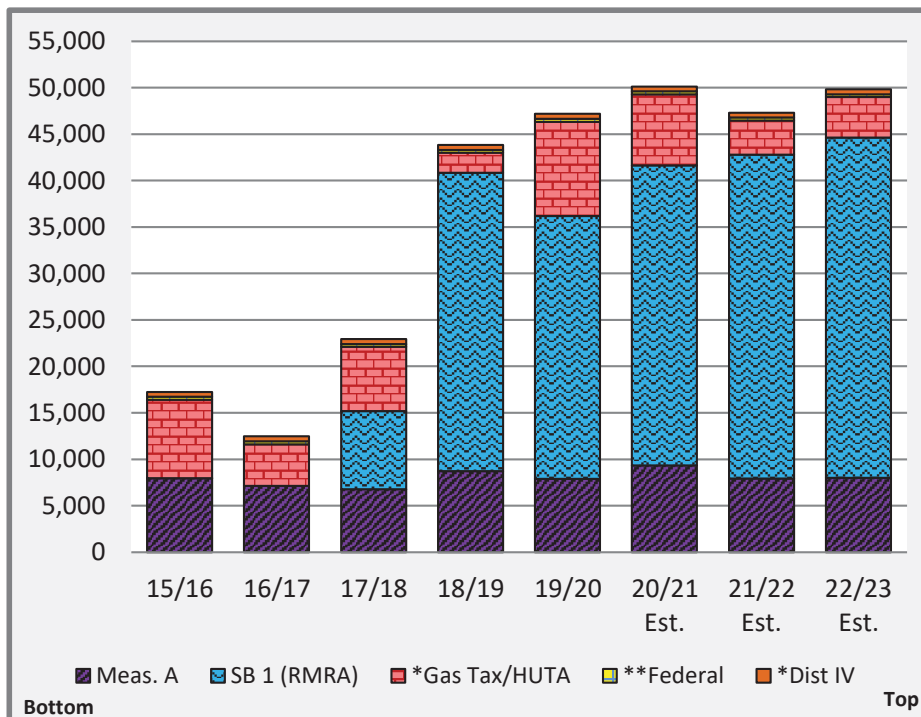
- Rural Area:
 - 1/3 Federal-Aid System Miles
 - 1/3 Area
 - 1/3 Population
- Urbanized Area and Urban Place Area:
 - Population

General Notes:

- Reconcile and recalculate each year to account for actual vs. estimated costs.
- Allow staff to interchange general highway fund sources on any given year to provide maximum flexibility on project delivery to overall targets for each supervisorial district over time.
- Discretionary Federal funds (STP Discretionary, CMAQ, HBRR and HSIP) are received on a competitive basis and are not subject to these "Ground Rules."



COUNTY MAINTAINED ROAD CENTERLINE MILES



REVENUE HISTORY of GENERAL HIGHWAY FUNDS for the Unincorporated Area

See table below for details.

FISCAL YEAR

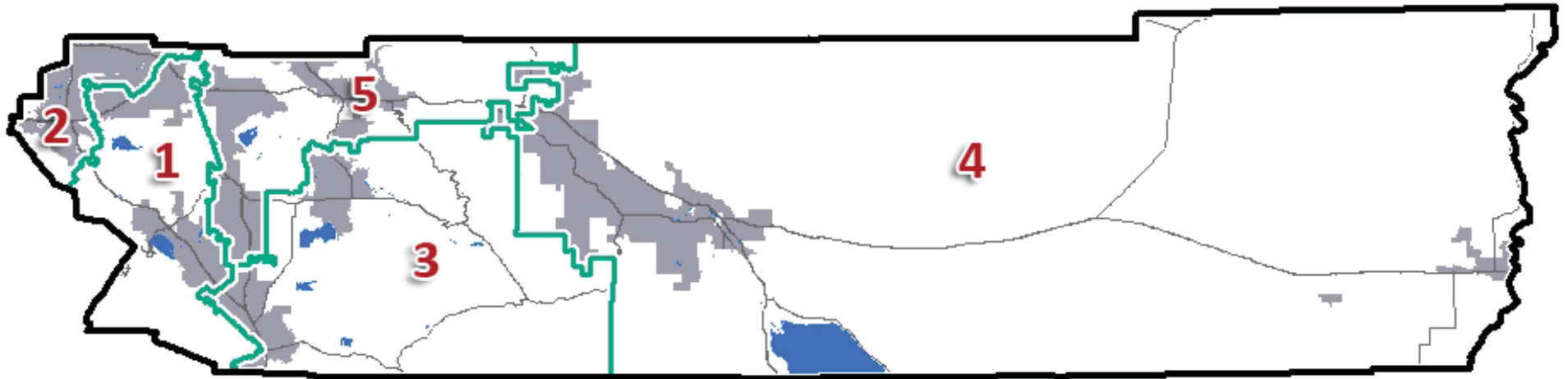
	15/16	16/17	17/18	18/19	19/20	20/21 Est.	21/22 Est.	22/23 Est.
Meas. A	7,963	7,122	6,788	8,718	7,901	9,336	7,930	8,009
SB 1 (RMRA)			8,398	32,108	28,273	32,289	34,853	36,600
*Gas Tax/HUTA	8,441	4,500	6,915	2,162	10,162	7,659	3,681	4,380
**Federal	310	310	310	310	310	310	310	310
*Dist IV	525	525	525	525	525	525	525	525
TOTALS	\$17,239	\$12,457	\$22,936	\$43,823	\$47,171	\$50,119	\$47,299	\$49,824

*Amounts represents Capital Budget component only.

** Federal amount represents unincorporated area Rural funds(traded for State Exchange) + periodic Formula allocations.

SUPERVISORIAL DISTRICTS

(As of 2011 Redistricting)



1 K. JEFFRIES

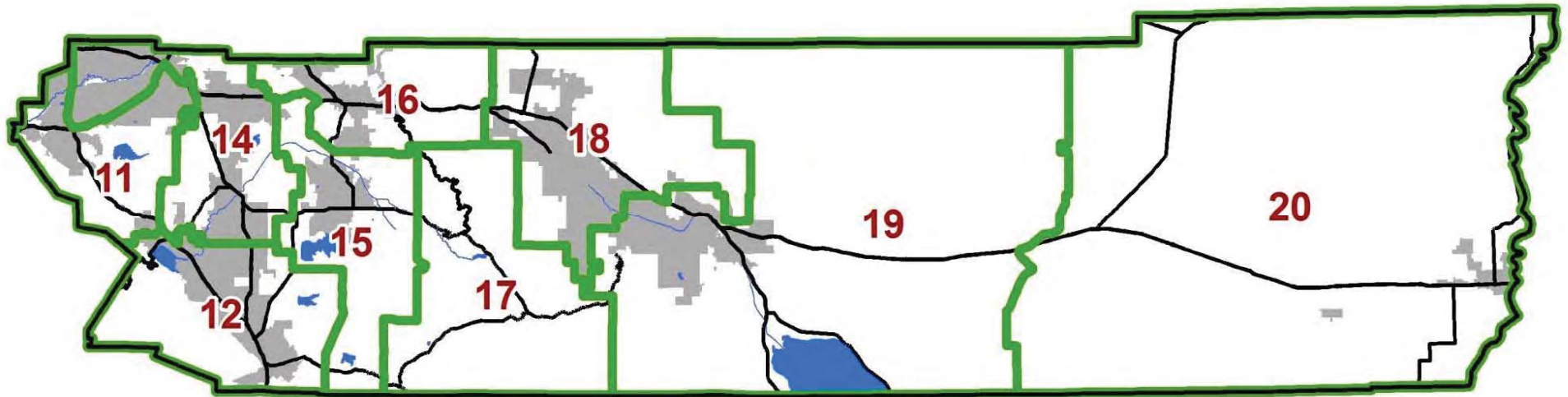
2 K. SPIEGEL

3 C. WASHINGTON

4 V. M. PEREZ


5 J. HEWITT

ROAD MAINTENANCE DISTRICTS



- | | | | | | |
|----|------------|----|-----------|----|------------|
| 11 | EL CERRITO | 15 | HEMET | 18 | SKY VALLEY |
| 12 | MURRIETA | 16 | BEAUMONT | 19 | THERMAL |
| 14 | PERRIS | 17 | IDYLLWILD | 20 | BLYTHE |

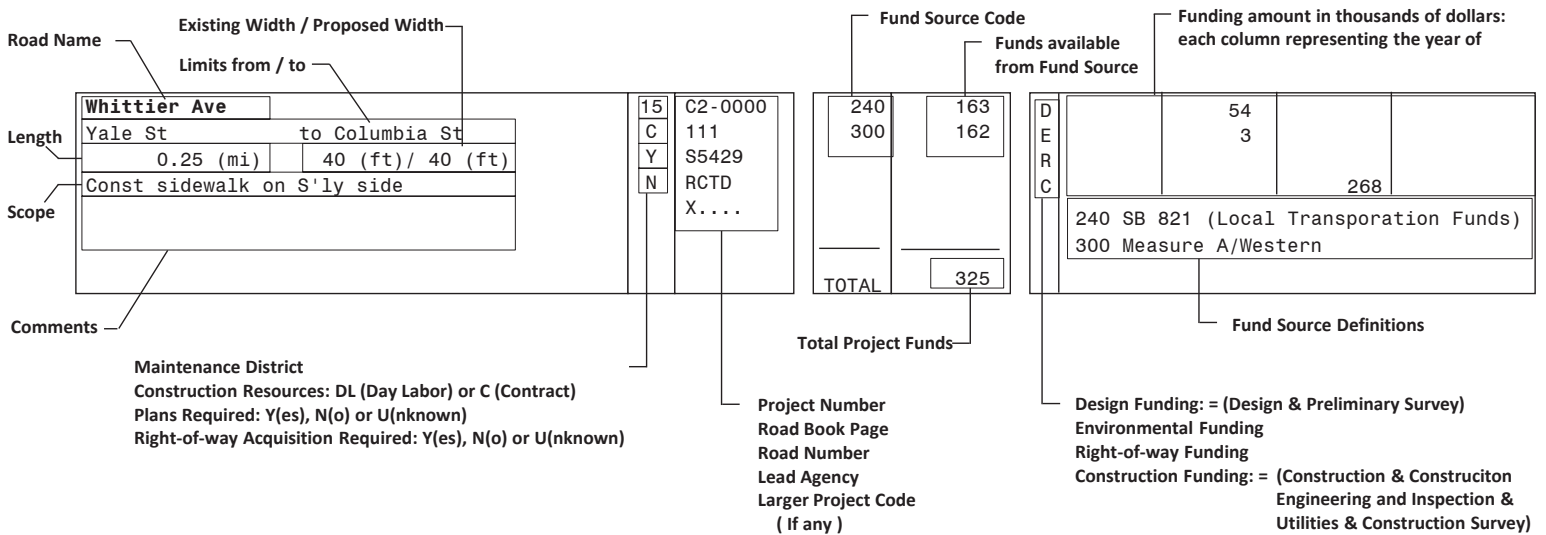
This page intentionally left blank.




Project Data Legend

PROJECT DATA LEGEND

NAME LIMITS LENGTH (mi) EW (ft) / PW (ft) DESCRIPTION (comments)	MD CT PL RW	PROJECT # RD BK PG ROAD # LEAD AGCY LRGR PROJ	FUND SOURCE TOTAL	FUND SOURCE AMOUNT (X \$1000) TOTAL	FISCAL YEAR COST (X \$1000) D = Design E = Environmental R = Right-of-Way Acquisition C = Construction PFY = Previous Fiscal Years FFY = Future Fiscal Years							
<table border="1" style="width: 100%; border-collapse: collapse;"> <tr> <td style="width: 10%;">PFY</td> <td style="width: 10%;">21/22</td> <td style="width: 10%;">22/23</td> <td style="width: 10%;"></td> <td style="width: 10%;"></td> <td style="width: 10%;"></td> <td style="width: 10%;"></td> <td style="width: 10%;">FFY</td> </tr> </table>					PFY	21/22	22/23					FFY
PFY	21/22	22/23					FFY					



This page intentionally left blank.



Supervisory District 1



NAME LIMITS	LENGTH	EW / PW	MD CT PL RW	PROJECT# RD BK PG ROAD NBR LEAD AGY LRGR PROJ	FUND SOURCE	FUND SOURCE AMOUNT (x\$1000)	FISCAL YEAR COST (x \$1000)			
							D=Design	E=Environmental		
							C=Construction	R=Right-of-way Acquisition		
DESCRIPTION (Comments)							PFY=Previous Fiscal Year	FFY=Future Fiscal Year		
							PFY	21/22	22/23	FFY
Alexander St			14	D00064	223	1,000				180
Cajalco Rd to Markham St	1.18 miles	24 ft/ 24 ft	C	58A						6
Resurf AC paved road			Y	S5008	Total:	1,000				814
			N	RCTD			223	Gas Tax/SB-1		
Aloha Rd			14	D10027	223	469			1	
San Jacinto Ave to Old Elsinore Rd	0.76 miles	22 ft/ 22 ft	DL	61					1	
Reconst AC paved road			N	M5010	Total:	469			467	
			N	RCTD			223	Gas Tax/SB-1		
Archer Rd			11	D10026	223	233			1	
D'Agay Canyon Rd to Cajalco Rd	0.33 miles	25 ft/ 25 ft	DL	32					1	
Reconst AC paved road			N	M1984	Total:	233			231	
			N	RCTD			223	Gas Tax/SB-1		
Brechtel St			12	D00115	221	204		15		
Grand Ave to N'ly End	0.20 miles	0 ft/ 26 ft	DL	72				1		
Const AC paved road			N	RCTD	Total:	204			188	
			N				221	Gas Tax/HUTA		
Brown St			14	C80011	221	5			1	
Oleander St to Nandina Ave	0.49 miles	41 ft/ 41 ft	DL	55A	223	454		1	1	
Reconst AC paved road			N	S5034C	Total:	459		4	452	
			N	RCTD			221	Gas Tax/HUTA		
							223	Gas Tax/SB-1		
Cajalco Rd			11	C00551	108	13,000		3,963	43	78
Temescal Cyn Rd to I-215	16.10 miles	0 ft/ 0 ft	C	57	332	863		9,029	260	262
Widen AC paved road from 2 to 4 lanes			Y	S1062B	346	2,154				
between Temescal & Harvill and from 4 to 6 lanes			Y	RCTD	627	305				
between Harvill & I-215					633	6				
					999	358,129				
					Total:	374,457				
							108	STP - Discretionary		
							332	Redevelopment Agency		
							346	TUMF - Central zone (WRCOG)		
							627	DIF AP7 Maj. Imp. Fnd- Lk Mathews/Woodcrest		
							633	DIF AP13 Maj. Imp. Fnd- Mead Val./Good Hope		
							999	Unfunded		
Cajalco Rd			11	D20019	134	1,000			88	32
Reconst guardrail from La Sierra Ave to	7.20 miles	27 ft/ 27 ft	C	32	221	45		10	5	
Kirkpatrick Rd, Harley John Rd to Wood Rd,			N	S1062B	Total:	1,045			15	
and Lake Matthews Dr from Capello Dr to Malta Pl.			N	RCTD			134	HSIP - Highway Safety Improvement Program		895
							221	Gas Tax/HUTA		
Cajalco Rd			11	D20051	223	2,250				311
Temescal Canyon Rd to La Sierra Ave	3.20 miles	28 ft/ 28 ft	C	031						18
Resurf AC paved road			N	S1062A	Total:	2,250				1,921
			N	RCTD			223	Gas Tax/SB-1		
Capella St			11	D00097	221	1,490		10	200	
Van Buren Blvd to Summit Crest Dr	0.33 miles	0 ft/ 26 ft	C	27					123	
Const AC paved road			N	RCTD	Total:	1,490		6	516	515
			N				221	Gas Tax/HUTA		
Chip Seal of 1st District roads in FY21/22			00	D20001	223	1,326			1,326	
various roads	31.55 miles	0 ft/ 0 ft	DL							
Chip Seal			N	RCTD	Total:	1,326				
See list of roads at end of district.			N				223	Gas Tax/SB-1		



Transportation Improvement Program 2021-2022 Edition
Supervisorial District: 1

NAME LIMITS	LENGTH	EW / PW	MD CT PL RW	PROJECT# RD BK PG ROAD NBR LEAD AGY LRGR PROJ	FUND SOURCE	FUND SOURCE AMOUNT (x\$1000)	FISCAL YEAR COST (x \$1000)				
							D=Design C=Construction PFY=Previous Fiscal Year		E=Environmental R=Right-of-way Acquisition FFY=Future Fiscal Year		
							PFY	21/22	22/23	FFY	
Chip Seal of 1st District roads in FY22/23			00 DL N N	D30001 RCTD	223 Total:	996 996	C 223		996		
various roads Chip Seal See list of roads at end of district.	26.27 miles	0 ft/ 0 ft					Gas Tax/SB-1				
Clark St			14 C Y N	C90026 58A S5065B RCTD	223 Total:	1,486 1,486	D E C 223	165 1	60	1,260	
Martin St to Nandina Ave Resurf AC paved road	1.50 miles	24 ft/ 24 ft					Gas Tax/SB-1				
Culvert Rehab I			12 C Y N	D00057 84 S1128 RCTD	223 Total:	642 642	D E C 223	162 30	45 45	360	
various locations Recon culverts at various locations Includes locations on De Luz Rd near Murrieta.	0.00 miles	0 ft/ 0 ft					Gas Tax/SB-1				
Curb Ramps of 1st District FY21/22			00 C Y N	D20011 RCTD	223 Total:	323 323	D E C 223	30	29 1	263	
various locations Upgrade existing curb ramps to ADA standards.	0.00 miles	0 ft/ 0 ft					Gas Tax/SB-1				
Curb Ramps of 1st District FY22/23			00 C N N	D30011 RCTD	223 Total:	34 34	D E C 223		6 1 1	26	
various locations Upgrade existing curb ramps to ADA standards.	0.00 miles	0 ft/ 0 ft					Gas Tax/SB-1				
El Toro Rd /Dexter Ave			14 C Y Y	D00014 37B S1146 RCTD	221 256 Total:	197 2,210 2,407	D E R C 221 256	376 6 30	61	53 401	1,480
N'y SH-74 0.12 mi to Carmela Ct Const curb, gutter, and sidewalk and flashing beacons. 40% in the City of Lake Elsinore.	1.09 miles	36 ft/ 40 ft					Gas Tax/HUTA Active Transportation Program (ATP) - State				
Eureka St			12 DL N N	D20023 38 M1765 RCTD	223 Total:	205 205	D E C 223			1 1 203	
Machado St to Payne St Reconst AC paved road	0.22 miles	33 ft/ 33 ft					Gas Tax/SB-1				
Extravaganza Ln			11 DL N N	D00095 57B RCTD	221 Total:	254 254	D E C 221	16 1		237	
Cajalco Rd to N'y End Const AC paved road	0.13 miles	0 ft/ 26 ft					Gas Tax/HUTA				
Fisher St			14 C Y N	C90033 61 M7101 RCTD	223 Total:	1,012 1,012	D E C 223	62 2 2	30 8 908		
Marshall St to Cox St Resurf AC paved road	1.01 miles	24 ft/ 24 ft					Gas Tax/SB-1				
Grand Ave			12 C Y N	C60073 38 S1180C RCTD	223 386 391 Total:	2,545 207 70 2,822	D E C 223 386 391	217 5 37	14	2,549	
Plumas St to Patrick Ct Resurf AC paved road	0.97 miles	72 ft/ 72 ft					Gas Tax/SB-1 Unincorporated Communities Initiative Fund Community Improvement Designation Funds				



NAME LIMITS	LENGTH	EW / PW	MD CT PL RW	PROJECT# RD BK PG ROAD NBR LEAD AGY LRGR PROJ	FUND SOURCE	FUND SOURCE AMOUNT (x\$1000)	FISCAL YEAR COST (x \$1000)			
							D=Design	E=Environmental		
							C=Construction	R=Right-of-way Acquisition		
DESCRIPTION (Comments)							PFY=Previous Fiscal Year	FFY=Future Fiscal Year		
							PFY	21/22	22/23	FFY
Grand Ave			12	D20064	345	774				
Ortega Hwy (SR-74) to Corydon St	4.96 miles	40 ft/ 76 ft	C	072	Total:	774	D	358	336	
Widen road from 2 to 4 lanes			N	S1180B			E	42	38	
			Y	RCTD			345	TUMF - Southwest zone (WRCOG)		
Harley Knox Blvd Interchange			14	D00110	221	45		5	15	10
I-215	0.00 miles	0 ft/ 0 ft	C	55	Total:	45	D		15	
Widen overpass and intersection improvements			N	M9814			E			
County participation limited to an advisory capacity.			N	RCTD			221	Gas Tax/HUTA		
Hartley St			12	D20024	223	95				1
Alvarado St to Eureka St	0.11 miles	29 ft/ 29 ft	DL	38	Total:	95	D			1
Reconst AC paved road			N	M1767			E			93
			N	RCTD			C	223 Gas Tax/SB-1		
Harvill Ave			14	C90058	328	34		13		
Placentia St	0.00 miles	0 ft/ 0 ft	C	58	Total:	272	D			259
Install traffic signal & monument			N	S5343E			C	328 Combined Improvement Fund		
RCTC is the lead agency. Only the County's 50% cost share is shown.			N	RCTC			369	West County DIF Signal Mitigation Funds		
Harvill Ave			14	D20052	223	2,292				316
Cajalco Rd to Placentia St	1.06 miles	60 ft/ 60 ft	C	058	Total:	2,292	D			18
Resurf AC paved road			N	S5343D			E			1,958
			N	RCTD			C	223 Gas Tax/SB-1		
High Profile Corridors			00	D00018	134	250		80	222	
various locations	0.00 miles	0 ft/ 0 ft	C		Total:	302	D			
Evaluate horizontal curves			Y	RCTD			E	134 HSIP - Highway Safety Improvement Program		
			N				221	Gas Tax/HUTA		
Hwy 74			14	D20020	134	9,902		500	564	
7th St to Crumpton Rd	6.15 miles	0 ft/ 0 ft	C	65	Total:	11,002	D	255	156	
Install raised median & upgrade 5 traffic signal			N	M11269A			R		380	9,147
			N	RCTD			C	134 HSIP - Highway Safety Improvement Program		
							299	Caltrans		
I-15 Express Lanes			11	C90066	221	51		9	10	10
SH-74 to Cajalco Rd	14.50 miles	104 ft/ 152 ft	C	31	Total:	51	D	6	5	4
Widen from 3 to 5 lanes in both directions			Y	RCTC			E	221 Gas Tax/HUTA		
County participation limited to an advisory capacity.			Y							7
Lakeland Village Resurf Group			12	D00114	223	3,260				350
16 various roads	2.81 miles	0 ft/ 0 ft	C	42A	Total:	3,260	D			5
Resurf AC paved road			Y	RCTD			E	223 Gas Tax/SB-1		
See list of roads at end of district.			N				C	2,905		
Lakepointe Dr			11	D20049	223	1,537		173	39	
Indiana Ave to SE Mountain Mist St	0.03 mi		C	023B	Total:	1,537	D	9	3	
Resurf AC paved road	0.72 miles	40 ft/ 40 ft	N	M1607B			E		657	656
			N	RCTD			C	223 Gas Tax/SB-1		



NAME LIMITS	LENGTH	EW / PW	MD CT PL RW	PROJECT# RD BK PG ROAD NBR LEAD AGY LRGR PROJ	FUND SOURCE	FUND SOURCE AMOUNT (x\$1000)	FISCAL YEAR COST (x \$1000)				
							D=Design	E=Environmental		FFY	
							C=Construction	R=Right-of-way Acquisition			
DESCRIPTION (Comments)							PFY	21/22	22/23	FFY	
Maiden Lane Cottrell Blvd to E'ly of Cottrell 0.12 mi 0.12 miles 0 ft/ 24 ft Const AC paved road			12 C Y Y	C80083 42A RCFCD	221	170 Total: 170	D R C	12 10		148	
							221	Gas Tax/HUTA			
Main St Mountain Ave to Terrace Ave 0.13 miles 0 ft/ 32 ft Const AC paved road			14 DL N U	D20016 63A RCTD	221 505	314 147 Total: 461	D E R C	13	2 95	351	
							221	Gas Tax/HUTA			
							505	CSA 41 Meadowbrook			
Markham St Roosevelt St to Birch St 0.48 miles 0 ft/ 32 ft Const AC paved road			11 C Y N	D10078 54 S5239C RCTD	221 627 999	189 427 5,680 Total: 6,296	D E R C	109 5	247 255	125 250 100	125 30 250 4,800
							221	Gas Tax/HUTA			
							627	DIF AP7 Maj. Imp. Fnd- Lk Mathews/Woodcrest			
							999	Unfunded			
Mockingbird Canyon Rd El Sobrante Rd to Markham St/Winters Ln 0.97 miles 36 ft/ 36 ft Resurf AC paved road			11 C Y N	D10052 57A M1311B RCTD	223	1,058 Total: 1,058	D E C		155 5	28 3 867	
							223	Gas Tax/SB-1			
Mockingbird Cyn Rd Markham St/Winters Ln to Van Buren Blvd 2.42 miles 36 ft/ 36 ft Resurf AC paved road			11 C Y N	B50479 28 M1311A RCTD	223	2,897 Total: 2,897	D E C	211	261 100	2,325	
							223	Gas Tax/SB-1			
Nuevo Rd Webster Ave to E'ly Webster Ave 0.18 mi 0.18 miles 12 ft/ 12 ft Reconst AC paved road			14 DL N N	D10028 62 S5285A RCTD	223	62 Total: 62	D E C		1 1 60		
							223	Gas Tax/SB-1			
Orange Ave Campos Rd to Brown St 0.18 miles 0 ft/ 26 ft Const AC paved road			14 DL N Y	D00082 58B S5296A RCTD	221 391	274 75 Total: 349	D E R C	83 12 18		154	
							221	Gas Tax/HUTA			
							391	Community Improvement Designation Funds			
Payne St Alvarado St to Eureka St 0.11 miles 29 ft/ 29 ft Reconst AC paved road			12 DL N N	D20025 38 M1766 RCTD	223	90 Total: 90	D E C			1 1 88	
							223	Gas Tax/SB-1			
Project Scoping of 1st District roads various roads 0.00 miles 0 ft/ 0 ft Dirt road paving, Locations to be determined.			12 DL N N	C50063 RCTD	221	580 Total: 580	D C	413 67	50	50	
							221	Gas Tax/HUTA			
Sage Ave Washington St to Olive Ave 0.11 miles 0 ft/ 26 ft Const AC paved road			11 DL N N	D00094 27 RCTD	221	255 Total: 255	D E C	15 1		239	
							221	Gas Tax/HUTA			



NAME LIMITS	LENGTH	EW / PW	MD CT PL RW	PROJECT# RD BK PG ROAD NBR LEAD AGY LRGR PROJ	FUND SOURCE	FUND SOURCE AMOUNT (x\$1000)	FISCAL YEAR COST (x \$1000)				
							D=Design	E=Environmental		R=Right-of-way Acquisition	
							C=Construction	R=Right-of-way Acquisition		FFY=Future Fiscal Year	
DESCRIPTION (Comments)							PFY	21/22	22/23	FFY	
Slurry Seal of 1st District roads FY21/22			00	D20006	223	482	D	45	85		
various roads	29.42 miles	0 ft/ 0 ft	C		300	2,379	E		2		
Slurry Seal			Y				C		2,729		
See list of roads at end of district.			N	RCTD	Total:	2,861					
							223	Gas Tax/SB-1			
							300	Measure A/Western			
Slurry Seal of 1st District roads FY22/23			00	D30006	223	376	D		102		
various roads	25.08 miles	0 ft/ 0 ft	C		300	1,735	E		2		
Slurry Seal			N				C		6	2,001	
See list of roads at end of district.			N	RCTD	Total:	2,111					
							223	Gas Tax/SB-1			
							300	Measure A/Western			
Spring St			14	D20026	223	796	D				1
SH-74 to Steele Peak Dr	1.24 miles	24 ft/ 24 ft	DL	63A			E				1
Reconst AC paved road			N	M5381	Total:	796	C				794
			N	RCTD				223	Gas Tax/SB-1		
Sycamore Canyon Blvd			11	D10058	223	485	D		40		13
Central Ave to S'ly College Blvd 0.14 mi	0.59 miles	40 ft/ 40 ft	C	47A			E		3		1
Resurf AC paved road			Y	S5931A	Total:	485	C				428
			N	RCTD				223	Gas Tax/SB-1		
Sycamore Cyn Blvd			11	D00023	369	1,065	D	211	1		
Minnesota Way	0.00 miles	0 ft/ 0 ft	C	47A	990	4	E	1			
Install Traffic Signal			Y	S5931A	Total:	1,069	C	557	299		
			N	RCTD				369	West County DIF Signal Mitigation Funds		
								990	Miscellaneous		
Temescal Canyon Rd			11	D10059	223	2,568	D				283
Campbell Ranch Rd to Dawson Canyon Rd	2.23 miles	38 ft/ 38 ft	C	33A			E				20
Resurf AC paved road			Y	S1807B	Total:	2,568	C				2,265
			N	RCTD				223	Gas Tax/SB-1		
Van Buren Blvd			11	B50657	201	31	D	1,560			714
0.10 mi W Washington St to 0.10 mi E Wood Rd	2.10 miles	62 ft/ 110 ft	C	53	300	235	E	293			20
Widen AC paved road to 6 lanes			Y	S5415B	349	963	R	61			9,590
Project is approx. half in the City of Riverside			Y	RCTD	602	785	C				13,200
					627	200		201	Proposition 111 (gas tax)		
					719	400		300	Measure A/Western		
					999	22,824		349	TUMF Regional System (RCTC)		
					Total:	25,438		602	Developer In-Lieu Funds		
								627	DIF AP7 Maj. Imp. Fnd- Lk Mathews/Woodcrest		
								719	City of Riverside		
								999	Unfunded		
Van Buren Blvd			14	D00067	223	951	D	45	240		
RR bridge near I-215	0.00 miles	138 ft/ 138 ft	C	55			E		5		
Repair settlement of AC paved road			Y	S5415C	Total:	951	C	1	660		
			N	RCTD				223	Gas Tax/SB-1		
Van Buren Blvd			11	D00090	223	3,742	D	104	215		
0.10 mi NW Pine Ct to Capella St	1.70 miles	72 ft/ 72 ft	C	27			E		5		
Resurf AC paved road			Y	S5415A	Total:	3,742	C		3,418		
			N	RCTD				223	Gas Tax/SB-1		
Van Buren Blvd			11	D10060	223	1,550	D		128		43
Capella St to Washington St	1.00 miles	72 ft/ 72 ft	C	27			E		8		3
Resurf AC paved road			Y	S5415B	Total:	1,550	C				1,368
			N	RCTD				223	Gas Tax/SB-1		



NAME LIMITS	LENGTH	EW / PW	MD CT PL RW	PROJECT# RD BK PG ROAD NBR LEAD AGY LRGR PROJ	FUND SOURCE	FUND SOURCE AMOUNT (x\$1000)	FISCAL YEAR COST (x \$1000)				
							D=Design	E=Environmental			
							C=Construction	R=Right-of-way Acquisition			
DESCRIPTION (Comments)							PFY	21/22	22/23	FFY	
Washington St			11	D00093	369	1,372	D	286			
Saddleback Rd	0.00 miles	0 ft/ 0 ft	C	27	Total:	1,372	E	3			
Install Traffic Signal			Y	S5441A			C	6	1,077		
			N	RCTD				369	West County DIF Signal Mitigation Funds		
Webster Ave			14	D10029	223	66	D			1	
Nuevo Rd to N'ly Nuevo Rd	0.09 mi		DL	61	Total:	66	E			1	
Reconst AC paved road	0.09 miles	24 ft/ 24 ft	N	S5166			C		64		
			N	RCTD				223	Gas Tax/SB-1		
West County Traffic Signal Coordination			11	C60061	369	67	D	7	20	20	20
various locations	0.00 miles	0 ft/ 0 ft	DL		Total:	67		369	West County DIF Signal Mitigation Funds		
Update timing of traffic signals to optimize traffic flow.			Y								
			N	RCTD							
Wood Rd			11	D20063	343	7,480	D		375	325	325
Cajalco Rd to Krameria Ave			C	57B	344	400	E		25	25	10
Recon and widen AC paved road	3.00 miles	26 ft/ 48 ft	N	S5440A	Total:	7,880	R				65
Approximately one sixth in City of Riverside			Y	RCTD			C				6,730
								343	TUMF - Identified/Unfunded		
								344	TUMF - Northwest zone (WRCOG)		

PROJECT GROUPS	To	From	LENGTH	MD	ROAD #	ROAD BK PG	CONST ONLY (\$ X 1000)	TOTAL COST (\$ X 1000)
----------------	----	------	--------	----	--------	------------	------------------------	------------------------

D2-0001 Chip Seal of 1st District Roads FY21/22 by Day Labor

Clinton Keith Rd	7004' N Avenida La Cresta	Tenaja Rd	2.55	12	S1930A	80A	117	117
De Luz Rd	1500' N Calle Capistrano	5070' N Calle Capistrano	0.68	12	S1128	82	24	24
De Luz Rd	3986' SW Buena Loma Rd	Rancho California Rd	6.24	12	S1128	83B	193	193
S Main Divide Rd	Hacienda Rd	SH-74	4.61	12	M1080	42	317	317
Tenaja Rd	Sierra Ellena Rd	Clinton Keith Rd	1.51	12	S1556B	80A	58	58
Bailly St	Clark St	Day St	0.50	14	M5540	58A	19	19
Bonham St	Carroll St	Clark St	0.25	14	M5028	58A	9	9
Burch St	Day St	Clark St	0.49	14	M5538	58A	18	18
Byron St	Day St	Clark St	0.49	14	M5543	58A	18	18
Carroll St	Kuder Ave	174' N Corson Ave	0.08	14	M5046	55	3	3
Corson Ave	Day St	Clark St	0.50	14	M7143	55	20	20
Dawes St	Brown St	Clark St	0.49	14	M7371	58A	19	19
Day St	Oleander Ave	Cajalco Rd	1.48	14	S5093	58A	57	57
Gaston Rd	Alexander St	Barton St	0.50	14	M7353	55	19	19
Hawthorne Ave	2090' E Clark St	Clark St	0.40	14	M10751A	55	15	15
Hicks St	Clark St	Brown St	0.50	14	M9196	58A	19	19
Jean St	Carroll St	Day St	0.25	14	M5542	58A	10	10
Jefferson St	Alexander St	Barton St	0.50	14	M7611	55	18	18
Johnson St	Clark St	Haines St	0.25	14	M10750A	58A	9	9
Kinney St	Brown St	Clark St	0.50	14	M7373	58A	18	18
Kuder Ave	Day St	Clark St	0.51	14	M5217	55	19	19
Lane St	Clark St	Carroll St	0.25	14	M5541	58A	10	10
Mapes Rd	Marie St	SH-74	0.28	14	S5234	63	9	9
Martin St	Day St	Brown St	0.99	14	S5241	58A	43	43
Mary St	Carroll St	Day St	0.25	14	M5549	58A	9	9
Mayfield Ln	Clark St	Haines St	0.25	14	M7618	55	9	9
Moore St	Brown St	Alexander St	0.50	14	M7352	58A	18	18
Nance St	Clark St	Day St	0.50	14	M5539A	58A	19	19
Orange Ave	Webster Ave	Tobacco Rd	0.38	14	S5296C	61	13	13
Patterson Ave	1220' N Rider St	Placentia St	0.75	14	S5306A	58	28	28
Perry St	Day St	Clark St	0.50	14	M9401	58A	19	19
Post Rd	Santa Rosa Mine Rd	Ellis Ave	0.50	14	S5322	61	20	20
Robinson St	Martin St	Cajalco Rd	0.50	14	M5048	58A	19	19
Shortridge Ave	Clark St	Haines St	0.24	14	M10776A	58A	10	10
Steele Peak Dr	Spring St	Baxter St	0.38	14	M7309	63A	15	15
Tobacco Rd	112' N Orange Ave	Orange Ave	0.02	14	M5405	58	1	1
Warren Rd	Brown St	Barton St	1.00	14	M7281	55	47	47
Wells St	Alexander St	Brown St	0.49	14	M10883A	58A	19	19
Woodward St	Clark St	Day St	0.49	14	M5548	58A	19	19
TOTALS			31.55				1326	1326

PROJECT GROUPS	To	From	LENGTH	MD	ROAD #	ROAD BK PG	CONST ONLY (\$ X 1000)	TOTAL COST (\$ X 1000)
----------------	----	------	--------	----	--------	---------------	---------------------------	---------------------------

D3-0001 Chip Seal of 1st District Roads FY22/23 by Day Labor

Amalfi Dr	Chalon Rd	Athenon Ave	0.17	11	M1837	57	8	8
Athenon Ave	663' S Baltra Dr	Baltra Dr	0.13	11	M1836	57	6	6
Baltra Dr	Kirkpatrick Rd	689' W Kirkpatrick Rd	0.13	11	M1835	57	6	6
Bentley Dr	Descanso Dr	Onaknoll Dr	0.63	11	M1820	32	23	23
Broadview Dr	Multiview Dr	Ranchito Dr	0.37	11	M1702	32	13	13
Capello Dr	Onaknoll Dr	Lake Mathews Dr	0.18	11	M1827	34	8	8
Chalon Rd	923' S Amalfi Dr	Amalfi Dr	0.17	11	M1892	57	9	9
Circle Of The Peppers	238' E Kirkpatrick Rd	Kirkpatrick Rd	0.05	11	M3171	57	1	1
Clive Way	148' E Chalon Rd	Chalon Rd	0.03	11	M1929	57	1	1
D'Agay Canyon Rd	Archer Rd	Luchs Rd	0.12	11	M1918	32	5	5
Descanso Dr	Onaknoll Dr	Lake Mathews Dr	0.60	11	M1703	34	22	22
Eagle View Rd	684' E Lake Mathews Dr	Lake Mathews Dr	0.13	11	M1026	32	6	6
Elderidge Dr	1380' N Multiview Dr	Multiview Dr	0.26	11	M1854	57	10	10
Emelita St	Ranchito Dr	Multiview Dr	0.20	11	M1762	32	7	7
Grande Vista Ave	Lake Mathews Dr	Lakeridge Dr	0.41	11	M1861	32	15	15
Gustin Rd	Cajalco Rd	1965' S Cajalco Rd	0.37	11	M1585	57	12	12
Kirkpatrick Rd	Baltra Dr	Cajalco Rd	0.25	11	M1834	57	11	11
Lakeridge Dr	Lake Mathews Dr	Multiview Dr	1.08	11	M1868	32	48	48
Luchs Rd	Ranchito Dr	D'Agay Canyon Rd	0.36	11	M1856	32	13	13
Multiview Dr	Gavilan Rd	Lakeridge Dr	2.68	11	M1761A	32	99	99
Onaknoll Dr	Capello Dr	Lakeridge Dr	1.16	11	M1819	32	42	42
Ranchito Dr	Luchs Rd	Emelita St	0.61	11	M1763	32	23	23
Scenic View Rd	1017' E Lake Mathews Dr	Lake Mathews Dr	0.19	11	M1025	32	9	9
Silverton Ct	1629' S Cajalco Rd	Cajalco Rd	0.31	11	M1222	31	11	11
Straw Rd	1400' S Multiview Dr	Multiview Dr	0.27	11	M11286A	57	9	9
Smith Rd	Cajalco Rd	Hill Glor Rd	0.37	11	M1410	57	12	12
Alexander St	Cajalco Rd	Rider St	0.50	14	S5008	58A	17	17
Barton St	Cajalco Rd	Souder St	0.08	14	M7356	58B	3	3
Cowie Ave	San Jacinto Ave	Ellis Ave	1.00	14	S7102	61	35	35
Elmwood St	Brown St	Carroll St	0.75	14	M7372	58B	28	28
Hunter St	Barton St	Brown St	0.99	14	M7351	58B	37	37
Mead St	Rider St	Cajalco Rd	0.51	14	M7370	58B	18	18
Mural St	Barton St	Brown St	1.00	14	M7354	58B	37	37
Myron St	Barton St	Brown St	1.00	14	M7357	58B	37	37
Oakwood St	Clark St	Brown St	0.50	14	M7355	58B	18	18
Oakwood St	Carroll St	810' W Carroll St	0.15	14	M7355A	58B	8	8
Pinewood St	Day St	Clark St	0.50	14	M7376	58B	19	19
Pinewood St	Haines St	Brown St	0.27	14	M7376A	58B	10	10
Post Rd	San Jacinto Ave	Santa Rosa Mine Rd	0.49	14	M5322	61	17	17
Rider St	Una St	Day St	1.76	14	S5338A	58B	75	75
Santa Rosa Mine Rd	Christmas Tree Ln	Lake Mathews Dr	3.12	14	S5359	60	116	116
Souder St	Brown St	Barton St	0.94	14	M7350	58B	35	35

PROJECT GROUPS	To	From	LENGTH	MD	ROAD #	ROAD BK PG	CONST ONLY (\$ X 1000)	TOTAL COST (\$ X 1000)
----------------	----	------	--------	----	--------	------------	------------------------	------------------------

D3-0001 Chip Seal of 1st District Roads FY22/23 (Cont.) by Day Labor

Una St	Cajalco Rd	Rider St	0.49	14	M7359	58B	19	19
Verta St	Brown St	Barton St	0.99	14	M7358	58B	38	38
TOTALS			26.27				996	996

D0-0114 Lakeland Village Resurf Group

Akley St	Gillette St	Deeble Entrance	0.19	12	M1005	42A	166	216
Anthony Ave	Adelfa St	Landerville Blvd	0.12	12	M1013	42A	96	124
Bodkin Ave	Brand St	Landerville Blvd	0.08	12	M1038	42A	60	78
Brand St	Landerville Blvd	Anthony Ave	0.32	12	M1045	42A	224	292
Buena Vista St	Grand Ave	S of Grand Ave .15 mi	0.15	12	M1055	41	228	297
Coleman Ave	Gillette St	Adelfa St	0.12	12	M1093	42A	99	128
Cottrell Blvd	Adelfa St	Blackwell Blvd	0.31	12	M1111	42A	288	376
Encina Dr	Naranjo St	Short St	0.05	12	M1581	42A	50	67
Gillette St	Coleman Ave	Akley St	0.24	12	M1174	42A	237	309
Haynes Ave	Brand St	Landerville Blv	0.06	12	M1554	42A	54	71
Landerville Blvd	Brand St	Cottrell Blv	0.47	12	M1254	42A	401	523
Naranjo St	Encina Dr	593' S Encina Dr	0.11	12	M1600	42A	99	129
Peeler Ave	Adelfa St	Landerville Blvd	0.11	12	M1609	42A	87	113
Ranspot Ave	Landerville Blv	Adelfa St	0.13	12	M1370	42A	100	130
Short St	Encina Dr	Brand St	0.05	12	M1580	42A	54	71
Zellar St	Akley St	S'ly Akley 0.30 mi.	0.30	12	M1495	42A	257	336
TOTALS			2.81				2500	3260

D2-0006 Slurry Seal of 1st District Roads FY21/22 Contract Construction

Abington St	813' E Jordana Cir	Limerick St	0.46	11	M10764A	26	34	41
Albarian St	802' N Van Buren Blvd	Van Buren Blvd	0.15	11	M10671A	27	10	11
Amberwood Ct	430' N Woodcrest Dr	Woodcrest Dr	0.08	11	M7919	28	6	7
Arabian Ave	950' W King Ave	King Ave	0.18	11	M7190	27	12	14
Boxford Cir	272' SE Mcallister Pkwy	Mcallister Pkwy	0.05	11	M10768A	26	4	4
Bridgton Cir	504' SE Jonathan Dr	Jonathan Dr	0.09	11	M10772A	26	7	8
Brookview Ct	588' W Morningview Dr	Morningview Dr	0.11	11	M7993	28	8	9
Cajalco Rd	177' W Wood Rd	1742' E Gustin Rd	0.69	11	S1062B	57	56	70
Calumet Ct	743' N Rancho Escondido Dr	Rancho Escondido Dr	0.14	11	M7323	27	10	11
Canyon View Dr	2628' S Golden Spur Ct	Van Buren Blvd	0.66	11	M7481	28	46	56
Carly Ct	387' SW Limerick St	Limerick St	0.07	11	M10761A	26	6	7
Cayuse Ct	826' N Valle Vista Way	Ringbit Ct	0.32	11	M7638	27	22	26
Citrus View Cir	443' E Suttles Dr	Suttles Dr	0.08	11	M7889	27	6	7
Devor Cir	254' SE Mcallister Pkwy	Mcallister Pkwy	0.05	11	M10770A	26	4	4
Golden Spur Ct	746' SW Canyon View Dr	Canyon View Dr	0.14	11	M7483	28	10	12
Golden Star Ave	5491' N Washington St	Washington St	1.04	11	M5651	27	53	67

PROJECT GROUPS	To	From	LENGTH	MD	ROAD #	ROAD BK PG	CONST ONLY (\$ X 1000)	TOTAL COST (\$ X 1000)
----------------	----	------	--------	----	--------	---------------	---------------------------	---------------------------

D2-0006 Slurry Seal of 1st District Roads FY21/22 (Cont.) Contract Construction

Graceful Ct	623' NE Albarian St	Albarian St	0.12	11	M10670A	27	8	9
Harley John Rd	Washington St	Cajalco Rd	1.30	11	M1721	57	96	118
Harwich Cir	313' SE Jonathan Dr	Jonathan Dr	0.06	11	M10771A	26	4	4
Haven Cir	264' E Windham Rd	Windham Rd	0.05	11	M10774A	26	4	4
Islesford Cir	241' NE Windham Rd	Windham Rd	0.05	11	M10775A	26	3	3
Jonathan Dr	Windham Rd	Limerick St	0.33	11	M10767A	26	24	29
Jordana Cir	274' SE Mcallister Pkwy	188' NW Abington St	0.13	11	M10765A	26	11	12
Kellen Ct	829' N Valle Vista Way	Valle Vista Way	0.16	11	M7639	27	11	12
King Ave	Van Buren Blvd	Stallion Pl	0.28	11	M5468	27	20	23
Limerick St	411' SE Jonathan Dr	Carly Ct	0.34	11	M10763A	26	25	30
Mcallister Pkwy	Praed St	La Sierra Ave	0.60	11	M10407A	26	49	60
Morningview Dr	Terraceview Ct	Stoney Creek Dr	0.11	11	M7994	28	8	9
Ory Cir	565' S Limerick St	Limerick St	0.11	11	M10766A	26	8	9
Palamino Pl	470' E King Ave	King Ave	0.09	11	M7709	27	6	7
Perrin Cir	258' SE Mcallister Pkwy	Mcallister Pkwy	0.05	11	M10769A	26	4	4
Pick Pl	Sally Ln	Van Buren Blvd	0.45	11	M7526	27	34	40
Rancho Escondido Dr	1742' E Rancho Viejo Dr	Rancho Viejo Dr	0.33	11	M7246	27	22	25
Rancho Verde Cir	366' E Rancho Viejo Dr	Rancho Viejo Dr	0.07	11	M7876	27	4	4
Rancho Viejo Dr	263' N Via Rancho Verde Cir	754' S Via Rancho	0.54	11	M7245	27	36	44
Ringbit Ct	634' E Washington St	Washington St	0.12	11	M7932	27	8	9
Saddle Crest Pl	610' N Rancho Viejo Dr	Rancho Viejo Dr	0.12	11	M7272	27	8	9
Saddleback Rd	Washington St	Via Rancho	0.32	11	M7086	27	21	24
Sagewood Ct	272' E Stoneridge Dr	260' W Stoneridge Dr	0.10	11	M7921	28	7	8
Sally Ln	Pick Pl	Van Buren Blvd	0.34	11	M7525	27	25	30
Silver Spur Rd	1477' W Canyon View Dr	Canyon View Dr	0.28	11	M7482	27	20	24
Singletree Ln	853' SE Valle Vista Way	Valle Vista Way	0.16	11	M7640	27	11	12
Stallion Pl	455' E King Ave	445' W King Ave	0.17	11	M7073	27	11	12
Stoneridge Dr	Canyon View Dr	Sagewood Ct	0.57	11	M7487	28	38	47
Stoney Creek Dr	Stoneridge Dr	Morningview Dr	0.37	11	M7488	28	28	33
Streamview Ct	410' W Canyon View Dr	Canyon View Dr	0.08	11	M7992	28	6	7
Sunset Trl	489' W Saddleback Rd	258' E Saddleback Rd	0.14	11	M7085	27	10	11
Surrey Ct	297' S Wagon Wheel Dr	Wagon Wheel Dr	0.06	11	M5969	27	4	4
Suttles Dr	Van Buren Blvd	Rancho Escondido Dr	0.36	11	M7251	27	21	25
Tava Ln	568' E King Ave	Suttles Dr	0.35	11	M7189	27	25	30
Terraceview Ct	1117' W Canyon View Dr	Canyon View Dr	0.21	11	M7991	28	15	19
Valle Vista Way	2122' E Washington St	Washington St	0.40	11	M7637	27	27	32
Vaquero Ct	402' N Arabian Ave	Arabian Ave	0.08	11	M7191	27	4	4
Via Rancho	Rancho Viejo Dr	Saddleback Rd	0.10	11	M7108	27	7	8
Wagon Wheel Dr	1470' N Washington St	Washington St	0.28	11	M5965	27	21	26
Washington St	Herмосa Dr	Harley John Rd	3.95	11	S5441C	28	380	473
Windham Rd	1048' SE Mcallister Pkwy	Mcallister Pkwy	0.20	11	M10773A	26	14	16
Woodcrest Dr	Stoneridge Dr	Canyon View Dr	0.16	11	M7920	125	11	12
Yarmouth Cir	599' S Limerick St	Limerick St	0.11	11	M10762A	26	8	9

PROJECT GROUPS	To	From	LENGTH	MD	ROAD #	ROAD BK PG	CONST ONLY (\$ X 1000)	TOTAL COST (\$ X 1000)
----------------	----	------	--------	----	--------	---------------	---------------------------	---------------------------

D2-0006 Slurry Seal of 1st District Roads FY21/22 (Cont.) Contract Construction

Grand Ave	Bonnie Lea Dr	Corydon St	4.75	12	S1180B	72	469	564
Rancho California Rd	5750' SE Sycamore Mesa Rd	De Luz Rd	3.77	12	S1271A	84	253	304
Blanding Way	Nandina Ave	Harley Knox Blvd	0.23	14	M11196A	55	15	17
Citrus Ave	1307' W Webster Ave	Webster Ave	0.25	14	M7248	61	17	19
Decker Rd	Harley Knox Blvd	Nandina Ave	0.24	14	M11309A	55	21	25
Harley Knox Blvd	I-215	Decker Rd	0.50	14	M9814	55	88	110
Harvill Ave	Oleander Ave	Nandina Ave	0.54	14	S5343	55	62	76
Lemon Ave	1305' W Webster Ave	Webster Ave	0.25	14	M7247	61	17	19
Nandina Ave	Decker Rd	Harvill Ave	0.38	14	M5276D	55	36	43
			TOTALS	29.42			2379	2861

D3-0006 Slurry Seal of 1st District Roads FY22/23 Contract Construction

Alita Dr	1274' S Ponderosa Ln	Ponderosa Ln	0.24	11	M5411	28	18	22
Ben Ct	461' S Krameria Ave	Krameria Ave	0.09	11	M7976	28	7	8
Bert Rd	Sonny Ln	Wood Rd	0.75	11	M5466	53	37	45
Blocker Dr	Landon Ct	Ponderosa Ln	0.06	11	M7971	28	4	5
Bonanza Dr	Ponderosa Ln	Krameria Ave	0.24	11	M7975	28	19	23
Camra Way	Colleen Ct	Sonny Ln	0.10	11	M9012	53	8	10
Cecil Ave	Hibiscus Ave	Gentian Ave	0.25	11	M9009	53	17	21
Cecil Pl	Orangecrest Ct	Ponderosa Ln	0.23	11	M5445	28	17	21
Chicago Ave	Twin Lakes Dr	Gentian Ave	0.07	11	M5504A	53	4	5
Chicago Ave	316' S Kross Rd	Kross Rd	0.06	11	M5504B	53	4	5
Colleen Ct	367' SE Camra Way	362' NW Camra Way	0.14	11	M9013	53	8	11
Colt St	Prairie Way	Akron St	0.17	11	M7505	53	7	8
Cramer Cir	440' S Via Los Caballeros	Via Los Caballeros	0.08	11	M11178A	28	6	7
Dauchy Ave	Roberts Rd	Gentian Ave	0.37	11	M5090A	53	18	21
Dauchy Ave	Hibiscus Ave	Van Buren Blvd	0.25	11	S5090	53	13	16
Everetts Way	664' N Krameria Ave	Krameria Ave	0.13	11	M7273	27	8	10
Gentian Ave	Sonny Ln	Chicago Ave	0.24	11	M5143A	53	15	18
Gentian Ave	Russell Ave	Wood Rd	0.50	11	S5143	53	31	37
Gila Way	Colt St	Hermosa St	0.24	11	M7502	53	18	21
Greene Cir	730' NE Suttles Dr	Suttles Dr	0.14	11	M9424	28	11	14
Hermosa St	Prairie Way	Gila Way	0.13	11	M7501	53	10	13
Hibiscus Ave	Dauchy Ave	Chicago Ave	0.49	11	M5173	53	22	27
Jacobs Cir	1099' W Alita Dr	Alita Dr	0.21	11	M5413	28	15	18
James Ct	659' N Krameria Ave	Krameria Ave	0.12	11	M7875	27	8	11
Katie Dr	Jacobs Cir	Ponderosa Ln	0.18	11	M5412	28	13	16
King Ave	Krameria Ave	Van Buren Blvd	0.16	11	M5468	27	10	13
King Ave	370' S Via Los Caballeros	Ponderosa Ln	0.17	11	M5468A	28	13	16
Krameria Ave	Washington St	Ponderosa Ln	1.15	11	M5210	28	79	96
Kross Rd	Wood Rd	Chicago Ave	1.00	11	M9014	53	53	65
Lamar Ct	309' W Prairie Way	Prairie Way	0.06	11	M7503	53	4	5

PROJECT GROUPS	To	From	LENGTH	MD	ROAD #	ROAD BK PG	CONST ONLY (\$ X 1000)	TOTAL COST (\$ X 1000)
----------------	----	------	--------	----	--------	---------------	---------------------------	---------------------------

D3-0006 Slurry Seal of 1st District Roads FY22/23 (Cont.) Contract Construction

Landon Ct	904' W Suttles Dr	Suttles Dr	0.17	11	M7979	28	13	16
Lois Ln	661' N Krameria Ave	Krameria Ave	0.13	11	M7300	27	8	9
Orangecrest Ct	1024' S Ponderosa Ln	Ponderosa Ln	0.19	11	M5427	28	8	9
Ponderosa Ln	Orangecrest Ct	653' E King Ave	0.82	11	M7977	28	62	76
Prairie Way	Colt St	Gentian Ave	0.37	11	M7504	53	19	22
Reiner Cir	470' E Krameria Ave	Krameria Ave	0.09	11	M7969	28	7	8
Ridgeway Ave	Summer Ct	Van Buren Blvd	0.45	11	M5339	53	25	30
Roberts Rd	1320' W Chicago Ave	Wood Rd	1.26	11	M5465	53	57	70
Russel Ave	Hibiscus Ave	Gentian Ave	0.30	11	M5348	53	17	20
Sonny Ln	Roberts Rd	Gentian Ave	0.37	11	M9015	53	22	27
Summer Ct	1192' E Cecil Ave	Cecil Ave	0.23	11	M9010	53	15	18
Suttles Dr	648' N Ponderosa Ln	Mariposa Ave	0.36	11	M7251A	28	24	29
Trisha Way	661' N Krameria Ave	Krameria Ave	0.13	11	M7304	27	8	9
Twin Lakes Dr	357' E Chicago Ave	Chicago Ave	0.07	11	M9011	53	4	5
Via Caseria	420' N Ponderosa Ln	Ponderosa Ln	0.08	11	M11346A	28	6	7
Via Los Caballeros	850' S King Ave	605' W Washington St	0.28	11	M7252A	28	21	26
Ainsworth Pl	692' N Amorose St	Amorose St	0.13	12	M2588	36	8	9
Alvarado St	Grand Ave	Machado St	0.77	12	M3785	38	64	78
Amorose St	3184' W Grand Ave	729' E Grand Ave	0.74	12	M3849	36	39	47
Audelo St	364' N Alvarado St	Alvarado St	0.07	12	M3789	38	6	7
Audelo St	Grand Ave	877' E Grand Ave	0.17	12	M3789A	38	14	17
Autumnwood Cir	560' SW Hillview Ln	Hillview Ln	0.11	12	M9866	72	8	9
Blanche Dr	422' SW Marian Ave	Grand Ave	0.37	12	M3210	40	24	30
Brookstone Ln	Cobblestone Ln	Toft Dr	0.19	12	M3852	36	13	16
Chinche St	232' W Plumas St	Plumas St	0.04	12	M3796	38	3	3
Cobblestone Ln	Brookstone Ln	Rockridge Rd	0.16	12	M3851	36	11	13
Cobre St	240' E Plumas St	Plumas St	0.05	12	M3795	38	3	3
Coplasa St	590' E Alvarado St	Alvarado St	0.11	12	M3786	38	7	8
De La Lama St	321' N Alvarado St	Alvarado St	0.06	12	M3792	38	4	5
Eureka St	Via Persiana	Machado St	0.32	12	M1765	38	22	28
Fairmont Ln	Grand Ave	Hillview Ln	0.20	12	M9867	72	17	21
Franquette St	Hartley St	Payne St	0.10	12	M1764	38	6	7
Golondrina St	Via Bonica	Machado St	0.31	12	M3783	38	24	30
Hartley St	Eureka St	Alvarado St	0.11	12	M1767	38	7	8
Hilldale Ln	Shadow Trails Ln	Sandalwood Ln	0.16	12	M9869	72	13	16
Hillview Ln	Shadow Trails Ln	Turtle Dove Dr	0.19	12	M9864	72	15	19
Machado St	Grand Ave	200' N Alvarado St	0.56	12	S1279	38	53	66
Macias St	191' W Plumas St	Plumas St	0.04	12	M3797	38	3	3
Mackay Dr	Marian Ave	Union Ave	0.14	12	M1457	40	7	8
Magdaleno Ct	775' S Golondrina St	Golondrina St	0.15	12	M3784	38	10	13
Marcolesco Ln	870' W Machado St	Machado St	0.17	12	M9420	38	10	12
Marian Ave	Mackay Dr	Sangston Dr	0.17	12	M1456	40	11	14
Monty Ct	443' W Grand Ave	Grand Ave	0.08	12	M3855	38	6	7

PROJECT GROUPS	To	From	LENGTH	MD	ROAD #	ROAD BK PG	CONST ONLY (\$ X 1000)	TOTAL COST (\$ X 1000)
----------------	----	------	--------	----	--------	---------------	---------------------------	---------------------------

D3-0006 Slurry Seal of 1st District Roads FY22/23 (Cont.) Contract Construction


Patrick Ct	286' W Grand Ave	Grand Ave	0.05	12	M3856	38	3	3
Payne St	Alvarado St	Eureka St	0.11	12	M1766	38	7	8
Plumas St	Grand Ave / N	Grand Ave / S	0.49	12	M3793	38	40	48
Princo St	394' N Alvarado St	Alvarado St	0.08	12	M3788	38	6	7
Robyn Ct	178' W Grand Ave	Grand Ave	0.03	12	M3854	38	1	1
Rockridge Rd	Cobblestone Ln	Toft Dr	0.16	12	M3850	36	11	14
Sandalwood Ln	Hilldale Ln	Hillview Ln	0.16	12	M9865	72	13	16
Sangston Dr	Marian Ave	Grand Ave	0.30	12	M1423	40	21	26
Sarabia St	Plumas St / N	Plumas St / S	0.32	12	M3794	38	25	31
Shadow Trails Ln	Hilldale Ln	Hillview Ln	0.17	12	M9868	72	14	17
Timey St	390' N Coplaza St	Coplaza St	0.07	12	M3787	38	6	7
Toft Dr	2020' W Grand Ave	Grand Ave	0.38	12	M3853	36	29	35
Turtle Dove Dr	1317' NE Grand Ave	Grand Ave	0.25	12	M9863	72	17	20
Union Ave	Mackay Dr	Sangston Dr	0.17	12	M1424	40	10	13
Via Bonica	Via Lakistas	Via Caribia	0.35	12	M10394A	38	25	31
Via Caribia	Via Lakistas	Via Bonica	0.17	12	M10395A	38	13	16
Via Escapade	Via Persiana	Via Bonica	0.06	12	M10398A	38	4	5
Via Lakistas	Grand Ave	Via Caribia	0.48	12	M10396A	38	35	42
Via Media	Blanche Dr	152' W Blanche Dr	0.03	12	M1425	40	1	1
Via Norte	Via Oeste	Sangston Dr	0.11	12	M1421	40	7	8
Via Oeste	Via Sola	Via Norte	0.05	12	M1552	40	4	5
Via Persiana	Via Escapade	Eureka St	0.08	12	M10397A	38	6	7
Via Sola	Via Oeste	Sangston Dr	0.10	12	M1422	40	7	8
Via Violetta	361' NW Via Lakistas	Via Lakistas	0.07	12	M10399A	38	6	7
Cajalco Expy	Seaton Ave	410' W I-215 Center	0.72	14	S1062E	58	103	127
Cajalco Rd	Seaton Ave	Day St	1.00	14	S1062C	58	79	96
Ramona Expy	159' E Nevada Ave	218' E I-215 E/Edge Bridge	0.13	14	S5501A	58	22	26
			TOTALS	25.08			1736	2111

This page intentionally left blank.



Transportation Improvement Program 2021-2022 Edition
Revenue Source Budget Summaries for Supervisorial District: 1

CODE	SOURCE	ANNUAL BUDGET AMOUNTS (x \$1000)				TOTAL
		PFY	21/22	22/23	FFY	
108	STP - Discretionary	12,071	270	305	354	13,000
134	HSIP - Highway Safety Improvement Program	68	961	1,041	9,082	11,152
201	Proposition 111 (gas tax)	31				31
221	Gas Tax/HUTA	888	2,566	619	52	4,125
223	Gas Tax/SB-1	1,119	15,741	6,396	12,026	35,282
256	Active Transportation Program (ATP) - State	248	512	1,450		2,210
299	Caltrans		74	111	915	1,100
300	Measure A/Western	235	2,379	1,735		4,349
328	Combined Improvement Fund			34		34
332	Redevelopment Agency	863				863
343	TUMF - Identified/Unfunded			350	7,130	7,480
344	TUMF - Northwest zone (WRCOG)		400			400
345	TUMF - Southwest zone (WRCOG)		400	374		774
346	TUMF - Central zone (WRCOG)				2,154	2,154
349	TUMF Regional System (RCTC)	816			147	963
369	West County DIF Signal Mitigation Funds	1,080	1,397	245	20	2,742
386	Unincorporated Communities Initiative Fund		207			207
391	Community Improvement Designation Funds	75	70			145
505	CSA 41 Meadowbrook	13	134			147
602	Developer In-Lieu Funds	632			153	785
627	DIF AP7 Maj. Imp. Fnd- Lk Mathews/Woodcrest Area	366	346	35	185	932
633	DIF AP13 Maj. Imp. Fnd- Mead Val./Good Hope Area	6				6
719	City of Riverside				400	400
990	Miscellaneous	4				4
Grand Totals:		18,515	25,457	12,695	32,618	89,285



Supervisory District 2



NAME LIMITS	LENGTH	EW / PW	MD CT PL RW	PROJECT# RD BK PG ROAD NBR LEAD AGY LRGR PROJ	FUND SOURCE	FUND SOURCE AMOUNT (x\$1000)	FISCAL YEAR COST (x \$1000)				
							D=Design	E=Environmental			
							C=Construction	R=Right-of-way Acquisition			
DESCRIPTION (Comments)							PFY	21/22	22/23	FFY	
Bedford Canyon Rd El Cerrito Rd/Foothill to S'Ily 0.10 miles 40 ft/ 74 ft Prepare legals & plats for R/W and determine the ultimate road ROW.			11 C N Y	C40056 30B S1024 RCTD	221 Total:	64 64	D R 221	12 45 Gas Tax/HUTA	7		
Bobbitt St Newton St to Kayne St 0.13 miles 32 ft/ 32 ft Reconst AC paved road			11 DL N N	D10030 30B M2596 RCTD	223 Total:	119 119	D E C 223		1 1 117 Gas Tax/SB-1		
Boyd Ave Newton St to Rockwell Rd 0.32 miles 27 ft/ 27 ft Reconst AC paved road			11 DL N N	D10031 30B M2595 RCTD	223 Total:	281 281	D E C 223		1 1 279 Gas Tax/SB-1		
Case St Boyd St to Liberty Ave 0.25 miles 28 ft/ 28 ft Reconst AC paved road			11 DL N N	D10032 30B M2597 RCTD	223 Total:	199 199	D E C 223		1 1 197 Gas Tax/SB-1		
Center St/Stephens Ave Resurf AC paved road Center St: I-215 to W'ly Versailles Pl + Stephens Ave: Center St to La Cadena Dr W 0.50 miles 42 ft/ 42 ft			14 C Y N	C10505 44A S3012A RCTD	223 Total:	1,623 1,623	D E R C 223	254 4 12 10 Gas Tax/SB-1	23 1 8 1,311		
Coronita Resurfacing Group 5 various roads 0.82 miles 32 ft/ 32 ft Resurf AC paved road See list of roads at end of district.			11 C Y N	D10061 21A RCTD	223 Total:	1,097 1,097	D E C 223				152 8 937
Curb Ramps of 2nd District FY22/23 various locations 0.00 miles 0 ft/ 0 ft Upgrade existing curb ramps to ADA standards.			00 C N N	D30012 RCTD	223 Total:	480 480	D E C 223		47 1 2 Gas Tax/SB-1	430	
Hamner Ave Citrus to Schleisman and 6th to Detroit 0.67 miles 76 ft/ 94 ft Widen road to 6 lanes from Citrus St to Schleisman Rd and from 6th St to Detroit St in the Cities of Norco and Eastvale.			11 C Y Y	C90019 14H RCTD	344 Total:	4,526 4,526	D E C 344	755 150 113 TUMF - Northwest zone (WRCOG)	1,755	1,753	
Hamner Ave Bridge Santa Ana River 0.13 miles 40 ft/ 76 ft Widen Bridge In the city of Norco, State Bridge # 56C446			11 C Y N	B70754 14C RCTD	120 121 225 344 730 Total:	21,850 33,818 6,322 1,078 12 63,080	D E R C 120 121 225 344 730	4,880 1,183 1,532 3,320 Highway Bridge Replacement & Rehabilitation HBR - Identified/Unfunded SB-132 TUMF - Northwest zone (WRCOG) City of Eastvale	25,583	26,582	



NAME LIMITS	LENGTH	EW / PW	MD CT PL RW	PROJECT# RD BK PG ROAD NBR LEAD AGY LRGR PROJ	FUND SOURCE	FUND SOURCE AMOUNT (x\$1000)	FISCAL YEAR COST (x \$1000)				
							D=Design C=Construction PFY=Previous Fiscal Year		E=Environmental R=Right-of-way Acquisition FFY=Future Fiscal Year		
							PFY	21/22	22/23	FFY	
Hamner Ave Bridge Santa Ana River Const Waterline through the bridge	0.00 miles	0 ft/ 0 ft	11 C Y N	D10024 14H CO NOR	716 Total:	1,118 1,118	C 716	18 City of Norco	551	549	
Harlow Ave Grant St to McKinley St Reconst AC paved road	0.50 miles	34 ft/ 34 ft	11 DL N N	D20022 22 M1195 RCTD	223 Total:	480 480	D E C 223			1 1 478	
Indiana Ave / Grant St Barker Ln to 0.39 mi NE Creekwood Ct Resurf AC paved road Potential ARAM pilot project	1.45 miles	60 ft/ 60 ft	11 C Y N	C60080 23C S1224 RCTD	223 Total:	3,541 3,541	D E C 223		344 27	115 9 1,523	1,523
Jurupa Rd Cedar St to E'ly Felspar St Const Grade Separation at railroad crossing In the City of Jurupa Valley.	0.35 miles	0 ft/ 0 ft	14 C Y Y	C80060 09 RCTD	225 308 832 Total:	108,400 25,000 3,227 136,627	D E R C 225 308 832	8,092 539 20,544 31	1,970 11 10,456 51,344	43,640	
Kayne St Liberty Ave to S'ly Liberty Ave Reconst AC paved road	0.33 miles	31 ft/ 31 ft	11 DL N N	D10033 30B M2598 RCTD	223 Total:	291 291	D E C 223			1 1 289	
Layton St Boyd Ave to Bobbitt St Reconst AC paved road	0.11 miles	40 ft/ 40 ft	11 DL N N	D10034 30B M2584 RCTD	223 Total:	132 132	D E C 223			1 1 130	
Limonite Ave Interchange at I-15 Hamner Ave to Wineville Ave Recon and widen overpass and ramps In the Cities of Eastvale and Jurupa Valley.	1.00 miles	76 ft/ 106 ft	14 C Y U	A30393 14B RCTD	225 428 832 990 Total:	48,000 20,431 979 315 69,725	D E R C 225 428 832 990	3,635 1,894 12,699 50,374	20 1,103		
Lincoln Ave Indiana Ave to Magnolia Ave Resurf AC paved road	0.47 miles	64 ft/ 64 ft	11 C N N	D20065 23A S1267 RCTD	223 386 Total:	139 884 1,023	D E C 223 386			66 5 952	
Magnolia Ave Temescal St to NE Harvill Ln Resurf AC paved road	1.46 miles	55 ft/ 55 ft	11 C Y N	D10062 23A S1283 RCTD	223 Total:	1,841 1,841	D E C 223				204 13 1,624



NAME LIMITS	LENGTH	EW / PW	MD CT PL RW	PROJECT# RD BK PG ROAD NBR LEAD AGY LRGR PROJ	FUND SOURCE	FUND SOURCE AMOUNT (x\$1000)	FISCAL YEAR COST (x \$1000)				
							D=Design	E=Environmental			
							C=Construction	R=Right-of-way Acquisition			
DESCRIPTION (Comments)							PFY	21/22	22/23	FFY	
Market Street Bridge			14	C00528	120	3,988	D	2,085	1,862	745	175
Santa Ana River			C	12	121	35,630	E	728	45	40	40
0.00 miles 0 ft/ 0 ft			Y	S8013	300	7	R		475	725	360
Replace 2 lane bridge with 4 lane bridge			Y	RCTD	602	872	C	5	24,142	18,071	2,013
In the City of Jurupa Valley.					719	422					
					731	3,396					
					999	7,196					
					Total:	51,511					
							120	Highway Bridge Replacement & Rehabilitation			
							121	HBRR - Identified/Unfunded			
							300	Measure A/Western			
							602	Developer In-Lieu Funds			
							719	City of Riverside			
							731	City of Jurupa Valley			
							999	Unfunded			
Mission Blvd Bridge			14	B30528	120	2,326	D	3,544	1,210	209	
Santa Ana River			C	16B	121	47,479	E	1,060	125	48	
0.21 miles 0 ft/ 0 ft			Y		216	2,193	R		350	1,175	
Replace bridge			Y	RCTD	300	110	C				50,004
In the Cities of Jurupa Valley and Riverside.					719	1,233					
State Bridge # 56C-071.					731	930					
					999	3,454					
					Total:	57,725					
							120	Highway Bridge Replacement & Rehabilitation			
							121	HBRR - Identified/Unfunded			
							216	Prop 1B Seismic Bridge funds			
							300	Measure A/Western			
							719	City of Riverside			
							731	City of Jurupa Valley			
							999	Unfunded			
Newton St			11	D10035	223	230	D			1	
Boyd Ave to Liberty Ave			DL	30B			E			1	
0.25 miles 32 ft/ 32 ft			N	M3244	Total:	230	C			228	
Reconst AC paved road			N	RCTD							
							223	Gas Tax/SB-1			
Ontario Ave			11	D00081	328	600	D	57	318		
State St to El Cerrito Rd			C	30A	999	595	E		225		
0.66 miles 58 ft/ 64 ft			Y	S1806	Total:	1,195	C				595
Widen AC paved road from 3 to 4 lanes			N	RCTD							
							328	Combined Improvement Fund			
							999	Unfunded			
Rockwell Rd			11	D10036	223	114	D			1	
Boyd Ave to Bobbitt St			DL	30B			E			1	
0.12 miles 32 ft/ 32 ft			N	M2546	Total:	114	C			112	
Reconst AC paved road			N	RCTD							
							223	Gas Tax/SB-1			
Rubidoux Blvd Interchange			14	A20930	621	392	D	347	5		
SH-60			C	12			E	40			
0.00 miles 47 ft/ 76 ft			N		Total:	392					
Prepare environmental document. Project in the City of Jurupa Valley. Future phases pending funding availability.			U	RCTD							
							621	DIF AP1 Maj. Imp. Fnd- Jurupa Area			
Sackett Ct			11	D10037	223	38	D			1	
Layton St to W'ly Layton St 0.03 mi			DL	30B			E			1	
0.03 miles 38 ft/ 38 ft			N	M3857	Total:	38	C			36	
Reconst AC paved road			N	RCTD							
							223	Gas Tax/SB-1			
Santa Ana River Trail			11	D00108	815	2,172	D	19			
Hamner Ave to E'ly Hamner Ave 0.10 mi			C	14			C	20	1,071	1,062	
0.20 miles 0 ft/ 12 ft			Y		Total:	2,172					
Const multi-use trails along Santa Ana River One segment N and one segment S of the River. Co-op with County Parks District.			N	CO NOR							
							815	County Parks District			



NAME LIMITS	LENGTH	EW / PW	MD CT PL RW	PROJECT# RD BK PG ROAD NBR LEAD AGY LRGR PROJ	FUND SOURCE	FUND SOURCE AMOUNT (x\$1000)	FISCAL YEAR COST (x \$1000)					
							D=Design	E=Environmental				
							C=Construction	R=Right-of-way Acquisition				
DESCRIPTION (Comments)							PFY	21/22	22/23	FFY		
Slurry Seal of 2nd District roads FY22/23			00	D30007	223	313	D		85			
various roads			C		300	1,442	E		2			
	19.33 miles	0 ft/ 0 ft	N				C		5	1,663		
Slurry Seal			N	RCTD	Total:	1,755						
See list of roads at end of district.							223	Gas Tax/SB-1				
							300	Measure A/Western				
Temescal Canyon Rd			11	C60065	111	5,000	D	488	2,189	2,140	2,070	
Tom Barnes St to El Cerrito Rd			C	31	221	52	E		300	450	525	
			Y	S1807A	328	602	R			300	15,800	
Widen road from 2 to 4 lanes	0.70 miles	30 ft/ 82 ft	Y	RCTD	332	165	C		50		31,750	
Portion in City of Corona. Plus 200' segment of widening N/O Cajalco Road					344	5,640						
					602	641		111	STP - Future Federal Identified/Unfunded			
					999	43,962		221	Gas Tax/HUTA			
					Total:	56,062		328	Combined Improvement Fund			
								332	Redevelopment Agency			
								344	TUMF - Northwest zone (WRCOG)			
								602	Developer In-Lieu Funds			
								999	Unfunded			

PROJECT GROUPS	To	From	LENGTH	MD	ROAD #	ROAD BK PG	CONST ONLY (\$ X 1000)	TOTAL COST (\$ X 1000)
----------------	----	------	--------	----	--------	---------------	---------------------------	---------------------------

D1-0061 Coronita Resurfacing Group Contract Construction

Via Antonio	Via Santiago	Via del Rio	0.10	11	M1597	21A	105	147
Via Bernardo	158' NE Via Santiago	Via Santiago	0.03	11	M1566	21A	41	58
Via Josefa	Via Santiago	Via del Rio	0.10	11	M1563	21A	102	143
Via Santiago	Via Bernardo	Frontage Rd	0.50	11	M1507	21A	461	647
Via Trinidad	475' S Via Antonio	Via Antonio	0.09	11	M1598	21A	73	102
TOTALS			0.82				782	1097

D3-0007 Slurry Seal of 2nd District Roads FY22/23 Contract Construction

Andover St	Harlow Ave	Indiana Ave	0.34	11	M1744	23C	20	24
April Dr	1790' S Four Seasons Rd	Four Seasons Rd	0.34	11	M1560	23C	23	28
Ashland Pl	458' SW Mapleleaf Dr	Mapleleaf Dr	0.09	11	M1792	23A	5	6
August Cir	1090' SE July Dr	July Dr	0.21	11	M1565	23C	13	17
Babcock Dr	Somerdale St	Wagoner Ln	0.11	11	M1691	22	6	7
Balsam Ln	365' N Ridgeview Ter	Ridgeview Ter	0.07	11	M1720	21A	4	4
Barker Ln	Andover St	Indiana Ave	0.22	11	M1693	22	12	16
Berwick Ave	153' E Candlewood St	Candlewood St	0.03	11	M1865	23C	1	1
Brae Burn Dr	Cypress Point Dr	Paseo Grande	0.12	11	M1748	21A	7	9
Briarvale St	2356' N Indiana Ave	Indiana Ave	0.44	11	M1782	23C	26	31
Bridgwood Cir	226' NE Creekwood Ct	Creekwood Ct	0.04	11	M1008	23A	2	2
Broadmoor Ct	94' S Northmoor Dr	Northmoor Dr	0.02	11	M1797	21A	1	1
Burning Tree Dr	1429' NW Monterey Peninsula Dr	Monterey Peninsula Dr	0.27	11	M1804	21A	15	19
Butternut Ln	275' N Ridgeview Ter	Ridgeview Ter	0.05	11	M1718	21A	2	2
Buttonwood Cir	158' SW Dixie Ln	Dixie Ln	0.03	11	M1774	23A	1	1
Camino San Benito Dr	Lincoln St	Harvill Ln	0.13	11	M2676	23A	9	11
Candlewood St	Harlow Ave	Waverly Ave	0.27	11	M1860	23C	18	22
Cedarwood Cir	156' SW Dixie Ln	Dixie Ln	0.03	11	M1810	23A	1	1
Cherry Hills Ct	110' SW Monterey Peninsula Dr	Monterey Peninsula Dr	0.02	11	M1805	21A	1	1
Cliffshire Ave	Mc Kinley St	Candlewood St	0.11	11	M1866	23C	6	7
Cobblestone Cir	520' E Harvill Ln	Harvill Ln	0.10	11	M2326	23A	5	6
Colonial Dr	333' SW Northmoor Dr	Northmoor Dr	0.06	11	M1794	21A	4	5
Concord Ave	Somerdale St	Wagoner Ln	0.11	11	M1742	22	6	7
Creekwood Ct	424' NW Indiana Ave	Indiana Ave	0.08	11	M1002	23A	5	6
Crownworth St	Cliffshire Ave	Waverly Ave	0.09	11	M1864	23C	5	6
Cypress Point Dr	Oakland Hills Dr	Brae Burn Dr	0.11	11	M1746	21A	6	7
Dixie Ln	Indiana Ave	Harlow Ave	0.33	11	M1775	23A	21	25
Dogwood Cir	199' SW Dixie Ln	Dixie Ln	0.04	11	M1773	23A	2	2
Elmview Dr	373' E Meadowview Dr	Meadowview Dr	0.07	11	M1778	23A	4	4
Estelle St	Mc Kinley St	Grant St	0.46	11	M1149	22	50	61
Exeter Ave	Windsong St	Andover St	0.05	11	M1753	23C	2	2
Fairoaks Ln	Mapleleaf Dr	Meadowview Dr	0.05	11	M1788	23A	2	2
February Dr	March Way	Somerdale St	0.22	11	M1570	23C	15	19
Fieldstone Cir	159' SW Dixie Ln	Dixie Ln	0.03	11	M1791	23A	1	1

PROJECT GROUPS	To	From	LENGTH	MD	ROAD #	ROAD BK PG	CONST ONLY (\$ X 1000)	TOTAL COST (\$ X 1000)
----------------	----	------	--------	----	--------	---------------	---------------------------	---------------------------

D3-0007 Slurry Seal of 2nd District Roads FY22/23 (Cont.)

Contract Construction

Four Seasons Rd	Indiana Ave	April Dr	0.03	11	M1559	23C	2	2
Frontage Rd	2448' E Serfas Club Dr	Serfas Club Dr	0.46	11	M1780	21A	27	33
Gatehall Ave	540' E Candlewood St	Candlewood St	0.10	11	M1859	23C	6	7
Grant St	Magnolia Ave	Indiana Ave / S	0.43	11	S1184	22	50	61
Graywood Ct	322' SE Indiana Ave	Indiana Ave	0.06	11	M1036	23A	4	4
Harlow Ave	2054' NE Harvill Ln	Harvill Ln	0.39	11	M1195A	23A	29	35
Harvill Ln	Camino San Benito Dr	Magnolia Ave	0.31	11	M2324	23A	22	27
Hillview Dr	Indiana Ave	Elmview Dr	0.27	11	M1779	23A	16	20
Hollowood Ct	346' S Riverwood Way	Riverwood Way	0.07	11	M1039	23A	4	4
Hollyglen Cir	158' SW Dixie Ln	Dixie Ln	0.03	11	M1790	23A	1	1
Hummingbird Ln	1369' N Paseo Grande	Paseo Grande	0.26	11	M1726	21B	13	17
Indiana Ave	Grant St / S	2051' NE Creekwood Ct	1.38	11	S1224	23A	244	300
Indiana Ave	Neece St	Grant St / N	0.43	11	S1224	23A	33	40
January Ct	1595' SW March Way	March Way	0.30	11	M1569	23C	21	26
July Dr	August Cir	June Ct	0.13	11	M1564	23C	9	11
June Ct	670' S April Dr	April Dr	0.13	11	M1562	23C	9	11
Kay Dr	Somerdale St	Wagoner Ln	0.11	11	M1692	22	6	7
Knollwood Dr	Northmoor Dr	Monterey Peninsula Dr	0.09	11	M1800	21A	6	7
Las Posas Rd	1491' W Paseo Grande	Paseo Grande	0.28	11	M1995	21B	18	22
Mapleleaf Dr	1707' SE Harlow Ave	Harlow Ave	0.32	11	M1776	23A	18	22
March Way	1909' NE Somerdale St	Somerdale St	0.36	11	M1571	23C	24	29
Marvale Ave	541' E Candlewood St	Candlewood St	0.10	11	M1858	23C	6	7
May Ct	414' E Four Seasons Rd	Four Seasons Rd	0.08	11	M1561	23C	7	9
Meadowview Dr	1769' S Harlow Ave	120' N Harlow Ave	0.36	11	M1777	23A	24	29
Monterey Peninsula Dr	Colonial Dr	1739' S Serfas Club Dr	0.71	11	M1803	21A	41	51
Mountain View Dr	1080' E Pine Crest Dr	Pine Crest Dr	0.20	11	M1802	21A	13	17
Northmoor Dr	Colonial Dr	Knollwood Dr	0.32	11	M1795	21A	21	25
Oakland Hills Dr	Cypress Point Dr	Brae Burn Dr	0.15	11	M1747	21A	9	10
Oakmont Ct	137' S Northmoor Dr	Northmoor Dr	0.03	11	M1799	21A	1	1
October Ct	225' S September Way	September Way	0.04	11	M1568	23C	2	2
Paseo Grande	250' NE Las Posas Rd	225' SW Las Posas Rd	0.09	11	S1506	21B	11	13
Paseo Grande	363' NW Via Santiago	Ontario Ave	0.83	11	S1506B	21B	72	88
Pebble Beach Ct	94' S Northmoor Dr	Northmoor Dr	0.02	11	M1796	21A	1	1
Pine Crest Dr	Serfas Club Dr	Paseo Grande	0.60	11	M1745	21A	35	43
Poplar Ln	277' N Ridgeview Ter	Ridgeview Ter	0.05	11	M1719	21A	2	2
Rancho Corona Dr	1131' S Serfas Club Dr	Serfas Club Dr	0.21	11	M1844	21B	13	17
Ridgeview Ter	Frontage Rd	Via Santiago	0.43	11	M1716	21A	24	29
Riverwood Way	Graywood Ct	Lincoln St	0.10	11	M1050	23A	6	7
Rudell Rd	1223' W Ontario Ave	Ontario Ave	0.23	11	M1655	30B	13	17
Sandstone Ln	Hillview Dr	Meadowview Dr	0.05	11	M1787	23A	3	3
September Way	August Cir	April Dr	0.21	11	M1567	23C	15	19
Serfas Club Dr	2324' N Palisades Dr	677' S Palisades Dr	0.57	11	S1801	21A	62	75
Siskiyou Cir	523' S Camino San Benito	Camino San Benito	0.10	11	M2678	23A	6	7

PROJECT GROUPS	To	From	LENGTH	MD	ROAD #	ROAD BK PG	CONST ONLY (\$ X 1000)	TOTAL COST (\$ X 1000)
----------------	----	------	--------	----	--------	---------------	---------------------------	---------------------------

D3-0007 Slurry Seal of 2nd District Roads FY22/23 (Cont.) Contract Construction


Somerdale St	Harlow Ave	March Way	0.50	11	M1743	23C	30	36
Spring Creek Way	Indiana Ave	April Dr	0.04	11	M1558	23C	2	2
St Andrews Ct	106' S Northmoor Dr	Northmoor Dr	0.02	11	M1798	21A	1	1
Sugar Ln	177' N Ridgeview Ter	Ridgeview Ter	0.03	11	M1717	21A	3	3
Summerglen Dr	January Ct	Indiana Ave	0.04	11	M1573	23C	2	2
Tehama Cir	508' E Harvill Ln	490' W Harvill Ln	0.19	11	M2675	23A	12	15
Tolton Ave	1018' E Grant St	Grant St	0.19	11	M1437	22	11	14
Truman St	Magnolia Ave	Harlow Ave	0.12	11	M1439	22	7	8
Via Bernardo	Via Del Rio	140' NE Via Santiago	0.33	11	M1566	21A	21	25
Via Del Rio	Via Josefa	527' SE Paseo Grande	0.36	11	M1508	21A	24	30
Via Felipe	Via Santiago	Via Del Rio	0.21	11	M1592	21A	12	15
Via Josefa	Frontage Rd	Via Del Rio	0.17	11	M1563	21A	10	13
Wagoner Ln	Barker Ln	Harlow Ave	0.22	11	M1690	22	11	14
Waverly Ave	Crownworth St	Briarvale St	0.14	11	M1789	23C	9	11
Windsong St	2393' S Magnolia Ave	Magnolia Ave	0.45	11	M1781	23C	29	35
Woodcliff Cir	521' E Harvill Ln	Harvill Ln	0.10	11	M2325	23A	5	5
Yuba Cir	327' S Camino San Benito	Camino San Benito	0.06	11	M2677	23A	4	5
TOTALS			19.33				1442	1755

This page intentionally left blank.



Transportation Improvement Program 2021-2022 Edition
Revenue Source Budget Summaries for Supervisorial District: 2

CODE	SOURCE	ANNUAL BUDGET AMOUNTS (x \$1000)				TOTAL
		PFY	21/22	22/23	FFY	
111	STP - Future Federal Identified/Unfunded				5,000	5,000
120	Highway Bridge Replacement & Rehabilitation	14,259	13,905			28,164
121	HBRR - Identified/Unfunded	1,678	32,874	38,367	44,008	116,927
216	Prop 1B Seismic Bridge funds				2,193	2,193
221	Gas Tax/HUTA	109	7			116
223	Gas Tax/SB-1	280	3,399	2,778	4,461	10,918
225	SB-132	78,371	64,726	19,625		162,722
300	Measure A/Western	117		1,442		1,559
308	RCTC Measure A - Discretionary			25,000		25,000
328	Combined Improvement Fund	57	593	552		1,202
332	Redevelopment Agency	165				165
344	TUMF - Northwest zone (WRCOG)	1,539	4,244	3,121	2,340	11,244
386	Unincorporated Communities Initiative Fund		884			884
428	Mira Loma R & B Benefit District	19,308	1,123			20,431
602	Developer In-Lieu Funds	108	369	1,002	34	1,513
621	DIF AP1 Maj. Imp. Fnd- Jurupa Area	387	5			392
716	City of Norco	18	551	549		1,118
719	City of Riverside	310	436	292	617	1,655
730	City of Eastvale	12				12
731	City of Jurupa Valley	438	2,308	895	685	4,326
815	County Parks District	39	1,071	1,062		2,172
832	Jurupa Community Services Dist.	979	1,991	1,236		4,206
990	Miscellaneous	315				315
Grand Totals:		118,489	128,486	95,921	59,338	402,234



Supervisory District 3



NAME LIMITS	LENGTH	EW / PW	MD CT PL RW	PROJECT# RD BK PG ROAD NBR LEAD AGY LRGR PROJ	FUND SOURCE	FUND SOURCE AMOUNT (x\$1000)	FISCAL YEAR COST (x \$1000)			
							D=Design C=Construction PFY=Previous Fiscal Year		E=Environmental R=Right-of-way Acquisition FFY=Future Fiscal Year	
							PFY	21/22	22/23	FFY
Acacia Ave E'ly San Jacinto St 0.04 mi to New Chicago Ave Resurf AC paved road	3.02 miles	36 ft/ 36 ft	15 C Y N	D00083 112 M5002B RCTD	223 Total:	3,424 3,424	D E C	386 20	87 7 1,462	1,462
							223	Gas Tax/SB-1		
Acacia Ave W'ly Marlo Ct Drainage Repairs	0.00 miles	51 ft/ 51 ft	15 C Y N	D00106 152B M5002C RCTD	221 Total:	745 745	D E C	87	53 5 600	
							221	Gas Tax/HUTA		
Auld Rd Leon Rd Install Traffic Signal Dollars shown represent reimbursements to Developer.	0.00 miles	0 ft/ 0 ft	12 C N N	B90949 124B M1018 DEVEL	369 Total:	235 235	C	235		
							369	West County DIF Signal Mitigation Funds		
Borel Rd 0.04 mi N of Buck Rd to Warren Rd Recon and widen AC paved road	2.74 miles	24 ft/ 32 ft	12 C Y N	C90046 125 S1044B RCTD	223 Total:	6,260 6,260	D E R C	166 5	259 115 250	100 70 750 4,545
							223	Gas Tax/SB-1		
Briggs Rd Evening Glow Dr Install Traffic Signal	0.00 miles	0 ft/ 0 ft	12 C Y N	D00088 121B S1046F RCTD	369 Total:	721 721	D E C	96 1 246	378	
							369	West County DIF Signal Mitigation Funds		
Buck Rd Rancho California Rd to Warren Rd Resurf AC paved road and also Warren Rd from Buck Rd to Borel Rd.	1.19 miles	26 ft/ 26 ft	12 C Y N	D10063 125 S1054B RCTD	223 Total:	769 769	D E C			85 5 679
							223	Gas Tax/SB-1		
Butterfield Stage Rd Pauba Rd to S Rancho CA Rd 0.05 mi Resurf AC paved road City of Temecula is Lead Agency. Only county segment + related funds shown.	0.81 miles	32 ft/ 32 ft	12 C N N	D20017 129 S1660A CO TEM	223 Total:	237 237	D C	2	8 227	
							223	Gas Tax/SB-1		
Calle Contento Roundabout Rancho California Rd Const Roundabout at Intersection	0.00 miles	0 ft/ 0 ft	12 C Y Y	C90017 129 S1271B RCTD	221 328 345 639 Total:	1,597 842 2,500 97 5,036	D E R C	30	447 161 106	205 96 406 3,585
							221	Gas Tax/HUTA		
							328	Combined Improvement Fund		
							345	TUMF - Southwest zone (WRCOG)		
							639	DIF AP19 Maj. Imp. Fnd- Southwest Area		
Camas Dr Mayberry Ave to Cavalier Dr Reconst AC paved road	0.09 miles	29 ft/ 29 ft	15 DL N N	D20027 110 M5932 RCTD	223 Total:	81 81	D E C			1 1 79
							223	Gas Tax/SB-1		
Cavalier Dr Columbia St to Camas Dr Reconst AC paved road	0.15 miles	29 ft/ 29 ft	15 DL N N	D20028 110 M5749 RCTD	223 Total:	129 129	D E C			1 1 127
							223	Gas Tax/SB-1		



NAME LIMITS	LENGTH	EW / PW	MD CT PL RW	PROJECT# RD BK PG ROAD NBR LEAD AGY LRGR PROJ	FUND SOURCE	FUND SOURCE AMOUNT (x\$1000)	FISCAL YEAR COST (x \$1000)				
							D=Design C=Construction PFY=Previous Fiscal Year		E=Environmental R=Right-of-way Acquisition FFY=Future Fiscal Year		
							PFY	21/22	22/23	FFY	
Chip Seal of 3rd District roads in FY21/22			00 DL N N	D20003	223	1,196	C		1,196		
various roads Chip Seal See list of roads at end of district.	25.41 miles	0 ft/ 0 ft		RCTD	Total:	1,196	223	Gas Tax/SB-1			
Chip Seal of 3rd District roads in FY22/23			00 DL N N	D30003	223	1,483	C			1,483	
various roads Chip Seal See list of roads at end of district.	38.62 miles	0 ft/ 0 ft		RCTD	Total:	1,483	223	Gas Tax/SB-1			
Clinton Keith Rd phase 3			12 C Y Y	B204723 121B	345 430 470	1,047 1,327 31,400	D E R C	475 449 405 40	380 545 9,710	18,300	3,470
Leon Rd to SH-79 Const 6 lane road & bridge Partly in the City of Murrieta.	0.63 miles	0 ft/ 100 ft		RCTD	Total:	33,774	345 430 470	TUMF - Southwest zone (WRCOG) Southwest Area R & B Benefit District CFD 07-2 Clinton Keith Rd			
Contreras Rd/Johnson Rd			17 C Y N	D10064 162A M5072 RCTD	223	1,152	D E C				130 5 1,017
Resurf AC paved road Contreras Rd: Johnson Rd to N SH-371 0.25 mi Johnson Rd: Contreras Rd to E Contreras Rd 0.51 mi	1.21 miles	26 ft/ 26 ft		RCTD	Total:	1,152	223	Gas Tax/SB-1			
Cornell St			15 C N N	D20050 111 M5073 RCTD	223	1,890	D E C			213 11	48 4 1,614
SH-74 to Crest Dr Resurf AC paved road	1.56 miles	38 ft/ 38 ft		RCTD	Total:	1,890	223	Gas Tax/SB-1			
Curb Ramps of 3rd District FY20/21			00 C Y N	D10013	223	780	D E C	33 1 617	129		
various locations Upgrade existing curb ramps to ADA standards.	0.00 miles	0 ft/ 0 ft		RCTD	Total:	780	223	Gas Tax/SB-1			
Curb Ramps of 3rd District FY21/22			00 C Y N	D20013	223	843	D E C	20 1 763	59 1		
various locations Upgrade existing curb ramps to ADA standards.	0.00 miles	0 ft/ 0 ft		RCTD	Total:	843	223	Gas Tax/SB-1			
Curb Ramps of 3rd District FY22/23			00 C N N	D30013	223	754	D E C		92 1 3	658	
various locations Upgrade existing curb ramps to ADA standards.	0.00 miles	0 ft/ 0 ft		RCTD	Total:	754	223	Gas Tax/SB-1			
De Portola Rd Drainage			12 C Y N	D00099 136 S1852B RCTD	221 398	1,207 600	D E R C	80	77 10 20	1,620	
N'Iy Pauba Rd 0.38 mi Const Detention Basin	0.00 miles	0 ft/ 0 ft		RCTD	Total:	1,807	221 398	Gas Tax/HUTA Flood Control			
Fern Valley Rd			17 C N N	D20047 155 M5126 RCTD	223	1,671	D E C		138 6	1,527	
S Circle Dr to Humber Park Resurf AC paved road	1.70 miles	25 ft/ 25 ft		RCTD	Total:	1,671	223	Gas Tax/SB-1			



NAME LIMITS	LENGTH	EW / PW	MD CT PL RW	PROJECT# RD BK PG ROAD NBR LEAD AGY LRGR PROJ	FUND SOURCE	FUND SOURCE AMOUNT (x\$1000)	FISCAL YEAR COST (x \$1000)				
							D=Design	E=Environmental			
							C=Construction	R=Right-of-way Acquisition			
DESCRIPTION (Comments)							PFY	21/22	22/23	FFY	
Leon Rd			12	D20054	369	176					
Thompson Rd	0.00 miles	0 ft/ 0 ft	C	124D							
Install Traffic Signal			N	S5220E	Total:	176	C		176		
Dollars shown represent reimbursements to Developer.			N	DEVEL			369				West County DIF Signal Mitigation Funds
Leon Rd and Rice Rd Bridges			15	B50409	369	682					
Domenigoni Pkwy to Olive Ave	0.50 miles	0 ft/ 44 ft	C	113	427	698	D	841	15	15	4,216
Const new bridges & approach roads @ Salt Creek @ ea. location. Length of each is 0.25 mi. Project to be coordinated with proposed area developments.			Y	S5220C	999	38,245	E	262			2,017
			Y	RCTD	Total:	39,625	R	5			768
							C	22			31,464
							369				West County DIF Signal Mitigation Funds
							427				Menifee R & B Benefit District
							999				Unfunded
Los Alamos Rd			12	D10038	223	676					
Briggs Rd to W'ly Briggs Rd 0.86 mi	0.86 miles	28 ft/ 28 ft	DL	121B			D				1
Reconst AC paved road			N	M1275	Total:	676	E				1
			N	RCTD			C				674
							223				Gas Tax/SB-1
Los Alamos Rd			12	D10039	223	313					
Clinton Keith Rd to NE Clinton Keith 0.41 mi	0.41 miles	28 ft/ 28 ft	DL	121D			D				1
Reconst AC paved road			N	S1275	Total:	313	E				1
			N	RCTD			C				311
							223				Gas Tax/SB-1
Max Gilliss Blvd and Leon Rd			12	D10054	223	1,849					
SH-79/Clinton Keith Rd to Leon Rd/Baxter Rd	1.56 miles	72 ft/ 72 ft	C	121B			D	49	155		
Resurf AC paved road			Y		Total:	1,849	E	3	10		
D10053 merged with this project 5/11/21.			N	RCTD			C		1,473	159	
							223				Gas Tax/SB-1
Mayberry Ave			15	D00101	221	269					
Peartree Ln to Casino Rd	0.23 miles	24 ft/ 24 ft	C	112B	240	408	D	84	36		
Const curb,gutter, and sidewalk on North Side			Y	S5242C			E	1	1		
			Y	RCTD	Total:	677	R	10	7		
							C		538		
							221				Gas Tax/HUTA
							240				SB 821 (Local Transportation Funds)
Mayberry Ave			15	D20058	223	3,709					
Dartmouth St to Rio Vista Dr	3.33 miles	36 ft/ 36 ft	C	112B			D				513
Resurf AC paved road			N	S5242B	Total:	3,709	E				29
			N	RCTD			C				3,167
							223				Gas Tax/SB-1
Monte De Oro Rd			12	D10040	223	725					
Rancho California Rd to S Camino Vino 0.09 mi	0.95 miles	28 ft/ 28 ft	DL	130			D				1
Reconst AC paved road			N	M1855	Total:	725	E				1
			N	RCTD			C				723
							223				Gas Tax/SB-1
Murrieta Hot Spg Rd/I-215 Interchange			12	A20732	430	2,011					
I-215	0.05 miles	47 ft/ 106 ft	C	82			C	1,156	25	25	805
Recon interchange			Y		Total:	2,011					
Within the City of Murrieta. Construction is complete. Funds shown are reimbursement installments to City.			U	CO MUR			430				Southwest Area R & B Benefit District



NAME LIMITS	LENGTH	EW / PW	MD CT PL RW	PROJECT# RD BK PG ROAD NBR LEAD AGY LRGR PROJ	FUND SOURCE	FUND SOURCE AMOUNT (x\$1000)	FISCAL YEAR COST (x \$1000)				
							D=Design	E=Environmental			
							C=Construction	R=Right-of-way Acquisition			
DESCRIPTION (Comments)							PFY	21/22	22/23	FFY	
Riverside County Bridge Maintenance Program			15 C N N	C00527 RCTD	221 300	2,444 1,063	D	2,147	380	390	590
Various locations to Countywide 0.00 miles 0 ft/ 0 ft Countywide bridge program Pursue federal bridge funds, maintain bridge database.					Total:	3,507	221 300	Gas Tax/HUTA Measure A/Western			
S Circle Dr			17 C N N	D20046 157 S5509 RCTD	223	1,891	D		143		
Pine Crest Ave to SH-243 1.80 miles 27 ft/ 27 ft Resurf AC paved road					Total:	1,891	E C		7		1,741
Sage Rd			15 C Y N	D10065 123 S5925B RCTD	223	2,250	D				248
N Red Mtn Rd 0.87 mi to Cactus Valley Rd 3.51 miles 26 ft/ 26 ft Resurf AC paved road					Total:	2,250	E C				17 1,985
San Jacinto St			15 C Y N	D00069 110 S5354A RCTD	223 710	2,081 970	D	267	50		
Thornton Ave to SH-74 1.50 miles 38 ft/ 38 ft Resurf AC paved road Seek co-op with City of Hemet.					Total:	3,051	E C	5	5	2,724	
Saunders Meadow Rd			17 DL N N	D20030 157 S5360 RCTD	223	240	D				1
Clubhouse Dr to SH-243 0.55 miles 26 ft/ 26 ft Reconst AC paved road					Total:	240	E C				1 238
Skyview Rd Pedestrian Bridge			12 C Y N	C90015 121F M9756 RCTD	600 999	2,550 4,212	D	392	460	360	110
E of SR-79 0.10 mi to W of Algarve Ave 0.10 mi 0.08 miles 0 ft/ 16 ft Const pedestrian bridge over French Valley Channel.					Total:	6,762	E R C	77	275	113	25 650 4,300
Slurry Seal of 3rd District roads FY20/21			00 C Y N	D10008 RCTD	223 300	897 3,209	D	272			
various roads 69.94 miles 0 ft/ 0 ft Slurry Seal See list of roads at end of district.					Total:	4,106	E C	2	1,172	2,660	
Slurry Seal of 3rd District roads FY21/22			00 C Y N	D20008 RCTD	221 300	1,276 4,750	D	30	243		
various roads 65.14 miles 0 ft/ 0 ft Slurry Seal See list of roads at end of district.					Total:	6,026	E C		4	5,749	
Slurry Seal of 3rd District roads FY22/23			00 C N N	D30008 RCTD	223 300	621 2,624	D		158		
various roads 33.93 miles 0 ft/ 0 ft Slurry Seal See list of roads at end of district.					Total:	3,245	E C		4	12	3,071
Soboba St			15 C Y N	A80791 112 S5377A RCTD	223	2,555	D	278	107		
Stetson Ave to SH-74 1.21 miles 36 ft/ 36 ft Reconst AC paved road R/W needs research					Total:	2,555	E C	2	8	2,160	
							223	Gas Tax/SB-1			



NAME LIMITS	LENGTH	EW / PW	MD CT PL RW	PROJECT# RD BK PG ROAD NBR LEAD AGY LRGR PROJ	FUND SOURCE	FUND SOURCE AMOUNT (x\$1000)	FISCAL YEAR COST (x \$1000)				
							D=Design	E=Environmental		R=Right-of-way Acquisition	
							C=Construction	R=Right-of-way Acquisition		FFY=Future Fiscal Year	
DESCRIPTION (Comments)							PFY	21/22	22/23	FFY	
Stetson Ave			15	D00016	223	3,493	D	325	83		
Santa Fe St to Hemet St	2.25 miles	28 ft/ 28 ft	C	116A			E	1	5		
Resurf AC paved road			Y	S5388C	Total:	3,493	C	4	3,075		
			N	RCTD			223	Gas Tax/SB-1			
Thompson Rd			12	D20053	369	176	C		176		
Winchester Rd (SH-79)	0.00 miles	0 ft/ 0 ft	C	124D			369	West County DIF Signal Mitigation Funds			
Modify Traffic Signal			N	S1433	Total:	176					
Dollars shown represent reimbursements to Developer. Modify Traffic Signal to ultimate location.			N	DEVEL							
Viejo Dr			15	D00089	221	1,079	D	207	32		
E'ly of Rim Rd 0.14 mi	0.00 miles	0 ft/ 0 ft	C	152B			E	22	35		
Drainage Repairs			Y	M5783	Total:	1,079	R	19	138		
			U	RCTD			C		626		
							221	Gas Tax/HUTA			
Washington St			12	B60457	369	235	C		235		
Abelia St	0.00 miles	0 ft/ 0 ft	C	122B			369	West County DIF Signal Mitigation Funds			
Install Traffic Signal			N	S1557	Total:	235					
Dollars shown represent reimbursements to Developer.			N	DEVEL							

This page intentionally left blank.

PROJECT GROUPS	To	From	LENGTH	MD	ROAD #	ROAD BK PG	CONST ONLY (\$ X 1000)	TOTAL COST (\$ X 1000)
----------------	----	------	--------	----	--------	---------------	---------------------------	---------------------------

D2-0003 Chip Seal of 3rd District Roads FY21/22 by Day Labor

Sage Rd	1000' S Red Mountain Rd	Cactus Valley Rd	4.57	15	S5925B	123C	170	170
Sage Rd	Intrepid Rd	2000' N East Benton Rd	0.66	15	S5925B	127	49	49
Sage Rd	East Benton Rd	SH-79	10.07	15	S5925A	127	384	384
Minto Way	Oak Dr	Sage Rd	3.24	15	CSA 108	123	124	124
Acorn Ln	1626' SW Sylvan Way	Sylvan Way	0.31	17	M5613	154	24	24
Appleton Dr	Shadow Oaks Dr	Acorn Ln	0.13	17	M5894	154	10	10
Big Pine St	Jeffery Pine Dr	Silver Fir Dr	0.20	17	M5759	156	14	14
Big Rock Dr	582' E Over Look Dr	Over Look Dr	0.11	17	M7221	154	6	6
Cascade Dr	1214' NW Coulter Dr	Coulter Dr	0.23	17	M5857	154	16	16
Deer Path Rd	608' NW Pine Ridge Rd	Pine Ridge Rd	0.12	17	M5660	154	8	8
Double Tree Dr	Silver Fir Dr	Jeffery Pine Rd	0.15	17	M5898	156	12	12
Golden Leaf Trl	305' E Shadow Oaks Dr	609' W Shadow Oaks Dr	0.17	17	M5896	154	14	14
Laurel Trl	2124' W Oak Knoll Rd	Oak Knoll Rd	0.40	17	M5659	154	28	28
Marion Ridge Dr	5409' S Rocky Point Rd	Rocky Point Rd	1.02	17	M5237	154	60	60
Nestwa Trl	Sylvan Way	Laurel Trl	0.29	17	M5574	154	18	18
Norwood Dr	121' N Acorn Ln	120' S Acorn Ln	0.05	17	M5936	154	4	4
Oak Knoll Rd	Marion Ridge Dr	Laurel Trl	0.12	17	M7045	154	8	8
Oak Leaf Ln	1095' NW Sylvan Way	Sylvan Way	0.21	17	M5614	154	14	14
Overlook Dr	SH-243	Marion Ridge Dr	0.46	17	M5299	154	29	29
Pine Cove Rd	2319' W SH-243	SH-243	0.44	17	M5316	154	31	31
Pine Needles Ln	541' N Oak Leaf Ln	Oak Leaf Ln	0.10	17	M5615	154	7	7
Pine Ridge Rd	Laurel Trl	Nestwa Trl	0.30	17	M5658	154	22	22
Pinon Flats Trans Sta Rd	2068' S SH-74	SH-74	0.39	17	M4441	196	24	24
Rocky Point Rd	1439' N Marion Ridge Dr	Marion Ridge Dr	0.27	17	M5692	154	18	18
Rocky Way	252' W Double Tree Dr	Double Tree Dr	0.05	17	M5897	156	4	4
Shadow Oaks Dr	715' S Appleton Dr	Appleton Dr	0.14	17	M5895	154	10	10
Sherman Dr	Coulter Dr	Franklin Dr	0.21	17	M5918	154	16	16
Starlite Ln	240' NW Sunrise Dr	Sunrise Dr	0.06	17	M5665	154	4	4
Sunrise Dr	783' SW SH-243	SH-243	0.15	17	M5666	154	10	10
Sylvan Way	3290' W Pine Cove Rd	Pine Cove Rd	0.62	17	M5573	154	44	44
Wrightwood Dr	141' N Golden Leaf Trl	Golden Leaf Trl	0.03	17	M5937	154	2	2
Wrightwood Dr	619' NW Acorn Ln	130' S Acorn Ln	0.14	17	M5937A	154	12	12
			TOTALS	25.41			1196	1196

D3-0003 Chip Seal of 3rd District Roads FY22/23 by Day Labor

Auld Rd	Washington St	Maddalena Rd	0.50	12	M1018A	125D	20	20
Briggs Rd	Newport Rd	Holland Rd	1.00	12	S1046A	118	19	19
Briggs Rd	Camino De Los Caballos	Pat Rd	1.26	12	S1046D	121A	52	52
Keller Rd	Zeiders Rd	I-215	0.27	12	M1245	121	6	6
Keller Rd	Leon Rd	Washington St	2.02	12	M1245A	121A	77	77
Leon Rd	Holland Rd	Scott Rd	2.05	12	S5220B	118	96	96
Pourroy Rd	Keller Rd	638' N Pat Rd	0.32	12	S1027A	122A	25	25

PROJECT GROUPS	To	From	LENGTH	MD	ROAD #	ROAD BK PG	CONST ONLY (\$ X 1000)	TOTAL COST (\$ X 1000)
----------------	----	------	--------	----	--------	------------	------------------------	------------------------

D3-0003 Chip Seal of 3rd District Roads FY22/23 (Cont.) by Day Labor

Scenic View Dr	1637' S Keller Rd	Keller Rd	0.31	12	M7596	75	16	16
Scott Rd	SH-79	Leon Rd	2.00	12	M5362B	121A	73	73
Washington St	SH-79	Keller Rd	1.03	12	S1557A	122A	39	39
Grand Ave	Leon Rd	Mathews Rd	0.20	14	S5154	113	9	9
Matthews Rd	Briggs Rd	Grand Ave	0.92	14	S5947	113	45	45
Simpson Rd	Leon Rd	Briggs Rd	0.97	14	S5371A	113A	38	38
09th St	Patterson Ave	Longfellow Ave	0.74	15	S5510	114	24	24
Columbia Ave	Taylor St	Haddock St	0.33	15	M5462	114	12	12
Garfield Ave	Gough St	Taylor St	0.12	15	M5513	114	6	6
Grand Ave	Longfellow Ave	Leon Rd	1.79	15	S5154	113	66	66
Grand Ave	1454' W Washington Ave	Washington Ave	0.27	15	M5154B	114	12	12
Gough St	Columbia Ave	SH-79	0.13	15	M5463	114	6	6
Haddock St	Farnsworth St	SH-79	0.38	15	M5598	114	19	19
Leon Rd	Grand Ave	Simpson Rd	0.50	15	M5220C	113A	18	18
Leon Rd	2019' S Simpson Rd	Olive Ave	0.13	15	S5220C	113A	6	6
Leon Rd	Simpson Rd	2019' S Simpson Rd	0.38	15	S5220C	113A	18	18
Olive Ave	SH-79	Rice Rd	0.50	15	S5291A	114	17	17
Patterson Ave	Simpson Ave	SH-79	0.63	15	S5307	114	20	20
Simpson Rd	Leon Rd	California Rd	4.00	15	S5371B	114	162	162
Stowe Rd	California Ave	SH-79	1.51	15	S5389	114	62	62
Washington Ave	Ninth St	Grand Ave	0.12	15	M5514	114	5	5
Whittier Ave	925' N Simpson Ave	Simpson Ave	0.18	15	M5460	114	8	8
Poppet Flats Rd	7075' SW SH-243	5280' SW SH-243	0.34	16	S4701	150	13	13
Twin Pines Rd	16917' E SH-243	7013' E SH-243	1.88	16	S4578	147	64	64
Bradford Rd	Tule Valley Rd	SH-371	1.15	17	S5489	163A	40	40
Hernley Rd	2600' E Tule Valley Rd	Tule Valley Rd	0.49	17	M7010	163A	17	17
Reed Valley Rd	Lee Trl	Wilson Valley Rd	4.12	17	S5333	161A	153	153
Tule Valley Rd	Hernley Rd	Bradford Rd	0.38	17	M5398	163A	13	13
Wilson Valley Rd	SH-371	Sage Rd	5.70	17	S5437	163	207	207
			TOTALS	38.62			1483	1483

D1-0008 Slurry Seal of 3rd District Roads FY20/21 Contract Construction

Daisy Dr	Blazing Star St	Cherokee Rose St	0.35	11	M10130A	122D	16	19
Abelia St	SH-79	Washington St	1.45	12	M9817	122C	127	162
Abrazo St	Floricitita St	Amador Ln	0.05	12	M11001A	124C	2	2
Algarve Ave	Winchester Rd	Skyview Dr	0.65	12	M9088	121F	21	27
Allium Ln	Rosemary St	Orange Blossom Dr	0.11	12	M9673	122C	5	6
Amador Ln	Serrento Dr	Abrazo St	0.08	12	M11000A	124C	4	5
Ambrosia Dr	Fern St	779' S Fern St	0.14	12	M9678	122D	7	9
Applewood Ct	Hidden Lake Rd	317' N Hidden Lake Rd	0.06	12	M10007A	124C	3	3
Arbonia Ct	Summersweet Dr	130' S Summersweet Dr	0.02	12	M9815	122C	1	1
Arbor Ct	Summerfield Ln	181' E Summerfield Ln	0.03	12	M10022A	124C	1	1

PROJECT GROUPS	To	From	LENGTH	MD	ROAD #	ROAD BK PG	CONST ONLY (\$ X 1000)	TOTAL COST (\$ X 1000)
----------------	----	------	--------	----	--------	---------------	---------------------------	---------------------------

D1-0008 Slurry Seal of 3rd District Roads FY20/21 (Cont.) Contract Construction

Arras Dr	Granville Dr	Genoa St	0.28	12	M9508	121F	13	16
Arrow Leaf Ln	Smoketree Dr	Rockrose Ln	0.13	12	M11315A	121B	6	8
Auld Rd	SH-79	Maddalena Rd	2.34	12	M1018A	125D	127	164
Autumn Woods Rd	Orchard Ln	Magnolia Point Dr	0.20	12	M10012A	124C	9	11
Avenida Rancho Vista	Via Cerro Vista	Linda Rosea Rd	0.14	12	M1939	133B	6	8
Avignon Ct	651' S Saint Tropez Dr	451' N Saint Tropez Dr	0.20	12	M9497	121F	9	11
Azalea Cir	Saguaro Dr	584' NW Saguaro Dr	0.11	12	M9569	121F	5	6
Azalea Ln	Geranium St	Fern St	0.20	12	M9681	122C	9	11
Bald Eagle St	Jack Rabbit Ln	Swift Fox Ct	0.14	12	M11159A	121B	6	8
Bandelier Rd	Bryce Rd	Denali Way	0.30	12	M10124A	122D	14	17
Barrenda Cir	Encanto Rd	265' N Encanto Rd	0.05	12	M11039A	124C	2	2
Basket Way	Elliot Rd	Black Cherry St	0.02	12	M10711A	121E	1	1
Baxter Rd	Leon Rd	Rockrose Ln	0.40	12	M11329A	121B	31	40
Beeswing Cir	Cherry Hinton St	369' W Cherry Hinton St	0.06	12	M10780A	120	3	3
Begonia Ln	Jasper St	Fern St	0.15	12	M9676	122C	7	9
Bell Cir	Saguaro Dr	132' NE Saguaro Dr	0.02	12	M9567	121F	1	1
Bella Rosa Dr	Rose Arbor Ct	Wild Meadow Dr	0.26	12	M11149A	124C	10	13
Belleville Ct	Laruns St	161' NE Laruns St	0.03	12	M10821A	121B	1	1
Bermuda St	Date Palm St	Euclid Loop	0.17	12	M9993	121F	8	10
Black Berry Way	Fox Grape Dr	Pat Rd	0.02	12	M10713A	121E	1	1
Black Cherry St	Meadow Ln	Fox Grape Dr	0.10	12	M10710A	121E	4	5
Blanca Ct	Sevilla Ave	537' E Sevilla Ave	0.10	12	M11009A	124C	4	5
Blazing Star St	Cherokee Rose St	Calendula Cir	0.39	12	M10129A	122D	17	22
Blue Spruce Ln	SH-79	Date Palm St	0.08	12	M9997	121F	4	5
Blue Water Way	675' NW Cedar Creek Way	780' SE Cedar Creek Way	0.27	12	M10340A	133D	11	14
Bluestem Dr	Goldthread Ln	Wheatgrass Dr	0.23	12	M11243A	121B	9	11
Bluewood Cir	Temecula Creek Rd	603' NW Temecula Creek Rd	0.11	12	M10256A	133D	4	5
Boat House Dr	Mcgowans Pass	Lily Pond Ln	0.17	12	M10790A	124C	8	10
Bobcat Way	Qual Run St	601' NW Gray Wolf Way	0.20	12	M11170A	121B	8	10
Bola Ct	Quail Garden Ct	1255' NE Quail Garden Ct	0.23	12	M10885A	121E	11	14
Bonsai Cir	Driftwood St	382' NW Driftwood St	0.07	12	M9995	121F	3	3
Bordeaux Pl	Jubilee Rd	Thompson Rd	0.11	12	M10112A	122D	5	6
Borega Rd	Encanto Rd	Padaro St	0.11	12	M11037A	124C	5	6
Boulder Ct	Red Bridge Rd	225' NW Red Bridge Rd	0.04	12	M10079A	124C	2	2
Bow Bridge Dr	Summit Rock Ln	Cherry Point Ln	0.22	12	M10787A	124C	10	13
Breezeway Pl	Tuscan Creek Way	Summit View Pl	0.13	12	M9930	133C	6	8
Breitner Way	Thompson Rd	Algarve Ave	0.33	12	M9089	121F	17	22
Brisa Ct	Tranquila Ave	222' NW Tranquila Ave	0.04	12	M11042A	124C	2	2
Bristly Ct	Skyflower Dr	364' W Skyflower Dr	0.06	12	M11225A	121B	3	3
Brookhaven Ct	Blue Water Way	444' NW Blue Water Way	0.08	12	M10338A	133D	4	5
Brookridge Ln	Fields Dr	Washington St	0.19	12	M10622A	122A	7	9
Brown Bear Dr	Quail Run St	Elk Ln	0.06	12	M11157A	121B	4	5
Browning St	Pourroy Rd	Magdalena St	0.36	12	M10001A	124C	19	24

PROJECT GROUPS	To	From	LENGTH	MD	ROAD #	ROAD BK PG	CONST ONLY (\$ X 1000)	TOTAL COST (\$ X 1000)
----------------	----	------	--------	----	--------	---------------	---------------------------	---------------------------

D1-0008 Slurry Seal of 3rd District Roads FY20/21 (Cont.) Contract Construction

Bryce Rd	Yosemite St	Bandelier Rd	0.17	12	M10127A	122D	8	10
Burgundy Ct	Jubilee Rd	504' S Jubilee Rd	0.09	12	M10113A	122D	4	5
Burton Creek Ln	Parkview Ln	Gill St	0.09	12	M10798A	124C	4	5
Bush Clover Way	Leon Rd	Summerholly Ln	0.03	12	M11232A	121B	2	2
Cadiz Cir	Serrento Dr	137' N Serrento Dr	0.02	12	M11033A	124C	1	1
Calabaza Ct	Sevilla Ave	527' E Sevilla Ave	0.09	12	M11010A	124C	4	5
Calendula Cir	Blazing Star St	408' S Blazing Star St	0.07	12	M10132A	122D	4	5
Camarada Ln	Serrento Dr	Sevilla Ave	0.14	12	M11004A	124C	7	9
Canyon Bridge Cir	Magnolia Point Dr	354' N Magnolia Point Dr	0.06	12	M10016A	124C	3	3
Capri Dr	Opal Dr	Violet Dr	0.16	12	M9747	121F	7	9
Carousel Ln	North Gate Ln	Boat House Dr	0.20	12	M10789A	124C	9	11
Carriage Cir	Park Promenade Dr	308' W Park Promenade Dr	0.05	12	M10791A	124C	3	3
Caspia St	Orange Blossom Dr	Wisteria Loop	0.02	12	M9674	122C	1	1
Castillo Rd	Encanto Rd	Padaro St	0.12	12	M11040A	124C	6	8
Cedar Creek Way	Blue Water Way	Pebble Brook Cir	0.05	12	M10339A	133D	3	3
Central Park Dr	Calistoga Dr	877' E' Summit Rock Dr	0.61	12	M10785A	124C	28	36
Chalet Ct	202' S De Caron St	De Caron St	0.03	12	M10826A	121B	1	1
Cherokee Rose St	Wisteria Loop	618' E Wisteria Loop	0.11	12	M13121A	122D	4	5
Cherry Hinton St	Loretta Ave	Wales Ct	0.20	12	M10806A	120	9	11
Cherry Point Ln	Central Park Dr	Bow Bridge Dr	0.20	12	M10803A	124C	9	11
Chestnut Cir	Hidden Lake Rd	549' N Hidden Lake Rd	0.10	12	M10008A	124C	4	5
Cheveley Park St	Loretta Ave	Sussex Stakes St	0.23	12	M10777A	120	10	13
Cielo Cir	Rosales Ave	191' S Rosales Ave	0.03	12	M11007A	124C	1	1
Cindy Cir	Temecula Creek Rd	337' SE Summit View Pl	0.08	12	M10456A	133D	3	3
Clinton Keith Rd	Trois Valley St	56' SE Leon Rd	0.42	12	S7901A	121B	64	81
Cloche Dr	Thompson Rd	Algarve Ave	0.29	12	M9499	121F	22	28
Cloverdale Ct	Hillingdon Ct	160' NE Hillingdon Ct	0.03	12	M10615A	122A	1	1
Cobblestone Cir	Wandering Ln	529' NW Wandering Ln	0.10	12	M10077A	124C	4	5
Comet Chase Ct	Cheveley Park St	114' NW Cheveley Park St	0.02	12	M10782A	120	1	1
Compass Cir	Hidden Lake Rd	525' SE Hidden Lake Rd	0.09	12	M10010A	124C	4	5
Condor Dr	Kestrel Way	Jean Nicholas Rd	0.02	12	M11069A	121E	1	1
Coral Dr	Opal Dr	Pourroy Rd	0.08	12	M9750	121F	4	5
Coralino Dr	Rosales Ave	Tranquila Ave	0.12	12	M11036A	124C	6	8
Corte De Oro	Via Santa Catalina	235' NW Via Santa Catalina	0.04	12	M10244A	121E	2	2
Corte De Pinos	Via Laguna	533' NE Via Laguna	0.10	12	M10242A	121E	4	5
Corte Los Feliz	Via Santa Elena	180' SE Via Santa Elena	0.03	12	M11094A	121F	1	1
Corte Los Flores	Via Santa Elena	343' S Via Santa Elena	0.06	12	M11096A	121F	3	3
Corte Los Positas	Via Del Paso	194' SE Via Del Paso	0.03	12	M11099A	121F	1	1
Corte Los Robles	Via Del Paso	287' S Via Del Paso	0.05	12	M11098A	121F	2	2
Corte San Felipe	Via Santa Elena	474' S Via Santa Elena	0.08	12	M11095A	121F	4	5
Corte San Pablo	Via Santa Catalina	622' E Via Santa Catalina	0.11	12	M10240A	121F	5	6
Cortez Cir	Sevilla Ave	359' E Sevilla Ave	0.06	12	M11012A	124C	3	3
Cottontail Ln	Elk Ln	Jack Rabbit Ln	0.05	12	M11158A	121B	2	2

PROJECT GROUPS	To	From	LENGTH	MD	ROAD #	ROAD BK PG	CONST ONLY (\$ X 1000)	TOTAL COST (\$ X 1000)
----------------	----	------	--------	----	--------	---------------	---------------------------	---------------------------

D1-0008 Slurry Seal of 3rd District Roads FY20/21 (Cont.) Contract Construction

Country Ridge Ct	Turtle Creek St	328' NW Turtle Creek St	0.06	12	M10257A	133D	2	2
Coventry Ln	Westport Way	296' N Westport Way	0.05	12	M10625A	122A	2	2
Coyote Hill Ct	Gray Wolf Way	158' S Gray Wolf Way	0.02	12	M11167A	121B	1	1
Crecy Dr	Arras Dr	821' NE Arras Dr	0.15	12	M9510	121F	7	9
Creek Bluff Dr	Fairbrook Dr	Bella Rosa Dr	0.04	12	M11153A	124C	1	1
Creek Side Ct	Autumn Woods Rd	148' E Autumn Woods Rd	0.02	12	M10080A	124C	1	1
Crimson Dr	Emerald Dr	857' SW Emerald Dr	0.16	12	M9745	121F	7	9
Crocus Dr	Leon Rd	Goldthread Ln	0.02	12	M11240A	121B	1	1
Curie Ct	Fille Dr	285' N Fille Dr	0.05	12	M9504	121F	2	2
Daffodil Cir	Blazing Star St	429' S Blazing Star St	0.08	12	M10133A	122D	4	5
Date Palm St	2393' W Bermuda St	Bermuda St	0.46	12	M9991	121F	20	26
De Caron St	Le Grand St	211' E Makila St	0.15	12	M10825A	121B	7	9
Delacorte St	Calistoga Dr	Turtle Pond Ln	0.02	12	M10795A	124C	1	1
Denali Way	Bandelier Rd	453' N Bandelier Rd	0.08	12	M10119A	122D	2	2
Dew Hurst St	Loretta Ave	Cherry Hinton St	0.18	12	M10781A	120	9	11
Dogwood Cir	Saguaro Dr	222' NE Saguaro Dr	0.04	12	M9568	121F	1	1
Dogwood Ct	Orange Blossom Dr	495' S Orange Blossom Dr	0.09	12	M9669	122C	4	5
Dowling Ct	Woodshire Dr	168' E Woodshire Dr	0.03	12	M10621A	122A	1	1
Driftwood St	672' S Janelle Ln	Janelle Ln	0.12	12	M9996	121F	6	8
Dropseed Dr	Prairie Sun Way	679' E Roselle St	0.21	12	M11230A	121B	9	11
Durazno Ct	Encanto Rd	216' E Encanto Rd	0.04	12	M11035A	124C	2	2
E Green Dr	Vista Rock Dr	Central Park Dr	0.11	12	M10801A	124C	5	6
Eaglebluff Ct	Summit View Pl	310' SE Summit View Pl	0.05	12	M10457A	133D	2	2
Edinborough Way	Whembly Cir	Wales Ct	0.04	12	M11091A	120	2	2
El Centro Ln	Whembly Cir	1488' N Whembly Cir	0.28	12	M10805A	120	7	9
Elk Ln	Cottontail Ln	545' NW Cottontail Ln	0.10	12	M11160A	121B	4	5
Elliot Rd	33' W Whisper Hights Pkwy	Pat Rd	0.16	12	M10712A	121E	4	5
Emerald Creek Ct	Blue Water Way	482' NE Blue Water Way	0.09	12	M10341A	133D	4	5
Emerald Dr	Algarve Ave	Capri Dr	0.17	12	M9746	121F	9	11
Empresa Cir	Hermosa Ct	354' E Hermosa Ct	0.06	12	M11005A	124C	3	3
Encanto Rd	Pourroy Rd / N	Pourroy Rd / S	0.67	12	M11030A	124C	33	42
Euclid Loop	Saguaro Dr / SE	Saguaro Dr / NW	0.33	12	M9565	121F	15	18
Evening Glow Dr	Briggs Rd	193' NE Suncatcher St	0.28	12	M11179A	121B	12	15
Fairbrook Dr	Promontory Pkwy	Rose Arbor Ct	0.25	12	M11148A	124C	11	14
Falcon Ct	Hidden Lake Rd	340' N Hidden Lake Rd	0.06	12	M10009A	124C	3	3
Falmouth Ct	Dew Hurst St	119' SW Dew Hurst St	0.02	12	M10783A	120	1	1
Fern St	Begonia Ln	Azalea Ln	0.14	12	M9682	122D	7	9
Fields Dr	Koon St	1709' SE Koon St	0.32	12	M10623A	122A	17	22
Fille Dr	Lourdes Dr	Glissant Dr	0.19	12	M9503	121F	9	11
Flamingo Way	Trumpeter Ln	Peregrine Way	0.11	12	M11067A	121E	5	6
Floridita St	Serrento Dr	Abrazo St	0.11	12	M10999A	124C	5	6
Fox Grape Dr	Black Cherry St	Leather Wood Dr	0.13	12	M10707A	121E	6	8
Fox Sedge Way	Wolverine Ln	Quail Run St	0.14	12	M11164A	121B	6	8

PROJECT GROUPS	To	From	LENGTH	MD	ROAD #	ROAD BK PG	CONST ONLY (\$ X 1000)	TOTAL COST (\$ X 1000)
----------------	----	------	--------	----	--------	---------------	---------------------------	---------------------------

D1-0008 Slurry Seal of 3rd District Roads FY20/21 (Cont.) Contract Construction

Foxen Dr	Jubilee Rd	Yates Rd	0.11	12	M11289A	122D	4	5
Foxtail Dr	Leon Rd	Fox Sedge Way	0.02	12	M11169A	121B	1	1
Frans Hals Dr	Jan Steen Ct	Avignon Ct	0.22	12	M9095	121F	10	13
Gabriel Metsu St	608' W Breitner Way	Van Goyen Ln	0.20	12	M9090	121F	9	11
Gatehouse Ct	Wandering Ln	398' NW Wandering Ln	0.07	12	M10078A	124C	4	5
Geranium St	Wisteria Loop	Azalea Ln	0.18	12	M9636	122C	8	10
Gerard Dou St	Frans Hals Dr	Van Ruysdael Ln	0.09	12	M9094	121F	4	5
Gill St	Turlte Pond Ln	Burton Creek Ln	0.09	12	M10794A	124C	4	5
Glacier Cir	Zion Way	220' SW Zion Way	0.04	12	M10123A	122D	1	1
Glissant Dr	Fille Dr	898' N Fille Dr	0.18	12	M9505	121F	9	11
Golden Aster Ct	Summerholly Ln	330' E Summerholly Ln	0.06	12	M11234A	121B	2	2
Golden Poppy Ct	Jasper St	650' S Jasper St	0.12	12	M9677	122C	6	8
Goldeneye Dr	Sunny Hills Dr	Sea Smoke St	0.20	12	M11287A	122D	8	10
Goldthread Ln	350' S Prairie Sun Way	Snowberry Ln	0.23	12	M11239A	121B	9	11
Granville Dr	Cloche Dr	Pourroy Rd	0.43	12	M9502	121F	20	26
Gray Wolf Way	Wolverine Ln	Bobcat Way	0.11	12	M11166A	121B	4	5
Green Arbor Dr	Rockrose Ln	Smoketree Dr	0.12	12	M11317A	121B	5	6
Haute Ct	Lourdes Dr	417' E Lourdes Dr	0.08	12	M9506	121F	4	5
Hawkeye St	Bald Eagle Rd	272' NE Pennycress Ln	0.20	12	M11156A	121B	8	10
Hermosa Ct	Empresa Cir	191' S Rosales Ave	0.09	12	M11006A	124C	4	5
Hickory Hill Ct	Whitedove Ln	470' N Whitedove Ln	0.08	12	M10019A	124C	4	5
Hidden Lake Rd	Promontory Pkwy	1788' SW Promontory Pkwy	0.33	12	M10005A	124C	15	18
Hillingdon Ct	Shephard Ct	556' SE Shephard Ct	0.10	12	M10616A	122A	4	5
Horizon View St	SH-79	158' SE Summit View Pl	0.18	12	M9929	133D	7	9
Huddleston Ct	Gill St	308' N Gill St	0.05	12	M10797A	124C	3	3
Hulihee St	Kailua Dr	Waimea Way	0.15	12	M11133A	121E	7	9
Indian Grass Dr	Snowberry Ln	584' SW Snowberry Ln	0.11	12	M11244A	121B	4	5
Innovation Ct	Technology Dr	773' NE Technology Dr	0.14	12	M1242	124C	9	11
Ivy Hill Ct	Spring Canyon Dr	240' NE Spring Canyon Dr	0.04	12	M11154A	124C	1	1
Jack Rabbit Ln	Cottontail Ln	362' NW Bald Eagle St	0.09	12	M11161A	121B	4	5
Jan Steen Ct	Frans Hals Dr	270' E Breitner Way	0.17	12	M9093	121F	7	9
Janelle Ln	Saguaro Dr / N	2302' E Saguaro Dr / N	0.43	12	M9992	121F	19	24
Jasper St	Begonia Ln	Azalea Ln	0.15	12	M9679	122C	7	9
Jean Nicholas Rd	279' W Condor Dr	590' E Kooden Rd	0.23	12	M11070A	121E	9	11
Jean Nicholas Rd	405' NW Muana Loa Rd	SH-79	0.16	12	M11070B	121E	14	17
Joltaire Way	Fille Dr	Thompson Rd	0.03	12	M9507	121F	1	1
Jubilee Rd	Pourroy Rd	622' E Pourroy Rd	0.11	12	M10114A	122D	4	5
Kailua Dr	Hulihee St	276' SE Kohala Dr	0.17	12	M11137A	121E	7	9
Kalapana Cir	Hulihee St	163' SE Hulihee St	0.03	12	M11134A	121E	1	1
Kestrel Way	Nightingale St	Slater Ave	0.16	12	M11064A	121E	7	9
Kohala Dr	Kailua Dr	Waimea Way	0.05	12	M11136A	121E	2	2
Kooden Rd	Kestrel Way	Jean Nicholas Rd	0.02	12	M11071A	121E	1	1
Koon St	Woodshire Dr	Fields Dr	0.12	12	M10624A	122A	4	5

PROJECT GROUPS	To	From	LENGTH	MD	ROAD #	ROAD BK PG	CONST ONLY (\$ X 1000)	TOTAL COST (\$ X 1000)
----------------	----	------	--------	----	--------	---------------	---------------------------	---------------------------

D1-0008 Slurry Seal of 3rd District Roads FY20/21 (Cont.) Contract Construction

Lambeth St	Fields Dr	Coventry Ln	0.05	12	M10612A	122A	2	2
Lantana Way	Leon Rd	Janelle Ln	0.04	12	M9564	121F	2	2
Laruns St	Savoie St	Sainte Foy St	0.18	12	M10820A	121B	9	11
Le Grand St	De Caron St	Vercors St	0.04	12	M10824A	121B	2	2
Leather Wood Dr	Meadow Ln	289' E Fox Grape Dr	0.15	12	M10708A	121E	6	8
Lilac Cir	Vista Rock Dr	408' E Vista Rock Dr	0.07	12	M10799A	124C	4	5
Lilac Ln	Wisteria Loop	Geranium St	0.24	12	M9634	122C	11	14
Lily Pond Ln	Carousel Ln	Boat House Dr	0.19	12	M10809A	124C	9	11
Linda Rosea Rd	Anza Rd	360' E Via Cerro Vista	0.65	12	M1936	133B	26	33
Loire Dr	Granville Dr	Lourdes Dr	0.19	12	M9500	121F	9	11
Lone Cir	Red Bridge Rd	288' S Red Bridge Rd	0.05	12	M10015A	124C	2	2
Lone Hill Ct	Pintail Way	192' N Pintail Way	0.03	12	M10888A	121E	1	1
Loretta Ave	Briggs Rd	Sussex Stakes St	0.20	12	M10779A	120	9	11
Lourdes Dr	Loire Dr	Fille Dr	0.17	12	M9501	121F	8	10
Magdalena St	Sevilla Ave	Browning St	0.16	12	M11011A	124C	7	9
Magnolia Point Dr	Wandering Ln	Autumn Woods Rd	0.09	12	M10013A	124C	4	5
Makila St	De Caron St	158' S De Caron St	0.02	12	M10827A	121B	1	1
Mauna Loa Rd	Waimea Way	Jean Nicholas Rd	0.02	12	M11138A	121E	1	1
Mauroux Ct	Trois Valley St	518' E Trois Valley St	0.09	12	M10818A	121B	4	5
Mayapple Ct	Olympia Rose Dr	495' S Olympia Rose Dr	0.09	12	M11237A	121B	2	2
Mcgowans Pass	681' W Boat House Dr	544' E Vista Rock Dr	0.30	12	M10788A	124C	14	17
Meadow Ln	Black Cherry St	801' E Leather Wood Dr	0.20	12	M10709A	121E	8	10
Mirada Cir	Camarada Ln	139' W Camarada Ln	0.02	12	M11003A	124C	1	1
Moonflower Ln	170' Ne Pennycress Ln	Silverweed Rd	0.21	12	M11176A	121B	9	11
Mountain Bluet Ct	Lilac Ln	372' E Lilac Ln	0.07	12	M9635	122C	3	3
Navajo Way	Date Palm St	Janelle Ln	0.04	12	M9998	121F	2	2
Newham Ct	Waltham Pl	202' NW Waltham Pl	0.03	12	M10620A	122A	1	1
Nightingale St	Kestrel Way	Peregrine Way	0.17	12	M11068A	121E	8	10
Nord Ct	Crecy Dr	229' N Crecy Dr	0.04	12	M9509	121F	2	2
North Gate Ln	Calistoga Dr	640' E Calistoga Dr	0.12	12	M10808A	124C	5	6
Northhaven Dr	Woodshire Dr	Waltham Pl	0.15	12	M10617A	122A	6	8
Odyssey Dr	Capri Dr	610' E Capri Dr	0.11	12	M9751	121F	5	6
Old Cypress Dr	Turning Leaf Ct	Fairbrook Dr	0.09	12	M11147A	124C	4	5
Old Trail Cir	Red Bridge Rd	587' W Red Bridge Rd	0.11	12	M10082A	124C	5	6
Olive Knoll Ct	Fairbrook Dr	159' W Fairbrook Dr	0.03	12	M11146A	124C	1	1
Olympia Rose Dr	Summerholly Ln	150' W Roselle St	0.22	12	M11231A	121B	9	11
Opal Dr	Capri Dr	Coral Dr	0.10	12	M9749	121F	5	6
Orange Blossom Dr	Allium Ln	Rosemary St	0.34	12	M9672	122C	15	18
Orchard Ln	Stone Canyon Rd	610' W Stone Canyon Rd	0.11	12	M10053A	124C	5	6
Orchid Dr	Rosemary St	978' S Rosemary St	0.18	12	M9667	122C	8	10
Pacific Park Dr	Promontory Pkwy	Encanto Rd	0.19	12	M10002A	124C	9	11
Pacific Sunset Dr	Temecula Creek Rd	SH-79	0.13	12	M10342A	133D	6	8
Padaro St	Rosales Ave	Castillo Rd	0.14	12	M11038A	124C	7	9

PROJECT GROUPS	To	From	LENGTH	MD	ROAD #	ROAD BK PG	CONST ONLY (\$ X 1000)	TOTAL COST (\$ X 1000)
----------------	----	------	--------	----	--------	---------------	---------------------------	---------------------------

D1-0008 Slurry Seal of 3rd District Roads FY20/21 (Cont.) Contract Construction

Palomera Ln	321' SW Serrento Rd	193' NE Serrento Rd	0.08	12	M11032A	124C	4	5
Park Promenade Dr	Central Park Dr	Lily Pond Ln	0.08	12	M10792A	124C	4	5
Parkview Ln	Turlte Pond Ln	Burton Creek Ln	0.09	12	M10793A	124C	4	5
Pat Rd	Elliot Rd	Pourroy Rd	0.58	12	M10715A	121E	15	18
Pear Blossom Rd	Stone Canyon Rd	432' W Stone Canyon Rd	0.08	12	M10056A	124C	4	5
Pebble Brook Cir	300' NW Cedar Creek Way	720' SE Cedar Creek Way	0.19	12	M10337A	133D	9	11
Pennycress Ln	230' SE Hawkeye St	Summerholly Ln	0.16	12	M11163A	121B	7	9
Pepper Vine Way	Silk Vine Dr	Pat Rd	0.02	12	M10714A	121E	1	1
Peregrine Way	Nightingale St	Slater Ave	0.08	12	M11066A	121E	4	5
Pereza Ct	Encanto Rd	451' N Encanto Rd	0.08	12	M11043A	124C	4	5
Pink Carnation Ct	Lilac Ln	425' E Lilac Ln	0.08	12	M9633	122D	1	1
Pintail Way	Leon Rd	Nightingale St	0.15	12	M10886A	121E	6	8
Pleroma Ct	Savoie St	198' SW Savoie St	0.03	12	M10817A	121B	1	1
Poinsettia Ct	Lilac Ln	250' E Lilac Ln	0.04	12	M9631	122C	2	2
Porcelain Ct	Violet Dr	254' N Violet Dr	0.04	12	M9753	121F	1	1
Posada Cir	Serrento Dr	185' SE Serrento Dr	0.03	12	M11031A	124C	1	1
Pourroy Rd	Wisteria Loop / N	SH-79	0.17	12	S1027	122C	13	16
Prairie Smoke	Sugar Maple St	287' SE Sugar Maple St	0.05	12	M11173A	121B	2	2
Prairie Sun Way	Goldthread Ln	Rockrose Ln	0.39	12	M11229A	121B	17	22
Primrose St	Pourroy Rd	Orchid Dr	0.07	12	M9666	122C	4	5
Promontory Pkwy	Pourroy Rd	3148' W Pourroy Rd	0.59	12	M9570	124C	44	56
Quail Garden Ct	Bola Ct	399' Ne Bola Ct	0.07	12	M10887A	121E	3	3
Quail Run St	Fox Sedge Way	Bobcat Way	0.11	12	M11171A	121B	4	5
Quiet Run Ct	Hidden Lake Rd	287' N Hidden Lake Rd	0.05	12	M10006A	124C	2	2
Raeburn Dr	Woodshire Dr	116' W Woodshire Dr	0.02	12	M10626A	122A	1	1
Red Bridge Rd	Wandering Ln	Murrieta Hot Springs Rd	0.16	12	M10014A	124C	7	9
Red Fox Ct	Wolverine Ln	181' E Wolverine Ln	0.03	12	M11165A	121B	1	1
Red Post Cir	Murrieta Hot Springs Rd	552' N Murrieta Hot Springs Rd	0.10	12	M10021A	124C	4	5
Rhone Ln	639' S Saint Tropez Dr	Tulette Ln	0.23	12	M9498	121F	11	14
Ridge Berry Dr	Slough Rd	Spindle Tree St	0.11	12	M10704A	121E	4	5
River Rock Ct	Pourroy Rd	387' W Pourroy Rd	0.07	12	M10055A	124C	4	5
Rockinghorse Rd	Whitedove Ln	819' N Whitedove Ln	0.15	12	M10017A	124C	7	9
Rockrose Ln	Prairie Sun Way	Baxter Rd	0.11	12	M11318A	121B	6	8
Rosales Ave	Encanto Rd	434' E Sevilla Ave	0.42	12	M11008A	124C	19	24
Rose Arbor Ct	Turning Leaf Ct	550' E Spring Canyon Dr	0.29	12	M11144A	124C	12	15
Rose Cir	Whisper Oaks Rd	291' W Whisper Oaks Rd	0.05	12	M10003A	124C	2	2
Rosee Ct	Summit View Pl	369' SE Summit View Pl	0.06	12	M10458A	133D	2	2
Roselle St	Olympia Rose Dr	Dropseed Dr	0.04	12	M11235A	121B	1	1
Rosemary St	Allium Ln	Orange Blossom Dr	0.22	12	M9668	122C	10	13
Royal Hunt St	El Centro Ln	871' W El Centro Ln	0.16	12	M10778A	120	7	9
Ruby Ct	Opal Dr	304' N Opal Dr	0.05	12	M9748	121F	2	2
Running Brook Cir	Turtle Creek St	336' NW Turtle Creek St	0.06	12	M10255A	133D	2	2
Sage Ct	Shadow Dr	310' E Shadow Dr	0.05	12	M9755	121F	2	2

PROJECT GROUPS	To	From	LENGTH	MD	ROAD #	ROAD BK PG	CONST ONLY (\$ X 1000)	TOTAL COST (\$ X 1000)
----------------	----	------	--------	----	--------	------------	------------------------	------------------------

D1-0008 Slurry Seal of 3rd District Roads FY20/21 (Cont.) Contract Construction

Saguaro Dr	Janelle Ln / SE	Janelle Ln / NW	0.28	12	M10000A	121F	12	15
Saint Tropez Dr	Avignon Ct	Cloche Dr	0.07	12	M9495	121F	4	5
Sainte Foy St	Vercors St	Savoie St	0.22	12	M10823A	121B	10	13
Savoie St	Trois Valley St	Sainte Foy St	0.39	12	M10816A	121B	17	22
Sea Smoke St	Jubilee Rd	Goldeneye Dr	0.07	12	M11288A	122D	3	3
Serrento Dr	Encanto Rd	Camarada Ln	0.36	12	M10998A	124C	16	19
Sevilla Ave	Serrento Dr	Browning St	0.42	12	M11002A	124C	19	24
Shadow Dr	Violet Dr	Skyview Rd	0.12	12	M9754	121F	6	8
Shephard Ct	Fields Dr	662' NE Fields Dr	0.12	12	M10614A	122A	5	6
Silk Vine Dr	Spindle Tree St	281' W Slough Rd	0.26	12	M10702A	121E	10	13
Silverweed Rd	Evening Glow Dr	Moonflower Ln	0.10	12	M11180A	121B	4	5
Skyflower Dr	Leon Rd	Windflower Ln	0.12	12	M11228A	121B	6	8
Skyview Rd	Algarve Ave	Pourroy Rd	0.21	12	M9756	121F	5	6
Slater Ave	Euclid Loop	Kestrel Way	0.25	12	M9566	121E	12	15
Slough Rd	Pat Rd	Ridge Berry Dr	0.16	12	M10706A	121E	7	9
Smoketree Dr	Green Arbor Dr	Arrow Leaf Ln	0.05	12	M11316A	121B	2	2
Snowberry Ln	Indian Grass Dr	Goldthread Ln	0.15	12	M11241A	121B	6	8
Speargrass Ct	Thimbleberry Ln	362' S Thimbleberry Ln	0.06	12	M11245A	121B	3	3
Spindle Tree St	Silk Vine Dr	Ridge Berry Dr	0.11	12	M10705A	121E	4	5
Spring Brook Cir	Pebble Brook Cir	809' NE Pebble Brook Cir	0.15	12	M10336A	133D	7	9
Spring Canyon Dr	Pacific Park Dr	Rose Arbor Ct	0.32	12	M11150A	124C	15	18
Starfire Cir	Summerholly Ln	266' E Summerholly Ln	0.05	12	M11233A	121B	2	2
Stone Canyon Rd	Orchard Ln	673' N Orchard Ln	0.12	12	M10054A	124C	6	8
Stonecrop Ct	Olympia Rose Dr	736' SW Olympia Rose Dr	0.13	12	M11238A	121B	6	8
Sugar Maple St	Suncatcher St	Summer Holly Ln	0.19	12	M11174A	121B	8	10
Sugar Pine Way	Central Park Dr	Bow Bridge Dr	0.14	12	M10804A	124C	7	9
Summer Grape Ct	Slough Rd	809' E Slough Rd	0.15	12	M10703A	121E	6	8
Summer Ridge Dr	Old Cypress Dr	Waterton Ct	0.09	12	M11151A	124C	4	5
Summerfield Ln	Pourroy Rd	Whitedove Ln	0.25	12	M10018A	124C	12	15
Summerholly Ln	Sugar Maple St	Olympia Rose Ln	0.33	12	M11175A	121B	14	17
Summersweet Dr	Brumfield St	Washington St	0.11	12	M9816	122C	5	6
Summit Rock Ln	Central Park Dr	Bow Bridge Dr	0.12	12	M10786A	124C	5	6
Summit View Pl	554' SW Cindy Cir	373' E Breezeway Pl	0.48	12	M10455A	133D	20	26
Suncatcher St	Evening Glow Dr	423' SE Sugar Maple St	0.15	12	M11172A	121B	6	8
Sunny Hills Dr	Yates Rd	303' S Yates Rd	0.05	12	M11290A	122D	2	2
Sussex Stakes St	141' N Cheveley Park St	1074' S Cheveley Park St	0.23	12	M10784A	120	10	13
Swiftfox Ct	Bald Eagle St	318' NW Bald Eagle St	0.06	12	M11162A	121B	2	2
Tahoe St	Bermuda St	245' NE Kailua Dr	0.09	12	M9994	121E	4	5
Talavera Ct	Encanto Rd	639' S Encanto Rc	0.12	12	M11041A	124C	5	6
Technology Dr	SH-79	Innovation Ct	0.24	12	M1241A	124C	19	24
Temecula Creek Rd	SH-79	2263' NE Pacific Sunset Dr	0.74	12	M9931A	133D	33	42
Terrain St	Laruns St	Sainte Foy St	0.14	12	M10819A	121B	7	9
Teton Ln	Yellowstone St	Denali Way	0.06	12	M10120A	122D	3	3

PROJECT GROUPS	To	From	LENGTH	MD	ROAD #	ROAD BK PG	CONST ONLY (\$ X 1000)	TOTAL COST (\$ X 1000)
----------------	----	------	--------	----	--------	---------------	---------------------------	---------------------------

D1-0008 Slurry Seal of 3rd District Roads FY20/21 (Cont.) Contract Construction

Thimbleberry Ln	Indian Grass Dr	Wheatgrass Dr	0.09	12	M11242A	121B	4	5
Thompson Rd	SH-79	662' E Pourroy Rd	1.14	12	S1433	124D	97	123
Tranquila Ave	Encanto Rd / N	510' SW Encanto Rd / S	0.44	12	M11029A	124C	20	26
Trois Valley St	Clinton Keith Rd	1877' NW Clinton Keith Rd	0.35	12	M10815A	121B	16	19
Trumpeter Ln	Flamingo Way	Slater Ave	0.08	12	M11065A	121E	4	5
Tulette Ln	Rhone Ln	1411' W Rhone Ln	0.26	12	M9494	121F	12	15
Turning Leaf Ct	Rose Arbor Ct	196' S Old Cypress Dr	0.14	12	M11145A	124C	6	8
Turtle Creek St	Running Brook Cir	968' NE Horizon View St	0.33	12	M9927	133D	15	18
Turtle Pond Ln	Gill St	Central Park Dr	0.13	12	M10796A	124C	6	8
Tuscan Creek Way	Turtle Creek St	1088' NE Turtle Creek St	0.20	12	M9928	133D	9	11
Twinspur Dr	Windflower Ln	Snowberry Ln	0.06	12	M11227A	121B	3	3
Van Eyck Ct	582' E Breitner Way	487' W Breitner Way	0.20	12	M9096A	121F	9	11
Van Goyen Ln	Gabriel Metsu St	Tulette Ln	0.04	12	M9091	121F	1	1
Van Ruysdael Ln	606' W Breitner Way	Avignon Ct	0.25	12	M9092	121F	12	15
Vercors St	Sainte Foy St	1194' NW Sainte Foy St	0.22	12	M10822A	121B	10	13
Via Cerro Vista	Linda Rosea Rd	2656' S Linda Rosea Rd	0.50	12	M1938	133B	20	26
Via Del Paso	E Via Santa Elena	Sw Via Santa Elena	0.33	12	M11093A	121F	15	18
Via Del Paso	Via Santa Elena	762' N Via Santa Elena	0.14	12	M11093A	121F	7	9
Via Laguna	Corte San Pablo	1541' NE Corte San Pablo	0.29	12	M10241A	121E	13	16
Via Liebre	Via Laguna	Via Santa Catalina	0.04	12	M10243A	121E	2	2
Via San Lucas	Via Del Paso	Pourroy Rd	0.03	12	M11097A	121F	1	1
Via Santa Catalina	Via Santa Elena	Pourroy Rd	0.44	12	M10239A	121F	22	28
Via Santa Elena	N Via Del Paso	SW Via Del Paso	0.25	12	M11092A	121F	13	16
Via Santiago	Via Del Paso	Skivew Rd	0.02	12	M11100A	121F	1	1
Via Sol Vista	Via Cerro Vista	440' E Via Cerro Vista	0.08	12	M1937	133B	4	5
Viewridge Ct	Summit View Pl	184' SE Summit View Pl	0.03	12	M10459A	133D	1	1
Violet Dr	Capri Dr	Porcelain Ct	0.10	12	M9752	121F	5	6
Viscaria Ct	Orange Blossom Dr	468' SW Orange Blossom Dr	0.08	12	M9671	122C	4	5
Vista Rock Dr	Mcgowans Pass	1243' S Mcgowans Pass	0.23	12	M10807A	124C	10	13
Waimea Way	Hulihee St	239' SE Kohala Dr	0.22	12	M11135A	121E	9	11
Wales Ct	Edinborough Way	Cherry Hinton St	0.05	12	M11090A	120	2	2
Waltham Pl	Northhaven Dr	Woodshire Dr	0.16	12	M10619A	122A	7	9
Wandering Ln	Pourroy Rd	Magnolia Point Dr	0.20	12	M10011A	124C	9	11
Waterton Ct	Fairbrook Dr	455' W Summer Ridge Dr	0.14	12	M11152A	124C	6	8
Westport Way	Fields Dr	699' NE Fields Dr	0.13	12	M10613A	122A	5	6
Wheatglass Dr	Thimbleberry Ln	450' S Thimbleberry Ln	0.08	12	M11246A	121B	4	5
Whembly Cir	El Centro Way	Cherry Hinton St	0.09	12	M11089A	120	4	5
Whisper Oaks Rd	Promontory Pkwy	Hidden Lake Rd	0.05	12	M10004A	124C	3	3
White Clover Ct	Olympia Rose Dr	171' S Olympia Rose Dr	0.03	12	M11236A	121B	1	1
Whitedove Ln	Rockinghorse Rd	1145' E Rockinghorse Rd	0.21	12	M10020A	124C	9	11
Whitefield Ct	Promontory Pkwy	536' SE Promontory Pkwy	0.10	12	M10076A	124C	4	5
Wild Meadow Dr	Bella Rosa Dr	Spring Canyon Dr	0.04	12	M11155A	124C	1	1
Windflower Ln	Skyflower Dr	604' W Skyflower Dr	0.11	12	M11226A	121B	4	5

PROJECT GROUPS	To	From	LENGTH	MD	ROAD #	ROAD BK PG	CONST ONLY (\$ X 1000)	TOTAL COST (\$ X 1000)
----------------	----	------	--------	----	--------	---------------	---------------------------	---------------------------

D1-0008 Slurry Seal of 3rd District Roads FY20/21 (Cont.) Contract Construction

Wintergrass Ct	Orange Blossom Dr	537' S Orange Blossom Dr	0.10	12	M9670	122C	4	5
Wisteria Cir	Vista Rock Dr	400' E Vista Rock Dr	0.07	12	M10800A	124C	4	5
Wisteria Loop	Pourroy Rd / S	Pourroy Rd / N	1.08	12	M10154A	122C	54	68
Wolverine Ln	Fox Sedge Way	400' S Gray Wolf Way	0.16	12	M11168A	121B	7	9
Wood Violet Ct	Lilac Ln	317' E Lilac Ln	0.06	12	M9632	122D	3	3
Woodmar Way	Northhaven Dr	Fields Dr	0.02	12	M10618A	122A	1	1
Woodshire Dr	Koon St	152' S Waltham Pl	0.24	12	M10627A	122A	9	11
Yates Rd	Pourroy Rd	1944' E Pourroy Rd	0.36	12	M10121A	122D	14	17
Yellowstone St	Yates Rd	1172' N Yates Rd	0.22	12	M10122A	122D	10	13
Yosemite St	Bryce Rd	Yellowstone St	0.26	12	M10125A	122D	12	15
Zion Way	Pourroy Rd	Bandelier Rd	0.26	12	M10126A	122D	12	15
Abbott Ln	Meridian St	530' E Meridian St	0.10	15	M7659	116B	4	5
Amazon St	210' S Sopwith Dr	2890' NW Sopwith Dr	0.58	15	M9228	107A	26	33
Ange Ln	West Posey Dr	East Posey Dr	0.18	15	M7590	112A	8	10
Aurora Dr	Crest Dr	Stetson Ave	0.25	15	M7338	116A	9	11
Balboa Ct	Thornton Ave	275' S Thornton Ave	0.05	15	M7678	116A	2	2
Bancroft Way	Thornton Ave	Hemet St	0.58	15	M5754	116B	23	30
Bonnie Ct	Stetson Ave	135' S Stetson Ave	0.02	15	M5676	116A	1	1
Brazos Ct	Orinoco Ln	117' N Orinoco Ct	0.02	15	M9292	107A	1	1
Butler Ln	Meridian St	530' W Meridian St	0.10	15	M7952	116A	4	5
Caroline Ct	Cynthia St	373' E Cynthia St	0.07	15	M5779	110	3	3
Cecil Ct	West Posey Dr	151' SW West Posey Dr	0.02	15	M7593	112A	1	1
Channing Way	Bancroft Way	217' E Bancroft Way	0.04	15	M5756	116A	1	1
Citrus View Dr	Fairview Ave	Tangelo Ave	0.32	15	M5903	116B	13	16
Cloudrest Way	Bancroft Way	Stonecliff Way	0.08	15	M7087	116A	3	3
Cynthia St	Whittier Ave	Salpat Pl	0.19	15	M5697	110	8	10
Cyril Ln	Omni Dr	Ange Ln	0.10	15	M7592	112A	4	5
De Waide Ave	Olive Ave	East Posey Dr	0.02	15	M7267	112A	1	1
Dwight Way	Bancroft Way	217' E Bancroft Way	0.04	15	M5755	116A	1	1
E Posey Dr	De Waide Ave	818' NE De Waide Ave	0.15	15	M7587	112A	7	9
Ganges Ln	Penang Dr	Mekong St	0.09	15	M9294	107A	4	5
Gaylord Ave	Chicago Ave	399' E Chicago Ave	0.07	15	M7588	107A	4	5
Granada Cir	Aurora Dr	320' E Aurora Dr	0.06	15	M7582	116A	2	2
Greenhaven Dr	Thornton Ave	Jennifer Ave	0.09	15	M7517	116B	4	5
Holder Ave	West Posey Dr	230' E West Posey Dr	0.04	15	M7589	112A	1	1
Jennifer Ave	Stanford St	2079' E Stanford St	0.39	15	M7233	116A	16	19
Kandis Ct	Stanford St	514' E Stanford St	0.09	15	M7953	116A	4	5
La Mision Way	Paseo Verde	152' E Paseo Verde	0.02	15	M7636	116A	1	1
Laurie Ln	Stanford Ave	257' E Stanford Ave	0.04	15	M7235	116A	1	1
Lela May Ave	Cynthia St	Mayberry Ave	0.39	15	M5748	110	15	18
Lexington Ct	Nottingham St	414' NE Nottingham St	0.07	15	M5473	116B	3	3
Linda Vista Ct	Cornell St	387' SE Cornell St	0.07	15	M5752	116A	3	3
Loire Ct	Amazon St	382' W Amazon St	0.07	15	M9284	107A	3	3

PROJECT GROUPS	To	From	LENGTH	MD	ROAD #	ROAD BK PG	CONST ONLY (\$ X 1000)	TOTAL COST (\$ X 1000)
----------------	----	------	--------	----	--------	---------------	---------------------------	---------------------------

D1-0008 Slurry Seal of 3rd District Roads FY20/21 (Cont.) Contract Construction

Mable Cir	East Posey Dr	145' SE East Posey Dr	0.02	15	M7594	112A	1	1
Manchester Ave	Meridian St	Nottingham St	0.09	15	M5470	116B	4	5
Mandarin Dr	Tangelo Ave	Citrus View Dr	0.26	15	M5904	116B	11	14
Mayberry Ave	San Jacinto St	Dartmouth St	1.25	15	S5242A	111	99	125
Mekong St	Orinoco Ln	Amazon St	0.15	15	M9289	107A	7	9
Niagra Ct	Orinoco Ln	240' N Orinoco Ln	0.04	15	M9290	107A	1	1
Nile Ct	Savannah Way	184' S Savannah Way	0.03	15	M9286	107A	1	1
Nona Ct	Aurora Dr	204' E Aurora Dr	0.03	15	M7337	116A	1	1
Nottingham St	Bancroft Way	Manchester Ave	0.10	15	M5472	116B	5	6
Omni Dr	Cyril Ln	Ange Ln	0.05	15	M7591	112A	2	2
Orangemont Way	Jennifer Ave	513' SE Jennifer Ave	0.09	15	M7368	116A	4	5
Orinoco Ln	Penang Dr	1611' W Penang Dr	0.30	15	M9291	107A	15	18
Pacifica Ct	Thornton Ave	275' S Thornton Ave	0.05	15	M7676	116A	2	2
Paseo Verde	Thornton Ave	411' S Thornton Ave	0.07	15	M7635	116A	3	3
Pearl Ct	Volga St	168' W Volga St	0.03	15	M9283	107A	1	1
Penang Dr	Amazon St	Orinoco Ln	0.12	15	M9295	107A	6	8
Piedmont Way	Crest Dr	Bancroft Way	0.05	15	M5753	116A	2	2
Plymouth St	Whittier Ave	Salpat Pl	0.19	15	M5674	110	8	10
Point Loma Ct	Thornton Ave	273' S Thornton Ave	0.05	15	M7677	116A	2	2
Ramona Vista St	Stetson Ave	547' S Stetson Ave	0.10	15	M5677	116A	4	5
Reden Ct	Columbia St	507' W Columbia St	0.09	15	M5256	116A	4	5
Rhine St	Fairview Ave	Orinoco Ln	0.19	15	M9230	107A	9	11
Roger St	Thornton Ave	Jennifer Ave	0.09	15	M7234	116A	4	5
Rosalie Ave	Yale St	434' W Yale St	0.08	15	M5747	110	3	3
Rosemont Way	Bancroft Way	Thornton Ave	0.13	15	M5847	116A	5	6
Rue De La Sharmie	Thornton Ave	647' N Thornton Ave	0.10	15	M5957	116A	4	5
Salpat Pl	Plymouth St	Cynthia St	0.05	15	M5868	110	2	2
Savannah Way	Volga St	Amazon St	0.10	15	M9285	107A	7	9
Shadow Mountain Way	Cornell St	Dartmouth St	0.14	15	M7890	116A	11	14
Shadow Palm Way	Terra Vista	Shadow Mountain Way	0.18	15	M7892	116A	9	11
Sheffield St	Bancroft Way	Manchester Ave	0.15	15	M5471	116B	4	5
Sopwith Dr	Fairview Ave	Amazon St	0.22	15	M7963	107A	1	1
Stonecliff Way	Rosemont Way	Cloudrest Way	0.04	15	M5848	116A	1	1
Tangelo Ave	Mandarin Dr	Citrus View Dr	0.05	15	M5905	116B	2	2
Terra Cir	137' W Aurora Dr	137' E Aurora Dr	0.05	15	M7336	116A	2	2
Terra Vista	Shadow Palm Way	Shadow Mountain Way	0.24	15	M7891	116A	2	2
Thames Ct	Savannah Way	111' S Savannah Way	0.50	15	M9287	107A	1	1
Toledo Dr	Aurora Dr	Cornell St	0.08	15	M7583	116A	4	5
Val Deane Way	Stetson Ave	770' SE Stetson Ave	0.14	15	M5785	116A	5	6
Vicky Ln	Val Deane Way	255' E Val Deane Way	0.04	15	M5786	116A	1	1
Volga St	Fairview Ave	Savannah Way	0.18	15	M9229	107A	8	10
W Posey Dr	De Waide Ave	1805' NW De Waide Ave	0.34	15	M7586	112A	17	22
Wedgewood Dr	Jennifer Ave	265' S Jennifer Ave	0.05	15	M7516	116B	2	2

PROJECT GROUPS	To	From	LENGTH	MD	ROAD #	ROAD BK PG	CONST ONLY (\$ X 1000)	TOTAL COST (\$ X 1000)
----------------	----	------	--------	----	--------	---------------	---------------------------	---------------------------

D1-0008 Slurry Seal of 3rd District Roads FY20/21 (Cont.) Contract Construction

Windsor Ct	Stetson Ave	196' S Stetson Ave	0.25	15	M5811	116A	1	1
Yukon Ct	Rhine St	709' W Rhine St	0.13	15	M9288	107A	6	8
TOTALS			69.94				3309	4106

D2-0008 Slurry Seal of 3rd District Roads FY21/22 Contract Construction

Adour Way	Sauterne St	Cheval Dr	0.07	12	M9457	124	5	5
Agonis Way	Kale Ln	Wintersweet Ln	0.13	12	M9819	122	8	10
Alder Ct	377' E Beech St	Beech St	0.07	12	M9524	124	5	5
Almond Cir	Wintergreen Way	658' S Wintergreen Way	0.12	12	M11081A	124	8	11
Amsterdam Rd	Antwerp St	372' W Cognac St	0.30	12	M9156A	124	19	24
Ancona Ct	174' SE Umbria Ct	Umbria Ln	0.03	12	M10676A	124	3	3
Antwerp St	Rivera St	Amsterdam Rd	0.10	12	M9246	124	6	7
Anzio Cir	283' E Tahoe St	Tahoe St	0.05	12	M10673A	124	4	4
Apricot Tree Rd	Spun Cotton Rd	Bumble Sky Rd	0.18	12	M11111A	125	10	13
Armoise Dr	1145' E Maddalena Rd	Maddalena Rd	0.22	12	M9940	125	12	16
Autumn Nest Rd	Moser Rd	Winter Cherry Rd	0.15	12	M11130A	125	9	10
Avocado Ct	787' N Auld Rd	Auld Rd	0.15	12	M10072A	124	8	10
Avocet Way	High Vista Dr	Shadetree Dr	0.16	12	M11205A	124	10	14
Balmoral Ln	Moser Rd	Fontaine St	0.03	12	M9942	125	1	1
Bavaria St	Benton Rd	Rivera St	0.02	12	M9245	124	1	1
Beaulieu Rd	Cady Rd	Chantecler Rd	0.19	12	M10091A	125	12	17
Beech St	Cottonwood St	Benton Rd	0.30	12	M9522	124	19	24
Bergen St	Forest St	Thompson Rd	0.13	12	M9162	124	8	9
Bird Song Ct	328' S Blue Bell Ln	Blue Bell Ln	0.06	12	M11114A	125	4	4
Biscay Rd	143' N Ermitage Ln	Ermitage Ln	0.03	12	M9459	124	1	1
Blanc Ct	675' S Pomerol Loop	Pomerol Loop	0.13	12	M9526	124	9	10
Blue Bell Ln	Wishing Well Ct	Bird Song Ct	0.17	12	M11110A	125	9	13
Bonn Ct	290' W Antwerp St	Antwerp St	0.05	12	M9248	124	4	4
Bottle Brush St	Pepper Tree St / E	Pepper Tree St / W	0.18	12	M9598	124	10	14
Bradford St	Bergen St	Breitner Way	0.16	12	M9161	124	9	11
Breitner Way	Brussels St	Thompson Rd	0.33	12	M9089A	124	21	26
Breman Ct	232' N Bradford St	Bradford St	0.04	12	M9163	124	3	3
Breton Dr	Fontaine St	Clemenceau Dr	0.18	12	M9941	125	9	12
Brison Rd	137' N Ermitage Ln	Ermitage Ln	0.03	12	M9460	124	1	1
Brittany Ct	418' N Beaulieu Rd	Beaulieu Rd	0.08	12	M10089A	125	5	5
Brussels St	Leeds St	Rhine Ct	0.19	12	M9157	124	12	17
Bumble Sky Rd	Spun Cotton Dr	Apricot Tree Rd	0.12	12	M11118A	125	8	10
Caden Ct	630' NE Armoise Dr	Armoise Dr	0.12	12	M9937	125	6	7
Cady Rd	Duclair Rd	Spun Cotton Dr	0.23	12	M10092A	125	16	21
Capri Dr	1758' SW Genoa St	570' N Genoa St	0.44	12	M9747A	124	25	32
Chagall Ct	651' NE Beaulieu Rd	Beaulieu Rd	0.12	12	M10094A	125	8	9

PROJECT GROUPS	To	From	LENGTH	MD	ROAD #	ROAD BK PG	CONST ONLY (\$ X 1000)	TOTAL COST (\$ X 1000)
----------------	----	------	--------	----	--------	---------------	---------------------------	---------------------------

D2-0008 Slurry Seal of 3rd District Roads FY21/22 (Cont.) Contract Construction

Chantecler Rd	1684' N Duclair Rd	Duclair Rd	0.32	12	M10093A	125	19	25
Cheval Dr	Sauterne St	Benton Rd	0.22	12	M9462	124	15	20
Chinaberry Dr	1057' SW Safflower St	Safflower St	0.20	12	M9842	122	12	17
Claystone Cir	147' S Whitecrown Dr	Whitecrown Dr	0.03	12	M11184A	124	1	1
Clemenceau Dr	Breton Dr	Cullen Ct	0.05	12	M9944	125	3	3
Cloverhill Way	754' W Whispering Hills Dr	Whispering Hills Dr	0.14	12	M11271A	124	14	19
Cognac St	Amsterdam Rd	Benton Rd	0.13	12	M9165	124	8	10
Corn Straw Cir	147' SE Spun Cotton Dr	Spun Cotton Dr	0.03	12	M11123A	125	1	1
Corsica Cir	543' S Forest St	Forest St	0.10	12	M9236	124	6	7
Cottonwood Rd	Washington St	Chinaberry Dr	0.32	12	M9849	122	20	25
Cottonwood St	791' NE Filbert St	510' SW Filbert St	0.25	12	M9593	124	15	20
Cristal Ct	135' NE Pomerol Loop	Pomerol Loop	0.03	12	M9527	124	1	1
Cullen Ct	684' E Clemenceau Dr	Clemenceau Dr	0.13	12	M9945	125	8	9
Dalea Rd	Cottonwood Rd	Olea Rd	0.11	12	M9845	122	8	9
Deauville Rd	Duclair Rd	Giverny Ct	0.16	12	M10096A	125	10	13
Dresden Ct	228' N Bradford St	Bradford St	0.04	12	M9164	124	3	3
Duclair Rd	1887' W Deauville Rd	Deauville Rd	0.36	12	M10090A	125	23	30
Edgemont Dr	Wintergreen Way	High Vista Dr	0.26	12	M11082A	124	16	21
Eiffle Ln	Cullen Ct	Caden Ct	0.05	12	M9936	125	3	3
Erica Ct	652' S Amsterdam Rd	Amsterdam Rd	0.12	12	M9155	124	8	10
Ermitage Ln	947' E Van Gaale Ln	Van Gaale Ln	0.18	12	M9463	124	12	17
Eureka Cir	651' E Arras Dr	Arras Dr	0.12	12	M10161A	124	9	10
Fallbrook Cir	110' W Wildoak Dr	Wildoak Dr	0.02	12	M11272A	124	1	1
Field View Rd	Red Carriage Rd	Moser Rd	0.18	12	M11109A	125	10	14
Filbert St	Red Oak St	Pepper Tree St	0.11	12	M9520	124	8	9
Fleurs Ln	Clemenceau Dr	Deauville Rd	0.06	12	M9943	125	4	4
Flintridge Way	Starflower	Harvest Dr	0.20	12	M11183A	124	13	18
Florence Ct	272' W Leeds St	Leeds St	0.05	12	M9533	124	4	4
Flower Basket Rd	Spun Cotton Dr	Apricot Tree Rd	0.14	12	M11119A	125	8	10
Flowering Plum Ct	313' E Beech St	Beech St	0.06	12	M9523	124	4	4
Fontaine St	Breton Dr	Armoise Dr	0.22	12	M9938	125	12	16
Forest St	Tahoe St	Hamburg Cir	0.34	12	M9237	124	21	27
Foxberry Rd	Cottonwood Rd	Olea Rd	0.12	12	M9846	122	8	9
Fresno Cir	550' S Stockton St	Stockton St	0.10	12	M9919	124	8	9
Gambrel Gate Ln	Spun Cotton Dr	Blue Bell Ln	0.12	12	M11116A	125	8	9
Genoa St	Joltaire Way	Pourroy Rd	0.31	12	M10160A	124	21	28
Gironde Ct	407' E Hommage Dr	Hommage Dr	0.08	12	M9453	124	5	5
Giverny Ct	502' W Deauville Rd	Deauville Rd	0.10	12	M10098A	125	5	5
Glasgow St	539' NW Breitner Way	Breitner Way	0.10	12	M9159	124	6	7
Golden Willow Ct	302' E Avocado Ct	Avocado Ct	0.06	12	M10073A	124	4	4
Hague St	Hamburg Cir	Forest St	0.15	12	M9238	124	9	13
Hamburg Cir	912' E Forest St	Forest St	0.17	12	M9241	124	10	13
Harvest Dr	Flintridge Way	High Vista Dr	0.28	12	M11086A	124	18	23

PROJECT GROUPS	To	From	LENGTH	MD	ROAD #	ROAD BK PG	CONST ONLY (\$ X 1000)	TOTAL COST (\$ X 1000)
D2-0008 Slurry Seal of 3rd District Roads FY21/22 (Cont.)							Contract Construction	
Hearth Glen Ct	534' E Flower Basket Rd	Flower Basket Rd	0.10	12	M11120A	125	6	7
Hidden Trail Ct	1083' N Auld Rd	Auld Rd	0.21	12	M9617	124	13	18
High Vista Dr	Pourroy Rd	Auld Rd	0.71	12	M11085A	124	49	66
Hommage Dr	781' S Benton Rd	Benton Rd	0.15	12	M9454	124	8	10
Honeysuckle Cir	628' E Arras Dr	Arras Dr	0.12	12	M10159A	124	8	9
Huntsman Ct	377' W Leeds St	Leeds St	0.07	12	M9534	124	5	5
Isle Ct	219' W Sauterne St	Sauterne St	0.04	12	M9456	124	3	3
Jardin Ct	274' W Deauville Rd	Deauville Rd	0.05	12	M10099A	125	3	3
Joltaire Way	Tahoe St	Thompson Rd	0.33	12	M9507	124	20	26
Juniper Berry Rd	Moser Rd	Watermelon Dr	0.31	12	M11127A	125	20	26
Kale Ln	Abelia St	Wintersweet Ln	0.18	12	M9818	122	12	17
Kiel Ct	276' N Leeds St	Leeds St	0.05	12	M9529	124	4	4
Larvotto Ct	271' W Deauville Rd	Deauville Rd	0.05	12	M10100A	125	3	3
Leeds St	Kiel Ct	Brussels St	0.28	12	M9158	124	18	23
Limoges St	Renoir Rd	Duclair Rd	0.05	12	M10095A	125	4	4
Live Oak Cir	146' NW Red Oak St	Red Oak St	0.03	12	M9519	124	1	1
Maddalena Rd	Auld Rd	Yellow Wagon Rd	0.59	12	M9946	125	47	62
Manford Dr	Leeds St	Leon Rd (S5220E)	0.06	12	M9532	124	5	5
Mimosa Tree Rd	Autumn Nest Rd	Red Carriage Rd	0.11	12	M11131A	125	6	7
Modesto Cir	110' SE Capri Dr	Capri Dr	0.02	12	M10177A	124	1	1
Montfleury Ln	Saint Martin St	Renoir Rd	0.10	12	M10104A	125	6	7
Montreaux Rd	Perigord Rd	Renoir Rd	0.17	12	M10105A	125	10	13
Moser Rd	1256' S Benton Rd	Red Carriage Rd	0.42	12	M9939	125	21	27
Munich Ln	Amsterdam Rd	Hamburg Cir	0.04	12	M9242	124	3	3
Murrieta Hot Springs Rd	Calistoga Dr	SH-79	0.76	12	S1472A	128	107	141
Myrtle Ct	174' SW Cottonwood Rd	Cottonwood Rd	0.03	12	M9848	122	3	3
Olea Rd	Safflower St	Chinaberry St	0.13	12	M9844	122	9	10
Olive Tree Ct	504' SE Beech St	Beech St	0.10	12	M9518	124	6	7
Palo Verde Ct	405' E Beech St	Beech St	0.08	12	M9525	124	5	5
Pansy St	261' S Genoa St	611' N Genoa St	0.17	12	M10176A	124	10	13
Paris Ct	293' E Forest St	Forest St	0.06	12	M9240	124	4	4
Pebley Ct	625' N Santoro Way	723' S Santoro Way	0.26	12	M9951	125	14	19
Pepper Tree St	422' E Avocado Ct	Bottle Brush St	0.47	12	M9597	124	28	37
Perigord Rd	888' W Saint Martin St	795' E Saint Martin St	0.32	12	M9947	125	20	26
Persimmon Cir	145' N Bottle Brush St	Bottle Brush St	0.03	12	M9594	124	1	1
Picasso Ct	345' E Montreaux Rd	Montreaux Rd	0.07	12	M10103A	125	4	4
Pistachio Dr	Autumn Nest Dr	Watermelon Dr	0.08	12	M11129A	125	5	5
Pomerol Loop	Van Gaale Ln / S	Van Gaale Ln / N	0.32	12	M9528	124	20	26
Pompei Ln	Sicily Ln	Benton Rd	0.22	12	M10678A	124	12	17
Poppy St	Stockton St	Tahoe St	0.22	12	M9921	124	13	18
Rancho Kiel Rd	Renoir Rd	Perigord Rd	0.23	12	M9948	125	14	19
Red Carriage Rd	Field View Rd	Mimosa Tree Rd	0.18	12	M11113A	125	9	13
Red Oak St	Auld Rd	Beech St	0.29	12	M9517	124	18	23

PROJECT GROUPS	To	From	LENGTH	MD	ROAD #	ROAD BK PG	CONST ONLY (\$ X 1000)	TOTAL COST (\$ X 1000)
----------------	----	------	--------	----	--------	---------------	---------------------------	---------------------------

D2-0008 Slurry Seal of 3rd District Roads FY21/22 (Cont.) Contract Construction

Renoir Rd	1792' W Maddalena Rd	Maddalena Rd	0.34	12	M9950	125	21	28
Rhine Ct	817' N Amsterdam Rd	Amsterdam Rd	0.15	12	M9154	124	9	12
Rhubarb Ct	147' SW Spun Cotton Dr	Spun Cotton Dr	0.03	12	M11121A	125	1	1
Rivera St	Antwerp St	Rotterdam St	0.16	12	M9244	124	9	13
Rose Hill Cir	172' E Tree Ridge Dr	Tree Ridge Dr	0.03	12	M11080A	124	3	3
Rotterdam St	Rivera St	Amsterdam Rd	0.10	12	M9243	124	6	7
Round Coral Rd	Spun Cotton Dr	Pourroy Rd	0.03	12	M11122A	125	1	1
Running Springs Rd	Sierra Grove Dr	Cloverhill Way	0.18	12	M11274A	124	12	16
Safflower St	Abelia St	Cottonwood Rd	0.53	12	M9841	122	33	43
Sagebrush Ln	Sourwood Way	Safflower St	0.08	12	M9843	122	5	6
Saint Martin St	1206' N Perigord Rd	Perigord Rd	0.23	12	M10101A	125	14	19
Salvia Cir	270' E Safflower St	Safflower St	0.05	12	M9847	122	4	4
San Remo Dr	153' E Sicily Ln	Sicily Ln	0.03	12	M10675A	124	1	1
Santoro Way	Rancho Kiel Rd	Pebley Ct	0.08	12	M9949	125	5	5
Sauterne St	1588' SW Isle Ct	Isle Ct	0.30	12	M9455	124	19	24
Seine Ct	263' S Amsterdam Rd	Amsterdam Rd	0.05	12	M9247	124	4	4
Shadetree Dr	Auld Rd	High Vista Dr	0.33	12	M11083A	124	23	30
Shallot Dr	Safflower St	166' SW Abelia St	0.21	12	M9822	122	14	19
Shrimp Ln	4314' W Washington St	Washington St	0.82	12	M11142A	125	44	59
Sicily Ln	Pompei Ln	Umbria Ln	0.12	12	M10677A	124	8	10
Sierra Grove Dr	Valley Spring Way	Shadetree Dr	0.40	12	M11276A	124	28	37
Silex Ct	110' SE Sauterne St	Sauterne St	0.02	12	M9461	124	1	1
Silk Tree Ct	251' N Bottle Brush St	Bottle Brush St	0.05	12	M9595	124	3	3
Sourwood Way	Sagebrush Ln	Safflower St	0.10	12	M9840	122	6	7
Spun Cotton Dr	256' N Round Coral Rd	Apricot Tree Rd	0.65	12	M11124A	125	35	46
Starflower Dr	High Vista Dr	Flintridge Way	0.14	12	M11187A	124	9	13
Starmist Way	Flintridge Way	Whitecrown Dr	0.06	12	M11185A	124	4	4
Stirling Ct	424' NW Leeds St	Leeds St	0.08	12	M9531	124	5	5
Stockton St	Joltaire Way	Tahoe St	0.15	12	M9920	124	9	13
Stoyview Cir	158' NW Edgemont Dr	Edgemont Dr	0.03	12	M11084A	124	1	1
Sumac St	Bottle Brush St	Auld Rd	0.02	12	M9596	124	1	1
Sweet Berry Ct	147' SW Juniper Berry Rd	Juniper Berry Rd	0.03	12	M11126A	125	1	1
Tahoe St	Capri Dr	Stockton St	0.31	12	M9918	124	19	24
Tarah Ct	184' N Stirling Ct	Stirling Ct	0.03	12	M9530	124	3	3
Tree Ridge Dr	Edgemont Dr	Wintergreen Way	0.15	12	M11087A	124	9	12
Troy Ln	Forest St	Breithner Way	0.05	12	M9160	124	4	4
Tulle Rd	Maddalena Rd	Saint Martin St	0.03	12	M10102A	125	3	3
Umbria Ln	1159' NE Pompei Ln	Pompei Ln	0.22	12	M10674A	124	12	16
Valley Spring Way	Sierra Grove Dr	High Vista Dr	0.25	12	M11277A	124	15	20
Van Gaale Ln	Benton Rd	Auld Rd	0.49	12	M9464	124	25	33
Vignes Ct	283' E Cheval Dr	Cheval Dr	0.05	12	M9458	124	4	4
Waterfall Way	Whitecrown Dr	Harvest Dr	0.22	12	M11181A	124	13	17
Waterloo Ct	236' S Forest St	Forest St	0.04	12	M9239	124	3	3

PROJECT GROUPS	To	From	LENGTH	MD	ROAD #	ROAD BK PG	CONST ONLY (\$ X 1000)	TOTAL COST (\$ X 1000)
----------------	----	------	--------	----	--------	---------------	---------------------------	---------------------------

D2-0008 Slurry Seal of 3rd District Roads FY21/22 (Cont.)							Contract Construction	
--	--	--	--	--	--	--	-----------------------	--

Watermelon Dr	Pistacio Dr	Juniper Berry Rd	0.12	12	M11112A	125	8	9
Westridge Dr	116'S Flintridge Dr	Flintridge Dr	0.02	12	M11186A	124	1	1
Whimbrel Ct	233' SW Avocet Way	Avocet Way	0.04	12	M11206A	124	3	3
Whispering Hills Dr	Sierra Grove Dr	Cloverhill Way	0.26	12	M11275A	124	16	21
White Ridge Rd	Spun Cotton Dr	Blue Bell Ln	0.12	12	M11115A	125	8	9
Whitecrown Dr	Harvest Dr	Waterfall Way	0.24	12	M11182A	124	15	20
Wildoak Dr	Sierra Grove Dr	Cloverhill Way	0.14	12	M11273A	124	9	11
Willow Cir	100' NW Red Oak St	Red Oak St	0.02	12	M9521	124	1	1
Winter Cherry Rd	Autumn Nest Rd	Watermelon Dr	0.10	12	M11128A	125	5	5
Wintergreen Way	Edgemont Dr	High Vista Dr	0.22	12	M11079A	124	13	17
Wintersweet Ln	Kale Ln	Agonis Way	0.11	12	M9820	122	8	9
Wishing Well Ct	363' S Blue Bell Ln	Blue Bell Ln	0.07	12	M11117A	125	4	4
Yarrow Ct	379' NW Kale Ln	Kale Ln	0.07	12	M9821	122	5	5
Yellow Wagon Rd	Juniper Berry Rd	Spun Cotton Dr	0.06	12	M11125A	125	4	4
Alicante Dr	Sultanas Rd	Briggs Rd	0.49	14	M5956	103	48	64
Allen Ave	Naumann Ave	Leon Rd	0.30	14	M5009	103	19	24
Avenida Caylee	Sultanas Rd	Avenida Ramada	0.20	14	M9829	103	20	25
Avenida Contento	Avenida Caylee	Avenida Palmero	0.05	14	M9828	103	5	5
Avenida Madrid	San Juan Dr	Alicante Dr	0.21	14	M5954	103	19	24
Avenida Palmera	1044' E Avenida Ramada	Avenida Ramada	0.20	14	M9830	103	20	25
Avenida Ramada	Watson Rd	Alicante Dr	0.24	14	M7094	103	23	30
Avenida Valencia	Mapes Rd	La Puerta Dr	0.29	14	M5955	103	27	36
Avenida Vizcaya	San Juan Dr	Alicante Dr	0.21	14	M5952	103	19	24
Clemente Ave	Alicante Dr	Avenida Caylee	0.13	14	M7703	103	14	17
Fretwell Ave	Naumann Ave	Leon Rd	0.29	14	M5851	103	16	20
Julie Ln	482' S Allen Ave	Allen Ave	0.09	14	M5949	103	6	6
La Paloma Dr	100' S La Puerta Dr	La Puerta Dr	0.02	14	M7192	103	1	1
La Puerta Dr	La Paloma Dr	El Paraiso Dr	0.16	14	M7061	103	14	18
Leon Rd	SH-74	Allen Ave	0.37	14	S5220D	103	38	49
Neer St	Naumann Ave	Leon Rd	0.29	14	M5711	103	14	18
Robertson St	Naumann Ave	Leon Rd	0.29	14	M5712	103	18	23
San Juan Dr	Avenida Valencia	Avenida Vizcaya	0.12	14	M5953	103	10	13
Spradlin Ln	508' S Allen Ave	Allen Ave	0.10	14	M5950	103	5	5
Sultanas Rd	Watson Rd	Alicante Dr	0.27	14	M7201B	103	25	32
Sunny Ave	351' W Julie Ln	Julie Ln	0.07	14	M5948	103	4	4
Terand Ave	Leon Rd	Naumann Ave	0.29	14	M5850	103	18	23
Watson Rd	Sultanas Rd	Avenida Ramada	0.22	14	M5425C	103	18	23
08th St	Palm Ave	SH-74	0.24	15	M5108	122	14	17
Alexa Way	Stephvon Way	Chicago Ave	0.10	15	M7563	112	6	6
Amber Ln	790' S Diamond Dr	Diamond Dr	0.17	15	M5797	123	9	11
Amen St	Lake St	Mayberry Ave	0.22	15	M11132A	112	13	16
Amy Ln	271' N Brock Ave	Brock Ave	0.05	15	M5714	110	3	3
Andrea Ave	Stardust St	Hemet St	0.09	15	M7151	112	9	10

PROJECT GROUPS	To	From	LENGTH	MD	ROAD #	ROAD BK PG	CONST ONLY (\$ X 1000)	TOTAL COST (\$ X 1000)
----------------	----	------	--------	----	--------	---------------	---------------------------	---------------------------

D2-0008 Slurry Seal of 3rd District Roads FY21/22 (Cont.)							Contract Construction	
--	--	--	--	--	--	--	-----------------------	--

Avenida Chagres	Avenida Miraflores	Howard Dr	0.08	15	M5245	112	5	5
Avenida Gato	Corte Tecolote	Avenida Hortensia	0.05	15	M5116	112	5	5
Avenida Hortensia	Avenida Tigre	Mayberry Ave	0.19	15	M5115	112	19	24
Avenida Miraflores	Chicago Ave	Howard Dr	0.16	15	M5188	112	9	11
Avenida Tigre	Avenida Hortensia	Lake St	0.13	15	M5151	112	13	16
Ballew Way	Chicago Ave	Howard Dr	0.16	15	M7311	112	9	11
Barito St	735' S Tiber St	Tiber St	0.14	15	M9231	107	8	10
Barnett Dr	Dessie Way	Ballew Way	0.22	15	M7293	107	18	23
Bellingham Way	967' S Whittier Ave	Whittier Ave	0.18	15	M7933	112	19	24
Bethlam Ave	1231' N Fairview Ave	Fairview Ave	0.23	15	M7995	107	25	32
Beverlee Cir	194' E Howard Dr	Howard Dr	0.04	15	M7290	107	3	3
Big Springs Ranch Rd	1883' S Thornton Ave	Thornton Ave	0.36	15	M5640	116	21	27
Bos Cir	309' E Barnett Dr	Barnett Dr	0.06	15	M7298	107	3	3
Brendan Ct	384' E De Waide Ave	De Waide Ave	0.07	15	M7269	112	4	4
Briarwood Ave	Meridian St	Stanford St	0.24	15	M7018	109	25	32
Brock Ave	Willow St	721' E Yale St	0.23	15	M5713	110	12	16
Browca St	1164' S Olive Ave	Olive Ave	0.22	15	M7879	112	13	17
Buenos Aires Dr	Soboba St	Hemet St	0.25	15	M5926	112	21	27
C St	6th St	White Oak Dr	0.18	15	M5038	112	13	16
Carbob Ln	273' S Buenos Aires Dr	Buenos Aires Dr	0.05	15	M5927	112	5	5
Carnegie Ave	Hemet St	Mayberry Ave	0.29	15	M7331	112	27	36
Cedar Ave	Ramona Expy	Chicago Ave	0.58	15	S5386	107	61	80
Chabela Dr	San Jose Dr	Soboba Rd	0.07	15	M5793	102	4	4
Christopher Ct	400' S Palm Ave	Palm Ave	0.08	15	M7405	112	4	4
Colgate Ct	231' S Fulton Ave	Fulton Ave	0.05	15	M7651	111	4	4
Columbia St	Stetson Ave	SH-74	1.26	15	S5069A	110	105	139
Corte Gatun	160' N Howard Dr	Howard Dr	0.04	15	M5244	112	1	1
Corte Tecolote	515' S Avenida Gato	Avenida Gato	0.10	15	M5119	112	9	10
Danube Ct	412' S Tiber St	Tiber St	0.08	15	M9234	107	5	5
De Waide Ave	Olive Ave	Palm Ave	0.24	15	M7267	112	14	18
Dessie Way	747' E Howard Dr	Howard Dr	0.14	15	M7289	107	8	9
Diamond Dr	Garnet Ln	Emerald Ln	0.15	15	M5798	123	9	11
Domenigoni Pkwy	4437' E Warren Rd	SH-79	3.89	15	M5200	114	469	619
Drummond St	Olive Ave	Palm Ave	0.24	15	M5102	112	12	15
E Newport Rd	State St	1639' W State St	0.31	15	M5280	123	6	7
Earle Ct	385' E De Waide Ave	De Waide Ave	0.07	15	M7333	112	4	4
Edith Way	Chicago Ave	Wendell Dr	0.28	15	M7292	107	15	19
Elliot Ct	383' E De Waide Ave	De Waide Ave	0.07	15	M7335	112	4	4
Emerald Ln	636' S Diamond Dr	E Newport Rd	0.19	15	M5742	123	12	16
Emmanuel Ln	Acacia Ave	Faith Dr	0.09	15	M9741	112	6	7
Fairview Ave	Chicago Ave	399' S Sopwith Dr	0.71	15	S5123A	112	87	115
Faith Dr	Meridian St	Emmanuel Ln	0.15	15	M9740	112	9	11
Ferguson Dr	Carnegie Ave / W	Carnegie Ave / E	0.19	15	M7330	112	18	23

PROJECT GROUPS	To	From	LENGTH	MD	ROAD #	ROAD BK PG	CONST ONLY (\$ X 1000)	TOTAL COST (\$ X 1000)
----------------	----	------	--------	----	--------	---------------	---------------------------	---------------------------

D2-0008 Slurry Seal of 3rd District Roads FY21/22 (Cont.)							Contract Construction	
--	--	--	--	--	--	--	-----------------------	--

Frank Ct	385' E De Waide Ave	De Waide Ave	0.07	15	M7268	112	4	4
Fulton Ave	Stanford St	Dartmouth St	0.28	15	M5625	111	25	33
Garnet Ln	952' S E Newport Rd	E Newport Rd	0.18	15	M5741	123	10	13
Germaine Ln	Alexa Way	Olive Ave	0.15	15	M7170	112	9	10
Girard St	1400' S Thortnton Ave	Thornton Ave	0.27	15	S5149	116	18	23
Granite View Dr	San Jose Dr	San Jose Dr	0.20	15	M5795	102	12	15
Gray Way	Santiago Dr	Acacia Ave	0.04	15	M7316	112	5	5
Hillson Cir	194' E Howard Dr	Howard Dr	0.04	15	M7684	112	3	3
Howard Dr	Cedar Ave	Avenida Chagres	0.70	15	M7288	112	42	54
Jerry Ln	638' N Olive Ave	Olive Ave	0.12	15	M5982A	112	10	14
Jerry Ln	644' N Palm Ave	Palm Ave	0.12	15	M5982A	112	10	13
Knight Ct	383' E De Waide Ave	De Waide Ave	0.07	15	M7334	112	4	4
Lake St	2931' S Chambers Ave	210' S Chambers Ave	0.52	15	M5215F	112	28	37
Lake St N/B	Wisdom Dr	Mayberry Ave	0.20	15	M5215A	112	6	7
Lake St S/B	Wisdom Dr	Mayberry Ave	0.20	15	M5215A	112	6	7
Las Palmas Ct	264' S San Jose Dr	San Jose Dr	0.05	15	M5796	102	3	3
Lately Cir	475' E Fairview Ave	Fairview Ave	0.09	15	M5228	152	5	5
Lawton Ct	530' S Acacia Ave	Acacia Ave	0.11	15	M7000	110	6	7
Legend Ln	Thornton Ave	Pachea Trl	0.12	15	M5641	116	8	9
Liberty Dr	Meridian St	Naomi Dr	0.19	15	M7149	111	18	23
Low Cir	305' E Barnett Dr	Barnett Dr	0.06	15	M7291	107	3	3
Lynn Cir	184' S C St	C St	0.03	15	M7422	112	3	3
Marlene St	Nola St	Howard Dr	0.13	15	M7685	112	8	9
Marta Ct	404' S Palm Ave	Palm Ave	0.08	15	M7404	112	4	4
Mercy Ct	260' N Faith Dr	Faith Dr	0.05	15	M10672A	112	3	3
Misty Way	Stardust St	Hemet St	0.10	15	M5854	112	8	10
Moonlighting Dr	309' E Wanda Ln	Wanda Ln	0.06	15	M7948	112	6	6
Mountain Ave	747' W Cedar Ave	Cedar Ave	0.14	15	M5269	107	9	10
Naomi Dr	856' S Mayberry Ave	Mayberry Ave	0.16	15	M7150	111	13	16
Nathan Dr	6th St	White Oak Dr	0.20	15	M7406	112	14	19
Nita Cir	192' E Howard Dr	Howard Dr	0.04	15	M7312	107	3	3
Nola St	Marlene St	Howard Dr	0.18	15	M7686	112	10	13
Olive Ave	Fairview Ave	150' W Howard Dr	0.70	15	M5292	112	47	62
Olla Rd	432' SE Pachea Trl	Pachea Trl	0.08	15	M5643	116	4	4
Orangewood Ln	395' N Nathan Dr	Nathan Dr	0.07	15	M7552	112	5	5
Ossipee St	Drummond St	Browca St	0.03	15	M7880	112	1	1
Pachea Trl	2801' S Olla Dr	Girard St	0.90	15	M5639	116	46	61
Pageant Pl	420' SE Pachea Trl	Pachea Trl	0.08	15	M5642	116	4	4
Palm Ave	Fairview Ave	Chicago Ave	0.50	15	M5301	112	28	37
Peace Cir	305' E Barnett Dr	Barnett Dr	0.06	15	M7310	107	3	3
Persimmons Ln	312' N Whiteoak Dr	Whiteoak Dr	0.06	15	M7551	112	4	4
Pheasant Hill Pl	424' W Lake St	500' E Lake St	0.18	15	M5431	116	9	11
Pledger Cir	193' E Howard Dr	Howard Dr	0.04	15	M7313	107	3	3

PROJECT GROUPS	To	From	LENGTH	MD	ROAD #	ROAD BK PG	CONST ONLY (\$ X 1000)	TOTAL COST (\$ X 1000)
----------------	----	------	--------	----	--------	---------------	---------------------------	---------------------------

D3-0008 Slurry Seal of 3rd District Roads FY22/23 Contract Construction

Altavista Dr	Morgan Heights Rd	Rio Linda Rd	0.11	12	M11265A	135	7	7
Benton Rd	Washington St	SH-79	3.29	12	S1031	125C	369	454
Broman St	Morgan Hill Dr	Sattui St	0.03	12	M9910	135C	3	3
Butterfield Stage Rd	455' NW Destino St	369' SE Starpoint St	0.72	12	S1660B	133E	89	107
Calafia St	Rutherford St	Destino St	0.11	12	M9924	133E	8	8
Calistoga Dr	2583' N Murrieta Hot Springs	RMendocino Way	0.70	12	S1226	124C	86	103
Chandon Ct	Morgan Hill Dr	Rutherford St	0.03	12	M9923	133E	3	3
Commerce Ct	2042' W Calistoga Dr	Calistoga Dr	0.38	12	M1225	124C	40	49
Destino St	Flora Springs St	Butterfield Stage Rd	0.13	12	M9925	133E	10	12
Dolce St	Star Hill St	Mumm St	0.13	12	M9914	133E	10	12
Flora Springs St	Rutherford St	Mumm St	0.18	12	M9926	133E	14	17
Golden Rod Rd	960' SE Willows Ave	Willows Ave	0.18	12	M9705	128D	15	18
Hanzell Ct	200' SE Sattui St	Sattui St	0.04	12	M9909	135C	3	3
Haywood Ct	251' NE Miramonte St	Miramonte St	0.05	12	M9907	135C	3	3
Leon Rd	Scott Rd	Lantana Way	2.40	12	S5220B	121A	150	183
Madrigal Ct	292' SE Destino St	Destino St	0.05	12	M9922	133E	4	4
Mazarine Dr	Rio Linda Rd	Morgan Heights Rd	0.16	12	M11266A	0	10	12
Miramonte St	Sattui St	Morgan Hill Dr	0.10	12	M9906	135C	7	7
Morgan Heights Rd	Altavista Dr	Butterfield Stage Rd	0.12	12	M11262A	0	8	9
Morgan Hill Dr	Butterfield Stage Rd	El Chimisal Rd	0.67	12	M9768	135C	56	69
Mumm St	1100' NE Silver Rose St	Silver Rose St	0.20	12	M9915	133E	15	19
Murrieta Hot Springs Rd	2165' E Calistoga Dr	Calistoga Dr	0.41	12	S1472A	128D	50	61
Murrieta Hot Springs Rd	Red Post Cir	1039' W Red Bridge Rd	0.56	12	S1472B	124C	68	84
Palomar Pl	Mazarine Dr	Altavista Rd	0.10	12	M11263A	135C	7	8
Pegase Ct	397' NW Rutherford St	Rutherford St	0.07	12	M9913	133E	6	7
Pourroy Rd	Wisteria Loop / N	Auld Rd	2.08	12	S1027	122D	182	225
Rio Linda Rd	170' N Altavista Dr	180' S Mazarine Dr	0.16	12	M11267A	135C	6	7
Roseta Ct	140' N Mazarine Dr	Mazarine Dr	0.03	12	M11264A	135C	1	1
Rutherford St	1648' S Calafia St	Calafia St	0.31	12	M9911	133E	22	27
Sattui St	1363' NE Miramonte St	Miramonte St	0.25	12	M9908	135C	19	23
Silver Rose St	814' SE Mumm St	Mumm St	0.15	12	M9916	135C	11	14
Star Hill St	Morgan Hill Dr	Silver Rose St	0.18	12	M9912	133E	14	17
Townview Ave	Commerce Ct	Willows Ave	0.62	12	M1759A	128D	54	66
Collin Dr	Rachel Ln	Western View Dr	0.09	14	M11296A	103B	7	8
Drew Cir	242' N Rachel Ln	Rachel Ln	0.05	14	M11297A	103B	3	3
Leon Rd	2063' N SH-74	SH-74	0.39	14	M5220	103B	22	28
Leon Rd	Auld Rd	641' S Wealth St	0.46	14	S5220A	124C	28	37
Leon Rd	Thompson Rd	Brussels St	0.23	14	S5220E	124D	17	21
Oak Valley Dr	Juniper Flats Rd	Leon Rd	0.20	14	M7706	103B	15	18
Quail Hollow Cir	370' E Leon Rd	Leon Rd	0.07	14	M7708	103B	6	7
Rachel Ln	Juniper Flats Rd	Collin Dr	0.08	14	M11298A	103B	6	7
Western View Dr	Juniper Flats Rd	Leon Rd	0.19	14	M7707	103B	14	17

PROJECT GROUPS	To	From	LENGTH	MD	ROAD #	ROAD BK PG	CONST ONLY (\$ X 1000)	TOTAL COST (\$ X 1000)
----------------	----	------	--------	----	--------	---------------	---------------------------	---------------------------

D3-0008 Slurry Seal of 3rd District Roads FY22/23 (Cont.) Contract Construction

Admiralty Ct	167' E Galicia Dr	Galicia Dr	0.03	15	M7614	152C	1	1
Alsace Ln	Balestrieri Rd	Cologne Dr	0.31	15	M7764	152C	22	28
Alto Dr	Chelsea Way	New Chicago Ave	0.35	15	M5774	112B	24	30
Alto Dr	867' E Dumont Rd	Dumont Rd	0.16	15	M5774A	112B	10	13
Anawood Pl	Mayberry Ave	160' N Alto Dr	0.15	15	M5769	112B	10	12
Ardmore Dr	529' S Alto Dr	Alto Dr	0.10	15	M7417	112B	7	8
Avocet Cir	281' S Meadow Grove St	Meadow Grove St	0.05	15	M7990	152C	3	3
Balestrieri Rd	Jutland Dr	Galicia Dr	0.28	15	M7604	152C	21	26
Bismark Ct	101' SW Galicia Dr	Galicia Dr	0.02	15	M7613	152C	1	1
Bodega Ct	123' S Merced Rd	Merced Rd	0.02	15	M7564	152C	1	1
Brentwood Pl	161' N Alto Dr	Alto Dr	0.03	15	M5770	112B	1	1
Briercliff Dr	382' E Golden Way	342' W Golden Way	0.14	15	M5768	112B	8	10
Buntin Way	528' E Lincoln Ave	Lincoln Ave	0.10	15	M7020	152C	6	7
Calais Pl	Gallipoli Pl	Alsace Ln	0.05	15	M7765	152C	3	3
Casino Rd	Mayberry Ave	Acacia Ave	0.24	15	M7154	112B	18	22
Century Ct	452' S Mayberry Ave	Mayberry Ave	0.09	15	M5419	112B	6	7
Chelsea Ct	119' S Galicia Dr	Galicia Dr	0.02	15	M7612	152C	1	1
Chelsea Way	842' S Acacia Ave	668' N Acacia Ave	0.29	15	M7152	112B	20	24
Cologne Dr	Galicia Dr	Jutland Dr	0.18	15	M7768	152C	14	17
Compiegne Dr	Balestrieri Rd	Jutland Dr	0.30	15	M7769	152C	22	28
Crestwood Pl	160' N Alto Dr	Alto Dr	0.03	15	M5771	112B	1	1
Deanne Ct	144' E Ardmore Dr	Ardmore Dr	0.03	15	M7418	112B	1	1
Doverwood Pl	158' N Alto Dr	Alto Dr	0.03	15	M5772	112B	1	1
Dumont Rd	Acacia Ave	Mayberry Ave	0.26	15	M7445	112B	18	22
Elan Dr	Meadow Grove St	Olive Ave	0.10	15	M7988	152C	7	8
Elderwood Pl	160' N Alto Dr	Alto Dr	0.03	15	M5773	112B	1	1
Espirit Cir	481' E Elan Dr	Elan Dr	0.09	15	M7989	152C	6	7
Fairgrove Ct	154' N Alto Dr	Alto Dr	0.03	15	M7446	112B	1	1
Fairview Ave	Chicago Ave	SH-74	1.30	15	S5123A	112A	137	169
Fore Dr	985' NE New Chicago Dr	New Chicago Dr	0.19	15	M5777	112B	11	14
Frazier St	400' S Alto Dr	Alto Dr	0.08	15	M7416	112B	4	5
Galicia Dr	688' S Admiralty Ct	Bethlam Ave	0.69	15	M7761	152C	57	70
Gallipoli Pl	Galicia Dr	Calais Pl	0.32	15	M7766	152C	21	25
Gilman Springs Rd	SH-79 C/L Bridge	Soboba Rd	2.40	15	M5924	98	209	259
Golden Way	Briercliff Dr	Acacia Ave	0.03	15	M5767	112B	4	4
Groveswood Cir	510' E Lincoln Ave	Lincoln Ave	0.10	15	M7811	152C	7	8
Hartley Ave	460' E Casino Rd	228' W Casino Rd	0.13	15	M7302	112B	8	10
Harvey Way	528' E Lincoln Ave	Lincoln Ave	0.10	15	M7021	152C	6	6
Hazelwood Cir	275' S Meadow Grove St	Meadow Grove St	0.05	15	M7954	152C	3	3
Jared Ln	1360' NW Acacia Ave	Acacia Ave	0.26	15	M7421	112B	17	21
Jutland Dr	Kensington Ct	Cologne Dr	0.42	15	M7770	152C	32	39
Kensington Ct	122' SE Jutland Dr	Jutland Dr	0.02	15	M7566	152C	1	1
Legacy Ct	451' S Mayberry Ave	Mayberry Ave	0.09	15	M5106	112B	6	6


PROJECT GROUPS	To	From	LENGTH	MD	ROAD #	ROAD BK PG	CONST ONLY (\$ X 1000)	TOTAL COST (\$ X 1000)
D3-0008 Slurry Seal of 3rd District Roads FY22/23 (Cont.)							Contract Construction	
Liege Dr	407' S Compiegne Dr	Compiegne Dr	0.08	15	M7771	152C	6	6
Lincoln Ave	630' N Olive Ave	Palm Ave	0.37	15	M5221	152C	14	17
Marne Ct	170' S Galicia Dr	Galicia Dr	0.03	15	M7763	152C	1	1
Mattole Rd	Merced Rd	Jutland Dr	0.06	15	M7965	152C	4	4
Meadow Grove St	495' N Olive Ave	Olive Ave	0.09	15	M7955	152C	7	8
Meadow Grove St	1253' E Elan Dr	Elan Dr	0.24	15	M7955B	152C	18	22
Merced Rd	Balestrieri Rd	Leige Rd	0.25	15	M7966	152C	20	24
Mountain Ave	747' W Cedar Ave	Cedar Ave	0.14	15	M5269	107	10	13
New Chicago Ave	SH-74	Alto Dr	0.36	15	M5063	112B	26	33
Olive Ave	418' E Lincoln Ave	Fairview Ave	0.57	15	M5292	112A	31	38
Payne Ave	460' E Casino Rd	228' W Casino Rd	0.13	15	M7280	112B	8	10
Pear tree Ln	1303' NW Mayberry Ave	Mayberry Ave	0.25	15	M5652	112B	17	21
Pioneer Ave	649' E Casino Rd	472' W Casino Rd	0.21	15	M7303	112B	12	15
Pleasant St	986' N Acacia Ave	Acacia Ave	0.19	15	M5320A	112B	12	15
Putters Ln	Fore Dr	New Chicago Ave	0.10	15	M5775	112B	6	7
Rassle Dr	872' E Chelsea Way	Chelsea Way	0.16	15	M7153	112B	11	14
Regent Ct	287' S Alto Dr	Alto Dr	0.05	15	M7584	112B	3	3
Reims Ct	206' S Galicia Dr	Galicia Dr	0.04	15	M7762	152C	3	3
Saar St	Bethlam Ave	Cologne Dr	0.03	15	M7767	152C	3	3
San Felipe Dr	San Marcos Pl	San Mateo Way	0.11	15	M5840	112B	7	7
San Leandro Ct	190' S San Mateo Way	San Mateo Way	0.04	15	M7183	112B	3	3
San Marcos Pl	San Felipe Dr	Pleasant St	0.22	15	M5837	112B	15	19
San Marino Ln	623' S San Marcos Pl	San Marcos Pl	0.12	15	M7182	112B	8	10
San Mateo Way	San Felipe Dr	San Marino Ln	0.18	15	M5839	112B	12	15
San Miguel Way	San Marcos Pl	New Chicago Ave	0.17	15	M5838	112B	11	14
Santa Ynez Ct	124' S Merced Rd	Merced Rd	0.02	15	M7964	152C	3	3
Soboba Rd	2246' S Lake Park Dr	Lake Park Dr	0.42	15	M5376A	102	12	15
Soboba Rd	Chabela Dr	9786' NW Chabela Dr	1.85	15	M5376B	102	85	104
Soboba Rd	5009' E Gilman Springs Rd	Gilman Springs Rd	0.95	15	M5376C	98	48	59
Sopwith Dr	Fairview Ave	Jutland Dr	0.03	15	M7963	152C	3	3
Springwood Cir	513' E Lincoln Ave	Lincoln Ave	0.10	15	M7812	152C	7	7
Sunshine Ct	135' W Fore Dr	Fore Dr	0.03	15	M5776	112B	1	1
Tulane Ct	122' S Merced Rd	Merced Rd	0.02	15	M7565	152C	1	1
Walden Way	356' E Chelsea Way	376' W Chelsea Way	0.14	15	M7420	112B	8	10
Zachary Ct	171' E Galicia Dr	Galicia Dr	0.03	15	M9601	152C	4	4
			TOTALS	33.93			2666	3245

This page intentionally left blank.



Transportation Improvement Program 2021-2022 Edition
Revenue Source Budget Summaries for Supervisorial District: 3

CODE	SOURCE	ANNUAL BUDGET AMOUNTS (x \$1000)				TOTAL
		PFY	21/22	22/23	FFY	
120	Highway Bridge Replacement & Rehabilitation	133	664			797
121	HBRR - Identified/Unfunded		262	455	7,820	8,537
221	Gas Tax/HUTA	1,735	5,017	816	3,923	11,491
223	Gas Tax/SB-1	5,513	22,411	16,436	20,117	64,477
240	SB 821 (Local Transportation Funds)		408			408
300	Measure A/Western	4,170	7,002	2,667	129	13,968
328	Combined Improvement Fund	1,195	646	372	211	2,424
345	TUMF - Southwest zone (WRCOG)			106	3,441	3,547
369	West County DIF Signal Mitigation Funds	1,100	1,350			2,450
398	Flood Control		600			600
427	Menifee R & B Benefit District	448	15	15	220	698
430	Southwest Area R & B Benefit District	1,156	25	25	2,132	3,338
470	CFD 07-2 Clinton Keith Rd	1,369	10,635	18,300	1,096	31,400
600	Developer Contributions	469	735	473	873	2,550
639	DIF AP19 Maj. Imp. Fnd- Southwest Area	30	67			97
710	City of Hemet	72	898			970
721	City of San Jacinto	935	591			1,526
722	City of Temecula				56	56
990	Miscellaneous		94			94
999	Unfunded			171	46,647	46,818
Grand Totals:		18,325	51,420	39,836	86,665	196,246



Supervisory District 4



NAME LIMITS	LENGTH	EW / PW	MD CT PL RW	PROJECT# RD BK PG ROAD NBR LEAD AGY LRGR PROJ	FUND SOURCE	FUND SOURCE AMOUNT (x\$1000)	FISCAL YEAR COST (x \$1000)			
							D=Design C=Construction PFY=Previous Fiscal Year		E=Environmental R=Right-of-way Acquisition FFY=Future Fiscal Year	
							PFY	21/22	22/23	FFY
04th Ave W'ly Lovekin Blvd 0.50 mi to Lovekin Blvd 0.50 miles 25 ft/ 25 ft Reconst AC paved road	20 DL N N	D20037 261 S4233A RCTD	223	114 Total: 114	D E C	223	Gas Tax/SB-1	1 1 112		
06th Ave W'ly Lovekin Blvd 0.75 mi to Lovekin Blvd 0.75 miles 26 ft/ 26 ft Resurf AC paved road	20 C Y N	D10068 260 S4481A RCTD	223	437 Total: 437	D E C	223	Gas Tax/SB-1		48 3 386	
06th Ave W De Frain Blvd 2.01mi to W De Frain Blvd 0.24mi 1.77 miles 13 ft/ 13 ft Resurf AC paved road Seek co-op with City of Blythe.	20 C Y N	D10069 260 S4481A RCTD	223	575 Total: 575	D E C	223	Gas Tax/SB-1		63 4 508	
06th St Lincoln St to Coahuilla St 0.17 miles 13 ft/ 32 ft Reconst AC paved road and const sidewalk	19 C Y Y	D00102 230A M4483 RCTD	223	896 Total: 896	D E R C	15	Gas Tax/SB-1	80 1 28	25 9 738	
10th Ave W Arrowhead Blvd 0.61 mi to De Frain Blvd 1.61 miles 25 ft/ 25 ft Resurf AC paved road	20 C Y N	D10070 260 S4513A RCTD	223	868 Total: 868	D E C	223	Gas Tax/SB-1		96 6 766	
11th Ave Neighbours Blvd to Arrowhead Blvd 1.01 miles 22 ft/ 22 ft Resurf RMS paved road	20 DL N N	D00053 260 M4189 RCTD	223	200 Total: 200	D E C	223	Gas Tax/SB-1	1 1 198		
14th Ave Stephenson Blvd to SH-78 0.72 miles 27 ft/ 27 ft Resurf RMS paved road	20 DL N N	D00054 260 S4231A RCTD	223	176 Total: 176	D E C	223	Gas Tax/SB-1	1 1 174		
18th Ave SH-78 to Arrowhead Blvd 1.01 miles 27 ft/ 27 ft Reconst AC paved road	20 DL N N	D20038 265 S4178B RCTD	223	245 Total: 245	D E C	223	Gas Tax/SB-1	1 1 243		
24th Ave W'ly Rannells Blvd 0.79 mi to Rannells Blvd 0.79 miles 22 ft/ 22 ft Reconst AC paved road	20 DL N N	D20039 265 S4564A RCTD	223	157 Total: 157	D E C	223	Gas Tax/SB-1	1 1 155		
36th Ave Keele Rd to Neighbours Blvd 0.51 miles 22 ft/ 22 ft Reconst AC paved road	20 DL N N	D20040 267 S4531 RCTD	223	102 Total: 102	D E C	223	Gas Tax/SB-1	1 1 100		
3rd, 4th, 5th, 7th, Home Av, Frank Valdovino Rd Nine various roads 1.22 miles 0 ft/ 0 ft Reconst AC paved road See list of roads at end of district.	19 C Y N	D00103 230A RCTD	223	7,095 Total: 7,095	D E R C	223	Gas Tax/SB-1		1,181 2 293 5,619	



Transportation Improvement Program 2021-2022 Edition
Supervisorial District: 4

NAME LIMITS	LENGTH	EW / PW	MD CT PL RW	PROJECT# RD BK PG ROAD NBR LEAD AGY LRGR PROJ	FUND SOURCE	FUND SOURCE AMOUNT (x\$1000)	FISCAL YEAR COST (x \$1000)			
							D=Design C=Construction PFY=Previous Fiscal Year		E=Environmental R=Right-of-way Acquisition FFY=Future Fiscal Year	
							PFY	21/22	22/23	FFY
42nd Ave Washington St to Glass Dr Resurf AC paved road	2.00 miles	60 ft/ 60 ft	19 C Y N	D10055 207B S6078A RCTD	223 Total:	1,800 1,800	D E C			200 13 1,587
48th Ave Van Buren St to Dillon Rd Widen AC paved road to 4 lanes	0.25 miles	40 ft/ 118 ft	19 C Y Y	C70040 213A S4222 RCTD	340 343 Total:	1,150 4,485 5,635	D E R C	493 298 215	59 85 4,485	
48th Ave Reimbursement Van Buren St to Dillon Rd Reimburse CVAG for County's cost share for project C70040 as approved by Board item #3.41 on 6-20-2017.	0.00 miles	0 ft/ 0 ft	19 C N N	C80050 213A S4222 RCTD	221 Total:	704 704	C	75	629	221 Gas Tax/HUTA
52nd Ave Monroe St to Van Buren St Resurf AC paved road Co-op with City of Coachella	2.00 miles	28 ft/ 28 ft	19 C Y N	D00065 218 S4209C RCTD	223 707 Total:	1,251 563 1,814	D E C	183 2 2	10 1 1,616	223 Gas Tax/SB-1 707 City of Coachella
54th Ave Fillmore St to Pierce St Reconst AC paved road	1.00 miles	24 ft/ 24 ft	19 DL N N	D10042 220 S4208D RCTD	223 Total:	252 252	D E C		1 1 250	223 Gas Tax/SB-1
62nd Ave Grapefruit Blvd Install Traffic Signal and widen pavement at U.P.R.R. x-ing	0.00 miles	22 ft/ 44 ft	19 C Y N	C30084 230 S4490C RCTD	134 370 638 Total:	1,222 1,668 697 3,587	D E R C	512 175 75 2,815	10	134 HSIP - Highway Safety Improvement Program 370 East County DIF Signal Mitigation Funds 638 DIF AP18 Maj. Imp. Fnd- Coachella Eastern
64th Ave Grapefruit Blvd to SW'ly Grapefruit Blvd Reconst AC paved road	0.52 miles	25 ft/ 25 ft	19 DL N N	D10044 230 S4488A RCTD	223 Total:	218 218	D E C		1 1 216	223 Gas Tax/SB-1
66th Ave Grade Separation SH-111 to Dale Kiler Rd Const bridge over UP Railroad & SH-111	0.90 miles	0 ft/ 0 ft	19 C Y Y	B80664 230A S4492C RCTD	101 108 115 190 217 223 340 602 638 833 Total:	2,720 12,110 6,130 6,240 10,359 4,944 16,964 214 1,439 5,297 66,417	D E R C	5,423 2,213 2,423 33,268	159 22,831 100	101 State Exchange Funds 108 STP - Discretionary 115 STIP Funds - Federal 190 Federal Highway Administration (FHWA) 217 Prop 1B Trade Corridor Improv. Funds 223 Gas Tax/SB-1 340 Transportation Uniform Mitigation Fee (CVAG) 602 Developer In-Lieu Funds 638 DIF AP18 Maj. Imp. Fnd- Coachella Eastern 833 Coachella Valley Water Dist.



NAME LIMITS	LENGTH	EW / PW	MD CT PL RW	PROJECT# RD BK PG ROAD NBR LEAD AGY LRGR PROJ	FUND SOURCE	FUND SOURCE AMOUNT (x\$1000)	FISCAL YEAR COST (x \$1000)			
							D=Design C=Construction PFY=Previous Fiscal Year		E=Environmental R=Right-of-way Acquisition FFY=Future Fiscal Year	
							PFY	21/22	22/23	FFY
70th Ave Hammond Rd to Windward Dr Resurf AC paved road	4.70 miles	26 ft/ 26 ft	19 C Y N	D10056 236 S4465C RCTD	223 Total:	2,461 2,461	D E C	171 10	169 9 1,052	1,050
82nd Ave W'ly Lincoln St 0.53 mi to Johnson St Reconst AC paved road	1.51 miles	24 ft/ 24 ft	19 DL N N	D20034 243 M4187 RCTD	223 Total:	605 605	D E C		1 1 603	
Airport Blvd Bridge Orange St to Desert Cactus Dr Replace bridge over Whitewater River Half in the City of Coachella.	0.16 miles	26 ft/ 72 ft	19 C Y Y	C40065 223A S4211C RCTD	120 121 221 999 Total:	1,203 12,746 155 3,331 17,435	D E R C	615 75	1,105 398 285	650 285 620 13,377
Airport Blvd Bridge Whitewater River Strengthen bridge substructure for CVWD channel improvement project.	0.00 miles	32 ft/ 32 ft	19 C Y N	D10079 223A S4211C RCTD	221 Total:	760 760	D C	160 60	10 530	
Bennett Rd S'ly Dillon Rd 1.12 mi to Dillon Rd Resurf AC paved road	1.12 miles	24 ft/ 24 ft	18 C Y N	D10071 174 S4063 RCTD	223 Total:	660 660	D E C			73 5 582
Bridge Preventive Maintenance 21 various locations Perform maintenance on County bridges predominantly in east county area.	0.00 miles	0 ft/ 0 ft	19 C Y N	C40066 RCTD	120 121 221 999 Total:	554 4,641 87 636 5,918	D E C	372 302	395 73	88 20 4,668
Bubbling Wells Rd Dillon Rd to Camino Campanero Resurf AC paved road	0.99 miles	52 ft/ 52 ft	18 C N N	C30055 171 M4080 RCTD	221 223 301 Total:	83 1,231 258 1,572	D C	145	12	10 1,405
Bubbling Wells Rd 20th Ave to Dillon Rd Resurf AC paved road	1.49 miles	24 ft/ 24 ft	18 C Y N	D10072 173 M4080 RCTD	223 Total:	804 804	D E C			89 5 710
Buchanan St 60th Ave to 58th Ave Resurf AC paved road	1.01 miles	26 ft/ 26 ft	19 DL N N	D10043 224 S4081B RCTD	223 Total:	235 235	D E C		1 1 233	
Buchanan St 66th Ave to S'ly 66th Ave Reconst AC paved road	0.50 miles	23 ft/ 23 ft	19 DL N N	D20035 230A S4081A RCTD	223 Total:	105 105	D E C			1 1 103



NAME LIMITS	LENGTH	EW / PW	MD CT PL RW	PROJECT# RD BK PG ROAD NBR LEAD AGY LRGR PROJ	FUND SOURCE	FUND SOURCE AMOUNT (x\$1000)	FISCAL YEAR COST (x \$1000)				
							D=Design	E=Environmental			
							C=Construction	R=Right-of-way Acquisition			
DESCRIPTION (Comments)							PFY=Previous Fiscal Year	FFY=Future Fiscal Year			
							PFY	21/22	22/23	FFY	
Buck Blvd 25th Ave to 24th Ave Resurf RMS paved road	0.49 miles	24 ft/ 24 ft	20 DL N N	C80040 265 M4082 RCTD	310 Total:	108 108	D E C		1 1 106		
							310	District IV Funds			
Calhoun St 54th Ave to N'ly 52nd Ave Reconst AC paved road Coordinate with City of Coachella for their road segment.	0.12 mi 1.12 miles	24 ft/ 24 ft	19 C Y N	C90012 218 M4089A RCTD	223 301 Total:	823 401 1,224	D E C	90 2 1	10 1 1,120		
							223 301	Gas Tax/SB-1 Measure A/Coachella Valley			
Carver Tract Sidewalks Four locations Const curb, gutter, and sidewalk on south side of Leyte Ave, north side of Corregidor Ave, north side of Lingayen Ave, and on west side of Luzon St. See list of roads at end of district.	0.51 miles	34 ft/ 34 ft	19 C Y Y	D00020 213A M4315 RCTD	221 240 Total:	2,077 575 2,652	D E R C	357 15 70 3		2,207	
							221 240	Gas Tax/HUTA SB 821 (Local Transportation Funds)			
Carver Tract Sidewalks - Phase 2 Four locations Const curb, gutter and sidewalk See list of roads at end of district.	0.44 miles	34 ft/ 34 ft	19 C Y Y	D00071 213A RCTD	221 240 Total:	2,033 432 2,465	D E R C	157 383 20		50 1,855	
							221 240	Gas Tax/HUTA SB 821 (Local Transportation Funds)			
Carver Tract Sidewalks - Phase 3 Five locations Const curb, gutter, and sidewalk See list of roads at end of district.	0.99 miles	34 ft/ 34 ft	19 C Y Y	D20059 213A RCTD	999 Total:	6,545 6,545	D E R C				100 20 100 6,325
							999	Unfunded			
Chip Seal of 4th District roads in FY21/22 various roads Chip Seal See list of roads at end of district.	51.35 miles	0 ft/ 0 ft	00 DL N N	D20004 RCTD	223 302 Total:	2,372 75 2,447	C		2,447		
							223 302	Gas Tax/SB-1 Measure A/Palo Verde			
Chip Seal of 4th District roads in FY22/23 various roads Chip Seal See list of roads at end of district.	62.59 miles	0 ft/ 0 ft	00 DL N N	D30004 RCTD	223 301 302 Total:	1,355 808 179 2,342	C			2,342	
							223 301 302	Gas Tax/SB-1 Measure A/Coachella Valley Measure A/Palo Verde			
Chuckwalla Vly Rd Bridge Acari Ditch Bridge Replacement Replacement for State Bridge No. 56C0108.	0.05 miles	28 ft/ 35 ft	20 C Y N	C40060 256 S8192 RCTD	120 121 999 Total:	543 2,943 70 3,556	D E R C	313 197	85 60	51 28	70 2,752
							120 121 999	Highway Bridge Replacement & Rehabilitation HBRR - Identified/Unfunded Unfunded			
Chuckwalla Vly Rd Bridge Sutro Ditch Bridge Replacement Replacement for State Bridge No. 56C0104.	0.05 miles	27 ft/ 35 ft	20 C Y N	C40061 256 S8188 RCTD	120 121 999 Total:	553 3,034 85 3,672	D E R C	334 196	78 62	51 28	70 2,853
							120 121 999	Highway Bridge Replacement & Rehabilitation HBRR - Identified/Unfunded Unfunded			



NAME LIMITS	LENGTH	EW / PW	MD CT PL RW	PROJECT# RD BK PG ROAD NBR LEAD AGY LRGR PROJ	FUND SOURCE	FUND SOURCE AMOUNT (x\$1000)	FISCAL YEAR COST (x \$1000)				
							D=Design C=Construction PFY=Previous Fiscal Year		E=Environmental R=Right-of-way Acquisition FFY=Future Fiscal Year		
							PFY	21/22	22/23	FFY	
Chuckwalla Vly Rd Bridge			20	C40062	120	519	D	287	83	50	
Tarantula Ditch			C	256	121	2,649	E	200	70	25	
Bridge Replacement	0.05 miles	26 ft/ 35 ft	Y	S8187	999	51	R				70
Replacement for State Bridge No. 56C0103.			N	RCTD	Total:	3,219	C				2,434
							120	Highway Bridge Replacement & Rehabilitation			
							121	HBRR - Identified/Unfunded			
							999	Unfunded			
Chuckwalla Vly Rd Bridge			20	C50058	120	546	D	248	97	50	
Aztec Ditch			C	256	121	3,107	E	205	77	30	
Bridge Replacement	0.20 miles	25 ft/ 35 ft	Y	S8186	999	43	R				70
Replacement for State Bridge No. 56C0102.			N	RCTD	Total:	3,696	C				2,919
							120	Highway Bridge Replacement & Rehabilitation			
							121	HBRR - Identified/Unfunded			
							999	Unfunded			
Colorado River Rd			20	D20041	223	139	D				1
6th Ave to N'Iy 6th Ave 0.59 mi			DL	261	Total:	139	E				1
Reconst AC paved road	0.59 miles	26 ft/ 26 ft	N	M4736			C				137
			N	RCTD			223	Gas Tax/SB-1			
Country Club Dr			19	D10057	223	1,500	D				165
Washington St to E'Iy Adams St 1.25 mi			C	207A	Total:	1,500	E				11
Resurf AC paved road	2.42 miles	35 ft/ 35 ft	Y	S4221C			C				1,324
			N	RCTD			223	Gas Tax/SB-1			
Curb Ramps of 4th District FY21/22			00	D20014	223	357	D	66	13		
various locations			C		Total:	357	E	2			
Upgrade existing curb ramps to ADA standards.	0.00 miles	0 ft/ 0 ft	Y				C			276	
			N	RCTD			223	Gas Tax/SB-1			
East County Traffic Signal Coordination			18	C60054	370	61	D	1	20	20	20
various locations			DL		Total:	61	E				
Update timing of traffic signals to optimize traffic flow.	0.00 miles	0 ft/ 0 ft	Y				R				
			N	RCTD			C				
							370	East County DIF Signal Mitigation Funds			
Hammond Rd, 66th Ave, & Date Palm St			19	C80045	223	3,023	D	84	362		
2nd St to 2nd St			C	230A	Total:	3,023	E	7	55		
Reconst AC paved road	0.19 miles	32 ft/ 32 ft	Y	S4257B			R		140		
			N	RCTD			C				2,375
							223	Gas Tax/SB-1			
Jackson St			19	D00012	221	1,608	D	58	30		
52nd Ave to 50th Ave			C	218	600	211	E	13	10		
Widen to 4 lanes & install signals @ 50th, 51st & 52nd Avenues. City of Indio is the lead agency. Only County share of costs are shown.	1.00 miles	54 ft/ 64 ft	Y	S4276C	Total:	1,819	R	1	98		
			Y	CO IND			C				1,609
							221	Gas Tax/HUTA			
							600	Developer Contributions			
Jackson St Interchange			19	C70049	340	2,400	D	2,146	2,900	2,974	
Reconst & widen interchange in the City of Indio. PS&E agreement with CVAG pending.			C		999	82,575	E	655			
	0.00 miles	0 ft/ 0 ft	Y		Total:	84,975	R		100	3,475	
			N	RCTD			C				72,725
							340	Transportation Uniform Mitigation Fee (CVAG)			
							999	Unfunded			



NAME LIMITS	LENGTH	EW / PW	MD CT PL RW	PROJECT# RD BK PG ROAD NBR LEAD AGY LRGR PROJ	FUND SOURCE	FUND SOURCE AMOUNT (x\$1000)	FISCAL YEAR COST (x \$1000)					
							D=Design C=Construction PFY=Previous Fiscal Year		E=Environmental R=Right-of-way Acquisition FFY=Future Fiscal Year			
							PFY	21/22	22/23	FFY		
Keele Rd 36th Ave to S'ly 36th Ave 0.68 mi Reconst AC paved road	0.68 miles	24 ft/ 24 ft	20 DL N N	D20042 267 M4285 RCTD	223 Total:	147 147	D E C			1 1 145	223 Gas Tax/SB-1	
Keim Blvd 20th Ave to 18th Ave Resurf AC paved road	1.01 miles	25 ft/ 25 ft	20 DL N N	D00055 265 S4286C RCTD	223 Total:	227 227	D E C			1 1 225	223 Gas Tax/SB-1	
Lincoln St 5th St/Hammond Rd to 62nd Ave Resurf AC paved road	1.78 miles	35 ft/ 35 ft	19 C Y N	C10609 230 S4304B RCTD	215 223 301 Total:	65 3,780 26 3,871	D E R C	367 2 40 693			2,769	215 Proposition 1-B 223 Gas Tax/SB-1 301 Measure A/Coachella Valley
Lincoln St SH-86 to 82nd Ave Reconst AC paved road	0.71 miles	24 ft/ 24 ft	19 DL N N	D20036 243 M4304A RCTD	223 Total:	286 286	D E C			1 1 284	223 Gas Tax/SB-1	
Long Cyn Rd Dillon Rd to N'ly Henderson Rd 0.63 mi Resurf AC paved road	1.37 miles	30 ft/ 30 ft	18 C Y N	D00104 174A S4710 RCTD	223 Total:	1,526 1,526	D E C		135 10	45 4	1,332	223 Gas Tax/SB-1
Mecca Neighborhood Park & Greening Project Plant trees on Coahuilla & Date Palm. Landscape pocket park at SE corner of Hammond & 2nd. Install 600 LF of sidewalk on Hammond & 66th.	1.27 miles	40 ft/ 40 ft	19 C N N	D20021 230A M4132 RCTD	270 328 865 Total:	1,094 130 16 1,240	D E C		163 2		1,075	270 California Natural Resources Agency (CRNA) 328 Combined Improvement Fund 865 Desert Community Funds
Monroe St Interchange I-10 Reconst & widen interchange in the City of Indio.	0.00 miles	0 ft/ 0 ft	19 C Y N	C70048 RCTD	111 340 999 Total:	20,000 8,265 76,781 105,046	D E R C	1,882 765	2,886 100	2,879 6,586	89,948	111 STP - Future Federal Identified/Unfunded 340 Transportation Uniform Mitigation Fee (CVAG) 999 Unfunded
Mountain View Rd Dillon Rd to CL Desert Hot Springs Resurf AC paved road Seek co-op with City of Desert Hot Springs	1.50 miles	26 ft/ 26 ft	18 C Y N	D00109 174A S4458B RCTD	223 Total:	1,346 1,346	D E C	127 60	35 20	1,104	223 Gas Tax/SB-1	
North Shore Area Resurf Group 8 various roads Resurf AC paved road See list of roads at end of district.	4.48 miles	0 ft/ 0 ft	19 C Y N	D00073 236 RCTD	223 Total:	4,717 4,717	D E C	237	414 37	2,798	1,231	223 Gas Tax/SB-1
Orange St Airport Blvd to S Airport Blvd 0.15 mi Reconst AC paved road	0.15 miles	22 ft/ 22 ft	19 DL N N	D10045 223A M4367 RCTD	223 Total:	57 57	D E C			1 1 55	223 Gas Tax/SB-1	



NAME LIMITS	LENGTH	EW / PW	MD CT PL RW	PROJECT# RD BK PG ROAD NBR LEAD AGY LRGR PROJ	FUND SOURCE	FUND SOURCE AMOUNT (x\$1000)	FISCAL YEAR COST (x \$1000)						
							D=Design C=Construction PFY=Previous Fiscal Year		E=Environmental R=Right-of-way Acquisition FFY=Future Fiscal Year				
							PFY	21/22	22/23	FFY			
Peter D McIntyre Ave Lovekin Blvd to Intake Blvd Resurf AC paved road 2.00 miles 27 ft/ 27 ft			20 DL N N	D20044 266 S4007 RCTD	223 Total:	477 477	D E C		1 1 475				
								223	Gas Tax/SB-1				
Pierce St Airport Blvd to 52nd Ave Resurf AC paved road 1.97 miles 24 ft/ 24 ft			19 DL N N	D10046 220 S4387C RCTD	223 Total:	535 535	D E C		1 1 533				
								223	Gas Tax/SB-1				
Portola Ave I-10 Interchange Between Monterey Av IC to Cook St IC Const new interchange In the City of Palm Desert. City is reimbursing 25% of project costs to CVAG. Future phases pending funding availability. 0.00 miles 0 ft/ 0 ft			18 C Y Y	C30054 187 RCTD	340 Total:	5,350 5,350	D E R	4,633 303 199	200 15				
								340	Transportation Uniform Mitigation Fee (CVAG)				
Ragsdale Rd Eagle Mountain Rd to E SH-177 0.93 mi Resurf AC paved road 4.00 miles 28 ft/ 28 ft			20 C N N	D10047 255A S6745 RCTD	223 310 Total:	620 1,000 1,620	D E C		170 10 1,440				
								223 310	Gas Tax/SB-1 District IV Funds				
Ramon Rd San Miguelito Dr to Desert Moon Dr Const sidewalk on south side 0.35 miles 0 ft/ 0 ft			18 C Y Y	D00056 187B S4176B RCTD	221 999 Total:	140 870 1,010	D E R C	66	34 3	34 3			150 720
								221 999	Gas Tax/HUTA Unfunded				
Ramon Rd RR Bridge near I-10 Concrete slope paving 0.00 miles 40 ft/ 40 ft			18 C Y N	D00072 187A S4176A RCTD	221 Total:	153 153	D E C		38 25 90				
								221	Gas Tax/HUTA				
Ramon Rd Varner Rd to Monterey Ave Resurf AC paved road 0.75 miles 82 ft/ 82 ft			18 C Y N	D00087 183A S4176B RCTD	223 Total:	1,900 1,900	D E C	63 1 1	100 7	99 7		812	810
								223	Gas Tax/SB-1				
Seeley Ave SH-78 to Arrowhead Blvd Reconst AC paved road 1.00 miles 26 ft/ 26 ft			20 DL N N	D20043 265 S4479B RCTD	223 Total:	234 234	D E C				1 1 232		
								223	Gas Tax/SB-1				
Slurry Seal of 4th District roads FY21/22 various roads Slurry Seal See list of roads at end of district. 48.25 miles 0 ft/ 0 ft			00 C Y N	D20009 RCTD	221 301 707 Total:	1,185 3,005 77 4,267	D E C	211 2	64			3,990	
								221 301 707	Gas Tax/HUTA Measure A/Coachella Valley City of Coachella				
Slurry Seal of 4th District roads FY22/23 various roads Slurry Seal See list of roads at end of district. 14.63 miles 0 ft/ 0 ft			00 C N N	D30009 RCTD	223 301 Total:	220 1,015 1,235	D E C		60 1 4			1,170	
								223 301	Gas Tax/SB-1 Measure A/Coachella Valley				



NAME LIMITS	LENGTH	EW / PW	MD CT PL RW	PROJECT# RD BK PG ROAD NBR LEAD AGY LRGR PROJ	FUND SOURCE	FUND SOURCE AMOUNT (x\$1000)	FISCAL YEAR COST (x \$1000)				
							D=Design C=Construction PFY=Previous Fiscal Year		E=Environmental R=Right-of-way Acquisition FFY=Future Fiscal Year		
							PFY	21/22	22/23	FFY	
Thermal & Oasis sidewalks & trails			19	D00013	156	5,994	D	637	305	30	
various locations			C	229	221	1,483	E	316	35		
	14.00 miles	0 ft/ 10 ft	Y	M4335	256	660	R		150	350	
Const paved sidewalks & trails along roadways			N	RCTD	Total:	8,137	C			6,314	
Const Trails on 66th Ave, Pierce St, 74th Ave, and Harrison St. Const sidewalk on Middleton St.							156	Active Transportation Program (ATP) -			
							221	Gas Tax/HUTA			
							256	Active Transportation Program (ATP) - State			
Thousand Palms Canyon Rd			18	A70394	221	141	D	219	47		
Ramon Rd/Washington St to Dillon Rd			C	205	223	4,895	E	115	235		
	4.21 miles	22 ft/ 26 ft	N		Total:	5,036	C		4,420		
Resurf AC paved road, widen paved shoulders			N	RCTD			221	Gas Tax/HUTA			
							223	Gas Tax/SB-1			
Varner Rd			18	D00066	223	772	D	118			
Monterey Ave to 0.1 mi SE Boca Chica Trl			C	187	Total:	772	E	3			
	0.56 miles	65 ft/ 65 ft	Y	S4890C			C	521	130		
Resurf AC paved road			N	RCTD			223	Gas Tax/SB-1			
Varner Rd			18	D00085	223	974	D	39			
0.10 mi SE Boca Chica Trl to Cook St			C	187	Total:	974	E	1			
	1.90 miles	23 ft/ 23 ft	Y	S4890C			C	747	187		
Resurf AC paved road			N	RCTD			223	Gas Tax/SB-1			
Varner Rd			18	D00086	223	1,591	D	84			
38th Ave to Berkey Dr			C	207	Total:	1,591	C	1,206	301		
Resurf AC paved road	1.84 miles	26 ft/ 28 ft	Y	S4890C			223	Gas Tax/SB-1			
			U	RCTD							

PROJECT GROUPS	To	From	LENGTH	MD	ROAD #	ROAD BK PG	CONST ONLY (\$ X 1000)	TOTAL COST (\$ X 1000)
D0-0103 3rd, 4th, 5th, 7th, Home Av, Frank Valdovino Rd							Contract Construction	
3rd St	Frank Valdovino Rd	Home Ave	0.08	19	M4520	230A	323	514
3rd St	Home Ave	410' W Home Ave	0.08	19	M4520	230A	323	514
4th St	Frank Valdovino Rd	Home Ave	0.08	19	M4236B	230A	323	514
4th St	Home Ave	Dale Kiler Rd	0.12	19	M4236B	230A	528	841
5th St	Frank Valdovino Rd	Home Ave	0.09	19	M4204	230A	354	563
5th St	Coahuilla St	Lincoln St	0.16	19	M4204	230A	358	569
7th St	Dale Kiler Rd	Date Palm St	0.24	19	M4463	230A	704	1119
Home Ave	5th St	2nd St	0.18	19	M4268	230A	749	1193
Frank Valdovino Rd	210' S 3rd St	5th St	0.19	19	M4200	230A	797	1268
			TOTALS	1.22			4459	7095
D0-0020 Carver Tract Sidewalks							Contract Construction	
Corregidor Ave	Luzon St	Van Buren St	0.11	19	M4138	213A	368	442
Leyte Ave	Luzon St	Van Buren St	0.11	19	M4302	213A	405	485
Lingayan Ave	Luzon St	Van Buren St	0.11	19	M4306	213A	345	498
Luzon St	48th Ave	Leyte Ave	0.18	19	M4315	213A	882	1227
			TOTALS	0.51			2000	2652
D0-0071 Carver Tract Sidewalks - Phase 2							Contract Construction	
Corregidor Ave	Bataan St	Luzon St	0.11	19	M4306	213A	321	534
Lingayan Ave	Bataan St	Luzon St	0.11	19	M4315	213A	321	534
Luzon St	Leyte Ave	Manila Ave	0.05	19	M4302	213A	207	337
Luzon St	48th Ave	Manila Ave	0.17	19	M4138	213A	651	1060
			TOTALS	0.44			1500	2465
D2-0059 Carver Tract Sidewalks - Phase 3							Contract Construction	
Bataan St	N'ly 0.17 mi	48th Ave	0.17	19	M4060	213A	904	1127
Corregidor Ave	Bataan St	Van Buren St	0.25	19	M4138	213A	1325	1652
Leyte Ave	E'ly Luzon St	Van Buren St	0.16	19	M4302	213A	848	1057
Lingayan Ave	Bataan St	Van Buren St	0.25	19	M4306	213A	1325	1652
Manila Ave	E'ly Luzon St	Van Buren St	0.16	19	M4322	213A	848	1057
			TOTALS	0.99			5250	6545
D2-0004 Chip Seal of 4th District Roads FY21/22							by Day Labor	
Barrel Cactus Dr	Paint Brush Tr1	Sagebrush Tr1	0.14	18	M11057A	173	5	5
Broken Arrow Ln	Paint Brush Tr1	Sagebrush Tr1	0.18	18	M11047A	173	6	6
Buckboard Ln	Paint Brush Tr1	Sagebrush Tr1	0.18	18	M11048A	173	7	7
Cactus Apple Dr	Prickly Pear Tr1	Sagebrush Tr1	0.08	18	M11058A	173	3	3

PROJECT GROUPS	To	From	LENGTH	MD	ROAD #	ROAD BK PG	CONST ONLY (\$ X 1000)	TOTAL COST (\$ X 1000)
----------------	----	------	--------	----	--------	---------------	---------------------------	---------------------------

D2-0004 Chip Seal of 4th District Roads FY21/22 (Cont.) by Day Labor

Chuckwalla Trl	Ocotillo Trl	Club House Dr	0.32	18	M11061A	173	11	11
Club House Dr	Mountain View Rd	Prickly Pear Trl	0.39	18	M11053A	173	12	12
Cottonwood Dr	20th Ave	Club House Dr	0.39	18	M11059A	173	15	15
Dillon Rd	Bennett Rd	Palm Dr	4.51	18	S4163D	174A	310	310
El Serape Trl	160' E Paint Brush Trl	Bubbling Wells Rd	0.25	18	M11044A	173	9	9
El Sombrero Ln	Paint Brush Trl	Sagebrush Trl	0.18	18	M11049A	173	7	7
Hatchet Cactus Dr	White Sage Trl	Bubbling Wells Rd	0.26	18	M11054A	173	8	8
Long Canyon Rd	Paint Brush Trl	Sagebrush Trl	0.18	18	M11050A	173	7	7
Ocotillo Trl	Chuckwalla Trl	20th Ave	0.16	18	M11056A	173	6	6
Paint Brush Trl	Roundup Dr	El Serape Trl	0.34	18	M11046A	173	12	12
Paint Brush Trl	20th Ave	Hatchet Cactus Dr	0.33	18	M11046B	173	12	12
Pepper Tree Ln	Cottonwood Rd	White Sage Trl	0.18	18	M11055A	173	6	6
Prickly Pear Trl	20th Ave	Club House Dr	0.42	18	M11060A	173	15	15
Roundup Dr	Paint Brush Trl	Sagebrush Trl	0.19	18	M11052A	173	7	7
Sagebrush Trl	Roundup Dr	El Serape Trl	0.34	18	M11045A	173	12	12
Sagebrush Trl	Cactus Apple Dr	Hatchet Cactus Dr	0.31	18	M11045B	173	11	11
Tumbleweed Trl	Ocotillo Trl	Club House Dr	0.32	18	M11063A	173	11	11
White Sage Trl	Club House Dr	Paint Brush Trl	0.30	18	M11062A	173	10	10
Yaqui Ln	Paint Brush Trl	Sagebrush Trl	0.19	18	M11051A	173	6	6
54th Ave	Van Buren St	Monroe St	1.99	19	S4208B	218	77	77
68th Ave	1399' NW Vander Veer Rd	Vander Veer Rd	0.26	19	S6537	236A	15	15
69th Ave	Vander Veer Rd	1326' W Vander Veer Rd	0.25	19	M6551	236A	15	15
73rd Ave	845' E Windlass Dr	Windlass Dr	0.16	19	M6588	236B	7	7
Admiralty Way	1330' W Vander Veer Rd	Vander Veer Rd	0.25	19	M6541	236A	13	13
Agua Sal Cir	194' N 72nd Ave	72nd Ave	0.04	19	M6363	236B	2	2
Albatross Way	72nd Ave	Vander Veer Rd	0.23	19	M6232	236B	8	8
Anchor Cir	209' NW Schooner Way	Schooner Way	0.04	19	M6552	236A	2	2
Barnacle Dr	1032' S Rocky Point Dr	Rocky Point Dr	0.20	19	M6581	236B	10	10
Beachcomber Way	La Casa Way	Admiralty Way	0.45	19	M6549	236A	23	23
Beacon Dr	72nd Ave	Club View Dr	0.44	19	M6576	236B	23	23
Beam Dr	Pilot Dr	Galley Dr	0.14	19	M6586	236B	7	7
Bounty Ave	Vander Veer Rd	Windward Dr	0.50	19	M6556	236A	20	20
Cabana Cir	226' W Beachcomber Way	Beachcomber Way	0.04	19	M6546	236A	2	2
Captains Walk	Hallyard Dr	Spinnaker Way	0.13	19	M6539	236A	7	7
Club View Dr	Sea View Way	Vander Veer Rd	0.58	19	M6229	236B	41	41
Club View Dr	1209' SE Windlass Dr	Windlass Dr	0.23	19	M6582	236B	21	21
Conchella Dr	Flamingo Dr	Via Costa Brava	0.40	19	M6365	236A	18	18
Coral Reef Rd	Sea View Way	Vander Veer Rd	0.56	19	M6231	236B	21	21
Costa Mesa Dr	68th Ave	70th Ave	0.99	19	M6543	236A	54	54
Cutter Way	Beachcomber Way	Bounty Ave	0.17	19	M6555	236A	9	9
Dolphin Dr	Sea View Way	Vander Veer Rd	0.50	19	M6227	236A	22	22
Ebb Dr	Rocky Point Dr	Shoal Dr	0.11	19	M6577	236B	5	5
Fantail Dr	Sunfish Ln	Beacon Dr	0.22	19	M6580	236B	11	11

PROJECT GROUPS	To	From	LENGTH	MD	ROAD #	ROAD BK PG	CONST ONLY (\$ X 1000)	TOTAL COST (\$ X 1000)
----------------	----	------	--------	----	--------	---------------	---------------------------	---------------------------

D2-0004 Chip Seal of 4th District Roads FY21/22 (Cont.) by Day Labor

Flamingo Dr	Harbor Dr	Vander Veer Rd	0.42	19	M6226	236A	25	25
Galley Dr	Barnacle Dr	Outrigger Dr	0.28	19	M6574	236B	15	15
Granada Way	Beachcomber Way	Costa Mesa Dr	0.16	19	M6548	236A	8	8
Hallyard Dr	1235' N Regatta Dr	Regatta Dr	0.23	19	M6538	236A	11	11
Harbor Dr	Lookout Dr	Coral Reef	0.85	19	M6235	236A	30	30
Helm Cir	158' N Beacon Dr	Beacon Dr	0.03	19	M6575	236B	1	1
Jib Cir	235' W Beachcomber Way	Beachcomber Way	0.04	19	M6547	236A	2	2
La Casa Way	Cutter Way	Schooner Way	0.11	19	M6553	236A	5	5
Lighthouse Rd	Admiralty Way	Granada Way	0.20	19	M6550	236A	11	11
Lookout Dr	Sea View Way	Vander Veer Rd	0.44	19	M6225	236A	25	25
Miramar Dr	70th Ave	Bay Dr	0.86	19	M6234	236A	37	37
Neptune Dr	Flamingo Dr	Via Costa Brava	0.44	19	M6366	236A	19	19
North Shore Dr	Flamingo Dr	Via Costa Brava	0.36	19	M6364	236A	17	17
Outrigger Dr	Pilot Dr	73rd Ave	0.23	19	M6587	236B	12	12
Pilot Dr	979' E Windlass Dr	Windlass Dr	0.19	19	M6584	236B	9	9
Pilot Dr	Galley Dr	194' N Galley Dr	0.04	19	M6584	236B	2	2
Pleasant View Dr	Sea View Way	Vander Veer Rd	0.57	19	M6230	236B	20	20
Port Cir	531' N Barnacle Dr	Barnacle Dr	0.10	19	M6571	236B	5	5
Regatta Dr	Hallyard Dr	Spinnaker Way	0.13	19	M6540	236A	6	6
Rocky Point Dr	Ebb Dr	Club View Dr	0.35	19	M6570	236B	18	18
Sail Cir	237' E Lighthouse Rd	Lighthouse Rd	0.04	19	M6545	236A	2	2
Salton View Dr	Flamingo Dr	Via Costa Brava	0.52	19	M6367	236A	18	18
Schooner Way	69th Ave	La Casa Way	0.20	19	M6554	236A	11	11
Sea Gull Dr	Flamingo Dr	Via Costa Brava	0.56	19	M6368	236A	23	23
Seacrest Cir	197' NW Lighthouse Rd	Lighthouse Rd	0.04	19	M6544	236A	2	2
Seahorse Way	Port Cir	Barnacle Dr	0.11	19	M6572	236B	5	5
Seascape Ave	Vander Veer Rd	Windward Dr	0.50	19	M6558	236A	29	29
Shell Dr	Rocky Point Dr	Leeward Dr	0.37	19	M6579	236B	19	19
Shoal Dr	Rocky Point Dr	Beacon Dr	0.22	19	M6578	236B	11	11
Spar Cir	359' NW Galley Dr	Galley Dr	0.07	19	M6585	236B	4	4
Spinnaker Way	68th Ave	Admiralty Way	0.22	19	M6542	236A	11	11
Sunfish Ln	Shell Dr	Barnacle Dr	0.11	19	M6573	236B	6	6
Surfside Ave	Vander Veer Rd	Windward Dr	0.50	19	M6559	236A	29	29
Via Costa Brava	Sea View Way	Vander Veer Rd	0.56	19	M6228	236B	22	22
Windlass Dr	Compass Rd	73rd Ave	0.41	19	S6568	236B	19	19
Windward Dr	Bounty Ave	70th Ave	0.25	19	M6616	236A	9	9
Yawl Ave	Vander Veer Rd	Windward Dr	0.50	19	M6557	236A	29	29
11th Ave	Arrowhead Blvd	Neighbours Blvd	1.00	20	M4189	260	32	32
14th Ave	SH-78	Stephenson Blvd	0.72	20	S4231A	265	28	28
Eagle Mountain Rd	35598' N Ragsdale Rd	600' S I-10	7.01	20	M4650	255A	438	438

PROJECT GROUPS	To	From	LENGTH	MD	ROAD #	ROAD BK PG	CONST ONLY (\$ X 1000)	TOTAL COST (\$ X 1000)
----------------	----	------	--------	----	--------	------------	------------------------	------------------------

D2-0004 Chip Seal of 4th District Roads FY21/22 (Cont.) by Day Labor

Kaiser Rd	Kaiser Mine	SH-177	11.39	20	S6357	251	444	444
Keim Blvd	18th Ave	20th Ave	1.00	20	S4286C	265	37	37
			TOTALS				2447	2447

D3-0004 Chip Seal of 4th District Roads FY22/23 by Day Labor

54th Ave	Pierce St	Fillmore St	1.00	19	S4208D	220	22	22
64th Ave	2737' SW Grapefruit Blvd	Grapefruit Blvd	0.52	19	S4488A	230	19	19
66th Ave	Buchanan St	Jackson St	6.82	19	S4492B	230	260	260
81st Ave	Johnson St	Harrison St	2.04	19	M4185	243	82	82
84th Ave	Johnson St	SH-86	0.75	19	M4186	243	28	28
Buchanan St	58th Ave	60th Ave	1.01	19	S4081B	224	38	38
Jackson St	Airport Blvd	66th Ave	5.06	19	S4276B	222	198	198
Johnson St	81st Ave	84th Ave	1.51	19	S4280A	243	53	53
Middleton St	4680' S 66th Ave	66th Ave	0.89	19	M4335	229	33	33
Orange St	785' S Airport Blvd	Airport Blvd	0.15	19	M4367	223A	5	5
Pierce St	52nd Ave	Airport Blvd	1.97	19	S4387C	220	71	71
Pierce St	Pierce St (M4387D)	66th Ave / W	5.43	19	M4387E	241	227	227
Tyler St	5287' N 66th Ave	66th Ave	1.00	19	S4551A	229	43	43
Van Buren St	Airport Blvd	66th Ave	5.01	19	S4554B	223	189	189
02nd Ave	3670' E SH-95	Hunter Blvd	1.20	20	S4451A	261	44	44
04th Ave	3943' E SH-95	Lovekin Blvd	2.74	20	S4233B	261	102	102
06th Ave	5144' E SH-95	Lovekin Blvd	2.98	20	S4481C	261	115	115
08th Ave	1330' W De Frain Blvd	2640' W De Frain Blvd	0.25	20	S4179A	261	8	8
08th Ave	2975' E SH-95	2640' E De Frain Blvd	3.05	20	S4179B	261	96	96
14th Ave	SH-78	Stephenson Blvd	0.72	20	S4231A	265	29	29
Arrowhead Blvd	10th Ave	Riverside Ave	1.00	20	S4013C	260	37	37
Aztec Ave	6526' E SH-177	SH-177	1.23	20	S6746	255A	44	44
Buck Blvd	10th Ave	Riverside Ave	1.02	20	M4082A	260A	48	48
C & D Blvd	10th Ave	6th Ave	2.00	20	S4592C	261A	76	76
De Frain Blvd	10th Ave	Hobson Way	1.51	20	S4154C	260	59	59
Ehlers Blvd	10th Ave	Riverside Dr	1.00	20	M4177	261A	38	38
Hunter Blvd	2nd Ave	4th Ave	0.99	20	M4269	261	36	36
Lovekin Blvd	Midland Rd	8th Ave	2.66	20	S4311E	261	106	106
Neighbours Blvd	11th Ave	1319' S Riverside Ave	0.76	20	S4353B	260	19	19
Peter D McIntyre Ave	Intake Blvd	Lovekin Blvd	2.00	20	S4007	266	78	78
Riverside Ave	2268' W Neighbours Blvd	Neighbours Blvd	0.43	20	M4405	260	16	16
Riverside Ave	131' E Solano Way	1321' E Neighbours Blvd	2.65	20	S4405B	261A	77	77
Stephenson Blvd	14th Ave	3908' S 14th Ave	0.74	20	M4499	265	28	28
Stephenson Blvd	2616' N Seeley Ave	Seeley Ave	0.50	20	S4499C	265	18	18
			TOTALS				2342	2342

PROJECT GROUPS	To	From	LENGTH	MD	ROAD #	ROAD BK PG	CONST ONLY (\$ X 1000)	TOTAL COST (\$ X 1000)
----------------	----	------	--------	----	--------	---------------	---------------------------	---------------------------

D0-0073 North Shore Area Resurf Group Contract Construction

70th Ave	Windward Dr	Sea View Way	1.01	19	S4465D	236A	1775	2493
72nd Ave	Commerce St	Sea View Way	0.44	19	S4470C	236B	41	58
72nd Ave	Leeward Dr	Compass Dr	0.40	19	M4470	236B	229	322
Bay Dr	SH-111	72nd Ave	0.50	19	M6203	236B	434	609
Commerce St	Vander Veer Rd	72nd ave	0.09	19	S6233	236B	37	53
Parkside Dr	SH-111	500' E SH-111	0.09	19	S6204	236B	202	283
Sea View Way	72nd Ave	70th Ave	1.00	19	M6236	236A	457	642
Vander Veer Rd	Commerce St	70th Ave	0.95	19	S6119	236A	183	257
TOTALS			4.48				3358	4717

D2-0009 Slurry Seal of 4th District Roads FY21/22 Contract Construction

Arbol Rd	Ramon Rd	Haskell Rd	0.05	18	M9197	183	3	4
Harry Oliver Trl	Haskell Rd	Varner Rd	0.37	18	M4324	187	21	26
Haskell Rd	Monterey Ave	1103' W Rosemary Ln	0.47	18	M6237	187	21	26
Rosemary Ln	Ramon Rd	Haskell Rd	0.05	18	M4874A	183	4	5
Airport Blvd	Van Buren St	Monroe St	2.00	19	S4211A	218	128	159
Airport Blvd	SH-86S	Harrison St	2.73	19	S4211C	223	187	231
Airport Blvd (Coachella)	Van Buren St	1320' W Van Buren St	0.25	19	-----	219	14	16
Airport Blvd (Coachella)	SH-86S	228' W Grapefruit Blvd	0.46	19	-----	223A	44	49
Grapefruit Blvd	4402' N Church St	312' SE 4th St	6.63	19	M9687A	219	414	510
Harrison St	82nd Ave	Airport Blvd	14.76	19	M9686	233	1198	1478
Van Buren St	Manila Ave	48th Ave	0.25	19	S4554E	213	8	9
Van Buren St (Coachella)	Manila Ave	48th Ave	0.25	19	-----	213	10	12
Washington St	Hidden River Rd	Country Club Dr	1.37	19	S4562E	207	82	101
Chuckwalla Valley Rd	1579' E I-10 EBoff / E	W I-10 EBoff	16.72	20	S6720	256	957	1179
Wileys Well Rd	15041' S I-10	I-10	2.85	20	S4571A	264	377	462
TOTALS			48.25				3468	4267

D3-0009 Slurry Seal of 4th District Roads FY22/23 Contract Construction

Avenida Atezada	929' N Camino Campesino	Camino Silvosio	0.81	18	M4893	171	56	68
Avenida Descanso	Avenida Campanero	Dillon Rd	0.97	18	M4022	171	47	57
Avenida Florencita	Camino Campanero	Camino Aventura	0.49	18	M4868	171	35	43
Avenida Gracia	810' N Camino Idilio	Camino Idilio	0.15	18	M6126	171	11	14
Avenida Manzana	Camino Campanero	Dillon Rd	0.98	18	S4754B	171	66	82
Avenida Merced	Camino Aventura	Camino Silvosio	0.43	18	M4891A	171	31	38
Avenida Merced	958' N Camino Campesino	Camino Campesino	0.18	18	M4891B	171	11	14
Avenida Mirola	932' N Camino Campesino	Camino Silvosio	0.81	18	M4892	171	59	71
Avenida Monteflora	Camino Campanero	Camino Idilio	0.73	18	M4866	171	53	64
Avenida Ramada	Camino Campanero	Camino Idilio	0.73	18	M4867	171	53	64
Avenida Rambla	2064' N Camino Aventura	Camino Silvosio	0.82	18	M4894	171	59	71

PROJECT GROUPS	To	From	LENGTH	MD	ROAD #	ROAD BK PG	CONST ONLY (\$ X 1000)	TOTAL COST (\$ X 1000)
----------------	----	------	--------	----	--------	---------------	---------------------------	---------------------------


D3-0009 Slurry Seal of 4th District Roads FY22/23 (Cont.) Contract Construction

Camino Aventura	Bubbling Wells Rd	Palm Dr	0.98	18	S4747B	171	63	75
Camino Campanero	Avenida Descanso	Bubbling Wells Rd	0.75	18	S4845	171	63	76
Camino Campesino	2277' E Avenida Descanso	Avenida Descanso	0.43	18	M4812	171	32	39
Camino Campesino	Bubbling Wells Rd	Avenida Merced	0.23	18	M4812	171	28	35
Camino Idilio	Bubbling Wells Rd	Palm Dr	0.97	18	M4116B	171	64	77
Camino Silvoso	Bubbling Wells Rd	Carlos St	0.25	18	M4938	171	18	22
Carlos St	Camino Silvoso	Dillon Rd	0.05	18	M4939	171	3	4
Via Corto	Via Corto West	Dillon Rd	0.08	18	M6631	171	4	5
Via Corto E	Camino Aventura	Via Corto	0.44	18	M4558	171	28	35
Via Corto W	Camino Aventura	Via Corto	0.44	18	M6630	171	28	35
Via El Rancho	Camino Aventura	Camino Idilio	0.24	18	M4748	171	17	21
Via Montana	Camino Campanero	Via Quedo	0.93	18	M4753	171	66	80
Via Quedo	Via Vista	Dillon Rd	0.08	18	M4752	171	6	7
Via Quedo	Camino Campanero	Camino Idilio	0.73	18	M4752	171	49	60
Via Vista	Camino Campanero	Via Quedo	0.93	18	M4751	171	65	78
TOTALS			14.63				1015	1235



Transportation Improvement Program 2021-2022 Edition
Revenue Source Budget Summaries for Supervisorial District: 4

CODE	SOURCE	ANNUAL BUDGET AMOUNTS (x \$1000)				
		PFY	21/22	22/23	FFY	TOTAL
101	State Exchange Funds	2,720				2,720
108	STP - Discretionary	3,000	9,110			12,110
111	STP - Future Federal Identified/Unfunded				20,000	20,000
115	STIP Funds - Federal	6,130				6,130
120	Highway Bridge Replacement & Rehabilitation	3,145	773			3,918
121	HBRR - Identified/Unfunded	33	1,434	4,289	23,364	29,120
134	HSIP - Highway Safety Improvement Program	1,222				1,222
156	Active Transportation Program (ATP) - Federal			5,994		5,994
190	Federal Highway Administration (FHWA)	5,987	253			6,240
215	Proposition 1-B	65				65
217	Prop 1B Trade Corridor Improv. Funds	7,066	3,293			10,359
221	Gas Tax/HUTA	2,231	4,800	3,578		10,609
223	Gas Tax/SB-1	6,175	24,680	12,078	16,371	59,304
240	SB 821 (Local Transportation Funds)		575	432		1,007
256	Active Transportation Program (ATP) - State	360	270	30		660
270	California Natural Resources Agency (CRNA)		65	1,029		1,094
301	Measure A/Coachella Valley	27	3,405	2,081		5,513
302	Measure A/Palo Verde		75	179		254
310	District IV Funds		1,108			1,108
328	Combined Improvement Fund		100	30		130
340	Transportation Uniform Mitigation Fee (CVAG)	24,510	6,820	2,799		34,129
343	TUMF - Identified/Unfunded		4,485			4,485
370	East County DIF Signal Mitigation Funds	1,659	30	20	20	1,729
600	Developer Contributions			211		211
602	Developer In-Lieu Funds		214			214
638	DIF AP18 Maj. Imp. Fnd- Coachella Eastern Area	2,136				2,136
707	City of Coachella	40	600			640
833	Coachella Valley Water Dist.	2,375	2,922			5,297
865	Desert Community Funds			16		16
Grand Totals:		68,881	65,012	32,766	59,755	226,414



Supervisory District 5



NAME LIMITS	LENGTH	EW / PW	MD CT PL RW	PROJECT# RD BK PG ROAD NBR LEAD AGY LRGR PROJ	FUND SOURCE	FUND SOURCE AMOUNT (x\$1000)	FISCAL YEAR COST (x \$1000)			
							D=Design C=Construction PFY=Previous Fiscal Year		E=Environmental R=Right-of-way Acquisition FFY=Future Fiscal Year	
							PFY	21/22	22/23	FFY
11th St Gibson Ave to Lakeview Ave Reconst AC paved road	1.04 miles	28 ft/ 28 ft	14 DL N N	C90023 96 S5109 RCTD	223 Total:	831 831	D E C	223	1 1 829	Gas Tax/SB-1
Antelope Rd Ellis Ave Install Traffic Signal New TS to be built by developer.	0.00 miles	0 ft/ 0 ft	14 C N N	B90952 103 S5012 DEVEL	369 Total:	235 235	C	369	235	West County DIF Signal Mitigation Funds
Briggs Rd McLaughlin Rd to SH-74 Widen eastside of road to add turning lane	0.45 miles	48 ft/ 60 ft	14 C Y U	C60084 103B S1046B RCTD	369 999 Total:	54 460 514	D C	369 999	54 60 25 375	West County DIF Signal Mitigation Funds Unfunded
Broadway St S'ly Main St 0.10 mi to Ramona St Construct Sidewalk across UPRR tracks	0.15 miles	40 ft/ 42 ft	16 C Y Y	D00084 140A M4076 RCTD	221 999 Total:	371 1,760 2,131	D E R C	221 999	57 160 55 55 1,680	Gas Tax/HUTA Unfunded
Cabazon Area Sidewalks Broadway St and to Carmen Ave Const curb, gutter, and sidewalk on Broadway St: Carmen Ave to S'ly Main St. Carmen Ave: Cabazon Elem. School to Almond St.	0.57 miles	33 ft/ 37 ft	16 C Y Y	C80065 140A S4076 RCTD	221 256 Total:	197 1,070 1,267	D E R C	221 256	297 1 127 788	Gas Tax/HUTA Active Transportation Program (ATP) - State
Central Ave Menifee Rd to Rosary Ave Resurf AC paved road	0.76 miles	23 ft/ 23 ft	14 C Y N	C90025 99C S5055 RCTD	223 Total:	795 795	D E C	223	57 5 8 725	Gas Tax/SB-1
Cherry Valley Blvd Interchange I-10 Reconstruct & widen interchange in the City of Calimesa	0.00 miles	40 ft/ 0 ft	16 C Y Y	C70038 87 RCTD	704 999 Total:	2,430 56,052 58,482	D E R C	704 999	955 1,437 980 3,300 5,110 43,971	City of Calimesa Unfunded
Chip Seal of 5th District roads in FY21/22 various roads Chip Seal See list of roads at end of district.	17.95 miles	0 ft/ 0 ft	00 DL N N	D20005 RCTD	223 Total:	681 681	C	223	681	Gas Tax/SB-1
Chip Seal of 5th District roads in FY22/23 various roads Chip Seal See list of roads at end of district.	22.77 miles	0 ft/ 0 ft	00 DL N N	D30005 RCTD	223 Total:	894 894	C	223	894	Gas Tax/SB-1
Curb Ramps of 5th District FY22/23 various locations Upgrade existing curb ramps to ADA standards.	0.00 miles	0 ft/ 0 ft	00 C N N	D30015 RCTD	223 Total:	54 54	D E C	223	7 1 1 45	Gas Tax/SB-1



NAME LIMITS	LENGTH	EW / PW	MD CT PL RW	PROJECT# RD BK PG ROAD NBR LEAD AGY LRGR PROJ	FUND SOURCE	FUND SOURCE AMOUNT (x\$1000)	FISCAL YEAR COST (x \$1000)			
							D=Design C=Construction PFY=Previous Fiscal Year		E=Environmental R=Right-of-way Acquisition FFY=Future Fiscal Year	
							PFY	21/22	22/23	FFY
Dillon Rd Seeley St to W'ly Seeley St 0.15 mi 0.15 miles 33 ft/ 33 ft Reconst AC paved road			18 DL N N	D20031 169 M4163 RCTD	223 Total:	138 138	D E C			1 1 136
							223	Gas Tax/SB-1		
El Nido Ave Orange Ave to Placentia Ave 0.50 miles 24 ft/ 38 ft Const curb, gutter, and sidewalk on east side			14 C Y Y	D00019 59 M5112 RCTD	221 240 Total:	591 444 1,035	D E R C	199 4 29 4	36 26 737	
							221	Gas Tax/HUTA		
							240	SB 821 (Local Transportation Funds)		
Elm St S'ly Carmen Ave 0.20 mi 0.00 miles 0 ft/ 44 ft Const protective slab over MWD pipe and acquire road easement.			16 C Y Y	C50087 140B M6841 RCTD	221 Total:	475 475	D E R C	146 7 1 5		316
							221	Gas Tax/HUTA		
Esperanza Ave San Gorgonio River to W'ly 0.02 miles 0 ft/ 0 ft Prepare Hydrology Study at bridge crossing County Bridge #M8340			16 C N N	D20055 147A M4193 RCTD	221 Total:	50 50	D		50	
							221	Gas Tax/HUTA		
Ethanac Rd Interchange Case Rd to Encanto Rd 0.38 miles 76 ft/ 92 ft Project initiation document In the City of Perris.			14 C Y N	D20061 64 69M5118 RCTD	308 Total:	1,042 1,042	D		700	342
							308	RCTC Measure A - Discretionary		
Fuller Ave Orange St to Pine St 0.12 miles 22 ft/ 22 ft Reconst AC paved road			16 DL N N	D10048 140A M4564 RCTD	223 Total:	77 77	D E C		1 1 75	
							223	Gas Tax/SB-1		
Gilman Springs Rd, Phase 4A SE'ly Alessandro 1.70 mi to SE'ly Bridge St 1 mi 4.30 miles 26 ft/ 40 ft Widen shoulders & add painted median			15 C Y Y	C20161 80 S5924B RCTD	134 221 300 328 630 Total:	7,916 8,887 98 413 191 17,505	D E R C	2,081 755 786	243 60 1,580	12,000
							134	HSIP - Highway Safety Improvement Program		
							221	Gas Tax/HUTA		
							300	Measure A/Western		
							328	Combined Improvement Fund		
							630	DIF AP10 Maj. Imp. Fnd- Upper San Jacinto		
Gilman Springs Rd, Phase 4B SE'ly Bridge St 1.00 mi to SH-79 2.20 miles 32 ft/ 52 ft Widen shoulders & add painted median			15 C Y Y	C80080 98 S5924A RCTD	221 999 Total:	32 14,009 14,041	D E R C	3 29		1,103 606 3,100 9,200
							221	Gas Tax/HUTA		
							999	Unfunded		



NAME LIMITS	LENGTH	EW / PW	MD CT PL RW	PROJECT# RD BK PG ROAD NBR LEAD AGY LRGR PROJ	FUND SOURCE	FUND SOURCE AMOUNT (x\$1000)	FISCAL YEAR COST (x \$1000)			
							D=Design C=Construction PFY=Previous Fiscal Year		E=Environmental R=Right-of-way Acquisition FFY=Future Fiscal Year	
							PFY	21/22	22/23	FFY
I-10 Bypass Hathaway St @ Westward to Apache Trail 3.50 miles 0 ft/ 40 ft Const paved road south of I-10 Partly within the City of Banning.			16 C Y Y	B70776 139 RCTD	221 260 300 343 347 640 999	1,536 2,449 469 1,567 981 361 102,208	D E R C	1,461 4,234	5 96	4,000 250 8,925 90,600
					Total:	109,571		221 Gas Tax/HUTA 260 SB 621 Indian Gaming Special Distribution 300 Measure A/Western 343 TUMF - Identified/Unfunded 347 TUMF - Pass zone (WRCOG) 640 DIF AP20 Maj. Imp. Fnd- San Gorgonio Pass 999 Unfunded		
I-10 Bypass/Garnet Ave Segment 4 Whitewater Interchange to Garnet Ave 1.90 miles 0 ft/ 34 ft Investigate for road construction and bridge over Whitewater River.			18 C Y N	C30075 145 RCTD	221 999	55 545	D E	55		95 450
					Total:	600		221 Gas Tax/HUTA 999 Unfunded		
I-10 Bypass/Tamarack Rd Seg 3 Haugen Lehmann Wy to Whitewater Cyn Rd 2.70 miles 0 ft/ 34 ft Investigate for road construction and bridge over Cottonwood Cyn Wash.			18 C Y N	C30074 145 RCTD	221 999	99 402	D E	99		70 332
					Total:	501		221 Gas Tax/HUTA 999 Unfunded		
Jonathan Ave Brookside Ave to N'ly Brookside 1.12 mi 1.12 miles 24 ft/ 24 ft Resurf AC paved road			16 DL N N	D00045 90 M4281 RCTD	223	750	D E C		1 1 748	
					Total:	750		223 Gas Tax/SB-1		
Little Morongo Rd Mission Lakes Blvd to Augusta Ave 0.70 miles 31 ft/ 31 ft Resurf AC paved road Seek co-op with City of Desert Hot Springs.			18 C Y N	D10074 167A S4347B RCTD	223	728	D E C			80 5 643
					Total:	728		223 Gas Tax/SB-1		
Menifee Rd San Jacinto Ave 0.00 miles 0 ft/ 0 ft Install Traffic Signal			14 C Y N	C80068 99C S5252C RCTD	369	676	D E C	151 5	50 470	
					Total:	676		369 West County DIF Signal Mitigation Funds		
Mission Lakes Area Resurf Group 26 various roads 5.32 miles 0 ft/ 0 ft Resurf AC paved road See list of roads at end of district.			18 C Y N	D10075 167A RCTD	223	1,768	D E C			195 13 1,560
					Total:	1,768		223 Gas Tax/SB-1		
Mission Lakes Blvd W Clubhouse Blvd 0.09 mi to Little Morongo Rd 0.73 miles 19 ft/ 19 ft Resurf AC paved road Seek co-op with City of Desert Hot Springs.			18 C Y N	D10073 167A S6897 RCTD	223	480	D E C			52 4 424
					Total:	480		223 Gas Tax/SB-1		
Mountain View Ave Orange St to Pine St 0.12 miles 22 ft/ 22 ft Reconst AC paved road			16 DL N N	D10049 140A M4563 RCTD	223	76	D E C		1 1 74	
					Total:	76		223 Gas Tax/SB-1		



NAME LIMITS	LENGTH	EW / PW	MD CT PL RW	PROJECT# RD BK PG ROAD NBR LEAD AGY LRGR PROJ	FUND SOURCE	FUND SOURCE AMOUNT (x\$1000)	FISCAL YEAR COST (x \$1000)				
							D=Design	E=Environmental		R=Right-of-way Acquisition	
							C=Construction	R=Right-of-way Acquisition		FFY=Future Fiscal Year	
DESCRIPTION (Comments)							PFY	21/22	22/23	FFY	
North Indian Cyn Dr 20th Ave to Dillon Rd 1.26 miles 40 ft/ 56 ft Widen to 4 lanes & Install signal @ Dillon Rd. in 2 phases. 1/4 in Palm Springs & 1/4 in Desert Hot Spgs. Cities S'ly 1/2 in Sup. Dist 4. County N 1/2 in Sup. Dist 5.			18 C Y N	C60089 172 RCTD	223 340 990 Total:	160 4,488 138 4,786	D E R C	600 213 411 2,159		1,403	
							223 340 990	Gas Tax/SB-1 Transportation Uniform Mitigation Fee (CVAG) Miscellaneous			
North Indian Cyn Dr Reimbursement 20th Ave to Dillon Rd 0.00 miles 0 ft/ 0 ft Reimburse CVAG for County's cost share of Project C60089. DIF AP2 funds authorized by Board item 3.26 on 11-27-12.			18 C N N	C70029 172 RCTD	370 622 Total:	50 745 795	C		795		
							370 622	East County DIF Signal Mitigation Funds DIF AP2 Maj. Imp. Fnd- Coachella West Area			
Nuevo Rd Bridge San Jacinto River 0.05 miles 30 ft/ 53 ft Reconst 2 lane bridge			14 C Y U	C60092 99A S5285B RCTD	120 121 221 999 Total:	925 5,308 119 1,782 8,134	D E R C	126 10	611 225 80	535 215 75	104 115 6,038
							120 121 221 999	Highway Bridge Replacement & Rehabilitation HBRR - Identified/Unfunded Gas Tax/HUTA Unfunded			
Oak Glen Rd Orchard St to S.B. County Line 2.11 miles 32 ft/ 32 ft Reconst AC paved road			16 C Y N	B70735 90A S4356 RCTD	221 223 Total:	87 2,037 2,124	D E C	105 2	131 8	130 8 870	870
							221 223	Gas Tax/HUTA Gas Tax/SB-1			
Pine St Carmen Ave to S Carmen Ave 0.10 mi 0.10 miles 11 ft/ 11 ft Reconst AC paved road			16 DL N N	D10050 140A M4565 RCTD	223 Total:	33 33	D E C		1 1 31		
							223	Gas Tax/SB-1			
Railroad Ave Bridge Format Wash 0.05 miles 36 ft/ 35 ft Bridge Replacement Replacement for State Bridge No. 56C0099.			16 C Y N	C40063 140B RCTD	120 121 999 Total:	589 2,935 35 3,559	D E R C	357 193	73 62	50 25	144 2,655
							120 121 999	Highway Bridge Replacement & Rehabilitation HBRR - Identified/Unfunded Unfunded			
Railroad Ave Bridge E. Channel Stubbe Wash 0.05 miles 36 ft/ 35 ft Bridge Replacement Replacement for State Bridge No. 56C0101.			16 C Y N	C40064 140B RCTD	120 121 999 Total:	601 3,185 32 3,818	D E R C	349 203	92 72	50 25	118 2,909
							120 121 999	Highway Bridge Replacement & Rehabilitation HBRR - Identified/Unfunded Unfunded			
Ramona Ave Nuevo Rd to Stalder Ave 0.14 miles 21 ft/ 21 ft Resurf AC paved road			14 C Y N	C90036 99A M5328 RCTD	223 Total:	169 169	D E C	49 4 5	111		
							223	Gas Tax/SB-1			
Ramona Expy Rider St to W'ly Warren Rd 0.55 mi 8.64 miles 49 ft/ 49 ft Resurf AC paved road			14 C Y N	C80055 96 S5501B RCTD	223 Total:	7,706 7,706	D E C	401 3 1,448	5,854		
							223	Gas Tax/SB-1			



NAME LIMITS	LENGTH	EW / PW	MD CT PL RW	PROJECT# RD BK PG ROAD NBR LEAD AGY LRGR PROJ	FUND SOURCE	FUND SOURCE AMOUNT (x\$1000)	FISCAL YEAR COST (x \$1000)				
							D=Design	E=Environmental			
							C=Construction	R=Right-of-way Acquisition			
DESCRIPTION (Comments)							PFY	21/22	22/23	FFY	
Ramona Expy			15	D10076	369	618	D	74	11		
Bridge St			C	97			E	1			
Install Traffic Signal	0.00 miles	26 ft/ 26 ft	Y	S5501C RCTD	Total:	618	R	2	5		
			Y				C		525		
							369	West County DIF Signal Mitigation Funds			
Reche Canyon Rd			14	C20144	221	641	D	113			123
Sbd Co to Reche Vista Dr			C	45	999	2,633	E				60
Const passing lanes and rumble strip	3.45 miles	30 ft/ 30 ft	Y	S3067A RCTD	Total:	3,274	R	528			2,450
			N				C				
							221	Gas Tax/HUTA Unfunded			
							999				
Reche Vista Dr			14	C20145	221	44	D	44			156
Country Rd to Reche Cyn Rd			C	46	999	2,641	E				35
Const turn-outs and rumble strip	1.22 miles	26 ft/ 26 ft	Y	S3051 RCTD	Total:	2,685	R				2,450
			N				C				
							221	Gas Tax/HUTA Unfunded			
							999				
Research Potential Mitigation Properties			15	D10025	221	50	R	7	43		
5th District			C								
Seed funding to research potential properties	0.00 miles	0 ft/ 0 ft	N	RCTD	Total:	50	221	Gas Tax/HUTA			
			Y								
San Timoteo Canyon Rd			16	D20045	369	110	D	90			
Redlands Blvd			C	87	999	850	E		20		
Install traffic signal and widen San Timoteo Cyn to add WB LT pocket & EB RT pocket. Widen Redlands Blvd to provide dedicated LT & RT lanes.	0.00 miles	24 ft/ 36 ft	N	S4440A RCTD	Total:	960	R				850
			N				C				
							369	West County DIF Signal Mitigation Funds			
							999	Unfunded			
San Timoteo Cyn Rd			16	B90946	223	4,087	D	59			699
Live Oak Cyn Rd			C	87	369	51	E				180
Install traffic signal and drainage improvements	0.00 miles	26 ft/ 26 ft	Y	S4440A RCTD	Total:	4,138	R				260
			Y				C				2,940
							223	Gas Tax/SB-1			
							369	West County DIF Signal Mitigation Funds			
Scott Rd Interchange			12	B30689	108	8,000	D	3,235			
Haun Rd to Antelope Rd			C	121A	346	15,000	E	2,514			
Reconst interchange w/ 6 lane overcrossing in the City of Menifee.	0.40 miles	26 ft/ 92 ft	Y	M5362B RCTD	433	2,478	R	8,365			
			Y		469	11,281	C	42,225	138		
					600	3,794					
					728	15,814	108	STP - Discretionary			
					839	102	346	TUMF - Central zone (WRCOG)			
					990	8	433	Scott R & B Benefit District			
							469	CFD 05-8 Scott Road			
							600	Developer Contributions			
							728	City of Menifee			
							839	Eastern Municipal Water District (EMWD)			
							990	Miscellaneous			
Seeley St			18	D20032	223	470	D				1
Dillon Rd to N'ly Dillon Rd 0.58 mi			DL	169			E				1
Reconst AC paved road	0.58 miles	29 ft/ 29 ft	N	S6721 RCTD	Total:	470	R				468
			N				C				
							223	Gas Tax/SB-1			
Slurry Seal of 5th District roads FY21/22			00	D20010	221	305	D	47	28		
various roads			C		300	153	E	2			
Slurry Seal	6.13 miles	0 ft/ 0 ft	Y	RCTD	733	14	R				505
See list of roads at end of district.			N		734	110	C				
							221	Gas Tax/HUTA			
							300	Measure A/Western			
							733	City of Yucaipa			
							734	City of Palm Springs			
							Total:	582			



NAME LIMITS	LENGTH	EW / PW	MD CT PL RW	PROJECT# RD BK PG ROAD NBR LEAD AGY LRGR PROJ	FUND SOURCE	FUND SOURCE AMOUNT (x\$1000)	FISCAL YEAR COST (x \$1000)				
							D=Design	E=Environmental			
							C=Construction	R=Right-of-way Acquisition			
DESCRIPTION (Comments)							PFY	21/22	22/23	FFY	
Slurry Seal of 5th District roads FY22/23			00	D30010	223	537	D		34		
various roads	8.12 miles	0 ft/ 0 ft	C		300	163	E		1		
Slurry Seal			N				C		2	663	
See list of roads at end of district.			N	RCTD	Total:	700		223 Gas Tax/SB-1			
							300 Measure A/Western				
Vernon Rd			18	D20033	223	124	D			1	
S'yly Dillon Rd 0.13 mi to N'yly Dillon Rd 0.03 mi	0.16 miles	27 ft/ 27 ft	DL	169			E			1	
Reconst AC paved road			N	M9802	Total:	124	C			122	
			N	RCTD				223 Gas Tax/SB-1			
Vineland St			16	D20029	223	1,337	D			1	
Union St to Avenida Miravilla	1.41 miles	36 ft/ 36 ft	DL	90B			E			1	
Reconst AC paved road			N	M4560	Total:	1,337	C			1,335	
			N	RCTD				223 Gas Tax/SB-1			

PROJECT GROUPS	To	From	LENGTH	MD	ROAD #	ROAD BK PG	CONST ONLY (\$ X 1000)	TOTAL COST (\$ X 1000)
----------------	----	------	--------	----	--------	------------	------------------------	------------------------

D2-0005 Chip Seal of 5th District Roads FY21/22 by Day Labor

Adele Ave	2285' E Elm St	Sunrise Ave	0.65	16	M6849	148A	20	20
Agnes St	Carmen Ave	Blanche Ave	0.10	16	M6859	140A	3	3
Aloma Dr	Broadway St	Brett Rd	0.75	16	M4617	140A	28	28
Apache Trl	Railroad Ave	Bonita Ave	0.46	16	S4707	139	16	16
Blanche Ave	Magnolia St	Agnes St	0.10	16	M6858	140A	3	3
Bonita Ave	Elm St	Apache Trl	3.01	16	S4070	140B	132	132
Broadway St	Bonita Ave	Esperanza Ave	0.75	16	S4076	140A	42	42
Cabazon St	Carmen Ave	Dolores Ave	0.25	16	M6844	140A	9	9
Carmen Ave	Orange St	Agnes St	0.61	16	M4119	140A	20	20
Dale Ct	357' W Magnolia St	Magnolia St	0.07	16	M6948	140A	3	3
Date Ave	3431' E Sunrise Ave	Sunrise Ave	0.65	16	M6851	148A	24	24
Elm St	Bonita Ave	145' S Hattie Ave	1.26	16	M6841	140B	54	54
Esperanza Ave	3435' E Sunrise Ave	Orange St	2.65	16	S4193	147A	95	95
Eucalyptus St	Esperanza Ave	Ida Ave	0.16	16	M6855	147A	6	6
Hattie Ave	490' E Elm St	Elm St	0.09	16	M6857	148A	3	3
Helen Ave	440' E Elm St	Elm St	0.08	16	M6856	148A	3	3
Ida Ave	Elm St	Peach St	0.49	16	M6854	147A	15	15
Lemon St	Adele Ave	Esperanza Ave	0.17	16	M6863	148A	6	6
Lois Ave	3436' E Sunrise Ave	Sunrise Ave	0.65	16	M6852	148A	23	23
Magnolia St	Bonita Ave	Dolores Ave	0.49	16	S4319	140A	15	15
Manzanillo St	Carmen Ave	Dolores Ave	0.24	16	M6847	140A	8	8
Marino St	Carmen Ave	Dolores Ave	0.25	16	M6845	140A	8	8
Maxine Ave	Lime St	Sunrise Ave	0.66	16	M6850	148A	24	24
Mission St	Carmen Ave	Dolores Ave	0.25	16	M6846	140A	9	9
Orange St	Bonita Ave	Esperanza Ave	0.75	16	M4366	140A	25	25
Peach St	Esperanza Ave	Ida Ave	0.17	16	M6861	147A	5	5
Plum St	Esperanza Ave	Ida Ave	0.17	16	M6862	147A	6	6
Riza Ave	Eucalyptus St	Elm St	0.38	16	M6864	147A	15	15
Sunrise Ave	Adele Ave	Esperanza Ave	0.17	16	M6853	147A	7	7
Covey St	Dillon Rd	Teagarden Dr	0.24	18	M4141	172	10	10
Keith St	Dillon Rd	Teagarden Dr	0.24	18	M4287	172	9	9
Louise St	Dillon Rd	Teagarden Dr	0.24	18	M4310	172	9	9
Sanborn St	Dillon Rd	Teagarden Dr	0.24	18	M4415	172	9	9
Teagarden Dr	Louise St	Indian Ave	0.26	18	M4511	172	10	10
Thumb Dr	Louise St	Indian Ave	0.25	18	M4535	172	9	9
			TOTALS	17.95			681	681

D3-0005 Chip Seal of 5th District Roads FY22/23 by Day Labor

Apache Trl	Seminole Dr	Millard Pass	0.42	16	M4605	139	13	13
Maumee Ln	Nakoma Dr	Millard Pass	0.12	16	M4611	139	4	4
Millard Pass	886' N Napa Pl	1056' N Seminole Dr	0.37	16	S4603	139	12	12
Mojave Dr	Apache Trl	1399' NW Apache Trl	0.26	16	M4606	139	15	15

PROJECT GROUPS	To	From	LENGTH	MD	ROAD #	ROAD BK PG	CONST ONLY (\$ X 1000)	TOTAL COST (\$ X 1000)
----------------	----	------	--------	----	--------	---------------	---------------------------	---------------------------

D3-0005 Chip Seal of 5th District Roads FY22/23 (Cont.) by Day Labor

Mt Edna Rd	879' W SH-243	SH-243	0.17	16	M6875	146	7	7
Nakoma Dr	Maumee Ln	Millard Pass	0.14	16	M4612	139	4	4
Napa Pl	317' E Millard Pass	Millard Pass	0.06	16	M4610	139	2	2
Old Banning Idyllwild Rd	1867' S SH-243	332' S SH-243	0.29	16	S4058A	139	5	5
Poppet Flats Rd	5280' SW SH-243	SH-243	1.00	16	S4701	150	32	32
Seminole Dr	11624' E Main St	Main St	2.20	16	S4675	140B	108	108
Taos Rd	Apache Trl	Millard Pass	0.21	16	M4604	139	7	7
Twin Pines Rd	7013' E SH-243	SH-243	1.33	16	S4578	147	47	47
16th Ave	Seeley St	Painted Hills Rd	0.89	18	M6215	169	34	34
20th Ave	Oasis Ave	Worsley Rd	1.02	18	S4542A	169	35	35
Cooper Rd	Garnet Ave	El Dorado Rd	0.36	18	M6325	169	14	14
El Dorado Rd	Cooper Rd	Wilson Rd	0.06	18	M6326	169	2	2
Garnet Ave	8838' W King Rd	2679' E King Rd	2.18	18	S4972	169	77	77
N Indian Canyon Dr	9452' SE SH-62	179' W SH-62	1.82	18	M10211A	165	86	86
N Indian Canyon Dr	Pierson Blvd	Dillon Rd	2.52	18	M10211B	166	137	137
Old Morongo Rd	4458' N Painted Hills Rd	Painted Hills Rd	0.84	18	S6734	169	31	31
Painted Hills Rd	Old Morongo Rd	16th Ave	1.08	18	S4348	169	38	38
Thomas Ave	Avenida De La Familias	N Indian Canyon Dr	0.31	18	M4821	167B	12	12
Wall Rd	20Th Ave	Garnet Ave	0.26	18	S6497	169	15	15
Wilson Rd	Garnet Ave	El Dorado Rd	0.38	18	M6983	169	14	14
Worsley Rd	792' N Indian Ave	4816' S Indian Ave	1.06	18	S6498A	165	32	32
Worsley Rd	Pierson Blvd	20th Ave	3.42	18	S6498	166	111	111
			TOTALS	22.77			894	894

D1-0075 Mission Lakes Area Resurf Group Contract Construction

Apawamis Rd	Spyglass Ave	Congressional Rd	0.19	18	M6921	167A	43	58
Brae Burn Ave	Capiland Rd	Brookline Ave	0.29	18	M6913	167A	81	108
Brookline Ave	Brae Burn Ave	Warwick Dr	0.38	18	M6920	167A	83	111
Capiland Rd	Brae Burn Ave	Warwick Dr	0.34	18	M6923	167A	77	105
Cascades Dr	Hoylake Rd	Little Morongo Rd	0.02	18	M6936	167A	5	8
Clubhouse Blvd	Mission Lakes Blvd	Spyglass Ave	0.08	18	M6934	167A	36	48
Clubhouse Blvd	Spyglass Ave	Augusta Ave	0.75	18	M6934	167A	212	288
Congressional Rd	Spyglass Ave	Apawamis Rd	0.19	18	M6922	167A	42	56
De Vincenzo Ct	Doral Dr	134' N Doral Dr	0.03	18	M6932	167A	6	9
Diegel Ct	Warwick Blvd	N Warwick Blvd	0.03	18	M6926	167A	5	8
Doral Dr	Clubhouse Blvd	Clubhouse / N	0.31	18	M6931	167A	70	94
Ekwanok Dr	Brookline Ave	Siwanoy Dr	0.13	18	M6919	167A	25	34
Jones Ct	Clubhouse Blvd	374' NW Clubhouse Blvd	0.07	18	M6933	167A	14	19
Kirkwood Ct	Pinehurst Cir	160' NE Pinehurst Cir	0.03	18	M6927	167A	6	9
Lema Ct	Clubhouse Blvd	191' W Clubhouse Blvd	0.04	18	M6930	167A	7	10
Lido Ct	Brookline Ave	Brookline Ave	0.09	18	M6917	167A	17	24
Middlecoff Ct	Spyglass Ave	N Spyglass Ave	0.03	18	M6915	167A	7	10

PROJECT GROUPS	To	From	LENGTH	MD	ROAD #	ROAD BK PG	CONST ONLY (\$ X 1000)	TOTAL COST (\$ X 1000)
----------------	----	------	--------	----	--------	---------------	---------------------------	---------------------------

D1-0075 Mission Lakes Area Resurf Group (Cont.) Contract Construction

Picard Ct	Pinehurst Cir	275' W Pinehurst Cir	0.05	18	M6926	167A	10	13
Pinehurst Cir	Warwick Dr	Warwick Dr / W	0.47	18	M6925	167A	109	147
Sanderling Ct	Warwick Dr	480' N Warwick Dr	0.09	18	M6935	167A	18	25
Siwanoy Dr	Brookline Ave	NE Brookline Ave	0.15	18	M6918	167A	35	49
Spyglass Ave	2943' W Warwick Dr	Warwick Dr	0.56	18	M6914	167A	153	208
Tron Ct	Spyglass Ave	N Spyglass Ave	0.09	18	M6941	167A	18	25
Turnesa Ct	Pinehurst Cir	NW Pinehurst Cir	0.03	18	M6928	167A	6	9
Vardon Ct	Pinehurst Cir	NE Pinehurst Cir	0.09	18	M6929	167A	18	25
Warwick Dr	Clubhouse Dr	Mission Lakes Blvd	0.79	18	M6916	167A	196	268
TOTALS			5.32				1299	1768

D2-0010 Slurry Seal of 5th District Roads FY21/22 Contract Construction

Basil Ln	Butterfly Dr	County Line Rd	0.24	16	M9323	90	14	19
Butterfly Dr	1644' E Meadow View Ln	Meadow View Ln	0.31	16	M4044	90	19	26
Comanche Ct	412' NE Meadow View Ln	Meadow View Ln	0.08	16	M9327	90	5	7
County Line Rd	Marble Dr	Basil Ln	0.24	16	M9328	90	6	8
Covered Wagon Ct	411' S Finch Dr	Finch Dr	0.08	16	M9321	90	5	7
County Line Rd (Yucaipa)	Marble Dr	Basil Ln	0.24	16	-----	90A	12	14
Finch Dr	Ironwood Dr	Basil Ln	0.29	16	M9319	90	15	21
Hummingbird Ct	542' SW Meadow View Ln	Meadow View Ln	0.10	16	M4041	90	5	7
Ironwood Dr	Finch Dr	800' N Finch Dr	0.15	16	M9316	90	6	8
Marble Dr	Finch Dr	County Line Rd	0.10	16	M9320	90	6	8
Meadow View Ln	Comanche Ct	Pine View Dr	0.61	16	M4042	90	36	50
Misty Meadow Dr	Meadow View Ln	Shadow Valley Ln	0.12	16	M4040	90	7	10
Mustard Seed Dr	Butterfly Dr	Meadow View Ln	0.21	16	M9326	90	11	16
Pine View Dr	1401' NE Shadow Valley Ln	Shadow Valley Ln	0.27	16	M4037	90	16	23
Pomo Ct	474' N Meadow View Ln	Meadow View Ln	0.09	16	M9325	90	5	7
Shadow Valley Ln	Misty Meadow Dr	Pine View Dr	0.21	16	M4038	90	13	18
Shady Ct	239' NW View Dr	View Dr	0.05	16	M4034	90	2	3
Staghorn Ct	302' S Finch Dr	Finch Dr	0.06	16	M9322	90	3	4
Toucan Ct	265' W Meadow View Ln	Meadow View Ln	0.05	16	M9324	90	2	3
View Dr	425' SW Woodcrest Dr	486' NE Woodcrest Dr	0.17	16	M4035	90	11	15
Wildflower Ln	Meadow View Ln	Shadow Valley Ln	0.15	16	M4039	90	9	12
Woodcrest Dr	View Dr	Pine View Dr	0.08	16	M4036	90	5	7
Dillon Rd (Palm Springs)	Karen Ave	2640' W Karen Ave	0.50	18	-----	169	41	46
Dillon Rd (Palm Springs)	Diablo Rd	991' W Diablo Rd	0.02	18	-----	169	15	18
Dillon Rd (Palm Springs)	2640' E Karen Ave	Karen Ave	0.50	18	-----	169	41	46
Dillon Rd	N Indian Canyon Dr	2640' W Karen Ave	1.5	18	S4163B	169	67	95
Dillon Rd	Diablo Rd	Worsley Rd	0.97	18	S4163A	169	61	84
TOTALS			6.13				438	582

PROJECT GROUPS	To	From	LENGTH	MD	ROAD #	ROAD BK PG	CONST ONLY (\$ X 1000)	TOTAL COST (\$ X 1000)
----------------	----	------	--------	----	--------	---------------	---------------------------	---------------------------

D3-0010 Slurry Seal of 5th District Roads FY22/23 Contract Construction

Reche Canyon Rd	Reche Vista Dr	1957' NW Center St	3.34	14	S3067A	46	247	301
Reche Vista Dr	Country Rd	Reche Canyon Rd	1.19	14	S3051	46	66	80
Gilman Springs Rd	Bridge St	SH-79 C/L Bridge	3.02	15	S5924A	98	219	267
Millard Pass	886' N Napa Pl	Seminole Dr	0.57	16	S4603	139	43	52
			TOTALS				<u>575</u>	<u>700</u>




Transportation Improvement Program 2021-2022 Edition
Revenue Source Budget Summaries for Supervisorial District: 5

CODE	SOURCE	ANNUAL BUDGET AMOUNTS (x \$1000)				TOTAL
		PFY	21/22	22/23	FFY	
108	STP - Discretionary	8,000				8,000
120	Highway Bridge Replacement & Rehabilitation	1,222	829	64		2,115
121	HBRR - Identified/Unfunded		266	162	11,000	11,428
134	HSIP - Highway Safety Improvement Program	1,177	35	6,704		7,916
221	Gas Tax/HUTA	4,836	3,300	5,403		13,539
223	Gas Tax/SB-1	2,008	9,483	4,516	7,925	23,932
240	SB 821 (Local Transportation Funds)		444			444
256	Active Transportation Program (ATP) - State	249	821			1,070
260	SB 621 Indian Gaming Special Distribution Funds	2,449				2,449
300	Measure A/Western	567	153	163		883
308	RCTC Measure A - Discretionary		700	342		1,042
328	Combined Improvement Fund	413				413
340	Transportation Uniform Mitigation Fee (CVAG)	3,306	1,182			4,488
343	TUMF - Identified/Unfunded				1,567	1,567
346	TUMF - Central zone (WRCOG)	15,000				15,000
347	TUMF - Pass zone (WRCOG)	981				981
369	West County DIF Signal Mitigation Funds	428	1,316			1,744
370	East County DIF Signal Mitigation Funds		50			50
433	Scott R & B Benefit District	2,478				2,478
469	CFD 05-8 Scott Road	11,281				11,281
600	Developer Contributions	3,794				3,794
622	DIF AP2 Maj. Imp. Fnd- Coachella West Area		745			745
630	DIF AP10 Maj. Imp. Fnd- Upper San Jacinto Valley	191				191
640	DIF AP20 Maj. Imp. Fnd- San Gorgonio Pass Area	361				361
704	City of Calimesa	2,392	38			2,430
728	City of Menifee	15,676	138			15,814
733	City of Yucaipa		14			14
734	City of Palm Springs		110			110
839	Eastern Municipal Water District (EMWD)	102				102
990	Miscellaneous	85	61			146
Grand Totals:		76,996	19,685	17,354	20,492	134,527

Appendix B-Lead Agency List

CODE	AGENCY	CODE	AGENCY
CALTRANS	California Department of Transportation	SFRR	Santa Fe Railroad
CNTY SB	County of San Bernardino	SPTC	Southern Pacific Transportation Company
CO BAN	City of Banning	UPRR	Union Pacific Railroad
CO BEA	City of Beaumont	VVUSD	Val Verde Unified School District
CO BLY	City of Blythe	WRCOG	Western Riverside Council of Governments
CO CAL	City of Calimesa		
CO CC	City of Cathedral City		
CO CL	City of Canyon Lake		
CO COA	City of Coachella		
CO COL	City of Colton		
CO COR	City of Corona		
CO DHS	City of Desert Hot Springs		
CO FON	City of Fontana		
CO HEM	City of Hemet		
CO IND	City of Indio		
CO IW	City of Indian Wells		
CO LE	City of Lake Elsinore		
CO LQ	City of La Quinta		
CO MEN	City of Menifee		
CO MUR	City of Murrieta		
CO MV	City of Moreno Valley		
CO NOR	City of Norco		
CO PD	City of Palm Desert		
CO PER	City of Perris		
CO PS	City of Palm Springs		
CO RIV	City of Riverside		
CO RM	City of Rancho Mirage		
CO SJ	City of San Jacinto		
CO TEM	City of Temecula		
CO WIL	City of Wildomar		
CVAG	Coachella Valley Association of Governments		
DEVEL	Developer		
DSUSD	Desert Sands Unified School District		
EDA	Economic Development Agency		
EMWD	Eastern Municipal Water District		
EVMWD	Elsinore Valley Municipal Water District		
FDOT	Federal Department of Transportation		
HUSD	Hemet Unified School District		
JUSD	Jurupa Unified School District		
MCWD	Murrieta County Water District		
MORONGO IN	Morongo Band of Mission Indians		
MWD	Metropolitan Water District		
OTH	Other entity		
RCFCD	Riverside County Flood Control District		
RCTC	Riverside County Transportation Commission		
RCTD	Riverside County Transportation Department		
RCWD	Rancho California Water District		
RDA	Redevelopment Agency		
SCAG	Southern California Association of Governments		



Underground Utility Program

UNDERGROUND UTILITY CONVERSION PROGRAM (RULE 20-A)

An underground utility conversion program established by the California Public Utilities Commission (CPUC) for the conversion of existing overhead distribution lines to an underground location. Funds for the conversion of electrical facilities are kept in trust by the owning utility and apportioned to local agencies by an established formula. Other overhead utilities are required by similar CPUC Rules to fund their own conversions, when ordered by the Board of Supervisors by establishment of an Underground Utility District.

By minute order dated April 27, 1999 (agenda item 3.35), the Board of Supervisors adopted a project selection method whereby technically sound and cost effective candidate districts are identified by the Transportation Department and the Southern California Edison Company for each Supervisorial District. Projects for funding are to be identified after consultation with Supervisors, and relative equity is to be maintained over time based on the proportion of road mileage in the Edison Company service area in each Supervisorial District.

Rule 20A District	Location	Supr. Dist.	Status
45	Stetson Avenue Dartmouth St to Hemet CL (W of San Jacinto Street)	3	District adopted by the Board 7/31/07 (9.15). Design has not begun due to Edison workload and shortage of County allocations. Project may be phased in order to enable earliest start.

Note:

Funding is currently not available for the completion of Stetson Avenue, due to increased project costs since the adoption of that District. Additionally, other utility undergrounding projects are desired.

Due to limited Rule 20A funding, and escalating utility undergrounding costs, the Transportation Department is exploring the concept of the following course of action, with consideration for anticipated allocations and Supervisorial equity:

Phasing the Stetson Avenue project, so that a first phase can commence design in the near future, and allow for the initiation of either or both of the following proposed projects:

Van Buren Boulevard, between Washington Street and Dauchy Street
(or a portion thereof)
Supervisorial District 1

Rancho California Road, east and west of Anza Road
Supervisorial District 3

UNDERGROUND UTILITY CONVERSION PROGRAM (RULE 20-A)
FY 2021-2022

Program Funding Summary

Recent Allocations:

2021 Allocation	\$204,640	
Funding (Allocation) Balance as of 5/25/2021		\$11,573,133

Remaining Encumbrances:

Stetson Avenue (Rule 20A District 45, Estimated Cost)	\$15,840,000	
Total Remaining Encumbrances:		\$15,840,000

Summary:

Estimated Unencumbered Allocation Balance:(as of 5/25/2021)		-\$4,266,867
--	--	--------------

Projected Allocation Balance vs Estimated Cost:

Estimated future annual Allocations: (Based on SCE reports that allocations are diminished)	\$204,640	
--	-----------	--

Year	Estimated Allocation Balance
2022	-4,062,227
2023	-3,857,587
2024	-3,652,947
2025	-3,448,307
2026	-3,243,667
2027	-3,039,027
2028	-2,834,387
2029	-2,629,747
2030	-2,425,107
2031	-2,220,467
2032	-2,015,827
2033	-1,811,187
2034	-1,606,547
2035	-1,401,907
2036	-1,197,267
2037	-992,627
2038	-787,987
2039	-583,347
2040	-378,707
2041	-174,067
2042	\$30,573

Notes:

Costs and allocation balances are based on information provided by the Southern California Edison Company. Rule 20A funds are managed by the Edison Company in accordance with CPUC requirements and procedures.

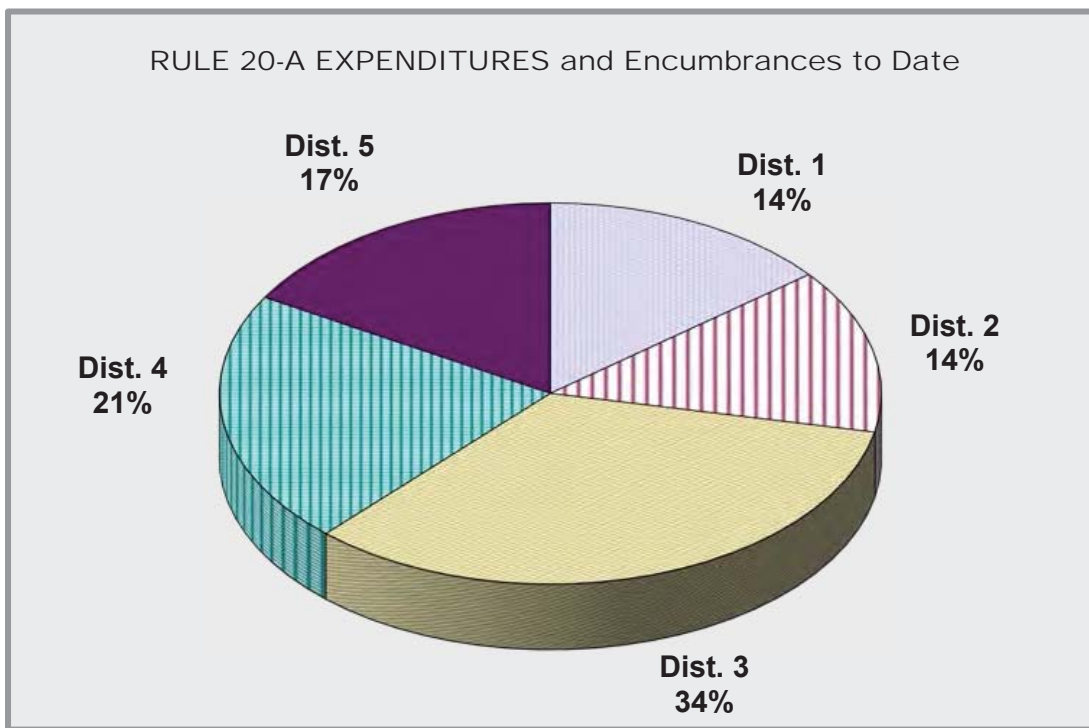
SUPERVISORIAL EQUITY DISTRIBUTION

RIVERSIDE COUNTY UNDERGROUND UTILITY CONVERSION PROGRAM (RULE 20-A)

As approved by the Board of Supervisors 4/27/1999 (3.35)

Supervisorial District	Rule 20-A Project Totals To Date *	
Dist. 1	\$6,368,000	14.3%
Dist. 2	\$6,244,649	14.0%
Dist. 3	\$14,986,861	33.6%
Dist. 4	\$9,616,455	21.6%
Dist. 5	\$7,407,130	16.6%
Total:	\$44,623,095	100.0%

** Includes approved projects In development*



EXPENDITURES TO DATE

SUMMARY OF COMPLETED AND PROGRAMMED PROJECTS

COUNTY OF RIVERSIDE RULE 20-A PROGRAM

DISTRICT	DESCRIPTION	(Current) SUPR. DIST.	EST. COST	PUBLIC NOTICE	RESOLUTION NUMBER	BOARD AGENDA	DISTRICT CREATED	RESOLUTION NUMBER	BOARD AGENDA	FINAL COST
Completed Projects										
1	Sun City Area	5	\$205,170	12-09-68			12-23-68			\$192,830
2	Limonite Avenue (Eucalyptus Ave. to El Camino Real)	2	207,100	12-22-69			02-02-70			210,872
3	44th Avenue, Monterey Avenue & Parkview Drive	4	230,000	12-07-70			12-21-70			252,181
4	Palm Desert- Portola Avenue	4	144,200	12-07-70			12-21-70			144,200
5	Hemet Area- Stetson-Dartmouth= Thorton-Stanford	3	43,268	12-07-70			12-21-70			43,268
6	Magnolia Avenue- Home Gardens Area	2	1,175							0
7	Magnolia Avenue & East 6th Street	2	130,438	01-15-74	74-10		01-29-74	74-11		130,438
8	Ramona Expressway	5	262,000	08-22-72	72-318		09-05-72	72-319		340,300
9	Florida Avenue(S.H. 74) Yale Street to Girard Street	3	113,922	08-07-73	73-266		08-21-73	73-265		113,922
10	Idyllwild Area	3	239,550	06-11-74	74-182		08-27-74	74-183		239,550
11	Mission Boulevard- Santa Ana River to Riverview Drive	2	160,428	12-17-74	74-424		01-07-75	75-3		160,428
12	Limonite Avenue between Downey St. & Bain St.	2	196,134	01-02-75	75-7		01-21-75	75-8		196,134
13	Hobson Way & Intake Blvd. extending Sly on Intake to 14	4	291,862	11-10-75	75-356		11-25-75	75-357		291,862
14	Florida Avenue from Yale to Columbia	3	190,121	05-11-76	76-109		05-25-76	76-110		190,121
15	Railroad Canyon Road- Skylink Dr. to Blackhorse Dr..	1	368,000	05-15-79	79-128		05-29-79	79-129		368,000
16	Highland Springs Ave. 5th St. to 6th St.	5	135,000	05-15-79	79-130		05-29-79	79-131		135,000
17	Date Palm Dr.,C Street to Converse Street	4	500,000	02-19-80	80-76		03-04-80	80-77		500,000
18	Heacock St., Ironwood Ave. to Cottonwood Ave.	5	1,662,500	09-30-80	80-362		10-28-80	80-413		1,662,500
19	Cathedral Canyon Rd.(Perez Rd. to 34th St)	4	0							0
20	36th Avenue (Date Palm Drive to Da Vall Drive)	4	550,000	05-08-79	79-132		05-29-79	79-133		550,000
21	Ramon Road at White Water Drive	4	200,000	05-26-81	81-175		06-09-81	81-176	8.1	200,000
22	Perris Blvd.- Ironwood to Fir	5	470,000	03-14-84	84-104	3.8	03-27-84	84-105	7.1	470,000
23	Magnolia Ave., 100' Wly McKinley to 325' Ely Lincoln	2	278,000	10-02-84	84-383	3.7	10-16-84	84-384	7.1	278,000
24	Limonite Ave., Archer to Eucalyptus	2	320,000	07-22-86	86-315	3.6	08-05-86	86-316	7.2	320,000
25	Galena St., Agate St. to Pedley Rd.	2	245,000	08-30-88	88-437	3.13	09-20-88	88-438	9.1	245,000
26	Iowa Ave., Center St. to Main St.	2	115,000	12-19-88	88-648	3.31	01-10-89	89-06	9.4	115,000
27	Etiwanda Ave., 54th to Bellegrave	2	428,000	10-24-89	89-523	3.17	11-14-89	89-524	9.1a	428,000
28	Etiwanda Ave., Limonite to 54th	2	450,000		89-525		11-14-89	89-526	9.1b	450,000
29	Calimesa Blvd., Sandlewood Dr.. to County Line Rd.	5	592,500	09-25-90	90-555	3.21	10-23-90	90-556	9.3	592,500
30	Menifee Rd. at Highway 74	5	1,527,000	01-08-91	91-013	3.22	02-19-91	91-014	9.1	1,527,000
31	Washington Street, 41st Ave. to Emerald Crest Drive	4	152,000	01-19-93	93-019	3.6	02-23-93	93-022	11.2	152,000
32	Washington St., La Quinta City Limit to 42nd Ave.	4	256,000	01-19-93	93-020	3.7	02-23-93	93-023	11.3	256,000
33	Fred Waring Dr.. from Tennessee Ave. to Warner Trail	4	367,000	01-19-93	93-021	3.8	02-23-93	93-024	11.4	367,000
34	Lamb Canyon, Lamb Cyn. landfill to California Ave.	5	311,000	06-28-94	94-158		06-28-94	94-159	12.1	311,000
35	Oak Glen Rd., Rancho Rd. to County Line Rd.	5	1,470,000		95-014			95-015		0
36	Beaumont Ave., Cherry Valley Blvd. to Rancho Rd.	5	500,000							0
37	Cherry Valley Blvd., I10 to Union St.	5	1,300,000	3/22/1999	95-066	3.9	4/19/1999	95-068	8.3	1,300,000
38	Cherry Valley Blvd., Union St. to Beaumont Ave.	5	876,000	3/22/1999	95-067	3.1	4/19/1999	95-069	8.4	876,000
39	Mission Blvd., Ben Nevis Blvd. to Pedley Rd. (Ph. 2)	2	6,300,000	2/16/2000	2000-47	3.29	3/8/2000	2000-48	7.1	2,287,994
39	Mission Blvd., Kenneth St. 600 Ft. Wly. (Ph. 1A)	2	700,000	2/16/2000	2000-47	3.29	3/8/2000	2000-48	7.1	1,422,783
40	Indian Ave., Vicinity of Garnet Ave.	4	2,000,000	10/16/2001	2001-309	3.64	11/6/2001	2001-310	7.1	3,004,542
41	Van Buren Blvd., I215 to Plummer Rd.	1	900,000	7/9/2002	2002-203	3.33	8/13/2002	2002-204	7.2	1,200,000
42	Van Buren Blvd., Riverside C/L to Suttles Dr.	1	2,800,000	12/10/2002	2002-385	3.50	1/7/2003	2002-385	9.1	3,700,000
43	Lovekin Blvd., Blythe City Limits Sly to 1/2 mile So. Of Se	4	1,800,000	5/3/2005	2005-111	3.27	6/7/2005	2005-117	9.3	3,898,670
44	Van Buren Blvd., Barton Rd. to Plummer Rd.	1	2,100,000	10/4/2005	2005-442	3.26	11/8/2005	2005-443	9.2	1,100,000
Programmed Projects										
45	Stetson Avenue, Dartmouth St. to Hemet CL	3	14,400,000	6/19/2007	2007-069	3.34	7/31/2007	2007-070	9.15	14,400,000
Total:										\$44,623,095

POTENTIAL NEW COUNTY OF RIVERSIDE UNDERGROUND UTILITY DISTRICTS


WITHIN EACH SUPERVISORIAL DISTRICT

DIST.	ROAD NAME	SUPER. DIST.	PROPOSED LIMITS (3)	CRITERIA			TRAFFIC VOLUME	TRAFFIC VOLUME YEAR	APOXIMATE PROJECT LENGTH	ESTIMATED Kv.	ESTIMATED COST (4)	RANKING POINTS (2)
				CONCEN- TRATION	HIGH VOLUME	SCENIC INTEREST						
	Van Buren Blvd.	1	Suttles Dr. to Dauchy Ave.	YES	YES	NO	40,336	2013	10,560	33,12	8,448,000	101
	Washington Street	1	Van Buren Blvd. Sly to Riv. CL	YES	YES	YES	14,612	2001	3,590	12	2,513,280	63
	Grand Avenue	1	SH 74 SEly to Corydon St.	YES	YES	NO	17,563	2001	26,000	12	18,200,000	50
	Alessandro Blvd. (south side)	1	Old Hwy 395 wly to Alexander	NO	YES	NO	29,588	2001	10,560	12	7,392,000	42
	Mission Trail	1	Corydon Street to Malaga Road	YES	YES	NO	10,476	1998	6,864	115,12	18,532,800	8
(1)	McKinley St.	2	Magnolia Ave. to Sampson Ave.	YES	YES	NO	23,059	2001	1,000	12	700,000	66
	Rancho California Road	3	200' W of Newton to 500' East of Anza Rd.	YES	YES	YES	11,878	2012	3,100	12	2,170,000	51
	Domenigoni Pkwy	3	Warren Road to 2300 Ft. E'ly	YES	YES	NO	16,579	2001	2,300	12	1,610,000	47
	Antelope Road	3	Garboni Road N'ly 1200 ft	YES	YES	NO	9,537	2001	1,200	12	840,000	27
	Bradley Road	3	170 Ft. So. Of Potomac Dr. to North of Augusta Drive	YES	YES	NO	9,290	2001	4,000	12	2,800,000	27
	Rancho California Road	3	Butterfield Stage Rd. easterly (Distribution only)	YES	YES	YES	6,063	2007	15,840	115,2-12	11,088,000	26
	Stanford St.	3	Crest Dr. to Florida Avenue	YES	YES	NO	7,100	2001	9,600	12	6,720,000	20
	Highway 243	3	Marion View Dr. to Ridgeview Drive	YES	YES	YES	5,000	2004	4,553	12,33	3,642,400	19
	Yale St.	3	Nicole Ct. N'ly to Hemet C L	YES	YES	NO	6,028	2001	6,600	12	4,620,000	17
	Fairview Avenue	3	Sopwith Dr. to Florida Avenue	YES	YES	NO	3,896	2001	3,600	12	2,520,000	11
	North Circle Drive	3	Pinecrest Ave. to Village Center Rd.	YES	NO	YES	2,888	2001	3,588	12	2,511,600	8
	Fairview Avenue	3	Florida Avenue to Mayberry Avenue	YES	NO	NO	3,490	2001	2,640	12	1,848,000	5
	Mayberry Avenue	3	San Jacinto St. to Fairview Avenue	YES	NO	NO	2,073	2002	19,840	12	13,888,000	3
	Rouse Road	3	Murrieta Rd. to Bradley Rd.	YES	NO	NO	1,634	2001	5,280	12,33	4,224,000	2
	Indian Ave.	5	I10 Nly	YES	YES	NO	12,095	2000	8,000	12,33	6,400,000	30
36 (1)	Beaumont Ave.	5	Cherry Valley Blvd. to Rancho Rd.	YES	YES	YES	6,188	2001	4,224	12	2,956,800	27
	Center Street	5	Route 215 easterly	YES	YES	NO	5,352	2001	7,656	12	5,359,200	15
35 (1)	Oak Glen Rd.	5	Rancho Rd. to County Line Rd.	YES	NO	YES	2,818	2001	10,560	12	7,392,000	8
Total:												\$136,376,080

- Notes:
- (1) Project was previously approved by the former Underground Utility Advisory Committee.
 - (2) Prioritization Points formula: [(# of 3 criteria met) X (traffic volume) / (cost/foot ratio)] ("BENEFIT" / COST RATIO)
 - (3) Proposed project limits should be considered as preliminary only and subject to change based on eligibility and project feasibility.
 - (4) All cost estimates are preliminary, and subject to verification by SCE. Estimates represent Rule 20A costs only, and do not include costs to underground communication conductors.

Selection of candidate projects for funding shall be in accordance with Board Of Supervisors Minute Order dated 4/27/1999 (3.35)

This page intentionally left blank.



Index

ROAD NAME	SD-PAGE	ROAD NAME	SD-PAGE
02nd Ave	4-12	Admiralty Ct	3-30
04th Ave	4- 1	Admiralty Way	4-10
04th Ave	4-12	Adour Way	3-21
06th Ave	4- 1	Agnes St	5- 7
06th Ave	4- 1	Agonis Way	3-21
06th Ave	4-12	Agua Sal Cir	4-10
06th St	4- 1	Ainsworth Pl	1-12
08th Ave	4-12	Airport Blvd	4-13
08th Ave	4-12	Airport Blvd	4-13
08th St	3-25	Airport Blvd (Coachella)	4-13
09th St	3-10	Airport Blvd (Coachella)	4-13
10th Ave	4- 1	Airport Blvd Bridge	4- 3
11th Ave	4- 1	Airport Blvd Bridge	4- 3
11th Ave	4-11	Akley St	1- 9
11th St	5- 1	Albarian St	1- 9
14th Ave	4- 1	Albatross Way	4-10
14th Ave	4-11	Alder Ct	3-21
14th Ave	4-12	Alexa Way	3-25
16th Ave	5- 8	Alexander St	1- 1
18th Ave	4- 1	Alexander St	1- 8
20th Ave	5- 8	Algarve Ave	3-10
24th Ave	4- 1	Alicante Dr	3-25
36th Ave	4- 1	Alita Dr	1-11
3rd St	4- 9	Allen Ave	3-25
3rd St	4- 9	Allium Ln	3-10
3rd, 4th, 5th, 7th, Home Av, Frank Valdovino	4- 1	Almond Cir	3-21
42nd Ave	4- 2	Aloha Rd	1- 1
48th Ave	4- 2	Aloma Dr	5- 7
48th Ave Reimbursement	4- 2	Alsace Ln	3-30
4th St	4- 9	Altavista Dr	3-29
4th St	4- 9	Alto Dr	3-30
52nd Ave	4- 2	Alto Dr	3-30
54th Ave	4- 2	Alvarado St	1-12
54th Ave	4-10	Amador Ln	3-10
54th Ave	4-12	Amalfi Dr	1- 8
5th St	4- 9	Amazon St	3-19
5th St	4- 9	Amber Ln	3-25
62nd Ave	4- 2	Amberwood Ct	1- 9
64th Ave	4- 2	Ambrosia Dr	3-10
64th Ave	4-12	Amen St	3-25
66th Ave	4-12	Amorose St	1-12
66th Ave Grade Separation	4- 2	Amsterdam Rd	3-21
68th Ave	4-10	Amy Ln	3-25
69th Ave	4-10	Anawood Pl	3-30
70th Ave	4- 3	Anchor Cir	4-10
70th Ave	4-13	Ancona Ct	3-21
72nd Ave	4-13	Andover St	2- 5
72nd Ave	4-13	Andrea Ave	3-25
73rd Ave	4-10	Ange Ln	3-19
7th St	4- 9	Antelope Rd	5- 1
81st Ave	4-12	Anthony Ave	1- 9
82nd Ave	4- 3	Antwerp St	3-21
84th Ave	4-12	Anzio Cir	3-21
Abbott Ln	3-19	Apache Trl	5- 7
Abelia St	3-10	Apache Trl	5- 7
Abington St	1- 9	Apawamis Rd	5- 8
Abrazo St	3-10	Appleton Dr	3- 9
Acacia Ave	3- 1	Applewood Ct	3-10
Acacia Ave	3- 1	Apricot Tree Rd	3-21
Acorn Ln	3- 9	April Dr	2- 5
Adele Ave	5- 7	Arabian Ave	1- 9

ROAD NAME	SD-PAGE	ROAD NAME	SD-PAGE
Arbol Rd	4-13	Bancroft Way	3-19
Arbonia Ct	3-10	Bandelier Rd	3-11
Arbor Ct	3-10	Barito St	3-26
Archer Rd	1- 1	Barker Ln	2- 5
Ardmore Dr	3-30	Barnacle Dr	4-10
Armoise Dr	3-21	Barnett Dr	3-26
Arras Dr	3-11	Barrel Cactus Dr	4- 9
Arrow Leaf Ln	3-11	Barrenda Cir	3-11
Arrowhead Blvd	4-12	Barton St	1- 8
Ashland Pl	2- 5	Basil Ln	5- 9
Athenon Ave	1- 8	Basket Way	3-11
Audelo St	1-12	Bataan St	4- 9
Audelo St	1-12	Bavaria St	3-21
August Cir	2- 5	Baxter Rd	3-11
Auld Rd	3- 1	Bay Dr	4-13
Auld Rd	3- 9	Beachcomber Way	4-10
Auld Rd	3-11	Beacon Dr	4-10
Aurora Dr	3-19	Beam Dr	4-10
Autumn Nest Rd	3-21	Beaulieu Rd	3-21
Autumn Woods Rd	3-11	Bedford Canyon Rd	2- 1
Autumnwood Cir	1-12	Beech St	3-21
Avenida Atezada	4-13	Beeswing Cir	3-11
Avenida Caylee	3-25	Begonia Ln	3-11
Avenida Chagres	3-26	Bell Cir	3-11
Avenida Contento	3-25	Bella Rosa Dr	3-11
Avenida Descanso	4-13	Belleville Ct	3-11
Avenida Florencita	4-13	Bellingham Way	3-26
Avenida Gato	3-26	Ben Ct	1-11
Avenida Gracia	4-13	Bennett Rd	4- 3
Avenida Hortensia	3-26	Bentley Dr	1- 8
Avenida Madrid	3-25	Benton Rd	3-29
Avenida Manzana	4-13	Bergen St	3-21
Avenida Merced	4-13	Bermuda St	3-11
Avenida Merced	4-13	Bert Rd	1-11
Avenida Miraflores	3-26	Berwick Ave	2- 5
Avenida Mirola	4-13	Bethlam Ave	3-26
Avenida Monteflora	4-13	Beverlee Cir	3-26
Avenida Palmera	3-25	Big Pine St	3- 9
Avenida Ramada	3-25	Big Rock Dr	3- 9
Avenida Ramada	4-13	Big Springs Ranch Rd	3-26
Avenida Rambla	4-13	Bird Song Ct	3-21
Avenida Rancho Vista	3-11	Biscay Rd	3-21
Avenida Tigre	3-26	Bismark Ct	3-30
Avenida Valencia	3-25	Black Berry Way	3-11
Avenida Vizcaya	3-25	Black Cherry St	3-11
Avignon Ct	3-11	Blanc Ct	3-21
Avocado Ct	3-21	Blanca Ct	3-11
Avocet Cir	3-30	Blanche Ave	5- 7
Avocet Way	3-21	Blanche Dr	1-12
Azalea Cir	3-11	Blanding Way	1-11
Azalea Ln	3-11	Blazing Star St	3-11
Aztec Ave	4-12	Blocker Dr	1-11
Babcock Dr	2- 5	Blue Bell Ln	3-21
Bailly St	1- 7	Blue Spruce Ln	3-11
Balboa Ct	3-19	Blue Water Way	3-11
Bald Eagle St	3-11	Bluestem Dr	3-11
Balestrieri Rd	3-30	Bluewood Cir	3-11
Ballew Way	3-26	Boat House Dr	3-11
Balmoral Ln	3-21	Bobbitt St	2- 1
Balsam Ln	2- 5	Bobcat Way	3-11
Baltra Dr	1- 8	Bodega Ct	3-30

ROAD NAME	SD-PAGE	ROAD NAME	SD-PAGE
Bodkin Ave	1- 9	Browning St	3-11
Bola Ct	3-11	Brussels St	3-21
Bonanza Dr	1-11	Bryce Rd	3-12
Bonham St	1- 7	Bubbling Wells Rd	4- 3
Bonita Ave	5- 7	Bubbling Wells Rd	4- 3
Bonn Ct	3-21	Buchanan St	4- 3
Bonnie Ct	3-19	Buchanan St	4- 3
Bonsai Cir	3-11	Buchanan St	4-12
Bordeaux Pl	3-11	Buck Blvd	4- 4
Borega Rd	3-11	Buck Blvd	4-12
Borel Rd	3- 1	Buck Rd	3- 1
Bos Cir	3-26	Buckboard Ln	4- 9
Bottle Brush St	3-21	Buena Vista St	1- 9
Boulder Ct	3-11	Buenos Aires Dr	3-26
Bounty Ave	4-10	Bumble Sky Rd	3-21
Bow Bridge Dr	3-11	Buntin Way	3-30
Boxford Cir	1- 9	Burch St	1- 7
Boyd Ave	2- 1	Burgundy Ct	3-12
Bradford Rd	3-10	Burning Tree Dr	2- 5
Bradford St	3-21	Burton Creek Ln	3-12
Brae Burn Ave	5- 8	Bush Clover Way	3-12
Brae Burn Dr	2- 5	Butler Ln	3-19
Brand St	1- 9	Butterfield Stage Rd	3- 1
Brazos Ct	3-19	Butterfield Stage Rd	3-29
Brechtel St	1- 1	Butterfly Dr	5- 9
Breezeway Pl	3-11	Butternut Ln	2- 5
Breitner Way	3-11	Buttonwood Cir	2- 5
Breitner Way	3-21	Byron St	1- 7
Breman Ct	3-21	C & D Blvd	4-12
Brendan Ct	3-26	C St	3-26
Brentwood Pl	3-30	Cabana Cir	4-10
Breton Dr	3-21	Cabazon Area Sidewalks	5- 1
Briarvale St	2- 5	Cabazon St	5- 7
Briarwood Ave	3-26	Cactus Apple Dr	4- 9
Bridge Preventive Maintenance	4- 3	Caden Ct	3-21
Bridgewood Cir	2- 5	Cadiz Cir	3-12
Bridgton Cir	1- 9	Cady Rd	3-21
Briercliff Dr	3-30	Cajalco Expy	1-13
Briggs Rd	3- 1	Cajalco Rd	1- 1
Briggs Rd	3- 9	Cajalco Rd	1- 1
Briggs Rd	3- 9	Cajalco Rd	1- 1
Briggs Rd	5- 1	Cajalco Rd	1- 9
Brisa Ct	3-11	Cajalco Rd	1-13
Brison Rd	3-21	Calabaza Ct	3-12
Bristly Ct	3-11	Calafia St	3-29
Brittany Ct	3-21	Calais Pl	3-30
Broadmoor Ct	2- 5	Calendula Cir	3-12
Broadview Dr	1- 8	Calhoun St	4- 4
Broadway St	5- 1	Calistoga Dr	3-29
Broadway St	5- 7	Calle Contento Roundabout	3- 1
Brock Ave	3-26	Calumet Ct	1- 9
Broken Arrow Ln	4- 9	Camarada Ln	3-12
Broman St	3-29	Camas Dr	3- 1
Brookhaven Ct	3-11	Camino Aventura	4-14
Brookline Ave	5- 8	Camino Campanero	4-14
Brookridge Ln	3-11	Camino Campesino	4-14
Brookstone Ln	1-12	Camino Campesino	4-14
Brookview Ct	1- 9	Camino Idilio	4-14
Browca St	3-26	Camino San Benito Dr	2- 5
Brown Bear Dr	3-11	Camino Silvoso	4-14
Brown St	1- 1	Camra Way	1-11

ROAD NAME	SD-PAGE	ROAD NAME	SD-PAGE
Candlewood St	2- 5	Chip Seal of 1st District roads in FY22/23	1- 2
Canyon Bridge Cir	3-12	Chip Seal of 3rd District roads in FY21/22	3- 2
Canyon View Dr	1- 9	Chip Seal of 3rd District roads in FY22/23	3- 2
Capella St	1- 1	Chip Seal of 4th District roads in FY21/22	4- 4
Capello Dr	1- 8	Chip Seal of 4th District roads in FY22/23	4- 4
Capiland Rd	5- 8	Chip Seal of 5th District roads in FY21/22	5- 1
Capri Dr	3-12	Chip Seal of 5th District roads in FY22/23	5- 1
Capri Dr	3-21	Christopher Ct	3-26
Captains Walk	4-10	Chuckwalla Trl	4-10
Carbob Ln	3-26	Chuckwalla Valley Rd	4-13
Carlos St	4-14	Chuckwalla Vly Rd Bridge	4- 4
Carly Ct	1- 9	Chuckwalla Vly Rd Bridge	4- 4
Carmen Ave	5- 7	Chuckwalla Vly Rd Bridge	4- 5
Carnegie Ave	3-26	Chuckwalla Vly Rd Bridge	4- 5
Caroline Ct	3-19	Cielo Cir	3-12
Carousel Ln	3-12	Cindy Cir	3-12
Carriage Cir	3-12	Circle Of The Peppers	1- 8
Carroll St	1- 7	Citrus Ave	1-11
Carver Tract Sidewalks	4- 4	Citrus View Cir	1- 9
Carver Tract Sidewalks - Phase 2	4- 4	Citrus View Dr	3-19
Carver Tract Sidewalks - Phase 3	4- 4	Clark St	1- 2
Cascade Dr	3- 9	Claystone Cir	3-22
Cascades Dr	5- 8	Clemenceau Dr	3-22
Case St	2- 1	Clemente Ave	3-25
Casino Rd	3-30	Cliffshire Ave	2- 5
Caspia St	3-12	Clinton Keith Rd	1- 7
Castillo Rd	3-12	Clinton Keith Rd	3-12
Cavalier Dr	3- 1	Clinton Keith Rd phase 3	3- 2
Cayuse Ct	1- 9	Clive Way	1- 8
Cecil Ave	1-11	Cloche Dr	3-12
Cecil Ct	3-19	Cloudrest Way	3-19
Cecil Pl	1-11	Cloverdale Ct	3-12
Cedar Ave	3-26	Cloverhill Way	3-22
Cedar Creek Way	3-12	Club House Dr	4-10
Cedarwood Cir	2- 5	Club View Dr	4-10
Center St/Stephens Ave	2- 1	Club View Dr	4-10
Central Ave	5- 1	Clubhouse Blvd	5- 8
Central Park Dr	3-12	Clubhouse Blvd	5- 8
Century Ct	3-30	Cobblestone Cir	2- 5
Chabela Dr	3-26	Cobblestone Cir	3-12
Chagall Ct	3-21	Cobblestone Ln	1-12
Chalet Ct	3-12	Cobre St	1-12
Chalon Rd	1- 8	Cognac St	3-22
Chandon Ct	3-29	Coleman Ave	1- 9
Channing Way	3-19	Colgate Ct	3-26
Chantecler Rd	3-22	Colleen Ct	1-11
Chelsea Ct	3-30	Collin Dr	3-29
Chelsea Way	3-30	Cologne Dr	3-30
Cherokee Rose St	3-12	Colonial Dr	2- 5
Cherry Hills Ct	2- 5	Colorado River Rd	4- 5
Cherry Hinton St	3-12	Colt St	1-11
Cherry Point Ln	3-12	Columbia Ave	3-10
Cherry Valley Blvd Interchange	5- 1	Columbia St	3-26
Chestnut Cir	3-12	Comanche Ct	5- 9
Cheval Dr	3-22	Comet Chase Ct	3-12
Cheveley Park St	3-12	Commerce Ct	3-29
Chicago Ave	1-11	Commerce St	4-13
Chicago Ave	1-11	Compass Cir	3-12
Chinaberry Dr	3-22	Compiegne Dr	3-30
Chinche St	1-12	Conchella Dr	4-10
Chip Seal of 1st District roads in FY21/22	1- 1	Concord Ave	2- 5

ROAD NAME	SD-PAGE	ROAD NAME	SD-PAGE
Condor Dr	3-12	Curb Ramps of 4th District FY21/22	4- 5
Cone Cir	3-28	Curb Ramps of 5th District FY22/23	5- 1
Congressional Rd	5- 8	Curie Ct	3-13
Contreras Rd/Johnson Rd	3- 2	Cutter Way	4-10
Cooper Rd	5- 8	Cynthia St	3-19
Coplasa St	1-12	Cypress Point Dr	2- 5
Coral Dr	3-12	Cyril Ln	3-19
Coral Reef Rd	4-10	Daffodil Cir	3-13
Coralino Dr	3-12	D'Agay Canyon Rd	1- 8
Corn Straw Cir	3-22	Daisy Dr	3-10
Cornell St	3- 2	Dale Ct	5- 7
Coronita Resurfacing Group	2- 1	Dalea Rd	3-22
Corregidor Ave	4- 9	Danube Ct	3-26
Corregidor Ave	4- 9	Date Ave	5- 7
Corregidor Ave	4- 9	Date Palm St	3-13
Corsica Cir	3-22	Dauchy Ave	1-11
Corson Ave	1- 7	Dauchy Ave	1-11
Corte De Oro	3-12	Dawes St	1- 7
Corte De Pinos	3-12	Day St	1- 7
Corte Gatun	3-26	De Caron St	3-13
Corte Los Feliz	3-12	De Frain Blvd	4-12
Corte Los Flores	3-12	De La Lama St	1-12
Corte Los Positas	3-12	De Luz Rd	1- 7
Corte Los Robles	3-12	De Luz Rd	1- 7
Corte San Felipe	3-12	De Portola Rd Drainage	3- 2
Corte San Pablo	3-12	De Vincenzo Ct	5- 8
Corte Tecolote	3-26	De Waide Ave	3-19
Cortez Cir	3-12	De Waide Ave	3-26
Costa Mesa Dr	4-10	Deanne Ct	3-30
Cottontail Ln	3-12	Deauville Rd	3-22
Cottonwood Dr	4-10	Decker Rd	1-11
Cottonwood Rd	3-22	Deer Path Rd	3- 9
Cottonwood St	3-22	Delacorte St	3-13
Cottrell Blvd	1- 9	Denali Way	3-13
Country Club Dr	4- 5	Descanso Dr	1- 8
Country Ridge Ct	3-13	Dessie Way	3-26
County Line Rd	5- 9	Destino St	3-29
County Line Rd	5- 9	Devor Cir	1- 9
Coventry Ln	3-13	Dew Hurst St	3-13
Covered Wagon Ct	5- 9	Diamond Dr	3-26
Covey St	5- 7	Diegel Ct	5- 8
Cowie Ave	1- 8	Dillon Rd	4-10
Coyote Hill Ct	3-13	Dillon Rd	5- 2
Cramer Cir	1-11	Dillon Rd	5- 9
Crecy Dr	3-13	Dillon Rd	5- 9
Creek Bluff Dr	3-13	Dillon Rd (Palm Springs)	5- 9
Creek Side Ct	3-13	Dillon Rd (Palm Springs)	5- 9
Creekwood Ct	2- 5	Dillon Rd (Palm Springs)	5- 9
Crestwood Pl	3-30	Dixie Ln	2- 5
Crimson Dr	3-13	Dogwood Cir	2- 5
Cristal Ct	3-22	Dogwood Cir	3-13
Crocus Dr	3-13	Dogwood Ct	3-13
Crownworth St	2- 5	Dolce St	3-29
Cullen Ct	3-22	Dolphin Dr	4-10
Culvert Rehab I	1- 2	Domenigoni Pkwy	3-26
Curb Ramps of 1st District FY21/22	1- 2	Doral Dr	5- 8
Curb Ramps of 1st District FY22/23	1- 2	Double Tree Dr	3- 9
Curb Ramps of 2nd District FY22/23	2- 1	Doverwood Pl	3-30
Curb Ramps of 3rd District FY20/21	3- 2	Dowling Ct	3-13
Curb Ramps of 3rd District FY21/22	3- 2	Dresden Ct	3-22
Curb Ramps of 3rd District FY22/23	3- 2	Drew Cir	3-29

ROAD NAME	SD-PAGE	ROAD NAME	SD-PAGE
Driftwood St	3-13	Extravaganza Ln	1- 2
Dropseed Dr	3-13	Fairbrook Dr	3-13
Drummond St	3-26	Fairgrove Ct	3-30
Duclair Rd	3-22	Fairmont Ln	1-12
Dumont Rd	3-30	Fairoaks Ln	2- 5
Durazno Ct	3-13	Fairview Ave	3-26
Dwight Way	3-19	Fairview Ave	3-30
E Green Dr	3-13	Faith Dr	3-26
E Newport Rd	3-26	Falcon Ct	3-13
E Posey Dr	3-19	Fallbrook Cir	3-22
Eagle Mountain Rd	4-11	Falmouth Ct	3-13
Eagle View Rd	1- 8	Fantail Dr	4-10
Eaglebluff Ct	3-13	February Dr	2- 5
Earle Ct	3-26	Ferguson Dr	3-26
East County Traffic Signal Coordination	4- 5	Fern St	3-13
Ebb Dr	4-10	Fern Valley Rd	3- 2
Edgemont Dr	3-22	Field View Rd	3-22
Edinborough Way	3-13	Fields Dr	3-13
Edith Way	3-26	Fieldstone Cir	2- 5
Ehlers Blvd	4-12	Filbert St	3-22
Eiffle Ln	3-22	Fille Dr	3-13
Ekwanok Dr	5- 8	Finch Dr	5- 9
El Centro Ln	3-13	Fisher St	1- 2
El Dorado Rd	5- 8	Flamingo Dr	4-11
El Nido Ave	5- 2	Flamingo Way	3-13
El Serape Trl	4-10	Fleurs Ln	3-22
El Sombrero Ln	4-10	Flintridge Way	3-22
El Toro Rd /Dexter Ave	1- 2	Flora Springs St	3-29
Elan Dr	3-30	Florence Ct	3-22
Elderidge Dr	1- 8	Floricitia St	3-13
Elderwood Pl	3-30	Flower Basket Rd	3-22
Elk Ln	3-13	Flowering Plum Ct	3-22
Elliot Ct	3-26	Fontaine St	3-22
Elliot Rd	3-13	Fore Dr	3-30
Elm St	5- 2	Forest St	3-22
Elm St	5- 7	Four Seasons Rd	2- 6
Elmview Dr	2- 5	Fox Grape Dr	3-13
Elmwood St	1- 8	Fox Sedge Way	3-13
Emelita St	1- 8	Foxberry Rd	3-22
Emerald Creek Ct	3-13	Foxen Dr	3-14
Emerald Dr	3-13	Foxtail Dr	3-14
Emerald Ln	3-26	Frank Ct	3-27
Emmanuel Ln	3-26	Frank Valdovino Rd	4- 9
Empresa Cir	3-13	Franquette St	1-12
Encanto Rd	3-13	Frans Hals Dr	3-14
Encina Dr	1- 9	Frazier St	3-30
Erica Ct	3-22	Fresno Cir	3-22
Ermitage Ln	3-22	Fretwell Ave	3-25
Esperanza Ave	5- 2	Frontage Rd	2- 6
Esperanza Ave	5- 7	Fuller Ave	5- 2
Espirit Cir	3-30	Fulton Ave	3-27
Estelle St	2- 5	Gabriel Metsu St	3-14
Ethanac Rd Interchange	5- 2	Galicia Dr	3-30
Eucalyptus St	5- 7	Galley Dr	4-11
Euclid Loop	3-13	Gallipoli Pl	3-30
Eureka Cir	3-22	Gambrel Gate Ln	3-22
Eureka St	1- 2	Ganges Ln	3-19
Eureka St	1-12	Garfield Ave	3-10
Evening Glow Dr	3-13	Garnet Ave	5- 8
Everetts Way	1-11	Garnet Ln	3-27
Exeter Ave	2- 5	Gaston Rd	1- 7

ROAD NAME	SD-PAGE	ROAD NAME	SD-PAGE
Gatehall Ave	2- 6	Hallyard Dr	4-11
Gatehouse Ct	3-14	Hamburg Cir	3-22
Gaylord Ave	3-19	Hammond Rd, 66th Ave, & Date Palm St	4- 5
Genoa St	3-22	Hamner Ave	2- 1
Gentian Ave	1-11	Hamner Ave Bridge	2- 1
Gentian Ave	1-11	Hamner Ave Bridge	2- 2
Geranium St	3-14	Hanzell Ct	3-29
Gerard Dou St	3-14	Harbor Dr	4-11
Germaine Ln	3-27	Harley John Rd	1-10
Gila Way	1-11	Harley Knox Blvd	1-11
Gill St	3-14	Harley Knox Blvd Interchange	1- 3
Gillette St	1- 9	Harlow Ave	2- 2
Gilman Springs Rd	3-30	Harlow Ave	2- 6
Gilman Springs Rd	5-10	Harrison St	4-13
Gilman Springs Rd Bridge	3- 3	Harry Oliver Trl	4-13
Gilman Springs Rd, Phase 4A	5- 2	Hartley Ave	3-30
Gilman Springs Rd, Phase 4B	5- 2	Hartley St	1- 3
Girard St	3- 3	Hartley St	1-12
Girard St	3-27	Harvest Dr	3-22
Gironde Ct	3-22	Harvey Way	3-30
Giverny Ct	3-22	Harvill Ave	1- 3
Glacier Cir	3-14	Harvill Ave	1- 3
Glasgow St	3-22	Harvill Ave	1-11
Glissant Dr	3-14	Harvill Ln	2- 6
Golden Aster Ct	3-14	Harwich Cir	1-10
Golden Leaf Trl	3- 9	Haskell Rd	4-13
Golden Poppy Ct	3-14	Hatchet Cactus Dr	4-10
Golden Rod Rd	3-29	Hattie Ave	5- 7
Golden Spur Ct	1- 9	Haute Ct	3-14
Golden Star Ave	1- 9	Haven Cir	1-10
Golden Way	3-30	Hawkeye St	3-14
Golden Willow Ct	3-22	Hawthorne Ave	1- 7
Goldeneye Dr	3-14	Haynes Ave	1- 9
Goldthread Ln	3-14	Haywood Ct	3-29
Golondrina St	1-12	Hazelwood Cir	3-30
Gorgonio Cir	3-28	Hearth Glen Ct	3-23
Gough St	3-10	Helen Ave	5- 7
Graceful Ct	1-10	Helm Cir	4-11
Granada Cir	3-19	Hemet St	3- 3
Granada Way	4-11	Hermosa Ct	3-14
Grand Ave	1- 2	Hermosa St	1-11
Grand Ave	1- 3	Hernley Rd	3-10
Grand Ave	1-11	Hibiscus Ave	1-11
Grand Ave	3-10	Hickory Hill Ct	3-14
Grand Ave	3-10	Hicks St	1- 7
Grand Ave	3-10	Hidden Lake Rd	3-14
Grande Vista Ave	1- 8	Hidden Trail Ct	3-23
Granite View Dr	3-27	Hidden Valley Cir	3-28
Grant St	2- 6	High Profile Corridors	1- 3
Granville Dr	3-14	High Vista Dr	3-23
Grapefruit Blvd	4-13	Hilldale Ln	1-12
Gray Way	3-27	Hillingdon Ct	3-14
Gray Wolf Way	3-14	Hillson Cir	3-27
Graywood Ct	2- 6	Hillview Dr	2- 6
Green Arbor Dr	3-14	Hillview Ln	1-12
Greene Cir	1-11	Holder Ave	3-19
Greenhaven Dr	3-19	Hollowood Ct	2- 6
Groveswood Cir	3-30	Hollyglen Cir	2- 6
Gustin Rd	1- 8	Home Ave	4- 9
Haddock St	3-10	Hommage Dr	3-23
Hague St	3-22	Honeysuckle Cir	3-23

ROAD NAME	SD-PAGE	ROAD NAME	SD-PAGE
Horizon View St	3-14	Jutland Dr	3-30
Howard Dr	3-27	Kailua Dr	3-14
Huddleston Ct	3-14	Kaiser Rd	4-12
Hulihee St	3-14	Kalapana Cir	3-14
Hummingbird Ct	5- 9	Kale Ln	3-23
Hummingbird Ln	2- 6	Kandis Ct	3-19
Hunter Blvd	4-12	Katie Dr	1-11
Hunter St	1- 8	Kay Dr	2- 6
Huntsman Ct	3-23	Kayne St	2- 2
Hwy 74	1- 3	Keele Rd	4- 6
I-10 Bypass	5- 3	Keim Blvd	4- 6
I-10 Bypass/Garnet Ave Segment 4	5- 3	Keim Blvd	4-12
I-10 Bypass/Tamarack Rd Seg 3	5- 3	Keith St	5- 7
I-15 Express Lanes	1- 3	Kellen Ct	1-10
Ida Ave	5- 7	Keller Rd	3- 9
Indian Grass Dr	3-14	Keller Rd	3- 9
Indiana Ave	2- 6	Keller Rd Interchange	3- 3
Indiana Ave	2- 6	Kensington Ct	3-30
Indiana Ave / Grant St	2- 2	Kestrel Way	3-14
Innovation Ct	3-14	Kiel Ct	3-23
Integrated Mitigation Project	3- 3	King Ave	1-10
Ironwood Dr	5- 9	King Ave	1-11
Isle Ct	3-23	King Ave	1-11
Islesford Cir	1-10	Kinney St	1- 7
Ivy Hill Ct	3-14	Kirkpatrick Rd	1- 8
Jack Rabbit Ln	3-14	Kirkwood Ct	5- 8
Jackson St	4- 5	Knight Ct	3-27
Jackson St	4-12	Knollwood Dr	2- 6
Jackson St Interchange	4- 5	Kohala Dr	3-14
Jacobs Cir	1-11	Kooden Rd	3-14
James Ct	1-11	Koon St	3-14
Jan Steen Ct	3-14	Krameria Ave	1-11
Janelle Ln	3-14	Kross Rd	1-11
January Ct	2- 6	Kuder Ave	1- 7
Jardin Ct	3-23	La Casa Way	4-11
Jared Ln	3-30	La Mision Way	3-19
Jasper St	3-14	La Paloma Dr	3-25
Jean Nicholas Rd	3-14	La Puerta Dr	3-25
Jean Nicholas Rd	3-14	La Serena Way Roundabout	3- 3
Jean St	1- 7	Lake St	3-27
Jefferson St	1- 7	Lake St N/B	3-27
Jennifer Ave	3-19	Lake St S/B	3-27
Jerry Ln	3-27	Lakeland Village Resurf Group	1- 3
Jerry Ln	3-27	Lakepointe Dr	1- 3
Jib Cir	4-11	Lakeridge Dr	1- 8
Johnson St	1- 7	Lamar Ct	1-11
Johnson St	4-12	Lambeth St	3-15
Johnston Ave	3- 3	Landerville Blvd	1- 9
Joltaire Way	3-14	Landon Ct	1-12
Joltaire Way	3-23	Lane St	1- 7
Jonathan Ave	5- 3	Lantana Way	3-15
Jonathan Dr	1-10	Laruns St	3-15
Jones Ct	5- 8	Larvotto Ct	3-23
Jordana Cir	1-10	Las Palmas Ct	3-27
Joseph Rd	3- 3	Las Posas Rd	2- 6
Jubilee Rd	3-14	Lately Cir	3-27
Julie Ln	3-25	Laurel Trl	3- 9
July Dr	2- 6	Laurie Ln	3-19
June Ct	2- 6	Lawton Ct	3-27
Juniper Berry Rd	3-23	Layton St	2- 2
Jurupa Rd	2- 2	Le Grand St	3-15

ROAD NAME	SD-PAGE	ROAD NAME	SD-PAGE
Leather Wood Dr	3-15	Luzon St	4- 9
Leeds St	3-23	Luzon St	4- 9
Legacy Ct	3-30	Luzon St	4- 9
Legend Ln	3-27	Lynn Cir	3-27
Lela May Ave	3-19	Mable Cir	3-20
Lema Ct	5- 8	Machado St	1-12
Lemon Ave	1-11	Macias St	1-12
Lemon St	5- 7	Mackay Dr	1-12
Leon Rd	3- 3	Maddalena Rd	3-23
Leon Rd	3- 4	Madrigal Ct	3-29
Leon Rd	3- 9	Magdaleno Ct	1-12
Leon Rd	3-10	Magdalena St	3-15
Leon Rd	3-10	Magnolia Ave	2- 2
Leon Rd	3-10	Magnolia Point Dr	3-15
Leon Rd	3-25	Magnolia St	5- 7
Leon Rd	3-29	Maiden Lane	1- 4
Leon Rd	3-29	Main St	1- 4
Leon Rd	3-29	Makila St	3-15
Leon Rd	3-29	Manchester Ave	3-20
Leon Rd and Rice Rd Bridges	3- 4	Mandarin Dr	3-20
Lexington Ct	3-19	Manford Dr	3-23
Leyte Ave	4- 9	Manila Ave	4- 9
Leyte Ave	4- 9	Manzanillo St	5- 7
Liberty Dr	3-27	Mapes Rd	1- 7
Lido Ct	5- 8	Mapleleaf Dr	2- 6
Liege Dr	3-31	Marble Dr	5- 9
Lighthouse Rd	4-11	March Way	2- 6
Lilac Cir	3-15	Marcolesco Ln	1-12
Lilac Ln	3-15	Marian Ave	1-12
Lily Pond Ln	3-15	Marino St	5- 7
Limerick St	1-10	Marion Ridge Dr	3- 9
Limoges St	3-23	Market Street Bridge	2- 3
Limonite Ave Interchange at I-15	2- 2	Markham St	1- 4
Lincoln Ave	2- 2	Marlene St	3-27
Lincoln Ave	3-31	Marne Ct	3-31
Lincoln St	4- 6	Marta Ct	3-27
Lincoln St	4- 6	Martin St	1- 7
Linda Rosea Rd	3-15	Marvale Ave	2- 6
Linda Vista Ct	3-19	Mary St	1- 7
Lingayan Ave	4- 9	Matthews Rd	3-10
Lingayan Ave	4- 9	Mattole Rd	3-31
Lingayan Ave	4- 9	Maumee Ln	5- 7
Little Morongo Rd	5- 3	Mauna Loa Rd	3-15
Live Oak Cir	3-23	Mauroux Ct	3-15
Loire Ct	3-19	Max Gilliss Blvd and Leon Rd	3- 4
Loire Dr	3-15	Maxine Ave	5- 7
Lois Ave	5- 7	May Ct	2- 6
Lois Ln	1-12	Mayapple Ct	3-15
Lone Cir	3-15	Mayberry Ave	3- 4
Lone Hill Ct	3-15	Mayberry Ave	3- 4
Long Canyon Rd	4-10	Mayberry Ave	3-20
Long Cyn Rd	4- 6	Mayfield Ln	1- 7
Lookout Dr	4-11	Mazarine Dr	3-29
Loretta Ave	3-15	Mcallister Pkwy	1-10
Los Alamos Rd	3- 4	Mcgowans Pass	3-15
Los Alamos Rd	3- 4	Mead St	1- 8
Louise St	5- 7	Meadow Grove St	3-31
Lourdes Dr	3-15	Meadow Grove St	3-31
Lovekin Blvd	4-12	Meadow Ln	3-15
Low Cir	3-27	Meadow View Ln	5- 9
Luchs Rd	1- 8	Meadowview Dr	2- 6

ROAD NAME	SD-PAGE	ROAD NAME	SD-PAGE
Mecca Neighborhood Park & Greening Project	4- 6	Nandina Ave	1-11
Mekong St	3-20	Naomi Dr	3-27
Menifee Rd	5- 3	Napa Pl	5- 8
Merced Rd	3-31	Naranjo St	1- 9
Mercy Ct	3-27	Nathan Dr	3-27
Mesquite Dr	3-28	Navajo Way	3-15
Middlecoff Ct	5- 8	Neer St	3-25
Middleton St	4-12	Neighbours Blvd	4-12
Millard Pass	5- 7	Neptune Dr	4-11
Millard Pass	5-10	Nestwa Trl	3- 9
Mimosa Tree Rd	3-23	New Chicago Ave	3- 5
Minto Way	3- 9	New Chicago Ave	3-31
Mirada Cir	3-15	Newham Ct	3-15
Miramar Dr	4-11	Newton St	2- 3
Miramonte St	3-29	Niagra Ct	3-20
Mission Blvd Bridge	2- 3	Nightingale St	3-15
Mission Lakes Area Resurf Group	5- 3	Nile Ct	3-20
Mission Lakes Blvd	5- 3	Nita Cir	3-27
Mission St	5- 7	Nob Dr	3-28
Misty Meadow Dr	5- 9	Nola St	3-27
Misty Way	3-27	Nona Ct	3-20
Mockingbird Canyon Rd	1- 4	Nord Ct	3-15
Mockingbird Cyn Rd	1- 4	North Gate Ln	3-15
Modesto Cir	3-23	North Indian Cyn Dr	5- 4
Mojave Dr	5- 7	North Indian Cyn Dr Reimbursement	5- 4
Monroe St Interchange	4- 6	North Shore Area Resurf Group	4- 6
Monte De Oro Rd	3- 4	North Shore Dr	4-11
Monterey Peninsula Dr	2- 6	Northhaven Dr	3-15
Montfleury Ln	3-23	Northmoor Dr	2- 6
Montreaux Rd	3-23	Norwood Dr	3- 9
Monty Ct	1-12	Nottingham St	3-20
Moonflower Ln	3-15	Nuevo Rd	1- 4
Moonlighting Dr	3-27	Nuevo Rd Bridge	5- 4
Moore St	1- 7	Oak Glen Rd	5- 4
Morgan Heights Rd	3-29	Oak Knoll Rd	3- 9
Morgan Hill Dr	3-29	Oak Leaf Ln	3- 9
Morningview Dr	1-10	Oak Valley Dr	3-29
Moser Rd	3-23	Oakland Hills Dr	2- 6
Mountain Ave	3-27	Oakmont Ct	2- 6
Mountain Ave	3-31	Oakwood St	1- 8
Mountain Bluet Ct	3-15	Oakwood St	1- 8
Mountain View Ave	5- 3	Ocotillo Trl	4-10
Mountain View Dr	2- 6	October Ct	2- 6
Mountain View Rd	4- 6	Odyssey Dr	3-15
Mt Edna Rd	5- 8	Old Banning Idyllwild Rd	5- 8
Multiview Dr	1- 8	Old Cypress Dr	3-15
Mumm St	3-29	Old Morongo Rd	5- 8
Munich Ln	3-23	Old Trail Cir	3-15
Mural St	1- 8	Olea Rd	3-23
Murrieta Hot Spg Rd/I-215 Interchange	3- 4	Olive Ave	3-10
Murrieta Hot Springs Rd	3-23	Olive Ave	3-27
Murrieta Hot Springs Rd	3-29	Olive Ave	3-31
Murrieta Hot Springs Rd	3-29	Olive Knoll Ct	3-15
Mustard Seed Dr	5- 9	Olive Tree Ct	3-23
Myron St	1- 8	Olla Rd	3-27
Myrtle Ct	3-23	Olympia Rose Dr	3-15
N Circle Dr	3- 5	Omni Dr	3-20
N Indian Canyon Dr	5- 8	Onaknoll Dr	1- 8
N Indian Canyon Dr	5- 8	Ontario Ave	2- 3
Nakoma Dr	5- 8	Opal Dr	3-15
Nance St	1- 7	Orange Ave	1- 4

ROAD NAME	SD-PAGE	ROAD NAME	SD-PAGE
Orange Ave	1- 7	Peregrine Way	3-16
Orange Blossom Dr	3-15	Pereza Ct	3-16
Orange St	4- 6	Perigord Rd	3-23
Orange St	4-12	Perrin Cir	1-10
Orange St	5- 7	Perry St	1- 7
Orangetrest Ct	1-12	Persimmon Cir	3-23
Orangemont Way	3-20	Persimmons Ln	3-27
Orangewood Ln	3-27	Peter D McIntyre Ave	4- 7
Orchard Ln	3-15	Peter D Mcintyre Ave	4-12
Orchid Dr	3-15	Pheasant Hill Pl	3-27
Orinoco Ln	3-20	Picard Ct	5- 9
Ory Cir	1-10	Picasso Ct	3-23
Ossipee St	3-27	Pick Pl	1-10
Outrigger Dr	4-11	Piedmont Way	3-20
Overlook Dr	3- 9	Pierce St	4- 7
Pachea Trl	3-27	Pierce St	4-12
Pacific Park Dr	3-15	Pierce St	4-12
Pacific Sunset Dr	3-15	Pilot Dr	4-11
Pacifica Ct	3-20	Pilot Dr	4-11
Padaro St	3-15	Pine Cove Rd	3- 9
Pageant Pl	3-27	Pine Crest Dr	2- 6
Paint Brush Trl	4-10	Pine Needles Ln	3- 9
Paint Brush Trl	4-10	Pine Ridge Rd	3- 9
Painted Hills Rd	5- 8	Pine St	5- 4
Pala Rd	3- 5	Pine View Dr	3-28
Palamino Pl	1-10	Pine View Dr	5- 9
Palm Ave	3-27	Pinehurst Cir	5- 9
Palo Verde Ct	3-23	Pinewood St	1- 8
Palomar Pl	3-29	Pinewood St	1- 8
Palomera Ln	3-16	Pink Carnation Ct	3-16
Pansy St	3-23	Pinon Flats Trans Sta Rd	3- 9
Paris Ct	3-23	Pintail Way	3-16
Park Promenade Dr	3-16	Pioneer Ave	3-31
Parkside Dr	4-13	Pistachio Dr	3-23
Parkview Ln	3-16	Pleasant St	3-31
Paseo Grande	2- 6	Pleasant View Dr	4-11
Paseo Grande	2- 6	Pledger Cir	3-27
Paseo Verde	3-20	Pleroma Ct	3-16
Pat Rd	3-16	Plum St	5- 7
Patrick Ct	1-13	Plumas St	1-13
Patterson Ave	1- 7	Plymouth St	3-20
Patterson Ave	3-10	Poinsettia Ct	3-16
Pauba Rd	3- 5	Point Loma Ct	3-20
Payne Ave	3-31	Pomerol Loop	3-23
Payne St	1- 4	Pomo Ct	5- 9
Payne St	1-13	Pompei Ln	3-23
Peace Cir	3-27	Ponderosa Ln	1-12
Peach St	5- 7	Poplar Ln	2- 6
Pear Blossom Rd	3-16	Poppet Flats Rd	3-10
Pearl Ct	3-20	Poppet Flats Rd	5- 8
Peartree Ln	3-31	Poppy St	3-23
Pebble Beach Ct	2- 6	Porcelain Ct	3-16
Pebble Brook Cir	3-16	Port Cir	4-11
Pebbley Ct	3-23	Portola Ave I-10 Interchange	4- 7
Peeler Ave	1- 9	Posada Cir	3-16
Pegase Ct	3-29	Post Rd	1- 7
Penang Dr	3-20	Post Rd	1- 8
Pennycress Ln	3-16	Pourroy Rd	3- 9
Pepper Tree Ln	4-10	Pourroy Rd	3-16
Pepper Tree St	3-23	Pourroy Rd	3-29
Pepper Vine Way	3-16	Prairie Smoke	3-16

ROAD NAME	SD-PAGE	ROAD NAME	SD-PAGE
Prairie Sun Way	3-16	Rhine Ct	3-24
Prairie Way	1-12	Rhine St	3-20
Prickly Pear Trl	4-10	Rhone Ln	3-16
Primrose St	3-16	Rhubarb Ct	3-24
Princeton St	3-28	Ribbonwood Dr	3-28
Princo St	1-13	Richbrough Rd	3-28
Project Scoping of 1st District roads	1- 4	Rider St	1- 8
Promontory Pkwy	3-16	Ridge Berry Dr	3-16
Putters Ln	3-31	Ridgeview Ter	2- 6
Quail Garden Ct	3-16	Ridgeway Ave	1-12
Quail Hollow Cir	3-29	Riley Cir	3-28
Quail Run St	3-16	Ringbit Ct	1-10
Quiet Run Ct	3-16	Rio Linda Rd	3-29
Rachel Ln	3-29	River Rock Ct	3-16
Raeburn Dr	3-16	Rivera St	3-24
Ragsdale Rd	4- 7	Riverside Ave	4-12
Railroad Ave Bridge	5- 4	Riverside Ave	4-12
Railroad Ave Bridge	5- 4	Riverside County Bridge Maintenance Program	3- 6
Rainbow Canyon Rd	3- 5	Riverwood Way	2- 6
Ramon Rd	4- 7	Riza Ave	5- 7
Ramon Rd	4- 7	Roberts Rd	1-12
Ramon Rd	4- 7	Robertson St	3-25
Ramona Ave	5- 4	Robinson St	1- 7
Ramona Expy	1-13	Robyn Ct	1-13
Ramona Expy	3- 5	Rockinghorse Rd	3-16
Ramona Expy	3- 5	Rockridge Rd	1-13
Ramona Expy	3- 5	Rockrose Ln	3-16
Ramona Expy	3- 5	Rockwell Rd	2- 3
Ramona Expy	5- 4	Rocky Point Dr	4-11
Ramona Expy	5- 5	Rocky Point Rd	3- 9
Ramona Vista St	3-20	Rocky Way	3- 9
Ranchito Dr	1- 8	Roger St	3-20
Rancho California Rd	1-11	Rolling Hills Cir	3-28
Rancho California Rd	3- 5	Rosales Ave	3-16
Rancho Corona Dr	2- 6	Rosalie Ave	3-20
Rancho Escondido Dr	1-10	Rose Arbor Ct	3-16
Rancho Kiel Rd	3-23	Rose Cir	3-16
Rancho Verde Cir	1-10	Rose Hill Cir	3-24
Rancho Viejo Dr	1-10	Rosebrugh Ln	3-28
Ranspot Ave	1- 9	Rosee Ct	3-16
Rassle Dr	3-31	Roselle St	3-16
Reche Canyon Rd	5- 5	Rosemary Ln	4-13
Reche Canyon Rd	5-10	Rosemary St	3-16
Reche Vista Dr	5- 5	Rosemont Way	3-20
Reche Vista Dr	5-10	Roseta Ct	3-29
Red Bridge Rd	3-16	Rotterdam St	3-24
Red Carriage Rd	3-23	Round Coral Rd	3-24
Red Fox Ct	3-16	Roundup Dr	4-10
Red Oak St	3-23	Royal Hunt St	3-16
Red Post Cir	3-16	Rubidoux Blvd Interchange	2- 3
Reden Ct	3-20	Ruby Ct	3-16
Redwing Cir	3-28	Rudell Rd	2- 6
Redwood Dr	3-28	Rue De La Sharmie	3-20
Reed Valley Rd	3-10	Running Brook Cir	3-16
Regatta Dr	4-11	Running Springs Rd	3-24
Regent Ct	3-31	Russel Ave	1-12
Reims Ct	3-31	Rutherford St	3-29
Reiner Cir	1-12	S Circle Dr	3- 6
Renoir Rd	3-24	S Main Divide Rd	1- 7
Research Potential Mitigation Properties	3- 5	Saar St	3-28
Research Potential Mitigation Properties	5- 5	Saar St	3-31

ROAD NAME	SD-PAGE	ROAD NAME	SD-PAGE
Sackett Ct	2- 3	Seacrest Cir	4-11
Saddle Crest Pl	1-10	Seahorse Way	4-11
Saddleback Rd	1-10	Seascape Ave	4-11
Safflower St	3-24	Seeley Ave	4- 7
Sage Ave	1- 4	Seeley St	5- 5
Sage Ct	3-16	Seine Ct	3-24
Sage Rd	3- 6	Seine Ct	3-28
Sage Rd	3- 9	Seminole Dr	5- 8
Sage Rd	3- 9	September Way	2- 6
Sage Rd	3- 9	Sequoia Cir	3-28
Sagebrush Ln	3-24	Serfas Club Dr	2- 6
Sagebrush Trl	4-10	Serrento Dr	3-17
Sagebrush Trl	4-10	Sevilla Ave	3-17
Sagewood Ct	1-10	Shadetree Dr	3-24
Saguaro Dr	3-17	Shadow Dr	3-17
Sail Cir	4-11	Shadow Mountain Way	3-20
Saint Martin St	3-24	Shadow Oaks Dr	3- 9
Saint Tropez Dr	3-17	Shadow Palm Way	3-20
Sainte Foy St	3-17	Shadow Trails Ln	1-13
Sally Ln	1-10	Shadow Valley Ln	5- 9
Salpat Pl	3-20	Shady Ct	5- 9
Salton View Dr	4-11	Shallot Dr	3-24
Salvia Cir	3-24	Shannon Cir	3-28
San Felipe Dr	3-31	Sheffield St	3-20
San Jacinto Ave	3-28	Shell Dr	4-11
San Jacinto St	3- 6	Shephard Ct	3-17
San Jose Dr	3-28	Sherman Dr	3- 9
San Juan Dr	3-25	Shoal Dr	4-11
San Leandro Ct	3-31	Short St	1- 9
San Marcos Pl	3-31	Shortridge Ave	1- 7
San Marino Ln	3-31	Shrimp Ln	3-24
San Mateo Way	3-31	Sicily Ln	3-24
San Miguel Way	3-31	Sierra Grove Dr	3-24
San Remo Dr	3-24	Silex Ct	3-24
San Timoteo Canyon Rd	5- 5	Silk Tree Ct	3-24
San Timoteo Cyn Rd	5- 5	Silk Vine Dr	3-17
Sanborn St	5- 7	Silver Rose St	3-29
Sandalwood Ln	1-13	Silver Spur Rd	1-10
Sanderling Ct	5- 9	Silverton Ct	1- 8
Sandstone Ln	2- 6	Silverweed Rd	3-17
Sangston Dr	1-13	Simpson Rd	3-10
Santa Ana River Trail	2- 3	Simpson Rd	3-10
Santa Rosa Mine Rd	1- 8	Singletree Ln	1-10
Santa Ynez Ct	3-31	Siskiyou Cir	2- 6
Santee Ct	3-28	Siwanoy Dr	5- 9
Santiago Dr	3-28	Ski View Dr	3-28
Santoro Way	3-24	Skyflower Dr	3-17
Sarabia St	1-13	Skyview Rd	3-17
Sattui St	3-29	Skyview Rd Pedestrian Bridge	3- 6
Saunders Meadow Rd	3- 6	Slater Ave	3-17
Sauterne St	3-24	Slough Rd	3-17
Savannah Way	3-20	Slurry Seal of 1st District roads FY21/22	1- 5
Savoie St	3-17	Slurry Seal of 1st District roads FY22/23	1- 5
Scenic View Dr	3-10	Slurry Seal of 2nd District roads FY22/23	2- 4
Scenic View Rd	1- 8	Slurry Seal of 3rd District roads FY20/21	3- 6
Schooner Way	4-11	Slurry Seal of 3rd District roads FY21/22	3- 6
Scott Rd	3-10	Slurry Seal of 3rd District roads FY22/23	3- 6
Scott Rd Interchange	5- 5	Slurry Seal of 4th District roads FY21/22	4- 7
Sea Gull Dr	4-11	Slurry Seal of 4th District roads FY22/23	4- 7
Sea Smoke St	3-17	Slurry Seal of 5th District roads FY21/22	5- 5
Sea View Way	4-13	Slurry Seal of 5th District roads FY22/23	5- 6

ROAD NAME	SD-PAGE	ROAD NAME	SD-PAGE
Smith Rd	1- 8	Summerfield Ln	3-17
Smoketree Dr	3-17	Summerglen Dr	2- 7
Snowberry Ln	3-17	Summerholly Ln	3-17
Soboba Rd	3-31	Summersweet Dr	3-17
Soboba Rd	3-31	Summit Rock Ln	3-17
Soboba Rd	3-31	Summit View Pl	3-17
Soboba St	3- 6	Suncatcher St	3-17
Somerdale St	2- 7	Sunfish Ln	4-11
Sonny Ln	1-12	Sunny Ave	3-25
Sopwith Dr	3-20	Sunny Hills Dr	3-17
Sopwith Dr	3-31	Sunrise Ave	5- 7
Souder St	1- 8	Sunrise Dr	3- 9
Sourwood Way	3-24	Sunset Trl	1-10
Spar Cir	4-11	Sunshine Ct	3-31
Speargrass Ct	3-17	Surfside Ave	4-11
Spindle Tree St	3-17	Surrey Ct	1-10
Spinnaker Way	4-11	Sussex Stakes St	3-17
Spradlin Ln	3-25	Suttles Dr	1-10
Spring Brook Cir	3-17	Suttles Dr	1-12
Spring Canyon Dr	3-17	Sweet Berry Ct	3-24
Spring Creek Way	2- 7	Swiftfox Ct	3-17
Spring Crest Dr	3-28	Sycamore Canyon Blvd	1- 5
Spring St	1- 5	Sycamore Cyn Blvd	1- 5
Springwood Cir	3-31	Sylvan Way	3- 9
Spun Cotton Dr	3-24	Tahoe St	3-17
Spyglass Ave	5- 9	Tahoe St	3-24
St Andrews Ct	2- 7	Talavera Ct	3-17
Staghorn Ct	5- 9	Tangelo Ave	3-20
Stallion Pl	1-10	Taos Rd	5- 8
Stanford St	3-28	Tarah Ct	3-24
Star Hill St	3-29	Tava Ln	1-10
Stardust St	3-28	Teagarden Dr	5- 7
Starfire Cir	3-17	Technology Dr	3-17
Starflower Dr	3-24	Tehama Cir	2- 7
Starlite Ln	3- 9	Temecula Creek Rd	3-17
Starmist Way	3-24	Temescal Canyon Rd	1- 5
Steele Peak Dr	1- 7	Temescal Canyon Rd	2- 4
Stephenson Blvd	4-12	Tenaja Rd	1- 7
Stephenson Blvd	4-12	Terand Ave	3-25
Stephvon Way	3-28	Terra Cir	3-20
Stetson Ave	3- 7	Terra Vista	3-20
Stirling Ct	3-24	Terraceview Ct	1-10
Stockton St	3-24	Terrain St	3-17
Stone Canyon Rd	3-17	Teton Ln	3-17
Stonecliff Way	3-20	Thames Ct	3-20
Stonecrop Ct	3-17	Thermal & Oasis sidewalks & trails	4- 8
Stonehenge Cir	3-28	Thimbleberry Ln	3-18
Stoneridge Dr	1-10	Thomas Ave	5- 8
Stoney Creek Dr	1-10	Thompson Rd	3- 7
Stowe Rd	3-10	Thompson Rd	3-18
Stoyview Cir	3-24	Thousand Palms Canyon Rd	4- 8
Straw Rd	1- 8	Thumb Dr	5- 7
Streamview Ct	1-10	Tiber St	3-28
Sugar Ln	2- 7	Tigris Ln	3-28
Sugar Maple St	3-17	Timey St	1-13
Sugar Pine Way	3-17	Tobacco Rd	1- 7
Sultanas Rd	3-25	Toft Dr	1-13
Sumac St	3-24	Toledo Dr	3-20
Summer Ct	1-12	Tolton Ave	2- 7
Summer Grape Ct	3-17	Toro Vista Dr	3-28
Summer Ridge Dr	3-17	Toucan Ct	5- 9

ROAD NAME	SD-PAGE	ROAD NAME	SD-PAGE
Townview Ave	3-29	Via Corto E	4-14
Tranquila Ave	3-18	Via Corto W	4-14
Tree Ridge Dr	3-24	Via Costa Brava	4-11
Trisha Way	1-12	Via Del Paso	3-18
Trois Valley St	3-18	Via Del Paso	3-18
Troon Ct	5- 9	Via Del Rio	2- 7
Troy Ln	3-24	Via El Rancho	4-14
Truman St	2- 7	Via Escapade	1-13
Trumpeter Ln	3-18	Via Felipe	2- 7
Tulane Ct	3-31	Via Josefa	2- 5
Tule Valley Rd	3-10	Via Josefa	2- 7
Tulette Ln	3-18	Via Laguna	3-18
Tulle Rd	3-24	Via Lakistas	1-13
Tumbleweed Trl	4-10	Via Liebre	3-18
Turnesa Ct	5- 9	Via Los Caballeros	1-12
Turning Leaf Ct	3-18	Via Media	1-13
Turtle Creek St	3-18	Via Montana	4-14
Turtle Dove Dr	1-13	Via Norte	1-13
Turtle Pond Ln	3-18	Via Oeste	1-13
Tuscan Creek Way	3-18	Via Persiana	1-13
Twin Lakes Dr	1-12	Via Quedo	4-14
Twin Pines Rd	3-10	Via Quedo	4-14
Twin Pines Rd	5- 8	Via Rancho	1-10
Twinspur Dr	3-18	Via San Lucas	3-18
Tyler St	4-12	Via Santa Catalina	3-18
Umbria Ln	3-24	Via Santa Elena	3-18
Una St	1- 9	Via Santiago	2- 5
Union Ave	1-13	Via Santiago	3-18
Val Deane Way	3-20	Via Sol Vista	3-18
Valle Vista Way	1-10	Via Sola	1-13
Valley Spring Way	3-24	Via Trinidad	2- 5
Van Buren Blvd	1- 5	Via Violetta	1-13
Van Buren Blvd	1- 5	Via Vista	4-14
Van Buren Blvd	1- 5	Vicky Ln	3-20
Van Buren Blvd	1- 5	Viejo Dr	3- 7
Van Buren St	4-12	View Dr	5- 9
Van Buren St	4-13	Viewridge Ct	3-18
Van Buren St	4-13	Vignes Ct	3-24
Van Eyck Ct	3-18	Vineland St	5- 6
Van Gaale Ln	3-24	Violet Dr	3-18
Van Goyen Ln	3-18	Viscaria Ct	3-18
Van Ruysdael Ln	3-18	Vista Moree Ct	3-28
Vander Veer Rd	4-13	Vista Rock Dr	3-18
Vaquero Ct	1-10	Volga St	3-20
Vardon Ct	5- 9	W Posey Dr	3-20
Varner Rd	4- 8	Wagon Wheel Dr	1-10
Varner Rd	4- 8	Wagoner Ln	2- 7
Varner Rd	4- 8	Waimea Way	3-18
Vassar St	3-28	Walden Way	3-31
Vera Ct	3-28	Wales Ct	3-18
Vercors St	3-18	Wall Rd	5- 8
Vernon Rd	5- 6	Waltham Pl	3-18
Verta St	1- 9	Wanda Ln	3-28
Via Antonio	2- 5	Wander Lust Dr	3-28
Via Bernardo	2- 5	Wandering Ln	3-18
Via Bernardo	2- 7	Warren Rd	1- 7
Via Bonica	1-13	Warwick Dr	5- 9
Via Caribia	1-13	Washington Ave	3-10
Via Caseria	1-12	Washington St	1- 6
Via Cerro Vista	3-18	Washington St	1-10
Via Corto	4-14	Washington St	3- 7

ROAD NAME	SD-PAGE	ROAD NAME	SD-PAGE
Washington St	3-10	Worsley Rd	5- 8
Washington St	4-13	Wrightwood Dr	3- 9
Waterfall Way	3-24	Wrightwood Dr	3- 9
Waterloo Ct	3-24	Yaqui Ln	4-10
Watermelon Dr	3-25	Yarmouth Cir	1-10
Waterton Ct	3-18	Yarrow Ct	3-25
Watson Rd	3-25	Yates Rd	3-19
Waverly Ave	2- 7	Yawl Ave	4-11
Webster Ave	1- 6	Yellow Wagon Rd	3-25
Wedgewood Dr	3-20	Yellowstone St	3-19
Wells St	1- 7	Yosemite St	3-19
Wendell Dr	3-28	Yuba Cir	2- 7
West County Traffic Signal Coordination	1- 6	Yukon Ct	3-21
Western View Dr	3-29	Zachary Ct	3-31
Westport Way	3-18	Zellar St	1- 9
Westridge Dr	3-25	Zion Way	3-19
Wheatglass Dr	3-18		
Whembly Cir	3-18		
Whimbrel Ct	3-25		
Whisper Oaks Rd	3-18		
Whispering Hills Dr	3-25		
White Clover Ct	3-18		
White Oak Dr	3-28		
White Ridge Rd	3-25		
White Sage Trl	4-10		
Whitecrown Dr	3-25		
Whitedove Ln	3-18		
Whitefield Ct	3-18		
Whittier Ave	3-10		
Wild Meadow Dr	3-18		
Wildflower Ln	5- 9		
Wildoak Dr	3-25		
Wileys Well Rd	4-13		
Willow Cir	3-25		
Willow St	3-28		
Wilson Rd	5- 8		
Wilson Valley Rd	3-10		
Windflower Ln	3-18		
Windham Rd	1-10		
Windlass Dr	4-11		
Windsong St	2- 7		
Windsor Ct	3-21		
Windward Dr	4-11		
Winter Cherry Rd	3-25		
Wintergrass Ct	3-19		
Wintergreen Way	3-25		
Wintersweet Ln	3-25		
Wisdom Dr	3-28		
Wishing Well Ct	3-25		
Wisteria Cir	3-19		
Wisteria Loop	3-19		
Wolverine Ln	3-19		
Wood Rd	1- 6		
Wood Violet Ct	3-19		
Woodcliff Cir	2- 7		
Woodcrest Dr	1-10		
Woodcrest Dr	5- 9		
Woodmar Way	3-19		
Woodshire Dr	3-19		
Woodward St	1- 7		
Worsley Rd	5- 8		