














The routes around Callander

- Coilhallan Wood 4.5miles (7km)  
- Upper Craggs 2miles (3.5km)  
- Lower Craggs 1.8miles (3km)  
- The Meadows 1.2miles (2km)  
- Bracklinn Falls 1mile (1.8km)  
- Roman Camp 2miles (3.5km)  

View west to snow capped Ben Ledi ©www.incallander.co.uk



Callander - Heritage Places

- 1** Little Leny is the burial ground of the Buchanans of Leny. A 13th century chapel here was administered by the canons of Inchmahome Priory. The stone of Dugald Buchanan, the Gaelic writer and translator, is in the enclosure.
- 2** The glen blocking Roman Fort near Bochastle was built during the 1st century.
- 3** Dunmore Iron Age Hill Fort is well defended by a steep cliff and a series of ramparts and has a 'dewpond' at the top.
- 4** Samson's 'Putting' Stone is a glacial erratic left by the Ice Age about 10,000 years ago.
- 5** The Queen Victoria Diamond Jubilee Cairn was built in 1897 and stands on the highest point of Callander Craggs offering a 360° vista of excellent views.
- 6** The Red Well is a Chalybeate Spring which was renowned for its remedial properties.
- 7** At the Bracklinn Falls the bridge built in 2010 offers an excellent viewpoint.
- 8** Auchenaich Iron Age Hill Fort has a commanding position in Brackland Glen.
- 9** Auchenaich Chambered Cairn is the longest known Neolithic burial cairn in Scotland at 322m.

If you're interested in Callander's rich history and heritage, you'll also enjoy the heritage trail around the town's historic centre. Pick up the **Stories in the Stones** leaflet from the

VisitScotland Information Centre in Ancaster Square or download it from the National Park's website at www.lochlomond-trossachs.org. Or look out for the Callander Heritage Trail panels around the town and numbered bearded men pavement markers that point the way.



Reproduced by permission of Ordnance Survey on behalf of HMSO. (c) Crown copyright and database right (2011). Ordnance Survey Licence number (100025498)



Bracklinn bridge was funded by the Scottish Government and the European Community Forth Valley & Lothian Leader 2007-2013 programme, Scottish Natural Heritage and the National Park Authority.



CALLANDER COMMUNITY DEVELOPMENT TRUST



This leaflet was compiled by: **Callander Woodland Link Group** and produced by: **Forestry Commission Scotland and Loch Lomond & The Trossachs National Park Authority** on their behalf.

Enjoy Scotland's outdoors responsibly

- take responsibility for your own actions
- respect the interests of other people
- care for the environment.

KNOW THE CODE BEFORE YOU GO
SCOTTISH OUTDOOR ACCESS CODE outdooraccess-scotland.com