

Brecknock Rare Plant Register

John Crellin



Cerastium semidecandrum, Hay-on-Wye, 2019

Third edition 2020





Pyrola minor, Coelbren 2020.

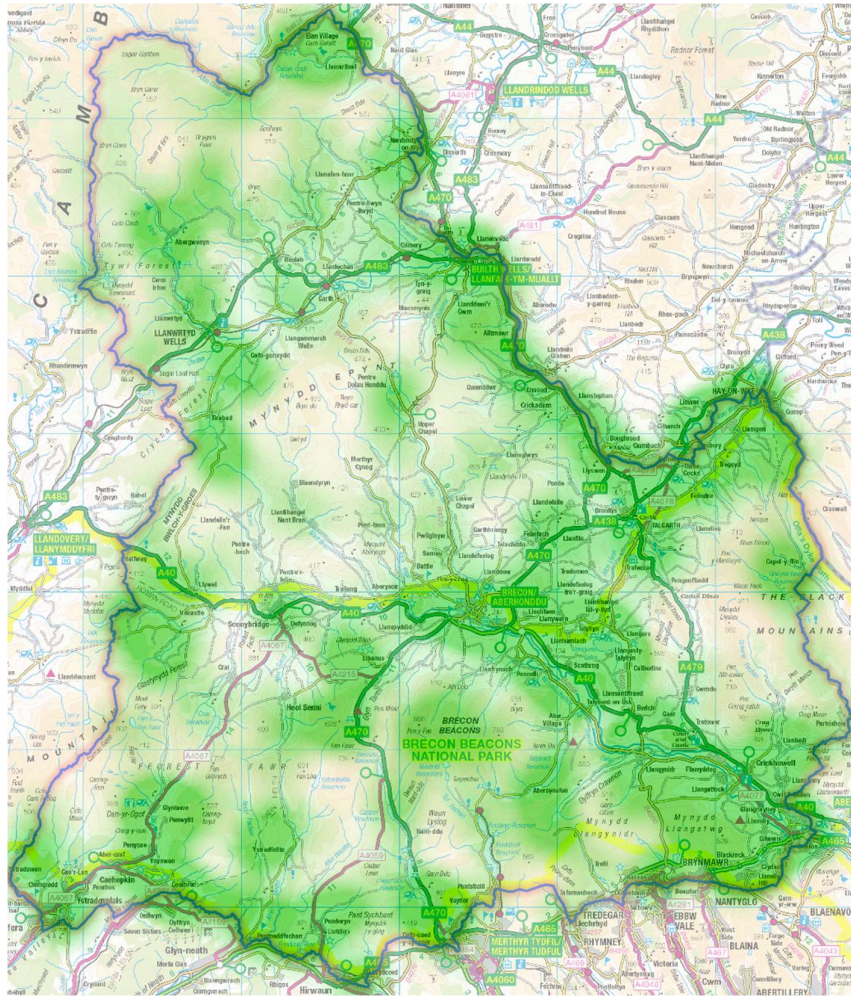


Persicaria mitis, Hay-on-Wye, 2019.



Viola lutea, Epynt, 2016.

Where the rare things are



Map background: © Crown copyright and/or database right 2019 OS



BIODIVERSITY INFORMATION SERVICE
FOR POWYS AND BRECON BEACONS NATIONAL PARK
GWASANAETH GWYBODAETH FIOAMRYIAETH
POWYS A PHARC CENEDLAETHOL BANNAU BRYCHEINIOG



SEWBRc

SOUTH EAST WALES BIODIVERSITY RECORDS CENTRE
 CANOLFAN GOFNODION BIOAMRYIAETH DE DDWYRAIN CYMRU

Rare Plant Register, VC42, Brecknock

Third edition 2020

Contents

Introduction.....	2
Changes for this edition	2
The structure of the RPR.....	2
Maps	2
Sections.....	2
Acknowledgements.....	5
Sections 1 and 2, Rare and Scarce Plants in Brecknock	6
Section 1 Rare Plants.....	7
Section 2 Scarce Plants	41
Species Index.....	71
Common Name Index.....	74
Monad Index.....	78
Planning areas and Parishes.....	83
Names of Special Sites/ Areas.....	84
National Nature Reserves	84
Wildlife Trust of South and West Wales.....	84
Local Nature Reserves.....	84
Sites of Special Scientific Interest	84
Special Protection Area.....	85
Special Areas of Conservation	85
Important Plant Areas.....	85
National Trust.....	85
RSPB.....	85
Woodland Trust.....	85
Database source codes.....	86

This third edition of the Brecknock Rare Plant Register is substantially updated and covers plants known to be established in the County in the period from 2000 to the present day.

John Crellin, Hay-on-Wye, January 2021

Printed by Power Print, Llandrindod Wells. I am grateful to the Brecon Beacons National Park Authority for funding this printed edition.



This work is licensed under the Creative Commons Attribution-NonCommercial-NoDerivatives 4.0 International License. To view a copy of this license, visit <http://creativecommons.org/licenses/by-nc-nd/4.0/> or send a letter to Creative Commons, PO Box 1866, Mountain View, CA 94042, USA.

Introduction

I learnt a lot preparing the first Rare Plant Register for Brecknock, one of the main things being that there is no possibility of it being anything other than a work in progress.

The work presented here is mine as are the errors and any typos. Mike Porter, the other Joint Recorder with vastly more experience than myself, has helped and guided me greatly in understanding the county flora.

Changes for this edition

As with the previous edition the “Scarce” (section 2) category is limited to species with 10 sites in the county or less – unless listed as under threat nationally or in Britain and Ireland.

This edition reports only those species seen in the county since 2000. The year 2020 has been a surprisingly good one for finding rare species and the timespan covered by this document is 21 years.

The structure of the RPR

Data comes from the BSBI¹ Distribution Database plus my own database for those not yet submitted to the BSBI. Many of these records were digitised by BIS². In addition, many records now come from the various iRecord³ recording systems, in particular the LERC Wales recording app. There are also some records used in compiling this RPR that originated on the WIRED (for BIS) and SEWBRReCORD (for SEWBRReC⁴) online platforms. These are used with the organisations’ permission.

All records for the vice county have been analysed and divided into several sections, the first two of which comprise the core Rare Plant Register. The other sections are primarily of use within the county for analysing the wider recording results and make it possible to find a plant that might have been expected to be in the main document. All sections are available to anyone who submits a reasonable request for access but the RPR in printed form will have only sections 1 and 2 (the rare native and archaeophyte species that are established in the wild in the UK).

This edition of the VC42 Rare Plant Register make use of data available in December 2020.

Maps

Distribution maps of every taxon in sections 1 to 11 are available in electronic form. See the maps on the Internet at bit.ly/vc42maps.

Sections

As well as a site analysis for the county this RPR has used the threat designations in the following lists:

Welsh Red Data List	A Vascular Plant Red Data List for Wales. Rhestr o Blanhigion Fasgwlaidd Data Coch ar gyfer Cymru. Dr Trevor Dines. 2008, Plantlife Wales.
GB Red Data	The Vascular Plant Red Data List for Great Britain - 2005 Cheffings, C. and Farrell, L. (Editors) (including Waiting and Parking lists)
Welsh Section 42	Natural Environment and Rural Communities (NERC) Act 2006. - Species of Principal Importance in Wales (section 42).
National Status (Rare or Scarce)	JNCC ⁵ , Nationally Scarce and Rare Species.

Brecknock Vice County

The Vice Counties for botanical recording purposes were established in the mid-Victorian era and hence followed county boundaries as they then were. The BSBI¹ has continued to use these boundaries to the present day. Hence the area covered is larger than the Brecknock district of Powys. Some effort has been made to be clear about the modern authority applying to the data presented in this edition.

¹ Botanical Society of Britain and Ireland.

² Biodiversity Information Service for Powys & Brecon Beacons National Park.

³ iRecord is operated by the Biological Records Centre (BRC) as part of the work of the UK Centre for Ecology & Hydrology (UKCEH). BRC is supported by the Joint Nature Conservation Committee (JNCC) and UKCEH (through National Capability funding via Natural Environment Research Council (NERC)).

⁴ South East Wales Biodiversity Records Centre.

⁵ Joint Nature Conservation Committee (UK Government).

Brecknock Rare Plant Register sections

Sec	Section	Records shown in print /PDF version ⁶	Publication
1	Species (including hybrids) that are listed in one or more of the lists above in a high threat category and all native or archaeophyte non-hybrid taxa that have 3 sites or fewer). Except that: Hieracium, Taraxacum and apomictic Rubus species are included only if listed.	The most recent records for each site plus the oldest digitised record.	Print / PDF
2	Species with 10 sites or fewer or listed in a lower threat category. Except that: Hieracium, Taraxacum and apomictic Rubus species are included only if listed.	The most recent records for each site plus the oldest digitised record.	Print / PDF
3	Rare hybrids not otherwise listed (3 sites or fewer)	Most recent record for each Site.	PDF
4	Scarce hybrids (10 sites or fewer)	Most recent record for each Site.	PDF
5	Hieracium species	Most recent record for each Site.	PDF
6	Taraxacum species	Most recent record for each Site.	PDF
7	Rubus species	Most recent record for each Site.	PDF
8	Relatively scarce species of interest that are not native or archaeophyte in Brecknock ⁷ .	Most recent record for each Site.	PDF
9	Species that would be in section 1 or 2, but which have not been recorded since 1999.	Most recent record for each Site.	PDF
10	Axiophytes and those plants that have 50 or fewer sites.	Most recent record for each hectad.	PDF
11	Not rare in Brecon. Other Native and Archaeophyte species.	Most recent record for each hectad.	PDF
12	Other hybrids.		
13	Other Neophytes.		
14	Native or Archaeophyte species not recorded since 1999.		
15	Neophyte species not recorded since 1999.		
16	Species that have been omitted from the register. This includes aggregated records and plants not considered to be Native, Archaeophyte or Neophyte. Records for Genus only are omitted entirely and not listed here.		
17	Species that are now listed as extinct.		

The records

As before this document lists monad grid references. The monad quoted is the one for the most recent record in cases where adjacent monad(s) also have part of the population. We feel that most uses of the register only require this level of detail and further information can be obtained via the county recorders or the information providers where it is necessary to do so.

Species names

The names used here are those currently recommended in Stace, *New Flora of the British Isles*, fourth edition. Where these differ from editions two and three, they are indexed (see page 71) under the previous name(s) as well as the latest one. Records themselves reflect the name reported in the record.

⁶ All records are shown in the source spreadsheet apart from section 16 where only one entry is given.

⁷ Mainly neophytes considered to be established but rare or scarce in the VC. In some cases, these are species that are native or archaeophyte in other parts of the country.

Sites

The counting of sites has been done computationally as before and based on the spirit of the “Wells site” concept of a floating kilometre square. It is particularly uncertain how to treat linear sites or the close shore around Llangorse Lake. (About 5.5 km but within the bounds of a 2 km square.) However, review of the results suggests (to me) that the algorithm gets it about right.

Site counts are quoted in the other sections up to 300 (no species passes this number) but it must be said that the method of counting sites probably breaks down at these levels and anything in the 250 – 300 region suggests ubiquity. (Refer to the online distribution maps at bit.ly/vc42maps for a better indication.)

Site naming

Where sites are only known to monad accuracy the “standard” name for the monad is used unless a more precise description is in the record. This is usually the name of the settlement nearest the centre of the monad. This does not necessarily imply the record relates to that property.

Altitude

As data is now readily available for most cases where the grid reference is precise, I have included an estimate of the altitude range for each species based on actual records. The data for these parameters includes that from records made before 2000.

Site Status

At present this RPR indicates, where known, if a site is designated under any of the following categories.

Site of Special Scientific Interest (SSSI).

UK policy requires all SPAs and SACs to be designated as Sites of Special Scientific Interest (SSSIs).

Special Protection Area (SPA)

Sites protected under the EU Birds Directive 1979.

Special Areas for Conservation (SAC)

Sites protected under the EU Habitats Directive 1992.

Important Plant Areas

Areas designated by Plantlife as IPAs which form the focus for much of their conservation work.

National Nature Reserves (NNR).

There are seven National Nature Reserves in the Vice County, managed by Natural Resources Wales.

National Parks

The Brecon Beacons National Park takes up approximately 50% of the Vice County of Brecknock. (A little more than 70% of the park is in the county.) Rather than repeat this information on a high proportion of records, the site information records for locations in the park are shown in green.

Local Nature Reserves (LNR).

Local authorities in Wales have set up Local Nature Reserves.

Wildlife Trust of South and West Wales reserves

Other bodies

Where known, sites on land owned by the National Trust, RSPB, Woodland Trust and Natural Resources Wales are indicated.

Caveat - site status

The information given here cannot be definitive. There may be sites missed which are in designated areas and, in a few cases, records could be indicated to be in a designated site when they are in fact just outside.

Acknowledgements

My recorder colleague, **Mike Porter**, who has had responsibility for botanical recording in Brecknock since 1968, deserves first mention in this list as the person responsible for the lion's share of the records presented and, of course, he has had a significant role in verifying and otherwise checking many of the others.

Mike is also largely responsible for the particularly good coverage of the apomictic genera *Taraxacum* and *Rubus* in the county.

Tim Rich has been responsible for many of the records for two apomictic genera – *Hieracium* and *Sorbus* and has also contributed a considerable number of other rare species records to the Brecknock list. This edition for the first time does include those *Hieracium* species that are listed as scarce or vulnerable. The *Hieracium* analysis presented depends very heavily on the Atlas of British and Irish Hawkweeds, published in 2010 by David McCosh and Tim Rich.

Ray Woods is responsible for a high number of records in this register and has been a great support to our inexperienced new recording group with his wide knowledge of plants both vascular and non-vascular.

The Wildlife Trust of South and West Wales is responsible for many of the records presented as well as for managing many of the reserves where the plants grow and providing advice to landowners at other significant sites.

National Resources Wales manage several important reserves in the county and many records have come from staff.

The full list of recorders who contributed to the data here is very long and I am grateful to all for their contribution to our knowledge of the Brecknock flora.

DMAP written by Dr Alan Morton was used to produce all the distribution maps (www.dmap.co.uk). See the maps at this site: bit.ly/vc42maps.

Sections 1 and 2, Rare and Scarce Plants in Brecknock

Rare, Section 1	Plants with 3 or fewer Sites or listed in a high threat category	Opposite
Scarce, Section 2	Plants with 4 to 10 Sites in the county or listed in a lower threat category	Page 41

These sections show native or archaeophyte species with well-substantiated sites in the Vice County and those that are listed in one of the Red Data Lists (GB or Wales) as threatened or rare. Those listed in Section 42 (Wales) are also included as are any in the list of Nationally Rare or Scarce species.

The only exceptions are for *Hieracium*, *Taraxacum* and apomictic⁸ *Rubus* species which are included only if listed in the various schedules as above or considered to be vulnerable.

Records


In each case the most recent record for each site identified is shown together with the oldest record available in digital form. (In many cases there will be even older reports / specimens that are not yet available in the DDb.)

The information presented is:

Date; Taxon name as recorded on the database concerned⁹; Monad Grid reference (if available); Site description; Site Status; Source Database.

Site Status

Site information for records that fall within the **Brecon Beacons National Park** is shown in **green**.

Planning area	For Powys, the local planning area (starting "CFA"). For other authorities that are partly in the Vice County area the Authority name
Parish	Equivalent to the local council area
NNR	National Nature Reserve
WTSWW	Wildlife Trust of West and South Wales Reserve
LNR	Local Nature Reserve
SSSI	Sites of Special Scientific Interest
SPA	Special Protection Areas
SAC	Special Areas for Conservation
IPA	Plantlife Important Plant Areas
NT	Land owned by the National Trust
RSPB	One Reserve in the county - Carngafallt
WT	Woods owned by the Woodland Trust
	National Resources Wales Forestry

See the index on page 83 for the full name of the designated site.

⁸ *Rubus* subgenera 1 to 5 in Stace are included where they qualify – eg *Rubus saxatilis*.

⁹ This is to ensure that the decisions I have taken over interpretation of older names and the way to treat sub-species may be understood and criticised or corrected.

Brecknockshire Rare Plant Register

Plants with 3 or fewer sites or listed in a high threat category

S1/I

S1/1	<i>Alopecurus myosuroides</i> Black-grass	180m Cynffonwellt du	Status Archaeophyte	Local LR	Welsh Red Data	GB Red Data Least Concern	S42	National	Sites 1
May 2019	<i>Alopecurus myosuroides</i>		SN9763	Llanwrthwl		CFA09: Llanwrthwl			DB ¹
May 1975	<i>Alopecurus myosuroides</i>		SO0827	Millbrook Farm		CFA12: Llanfrynach			DB ²
S1/2	<i>Anacamptis pyramidalis</i> Pyramidal Orchid	320m Tegeirian bera	Status Native	Local LR	Welsh Red Data	GB Red Data Least Concern	S42	National	Sites 2
Jul 2020	<i>Anacamptis pyramidalis</i>		SO0013	Garwnant		RCT: Hirwaun, 𐄂𐄂𐄂			IR ¹⁰
Jun 2012	<i>Anacamptis pyramidalis</i>		SO0208	Above Dan y darren quarry		MT: Vaynor: IPA139			DB ¹
S1/3	<i>Andromeda polifolia</i> Bog-rosemary	500m Andromeda'r gors	Status Native	Local LR	Welsh Red Data	GB Red Data Least Concern	S42	National	Sites 1
Probably under-recorded in the county.									
Sep 2011	<i>Andromeda polifolia</i>		SO1815	Mynydd Llangattock		CFA14: Llangattock: SSSI0733, SAC08			DB ¹
Jun 1973	<i>Andromeda polifolia</i>		SO11	Mynydd Llangatwg					DB ³²
S1/4	<i>Anthyllis vulneraria</i> Kidney Vetch	230m Plucen felen	Status Native	Local LR	Welsh Red Data	GB Red Data Least Concern	S42	National	Sites 2
Jun 2015	<i>Anthyllis vulneraria</i>		SN8410	Onllwyn		NPT: Onllwyn			DB ²
Jul 2002	<i>Anthyllis vulneraria</i> subsp. <i>vulneraria</i>		SN9705	Hirwaun		RCT: Hirwaun			DB ²
1968	<i>Anthyllis vulneraria</i>		SO13	Bronllys - Talgarth					DB ²⁸
S1/5	<i>Asplenium trichomanes</i> subsp. <i>pachyrachis</i> Maidenhair Spleenwort	130m Duedredynen gwallt y forwyn	Status Native	Local LR	Welsh Red Data Endangered	GB Red Data Near Threatened	S42	National Yes Rare	Sites 1
Jan 2014	<i>Asplenium trichomanes</i> subsp. <i>pachyrachis</i>		SN9107	Bwa Maen		RCT: Hirwaun: SSSI0451, SAC71, IPA139			DB ¹
1995	<i>Asplenium trichomanes</i> subsp. <i>pachyrachis</i>		SN9108	Craig y Dinas		RCT: Hirwaun: SSSI0451, SAC71, IPA139			DB ⁶
S1/6	<i>Avena fatua</i> Wild-oat	170m 80m Ceirchen wyllt	Status Archaeophyte	Local LR	Welsh Red Data	GB Red Data Least Concern	S42	National	Sites 3
Jun 2014	<i>Avena fatua</i>		SO2514	Ty-gwyn		Mons: Llanelly			DB ²
Aug 2009	<i>Avena fatua</i>		SO1620	Glyffaes		CFA14: Llanfihangel...			DB ²
Aug 2002	<i>Avena fatua</i>		SO1940	Pont yr Angel		CFA13: Llanigon			DB ²
1925	<i>Avena fatua</i>		SO12	Mynydd Llangors					DB ²⁹
S1/7	<i>Baldellia ranunculooides</i> Lesser Water-plantain	320m Llyriad-y-dŵr bach	Status Native	Local LR	Welsh Red Data	GB Red Data Near Threatened	S42	National	Sites 1
Jul 2019	<i>Baldellia ranunculooides</i>		SN9626	Traeth Mawr		CFA12: Glyn Tarell: SSSI0592			DB ¹
Jul 1969	<i>Baldellia ranunculooides</i>		SN9625	Daudraeth Illtyd		CFA12: Glyn Tarell: SSSI0592			DB ²
S1/8	<i>Ballota nigra</i> Black Horehound	70m Marddanhadlen ddu	Status Archaeophyte	Local LR	Welsh Red Data	GB Red Data Least Concern	S42	National	Sites 2
Jul 2003	<i>Ballota nigra</i>		SO2614	Gilwern		Mons: Llanelly			DB ²
Jun 2002	<i>Ballota nigra</i>		SO2515	Gilwern		Mons: Llanelly			DB ²
1963	<i>Ballota nigra</i>		SO2330	Nant Grwynne Fawr		CFA14: Grwynne...: SSSI0064			DB ²⁹
S1/9	<i>Berula erecta</i> Lesser Water-parsnip	150m Panasen-y-dŵr gulddail	Status Native	Local LR	Welsh Red Data	GB Red Data Least Concern	S42	National	Sites 1
Jul 2020	<i>Berula erecta</i>		SO1326	Llangors lake		CFA12: Llangors: SSSI0651, SAC36			JC ¹
1925	<i>Berula erecta</i>		SO22	Black Mountains South					DB ²⁸

Brecknockshire Rare Plant Register

Plants with 3 or fewer sites or listed in a high threat category

SI/10

SI/10	<i>Bidens cernua</i>	300m	Status	Local	Welsh Red Data	GB Red Data	S42	National	Sites	
	Nodding Bur-marigold	150m	Native	LR		Least Concern			3	
Sep 2019	<i>Bidens cernua</i>		SO1325	Llangors lake		CFA12: Llangors: SSSI0651, SAC36			DB ¹⁴	
Aug 2019	<i>Bidens cernua</i>		SO1227	Llangors lake		CFA12: Llangors: SSSI0651, SAC36			DB ⁹	
Sep 2015	<i>Bidens cernua</i>		SN8228	Usk Reservoir West		CFA12: Llywel			DB ¹	
1925	<i>Bidens cernua</i>		SO12	Mynydd Llangors					DB ²⁹	
SI/11	<i>Blitum bonus-henricus</i>	290m	Status	Local	Welsh Red Data	GB Red Data	S42	National	Sites	
	Good-King-Henry		Archaeophyte	LR		Vulnerable			1	
Previously <i>Chenopodium bonus-henricus</i>										
2012	<i>Chenopodium bonus-henricus</i>		SN9563	Cwm		CFA09: Llanwrthwl: SSSI0183, IPA151			DB ¹	
1925	<i>Chenopodium bonus-henricus</i>		SN81	Glyntawe					DB ²⁸	
SI/12	<i>Blysmus compressus</i>	340m	Status	Local	Welsh Red Data	GB Red Data	S42	National	Sites	
	Flat-sedge		Native	LR	Vulnerable	Vulnerable	Yes		1	
Sep 2016	<i>Blysmus compressus</i>		SO2339	Henallt Common		CFA13: Llanigon: SSSI0579			DB ¹	
1989	<i>Blysmus compressus</i>		SO23	Black Mountains North					DB ²⁹	
SI/13	<i>Botrychium lunaria</i>	530m	Status	Axiophyte	Local	Welsh Red Data	GB Red Data	S42	National	Sites
	Moonwort	310m	Native	LR			Least Concern		3	
May 2013	<i>Botrychium lunaria</i>		SN9214	Ystradfellte		CFA15: Ystradfellte: SSSI0069			DB ⁴	
May 2013	<i>Botrychium lunaria</i>		SN9408	Moel Penderyn		RCT: Hirwaun: SSSI0451			DB ⁴	
Sep 2003	<i>Botrychium lunaria</i>		SO1416	Craig Cwm Glaisfer		CFA14: Llangynidr: IPA139			DB ²	
1968	<i>Botrychium lunaria</i>		SO22	Black Mountains South					DB ³⁹	
SI/14	<i>Bromopsis erecta</i>	230m	Status	Local	Welsh Red Data	GB Red Data	S42	National	Sites	
	Upright Brome		Native	LR		Least Concern			1	
Aug 2012	<i>Bromopsis erecta</i>		SO2112	Blackrock		Mons: Llanelly: SSSI0733, SAC08			DB ⁴	
1930-1969	<i>Bromopsis erecta</i>		SN90	Hirwaun-Aberdare					DB ²⁸	
SI/15	<i>Bromus racemosus</i>	310m	Status	Axiophyte	Local	Welsh Red Data	GB Red Data	S42	National	Sites
	Smooth Brome	160m	Native	LR		Least Concern			3	
Bromus racemosus and B. commutatus are treated here as one taxon.										
Jun 2014	<i>Bromus racemosus</i>		SO0051	Cilmery		CFA11: Cilmery			DB ¹	
Jun 2005	<i>Bromus commutatus</i>		SO1030	Drostre		CFA12: Llangors			DB ²	
2001	<i>Bromus racemosus</i>		SN9463	Blaen-y-cwm		CFA09: Llanwrthwl: SSSI0886			DB ¹⁷	
1930-1969	<i>Bromus commutatus</i>		SN90	Hirwaun-Aberdare					DB ²⁸	
SI/16	<i>Bromus secalinus</i>	270m	Status	Local	Welsh Red Data	GB Red Data	S42	National	Sites	
	Rye Brome	140m	Archaeophyte	LR	Near Threatened	Vulnerable		Scarce	2	
Jul 2004	<i>Bromus secalinus</i>		SO0232	Sarnau		CFA12: Honddu Isaf			DB ²	
2003	<i>Bromus secalinus</i>		SO0433	Garthbreny		CFA12: Honddu Isaf			DB ¹⁷	
Jul 1972	<i>Bromus secalinus</i>		SO1330	Near Trefeinon		CFA12: Llangors			DB ²⁹	
SI/17	<i>Butomus umbellatus</i>	160m	Status	Local	Welsh Red Data	GB Red Data	S42	National	Sites	
	Flowering-rush		Native	LR	Vulnerable	Least Concern			1	
Jul 2020	<i>Butomus umbellatus</i>		SO1326	Llangors lake		CFA12: Llangors: SSSI0651, SAC36			JC ¹	
1964	<i>Butomus umbellatus</i>		SO12	Llangors lake					DB ³⁰	

Brecknockshire Rare Plant Register

Plants with 3 or fewer sites or listed in a high threat category

SI/18

SI/18	Calamagrostis canescens Purple Small-reed	210m	Status Native	Local LR	Welsh Red Data Vulnerable	GB Red Data Least Concern	S42	National	Sites 1
2018	Calamagrostis canescens		SN9250	Llwyn Cus		CFA11: Treflys: SSSI0018, IPA138			DB ¹
Jul 1986	Calamagrostis canescens		SN9250	Beulah, Llwyn-Cus		CFA11: Treflys: SSSI0018, IPA138			DB ²⁹
SI/19	Callitriche obtusangula Blunt-fruited Water-starwort	360m	Status Native	Local LR	Welsh Red Data	GB Red Data Least Concern	S42	National	Sites 1
Sep 2010	Callitriche obtusangula		SO0737	Llandyfalle Hill		CFA12: Felin-Fach			DB ⁷
May 1980	Callitriche obtusangula		SO1940	Pont yr Angel		CFA13: Llanigon: SSSI0896			DB ²
SI/20	Campanula patula Spreading Bellflower	230m 170m	Status Native	Local LR	Welsh Red Data Crit. Endangered	GB Red Data Endangered	S42 Yes	National Scarce	Sites 2
Sep 2013	Campanula patula		SO0842	Near Crickadarn		CFA11: Erwood			DB ¹
Jul 2009	Campanula patula		SO2138	Brynglessy		CFA13: Llanigon			DB ²
Aug 1884	Campanula patula			Llyswen					DB ⁶
SI/21	Cardamine impatiens Narrow-leaved Bitter-cress	430m 330m	Status Native	Local LR	Welsh Red Data	GB Red Data Near Threatened	S42	National Scarce	Sites 1
Recorded regularly since 1970 at the site but only reconfirmed in 2020 after twenty years.									
Apr 2000	Cardamine impatiens		SN8515	Penwyllt		CFA15: Tawe-Uchaf: NNR079, SSSI0765			DB ³
Jul 1883	Cardamine impatiens		SO05	Near Builth Wells					DB ³²
SI/22	Carex acuta x elata = C. x prolixa A Hybrid Sedge	150m	Status Native	Local LR	Welsh Red Data	GB Red Data Vulnerable	S42	National Rare	Sites 1
Jun 2007	Carex acuta x elata = C. x prolixa		SO1227	Llangors lake		CFA12: Llangors: SSSI0651, SAC36			DB ³
May 1964	Carex acuta x elata = C. x prolixa		SO1226	Llangors		CFA12: Llangors: SSSI0651, SAC36			DB ⁶
SI/23	Carex dioica Dioecious Sedge	560m 210m	Status Native	Local LR	Welsh Red Data	GB Red Data Least Concern	S42	National	Sites 3
Jul 2017	Carex dioica		SO2430	Cwm Grwyne Fawr		CFA14: Grwyne...: SSSI0064			DB ¹
Jul 2016	Carex dioica		SN9509	Cwm Cadlan		RCT: Hirwaun: NNR108, SSSI0401, SAC63			DB ¹
Jul 2004	Carex dioica		SN7613	Pen-y-wern		CFA15: Ystradgynlais			DB ²
1968	Carex dioica		SN90	Hirwaun-Aberdare					DB ²⁸
SI/24	Carex elata Tufted-sedge	160m	Status Native	Local LR	Welsh Red Data	GB Red Data Least Concern	S42	National	Sites 1
Sep 2019	Carex elata		SO1326	Llangors lake		CFA12: Llangors: SSSI0651, SAC36			DB ¹⁴
1939	Carex elata		SO12	Llangors lake					DB ³²
SI/25	Carex limosa Bog-sedge	430m	Status Native	Local LR	Welsh Red Data	GB Red Data Least Concern	S42	National	Sites 1
2001	Carex limosa		SO1613	Near Pont ar Lwnc		CFA14: Llangynidr			JC ¹
SI/26	Carex pseudocyperus Cyperus Sedge	150m 80m	Status Native	Local LR	Welsh Red Data Near Threatened	GB Red Data Least Concern	S42	National	Sites 2
Jul 2012	Carex pseudocyperus		SO1024	Pencelli Mire		CFA12: Talybont-On-Usk: SSSI1074			DB ¹
Dec 2004	Carex pseudocyperus		SN7708	Ystradgynlais Sewage Works		CFA15: Ystradgynlais			DB ⁴
1968	Carex pseudocyperus		SO12	Mynydd Llangors					DB ²⁸

Brecknockshire Rare Plant Register

Plants with 3 or fewer sites or listed in a high threat category

SI/27

SI/27	<i>Carex riparia</i>	170m	Status	Local	Welsh Red Data	GB Red Data	S42	National	Sites
	Greater Pond-sedge	Hesgen-y-dŵr fawr	Native	LR		Least Concern			2
Jul 2016	<i>Carex riparia</i>		SO1226	Llangors		CFA12: Llangors: SSSI0651			DB ¹
Jun 2016	<i>Carex riparia</i>		SN9851	Comin cefn-poeth		CFA11: Cilmery			DB ¹
1968	<i>Carex riparia</i>		SO13	Bronllys - Talgarth					DB ²⁸
SI/28	<i>Carex strigosa</i>	250m	Status	Local	Welsh Red Data	GB Red Data	S42	National	Sites
	Thin-spiked Wood-sedge	Hesgen-y-coed benfain	190m Native	LR		Least Concern			2
Aug 2005	<i>Carex strigosa</i>		SO1139	Llangoed Wood		CFA13: Bronllys			DB ²
Jul 2003	<i>Carex strigosa</i>		SO1019	Woodland, Talybont Resvr		CFA12: Talybont-On-Usk, 			DB ²
1968	<i>Carex strigosa</i>		SO13	Bronllys - Talgarth					DB ²⁸
SI/29	<i>Catabrosa aquatica</i>	150m	Status	Local	Welsh Red Data	GB Red Data	S42	National	Sites
	Whorl-grass	Brigwellt troellennog	Native	LR		Least Concern			2
Jul 2020	<i>Catabrosa aquatica</i>		SO1426	Llangors lake		CFA12: Llangors: SSSI0651, SAC36			JC ¹
Jun 2002	<i>Catabrosa aquatica</i>		SO1535	Great Porthamel		CFA13: Bronllys			DB ²
1946	<i>Catabrosa aquatica</i>		SO12	Cathedine					DB ³⁰
SI/30	<i>Cerastium semidecandrum</i>	90m	Status	Local	Welsh Red Data	GB Red Data	S42	National	Sites
	Little Mouse-ear	Clust-y-llygoden fach	Native	LR		Least Concern			1
Mar 2019	<i>Cerastium semidecandrum</i>		SO2242	Hay Market Car Park		CFA13: Hay			DB ¹
May 2018	<i>Cerastium semidecandrum</i>		SO2242	Hay Market Car Park		CFA13: Hay			DB ¹
SI/31	<i>Chara contraria</i>	160m	Status	Local	Welsh Red Data	GB Red Data	S42	National	Sites
	Opposite Stonewort	Rhawn yr Ebol	Native	LR					1
Aug 2015	<i>Chara contraria</i> var. <i>contraria</i>		SO1326	Llangasty		CFA12: Llangors: SSSI0651, SAC36			DB ⁹
Jul 1995	<i>Chara contraria</i> var. <i>contraria</i>		SO12	Llangors lake					DB ¹¹
SI/32	<i>Chara globularis</i>	160m	Status	Local	Welsh Red Data	GB Red Data	S42	National	Sites
	Fragile Stonewort	Rhawn yr Ebol	Native	LR					1
Sep 2016	<i>Chara globularis</i>		SO1326	Llangasty		CFA12: Llangors: SSSI0651, SAC36			DB ¹
1924	<i>Chara globularis</i>		SO1212	Trefil		BG: Tredegar			DB ¹¹
SI/33	<i>Chara vulgaris</i>	320m	Status	Local	Welsh Red Data	GB Red Data	S42	National	Sites
	Common Stonewort	Rhawn yr Ebol	Native	LR					1
Sep 2013	<i>Chara vulgaris</i>		SO2339	Henallt Common		CFA13: Llanigon: SSSI0579			DB ¹
1925	<i>Chara vulgaris</i> var. <i>vulgaris</i>		SO1326	Llangasty		CFA12: Llangors: SSSI0651			DB ¹¹
SI/34	<i>Circaea alpina</i>	310m	Status	Local	Welsh Red Data	GB Red Data	S42	National	Sites
	Alpine Enchanter's-nightshade	Llysiâu-Steffan y mynydd	Native	LR	Endangered	Least Concern		Scarce	1
Jun 2014	<i>Circaea alpina</i>		SO1915	Craig y Cilau		CFA14: Llangattock: NNR075, SSSI0733, SAC08, IPA139			DB ¹
1952	<i>Circaea alpina</i>		SO11	Craig y Cilau					DB ³²
SI/35	<i>Cladium mariscus</i>	330m	Status	Local	Welsh Red Data	GB Red Data	S42	National	Sites
	Great Fen-sedge	Corsfrwynen lem	Native	LR		Least Concern			1
Jul 2019	<i>Cladium mariscus</i>		SN9625	Daudraeth Illtyd		CFA12: Glyn Tarell: SSSI0592			DB ¹
Jul 1969	<i>Cladium mariscus</i>		SN9626	Mynydd Illtud		CFA12: Glyn Tarell: SSSI0592			DB ³⁰

S1/36	Clinopodium ascendens	210m	Status	Local	Welsh Red Data	GB Red Data	S42	National	Sites
Common Calamint	Brenhinllys		Native	LR		Least Concern			2
Oct 2014	Clinopodium ascendens		SO1620	Gliffaes		CFA14: Llanfihangel...			DB ¹
Sep 2001	Clinopodium ascendens		SO1522	Bwlch		CFA14: Llanfihangel...			DB ²
1930-1969	Clinopodium ascendens		SO21	Gilwern					DB ²⁸
S1/37	Colchicum autumnale	340m	Status	Axiophyte Local	Welsh Red Data	GB Red Data	S42	National	Sites
Meadow Saffron	Saffrwm y ddôl	130m	native	LR		Near Threatened			2
Jun 2019	Colchicum autumnale		SO2239	Penyrwolodd		CFA13: Llanigon: SSSI0792			DB ⁵
May 2019	Colchicum autumnale		SO2439	New Forest		CFA13: Llanigon: SSSI0579			DB ¹
1907	Colchicum autumnale		SO22	Black Mountains South					DB ²⁹
S1/38	Convallaria majalis	490m	Status	Local	Welsh Red Data	GB Red Data	S42	National	Sites
Lily-of-the-valley	Lili'r dyffrynnoedd	280m	Native	LR		Least Concern			2
Aug 2020	Convallaria majalis		SN8615	Ogof Ffynnon Ddu		CFA15: Tawe-Uchaf: NNR079, SSSI0765			IR ⁵
Sep 2002	Convallaria majalis		SN9553	Troedrhiwdalar		CFA11: Llanafanfawr			DB ²
1904	Convallaria majalis		SO01	Taf Fechan					DB ²⁹
S1/39	Crepis paludosa	230m	Status	Local	Welsh Red Data	GB Red Data	S42	National	Sites
Marsh Hawk's-beard	Gwalchlys y gors	90m	Native	LR		Least Concern			2
May 2017	Crepis paludosa		SN9010	Pont Melin-fach		CFA15: Ystradfellte: SSSI0451, SAC71			DB ⁴
Jun 2011	Crepis paludosa		SN9007	Afon Nedd		CFA15: Ystradfellte			DB ⁴
1930-1969	Crepis paludosa		SN94	Mynydd Epynt					DB ²⁸
S1/40	Dactylorhiza incarnata subsp. pulchella	360m	Status	Local	Welsh Red Data	GB Red Data	S42	National	Sites
Early Marsh-orchid	Tegeirian-y-gors ar	230m	Native	LR		Waiting List			3
Jun 2015	Dactylorhiza incarnata subsp. pulchella		SN8411	Coelbren		CFA15: Tawe-Uchaf			DB ²
Jun 2004	Dactylorhiza incarnata subsp. pulchella		SN8810	Coed y Rhaiaidr		CFA15: Ystradfellte			DB ²
Jul 2001	Dactylorhiza incarnata subsp. pulchella		SN8453	Nant Irfon		CFA11: Llanwrtyd Wells: SSSI0458			DB ²
Jun 1970	Dactylorhiza incarnata subsp. pulchella		SO0934	Trehenry fawr		CFA12: Felin-Fach			DB ²⁹
S1/41	Daphne laureola	200m	Status	Local	Welsh Red Data	GB Red Data	S42	National	Sites
Spurge-laurel	Clust yr ewig		Native	LR		Least Concern			2
Probably introduced in the county.									
Apr 2016	Daphne laureola		SO0327	Held Wood		CFA12: Glyn Tarell			DB ¹
Aug 2002	Daphne laureola		SO0525	Cantref woodland		CFA12: Llanfrynach			DB ³
Apr 1992	Daphne laureola		SO0525	Cantref woodland		CFA12: Llanfrynach			DB ³
S1/42	Diphasiastrum alpinum	550m	Status	Local	Welsh Red Data	GB Red Data	S42	National	Sites
Alpine Clubmoss	Cnwp-fwsogl Alpaidd	420m	Native	LR		Least Concern			3
Jun 2018	Diphasiastrum alpinum		SO0218	Neuadd Reservoir bank		CFA12: Llanfrynach			DB ¹
Jul 2005	Diphasiastrum alpinum		SN9119	Fan Nedd		CFA12: Maescar: IPA139			DB ²
Aug 2003	Diphasiastrum alpinum		SN8260	Drum Nantyrhelyg		CFA11: Llanwrtyd Wells			DB ²
< 1950	Diphasiastrum alpinum		SO13	Bronllys - Talgarth					DB ⁶⁶
S1/43	Drymochloa sylvatica	240m	Status	Local	Welsh Red Data	GB Red Data	S42	National	Sites
Wood Fescue	Peiswellt y coed	180m	Native	LR		Least Concern			2
Previously Festuca altissima									
Dec 2013	Festuca altissima		SN8909	Coed y Rhaiaidr		SSSI0451, SAC71			DB ⁴
Jun 2004	Festuca altissima		SN8415	Craig y Nos area		CFA15: Tawe-Uchaf			DB ²

Brecknockshire Rare Plant Register

Plants with 3 or fewer sites or listed in a high threat category

SI/43

SI/43	<i>Drymochloa sylvatica</i>	240m	Status	Local	Welsh Red Data	GB Red Data	S42	National	Sites
Wood Fescue	Peiswellt y coed	180m	Native	LR		Least Concern			2
Previously <i>Festuca altissima</i>									
1894	<i>Festuca altissima</i>		SO22	Black Mountains South					DB ²⁸
SI/44	<i>Dryopteris affinis</i> subsp. <i>cambrensis</i>	130m	Status	Local	Welsh Red Data	GB Red Data	S42	National	Sites
Narrow Male-fern			Native	LR					2
Jul 2020	<i>Dryopteris affinis</i> subsp. <i>cambrensis</i>		SN8312	Melin Llech		CFA15: Tawe-Uchaf: SSSI0748			JC ¹
Jul 2018	<i>Dryopteris cambrensis</i>		SN9108	Afon Mellte		CFA15: Ystradfellte: SSSI0451, SAC71, IPA139			DB ⁴
1987-1999 <i>Dryopteris cambrensis</i>									
			SO23	Black Mountains North					DB ²⁹
SI/45	<i>Dryopteris oreades</i>	410m	Status	Local	Welsh Red Data	GB Red Data	S42	National	Sites
Mountain Male-fern	Marchredynen y mynydd	270m	Native	LR		Least Concern			3
Jun 2018	<i>Dryopteris oreades</i>		SO0541	Pant-neuadd		CFA11: Erwood			DB ¹
Aug 2005	<i>Dryopteris oreades</i>		SN9060	Cwm Marchnant		CFA09: Llanwrthwl: SSSI0458			DB ²
Aug 2003	<i>Dryopteris oreades</i>		SN8961	Rhiwnant		CFA09: Llanwrthwl: SSSI0458			DB ²
1930-1969 <i>Dryopteris oreades</i>									
			SN82	Glasfynydd					DB ⁵⁶
SI/46	<i>Dryopteris submontana</i>	400m	Status	Local	Welsh Red Data	GB Red Data	S42	National	Sites
Rigid Buckler-fern	Marchredynen y calchfaen		Native	LR	Crit. Endangered	Least Concern		Scarce	1
The one site straddles the hectad boundary.									
Oct 2016	<i>Dryopteris submontana</i>		SO0209	Darren Fawr		MT: Vaynor: WTSWW098, IPA139			DB ¹
Jun 1976	<i>Dryopteris submontana</i>		SO0209	Darren Fach		MT: Vaynor: WTSWW098, IPA139			DB ³²
SI/47	<i>Eleocharis acicularis</i>	490m	Status	Local	Welsh Red Data	GB Red Data	S42	National	Sites
Needle Spike-rush	Ysbigrwynen fain	150m	Native	LR		Least Concern			3
Sep 2019	<i>Eleocharis acicularis</i>		SO1326	Llangors lake		CFA12: Llangors: SSSI0651, SAC36			DB ¹⁴
Aug 2015	<i>Eleocharis acicularis</i>		SO0421	Cwm Oergwm		CFA12: Llanfrynach: SSSI0078			DB ¹
Sep 2014	<i>Eleocharis acicularis</i>		SO0917	Talybont Reservoir		CFA12: Talybont-On-Usk: LNR77			DB ⁴
Jul 1957	<i>Eleocharis acicularis</i>		SO0917	Talybont Reservoir		CFA12: Talybont-On-Usk: LNR77			DB ³⁰
SI/48	<i>Eleogiton fluitans</i>	450m	Status	Local	Welsh Red Data	GB Red Data	S42	National	Sites
Floating Club-rush	Clwbfrwynen arnofiol		Native	LR		Least Concern			1
Oct 2016	<i>Eleogiton fluitans</i>		SO0446	Banc y Celyn		CFA11: Duhonw			DB ¹
1941	<i>Eleogiton fluitans</i>		SN91	Ystradfelte					DB ³⁰
SI/49	<i>Epilobium lanceolatum</i>	230m	Status	Local	Welsh Red Data	GB Red Data	S42	National	Sites
Spear-leaved Willowherb	Helyglys gwayyddail	150m	Native	LR		Least Concern			1
Jun 2002	<i>Epilobium lanceolatum</i>		SO2313	Gilwern Hill		Mons: Llanelly			DB ²
1952	<i>Epilobium lanceolatum</i>		SO21	Crickhowell					DB ³²
SI/50	<i>Epipactis palustris</i>	320m	Status	Local	Welsh Red Data	GB Red Data	S42	National	Sites
Marsh Helleborine	Caldrist y gors	210m	Native	LR		Least Concern			3
Jul 2020	<i>Epipactis palustris</i>		SN9724	Llwynfedwen		CFA12: Glyn Tarell			JC ¹
Jul 2020	<i>Epipactis palustris</i>		SO0831	Near Felinfach		CFA12: Felin-Fach			IR ⁵
Jul 2016	<i>Epipactis palustris</i>		SN9509	Cwm Cadlan		RCT: Hirwaun			DB ¹
1968	<i>Epipactis palustris</i>		SN90	Hirwaun-Aberdare					DB ²⁸

Brecknockshire Rare Plant Register

Plants with 3 or fewer sites or listed in a high threat category

S1/51

S1/51	<i>Equisetum hyemale</i>	350m	Status	Local	Welsh Red Data	GB Red Data	S42	National	Sites
	Rough Horsetail	180m	Native	LR		Least Concern			2
Nov 2018	<i>Equisetum hyemale</i>		SO2440	Llangwathan		CFA13: Llanigon			DB ¹
Oct 2017	<i>Equisetum hyemale</i>		SO0323	Nant Sere		CFA12: Llanfrynach: SSSI0078			DB ¹
1968	<i>Equisetum hyemale</i>		SO21	Gilwern					DB ³⁹
S1/52	<i>Erigeron acris</i>	380m	Status	Local	Welsh Red Data	GB Red Data	S42	National	Sites
	Blue Fleabane	230m	Native	LR		Least Concern			3
	Previously <i>Erigeron acer</i>								
Sep 2020	<i>Erigeron acris</i>		SO2313	Gilwern Hill		Mons: Llanelly			JC ¹
Sep 2014	<i>Erigeron acris</i>		SO2212	Cwm Clydach		Mons: Llanelly: SSSI0733, SAC08			DB ²
Sep 2007	<i>Erigeron acris</i>		SO0308	Cefn Coed		MT: Vaynor			DB ⁴
1925	<i>Erigeron acris</i>		SO02	Beacons					DB ²⁸
S1/53	<i>Erodium cicutarium</i>	290m	Status	Local	Welsh Red Data	GB Red Data	S42	National	Sites
	Common Stork's-bill		Native	LR		Least Concern			2
Jul 2019	<i>Erodium cicutarium</i> s.s.		SN8839	Car park, Epynt		CFA12: Maescar			DB ¹
May 2014	<i>Erodium cicutarium</i> s.s.		SO1132	Allt Filo Common		CFA12: Felin-Fach			DB ²
1968	<i>Erodium cicutarium</i> agg.		SO21	Gilwern					DB ²⁸
S1/54	<i>Erophila glabrescens</i>	210m	Status	Local	Welsh Red Data	GB Red Data	S42	National	Sites
	Glabrous Whitlowgrass	80m	Native	LR		Least Concern			3
Mar 2020	<i>Erophila glabrescens</i>		SO2242	Hay-on-Wye		CFA13: Hay			JC ¹
Oct 2019	<i>Erophila glabrescens</i>		SO0428	Llanfaes		CFA12: Brecon			DB ¹
Mar 2019	<i>Erophila glabrescens</i>		SN9228	Sennybridge		CFA12: Maescar			DB ¹
May 1911	<i>Erophila glabrescens</i>		SO01	Near Maes-y-faenor					DB ²⁹
S1/55	<i>Ervilia sylvatica</i>	330m	Status	Local	Welsh Red Data	GB Red Data	S42	National	Sites
	Wood Vetch	150m	Native	LR		Least Concern			1
	Previously <i>Vicia sylvatica</i>								
Jul 2005	<i>Vicia sylvatica</i>		SN9809	Cliffs, Nant Cadlan		RCT: Hirwaun			DB ²
1968	<i>Vicia sylvatica</i>		SO13	Bronllys - Talgarth					DB ²⁸
S1/56	<i>Erysimum cheiranthoides</i>	240m	Status	Local	Welsh Red Data	GB Red Data	S42	National	Sites
	Treacle-mustard		Archaeophyte	LR		Least Concern			1
Jun 2005	<i>Erysimum cheiranthoides</i>		SO0931	Drostre Bank		CFA12: Felin-Fach: SSSI0447			DB ²
1968	<i>Erysimum cheiranthoides</i>		SO11	Mynydd Langynidr					DB ²⁸
S1/57	<i>Erysimum cheiri</i>	140m	Status	Local	Welsh Red Data	GB Red Data	S42	National	Sites
	Wallflower		Archaeophyte	LR		Least Concern			2
Aug 2014	<i>Erysimum cheiri</i>		SO0428	Brecon		CFA12: Brecon			DB ¹
May 2014	<i>Erysimum cheiri</i>		SO1637	Three Cocks		CFA13: Bronllys			DB ¹
1930-1969	<i>Erysimum cheiri</i>		SO21	Gilwern					DB ²⁸
S1/58	<i>Euphorbia amygdaloides</i>	270m	Status	Local	Welsh Red Data	GB Red Data	S42	National	Sites
	Wood Spurge		Native	LR		Least Concern			1
Apr 2015	<i>Euphorbia amygdaloides</i>		SO1530	Trewalkin meadow		CFA13: Talgarth: WTSWW105			DB ¹
< 1929	<i>Euphorbia amygdaloides</i>		SN91	Mellte					DB ²⁹

SI/59	Euphrasia confusa	720m	Status	Axiophyte	Local	Welsh Red Data	GB Red Data	S42	National	Sites
Confused Eyebright	Effros gliniog	170m	Native		NLS	Vulnerable	Data Deficient			50
Aug 2019	Euphrasia confusa		SO0922	Cwm Cwy			CFA12: Talybont-On-Usk			DB ¹
Aug 2019	Euphrasia confusa		SO1931	Cwm Y Nant			CFA13: Talgarth			DB ¹
Jul 2019	Euphrasia confusa		SN9712	Cadair Fawr			RCT: Hirwaun			DB ¹
Aug 2018	Euphrasia confusa		SO1615	Pwll Coch			CFA14: Llangattock: SSSI0733			DB ¹
Aug 2018	Euphrasia confusa		SN8312	Melin Llech			CFA15: Tawe-Uchaf: SSSI0748			DB ¹
Aug 2018	Euphrasia confusa		SN9218	Rhyd Uchaf ford			CFA12: Maescar			DB ¹
Jul 2018	Euphrasia confusa		SN9458	Abernefal			CFA11: Llanafanfawr			DB ¹
Jun 2018	Euphrasia confusa		SO2434	Parc Bach			CFA13: Llanigon			DB ¹
Aug 2017	Euphrasia confusa		SN8843	Troed y Rhiw Wyddon			CFA11: Llangamarch			DB ¹
Aug 2017	Euphrasia confusa		SN9036	Crofte			CFA12: Maescar			DB ¹
Aug 2017	Euphrasia confusa		SN9254	Argoed			CFA11: Llanafanfawr			DB ¹
Jul 2017	Euphrasia confusa		SO0914	Cwar yr Hendre			CFA14: Llangynidr: SSSI0398			DB ¹
May 2017	Euphrasia confusa		SO2330	Grwyne Fawr Dam			CFA14: Grwyne...: SSSI0064			DB ¹
Aug 2016	Euphrasia confusa		SN8515	Penwyllt			CFA15: Tawe-Uchaf: NNR079, SSSI0765			DB ¹
Jul 2016	Euphrasia confusa		SO0121	Craig Cwm Sere			CFA12: Llanfrynach: SSSI0078, SAC88, IPA139, NT1014			DB ⁴
Jun 2015	Euphrasia confusa		SO2313	Gilwern Hill			Mons: Llanelly			DB ¹
Sep 2014	Euphrasia confusa		SO2212	Coed Ffyddlwn			Mons: Llanelly: SSSI0402			DB ²
Jul 2014	Euphrasia confusa		SO2530	Tarren yr Esgob			CFA14: Grwyne...: SSSI0064			DB ¹
Jul 2014	Euphrasia confusa		SO2339	Penhenallt			CFA13: Llanigon			DB ¹
Jun 2014	Euphrasia confusa		SO1311	Milgatw			BG: Tredegar			DB ¹
Jun 2013	Euphrasia confusa		SO0209	Darren Fawr			MT: Vaynor			DB ¹
Jul 2006	Euphrasia confusa		SN9555	Rhysgog Meadow			CFA11: Llanafanfawr			DB ²
Jun 2006	Euphrasia confusa		SO0233	Gwarallt			CFA12: Honddu Isaf			DB ²
Aug 2005	Euphrasia confusa		SN9060	Cwm Marchnant			CFA09: Llanwrthwl: SSSI0458			DB ²
Aug 2005	Euphrasia confusa		SO2623	Fford-las-fawr			CFA14: Grwyne...			DB ²
Aug 2005	Euphrasia confusa		SN9363	2km S of Elan Village			CFA09: Llanwrthwl: SSSI0458, SAC55, SPA07			DB ¹⁹
Jul 2005	Euphrasia confusa		SN9408	Pantcefnfford			RCT: Hirwaun: SSSI0451			DB ²
Jul 2005	Euphrasia confusa		SN9119	Llethr			CFA12: Maescar			DB ²
Sep 2004	Euphrasia confusa		SO2023	Pen Gloch-y-pibwr			CFA14: Llanfihangel...: SSSI0064			DB ²
Sep 2004	Euphrasia confusa		SN8445	Esqair Dafydd			CFA11: Llanwrtyd Wells			DB ²
SI/60	Euphrasia micrantha	410m	Status		Local	Welsh Red Data	GB Red Data	S42	National	Sites
Slender Eyebright	Effros mân-flodeuog	280m	Native		LS	Vulnerable	Data Deficient			5
Jul 2019	Euphrasia micrantha		SN8840	Cefniolo			CFA11: Llangamarch			DB ¹
Jul 2019	Euphrasia micrantha		SN9712	Cadair Fawr			RCT: Hirwaun			DB ¹
Jul 2017	Euphrasia micrantha		SN8822	Blaencrai			CFA12: Cray			DB ¹
Jul 2014	Euphrasia micrantha		SO2438	Twyn y Beddau			CFA13: Llanigon			DB ¹
Aug 2004	Euphrasia micrantha		SN9215	Nant Plas-y-gors			CFA15: Ystradfellte			DB ²
Jul 1907	Euphrasia micrantha		SN94	Mynydd Epynt						DB ²⁹
SI/61	Euphrasia officinalis subsp. anglica	650m	Status	Axiophyte	Local	Welsh Red Data	GB Red Data	S42	National	Sites
English Eyebright	Effros Lloegr	300m	Native		LS		Endangered	Yes		9
Previously Euphrasia anglica										
Jul 2019	Euphrasia officinalis subsp. anglica		SN9712	Cadair Fawr			RCT: Hirwaun			DB ¹

Brecknockshire Rare Plant Register

Plants with 3 or fewer sites or listed in a high threat category

SI/61

SI/61	<i>Euphrasia officinalis</i> subsp. <i>anglica</i>	650m	Status	Axiophyte	Local	Welsh Red Data	GB Red Data	S42	National	Sites
	English Eyebright	300m	Native		LS		Endangered	Yes		9
	Effros Lloegr									
	Previously <i>Euphrasia anglica</i>									
Sep 2017	<i>Euphrasia officinalis</i> subsp. <i>anglica</i>		SN9333	Llanfinhangell Road		CFA12: Trallong				DB ¹
Jul 2014	<i>Euphrasia officinalis</i> subsp. <i>anglica</i>		SO2438	Twyn y Beddau		CFA13: Llanigon				DB ¹
Aug 2004	<i>Euphrasia officinalis</i> subsp. <i>anglica</i>		SO0545	Blaenfirnant		CFA11: Erwood				DB ¹⁹
Jul 2004	<i>Euphrasia officinalis</i> subsp. <i>anglica</i>		SO2537	Hay Bluff, below		CFA13: Llanigon				DB ¹⁹
Jul 2004	<i>Euphrasia officinalis</i> subsp. <i>anglica</i>		SN8321	Llyn y Fan Fawr		CFA12: Llywel: SSSI0731, IPA139				DB ¹⁹
Jul 2004	<i>Euphrasia officinalis</i> subsp. <i>anglica</i>		SN8420	Nant y Llyn		CFA12: Llywel: IPA139				DB ¹⁹
Aug 2003	<i>Euphrasia officinalis</i> subsp. <i>anglica</i>		SN8756	Criegiau Duon		CFA11: Treflys				DB ¹⁹
Aug 2002	<i>Euphrasia officinalis</i> subsp. <i>anglica</i>		SN8822	Near Cray Reservoir		CFA12: Cray				DB ¹⁹
1924	<i>Euphrasia officinalis</i> subsp. <i>anglica</i>		SO01	Taf Fechan						DB ²⁹
SI/62	<i>Euphrasia officinalis</i> subsp. <i>monticola</i>	360m	Status	Axiophyte	Local	Welsh Red Data	GB Red Data	S42	National	Sites
	Montane Eyebright		Native		LR		Vulnerable	Yes		1
	Previously <i>Euphrasia rostkoviana</i> subsp. <i>montana</i>									
Aug 2005	<i>Euphrasia officinalis</i> subsp. <i>monticola</i>		SN9363	Cnwch		CFA09: Llanwrthwl: RSPB47				DB ¹⁹
1927	<i>Euphrasia officinalis</i> subsp. <i>monticola</i>		SN81	Pen-y-cae						DB ³²
SI/63	<i>Euphrasia officinalis</i> subsp. <i>pratensis</i>	450m	Status	Axiophyte	Local	Welsh Red Data	GB Red Data	S42	National	Sites
	Rostkov's Eyebright	100m	Native		NLS		Vulnerable			16
	Effros blodau mawr									
	Previously <i>Euphrasia rostkoviana</i> subsp. <i>rostkoviana</i>									
Jun 2020	<i>Euphrasia officinalis</i> subsp. <i>pratensis</i>		SN9251	Pantglas		CFA11: Treflys				JC ¹
Aug 2018	<i>Euphrasia officinalis</i> subsp. <i>pratensis</i>		SN9145	Cefn Brith		CFA11: Llangamarch				DB ¹
Aug 2018	<i>Euphrasia officinalis</i> subsp. <i>pratensis</i>		SN9216	Cwm Llia		CFA15: Ystradfellte				DB ¹
Aug 2017	<i>Euphrasia officinalis</i> subsp. <i>pratensis</i>		SN9136	Cefn bryn		CFA12: Maescar				DB ¹
Jun 2017	<i>Euphrasia officinalis</i> subsp. <i>pratensis</i>		SN9363	The Clyn		CFA09: Llanwrthwl				DB ¹
Jun 2017	<i>Euphrasia officinalis</i> subsp. <i>pratensis</i>		SO2431	Boxbush		CFA13: Llanigon: SSSI0064				DB ¹
Jul 2016	<i>Euphrasia officinalis</i> subsp. <i>pratensis</i>		SN8552	Abergwesyn		CFA11: Llanwrtyd Wells: WTSWW102, SSSI0974, SPA07				DB ¹
Jun 2016	<i>Euphrasia officinalis</i> subsp. <i>pratensis</i>		SN9355	Y Garth		CFA11: Llanafanfawr				DB ¹
Jul 2014	<i>Euphrasia officinalis</i> subsp. <i>pratensis</i>		SN9113	Cwm Nedd Fechan		CFA15: Ystradfellte: SSSI0069				DB ²
2011	<i>Euphrasia officinalis</i> subsp. <i>pratensis</i>		SN9509	Cwm Cadlan		RCT: Hirwaun				DB ²
Jul 2006	<i>Euphrasia officinalis</i> subsp. <i>pratensis</i>		SN9555	Rhysgog Meadow		CFA11: Llanafanfawr				DB ²
Jul 2004	<i>Euphrasia officinalis</i> subsp. <i>pratensis</i>		SN8520	Cwm Tawe		CFA12: Llywel				DB ²
Jul 2003	<i>Euphrasia officinalis</i> subsp. <i>pratensis</i>		SO1518	Ty Sheriff		CFA14: Llangynidr				DB ¹⁹
Jun 2002	<i>Euphrasia officinalis</i> subsp. <i>pratensis</i>		SN7809	Wern Plemys		CFA15: Ystradgynlais: WTSWW103				DB ¹⁹
Aug 2001	<i>Euphrasia officinalis</i> subsp. <i>pratensis</i>		SN9043	Cwm Dyfnant		CFA11: Llangamarch				DB ¹⁹
Aug 2000	<i>Euphrasia officinalis</i> subsp. <i>pratensis</i>		SO0441	Gledwen Ucha		CFA11: Erwood				DB ¹⁹
1881	<i>Euphrasia officinalis</i> subsp. <i>pratensis</i>		SN96	Lower Elan valley						DB ³²
SI/64	<i>Euphrasia ostenfeldii</i>	410m	Status		Local	Welsh Red Data	GB Red Data	S42	National	Sites
	Ostenfeld's Eyebright	290m	Native		LR	Endangered	Data Deficient	Yes	Scarce	2
	Effros Ostenfeld									
Jul 2019	<i>Euphrasia ostenfeldii</i>		SN9712	Cadair Fawr		RCT: Hirwaun				DB ¹
Jul 2001	<i>Euphrasia ostenfeldii</i>		SN8453	Nant Irfon		CFA11: Llanwrtyd Wells: NNR014, SSSI0458, SPA07				DB ²
1995	<i>Euphrasia ostenfeldii</i>		SN8453	Nant Irfon		CFA11: Llanwrtyd Wells: NNR014, SSSI0458, SPA07				DB ²⁴

SI/65	<i>Euphrasia scottica</i>	440m	Status	Local	Welsh Red Data	GB Red Data	S42	National	Sites
	Scottish Eyebright	Effros eiddil y fawnog	320m	Native	LR	Least Concern			3
Aug 2003	<i>Euphrasia scottica</i>		SN8960	Nant Dyrys		CFA09: Llanwrthwl: SSSI0458, SPA07			DB ¹⁹
Aug 2003	<i>Euphrasia scottica</i>		SN8756	Criegiau Duon		CFA11: Treflys			DB ¹⁹
Jul 2003	<i>Euphrasia scottica</i>		SN8057	Towy Valley		CFA11: Llanwrtyd Wells			DB ¹⁹
Jul 1955	<i>Euphrasia scottica</i>		SO11	Mynydd Langynidr					DB ²⁹
SI/66	<i>Filago germanica</i>	420m	Status	Local	Welsh Red Data	GB Red Data	S42	National	Sites
	Common Cudweed	Edafeddog lwyd	200m	Native	LS	Vulnerable	Near Threatened		4
	Previously <i>Filago vulgaris</i>								
2018	<i>Filago vulgaris</i>		SN9757	Lan Fach		CFA11: Llanafanfawr			DB ¹
Jun 2015	<i>Filago vulgaris</i>		SO1522	Bwlch Quarry		CFA14: Llanfihangel...			DB ¹
Nov 2007	<i>Filago vulgaris</i>		SN7613	Brynhenllys		CFA15: Ystradgynlais			DB ¹⁷
Aug 2002	<i>Filago vulgaris</i>		SO2113	Pwl Coedog		CFA14: Llangattock: SSSI0733, SAC08			DB ²
1968	<i>Filago vulgaris</i>		SN85	Tywi Forest					DB ²⁸
SI/67	<i>Fumaria capreolata</i>	110m	Status	Local	Welsh Red Data	GB Red Data	S42	National	Sites
	White Ramping-fumitory	Mwg-y-ddaear gwyn		Native	LR	Least Concern			1
Sep 2016	<i>Fumaria capreolata</i>		SO1534	Talgarth		CFA13: Talgarth			DB ¹
Sep 2016	<i>Fumaria capreolata</i>		SO1534	Talgarth		CFA13: Talgarth			DB ¹
SI/68	<i>Galium boreale</i>	720m	Status	Local	Welsh Red Data	GB Red Data	S42	National	Sites
	Northern Bedstraw	Briwydd y Gogledd	570m	Native	LR	Least Concern			2
Jul 2004	<i>Galium boreale</i>		SN8221	Fan Brycheiniog		CFA12: Llywel: SSSI0731, IPA139			DB ²
Jul 2004	<i>Galium boreale</i>		SN8819	Fan Gyhirych		CFA12: Cray			DB ²
1951	<i>Galium boreale</i>		SN92	Senni					DB ²⁸
SI/69	<i>Genista pilosa</i>	470m	Status	Local	Welsh Red Data	GB Red Data	S42	National	Sites
	Hairy Greenweed	Corfanhadlen flewog		Native	LR	Vulnerable	Near Threatened	Rare	1
Jul 2016	<i>Genista pilosa</i>		SN8616	Ogof Ffynnon Ddu		CFA15: Tawe-Uchaf: NNR079, SSSI0765			DB ¹
1984	<i>Genista pilosa</i>		SN8616	Ogof Ffynnon Ddu		CFA15: Tawe-Uchaf: NNR079, SSSI0765			DB ³⁸
SI/70	<i>Geranium pusillum</i>	230m	Status	Local	Welsh Red Data	GB Red Data	S42	National	Sites
	Small-flowered Crane's-bill	Pig-yr-aran fân-flodeuog	80m	Native	LR	Least Concern			3
May 2020	<i>Geranium pusillum</i>		SO2118	Crickhowell		CFA14: Crickhowell			IR ⁵
Jul 2014	<i>Geranium pusillum</i>		SO2041	Sheephouse fields		CFA13: Llanigon			DB ²
Jun 2002	<i>Geranium pusillum</i>		SO2313	Gilwern Hill		Mons: Llanelly			DB ²
1976	<i>Geranium pusillum</i>		SO2213	Cwm Clydach		Mons: Llanelly			DB ²⁹
SI/71	<i>Geranium sanguineum</i>	310m	Status	Local	Welsh Red Data	GB Red Data	S42	National	Sites
	Bloody Crane's-bill	Pig-yr-aran ruddgoch	80m	Native	LR	Least Concern			3
Jun 2020	<i>Geranium sanguineum</i>		SO2112	Cwm Clydach		Mons: Llanelly: SSSI0402			JC ¹
May 2020	<i>Geranium sanguineum</i>		SO2018	Ffawyddog		CFA14: Llangattock			JC ¹
Sep 2005	<i>Geranium sanguineum</i>		SO1940	Pont yr Angel		CFA13: Llanigon			DB ²
1952	<i>Geranium sanguineum</i>		SO2212	Coed Ffyddlwn		Mons: Llanelly: SSSI0402			DB ²⁹
SI/72	<i>Geranium sylvaticum</i>	580m	Status	Local	Welsh Red Data	GB Red Data	S42	National	Sites
	Wood Crane's-bill	Pig-yr-aran y coed	350m	Native	LR	Crit. Endangered	Least Concern		1
Aug 2020	<i>Geranium sylvaticum</i>		SO2331	Tarren yr Esgob		CFA13: Llanigon: SSSI0064, IPA139			JC ¹
1894	<i>Geranium sylvaticum</i>		SO22	Black Mountains South					DB ²⁸

Brecknockshire Rare Plant Register

Plants with 3 or fewer sites or listed in a high threat category

S1/73

S1/73	<i>Gymnadenia borealis</i>	360m	Status	Local	Welsh Red Data	GB Red Data	S42	National	Sites
	Heath Fragrant Orchid								
	Tegeirian pêr	280m	Native	LR	Data Deficient	Least Concern			1
Previously <i>Gymnadenia conopsea</i> subsp. <i>borealis</i>									
Jul 2016	<i>Gymnadenia borealis</i>		SN8452	Nant Irfon		CFA11: Llanwrtyd Wells: WTSWW102, SSSI0974, SPA07			DB ¹
Jul 1995	<i>Gymnadenia borealis</i>		SN8452	Vicarage Meadows		CFA11: Llanwrtyd Wells: WTSWW102, SSSI0974, SPA07			DB ²
S1/74	<i>Gymnadenia conopsea</i>	400m	Status	Axiophyte Local	Welsh Red Data	GB Red Data	S42	National	Sites
	Chalk Fragrant Orchid								
	Tegeirian pêr	270m	Native	LS		Least Concern	Yes		4
Jul 2020	<i>Gymnadenia conopsea</i>		SN9724	Parc Bedw		CFA12: Glyn Tarell			JC ¹
Jun 2017	<i>Gymnadenia conopsea</i> s.s.		SO2337	Blaenau		CFA13: Llanigon: SSSI0153			DB ¹
Jul 2014	<i>Gymnadenia conopsea</i> s.s.		SN9509	Cwm Cadlan		RCT: Hirwaun: NNR108, SSSI0401, SAC63			DB ¹
Jul 2007	<i>Gymnadenia conopsea</i> subsp. <i>conopsea</i>		SN9013	Pwll y rhyd		CFA15: Ystradfellte: SSSI0069			DB ²
Aug 1998	<i>Gymnadenia conopsea</i> subsp. <i>conopsea</i>		SO0410	Vaynor		MT: Vaynor			DB ²
S1/75	<i>Gymnocarpium robertianum</i>	440m	Status	Axiophyte Local	Welsh Red Data	GB Red Data	S42	National	Sites
	Limestone Fern								
	Rhedynen y calchfaen	220m	Native	LS	Vulnerable	Least Concern		Scarce	7
Nov 2020	<i>Gymnocarpium robertianum</i>		SO1815	Craig y Cilau		CFA14: Llangattock: NNR075, SSSI0733, SAC08, IPA139			JC ¹
Jun 2020	<i>Gymnocarpium robertianum</i>		SO2313	Gilwern Hill		Mons: Llanelly			JC ¹
May 2020	<i>Gymnocarpium robertianum</i>		SO2015	Pant y rhiw		CFA14: Llangattock: NNR075, SSSI0733, SAC08, IPA139			JC ¹
Aug 2019	<i>Gymnocarpium robertianum</i>		SO0209	Darren Fawr		MT: Vaynor: WTSWW098, IPA139			DB ¹
Sep 2014	<i>Gymnocarpium robertianum</i>		SO2212	Cwm Clydach		Mons: Llanelly: SSSI0402, IPA139			DB ²
Jul 2014	<i>Gymnocarpium robertianum</i>		SO2530	Tarren yr Esgob		CFA13: Llanigon: SSSI0064, IPA139			DB ¹
May 2013	<i>Gymnocarpium robertianum</i>		SN8616	Ogof Ffynnon Ddu		CFA12: Llywel			DB ¹
May 1896	<i>Gymnocarpium robertianum</i>		SO21	Craig y Cilau					DB ³²
S1/76	<i>Hammarbya paludosa</i>	480m	Status	Local	Welsh Red Data	GB Red Data	S42	National	Sites
	Bog Orchid								
	Tegeirian bach y gors	390m	Native	LR	Endangered	Least Concern	Yes		1
Sep 2013	<i>Hammarbya paludosa</i>		SN8756	Criegiau Duon		CFA11: Treflys			DB ⁴
1910	<i>Hammarbya paludosa</i>		SO02	Brecon					DB ⁶
S1/77	<i>Helictochloa pratensis</i>	360m	Status	Local	Welsh Red Data	GB Red Data	S42	National	Sites
	Meadow Oat-grass								
	Ceirchwellt y ddôl		Native	LR		Least Concern			1
Previously <i>Avenula pratensis</i> (<i>Helictotrichon pratense</i> before that).									
Jun 2000	<i>Avenula pratensis</i>		SO1816	Craig y Cilau		CFA14: Llangattock: SSSI0733, IPA139			DB ⁶
1930-1969	<i>Avenula pratensis</i>		SO11	Mynydd Langynidr					DB ²⁸
S1/78	<i>Helleborus viridis</i>	340m	Status	Local	Welsh Red Data	GB Red Data	S42	National	Sites
	Green Hellebore								
	Crafanc-yr-arth werdd	100m	Native	LR		Least Concern			3
Jun 2018	<i>Helleborus viridis</i>		SO1437	Dderw wood		CFA13: Bronllys			DB ¹
Mar 2015	<i>Helleborus viridis</i>		SO1528	Llanbeilin		CFA12: Llangors			DB ¹
Jun 2012	<i>Helleborus viridis</i>		SO2338	Cilow brook		CFA13: Llanigon			DB ¹
Feb 1958	<i>Helleborus viridis</i>		SO2338	Hill Farm		CFA13: Llanigon			DB ²⁸
S1/79	<i>Hieracium acuminatum</i>	680m	Status	Local	Welsh Red Data	GB Red Data	S42	National	Sites
	Tall Hawkweed								
		170m	Native	LS		Least Concern		Rare	7
Appears to be native in South Wales (Hawkweed Atlas).									
Jul 2019	<i>Hieracium acuminatum</i>		SN9712	Quarry below Cadair Fawr RCT: Hirwaun					JC ¹

Brecknockshire Rare Plant Register

Plants with 3 or fewer sites or listed in a high threat category

SI/79

SI/79	Hieracium acuminatum	680m	Status	Local	Welsh Red Data	GB Red Data	S42	National	Sites
	Tall Hawkweed	170m	Native	LS		Least Concern		Rare	7
Appears to be native in South Wales (Hawkweed Atlas).									
Jun 2016	Hieracium acuminatum		SO1815	Craig y Cilau		CFA14: Llangattock: NNR075, SSSI0733, SAC08, IPA139			JC ¹
Aug 2005	Hieracium acuminatum		SO1225	Treberfydd		CFA12: Llangors			DB ²
Jul 2005	Hieracium acuminatum		SN9809	Cliffs, Nant Cadlan		RCT: Hirwaun			DB ²
Jul 2003	Hieracium acuminatum		SN9825	Cwm Clyn Uchaf		CFA12: Glyn Tarell			DB ²
Jun 2003	Hieracium acuminatum		SN9749	Llanfechan		CFA11: Cilmery			DB ²
Sep 2002	Hieracium acuminatum		SN9453	Glandulas		CFA11: Llanafanfawr			DB ²
Jun 1925	Hieracium acuminatum		SO21	Crickhowell					DB ²⁰
SI/80	Hieracium angustatifforme	620m	Status	Local	Welsh Red Data	GB Red Data	S42	National	Sites
	Small-leaved Hawkweed	500m	Brec Endemic	LR	Crit. Endangered	Crit. Endangered	Yes	Rare	1
Only seen recently at Craig Cerrig Gleisiad where it is benefiting from a reduction in grazing (Hawkweed Atlas).									
Sep 2020	Hieracium angustatifforme		SN9622	Craig Cerrig Gleisiad		CFA12: Glyn Tarell: NNR074, SSSI0078, SAC88, IPA139			JC ¹
Aug 1893	Hieracium angustatifforme		SO01	Head of Glyn Collwn					DB ²⁸
SI/81	Hieracium apheles	260m	Status	Local	Welsh Red Data	GB Red Data	S42	National	Sites
	Hepste Hawkweed		Brec Endemic	LR	Vulnerable	Vulnerable		Rare	1
Only certainly recorded from the Hepste Glen ... Five plants were refound in 2010 and only 4 in 2013 (Hawkweed Atlas).									
Jul 2010	Hieracium apheles		SN9410	Hepste Glen		CFA15: Ystradfellte: IPA139			DB ²⁰
Jul 1890	Hieracium apheles		SN91	Pendryn					DB ²⁰
SI/82	Hieracium asteridiophyllum	450m	Status	Local	Welsh Red Data	GB Red Data	S42	National	Sites
	Star-haired Hawkweed	360m	Brec Endemic	LR	Vulnerable	Vulnerable		Rare	2
512 plants were found in 2000 (Rich 2002).									
Sep 2020	Hieracium asteridiophyllum		SO1816	Craig y Cilau		CFA14: Llangattock: NNR075, SSSI0733, SAC08, IPA139			JC ¹
Jun 2000	Hieracium asteridiophyllum		SO1915	Craig y Cilau		CFA14: Llangattock: NNR075, SSSI0733, SAC08, IPA139			DB ¹²
Jun 1897	Hieracium asteridiophyllum		SO1816	Craig y Cilau		CFA14: Llangattock: NNR075, SSSI0733, SAC08, IPA139			DB ⁶
SI/83	Hieracium attenboroughianum	740m	Status	Local	Welsh Red Data	GB Red Data	S42	National	Sites
	Attenborough's Hawkweed		Brec Endemic	LR					1
A new species first described in 2014 which is considered to be endangered. Population about 300 plants.									
Jul 2016	Hieracium attenboroughianum		SO0221	Cribyn		CFA12: Llanfrynach: SSSI0078, SAC88, IPA139, NT1014			JC ¹
Jun 2014	Hieracium attenboroughianum		SO0221	Cribyn		CFA12: Llanfrynach: SSSI0078, SAC88, IPA139, NT1014			JC ¹
SI/84	Hieracium breconense	380m	Status	Local	Welsh Red Data	GB Red Data	S42	National	Sites
	Brecon Hawkweed		Brec Endemic	LR	Crit. Endangered	Vulnerable		Rare	1
Scarce at Craig y Cilau (Hawkweed Atlas).									
Jun 2016	Hieracium breconense		SO1816	Craig y Cilau		CFA14: Llangattock: NNR075, SSSI0733, SAC08, IPA139			DB ¹²
Jul 1894	Hieracium breconense		SO11	Craig y Cilau					DB ²⁰

S1/85	Hieracium breconicola Beacon's Hawkweed	450m	Status Brec Endemic	Local LR	Welsh Red Data Vulnerable	GB Red Data Vulnerable	S42 Yes	National Rare	Sites 1
Now known only at Fan Nedd. (Hawkweed Atlas) One plant only seen in 2020.									
Aug 2020	Hieracium breconicola		SN9119	Blaen Senni crags		CFA12: Maescar: IPA139			JC ¹
Aug 1898	Hieracium breconicola		SN82	Llyn-y-fan-fawr					DB ²⁰
S1/86	Hieracium cacuminum Summit Hawkweed	830m 450m	Status Brec Endemic	Local LR	Welsh Red Data Endangered	GB Red Data Endangered	S42	National Rare	Sites 3
Surveys in 2004 found 240 plants at three sites but it was not refound in three other sites. (Hawkweed Atlas)									
Jul 2016	Hieracium cacuminum		SO0121	Craig Cwm Sere		CFA12: Llanfrynach: SSSI0078, SAC88, IPA139, NT1014			DB ⁴
Jul 2004	Hieracium cacuminum		SN9720	Craig y Fro		CFA12: Glyn Tarell: SSSI0078, SAC88, IPA139			DB ¹²
Jul 2004	Hieracium cacuminum		SO0517	Blaen y glynn		CFA12: Talybont-On-Usk			DB ⁶
Jul 1883	Hieracium cacuminum		SN9720	Cwm Tarrell		CFA12: Glyn Tarell: SSSI0078, SAC88, IPA139			DB ⁶
S1/87	Hieracium charitodon Slender-toothed Hawkweed	430m	Status Brec Endemic	Local LR	Welsh Red Data Vulnerable	GB Red Data Vulnerable	S42	National Rare	Sites 1
A rare Brecknock Endemic. (Hawkweed Atlas)									
Jul 2020	Hieracium charitodon		SN9720	Craig y Fro		CFA12: Glyn Tarell: IPA139			JC ¹
Aug 1888	Hieracium charitodon		SN92	Cwm Tarell					DB ²⁰
S1/88	Hieracium cillense Cille Hawkweed	400m 330m	Status Brec Endemic	Local LR	Welsh Red Data Vulnerable	GB Red Data Vulnerable	S42	National Rare	Sites 2
659 Plants were found in a survey in 2000.									
Jun 2009	Hieracium cillense		SO1915	Craig y Cilau		CFA14: Llangattock: NNR075, SSSI0733, SAC08, IPA139			DB ¹
Jun 2000	Hieracium cillense		SO1816	Craig y Cilau		CFA14: Llangattock: NNR075, SSSI0733, SAC08, IPA139			DB ⁶
Jun 1893	Hieracium cillense		SO1816	Craig y Cilau		CFA14: Llangattock: NNR075, SSSI0733, SAC08, IPA139			DB ⁶
S1/89	Hieracium cuneifrons Wedge-leaved Hawkweed	490m 420m	Status Brit Endemic	Local LR	Welsh Red Data	GB Red Data Least Concern	S42	National	Sites 1
Provisional Vulnerable status (Hawkweed Atlas).									
Jun 2011	Hieracium cuneifrons		SO2014	Darren Cilau		CFA14: Llangattock: SSSI0733, SAC08, IPA139			DB ²⁰
Jun 1897	Hieracium cuneifrons		SO11	Near Crickhowell					DB ²⁰
S1/90	Hieracium cyathis Cup-shaped Hawkweed	530m 240m	Status Brit Endemic	Local LS	Welsh Red Data Near Threatened	GB Red Data Near Threatened	S42	National Rare	Sites 8
2020	Hieracium cyathis		SN8716	Pwll Byfre		CFA15: Tawe-Uchaf: NNR079, SSSI0765			JC ¹
May 2011	Hieracium cyathis		SO2015	Darren Cilau		CFA14: Llangattock: NNR075, SSSI0733, SAC08, IPA139			DB ²⁰
Sep 2003	Hieracium cyathis		SO0109	Penmailard		MT: Vaynor: WTSWW098, SSSI0431, IPA139			DB ⁶
Sep 2003	Hieracium cyathis		SO2112	Cwm Clydach		Mons: Llanelly: SSSI0402			DB ⁶
Jun 2003	Hieracium cyathis		SN8314	Cribarth		CFA15: Tawe-Uchaf: IPA139			DB ⁶
Jun 2003	Hieracium cyathis		SO1815	Craig y Cilau		CFA14: Llangattock: NNR075, SSSI0733, SAC08, IPA139			DB ⁶
Jun 2002	Hieracium cyathis		SN8415	Craig y Nos area		CFA15: Tawe-Uchaf			DB ⁶
Jun 2000	Hieracium cyathis		SO1215	Craig y Cilau		CFA14: Llangynidr: SSSI0735			DB ⁶
Jun 1893	Hieracium cyathis		SO11	Craig y Cilau					DB ²⁰

Brecknockshire Rare Plant Register

Plants with 3 or fewer sites or listed in a high threat category

SI/91

SI/91	Hieracium diaphanoides	580m	Status	Local	Welsh Red Data	GB Red Data	S42	National	Sites
	Diaphanous Hawkweed		Native	LR		Least Concern		Rare	1

Jul 2011	Hieracium diaphanoides		SO2433	Darren Lwyd		CFA13: Llanigon: SSSI0064, IPA139			DB ²⁰
----------	------------------------	--	--------	-------------	--	-----------------------------------	--	--	------------------

Jul 1995	Hieracium diaphanoides		SO11	Trefil Quarries					DB ²⁰
----------	------------------------	--	------	-----------------	--	--	--	--	------------------

SI/92	Hieracium discophyllum	480m	Status	Local	Welsh Red Data	GB Red Data	S42	National	Sites
	Disc-leaved Hawkweed		Brec Endemic	LR	Data Deficient	Data Deficient		Rare	1

The population at Pwll Byffre is much reduced since 2000. (Hawkweed Atlas)

Jul 2016	Hieracium discophyllum		SN8716	Pwll Byffre		CFA12: Llywel: SSSI0764, IPA139			DB ¹²
----------	------------------------	--	--------	-------------	--	---------------------------------	--	--	------------------

Jun 1893	Hieracium discophyllum		SO01	Dyffryn Crawnon					DB ²⁰
----------	------------------------	--	------	-----------------	--	--	--	--	------------------

SI/93	Hieracium eustomon	550m	Status	Local	Welsh Red Data	GB Red Data	S42	National	Sites
	Bristol Channel Hawkweed		Native	LR		Least Concern			1

Rare in the central Brecon Beacons and considered Vulnerable. (Hawkweed Atlas)

Jul 2020	Hieracium eustomon		SN9621	Craig Cerrig-gleisiad		CFA12: Glyn Tarell: NNR074, SSSI0078, SAC88, IPA139			JC ¹
----------	--------------------	--	--------	-----------------------	--	---	--	--	-----------------

Jul 1883	Hieracium eustomon		SN81	Craig-y-Rhiwarth					DB ²⁰
----------	--------------------	--	------	------------------	--	--	--	--	------------------

SI/94	Hieracium inspissatum	480m	Status	Local	Welsh Red Data	GB Red Data	S42	National	Sites
	Crass-leaved Hawkweed		Brec Endemic	LR	Vulnerable	Vulnerable		Rare	1

Only currently known at the one site in Brecknock. (Hawkweed Atlas).

Jul 2016	Hieracium inspissatum		SN8716	Pwll Byffre		CFA12: Llywel: SSSI0764, IPA139			DB ¹²
----------	-----------------------	--	--------	-------------	--	---------------------------------	--	--	------------------

Jul 1906	Hieracium inspissatum		SN9118	Fan Nedd		CFA12: Maescar			DB ²⁰
----------	-----------------------	--	--------	----------	--	----------------	--	--	------------------

SI/95	Hieracium leyanum	620m	Status	Local	Welsh Red Data	GB Red Data	S42	National	Sites
	Fat-leaved Hawkweed	330m	Brit Endemic	LS	Vulnerable	Vulnerable		Rare	9

Good populations in Brecknock. (Hawkweed Atlas).

Jul 2020	Hieracium leyanum		SN9621	Craig Cerrig-gleisiad		CFA12: Glyn Tarell: NNR074, SSSI0078, SAC88, IPA139			JC ¹
----------	-------------------	--	--------	-----------------------	--	---	--	--	-----------------

2016	Hieracium leyanum		SN9720	Cwm Tarrell		CFA12: Glyn Tarell: SSSI0078, SAC88, IPA139			JC ¹
------	-------------------	--	--------	-------------	--	---	--	--	-----------------

Jul 2011	Hieracium leyanum		SO2033	Darren Lwyd		CFA13: Talgarth: SSSI0064			DB ²⁰
----------	-------------------	--	--------	-------------	--	---------------------------	--	--	------------------

Jul 2005	Hieracium leyanum		SN9809	Cliffs, Nant Cadlan		RCT: Hirwaun			DB ²
----------	-------------------	--	--------	---------------------	--	--------------	--	--	-----------------

Jun 2005	Hieracium leyanum		SO0914	Dyffryn Crawnon		CFA14: Llangynidr: IPA139, 𐄂𐄂			DB ⁶
----------	-------------------	--	--------	-----------------	--	-------------------------------	--	--	-----------------

Jun 2005	Hieracium leyanum		SO2530	Tarren yr Esgob		CFA13: Llanigon: SSSI0064, IPA139			DB ⁶
----------	-------------------	--	--------	-----------------	--	-----------------------------------	--	--	-----------------

Jun 2005	Hieracium leyanum		SO2433	Darren Lwyd		CFA13: Llanigon: SSSI0064, IPA139			DB ⁶
----------	-------------------	--	--------	-------------	--	-----------------------------------	--	--	-----------------

Jul 2004	Hieracium leyanum		SN9421	Craig Cwm-du		CFA12: Maescar: NNR074, SSSI0078, SAC88			DB ⁶
----------	-------------------	--	--------	--------------	--	---	--	--	-----------------

Jul 2003	Hieracium leyanum		SO0210	Darren Fach		MT: Vaynor: WTSWW098, IPA139			DB ¹²
----------	-------------------	--	--------	-------------	--	------------------------------	--	--	------------------

Aug 1888	Hieracium leyanum		SO23	Darren Lwyd					DB ²⁰
----------	-------------------	--	------	-------------	--	--	--	--	------------------

SI/96	Hieracium neocoracinum	550m	Status	Local	Welsh Red Data	GB Red Data	S42	National	Sites
	Craig Gleisiad Hawkweed		Brec Endemic	LR	Endangered	Endangered		Rare	1


Only known at Craig Cerrig-gleisiad.

Jul 2020	Hieracium neocoracinum		SN9622	Craig Cerrig-gleisiad		CFA12: Glyn Tarell: NNR074, SSSI0078, SAC88, IPA139			JC ¹
----------	------------------------	--	--------	-----------------------	--	---	--	--	-----------------

Jul 1893	Hieracium neocoracinum		SN9522	Craig Cerrig-gleisiad		CFA12: Glyn Tarell: NNR074, SSSI0078, SAC88, IPA139			DB ⁶
----------	------------------------	--	--------	-----------------------	--	---	--	--	-----------------

S1/97	Hieracium nidense Nidd Hawkweed	180m	Status Brit Endemic	Local LR	Welsh Red Data Crit. Endangered	GB Red Data Data Deficient	S42	National Rare	Sites 1
Very rare now and only recently seen in Brecknockshire at Mellte Glen (fewer than 30 plants). (Hawkweed Atlas)									
Aug 2000	Hieracium nidense		SN9208 Afon Mellte			RCT: Hirwaun: SSSI0451, SAC71, IPA139, ▲▲▲			DB ¹²
Jul 1890	Hieracium nidense		SN9008 Hendrefydd			CFA15: Ystradfellte			DB ²⁰
S1/98	Hieracium prenanthoides Rough-leaved Hawkweed Heboglys ymylon garw/geirwon	580m 460m	Status Native	Local LR	Welsh Red Data	GB Red Data Least Concern	S42	National Rare	Sites 2
Aug 2020	Hieracium prenanthoides		SO2331 Tarren yr Esgob			CFA13: Llanigon: SSSI0064, IPA139			JC ¹
Aug 2016	Hieracium prenanthoides		SN9421 Craig Cwm-du			CFA12: Maescar: NNR074, SSSI0078, SAC88, IPA139			DB ¹²
1877	Hieracium prenanthoides		SO23 Tarren yr Esgob						DB ²⁰
S1/99	Hieracium pulchrius Beautiful Hawkweed	550m 460m	Status Brit Endemic	Local LR	Welsh Red Data Data Deficient	GB Red Data Data Deficient	S42	National Rare	Sites 2
An uncommon English and Welsh Endemic recorded recently in three sites centred around the Brecon Beacons. (Hawkweed Atlas)									
Jul 2020	Hieracium pulchrius		SN9621 Craig Cerrig-gleisiad			CFA12: Glyn Tarell: NNR074, SSSI0078, SAC88, IPA139			JC ¹
Jul 2016	Hieracium pulchrius		SN9421 Craig Cwm-du			CFA12: Maescar: NNR074, SSSI0078, SAC88, IPA139			DB ¹²
Jun 1893	Hieracium pulchrius		SN9421 Craig Cwm-du			CFA12: Maescar: NNR074, SSSI0078, SAC88, IPA139			DB ²⁰
S1/100	Hieracium repandulare Repand-leaved Hawkweed	500m 250m	Status Welsh Endemic	Local LS	Welsh Red Data Vulnerable	GB Red Data Vulnerable	S42	National Rare	Sites 4
Locally frequent in Brecknock but very scarce or gone at other Welsh sites (Hawkweed Atlas).									
Jul 2020	Hieracium repandulare		SN9621 Craig Cerrig-gleisiad			CFA12: Glyn Tarell: NNR074, SSSI0078, SAC88, IPA139			JC ¹
Jul 2015	Hieracium repandulare		SN8415 Ffynnon Du			CFA15: Tawe-Uchaf: SSSI0764			DB ¹
Jun 2004	Hieracium repandulare		SN8314 Cribarth			CFA15: Tawe-Uchaf: IPA139			DB ²⁰
May 2004	Hieracium repandulare		SN8626 Penwyllt			CFA12: Llywel			DB ²⁰
Jul 1895	Hieracium repandulare		SN9621 Craig Cerrig-gleisiad			CFA12: Glyn Tarell: NNR074, SSSI0078, SAC88, IPA139			DB ²⁰
S1/101	Hieracium riddelsdellii Riddelsdell's Hawkweed	410m 230m	Status Brit Endemic	Local LR	Welsh Red Data Endangered	GB Red Data Vulnerable	S42	National Rare	Sites 2
Estimated population 870 plants (2006). (Hawkweed Atlas)									
Jun 2010	Hieracium riddelsdellii		SN8515 Penwyllt			CFA15: Tawe-Uchaf: NNR079, SSSI0765			DB ²⁰
Jun 2004	Hieracium riddelsdellii		SN8314 Cribarth			CFA15: Tawe-Uchaf: IPA139			DB ¹²
Jul 1899	Hieracium riddelsdellii		SN8314 Cribarth			CFA15: Tawe-Uchaf: IPA139			DB ⁶
S1/102	Hieracium sanguineum Bloody Hawkweed	460m 380m	Status Brit Endemic	Local LR	Welsh Red Data Vulnerable	GB Red Data Vulnerable	S42	National Rare	Sites 2
Now only on the limestone at Dyffryn Crawnnon and not on sandstone. Hawkweed Atlas).									
Jun 2016	Hieracium sanguineum		SO1015 Dyffryn Crawnnon			CFA14: Llangynidr: SSSI0398, IPA139, ▲▲			DB ¹²
Jul 2000	Hieracium sanguineum		SO1416 Cwm Claisfer			CFA14: Llangynidr, ▲▲			DB ²⁰
Aug 1892	Hieracium sanguineum		SO11 Dyffryn Crawnnon						DB ²⁰

SI/103	Hieracium subbritannicum	450m	Status	Local	Welsh Red Data	GB Red Data	S42	National	Sites
	Limestone Hawkweed	270m	Brit Endemic	LR	Near Threatened	Near Threatened		Rare	2
Locally common on Carboniferous Limestone in the Brecon Beacons. (Hawkweed Atlas).									
May 2012	Hieracium subbritannicum		SO1816	Craig y Cilau		CFA14: Llangattock: NNR075, SSSI0733, SAC08, IPA139			JC ¹
Jun 2011	Hieracium subbritannicum		SO2015	Darren Cilau		CFA14: Llangattock: SSSI0733, SAC08, IPA139			DB ²⁰
Jun 1893	Hieracium subbritannicum		SN92	Craig Du					DB ²⁸
SI/104	Hieracium subminutidens	320m	Status	Local	Welsh Red Data	GB Red Data	S42	National	Sites
	Llanwrtyd Hawkweed	200m	Brec Endemic	LR	Vulnerable	Vulnerable	Yes	Rare	3
Jul 2014	Hieracium subminutidens		SN8550	Pwll y Bo		CFA11: Llanwrtyd Wells: SSSI0018, SAC14, IPA138			DB ¹
Aug 2008	Hieracium subminutidens		SN8448	Cwm Henog		CFA11: Llanwrtyd Wells			DB ¹²
Aug 2008	Hieracium subminutidens		SN8746	Llanwrtyd Wells		CFA11: Llanwrtyd Wells			DB ¹²
Jul 1890	Hieracium subminutidens		SN84	Blaen-y-cwm, Llanwrtyd					DB ²⁰
SI/105	Hieracium substrigosum	430m	Status	Local	Welsh Red Data	GB Red Data	S42	National	Sites
	Long-haired Hawkweed		Brit Endemic	LR		Least Concern			1
Now scarce and in Wales and considered Vulnerable (Hawkweed Atlas).									
Jul 2004	Hieracium substrigosum		SN9720	Craig y Fro		CFA12: Glyn Tarell: IPA139			DB ²⁰
Jul 1894	Hieracium substrigosum		SO02	Brecon Beacons					DB ²⁰
SI/106	Hieracium tavense	550m	Status	Local	Welsh Red Data	GB Red Data	S42	National	Sites
	Tawe Hawkweed	480m	Brec Endemic	LR	Crit. Endangered	Crit. Endangered		Rare	1
Restricted to one waterfall in the Upper Tawe Valley. (Hawkweed Atlas)									
Jul 2018	Hieracium tavense		SN8420	Nant y Llyn		CFA12: Llywel: SSSI0731, IPA139			DB ⁵
Jul 1899	Hieracium tavense		SN8420	Nant y Llyn		CFA12: Llywel: SSSI0731, IPA139			DB ⁶
SI/107	Hippuris vulgaris	150m	Status	Local	Welsh Red Data	GB Red Data	S42	National	Sites
	Mare's-tail		Native	LR	Near Threatened	Least Concern			1
				Rhawn y gasseg					
Jul 2016	Hippuris vulgaris		SO1226	Llangors lake		CFA12: Llangors: SSSI0651, SAC36			DB ¹
May 1964	Hippuris vulgaris		SO1226	Llangors		CFA12: Llangors: SSSI0651, SAC36			DB ³⁰
SI/108	Hornungia petraea	420m	Status	Axiophyte Local	Welsh Red Data	GB Red Data	S42	National	Sites
	Hutchinsia	230m	Native	LR		Least Concern		Scarce	2
				Beryn y graig					
Jun 2020	Hornungia petraea		SO1815	Craig y Cilau		CFA14: Llangattock: NNR075, SSSI0733, SAC08, IPA139			JC ¹
Apr 2019	Hornungia petraea		SO0209	Wyrlod ddu		MT: Yaynor: WTSWW098, SSSI0431, IPA139			DB ¹
1902	Hornungia petraea		SO21	Craig y Cilau					DB ³²
SI/109	Hymenophyllum tunbrigense	210m	Status	Local	Welsh Red Data	GB Red Data	S42	National	Sites
	Tunbridge Filmy-fern	90m	Native	LR		Least Concern			2
				Rhedynach teneuwe Tunbridge					
Feb 2020	Hymenophyllum tunbrigense		SN9010	Nedd Fechan Cliffs		CFA15: Ystradfellte: SSSI0451, SAC71			JC ¹
Dec 2016	Hymenophyllum tunbrigense		SN9210	Afon Mellte		CFA15: Ystradfellte: SSSI0451, SAC71, IPA139, 𐄂 𐄂 𐄂			DB ⁴
1927	Hymenophyllum tunbrigense		SN91	Mellte					DB ⁵⁶

S1/I10	<i>Hypopitys monotropa</i>	260m	Status	Local	Welsh Red Data	GB Red Data	S42	National	Sites
Yellow Bird's-nest	Cytwf		Native	LR		Endangered	Yes		1
Previously <i>Monotropa hypopitys</i>									
Jul 2012	<i>Hypopitys monotropa</i>		SO2212	Cwm Clydach		Mons: Llanelly: SSSI0402, IPA139			DB ⁴
1930-1969 <i>Hypopitys monotropa</i>			SO21	Gilwern					DB ²⁸
S1/I11	<i>Jacobaea erucifolia</i>	210m	Status	Local	Welsh Red Data	GB Red Data	S42	National	Sites
Hoary Ragwort	Creulys lwyd		Native	LR		Least Concern			2
Previously <i>Senecio erucifolius</i>									
Jul 2020	<i>Jacobaea erucifolia</i>		SO0409	Taf Fechan		MT: Vaynor: WTSWW061, LNR22, SSSI0420			IR ¹⁰
Aug 2003	<i>Senecio erucifolius</i>		SN9453	Glandulas		CFA11: Llanafanfawr			DB ²
Jul 1958	<i>Senecio erucifolius</i>		SN9606	N of Hirwaun		RCT: Hirwaun			DB ²⁹
S1/I12	<i>Jasione montana</i>	500m	Status	Axiophyte Local	Welsh Red Data	GB Red Data	S42	National	Sites
Sheep's-bit	Clefryn	190m	Native	NLS	Near Threatened	Least Concern			34
Aug 2020	<i>Jasione montana</i>		SO0140	Upper Chapel		CFA12: Merthyr Cynog			JC ¹
Jul 2020	<i>Jasione montana</i>		SN8412	Graig Llech		CFA15: Tawe-Uchaf			JC ¹
Jul 2020	<i>Jasione montana</i>		SN8511	Coelbren		CFA15: Tawe-Uchaf			JC ¹
Jun 2020	<i>Jasione montana</i>		SN9152	Celsau		CFA11: Treflys			JC ¹
Sep 2019	<i>Jasione montana</i>		SN9264	Near Caban Coch Dam		CFA09: Llanwrthwl: SSSI0458, SAC70, SPA07, IPA151			DB ¹
Sep 2019	<i>Jasione montana</i>		SN8449	Cefn Cwmirfon		CFA11: Llanwrtyd Wells			DB ⁹
Jul 2019	<i>Jasione montana</i>		SN9061	Dolymynach Reservoir		CFA09: Llanwrthwl: SSSI0458, SPA07			DB ¹
Jul 2019	<i>Jasione montana</i>		SN9958	Pen y Rhiw		CFA11: Llanafanfawr			DB ¹
Jun 2019	<i>Jasione montana</i>		SN8149	Nant Gwrach		CFA11: Llanwrtyd Wells			DB ¹
Jun 2018	<i>Jasione montana</i>		SN8548	Cwm Henog		CFA11: Llanwrtyd Wells			DB ¹
Jun 2018	<i>Jasione montana</i>		SN9210	Afon Mellte		CFA15: Ystradfellte: SSSI0451, SAC71, IPA139, 			DB ¹
Jun 2018	<i>Jasione montana</i>		SN8953	Coed Graig Goch		CFA11: Treflys			DB ¹
Apr 2018	<i>Jasione montana</i>		SN8554	Cwm Gwesyn		CFA11: Llanwrtyd Wells			DB ¹
Aug 2014	<i>Jasione montana</i>		SO1037	Ponde		CFA12: Felin-Fach			DB ¹
Jul 2013	<i>Jasione montana</i>		SN9113	Ystradfellte		CFA15: Ystradfellte: SSSI0069			DB ¹
Jul 2006	<i>Jasione montana</i>		SN9256	Allt y dinas		CFA11: Llanafanfawr			DB ²
Sep 2004	<i>Jasione montana</i>		SN9248	Henfron		CFA11: Treflys			DB ²
Aug 2004	<i>Jasione montana</i>		SN9434	Llanfihangel Nant Bran		CFA12: Trallong			DB ²
Aug 2004	<i>Jasione montana</i>		SN8629	Roman Road, Trecastle		CFA12: Llywel			DB ²
Jul 2004	<i>Jasione montana</i>		SN7613	Pen-y-wern		CFA15: Ystradgynlais			DB ²
Aug 2003	<i>Jasione montana</i>		SN8259	Coed nant yr hwch		CFA11: Llanwrtyd Wells			DB ²
Jul 2003	<i>Jasione montana</i>		SN8451	Nant-y-brain		CFA11: Llanwrtyd Wells			DB ²
Jul 2003	<i>Jasione montana</i>		SN8550	Pwll y Bo		CFA11: Llanwrtyd Wells			DB ²
Jul 2003	<i>Jasione montana</i>		SN9825	Cwm Clyn Uchaf		CFA12: Glyn Tarell			DB ²
Jul 2003	<i>Jasione montana</i>		SN8057	Nant-ystalwyn		CFA11: Llanwrtyd Wells			DB ²
Jul 2003	<i>Jasione montana</i>		SN8854	Nant yr Hwch		CFA11: Treflys			DB ²
Jun 2003	<i>Jasione montana</i>		SO0442	Gelli-rhydd		CFA11: Erwood			DB ²
Jun 2003	<i>Jasione montana</i>		SN9246	Llangammarch		CFA11: Llangamarch			DB ²
Jun 2003	<i>Jasione montana</i>		SN8432	Crug y Bwbach		Carms: Myddfai			DB ²
Sep 2002	<i>Jasione montana</i>		SN9456	Near Fronwen		CFA11: Llanafanfawr			DB ²

SI/113	<i>Juncus compressus</i>	160m	Status	Local	Welsh Red Data	GB Red Data	S42	National	Sites
	Round-fruited Rush Brwynen ffrwythgron		Native	LR	Endangered	Near Threatened			2
Jun 2018	<i>Juncus compressus</i>		SO1326	Llangasty		CFA12: Llangors: SSSI0651, SAC36			DB ¹
Jul 2017	<i>Juncus compressus</i>		SO1227	Llangors lake		CFA12: Llangors: SSSI0651, SAC36			DB ¹
1883	<i>Juncus compressus</i>		SO02	Beacons					DB ²⁸
SI/114	<i>Juncus ranarius</i>	430m	Status	Local	Welsh Red Data	GB Red Data	S42	National	Sites
	Frog Rush Brwynen y broga		Native	LR		Least Concern			1
	Previously <i>Juncus ambiguus</i>								
Jun 2004	<i>Juncus ranarius</i>		SO1713	Mynydd Llangatwg		CFA14: Llangattock: SSSI0733			DB ²
2000	<i>Juncus ranarius</i>		SO1613	Near Pont ar Lwnc		CFA14: Llangattock: SSSI0733			DB ²⁴
SI/115	<i>Kickxia elatine</i>	200m	Status	Local	Welsh Red Data	GB Red Data	S42	National	Sites
	Sharp-leaved Fluellen Llysiau Llywelyn		Archaeophyte	LR		Least Concern			1
Feb 2019	<i>Kickxia elatine</i>		SN9957	Ty Mawr		CFA11: Llanafanfawr			DB ¹
1930-1969	<i>Kickxia elatine</i>		SO13	Bronllys - Talgarth					DB ²⁸
SI/116	<i>Lactuca serriola</i>	120m	Status	Local	Welsh Red Data	GB Red Data	S42	National	Sites
	Prickly Lettuce Letusen bigog		Archaeophyte	LR		Least Concern			3
Aug 2020	<i>Lactuca serriola</i>		SO1433	Near Pont Nichol		CFA13: Talgarth			JC ¹
Jun 2020	<i>Lactuca serriola</i>		SO2242	Hay-on-Wye		CFA13: Hay			JC ¹
Aug 2014	<i>Lactuca serriola</i>		SO2218	Crickhowell		CFA14: Crickhowell			DB ¹
Jul 2008	<i>Lactuca serriola</i>		SO1434	Bronllys		CFA13: Talgarth			DB ²
SI/117	<i>Lamium amplexicaule</i>	140m	Status	Local	Welsh Red Data	GB Red Data	S42	National	Sites
	Henbit Dead-nettle Marddanhadlen goch ddeilgron		Archaeophyte	LR		Least Concern			1
2000	<i>Lamium amplexicaule</i>		SO0428	Brecon		CFA12: Brecon			DB ¹⁷
SI/118	<i>Lamium hybridum</i>	210m	Status	Local	Welsh Red Data	GB Red Data	S42	National	Sites
	Cut-leaved Dead-nettle Marddanhadlen dorddail		Archaeophyte	LR		Least Concern			1
Sep 2000	<i>Lamium hybridum</i>		SN9648	Near Garth		CFA11: Llangamarch			DB ²
2000	<i>Lamium hybridum</i>		SN9648	Garth		CFA11: Llangamarch			DB ¹⁷
SI/119	<i>Lepidium heterophyllum</i>	250m	Status	Local	Welsh Red Data	GB Red Data	S42	National	Sites
	Smith's Pepperwort Pupurlys amryddail	100m	Native	LR		Least Concern			3
Jul 2003	<i>Lepidium heterophyllum</i>		SO1019	Near Talybont Reservoir		CFA12: Talybont-On-Usk, 𐄂 𐄂 𐄂			DB ²
Jun 2003	<i>Lepidium heterophyllum</i>		SO1240	Near Trericket Bridge		CFA13: Bronllys			DB ²
Aug 2001	<i>Lepidium heterophyllum</i>		SO0053	Gelligyflog		CFA11: Cilmery			DB ²
1894	<i>Lepidium heterophyllum</i>		SO22	Black Mountains South					DB ²⁸
SI/120	<i>Lepidium ruderales</i>	120m	Status	Local	Welsh Red Data	GB Red Data	S42	National	Sites
	Narrow-leaved Pepperwort Pupurlys culddail		Archaeophyte	LR		Least Concern			1
Jul 2017	<i>Lepidium ruderales</i>		SO0827	Near Millbrook		CFA12: Llanfrynach			DB ¹
SI/121	<i>Limosella aquatica</i>	340m	Status	Local	Welsh Red Data	GB Red Data	S42	National	Sites
	Mudwort Lleidlys	260m	Native	LR		Least Concern		Scarce	2
Oct 2015	<i>Limosella aquatica</i>		SO1137	Brechfa Pool		CFA12: Felin-Fach: SSSI0077			DB ¹
Jul 2015	<i>Limosella aquatica</i>		SN9927	Mynydd Illtud Common		CFA12: Trallong			DB ¹
1925	<i>Limosella aquatica</i>		SN92	Senni					DB ²⁸

SI/122	Lipandra polysperma	370m	Status	Local	Welsh Red Data	GB Red Data	S42	National	Sites	
	Many-seeded Goosefoot	Troed-Yr-Wydd Amlhadog	Archaeophyte	LR		Least Concern			1	
Previously <i>Chenopodium polyspermum</i>										
Sep 2004	<i>Chenopodium polyspermum</i>		SN9942	Near Mynachdy		CFA12: Merthyr Cynog			DB ²	
1908	<i>Chenopodium polyspermum</i>		SO1637	Three Cocks		CFA13: Bronllys			DB ²⁹	
SI/123	<i>Luzula forsteri</i> x <i>pilosa</i> = <i>L. x borrieri</i>	220m	Status	Local	Welsh Red Data	GB Red Data	S42	National	Sites	
			Native	LR	Vulnerable				1	
May 2004	<i>Luzula forsteri</i> x <i>pilosa</i> = <i>L. x borrieri</i>		SO2320	Llanbedr		CFA14: Grwyney...			DB ²	
May 1997	<i>Luzula forsteri</i> x <i>pilosa</i> = <i>L. x borrieri</i>		SO2420	Grwyne Fechan		CFA14: Grwyney...			DB ²	
SI/124	<i>Lycopodium clavatum</i>	520m	Status	Axiophyte	Local	Welsh Red Data	GB Red Data	S42	National	Sites
	Stag's-horn Clubmoss	Cnwp-fwsogl corn carw	340m	Native	LS		Least Concern	Yes	6	
Aug 2020	<i>Lycopodium clavatum</i>		SO0715	Cwm Callan		CFA12: Talybont-On-Usk, 森林			JC ¹	
Jul 2018	<i>Lycopodium clavatum</i>		SN9143	Crychan Forest		CFA11: Llangamarch			DB ¹⁰	
Aug 2017	<i>Lycopodium clavatum</i>		SN8856	Esgair yr Wyn		CFA11: Treflys			DB ¹	
Feb 2017	<i>Lycopodium clavatum</i>		SO2623	Cwm Ffrwd		CFA14: Grwyney..., 森林			DB ¹	
Apr 2014	<i>Lycopodium clavatum</i>		SN9364	Carn Gafallt		CFA09: Llanwrthwl: SSSI0183, SPA07, RSPB47			DB ¹	
Aug 2003	<i>Lycopodium clavatum</i>		SN8260	Drum Nantyrhelyg		CFA11: Llanwrtyd Wells			DB ²	
1968	<i>Lycopodium clavatum</i>		SO23	Black Mountains North					DB ³⁹	
SI/125	<i>Lysimachia minima</i>	210m	Status	Local	Welsh Red Data	GB Red Data	S42	National	Sites	
	Chaffweed	Gwlyddyn-Mair bach	Native	LR					1	
Previously <i>Centunculus minimus</i> (<i>Anagallis minima</i> before that).										
Sep 2014	<i>Centunculus minimus</i>		SO0918	Talybont Reservoir		CFA12: Talybont-On-Usk: LNR77			DB ⁴	
1974	<i>Centunculus minimus</i>		SN96	Elan					DB ²⁹	
SI/126	<i>Malva neglecta</i>	140m	Status	Local	Welsh Red Data	GB Red Data	S42	National	Sites	
	Dwarf Mallow	Corhocysen	Archaeophyte	LR	Near Threatened	Least Concern			2	
Aug 2016	<i>Malva neglecta</i>		SO1823	Cwmdu		CFA14: Llanfihangel...			DB ¹	
2003	<i>Malva neglecta</i>		SO0328	Brecon		CFA12: Brecon			DB ¹⁷	
1930-1969	<i>Malva neglecta</i>		SO12	Mynydd Llangors		CFA12: Brecon			DB ²⁸	
SI/127	<i>Mentha arvensis</i>	520m	Status	Axiophyte	Local	Welsh Red Data	GB Red Data	S42	National	Sites
	Corn Mint	Mintys yr âr	60m	Native	NLS	Vulnerable	Least Concern		33	
Jul 2020	<i>Mentha arvensis</i>		SO1326	Llangasty		CFA12: Llangors: SSSI0651			JC ¹	
Sep 2019	<i>Mentha arvensis</i>		SO1029	Cwmbrook		CFA12: Llangors			DB ¹	
Sep 2019	<i>Mentha arvensis</i>		SN8946	Abernant Hotel		CFA11: Llanwrtyd Wells			DB ¹	
Aug 2019	<i>Mentha arvensis</i>		SO0218	Neuadd House		CFA12: Llanfrynach			DB ¹	
Aug 2019	<i>Mentha arvensis</i>		SO2242	Hay-on-Wye		CFA13: Hay: SSSI0896, SAC14, IPA138			DB ¹	
Aug 2018	<i>Mentha arvensis</i>		SO0233	Cae Eglwys		CFA12: Honddu Isaf: WTSWW107			DB ¹	
Aug 2018	<i>Mentha arvensis</i>		SN9216	Cwm Llia		CFA15: Ystradfellte			DB ¹	
Sep 2017	<i>Mentha arvensis</i>		SN9334	Carnau		CFA12: Trallong			DB ¹	
Sep 2017	<i>Mentha arvensis</i>		SO0029	Y Gaer		CFA12: Yscir			DB ¹	
Aug 2017	<i>Mentha arvensis</i>		SN8416	Glyntawe		CFA15: Tawe-Uchaf			DB ¹	
Aug 2016	<i>Mentha arvensis</i>		SN9638	Llwyn-on		CFA12: Merthyr Cynog			DB ¹	
Aug 2015	<i>Mentha arvensis</i>		SO0522	Nant Menasgin		CFA12: Llanfrynach: NT1054			DB ¹	
Jul 2015	<i>Mentha arvensis</i>		SN9665	Afon Elan		CFA09: Llanwrthwl: SSSI0896, SAC14			DB ¹	

Brecknockshire Rare Plant Register

Plants with 3 or fewer sites or listed in a high threat category

SI/127

SI/127	<i>Mentha arvensis</i>	520m	Status	Axiophyte	Local	Welsh Red Data	GB Red Data	S42	National	Sites
	Corn Mint									
	Mintys yr âr	60m	Native		NLS	Vulnerable	Least Concern			33
Jun 2015	<i>Mentha arvensis</i>		SO1522	Bwlch Common			CFA14: Llanfihangel...			DB ¹⁰
Sep 2014	<i>Mentha arvensis</i>		SO0415	Pentwyn Reservoir west			CFA12: Talybont-On-Usk			DB ⁴
Sep 2014	<i>Mentha arvensis</i>		SO0917	Talybont Reservoir			CFA12: Talybont-On-Usk: LNR77			DB ⁴
Sep 2014	<i>Mentha arvensis</i>		SO2138	Brynglessy			CFA13: Llanigon			DB ¹
Jul 2014	<i>Mentha arvensis</i>		SO2339	Henallt Common			CFA13: Llanigon: SSSI0579			DB ¹
Jul 2014	<i>Mentha arvensis</i>		SO2224	Darren Fach			CFA14: Grwyney...: SSSI0064			DB ¹
Aug 2011	<i>Mentha arvensis</i>		SO0111	Llwyn-on Reservoir			MT: Vaynor			DB ¹⁴
Aug 2011	<i>Mentha arvensis</i>		SO2019	Llanfair Lane			CFA14: Crickhowell			DB ²
Aug 2010	<i>Mentha arvensis</i>		SO1227	Llangors			CFA12: Llangors			DB ²
Sep 2005	<i>Mentha arvensis</i>		SO1940	Pont yr Angel			CFA13: Llanigon: SSSI0896			DB ²
Jul 2005	<i>Mentha arvensis</i>		SO2416	Glangrwyney			CFA14: Grwyney...			DB ²
Jul 2005	<i>Mentha arvensis</i>		SO0451	Builth Wells			CFA11: Builth			DB ²
Aug 2004	<i>Mentha arvensis</i>		SN8629	Roman Road, Trecastle			CFA12: Llywel			DB ²
Jul 2004	<i>Mentha arvensis</i>		SN8228	Usk Reservoir West			CFA12: Llywel			DB ²
Jul 2004	<i>Mentha arvensis</i>		SO0034	Battle Hill			CFA12: Yscir			DB ²
Aug 2003	<i>Mentha arvensis</i>		SO0159	North of Llysdinam			CFA11: Llanafanfawr			DB ²
Jul 2003	<i>Mentha arvensis</i>		SN9916	Cantref Reservoir			CFA12: Llanfrynach			DB ⁴
Aug 2002	<i>Mentha arvensis</i>		SN8822	Blaencrai			CFA12: Cray			DB ²
Jul 2002	<i>Mentha arvensis</i>		SN7809	Ystradgynlais			CFA15: Ystradgynlais			DB ²
May 2002	<i>Mentha arvensis</i>		SO0307	Cefn Coed			MT: Vaynor			DB ²
1925	<i>Mentha arvensis</i>		SO22	Black Mountains South						DB ²⁸
SI/128	<i>Mentha pulegium</i>	280m	Status		Local	Welsh Red Data	GB Red Data	S42	National	Sites
	Pennyroyal									
	Brymllys		Native		LR	Crit. Endangered	Endangered	Yes	Scarce	1
Jul 2014	<i>Mentha pulegium</i>		SO1137	Brechfa Pool			CFA12: Felin-Fach: SSSI0077			DB ¹
Jul 1968	<i>Mentha pulegium</i>		SO1137	Brechfa Pool			CFA12: Felin-Fach: SSSI0077			DB ⁶
SI/129	<i>Mercurialis annua</i>	110m	Status		Local	Welsh Red Data	GB Red Data	S42	National	Sites
	Annual Mercury									
	Bresychen-y-cŵn flynyddol		Archaeophyte		LR		Least Concern			2
Aug 2015	<i>Mercurialis annua</i>		SO2119	Crickhowell			CFA14: Crickhowell			DB ¹
Mar 2015	<i>Mercurialis annua</i>		SO2218	Crickhowell			CFA14: Crickhowell			DB ²
Jul 1968	<i>Mercurialis annua</i>		SO2118	Crickhowell			CFA14: Crickhowell			DB ²
SI/130	<i>Nasturtium microphyllum</i>	230m	Status		Local	Welsh Red Data	GB Red Data	S42	National	Sites
	Narrow-fruited Water-cress									
	Berwr-y-dŵr bach		Native		LR		Least Concern			2
Previously <i>Rorippa microphylla</i> . It is likely that this species is under-recorded.										
Jun 2012	<i>Nasturtium microphyllum</i>		SO2240	Long Wood			CFA13: Llanigon			DB ³
Jun 2004	<i>Nasturtium microphyllum</i>		SO1022	Cui Parc			CFA12: Talybont-On-Usk			DB ²
1925	<i>Nasturtium microphyllum</i>		SO12	Llangors lake						DB ³⁰
SI/131	<i>Nitella translucens</i>	150m	Status		Local	Welsh Red Data	GB Red Data	S42	National	Sites
	Translucent Stonewort									
	Rhawn yr Ebol		Native		LR					1
Jul 2016	<i>Nitella translucens</i>		SO1326	Llangors lake			CFA12: Llangors: SSSI0651, SAC36			DB ¹

SI/132	Nitellopsis obtusa	160m	Status	Local	Welsh Red Data	GB Red Data	S42	National	Sites
	Starry Stonewort	Rhawn yr Ebol	Native	LR					1
Sep 2016	<i>Nitellopsis obtusa</i>		SO1326	Llangasty		CFA12: Llangors: SSSI0651			DB ¹
SI/133	Nuphar lutea	160m	Status	Local	Welsh Red Data	GB Red Data	S42	National	Sites
	Yellow Water-lily	Lili'r-dŵr felen	Native	LR		Least Concern			3
Sep 2019	Nuphar lutea		SO1425	Llangors lake		CFA12: Llangors: SSSI0651, SAC36			DB ¹⁴
Sep 2019	Nuphar lutea		SO1226	Llangors lake		CFA12: Llangors: SSSI0651, SAC36			DB ¹⁴
Jul 2012	Nuphar lutea		SO1024	Scethrog		CFA12: Talybont-On-Usk			DB ¹
1964	<i>Nuphar lutea</i>		SO12	Llangors lake					DB ³⁰
SI/134	Nymphaea alba	300m	Status	Local	Welsh Red Data	GB Red Data	S42	National	Sites
	White Water-lily	Alaw	150m Native	LR		Least Concern			2
Jul 2020	Nymphaea alba		SO1326	Llangors lake		CFA12: Llangors: SSSI0651, SAC36			JC ¹
May 2018	Nymphaea alba		SN9823	Carno		CFA12: Glyn Tarell			DB ¹
1964	<i>Nymphaea alba</i>		SO12	Llangors lake					DB ³⁰
SI/135	Oenanthe fistulosa	170m	Status	Local	Welsh Red Data	GB Red Data	S42	National	Sites
	Tubular Water-dropwort	Cegiden bibellaidd	Native	LR		Vulnerable	Yes		2
Jul 2018	Oenanthe fistulosa		SO1226	Llangors lake		CFA12: Llangors: SSSI0651, SAC36			DB ¹
Jun 2016	Oenanthe fistulosa		SO0626	Abercynrig		CFA12: Llanfrynach			DB ¹
1964	<i>Oenanthe fistulosa</i>		SO12	Llangors lake					DB ³⁰
SI/136	Ononis spinosa	130m	Status	Local	Welsh Red Data	GB Red Data	S42	National	Sites
	Spiny Restharrow	Tagaradr pigog	Native	LR		Least Concern			1
This was well-established when first seen in 2009 and flourishing in 2010, but the species was not found to be present when the site was searched again in 2012.									
Jul 2010	Ononis spinosa		SO1435	Bronllys		CFA13: Bronllys			DB ¹
Jul 2009	<i>Ononis spinosa</i>		SO1435	Bronllys		CFA13: Bronllys			DB ¹
SI/137	Ophrys apifera	150m	Status	Local	Welsh Red Data	GB Red Data	S42	National	Sites
	Bee Orchid	Tegeirian y wenyen	Native	LR		Least Concern			2
Jun 2014	Ophrys apifera		SO0528	Brecon		CFA12: Brecon			DB ¹
2009	<i>Ophrys apifera</i>		SO0227	Ffrwdgrech		CFA12: Brecon			DB ²¹
SI/138	Orobancha hederæ	170m	Status	Local	Welsh Red Data	GB Red Data	S42	National	Sites
	Ivy Broomrape	Gorfanhadlen eiddew	Native	LR		Least Concern			1
Aug 2020	Orobancha hederæ		SO0428	Brecon		CFA12: Brecon			IR ⁵
1990	<i>Orobancha hederæ</i>		SO0428	Brecon		CFA12: Brecon			DB ³²
SI/139	Orthilia secunda	590m	Status	Local	Welsh Red Data	GB Red Data	S42	National	Sites
	Serrated Wintergreen	Glesyn-y-gaeaf danheddog	Native	LR	Endangered	Least Concern			1
Jul 2020	Orthilia secunda		SN9621	Craig Cerrig-gleisiad		CFA12: Glyn Tarell: NNR074, SSSI0078, SAC88, IPA139			JC ¹
1955	<i>Orthilia secunda</i>		SN92	Craig Cerrig Gleisiad					DB ³²
SI/140	Papaver lecoqii	340m	Status	Local	Welsh Red Data	GB Red Data	S42	National	Sites
	Yellow-juiced Poppy		Archaeophyte	LR		Least Concern			1
Previously <i>Papaver dubium</i> subsp. <i>lecoqii</i>									
Jul 2004	Papaver lecoqii		SN9941	Pant-y-Celyn		CFA12: Merthyr Cynog			DB ²
1987	<i>Papaver lecoqii</i>		SO0328	Llanfaes		CFA12: Brecon: SSSI1074			DB ²⁹

Brecknockshire Rare Plant Register

Plants with 3 or fewer sites or listed in a high threat category

SI/141

SI/141	<i>Pastinaca sativa</i>	210m	Status	Local	Welsh Red Data	GB Red Data	S42	National	Sites
	Wild Parsnip	Panasen wyllt	Native	LR		Least Concern			1
Jul 2013	<i>Pastinaca sativa</i> subsp. <i>sylvestris</i>		SO0831	Near Felin-fach		CFA12: Felin-Fach			DB ¹
1996	<i>Pastinaca sativa</i>		SN9549	Garth Station		CFA11: Treflys			DB ²⁴
SI/142	<i>Persicaria minor</i>	350m	Status	Local	Welsh Red Data	GB Red Data	S42	National	Sites
	Small Water-pepper	Y dinboeth fach	150m Native	LS		Vulnerable			4
Sep 2014	<i>Persicaria minor</i>		SO0514	Pontsticill Reservoir		CFA12: Talybont-On-Usk			DB ⁴
Sep 2014	<i>Persicaria minor</i>		SO0918	Talybont Reservoir		CFA12: Talybont-On-Usk: LNR77			DB ⁴
Sep 2013	<i>Persicaria minor</i>		SO0012	Llwyn-on Reservoir		MT: Vaynor			DB ¹
Sep 2013	<i>Persicaria minor</i>		SO1326	Llangors lake		CFA12: Llangors: SSSI0651, SAC36			DB ¹
1975	<i>Persicaria minor</i>		SO12	Llangasty-Talylyn, Llangorse Lake					DB ³²
SI/143	<i>Persicaria mitis</i>	70m	Status	Local	Welsh Red Data	GB Red Data	S42	National	Sites
	Tasteless Water-pepper	Y dinboeth ddi-flas	Native	LR	Vulnerable	Vulnerable		Scarce	1
Aug 2019	<i>Persicaria mitis</i>		SO2242	Hay-on-Wye		CFA13: Hay: SSSI0896, SAC14, IPA138			DB ¹
Jul 1927	<i>Persicaria mitis</i>		SN81	Dysgwylfa / Ton-y-Ffildre					DB ³²
SI/144	<i>Pilularia globulifera</i>	450m	Status	Axiophyte Local	Welsh Red Data	GB Red Data	S42	National	Sites
	Pillwort	Pelenllys gronynnog	260m Native	LS		Near Threatened	Yes	Scarce	4
Dec 2019	<i>Pilularia globulifera</i>		SO2438	Twyn y Beddau		CFA13: Llanigon			DB ¹
Oct 2016	<i>Pilularia globulifera</i>		SO0446	Banc y Celyn		CFA11: Duhonw			DB ¹
Oct 2016	<i>Pilularia globulifera</i>		SO0838	Cae Common		CFA12: Felin-Fach			DB ¹
Sep 2016	<i>Pilularia globulifera</i>		SO1038	Brechfa Common		CFA12: Felin-Fach: SSSI0077			DB ¹
1805	<i>Pilularia globulifera</i>		SN9007	Pontneddfechan		CFA15: Ystradfellte			DB ⁶
SI/145	<i>Plantago coronopus</i>	360m	Status	Local	Welsh Red Data	GB Red Data	S42	National	Sites
	Buck's-horn Plantain	Llyriad corn carw	130m Native	LR		Least Concern			2
Mar 2020	<i>Plantago coronopus</i>		SO0428	Brecon		CFA12: Brecon			JC ¹
Jul 2018	<i>Plantago coronopus</i>		SN9143	Crychan Forest		CFA11: Llangamarch			DB ¹⁰
Aug 2015	<i>Plantago coronopus</i>		SN9143	Crychan Forest		CFA11: Llangamarch			DB ¹
SI/146	<i>Polygonatum multiflorum</i>	270m	Status	Local	Welsh Red Data	GB Red Data	S42	National	Sites
	Solomon's-seal	Llysiau Solomon	80m Native	LR		Least Concern			2
Apr 2002	<i>Polygonatum multiflorum</i>		SO2142	Hay on Wye		CFA13: Llanigon			DB ²
Sep 2001	<i>Polygonatum multiflorum</i>		SN9434	Llanfihangel Nant Bran		CFA12: Trallong			DB ²
1932	<i>Polygonatum multiflorum</i>		SO01	Taf Fechan					DB ²⁹
SI/147	<i>Polygonatum odoratum</i>	450m	Status	Local	Welsh Red Data	GB Red Data	S42	National	Sites
	Angular Solomon's-seal	Llysiau-Solomon persawrus	390m Native	LR	Vulnerable	Least Concern		Scarce	1
Jun 2014	<i>Polygonatum odoratum</i>		SO1815	Craig y Cilau		CFA14: Llangattock: NNR075, SSSI0733, SAC08, IPA139			DB ¹
Sep 1903	<i>Polygonatum odoratum</i>		SO11	Craig y Cilau					DB ³²
SI/148	<i>Polypodium cambricum</i>	510m	Status	Local	Welsh Red Data	GB Red Data	S42	National	Sites
	Southern Polypody	Llawredynen Gymreig	90m Native	LR		Least Concern			2
2004	<i>Polypodium cambricum</i>		SO1821	Tretower		CFA14: Llanfihangel...			DB ¹⁷
Jul 2002	<i>Polypodium cambricum</i>		SO0914	Cwar yr Hendre		CFA14: Llangynidr			DB ²
1861	<i>Polypodium cambricum</i>		SO12	Llansantffraid					DB ³²

SI/149	Potamogeton lucens	160m	Status	Local	Welsh Red Data	GB Red Data	S42	National	Sites
	Shining Pondweed	Dyfrllys disglair	Native	LR	Crit. Endangered	Least Concern			2
Sep 2020	Potamogeton lucens		SO1226	Llangors Lake		CFA12: Llangors: SSSI0651, SAC36			IR ⁹
Sep 2019	Potamogeton lucens		SO1425	Llangors lake		CFA12: Llangors: SSSI0651, SAC36			DB ¹⁴
Aug 1892	Potamogeton lucens		SO12	Llangors lake					DB ⁵⁶
SI/150	Potamogeton perfoliatus	200m	Status	Local	Welsh Red Data	GB Red Data	S42	National	Sites
	Perfoliate Pondweed	Dyfrllys trydwl	60m Native	LR		Least Concern			3
Sep 2019	Potamogeton perfoliatus		SO1425	Llangors lake		CFA12: Llangors: SSSI0651, SAC36			DB ¹⁴
Sep 2014	Potamogeton perfoliatus		SO0917	Talybont Reservoir		CFA12: Talybont-On-Usk: LNR77			DB ⁴
Aug 2010	Potamogeton perfoliatus		SO1019	Talybont Reservoir		CFA12: Talybont-On-Usk: LNR77			DB ¹⁴
Aug 1882	Potamogeton perfoliatus		SO12	Llangors lake					DB ⁵⁶
SI/151	Potamogeton pusillus	160m	Status	Local	Welsh Red Data	GB Red Data	S42	National	Sites
	Lesser Pondweed	Dyfrllys eiddil	80m Native	LR		Least Concern			2
Sep 2019	Potamogeton pusillus		SO1226	Llangors lake		CFA12: Llangors: SSSI0651, SAC36			DB ¹⁴
Aug 2002	Potamogeton pusillus		SO2041	Sheephouse fields		CFA13: Llanigon			DB ²
Jun 1939	Potamogeton pusillus		SO1326	Llangasty		CFA12: Llangors: SSSI0651, SAC36			DB ⁵⁶
SI/152	Pseudorchis albida	360m	Status	Local	Welsh Red Data	GB Red Data	S42	National	Sites
	Small-white Orchid	Tegeirian bach gwyn	280m Native	LR	Crit. Endangered	Vulnerable	Yes		1
Jun 2019	Pseudorchis albida		SN8452	Vicarage Meadows		CFA11: Llanwrtyd Wells: WTSWW102, SSSI0974, SPA07			DB ¹
Jun 1886	Pseudorchis albida		SN85	Tywi Forest					DB ⁵⁶
SI/153	Puccinellia distans	270m	Status	Local	Welsh Red Data	GB Red Data	S42	National	Sites
	Saltmarsh-grass	Gwellt-y-morfa atblygedig	Native	LR		Least Concern			2
Jun 2014	Puccinellia distans		SO0110	Cwm Taf Fawr		MT: Vaynor			DB ⁴
2000	Puccinellia distans		SO2212	Cwm Clydach		Mons: Llanelly: NNR077, SSSI0402, SAC62, IPA139			DB ²⁴
SI/154	Pyrola minor	250m	Status	Local	Welsh Red Data	GB Red Data	S42	National	Sites
	Common Wintergreen	Glesyn-y-gaeaf bach	180m Native	LR	Endangered	Least Concern			2
Thought to be the first record for Powys. Details are restricted at the time of publication.									
Aug 2020	Pyrola minor		SN81	Abercraf		CFA15: Tawe-Uchaf			JC ¹
Aug 2020	Pyrola minor		SN81	Abercraf		CFA15: Tawe-Uchaf			JC ¹
May 2020	Pyrola minor		SN81	Abercraf		CFA15: Tawe-Uchaf			JC ¹
SI/155	Pyrus pyraster	110m	Status	Local	Welsh Red Data	GB Red Data	S42	National	Sites
	Wild Pear	Coeden ellyg gwyllt	Archaeophyte	LR					1
May 2014	Pyrus pyraster		SO2514	Ty-gwyn		Mons: Llanelly			DB ²
1930-1969	Pyrus communis s.l.		SO21	Gilwern					DB ²⁸
SI/156	Ranunculus circinatus	160m	Status	Local	Welsh Red Data	GB Red Data	S42	National	Sites
	Fan-leaved Water-crowfoot	Crafanc-y-frân wyntylog	Native	LR		Least Concern			1
Aug 2017	Ranunculus circinatus		SO1326	Llangors lake		CFA12: Llangors: SSSI0651, SAC36			DB ¹⁴
1968	Ranunculus circinatus		SO12	Mynydd Llangors					DB ²⁸

SI/157	Ranunculus penicillatus	350m	Status	Local	Welsh Red Data	GB Red Data	S42	National	Sites
	Stream Water-crowfoot	Crafanc-y-frân y nant	150m	Native	LR	Least Concern			1
Jun 2019	Ranunculus penicillatus subsp. penicillatus		SN9942	Mynachdy		CFA12: Merthyr Cynog			DB ¹
Jun 1883	Ranunculus penicillatus subsp. penicillatus		SO13	Afon Lyfni nr Glasbury					DB ⁵⁶
SI/158	Ranunculus trichophyllus	330m	Status	Local	Welsh Red Data	GB Red Data	S42	National	Sites
	Thread-leaved Water-crowfoot	Crafanc-y-frân feinddail	Native	LR		Least Concern			1
Aug 2018	Ranunculus trichophyllus		SN8932	Twyn y Ffynnon		CFA12: Llywel			DB ¹
1964	Ranunculus trichophyllus		SO12	Llangors lake					DB ³⁰
SI/159	Rhamnus cathartica	350m	Status	Local	Welsh Red Data	GB Red Data	S42	National	Sites
	Buckthorn	Rhafnwydden	Native	LR		Least Concern			1
Jun 2004	Rhamnus cathartica		SN8314	Cribarth		CFA15: Tawe-Uchaf: IPA139			DB ²
1932	Rhamnus cathartica		SO01	Taf Fechan					DB ²⁹
SI/160	Rhodiola rosea	740m	Status	Local	Welsh Red Data	GB Red Data	S42	National	Sites
	Roseroot	Pren y ddannoedd	600m	Native	LR	Least Concern			3
Previously	Sedum rosea								
Aug 2017	Sedum rosea		SO0119	Graig Fan Ddu		CFA12: Llanfrynach: SSSI0078, SAC88, NT1014			DB ¹
Jul 2016	Sedum rosea		SO0121	Craig Cwm Sere		CFA12: Llanfrynach: SSSI0078, SAC88, IPA139, NT1014			DB ⁴
Jul 2004	Sedum rosea		SN8221	Llyn y Fan Fawr		CFA12: Llywel: SSSI0731, IPA139			DB ²
1925	Sedum rosea		SO02	Beacons					DB ²⁸
SI/161	Rhynchospora alba	310m	Status	Local	Welsh Red Data	GB Red Data	S42	National	Sites
	White Beak-sedge	Corsfrwynen wen	Native	LR		Least Concern			2
Jul 2018	Rhynchospora alba		SN8961	Rhiwnant		CFA09: Llanwrthwl: SSSI0458, SPA07			DB ¹
Aug 2005	Rhynchospora alba		SN9060	Cwm Marchnant		CFA09: Llanwrthwl: SSSI0458, SPA07			DB ²
1955	Rhynchospora alba		SN85	Tywi Forest					DB ²⁹
SI/162	Rosa obtusifolia	330m	Status	Local	Welsh Red Data	GB Red Data	S42	National	Sites
	Round-leaved Dog-rose	Rhosyn deilgrwn	100m	Native	LR	Least Concern			2
Jun 2017	Rosa obtusifolia		SN9363	Cnwch Meadow		CFA09: Llanwrthwl: SSSI0149, RSPB47			DB ¹
Aug 2005	Rosa obtusifolia		SO1338	Boughrood Bridge		CFA13: Bronllys			DB ²
Aug 1898	Rosa obtusifolia		SO05	Irfon Valley, Builth					DB ⁵⁶
SI/163	Rosa rubiginosa	350m	Status	Local	Welsh Red Data	GB Red Data	S42	National	Sites
	Sweet-briar	Drysien bêr	160m	Native	LR	Least Concern			2
Sep 2017	Rosa rubiginosa		SN9236	Rhiw		CFA12: Trallong			DB ¹
May 2004	Rosa rubiginosa		SN9108	Craig y Dinas		CFA15: Ystradfellte			DB ²
Sep 1967	Rosa rubiginosa		SN95	Llanfihangel Brynpabuan Church					DB ⁵⁶
SI/164	Rosa spinosissima	580m	Status	Local	Welsh Red Data	GB Red Data	S42	National	Sites
	Burnet Rose	Rhosyn bwrned	350m	Native	LR	Least Concern			1
Previously	Rosa pimpinellifolia								
Aug 2020	Rosa spinosissima		SO2331	Tarren yr Esgob		CFA13: Llanigon: SSSI0064, IPA139			JC ¹
Jul 1927	Rosa spinosissima		SO02	1 mile S of Brecon					DB ⁵⁶

SI/165	<i>Rosa stylosa</i> Short-styled Field-rose	Rhosyn byrgolofnig	360m	Status Native	Local LR	Welsh Red Data	GB Red Data Least Concern	S42	National	Sites 1
Jul 2014	<i>Rosa stylosa</i>			SO2338	Hill Farm		CFA13: Llanigon			DB ¹
1973	<i>Rosa stylosa</i>			SO04	Epynt West					DB ²⁸
SI/166	<i>Rubus aquarum</i>		290m 190m	Status Brec Endemic	Local LR	Welsh Red Data	GB Red Data	S42	National Rare	Sites 3
Oct 2012	<i>Rubus aquarum</i>			SN9043	Cwm Dyfnant		CFA11: Llangamarch			DB ³
Sep 2004	<i>Rubus aquarum</i>			SN9248	Henfron		CFA11: Treflys			DB ²
Aug 2001	<i>Rubus aquarum</i>			SN9347	Llangammarch Wells		CFA11: Llangamarch: SSSI0018, IPA138			DB ²
Jul 1897	<i>Rubus aquarum</i>			SN84	Llanwrtyd Wells					DB ¹⁵
SI/167	<i>Rubus saxatilis</i> Stone Bramble	Corfiaren	460m 160m	Status Native	Local LR	Welsh Red Data	GB Red Data Least Concern	S42	National	Sites 3
May 2020	<i>Rubus saxatilis</i>			SO0057	Estyn Brook		CFA11: Llanafanfawr			IR ³
Jul 2004	<i>Rubus saxatilis</i>			SN9421	Craig Cwm-du		CFA12: Maescar: NNR074, SSSI0078			DB ²
Jun 2000	<i>Rubus saxatilis</i>			SO1816	Craig y Cilau		CFA14: Llangattock: NNR075, SSSI0733, SAC08, IPA139			DB ²
1968	<i>Rubus saxatilis</i>			SN91	Mellte					DB ²⁸
SI/168	<i>Rumex maritimus</i> Golden Dock	Tafolen felen	160m	Status Native	Local LR	Welsh Red Data	GB Red Data Least Concern	S42	National	Sites 1
Jul 2016	<i>Rumex maritimus</i>			SO1326	Llangasty		CFA12: Llangors: SSSI0651, SAC36			DB ¹
Aug 1963	<i>Rumex maritimus</i>			SO1226	Llangors		CFA12: Llangors: SSSI0651, SAC36			DB ³²
SI/169	<i>Sabulina verna</i> Spring Sandwort	Tywodlys y gwanwyn	720m	Status Native	Local LR	Welsh Red Data Vulnerable	GB Red Data Near Threatened	S42	National Scarce	Sites 1
Previously	<i>Minuartia verna</i>									
Jul 2016	<i>Minuartia verna</i>			SO0121	Craig Cwm Sere		CFA12: Llanfrynach: SSSI0078, SAC88, IPA139, NT1014			DB ⁴
Jul 1883	<i>Minuartia verna</i>			SO0121	Craig Cwm Sere		CFA12: Llanfrynach: SSSI0078, SAC88, IPA139, NT1014			DB ³²
SI/170	<i>Sagina subulata</i> Heath Pearlwort	Corwlyddyn mynawydaidd	410m	Status Native	Local LR	Welsh Red Data	GB Red Data Least Concern	S42	National	Sites 1
Aug 2003	<i>Sagina subulata</i>			SN8755	Cefn Garw		CFA11: Treflys			DB ²
1973	<i>Sagina subulata</i>			SO04	Epynt West					DB ²⁹
SI/171	<i>Sagittaria sagittifolia</i> Arrowhead	Saethlys	120m	Status Native	Local LR	Welsh Red Data Vulnerable	GB Red Data Least Concern	S42	National	Sites 1
Jun 2014	<i>Sagittaria sagittifolia</i>			SO2514	Gilwern		Mons: Llanelly			DB ²
SI/172	<i>Salix herbacea</i> Dwarf Willow	Helygen fach	860m 700m	Status Native	Local LR	Welsh Red Data Near Threatened	GB Red Data Least Concern	S42	National	Sites 2
Jun 2019	<i>Salix herbacea</i>			SO0121	Pen y Fan		CFA12: Glyn Tarell: SSSI0078, IPA139, NT1014			DB ¹
Aug 2017	<i>Salix herbacea</i>			SO0119	Graig Fan Ddu		CFA12: Llanfrynach: SSSI0078, SAC88, NT1014			DB ¹
Aug 1888	<i>Salix herbacea</i>			SO02	Brecon Beacons					DB ⁶

SI/173	Salix pentandra	360m	Status	Local	Welsh Red Data	GB Red Data	S42	National	Sites	
	Bay Willow									
	Helygen bêr	280m	Native	LR	Waiting List	Least Concern			3	
Jun 2019	Salix pentandra		SN9943	Disgwylfa		CFA12: Merthyr Cynog			DB ¹	
Aug 2004	Salix pentandra		SN9534	Cwm Erchan		CFA12: Trallong			DB ²	
Jun 2003	Salix pentandra		SN9835	Pont-faen		CFA12: Merthyr Cynog			DB ²	
Jul 1969	Salix pentandra		SN9934	Pont faen		CFA12: Merthyr Cynog			DB ²	
SI/174	Salix purpurea	90m	Status	Local	Welsh Red Data	GB Red Data	S42	National	Sites	
	Purple Willow									
	Helygen gochlas		Native	LR		Least Concern			1	
Jul 2002	Salix purpurea		SN7809	Ystradgynlais		CFA15: Ystradgynlais			DB ²	
1968	Salix purpurea		SO14	Cefngafros					DB ²⁸	
SI/175	Salix triandra	230m	Status	Local	Welsh Red Data	GB Red Data	S42	National	Sites	
	Almond Willow									
	Helygen dribrigerog	120m	Archaeophyte	LR		Least Concern			2	
Jun 2019	Salix triandra		SO0236	Lower Chapel		CFA12: Honddu Isaf: SSSI1059			DB ⁴	
Jul 2012	Salix triandra		SO1024	Scethrog		CFA12: Talybont-On-Usk			DB ¹	
1927	Salix triandra		SN92	Senni					DB ²⁹	
SI/176	Sambucus ebulus	240m	Status	Local	Welsh Red Data	GB Red Data	S42	National	Sites	
	Dwarf Elder									
	Ysgawen Fair	100m	Archaeophyte	LR		Least Concern			3	
Sep 2020	Sambucus ebulus		SO1035	Llandefalle		CFA12: Felin-Fach			IR ⁵	
Jun 2017	Sambucus ebulus		SO2017	Near Llangattock		CFA14: Llangattock			DB ¹	
Aug 2016	Sambucus ebulus		SO1621	Upper Gaer		CFA14: Llanfihangel...			DB ¹	
1968	Sambucus ebulus		SO13	Bronllys - Talgarth					DB ²⁸	
SI/177	Saxifraga hypnoides	690m	Status	Axiophyte	Local	Welsh Red Data	GB Red Data	S42	National	Sites
	Mossy Saxifrage									
	Tormaen llydandroed	200m	Native	NLS		Vulnerable			22	
Nov 2020	Saxifraga hypnoides		SO1915	Craig y Cilau		CFA14: Llangattock: NNR075, SSSI0733, SAC08, IPA139			JC ¹	
Oct 2020	Saxifraga hypnoides		SO2114	Waeln Watkyn		Mons: Llanelly: SSSI0733			JC ¹	
Sep 2020	Saxifraga hypnoides		SN9622	Craig Cerrig-gleisiad		CFA12: Glyn Tarell: NNR074, SSSI0078, SAC88, IPA139			JC ¹	
Sep 2020	Saxifraga hypnoides		SO0222	Cwm Sere		CFA12: Llanfrynach: SSSI0078, IPA139, NT1014			DB ⁴	
Jun 2020	Saxifraga hypnoides		SO0914	Cwar yr Hendre		CFA14: Llangynidr: SSSI0398, IPA139			JC ¹	
Jul 2019	Saxifraga hypnoides		SN9712	Cadair Fawr		RCT: Hirwaun			DB ¹	
May 2019	Saxifraga hypnoides		SO2122	Pen Cerrig-calch		CFA14: Crickhowell: SSSI0064			DB ¹	
Jun 2018	Saxifraga hypnoides		SO2433	Darren Lwyd		CFA13: Llanigon			DB ¹	
Mar 2018	Saxifraga hypnoides		SO2334	Darren Lwyd		CFA13: Llanigon: SSSI0064, IPA139			DB ¹	
Aug 2016	Saxifraga hypnoides		SN8515	Penwylt		CFA15: Tawe-Uchaf: NNR079, SSSI0765			DB ¹	
Jul 2016	Saxifraga hypnoides		SN8616	Ogof Ffynnon Ddu		CFA15: Tawe-Uchaf: NNR079, SSSI0765			DB ⁴	
Jun 2015	Saxifraga hypnoides		SO0339	Cefn Clawdd Common		CFA12: Merthyr Cynog			DB ¹⁰	
Jul 2014	Saxifraga hypnoides		SO2530	Tarren yr Esgob		CFA14: Grwyney...: SSSI0064			DB ¹	
May 2014	Saxifraga hypnoides		SN9811	Cwm Cadlan		RCT: Hirwaun			DB ¹	
Jul 2013	Saxifraga hypnoides		SN9114	Cwm Nedd Fechan		CFA15: Ystradfellte: SSSI0069			DB ¹	
Jun 2013	Saxifraga hypnoides		SO1516	Blaen Onnau		CFA14: Llangynidr			DB ⁴	
May 2010	Saxifraga hypnoides		SO2313	Gilwern Hill		Mons: Llanelly			DB ⁹	
Jun 2006	Saxifraga hypnoides		SN9705	Hirwaun		RCT: Hirwaun			DB ²	
Jul 2004	Saxifraga hypnoides		SN8420	Nant y Llyn		CFA12: Llywel: SSSI0731			DB ²	

Brecknockshire Rare Plant Register

Plants with 3 or fewer sites or listed in a high threat category

SI/177

SI/177	<i>Saxifraga hypnoides</i>	690m	Status	Axiophyte	Local	Welsh Red Data	GB Red Data	S42	National	Sites
	Mossy Saxifrage									
		Tormaen llydandroed	200m	Native	NLS		Vulnerable			22
Jul 2004	<i>Saxifraga hypnoides</i>		SN9421	Craig Cwm-du		CFA12: Maescar: NNR074, SSSI0078				DB ²
Jul 2004	<i>Saxifraga hypnoides</i>		SN8819	Fan Gyhirych		CFA12: Cray				DB ²
Jun 2004	<i>Saxifraga hypnoides</i>		SN8314	Cribarth		CFA15: Tawe-Uchaf: IPA139				DB ²
1879	<i>Saxifraga hypnoides</i>		SO04	Epynt West						DB ²⁹
SI/178	<i>Scabiosa columbaria</i>	690m	Status	Axiophyte	Local	Welsh Red Data	GB Red Data	S42	National	Sites
	Small Scabious									
		Clafrllys bach	60m	Native	LS	Vulnerable	Least Concern			6
Nov 2020	<i>Scabiosa columbaria</i>		SO1815	Craig y Cilau		CFA14: Llangatock: NNR075, SSSI0733, SAC08, IPA139				JC ¹
Sep 2020	<i>Scabiosa columbaria</i>		SN9621	Craig Cerrig-gleisiad		CFA12: Glyn Tarell: NNR074, SSSI0078, SAC88, IPA139				JC ¹
Aug 2020	<i>Scabiosa columbaria</i>		SN8615	Ogof ffynnon ddu		CFA15: Tawe-Uchaf: WTSWW110, SSSI0376, IPA139				IR ⁵
Jul 2016	<i>Scabiosa columbaria</i>		SO0221	Cribyn		CFA12: Llanfrynach: SSSI0078, IPA139, NT1014				DB ⁴
Jul 2014	<i>Scabiosa columbaria</i>		SN9113	Cwm Nedd Fechan		CFA15: Ystradfellte: SSSI0069				DB ²
Jun 2004	<i>Scabiosa columbaria</i>		SN8314	Cribarth		CFA15: Tawe-Uchaf: IPA139				DB ²
1925	<i>Scabiosa columbaria</i>		SN92	Senni						DB ²⁸
SI/179	<i>Schoenoplectus lacustris</i>	160m	Status		Local	Welsh Red Data	GB Red Data	S42	National	Sites
	Common Club-rush									
		Llafrwynen		Native	LR		Least Concern			3
Jul 2020	<i>Schoenoplectus lacustris</i>		SO1326	Llangors lake		CFA12: Llangors: SSSI0651, SAC36				JC ¹
Sep 2016	<i>Schoenoplectus lacustris</i>		SO1533	Talgarth		CFA13: Talgarth				DB ⁹
Aug 2010	<i>Schoenoplectus lacustris</i>		SO1227	Llangors		CFA12: Llangors				DB ²
1964	<i>Schoenoplectus lacustris</i>		SO12	Llangors lake						DB ³⁰
SI/180	<i>Schoenoplectus tabernaemontani</i>	280m	Status		Local	Welsh Red Data	GB Red Data	S42	National	Sites
	Grey Club-rush									
		Llafrwynen arfor	80m	Native	LR		Least Concern			3
Jul 2020	<i>Schoenoplectus tabernaemontani</i>		SO1326	Llangasty		CFA12: Llangors: SSSI0651, SAC36				JC ¹
Aug 2013	<i>Schoenoplectus tabernaemontani</i>		SO0426	Cantref pond		CFA12: Llanfrynach				DB ¹
Dec 2004	<i>Schoenoplectus tabernaemontani</i>		SN7708	Ystradgynlais Sewage Works		CFA15: Ystradgynlais				DB ⁴
1964	<i>Schoenoplectus tabernaemontani</i>		SO12	Llangors lake						DB ³⁰
SI/181	<i>Sibthorpia europaea</i>	430m	Status		Local	Welsh Red Data	GB Red Data	S42	National	Sites
	Cornish Moneywort									
		Deilen gron Cernyw	360m	Native	LR		Least Concern		Scarce	1
Nov 2020	<i>Sibthorpia europaea</i>		SO2013	Cwm Nant yr Hafod		BG: Brynmawr: SSSI0733, SAC08				JC ¹
2000	<i>Sibthorpia europaea</i>		SO2013	Mynydd Llangatock		BG: Brynmawr: SSSI0733, SAC08				DB ¹⁷
SI/182	<i>Silene uniflora</i>	730m	Status		Local	Welsh Red Data	GB Red Data	S42	National	Sites
	Sea Campion									
		Gludlys arfor		Native	LR		Least Concern			2
Aug 2017	<i>Silene uniflora</i>		SO0119	Graig Fan Ddu		CFA12: Llanfrynach: SSSI0078, SAC88, NT1014				DB ¹
Jul 2016	<i>Silene uniflora</i>		SO0121	Craig Cwm Sere		CFA12: Llanfrynach: SSSI0078, SAC88, IPA139, NT1014				DB ⁴
1925	<i>Silene uniflora</i>		SO02	Beacons						DB ²⁸

SI/183	<i>Silene vulgaris</i>	310m	Status	Local	Welsh Red Data	GB Red Data	S42	National	Sites
	Bladder Campion	Gludlys codrwrth	190m	Native	LR	Near Threatened	Least Concern		3
Jun 2019	<i>Silene vulgaris</i>		SN9605	Penywaun		RCT: Hirwaun			DB ⁴
May 2019	<i>Silene vulgaris</i>		SO0308	Pontsarn		MT: Vaynor			DB ⁸⁰
Jun 2002	<i>Silene vulgaris</i> subsp. <i>vulgaris</i>		SO2112	Blackrock		Mons: Llanelly: SSSI0733			DB ²
1925	<i>Silene vulgaris</i> subsp. <i>vulgaris</i>		SO01	Taf Fechan					DB ²⁸
SI/184	<i>Sinapis alba</i>	130m	Status	Local	Welsh Red Data	GB Red Data	S42	National	Sites
	White Mustard	Mwstard gwyn		Archaeophyte	LR	Least Concern			1
May 2004	<i>Sinapis alba</i>		SO1536	Trefithel		CFA13: Bronllys			DB ²
1925	<i>Sinapis alba</i>		SO22	Black Mountains South					DB ²⁸
SI/185	<i>Sinapis arvensis</i>	380m	Status	Local	Welsh Red Data	GB Red Data	S42	National	Sites
	Charlock	Mwstard gwyllt	80m	Archaeophyte	NLS	Vulnerable	Least Concern		17
Jul 2014	<i>Sinapis arvensis</i>		SO2041	Sheephouse fields		CFA13: Llanigon			DB ¹
Sep 2013	<i>Sinapis arvensis</i>		SO1324	Trebinshwn		CFA12: Llangors			DB ⁴
May 2011	<i>Sinapis arvensis</i>		SO1621	Pen y Gaer		CFA14: Llanfihangel...			DB ²
Jul 2008	<i>Sinapis arvensis</i>		SO1419	Pentwyn		CFA14: Llangynidr			DB ²
Sep 2004	<i>Sinapis arvensis</i>		SO1840	Ffordd-fawr		CFA13: Llanigon: SSSI0896			DB ²
Sep 2004	<i>Sinapis arvensis</i>		SO2241	Hay-on-Wye		CFA13: Hay			DB ²
Aug 2004	<i>Sinapis arvensis</i>		SN9434	Llanfihangel Nant Bran		CFA12: Trallong			DB ²
Jul 2004	<i>Sinapis arvensis</i>		SO0537	Ysgwydd Hwch		CFA12: Honddu Isaf			DB ²
May 2004	<i>Sinapis arvensis</i>		SO1123	Talybont		CFA12: Talybont-On-Usk			DB ²
Jun 2003	<i>Sinapis arvensis</i>		SN8623	Waunnewydd		CFA12: Cray			DB ²
Jun 2003	<i>Sinapis arvensis</i>		SN9824	Glanrhyd		CFA12: Glyn Tarell			DB ²
Sep 2002	<i>Sinapis arvensis</i>		SN9453	Glandulas		CFA11: Llanafanfawr			DB ²
Jul 2002	<i>Sinapis arvensis</i>		SO1041	Near Trericket Mill		CFA11: Erwood			DB ²
Jun 2002	<i>Sinapis arvensis</i>		SO2313	Gilwern Hill		Mons: Llanelly			DB ²
Jun 2002	<i>Sinapis arvensis</i>		SO1535	Great Porthamel		CFA13: Talgarth			DB ²
Sep 2000	<i>Sinapis arvensis</i>		SN9648	Near Garth		CFA11: Llangamarch			DB ²
Jun 2000	<i>Sinapis arvensis</i>		SO0428	Brecon		CFA12: Brecon			DB ²
Aug 1956	<i>Sinapis arvensis</i>		SO05	Near River Wye		CFA12: Glyn Tarell			DB ⁴⁴
SI/186	<i>Sison amomum</i>	130m	Status	Local	Welsh Red Data	GB Red Data	S42	National	Sites
	Stone Parsley	Perllys y cerrig		Native	LR	Least Concern			2
Jul 2013	<i>Sison amomum</i>		SO1619	Cyffredyn		CFA14: Llangynidr			DB ¹
Jul 2008	<i>Sison amomum</i>		SO1434	Bronllys		CFA13: Bronllys			DB ²
1925	<i>Sison amomum</i>		SO13	Bronllys - Talgarth					DB ²⁸
SI/187	<i>Smyrniium olusatrum</i>	120m	Status	Local	Welsh Red Data	GB Red Data	S42	National	Sites
	Alexanders	Dulys		Archaeophyte	LR	Least Concern			1
Apr 2020	<i>Smyrniium olusatrum</i>		SO1124	Scethrog		CFA12: Talybont-On-Usk			IR ⁵
1930-1969	<i>Smyrniium olusatrum</i>		SO21	Gilwern					DB ²⁸
SI/188	<i>Sorbus anglica</i>	480m	Status	Local	Welsh Red Data	GB Red Data	S42	National	Sites
	English Whitebeam	Cerddinen Lloegr	300m	Native	LR	Near Threatened		Rare	3
May 2015	<i>Sorbus anglica</i>		SO2312	Clydach		Mons: Llanelly			DB ⁹
Jul 2012	<i>Sorbus anglica</i>		SO2012	Coed Fedw-ddu		BG: Brynmawr: NNR077, SSSI0402, SAC62, IPA139			DB ⁴

Brecknockshire Rare Plant Register

Plants with 3 or fewer sites or listed in a high threat category

S1/188

S1/188	<i>Sorbus anglica</i>	480m	Status	Local	Welsh Red Data	GB Red Data	S42	National	Sites
	English Whitebeam								
	Cerddinen Lloegr	300m	Native	LR		Near Threatened		Rare	3
Sep 2010	<i>Sorbus anglica</i>		SO1816	Craig y Cilau		CFA14: Llangattock: NNR075, SSSI0733, SAC08, IPA139			DB ¹²
1893	<i>Sorbus anglica</i>		SO1816	Craig y Cilau		CFA14: Llangattock: NNR075, SSSI0733, SAC08, IPA139			DB ²²
S1/189	<i>Sorbus aucuparia</i> x <i>leyana</i> = <i>S. x motleyi</i>	340m	Status	Local	Welsh Red Data	GB Red Data	S42	National	Sites
	Motley's Whitebeam								
			Brec Endemic	LR		Crit. Endangered			1
Sadly the one known plant is now deceased (reported 2020 TCG Rich).									
Sep 2008	<i>Sorbus aucuparia</i> x <i>leyana</i> = <i>S. x motleyi</i>		SO0109	Penmailard		RCT: Hirwaun			DB ⁹
1995	<i>Sorbus aucuparia</i> x <i>leyana</i> = <i>S. x motleyi</i>		SO0109	Penmailard		RCT: Hirwaun			DB ⁹
S1/190	<i>Sorbus cambrensis</i>	540m	Status	Local	Welsh Red Data	GB Red Data	S42	National	Sites
	Welsh Whitebeam								
	Cerddinen Gymraeg	230m	Brec Endemic	LS		Endangered			6
Sep 2012	<i>Sorbus cambrensis</i>		SO2532	Cwm Brychen		CFA13: Llanigon: SSSI0064			JC ¹
Sep 2012	<i>Sorbus cambrensis</i>		SO2433	Darren Lwyd		CFA13: Llanigon: SSSI0064, IPA139			JC ¹
Sep 2012	<i>Sorbus cambrensis</i>		SO2213	Cwm Clydach		Mons: Llanelly: IPA139			JC ¹
Sep 2012	<i>Sorbus cambrensis</i>		SO2112	Blackrock		Mons: Llanelly: NNR077, SSSI0402, SAC62, IPA139			JC ¹
Sep 2010	<i>Sorbus cambrensis</i>		SO1816	Craig y Cilau		CFA14: Llangattock: NNR075, SSSI0733, SAC08, IPA139			DB ¹²
Sep 2002	<i>Sorbus cambrensis</i>		SO1915	Craig y Cilau		CFA14: Llangattock: NNR075, SSSI0733, SAC08, IPA139			DB ²²
1966	<i>Sorbus cambrensis</i>		SO21	Blackrock					DB ²²
S1/191	<i>Sorbus leptophylla</i>	480m	Status	Local	Welsh Red Data	GB Red Data	S42	National	Sites
	Thin-leaved Whitebeam								
	Cerddinen Gymreig	240m	Brec Endemic	LR	Endangered	Endangered	Yes	Rare	2
2020	<i>Sorbus leptophylla</i>		SO1816	Craig y cilau		CFA14: Llangattock: NNR075, SSSI0733, SAC08, IPA139			JC ¹
Jun 2018	<i>Sorbus leptophylla</i>		SN8415	Craig y Rhiwarth		CFA15: Tawe-Uchaf: WTSWW110, SSSI0376, IPA139			DB ¹
1901	<i>Sorbus leptophylla</i>		SO1816	Craig y Cilau		CFA14: Llangattock: NNR075, SSSI0733, SAC08, IPA139			DB ²²
S1/192	<i>Sorbus leyana</i>	390m	Status	Local	Welsh Red Data	GB Red Data	S42	National	Sites
	Ley's Whitebeam								
	Cerddinen y Darren Fach	280m	Native	LR	Crit. Endangered	Crit. Endangered	Yes	Rare	1
The species is present on both sides of the valley - in some cases in the same monad.									
May 2019	<i>Sorbus leyana</i>		SO0110	Darren Fach		MT: Vaynor: WTSWW098, SSSI0431, IPA139			DB ⁹
1896	<i>Sorbus leyana</i>		SO0110	Darren Fach		MT: Vaynor: WTSWW098, SSSI0431, IPA139			DB ²²
S1/193	<i>Sorbus minima</i>	480m	Status	Local	Welsh Red Data	GB Red Data	S42	National	Sites
	Least Whitebeam								
	Cerddinen wen fach	350m	Brec Endemic	LR	Vulnerable	Vulnerable	Yes	Rare	3
2020	<i>Sorbus minima</i>		SO1915	Craig y Cilau		CFA14: Llangattock: NNR075, SSSI0733, SAC08, IPA139			JC ¹
Jun 2016	<i>Sorbus minima</i>		SO1416	Cwm Claisfer		CFA14: Llangynidr: IPA139			JC ¹
May 2012	<i>Sorbus minima</i>		SO1816	Craig y Cilau		CFA14: Llangattock: NNR075, SSSI0733, SAC08, IPA139			JC ¹
1893	<i>Sorbus minima</i>		SO1815	Craig y Cilau		CFA14: Llangattock: NNR075, SSSI0733, SAC08, IPA139			DB ²²

SI/194	<i>Sorbus rupicola</i>	470m	Status	Local	Welsh Red Data	GB Red Data	S42	National	Sites
	Rock Whitebeam								
		330m	Native	LR	Vulnerable	Least Concern		Scarce	3
The species is present on both sides of the valley at Darren Fawr / Coed Penmailard.									
2020	<i>Sorbus rupicola</i>		SO0109	Penmailard		MT: Vaynor: WTSWW098, SSSI0431, IPA139			JC ¹
May 2012	<i>Sorbus rupicola</i>		SO1816	Craig y Cilau		CFA14: Llangattock: NNR075, SSSI0733, SAC08, IPA139			JC ¹
Sep 2002	<i>Sorbus rupicola</i>		SO1915	Craig y Cilau		CFA14: Llangattock: NNR075, SSSI0733, SAC08, IPA139			DB ⁶
1899	<i>Sorbus rupicola</i>		SO11	Craig y Cilau					DB ²²
SI/195	<i>Sorbus stenophylla</i>	580m	Status	Local	Welsh Red Data	GB Red Data	S42	National	Sites
	Llanthony Whitebeam								
		430m	Brit Endemic	LR		Endangered			3
Jun 2018	<i>Sorbus stenophylla</i>		SO2433	Darren Lwyd		CFA13: Llanigon: SSSI0064, IPA139			DB ¹
Sep 2014	<i>Sorbus stenophylla</i>		SO2430	Tarren yr Esgob		CFA13: Llanigon: SSSI0064, IPA139			DB ¹²
Sep 2014	<i>Sorbus stenophylla</i>		SO2332	Tarren yr Esgob		CFA13: Llanigon: SSSI0064, IPA139			JC ¹
Jul 1923	<i>Sorbus stenophylla</i>		SO23	Tarren yr Esgob					DB ²²
SI/196	<i>Sparganium angustifolium</i>	530m	Status	Local	Welsh Red Data	GB Red Data	S42	National	Sites
	Floating Bur-reed								
		240m	Native	LR		Least Concern			3
2020	<i>Sparganium angustifolium</i>		SN81	Abercraf		CFA15: Ystradgynlais			JC ¹
Sep 2019	<i>Sparganium angustifolium</i>		SN9061	Dolymynach Reservoir		CFA09: Llanwrthwl: SSSI0458, SPA07			DB ¹
Aug 2019	<i>Sparganium angustifolium</i>		SN8561	Llyn Carw		CFA09: Llanwrthwl: SSSI0458, SPA07			DB ¹
1955	<i>Sparganium angustifolium</i>		SN84	Abernant Lake					DB ³⁰
SI/197	<i>Sparganium natans</i>	320m	Status	Local	Welsh Red Data	GB Red Data	S42	National	Sites
	Least Bur-reed								
		150m	Native	LR		Least Concern			2
Aug 2013	<i>Sparganium natans</i>		SN9625	Traeth Mawr		CFA12: Glyn Tarell: SSSI0592			DB ¹
Aug 2010	<i>Sparganium natans</i>		SO1226	Llangors lake		CFA12: Llangors: SSSI0651, SAC36			DB ¹
Jul 1969	<i>Sparganium natans</i>		SN9625	Daudraeth Illtyd		CFA12: Glyn Tarell: SSSI0592			DB ²
SI/198	<i>Spergula arvensis</i>	410m	Status	Axiophyte Local	Welsh Red Data	GB Red Data	S42	National	Sites
	Corn Spurrey								
		60m	Native	NLS	Near Threatened	Vulnerable			36
Oct 2020	<i>Spergula arvensis</i>		SO2019	Llanfair Lane		CFA14: Crickhowell			JC ¹
Aug 2020	<i>Spergula arvensis</i>		SO1433	Near Pont Nichol		CFA13: Talgarth			JC ¹
Jul 2020	<i>Spergula arvensis</i>		SO0821	Cwm Banw		CFA12: Talybont-On-Usk			JC ¹
Jun 2020	<i>Spergula arvensis</i>		SO0624	Pentwyn		CFA12: Llanfrynach			JC ¹
Jun 2020	<i>Spergula arvensis</i>		SO0328	Brecon		CFA12: Brecon: SSSI1074			IR ⁵
Jun 2019	<i>Spergula arvensis</i>		SN7911	Glyn yr Hebog		CFA15: Ystradgynlais			DB ⁵
Aug 2017	<i>Spergula arvensis</i>		SN8416	Glyntawe		CFA15: Tawe-Uchaf			DB ¹
Nov 2014	<i>Spergula arvensis</i>		SO2414	Gilwern		Mons: Llanelly			DB ¹
Sep 2014	<i>Spergula arvensis</i>		SO0817	Caerfanell		CFA12: Talybont-On-Usk: LNR77			DB ⁴
Sep 2014	<i>Spergula arvensis</i>		SO0415	Pentwyn Reservoir west		CFA12: Talybont-On-Usk			DB ⁴
Jul 2013	<i>Spergula arvensis</i>		SO0741	Lower Blaen-huddig		CFA11: Erwood			DB ¹
2012	<i>Spergula arvensis</i>		SN9563	Cwm		CFA09: Llanwrthwl: SSSI0183, IPA151			DB ¹
May 2011	<i>Spergula arvensis</i>		SO1621	Pen y Gaer		CFA14: Llanfihangel...			DB ²
Jul 2007	<i>Spergula arvensis</i>		SO2139	Llanigon		CFA13: Llanigon			DB ²
Jun 2007	<i>Spergula arvensis</i>		SO1818	Ty-Robin		CFA14: Llangattock			DB ²
Sep 2005	<i>Spergula arvensis</i>		SO0233	Gwarallt		CFA12: Honddu Isaf			DB ²

Brecknockshire Rare Plant Register

Plants with 3 or fewer sites or listed in a high threat category

S1/198

S1/198	<i>Spergula arvensis</i>	410m	Status	Axiophyte	Local	Welsh Red Data	GB Red Data	S42	National	Sites
	Corn Spurrey									
	Troellig yr yd	60m	Native		NLS	Near Threatened	Vulnerable			36
Sep 2005	<i>Spergula arvensis</i>			SO1024	Scethrog		CFA12: Talybont-On-Usk			DB ²
Jul 2005	<i>Spergula arvensis</i>			SO2416	Glangrwyney		CFA14: Grwyney...			DB ²
Jul 2005	<i>Spergula arvensis</i>			SO0451	Builth Wells		CFA11: Builth			DB ²
Jun 2005	<i>Spergula arvensis</i>			SO0931	Drostre Bank		CFA12: Felin-Fach: SSSI0447			DB ²
Jun 2005	<i>Spergula arvensis</i>			SO1537	Boxbush		CFA13: Bronllys			DB ²
Sep 2004	<i>Spergula arvensis</i>			SO1840	Ffordd-fawr		CFA13: Llanigon: SSSI0896			DB ²
Sep 2004	<i>Spergula arvensis</i>			SN9248	Henfron		CFA11: Treflys			DB ²
Aug 2004	<i>Spergula arvensis</i>			SN9434	Llanfihangel Nant Bran		CFA12: Trallong			DB ²
Aug 2004	<i>Spergula arvensis</i>			SN8629	Roman Road, Trecastle		CFA12: Llywel			DB ²
Jul 2004	<i>Spergula arvensis</i>			SO2538	East of Twn y Beddau		CFA13: Llanigon			DB ²
Jul 2004	<i>Spergula arvensis</i>			SN7511	Cwm Twrch		CFA15: Ystradgynlais			DB ²
Jul 2004	<i>Spergula arvensis</i>			SO0537	Ysgwydd Hwch		CFA12: Honddu Isaf			DB ²
May 2004	<i>Spergula arvensis</i>			SO1123	Talybont		CFA12: Talybont-On-Usk			DB ²
Aug 2003	<i>Spergula arvensis</i>			SO0159	North of Llysdinam		CFA11: Llanafanfawr			DB ²
Jun 2003	<i>Spergula arvensis</i>			SN8623	Waunnewydd		CFA12: Cray			DB ²
Jun 2003	<i>Spergula arvensis</i>			SN9749	Llanfechan		CFA11: Cilmerly			DB ²
Jul 2002	<i>Spergula arvensis</i>			SO0940	Scithwen brook		CFA12: Felin-Fach			DB ²
Jun 2002	<i>Spergula arvensis</i>			SO2515	Gilwern		Mons: Llanelly			DB ²
Jun 2002	<i>Spergula arvensis</i>			SO1534	Talgarth North		CFA13: Talgarth			DB ²
Sep 2000	<i>Spergula arvensis</i>			SN9648	Near Garth		CFA11: Llangamarch			DB ²
1925	<i>Spergula arvensis</i>			SN81	Glyntawe		CFA12: Glyn Tarell			DB ²⁸
S1/199	<i>Spiranthes spiralis</i>	90m	Status		Local	Welsh Red Data	GB Red Data	S42	National	Sites
	Autumn Lady's-tresses									
	Troellig yr hydref		Native		LR		Near Threatened			1
Aug 2014	<i>Spiranthes spiralis</i>			SO2241	Hay-on-Wye		CFA13: Hay			DB ¹
2000	<i>Spiranthes spiralis</i>			SO21	Llangattock					DB ¹⁷
1989	<i>Spiranthes spiralis</i>			SO2118	Crickhowell		CFA14: Crickhowell			DB ²⁹
S1/200	<i>Stachys arvensis</i>	180m	Status	Axiophyte	Local	Welsh Red Data	GB Red Data	S42	National	Sites
	Field Woundwort									
	Briwllys y tir âr		Archaeophyte		LR	Vulnerable	Near Threatened			3
Feb 2019	<i>Stachys arvensis</i>			SN9957	Ty Mawr		CFA11: Llanafanfawr			DB ¹
Nov 2014	<i>Stachys arvensis</i>			SO2414	Gilwern		Mons: Llanelly			DB ¹
Oct 2012	<i>Stachys arvensis</i>			SO1022	Cui Parc		CFA12: Talybont-On-Usk			DB ¹
1968	<i>Stachys arvensis</i>			SO11	Mynydd Langynidr					DB ²⁸
S1/201	<i>Stellaria nemorum</i>	230m	Status		Local	Welsh Red Data	GB Red Data	S42	National	Sites
	Wood Stitchwort									
	Serenllys y coed	120m	Native		LR		Least Concern			2
Includes the common subspecies, subsp. <i>memorum</i> .										
Jun 2014	<i>Stellaria nemorum</i> subsp. <i>montana</i>			SN8432	Nant Gwydderig		CFA12: Llywel			DB ⁴
2009	<i>Stellaria nemorum</i> subsp. <i>montana</i>			SO0158	Dol Wood		CFA11: Llanafanfawr: SSSI0896, SAC14, IPA138			DB ¹⁷
1968	<i>Stellaria nemorum</i>			SO11	Mynydd Langynidr					DB ²⁸
S1/202	<i>Stellaria pallida</i>	90m	Status		Local	Welsh Red Data	GB Red Data	S42	National	Sites
	Lesser Chickweed									
	Gwlyddyn-y-dom bach		Native		LR		Least Concern			2
2004	<i>Stellaria pallida</i>			SO1821	Tretower		CFA14: Llanfihangel...			DB ²⁴
Aug 2002	<i>Stellaria pallida</i>			SO1940	Pont yr Angel		CFA13: Llanigon			DB ²

Brecknockshire Rare Plant Register

Plants with 3 or fewer sites or listed in a high threat category

SI/202

SI/202	<i>Stellaria pallida</i>	90m	Status	Local	Welsh Red Data	GB Red Data	S42	National	Sites
	Lesser Chickweed	Gwlyddyn-y-dom bach	Native	LR		Least Concern			2
Apr 1957	<i>Stellaria pallida</i>		SO2118	Crickhowell		CFA14: Crickhowell			DB ²⁹
SI/203	<i>Stuckenia pectinata</i>	160m	Status	Local	Welsh Red Data	GB Red Data	S42	National	Sites
	Fennel Pondweed	Dyfrllys blaenllym	Native	LR		Least Concern			2
	Previously <i>Potamogeton pectinatus</i>								
Sep 2019	<i>Potamogeton pectinatus</i>		SO1326	Llangors lake		CFA12: Llangors: SSSI0651, SAC36			DB ¹⁴
Jul 2012	<i>Potamogeton pectinatus</i>		SO1024	Pencelli Mire		CFA12: Talybont-On-Usk: SSSI1074, SAC16			DB ¹
Jun 1939	<i>Potamogeton pectinatus</i>		SO12	Llangasty					DB ⁵⁶
SI/204	<i>Taraxacum breconense</i>	270m	Status	Local	Welsh Red Data	GB Red Data	S42	National	Sites
		180m	Brec Endemic	LS		Data Deficient		Rare	4
Jun 2013	<i>Taraxacum breconense</i>		SO0424	Nant Sere		CFA12: Llanfrynach			DB ¹²
Jun 2013	<i>Taraxacum breconense</i>		SO0922	Cwm Cui		CFA12: Talybont-On-Usk			DB ¹²
May 2013	<i>Taraxacum breconense</i>		SN9010	Pont Melin-fach		CFA15: Ystradfellte: SSSI0451, SAC71			DB ²
May 2003	<i>Taraxacum breconense</i>		SN8517	Cwm Tawe		CFA12: Llywel			DB ²
1983	<i>Taraxacum breconense</i>		SO11	Blaen Onneu					DB ¹⁶
SI/205	<i>Thalictrum flavum</i>	160m	Status	Axiophyte Local	Welsh Red Data	GB Red Data	S42	National	Sites
	Common Meadow-rue	Arianllys	Native	LR		Least Concern			2
Jul 2020	<i>Thalictrum flavum</i>		SO1327	Llangors		CFA12: Llangors: SSSI0651, SAC36			JC ¹
Jul 2019	<i>Thalictrum flavum</i>		SO1226	Llangors lake		CFA12: Llangors: SSSI0651, SAC36			DB ¹
Jul 1906	<i>Thalictrum flavum</i>		SO1326	Llangasty		CFA12: Llangors: SSSI0651, SAC36			DB ⁶
SI/206	<i>Thelypteris palustris</i>	300m	Status	Local	Welsh Red Data	GB Red Data	S42	National	Sites
	Marsh Fern	Rhedynen y gors	Native	LR		Least Concern		Scarce	1
Jul 2018	<i>Thelypteris palustris</i>		SN8838	Cilieni headwaters		CFA12: Maescar: SSSI0068			DB ¹
1983	<i>Thelypteris palustris</i>		SN93	Cwm Bran					DB ³²
SI/207	<i>Thlaspi arvense</i>	200m	Status	Local	Welsh Red Data	GB Red Data	S42	National	Sites
	Field Penny-cress	Codywasg y maes	100m	Archaeophyte	LR	Least Concern			2
Aug 2020	<i>Thlaspi arvense</i>		SO1433	Near Pont Nichol		CFA13: Talgarth			JC ¹
2001	<i>Thlaspi arvense</i>		SO1025	Pennorth		CFA12: Llangors			DB ¹⁷
Jan 1971	<i>Thlaspi arvense</i>		SN9407	Trebanog		RCT: Hirwaun			DB ²⁹
SI/208	<i>Tilia platyphyllos</i>	440m	Status	Local	Welsh Red Data	GB Red Data	S42	National	Sites
	Large-leaved Lime	Pisgwydden dail mawr	150m	Native	LR	Least Concern		Scarce	3
Oct 2020	<i>Tilia platyphyllos</i>		SO0409	Taf Fechan Reserve		MT: Vaynor			IR ¹⁰
May 2012	<i>Tilia platyphyllos</i>		SO1815	Craig y Cilau		CFA14: Llangattock: NNR075, SSSI0733, SAC08, IPA139			JC ¹
May 2012	<i>Tilia platyphyllos</i>		SO2420	Llanbedr woodland		CFA14: Grwyney...			JC ¹
Jun 1946	<i>Tilia platyphyllos</i>		SO11	Craig y Cilau					DB ³²
SI/209	<i>Trichomanes speciosum</i> (gametophyte)	360m	Status	Local	Welsh Red Data	GB Red Data	S42	National	Sites
	Killarney Fern (gametophyte)	150m	Native	LR					3
	Only the gametophyte is known in VC42.								
Oct 2016	<i>Trichomanes speciosum</i> (gametophyte)		SN9209	Afon Hepste		RCT: Hirwaun: SSSI0451, SAC71, IPA139, 			DB ¹
Apr 2004	<i>Trichomanes speciosum</i> (gametophyte)		SO1041	Sgithwen valley		CFA11: Erwood			DB ³

Brecknockshire Rare Plant Register

Plants with 3 or fewer sites or listed in a high threat category

S1/209

S1/209	Trichomanes speciosum (gametophyte)	360m	Status	Local	Welsh Red Data	GB Red Data	S42	National	Sites
	Killarney Fern (gametophyte)	150m	Native	LR					3
Only the gametophyte is known in VC42.									
Jan 2004	Trichomanes speciosum (gametophyte)		SO2526	Cefn-coed		CFA14: Grwyney..., 三三			DB ³
Apr 1990	Trichomanes speciosum		SO1238	Llyswen		CFA13: Bronllys			DB ⁶
S1/210	Trifolium arvense	390m	Status	Local	Welsh Red Data	GB Red Data	S42	National	Sites
	Hare's-foot Clover		Native	LR		Least Concern			1
Jul 2005	Trifolium arvense		SN8424	Glasfynydd forest		CFA12: Llywel, 三三			DB ²
	1930-1969 Trifolium arvense		SN84	Llanwrtyd					DB ²⁸
S1/211	Trollius europaeus	410m	Status	Axiophyte Local	Welsh Red Data	GB Red Data	S42	National	Sites
	Globeflower	90m	Native	NLS		Least Concern	Yes		17
May 2020	Trollius europaeus		SO1530	Trewalkin meadow		CFA13: Talgarth: WTSWW105			IR ⁵
Jun 2019	Trollius europaeus		SO0050	Gofynne		CFA11: Duhonw			DB ¹
Jun 2015	Trollius europaeus		SN8551	Cae Pwll y Bo		CFA11: Llanwrtyd Wells: SSSI0131			DB ¹
Jul 2014	Trollius europaeus		SO1518	Ty-Sheriff		CFA14: Llangynidr			DB ¹
May 2014	Trollius europaeus		SO1937	Tregoyd		CFA13: Gwernfyed			DB ¹
Apr 2014	Trollius europaeus		SO1420	River Usk		CFA14: Llangynidr			DB ²
Jun 2013	Trollius europaeus		SO0741	Llwynypela		CFA11: Erwood			DB ¹
May 2013	Trollius europaeus		SN9023	Crai		CFA12: Cray			DB ¹
Apr 2013	Trollius europaeus		SO1619	River Usk		CFA14: Llangynidr			DB ³
Jun 2012	Trollius europaeus		SO2239	Penhenallt meadow		CFA13: Llanigon: SSSI0792			DB ¹
Jun 2010	Trollius europaeus		SN9113	Berthlwyd Farm		CFA15: Ystradfellte: SSSI0069			DB ⁴
Aug 2005	Trollius europaeus		SN9831	Coed Dyrysiog		CFA12: Yscir			DB ³
Jul 2005	Trollius europaeus		SO1233	Cae Penmaes		CFA12: Felin-Fach			DB ³
Jul 2005	Trollius europaeus		SN9119	Llethr		CFA12: Maescar: IPA139			DB ²
Aug 2003	Trollius europaeus		SN9509	Garw-dyle		RCT: Hirwaun: SSSI0401, SAC63			DB ³
Jun 2003	Trollius europaeus		SO1042	Ty Isaf		CFA11: Erwood: SSSI0896, SAC14, IPA138			DB ²
Jul 2001	Trollius europaeus		SN8453	Nant Irfon		CFA11: Llanwrtyd Wells: SSSI0458			DB ²
1925	Trollius europaeus		SO01	Taf Fechan					DB ²⁸
S1/212	Typha angustifolia	160m	Status	Local	Welsh Red Data	GB Red Data	S42	National	Sites
	Lesser Bulrush		Native	LR		Least Concern			3
2020	Typha angustifolia		SN81	Abercraf		CFA15: Ystradgynlais			JC ¹
Sep 2019	Typha angustifolia		SO1226	Llangors lake		CFA12: Llangors: SSSI0651, SAC36			DB ¹⁴
Sep 2019	Typha angustifolia		SO1325	Llangors lake		CFA12: Llangors: SSSI0651, SAC36			DB ¹⁴
1964	Typha angustifolia		SO12	Llangors lake					DB ³⁰
S1/213	Urtica urens	170m	Status	Local	Welsh Red Data	GB Red Data	S42	National	Sites
	Small Nettle		Archaeophyte	LR		Least Concern			3
Jun 2019	Urtica urens		SO2320	Llanbedr		CFA14: Grwyney...			DB ⁵
Apr 2019	Urtica urens		SO0627	Brynich		CFA12: Brecon			DB ¹
May 2004	Urtica urens		SO1123	Talybont		CFA12: Talybont-On-Usk			DB ²
	1930-1969 Urtica urens		SO04	Epynt West					DB ²⁸

SI/214	<i>Utricularia minor</i>	450m	Status	Local	Welsh Red Data	GB Red Data	S42	National	Sites	
	Lesser Bladderwort	Chwysigenddail bach	100m	Native	LR	Least Concern			2	
Mar 2017	<i>Utricularia minor</i>		SO2416	Glangrwyney		CFA14: Grwyney...			DB ¹	
Aug 2014	<i>Utricularia minor</i>		SO0446	Banc y Celyn		CFA11: Duhonw			DB ¹	
1928	<i>Utricularia minor</i>		SO04	Pant-y-llyn Hill					DB ³⁰	
SI/215	<i>Veronica anagallis-aquatica</i>	190m	Status	Local	Welsh Red Data	GB Red Data	S42	National	Sites	
	Blue Water-Speedwell	Graeanllys y dŵr	80m	Native	LR	Least Concern			1	
Jul 2014	<i>Veronica anagallis-aquatica</i>		SO2041	Sheephouse fields		CFA13: Llanigon			DB ¹	
1964	<i>Veronica anagallis-aquatica</i>		SO12	Llangors lake					DB ³⁰	
SI/216	<i>Veronica catenata</i>	160m	Status	Local	Welsh Red Data	GB Red Data	S42	National	Sites	
	Pink Water-Speedwell	Graeanllys-y-dŵr rholiwr		Native	LR	Least Concern			2	
Jul 2020	<i>Veronica catenata</i>		SO1326	Llangasty		CFA12: Llangors: SSSI0651, SAC36			JC ¹	
Jul 2012	<i>Veronica catenata</i>		SO1024	Pencelli Mire		CFA12: Talybont-On-Usk: SSSI1074			DB ¹	
Aug 1925	<i>Veronica catenata</i>		SO12	Llangors lake					DB ³⁰	
SI/217	<i>Vicia orobus</i>	370m	Status	Axiophyte	Local	Welsh Red Data	GB Red Data	S42	National	Sites
	Wood Bitter-vetch	Ffacbysen chwerw	160m	Native	NLS	Near Threatened	Yes	Scarce	13	
Jun 2019	<i>Vicia orobus</i>		SO0043	Epynt cliff		CFA12: Merthyr Cynog			DB ¹	
Jun 2019	<i>Vicia orobus</i>		SO0050	Gofynne		CFA11: Duhonw			DB ¹	
Jun 2018	<i>Vicia orobus</i>		SN8452	Vicarage Meadows		CFA11: Llanwrtyd Wells: WTSWW102, SSSI0974, SPA07			DB ⁹	
Jun 2017	<i>Vicia orobus</i>		SN9363	The Clyn		CFA09: Llanwrthwl: SSSI0149, RSPB47			DB ¹	
May 2015	<i>Vicia orobus</i>		SN8526	Cae Bryntywarch		CFA12: Llywel: WTSWW095, SSSI0116			DB ¹	
Jul 2014	<i>Vicia orobus</i>		SN9938	Merthyr Cynog		CFA12: Merthyr Cynog			DB ³	
Jul 2007	<i>Vicia orobus</i>		SN9023	Nant y Beudy		CFA12: Cray			DB ³	
2006	<i>Vicia orobus</i>		SN9566	Dol-afallen Bridge		CFA09: Rhayader			DB ³	
Jun 2004	<i>Vicia orobus</i>		SN8553	Abergwesyn		CFA11: Llanwrtyd Wells			DB ²	
Jun 2003	<i>Vicia orobus</i>		SN9223	Cwm Senni		CFA12: Maescar			DB ²	
Jun 2003	<i>Vicia orobus</i>		SN8435	Halfway Forest		Carms: Llanfair-Ar-Y-Bryn			DB ²	
Sep 2002	<i>Vicia orobus</i>		SN9453	Glandulas		CFA11: Llanafanfawr			DB ²	
Aug 2002	<i>Vicia orobus</i>		SO0055	Brynwern Hall		CFA11: Llanafanfawr			DB ³	
Aug 1891	<i>Vicia orobus</i>		SO01	Cwm Taf-fechan					DB ⁴⁵	
SI/218	<i>Viola tricolor</i>	210m	Status	Axiophyte	Local	Welsh Red Data	GB Red Data	S42	National	Sites
	Wild Pansy	Trilliw		Native	LR	Vulnerable	Near Threatened		1	
Jul 2020	<i>Viola tricolor</i>		SN9251	Beulah		CFA11: Treflys			JC ¹	
1968	<i>Viola tricolor</i>		SN9228	Sennybridge		CFA12: Maescar			DB ²	
SI/219	<i>Zannichellia palustris</i>	160m	Status	Local	Welsh Red Data	GB Red Data	S42	National	Sites	
	Horned Pondweed	Llynwlyddyn corniog		Native	LR	Least Concern			1	
Sep 2019	<i>Zannichellia palustris</i>		SO1326	Llangors lake		CFA12: Llangors: SSSI0651, SAC36			DB ¹⁴	
Jul 1941	<i>Zannichellia palustris</i>		SN71	Cwmgiedd					DB ³⁰	

S2/1	<i>Aconitum napellus</i>	310m	Status	Local	Welsh Red Data	GB Red Data	S42	National	Sites
Monk's-hood	Cwcoll y mynach	200m	Native	LS		Waiting List			4
It is difficult to be certain about native or garden-escape status for these records. All sites are well-naturalised.									
Jun 2020	<i>Aconitum napellus</i>		SO2018	Ffawyddog		CFA14: Llangattock			JC ¹
Jun 2013	<i>Aconitum napellus</i>		SO1035	Llandefalle		CFA12: Felin-Fach			DB ¹
Jul 2004	<i>Aconitum napellus</i>		SO0638	Llaneglwys		CFA11: Erwood			DB ²
May 2003	<i>Aconitum napellus</i>		SN7715	Llwynchwstabl		CFA15: Ystradgynlais			DB ²
Jul 1942	<i>Aconitum napellus</i>		SO12	Bwlch					DB ³²
S2/2	<i>Agrostis gigantea</i>	360m	Status	Local	Welsh Red Data	GB Red Data	S42	National	Sites
Black Bent	Maeswellt mawr	70m	Archaeophyte	LS		Least Concern			10
Jul 2019	<i>Agrostis gigantea</i>		SN9625	Daudraeth Illtyd		CFA12: Glyn Tarell: SSSI0592			DB ¹
Jul 2016	<i>Agrostis gigantea</i>		SN9426	Cefn Llechid		CFA12: Maescar			DB ⁴
Jul 2016	<i>Agrostis gigantea</i>		SN8452	Nant Irfon		CFA11: Llanwrtyd Wells			DB ¹
Aug 2014	<i>Agrostis gigantea</i>		SO1938	Wern Iago		CFA13: Gwernfyfed			DB ²
Aug 2013	<i>Agrostis gigantea</i>		SO1637	Three Cocks		CFA13: Bronllys			DB ¹
Aug 2009	<i>Agrostis gigantea</i>		SO1620	Gliffaes		CFA14: Llanfihangel...			DB ²
2008	<i>Agrostis gigantea</i>		SO2242	Hay-on-Wye		CFA13: Hay			DB ²
Aug 2004	<i>Agrostis gigantea</i>		SN8629	Roman Road, Trecastle		CFA12: Llywel			DB ²
Jul 2003	<i>Agrostis gigantea</i>		SO2614	Gilwern		Mons: Llanelly			DB ²
Aug 2002	<i>Agrostis gigantea</i>		SO1437	Dderw Wood		CFA13: Bronllys			DB ²
Jul 1963	<i>Agrostis gigantea</i>		SO0531	Near Llanddew		CFA12: Llanddew			DB ²⁹
S2/3	<i>Alisma lanceolatum</i>	410m	Status	Local	Welsh Red Data	GB Red Data	S42	National	Sites
Narrow-leaved Water-plantain	Llyriad-y-dŵr culddail	80m	Native	LS		Least Concern			7
Oct 2020	<i>Alisma lanceolatum</i>		SO1226	Llangors		CFA12: Llangors: SSSI0651			IR ⁹
Aug 2019	<i>Alisma lanceolatum</i>		SO2116	Canal path, Llangattock		CFA14: Llangattock			DB ¹
May 2015	<i>Alisma lanceolatum</i>		SO1819	The Fro		CFA14: Llangattock			DB ²
Jun 2014	<i>Alisma lanceolatum</i>		SO2514	Ty-gwyn		Mons: Llanelly			DB ²
Jul 2011	<i>Alisma lanceolatum</i>		SO2111	Llanelly Hill		Mons: Llanelly			DB ⁴
Aug 2008	<i>Alisma lanceolatum</i>		SO1520	Llangynidr		CFA14: Llangynidr			DB ²
Aug 2002	<i>Alisma lanceolatum</i>		SO2041	Sheephouse		CFA13: Llanigon			DB ²
1968	<i>Alisma lanceolatum</i>		SO14	Cefngafros					DB ²⁸
S2/4	<i>Allium schoenoprasum</i>	220m	Status	Local	Welsh Red Data	GB Red Data	S42	National	Sites
Chives	Cenhinen syfi	110m	Native	LS		Least Concern		Scarce	5
Sep 2012	<i>Allium schoenoprasum</i>		SO0328	Llanfaes		CFA12: Brecon			DB ³
Jun 2011	<i>Allium schoenoprasum</i>		SO2212	Cwm Clydach		Mons: Llanelly: SSSI0733, SAC08			DB ³
Jul 2005	<i>Allium schoenoprasum</i>		SO0451	Builth Wells		CFA11: Builth			DB ²
May 2004	<i>Allium schoenoprasum</i>		SO0649	Llwynneuadd		CFA11: Duhonw			DB ²
Jun 2003	<i>Allium schoenoprasum</i>		SO1042	Glan gwy		CFA11: Erwood: SSSI0896, SAC14, IPA138			DB ²
Jun 1904	<i>Allium schoenoprasum</i>		SO04	Wye near Erwood Station					DB ³²
S2/5	<i>Antennaria dioica</i>	470m	Status	Local	Welsh Red Data	GB Red Data	S42	National	Sites
Mountain Everlasting	Edafeddog y mynydd	240m	Archaeophyte	LS		Least Concern			5
Jul 2016	<i>Antennaria dioica</i>		SN8616	Ogof Ffynnon Ddu		CFA15: Tawe-Uchaf: NNR079, SSSI0765			DB ¹
May 2013	<i>Antennaria dioica</i>		SN9214	Ystradfellte		CFA15: Ystradfellte: SSSI0069			DB ⁴
May 2013	<i>Antennaria dioica</i>		SN9408	Moel Penderyn		RCT: Hirwaun: SSSI0451			DB ⁴

Brecknockshire Rare Plant Register

Plants with 4 to 10 sites or listed in a moderate threat category

S2/5

S2/5	<i>Antennaria dioica</i>	470m	Status	Local	Welsh Red Data	GB Red Data	S42	National	Sites
Mountain Everlasting	Edafeddog y mynydd	240m	Archaeophyte	LS		Least Concern			5
Jun 2004	<i>Antennaria dioica</i>		SN8415	Craig y Nos area		CFA15: Tawe-Uchaf			DB ²
Jul 2002	<i>Antennaria dioica</i>		SO1113	North of Trefil		BG: Tredegar			DB ²
1946	<i>Antennaria dioica</i>		SN91	Mellte					DB ²⁸
S2/6	<i>Arctium lappa</i>	340m	Status	Local	Welsh Red Data	GB Red Data	S42	National	Sites
Greater Burdock	Cyngaf mawr	140m	Archaeophyte	LS		Least Concern			5
Oct 2020	<i>Arctium lappa</i>		SO1124	Newton		CFA12: Talybont-On-Usk			JC ¹
Jul 2016	<i>Arctium lappa</i>		SO1326	Llangasty		CFA12: Llangors: SSSI0651			DB ¹
Jul 2012	<i>Arctium lappa</i>		SO1912	Bryn Mawr		BG: Brynmawr			DB ⁴
Jun 2003	<i>Arctium lappa</i>		SO0328	Llanfaes		CFA12: Brecon: SSSI1059			DB ⁴
Jul 2000	<i>Arctium lappa</i>		SO2821	Pont Esgob		CFA14: Grwyney...			DB ²
1930-1969	<i>Arctium lappa</i>		SO03	Honddu					DB ²⁸
S2/7	<i>Arenaria leptoclados</i>	350m	Status	Local	Welsh Red Data	GB Red Data	S42	National	Sites
Slender Sandwort		60m	Native	LS		Least Concern			4
Previously <i>Arenaria serpyllifolia</i> subsp. <i>leptoclados</i> . Probably an under-recorded species in the county.									
Jun 2008	<i>Arenaria leptoclados</i>		SO2117	Llangattock		CFA14: Llangattock			DB ²
Jul 2006	<i>Arenaria leptoclados</i>		SO2514	Ty-gwyn		Mons: Llanelly			DB ²
Jun 2002	<i>Arenaria leptoclados</i>		SO2112	Blackrock		Mons: Llanelly: NNR077, SSSI0402, SAC62, IPA139			DB ²
Apr 2002	<i>Arenaria leptoclados</i>		SO2142	Hay on Wye		CFA13: Llanigon			DB ²
Jul 1968	<i>Arenaria leptoclados</i>		SO0209	Darren Fawr		MT: Vaynor			DB ²
S2/8	<i>Armoracia rusticana</i>	390m	Status	Local	Welsh Red Data	GB Red Data	S42	National	Sites
Horse-radish	Rhuddygl poeth	100m	Archaeophyte	LS		Least Concern			5
May 2014	<i>Armoracia rusticana</i>		SO1738	Glasbury		CFA13: Gwernyfed			DB ¹
Sep 2013	<i>Armoracia rusticana</i>		SN9916	Cantref		CFA12: Llanfrynach			DB ⁴
Aug 2004	<i>Armoracia rusticana</i>		SO0351	Irfon / Wye		CFA11: Builth			DB ²
Jul 2002	<i>Armoracia rusticana</i>		SO1825	Near Waun Ddu		CFA14: Llanfihangel...			DB ²
Sep 2000	<i>Armoracia rusticana</i>		SN9549	Garth station		CFA11: Treflys			DB ²
1930-1969	<i>Armoracia rusticana</i>		SN82	Glasfynydd					DB ²⁸
S2/9	<i>Artemisia absinthium</i>	340m	Status	Local	Welsh Red Data	GB Red Data	S42	National	Sites
Wormwood	Y wermod lwyd	90m	Archaeophyte	LS		Least Concern			4
Aug 2012	<i>Artemisia absinthium</i>		SO2112	Blackrock		Mons: Llanelly: SSSI0733, SAC08			DB ⁴
Jul 2012	<i>Artemisia absinthium</i>		SO1912	Bryn Mawr		BG: Brynmawr			DB ⁴
Sep 2004	<i>Artemisia absinthium</i>		SO1840	Ffordd-fawr		CFA13: Llanigon: SSSI0896			DB ²
May 2002	<i>Artemisia absinthium</i>		SO0307	Cefn Coed		MT: Vaynor			DB ²
1925	<i>Artemisia absinthium</i>		SO13	Bronllys - Talgarth					DB ²⁸
S2/10	<i>Asplenium trichomanes</i> subsp. <i>trichomanes</i>	500m	Status	Local	Welsh Red Data	GB Red Data	S42	National	Sites
Maidenhair Spleenwort	Duegredynen gwallt y forwyn	160m	Native	LS		Least Concern			5
Feb 2020	<i>Asplenium trichomanes</i> subsp. <i>trichomanes</i>		SN9010	Afon Nedd Fechan		CFA15: Ystradfellte: SSSI0451, SAC71			JC ¹
May 2014	<i>Asplenium trichomanes</i> subsp. <i>trichomanes</i>		SO0743	Twmpath		CFA11: Erwood			DB ²
Apr 2014	<i>Asplenium trichomanes</i> subsp. <i>trichomanes</i>		SN9621	Craig Cerrig-gleisiad		CFA12: Glyn Tarell: NNR074, SSSI0078, SAC88, IPA139			DB ¹
Aug 2003	<i>Asplenium trichomanes</i> subsp. <i>trichomanes</i>		SN8663	Craig Cwplau		CFA09: Llanwrthwl: SSSI0458			DB ²

Brecknockshire Rare Plant Register

Plants with 4 to 10 sites or listed in a moderate threat category

S2/10

S2/10	<i>Asplenium trichomanes</i> subsp. <i>trichomanes</i>	500m	Status	Local	Welsh Red Data	GB Red Data	S42	National	Sites	
	Maidenhair Spleenwort	160m	Native	LS		Least Concern			5	
Jul 2002	<i>Asplenium trichomanes</i> subsp. <i>trichomanes</i>		SO0538	Llaneglwys west		CFA11: Erwood			DB ²	
Sep 1881	<i>Asplenium trichomanes</i> subsp. <i>trichomanes</i>		SN96	Elan					DB ²⁹	
S2/11	<i>Bidens tripartita</i>	290m	Status	Local	Welsh Red Data	GB Red Data	S42	National	Sites	
	Trifid Bur-marigold	80m	Native	LS		Least Concern			4	
Jul 2020	<i>Bidens tripartita</i>		SO1327	Llangors lake		CFA12: Llangors: SSSI0651, SAC36			JC ¹	
Aug 2015	<i>Bidens tripartita</i>		SO1325	Llangors lake		CFA12: Llangors: SSSI0651, SAC36			DB ¹⁴	
Sep 2014	<i>Bidens tripartita</i>		SO0917	Talybont Reservoir		CFA12: Talybont-On-Usk: LNR77			DB ⁴	
Aug 2002	<i>Bidens tripartita</i>		SO1940	Pont yr Angel		CFA13: Llanigon: SSSI0896			DB ²	
1962	<i>Bidens tripartita</i>		SO1326	Nant Cwy near lake		CFA12: Llangors: SSSI0651, SAC36			DB ²⁹	
S2/12	<i>Callitriche platycarpa</i>	160m	Status	Local	Welsh Red Data	GB Red Data	S42	National	Sites	
	Various-leaved Water-starwort	80m	Native	LS		Least Concern			4	
Sep 2020	<i>Callitriche platycarpa</i>		SO1123	Talybont		CFA12: Talybont-On-Usk			JC ¹	
Jun 2007	<i>Callitriche platycarpa</i>		SO1325	Llangors lake		CFA12: Llangors: SSSI0651, SAC36			DB ³	
Jun 2007	<i>Callitriche platycarpa</i>		SO1226	Llangors lake		CFA12: Llangors: SSSI0651, SAC36			DB ³	
Aug 2002	<i>Callitriche platycarpa</i>		SO2041	Sheephouse fields		CFA13: Llanigon			DB ²	
Jun 1987	<i>Callitriche platycarpa</i>		SO1024	Scethrog		CFA12: Talybont-On-Usk: SSSI1074			DB ²	
S2/13	<i>Campanula latifolia</i>	350m	Status	Axiophyte	Local	Welsh Red Data	GB Red Data	S42	National	Sites
	Giant Bellflower	80m	Native		LS		Least Concern		9	
Jun 2019	<i>Campanula latifolia</i>		SO2440	Llangwathan		CFA13: Llanigon			DB ¹	
Aug 2014	<i>Campanula latifolia</i>		SO2338	Near Hill Farm		CFA13: Llanigon			DB ¹	
Jul 2014	<i>Campanula latifolia</i>		SO0328	Usk, Brecon		CFA12: Brecon: SSSI1074			DB ¹	
Apr 2014	<i>Campanula latifolia</i>		SO1520	Llangynidr Bridge		CFA14: Llanfihangel...			DB ²	
Jun 2013	<i>Campanula latifolia</i>		SO2038	Fford-las		CFA13: Llanigon			DB ¹	
Jul 2012	<i>Campanula latifolia</i>		SO1936	Pen y lan		CFA13: Gwernyfed: SSSI0242			DB ¹	
Jun 2003	<i>Campanula latifolia</i>		SO1042	Ty Isaf		CFA11: Erwood: SSSI0896, SAC14, IPA138			DB ²	
May 2002	<i>Campanula latifolia</i>		SO1940	Pont yr Angel		CFA13: Llanigon: SSSI0896			DB ²	
Apr 2002	<i>Campanula latifolia</i>		SO2142	Hay on Wye		CFA13: Hay			DB ²	
1925	<i>Campanula latifolia</i>		SO22	Black Mountains South					DB ²⁸	
S2/14	<i>Campanula trachelium</i>	320m	Status	Axiophyte	Local	Welsh Red Data	GB Red Data	S42	National	Sites
	Nettle-leaved Bellflower	90m	Native		LS		Least Concern		6	
Jul 2019	<i>Campanula trachelium</i>		SO2420	Llanbedr woodland		CFA14: Grwyney...			JC ¹	
Jun 2019	<i>Campanula trachelium</i>		SO2338	Cilonw		CFA13: Llanigon			DB ⁵	
Jul 2017	<i>Campanula trachelium</i>		SO2321	Near Llanbedr		CFA14: Grwyney...			DB ¹	
Aug 2011	<i>Campanula trachelium</i>		SO2019	Llanfair Lane		CFA14: Crickhowell			DB ²	
Aug 2009	<i>Campanula trachelium</i>		SO1620	Gliffaes		CFA14: Llanfihangel...			DB ²	
Jul 2003	<i>Campanula trachelium</i>		SO1719	Near River Usk		CFA14: Llangattock			DB ²	
1968	<i>Campanula trachelium</i>		SO22	Black Mountains South					DB ²⁸	

S2/15	Carex canescens	460m	Status	Local	Welsh Red Data	GB Red Data	S42	National	Sites
White Sedge	Hesgen benwen	200m	Native	LS		Least Concern			6
Previously <i>Carex curta</i>									
Jul 2019	<i>Carex canescens</i>		SN8839	Near Tirabad		CFA12: Maescar			DB ¹
Jul 2016	<i>Carex canescens</i>		SN9509	Cwm Cadlan		RCT: Hirwaun: SSSI0401, SAC63			DB ¹
Jun 2009	<i>Carex canescens</i>		SO1512	Rassau		BG: Rassau			DB ⁴
Aug 2005	<i>Carex canescens</i>		SN9364	Cnwch		CFA09: Llanwrthwl: SSSI0183, IPA151			DB ²
Aug 2003	<i>Carex canescens</i>		SN9852	Comin Cefn-poeth		CFA11: Cilmery			DB ²
Aug 2003	<i>Carex canescens</i>		SN9664	Cefn		CFA09: Llanwrthwl			DB ²
1968	<i>Carex canescens</i>		SN90	Hirwaun-Aberdare					DB ²⁸
S2/16	Carex disticha	290m	Status	Local	Welsh Red Data	GB Red Data	S42	National	Sites
Brown Sedge	Hesgen lygliw	150m	Native	LS		Least Concern			4
Jul 2016	<i>Carex disticha</i>		SO1226	Llangors		CFA12: Llangors: SSSI0651, SAC36			DB ¹
May 2013	<i>Carex disticha</i>		SO0919	Talybont		CFA12: Talybont-On-Usk			DB ¹
Aug 2011	<i>Carex disticha</i>		SO0011	Llwyn-on Reservoir		RCT: Hirwaun			DB ¹⁴
Aug 2005	<i>Carex disticha</i>		SO0917	Talybont Reservoir		CFA12: Talybont-On-Usk: LNR77			DB ²
Jun 1968	<i>Carex disticha</i>		SO1227	Llangors		CFA12: Llangors: SSSI0651, SAC36			DB ²
S2/17	Carex divulsa	400m	Status	Local	Welsh Red Data	GB Red Data	S42	National	Sites
Grey Sedge	Hesgen lwyd	100m	Native	LS					10
Sep 2019	<i>Carex divulsa</i>		SO2520	Dyffryn		CFA14: Grwyney...			DB ¹
Jun 2018	<i>Carex divulsa</i>		SO1512	Rassau		BG: Rassau			DB ¹
May 2015	<i>Carex divulsa</i> subsp. <i>divulsa</i>		SO1819	The Fro		CFA14: Llangattock			DB ²
Sep 2014	<i>Carex divulsa</i> subsp. <i>divulsa</i>		SO2018	Ffawyddog		CFA14: Llangattock			DB ²
Jun 2014	<i>Carex divulsa</i> subsp. <i>divulsa</i>		SO2514	Ty-gwyn		Mons: Llanelly			DB ²
Apr 2014	<i>Carex divulsa</i>		SO1520	Llangynidr Bridge		CFA14: Llangynidr: SSSI1074			DB ²
Jun 2013	<i>Carex divulsa</i> subsp. <i>divulsa</i>		SO1621	Roman Road		CFA14: Llanfihangel...			DB ¹
May 2003	<i>Carex divulsa</i> subsp. <i>divulsa</i>		SO02	West Brecon		CFA12: Brecon			DB ⁴
Jul 2002	<i>Carex divulsa</i>		SO1041	Near Trericket Mill		CFA11: Erwood: SSSI0895, SAC14, IPA138			DB ²
Jul 2002	<i>Carex divulsa</i> subsp. <i>divulsa</i>		SO1319	Near canal		CFA12: Talybont-On-Usk			DB ²
Jul 2000	<i>Carex divulsa</i> subsp. <i>divulsa</i>		SO2821	Pont Esgob		CFA14: Grwyney...			DB ²
1976	<i>Carex divulsa</i> subsp. <i>divulsa</i>		SO1520	Llangynidr		CFA14: Llangynidr: SSSI1074			DB ⁴⁶
S2/18	Carex laevigata	400m	Status	Local	Welsh Red Data	GB Red Data	S42	National	Sites
Smooth-stalked Sedge	Hesgen lefn	150m	Native	LS		Least Concern			10
Jun 2019	<i>Carex laevigata</i>		SN9662	Penrhos		CFA09: Llanwrthwl			DB ¹
Jul 2018	<i>Carex laevigata</i>		SN9757	Lan Fach		CFA11: Llanafanfawr			DB ¹
Aug 2017	<i>Carex laevigata</i>		SO0617	Cwm Caerfanell		CFA12: Talybont-On-Usk			DB ¹
Dec 2013	<i>Carex laevigata</i>		SN8909	Afon Pyrddin		CFA15: Ystradfellte			DB ⁴
2012	<i>Carex laevigata</i>		SN9563	Cwm		CFA09: Llanwrthwl: SSSI0183, IPA151			DB ¹
Jul 2004	<i>Carex laevigata</i>		SO0232	Sarnau		CFA12: Honddu Isaf			DB ²
Jun 2003	<i>Carex laevigata</i>		SN9043	Cwm Dyfnant		CFA11: Llangamarch			DB ²
Sep 2002	<i>Carex laevigata</i>		SO0235	Lower Chapel		CFA12: Merthyr Cynog			DB ²
Sep 2002	<i>Carex laevigata</i>		SN9551	Pen Bank		CFA11: Llanafanfawr			DB ²
May 2002	<i>Carex laevigata</i>		SO2625	Pont Cadwgan		CFA14: Grwyney...			DB ²
1894	<i>Carex laevigata</i>		SO22	Black Mountains South					DB ²⁸

S2/19	<i>Carex lepidocarpa</i>	510m	Status	Local	Welsh Red Data	GB Red Data	S42	National	Sites	
	Long-stalked Yellow-sedge	150m	Native	LS		Least Concern			9	
Previously <i>Carex viridula</i> subsp. <i>brachyrrhyncha</i>										
Jul 2020	<i>Carex lepidocarpa</i>		SN9609	Cwm Cadlan		RCT: Hirwaun: SSSI0401, SAC63			JC ¹	
Jul 2018	<i>Carex lepidocarpa</i>		SN8838	Epynt		CFA12: Maescar: SSSI0068			DB ¹	
Jul 2017	<i>Carex lepidocarpa</i>		SN8822	Blaencrai		CFA12: Cray			DB ¹	
Jun 2015	<i>Carex lepidocarpa</i>		SO2312	Gilwern Hill		Mons: Llanelly			DB ¹	
Jul 2014	<i>Carex lepidocarpa</i>		SO2339	Henallt Common		CFA13: Llanigon: SSSI0579			DB ¹	
May 2011	<i>Carex lepidocarpa</i>		SO1521	Llygadwy		CFA14: Llanfihangel...			DB ²	
Aug 2004	<i>Carex lepidocarpa</i>		SN9215	Nant Plas-y-gors		CFA15: Ystradfellte			DB ²	
Jun 2004	<i>Carex lepidocarpa</i>		SN9408	Pantcefnfford		RCT: Hirwaun			DB ²	
Jul 2002	<i>Carex lepidocarpa</i>		SO0914	Cwar yr Hendre		CFA14: Llangynidr			DB ²	
Jul 1900	<i>Carex lepidocarpa</i>		SO0914	Cwar yr Hendre		CFA14: Llangynidr			DB ⁶	
S2/20	<i>Carex montana</i>	470m	Status	Axiophyte	Local	Welsh Red Data	GB Red Data	S42	National	Sites
	Soft-leaved Sedge	Hesgen feddal 250m	Native		LS		Least Concern		Scarce	9
Jun 2020	<i>Carex montana</i>		SO1816	Waen Ddu		CFA14: Llangattock: NNR075, SSSI0733, SAC08			JC ¹	
Jun 2018	<i>Carex montana</i>		SN8415	Craig y Rhiwarth		CFA12: Llywel: SSSI0376, IPA139			DB ¹	
Jun 2018	<i>Carex montana</i>		SN8452	Vicarage Meadows		CFA11: Llanwrtyd Wells: WTSWW102, SSSI0974, SPA07, IPA151			DB ¹	
Jul 2016	<i>Carex montana</i>		SN8615	Ogof Ffynnon Ddu		CFA15: Tawe-Uchaf: NNR079, SSSI0765			DB ⁴	
May 2015	<i>Carex montana</i>		SN8526	Cae Bryntywarch		CFA12: Llywel: WTSWW095, SSSI0116			DB ¹	
Jun 2013	<i>Carex montana</i>		SO0208	Taf Fawr		MT: Yaynor: WTSWW098, SSSI0431, IPA139			DB ¹	
Jul 2012	<i>Carex montana</i>		SO2112	Cwm Clydach		Mons: Llanelly: NNR077, SSSI0402, SAC62, IPA139			DB ⁴	
Jul 2005	<i>Carex montana</i>		SN9308	Moel Penderyn		RCT: Hirwaun: SSSI0451			DB ²	
Jun 2005	<i>Carex montana</i>		SO1416	Cwm Claisfer		CFA14: Llangynidr			DB ²	
May 1883	<i>Carex montana</i>		SN8415	Craig y Nos area		CFA12: Llywel: SSSI0376, IPA139			DB ⁶	
S2/21	<i>Carex muricata</i>	320m	Status		Local	Welsh Red Data	GB Red Data	S42	National	Sites
	Prickly Sedge	Hesgen ysbigog 110m	Native		LS					4
Jun 2014	<i>Carex muricata</i>		SO2317	Rheld		CFA14: Grwyney...			DB ¹	
Jun 2006	<i>Carex muricata</i>		SN9705	Hirwaun		RCT: Hirwaun			DB ²	
Jun 2003	<i>Carex muricata</i>		SO0442	Gelli-rhydd		CFA11: Erwood			DB ²	
Jun 2002	<i>Carex muricata</i>		SO0744	Tregaer		CFA11: Erwood: SSSI0896, IPA138			DB ²	
May 1970	<i>Carex muricata</i>		SO2720	West of Pont-y-spig		CFA14: Grwyney...			DB ²	
S2/22	<i>Carex otrubae</i>	400m	Status		Local	Welsh Red Data	GB Red Data	S42	National	Sites
	False Fox-sedge	Hesgen dywysennog goesadeiniog 90m	Native		LS		Least Concern			6
Oct 2020	<i>Carex otrubae</i>		SO1512	Rassau		BG: Rassau			IR ¹⁰	
Jun 2019	<i>Carex otrubae</i>		SN7909	Ystradgynlais		CFA15: Ystradgynlais			DB ⁵	
Jul 2008	<i>Carex otrubae</i>		SO1419	Pentwyn		CFA14: Llangynidr			DB ²	
Jul 2003	<i>Carex otrubae</i>		SN9916	Cantref Reservoir		CFA12: Llanfrynach			DB ⁴	
May 2003	<i>Carex otrubae</i>		SN7715	Llwynchwstabl		CFA15: Ystradgynlais			DB ²	
2003	<i>Carex otrubae</i>		SN7811	Afon Giedd		CFA15: Ystradgynlais			DB ¹⁷	
Jul 1987	<i>Carex otrubae</i>		SO0817	Talybont Reservoir		CFA12: Talybont-On-Usk: LNR77			DB ²	

S2/23	<i>Carex spicata</i>	380m	Status	Local	Welsh Red Data	GB Red Data	S42	National	Sites
	Spiked Sedge	Hesgen ysbigog borffor	130m	Native	LS	Least Concern			8
Jun 2015	<i>Carex spicata</i>		SN8411	Coelbren		CFA15: Tawe-Uchaf			DB ²
Aug 2014	<i>Carex spicata</i>		SN8611	Coelbren		CFA15: Tawe-Uchaf			DB ²
Jul 2014	<i>Carex spicata</i>		SO1612	Beaufort		BG: Beaufort			DB ²
Jul 2013	<i>Carex spicata</i>		SO2239	Cwm Cilonw		CFA13: Llanigon			DB ²
Jul 2008	<i>Carex spicata</i>		SO1419	Pentwyn		CFA14: Llangynidr			DB ²
May 2004	<i>Carex spicata</i>		SN9108	Craig y Dinas		CFA15: Ystradfellte			DB ²
Jun 2003	<i>Carex spicata</i>		SN9749	Nant Irfon		CFA11: Duhonw			DB ²
Jul 2002	<i>Carex spicata</i>		SN9705	Hirwaun		RCT: Hirwaun			DB ²
1946	<i>Carex spicata</i>		SO11	Llangynidr					DB ⁴⁶
S2/24	<i>Cerastium diffusum</i>	510m	Status	Local	Welsh Red Data	GB Red Data	S42	National	Sites
	Sea Mouse-ear	Clust-y-llygoden arfor	330m	Native	LS	Least Concern			6
Jun 2020	<i>Cerastium diffusum</i>		SO0250	Abercynithon		CFA11: Duhonw			JC ¹
May 2018	<i>Cerastium diffusum</i>		SN9638	Pont Llwyn-on		CFA12: Merthyr Cynog			DB ¹
Jun 2014	<i>Cerastium diffusum</i>		SO1312	Cwm Milgatw		BG: Tredegar			DB ¹
Jun 2004	<i>Cerastium diffusum</i>		SO1713	Mynydd Llangatwg		CFA14: Llangattock: SSSI0733			DB ²
Jun 2004	<i>Cerastium diffusum</i>		SN9308	Moel Penderyn		RCT: Hirwaun: SSSI0451			DB ²
Jul 2002	<i>Cerastium diffusum</i>		SO0914	Cwar yr Hendre		CFA14: Llangynidr: SSSI0398, IPA139			DB ²
1968	<i>Cerastium diffusum</i>		SO21	Gilwern					DB ²⁸
S2/25	<i>Ceratophyllum demersum</i>	280m	Status	Local	Welsh Red Data	GB Red Data	S42	National	Sites
	Rigid Hornwort	Cyrnddail caled	80m	Native	LS	Least Concern			4
Jun 2020	<i>Ceratophyllum demersum</i>		SO1326	Llangors lake		CFA12: Llangors: SSSI0651, SAC36			JC ¹
Sep 2019	<i>Ceratophyllum demersum</i>		SO1425	Llangors lake		CFA12: Llangors: SSSI0651, SAC36			DB ¹⁴
Jul 2014	<i>Ceratophyllum demersum</i>		SO2041	Sheephouse fields		CFA13: Llanigon			DB ¹
Jul 2006	<i>Ceratophyllum demersum</i>		SN9454	Coed y Ciliau		CFA11: Llanafanfawr: WT047, SSSI0287			DB ²
Aug 1987	<i>Ceratophyllum demersum</i>		SO0726	Ty-Mawr Pool		CFA12: Llanfrynach			DB ⁵⁵
S2/26	<i>Chara virgata</i>	560m	Status	Local	Welsh Red Data	GB Red Data	S42	National	Sites
	Delicate Stonewort	Rhawn yr Ebol	310m	Native	LS				6
Aug 2018	<i>Chara virgata</i>		SO0022	Llyn Cwm Llwhch		CFA12: Glyn Tarell: SSSI0078, NT1014			DB ¹
Aug 2013	<i>Chara virgata</i>		SN9625	Traeth Mawr		CFA12: Glyn Tarell: SSSI0592			DB ¹
Sep 2004	<i>Chara virgata</i>		SN8228	Usk Reservoir		CFA12: Llywel			DB ¹¹
Sep 2003	<i>Chara virgata</i>		SO1113	Nant Trefil		BG: Tredegar			DB ¹¹
Sep 2002	<i>Chara virgata</i>		SO1711	Beaufort Reservoir		BG: Beaufort			DB ¹¹
2000	<i>Chara virgata</i>		SN9441	Bryn Du		CFA12: Merthyr Cynog			DB ¹¹
Aug 1885	<i>Chara virgata</i>		SO02	Brecon Beacons					DB ⁶
S2/27	<i>Cichorium intybus</i>	210m	Status	Local	Welsh Red Data	GB Red Data	S42	National	Sites
	Chicory	Ysgellog	80m	Archaeophyte	LS	Least Concern			6
Sep 2020	<i>Cichorium intybus</i>		SO0228	River Usk		CFA12: Brecon: SSSI1074			JC ¹
Jul 2018	<i>Cichorium intybus</i>		SN8948	North of Llanwrtyd Wells		CFA11: Treflys			DB ¹
Jun 2017	<i>Cichorium intybus</i>		SO0746	Abernant		CFA11: Erwood			DB ¹
Jul 2015	<i>Cichorium intybus</i>		SO1023	Cross Oak		CFA12: Talybont-On-Usk			DB ⁴
Jul 2014	<i>Cichorium intybus</i>		SO2041	Sheephouse fields		CFA13: Llanigon			DB ²
2008	<i>Cichorium intybus</i>		SO1223	Llansantffraed		CFA12: Talybont-On-Usk			DB ²

Brecknockshire Rare Plant Register

Plants with 4 to 10 sites or listed in a moderate threat category

S2/27

S2/27	<i>Cichorium intybus</i>	210m	Status	Local	Welsh Red Data	GB Red Data	S42	National	Sites
Chicory	Ysgellog	80m	Archaeophyte	LS		Least Concern			6
1968	<i>Cichorium intybus</i>		SO13	Bronllys - Talgarth					DB ²⁸
S2/28	<i>Cirsium acaule</i>	530m	Status	Local	Welsh Red Data	GB Red Data	S42	National	Sites
Dwarf Thistle	Ysgallen ddigoes	260m	Native	LS		Least Concern			9
Oct 2020	<i>Cirsium acaule</i>		SO2114	Waen Watkyn		CFA14: Llangattock: SSSI0733, SAC08			JC ¹
Sep 2020	<i>Cirsium acaule</i>		SO2313	Gilwern Hill		Mons: Llanelly: SSSI0733, SAC08			JC ¹
Sep 2017	<i>Cirsium acaule</i>		SO0223	Nant Sere		CFA12: Llanfrynach: SSSI0078, NT1014			DB ¹⁰
Aug 2016	<i>Cirsium acaule</i>		SO1915	Craig y Cilau		CFA14: Llangattock: NNR075, SSSI0733, SAC08, IPA139			DB ¹
Jun 2013	<i>Cirsium acaule</i>		SO1516	Blaen Onnau		CFA14: Llangynidr			DB ⁴
May 2013	<i>Cirsium acaule</i>		SN9114	Cwm Nedd Fechan		CFA15: Ystradfellte: SSSI0069			DB ⁴
2012	<i>Cirsium acaule</i>		SO1113	Trefil		BG: Tredegar			JC ¹
Jul 2011	<i>Cirsium acaule</i>		SO0210	Cefn Cilsanus		MT: Vaynor: WTSWW098			DB ²
Sep 2003	<i>Cirsium acaule</i>		SO2112	Cwm Clydach		Mons: Llanelly: SSSI0733, SAC08			DB ²
Jul 1959	<i>Cirsium acaule</i>		SO1113	Trefil		BG: Tredegar			DB ²⁸
S2/29	<i>Comarum palustre</i>	330m	Status	Local	Welsh Red Data	GB Red Data	S42	National	Sites
Marsh Cinquefoil	Pumnalen y gors	150m	Native	LS		Least Concern			7
Previously	<i>Potentilla palustris</i>								
Jul 2019	<i>Comarum palustre</i>		SN8511	Henrhyd		CFA15: Tawe-Uchaf: SSSI0172			DB ¹
Jul 2019	<i>Comarum palustre</i>		SN9625	Daudraeth Illtyd		CFA12: Glyn Tarell: SSSI0592			DB ¹
Jul 2019	<i>Comarum palustre</i>		SN9061	Dolmynach reservoir		CFA09: Llanwrthwl			DB ¹
Jul 2019	<i>Comarum palustre</i>		SN8839	Near Tirabad		CFA12: Maescar: SSSI0068			DB ¹
Aug 2013	<i>Comarum palustre</i>		SO1325	Llangasty		CFA12: Llangors: SSSI0651			DB ¹
Jul 2006	<i>Comarum palustre</i>		SN9454	Coed y Ciliau		CFA11: Llanafanfawr			DB ²
Aug 2003	<i>Comarum palustre</i>		SN9664	Cefn		CFA09: Llanwrthwl			DB ²
1929	<i>Comarum palustre</i>		SN85	Abergwesyn					DB ³⁰
S2/30	<i>Cryptogramma crispa</i>	590m	Status	Local	Welsh Red Data	GB Red Data	S42	National	Sites
Parsley Fern	Rhedynen bersli	240m	Native	LS		Least Concern			4
Jul 2015	<i>Cryptogramma crispa</i>		SN8158	Nant Tadarn		CFA11: Llanwrtyd Wells			DB ¹
Jul 2013	<i>Cryptogramma crispa</i>		SN9522	Craig Cerrig-gleisiad		CFA12: Glyn Tarell: NNR074, SSSI0078, SAC88			DB ¹
Jun 2007	<i>Cryptogramma crispa</i>		SN8415	Craig y Nos area		CFA15: Tawe-Uchaf			DB ³
Jul 2004	<i>Cryptogramma crispa</i>		SN8819	Fan Gyhirych		CFA12: Cray			DB ²
1930-1969	<i>Cryptogramma crispa</i>		SN9050	Near Beulah		CFA11: Treflys			DB ⁵⁶
S2/31	<i>Dactylorhiza incarnata</i>	360m	Status	Local	Welsh Red Data	GB Red Data	S42	National	Sites
Early Marsh-orchid	Tegeirian-y-gors ar	230m	Native	LS		Least Concern			5
Jul 2020	<i>Dactylorhiza incarnata</i>		SN9724	Llwynfedwen		CFA12: Glyn Tarell			JC ¹
Jul 2014	<i>Dactylorhiza incarnata</i>		SN9509	Cwm Cadlan		RCT: Hirwaun: NNR108, SSSI0401, SAC63			DB ¹
Jul 2005	<i>Dactylorhiza incarnata</i>		SN8524	Glasfynydd forest		CFA12: Llywel, 森林			DB ²
Jul 2005	<i>Dactylorhiza incarnata</i>		SN9407	Trebanog fach		RCT: Hirwaun			DB ²
Jun 2004	<i>Dactylorhiza incarnata</i>		SN8810	Coed y Rhaiaidr		CFA15: Ystradfellte			DB ²
1894	<i>Dactylorhiza incarnata</i>		SO22	Black Mountains South					DB ²⁸

S2/32	<i>Daucus carota</i> subsp. <i>carota</i>	280m	Status	Local	Welsh Red Data	GB Red Data	S42	National	Sites
Wild Carrot	Moronen	150m	Native	LS		Least Concern			6
Jul 2020	<i>Daucus carota</i> subsp. <i>carota</i>		SN8312	Caehopkin		CFA15: Tawe-Uchaf			JC ¹
Jul 2020	<i>Daucus carota</i> subsp. <i>carota</i>		SO0130	Cradoc		CFA12: Yscir			JC ¹
Sep 2019	<i>Daucus carota</i> subsp. <i>carota</i>		SO0933	Felin Fach		CFA12: Felin-Fach			DB ¹
Sep 2014	<i>Daucus carota</i> subsp. <i>carota</i>		SO2212	Coed Ffyddlwn		Mons: Llanelly: SSSI0402			DB ²
Jul 2012	<i>Daucus carota</i> subsp. <i>carota</i>		SO2319	Ty-Llangenny		CFA14: Grwyney...			DB ²
2002	<i>Daucus carota</i> subsp. <i>carota</i>		SN9956	Ty Mawr		CFA11: Llanafanfawr			DB ¹⁷
1968	<i>Daucus carota</i> subsp. <i>carota</i>		SO14	Cefngafros					DB ²⁸
S2/33	<i>Dryopteris aemula</i>	330m	Status	Local	Welsh Red Data	GB Red Data	S42	National	Sites
Hay-scented Buckler-fern	Marchredynen bêr	130m	Native	LS		Least Concern			4
Apr 2018	<i>Dryopteris aemula</i>		SN9209	Afon Mellte		RCT: Hirwaun: SSSI0451, SAC71, IPA139, 			DB ⁴
Mar 2018	<i>Dryopteris aemula</i>		SN9108	Afon Mellte		CFA15: Ystradfellte: SSSI0451, SAC71, IPA139			DB ⁴
Dec 2013	<i>Dryopteris aemula</i>		SN8909	Coed y Rhaiadr		CFA15: Ystradfellte: SSSI0451, SAC71, 			DB ⁴
May 2005	<i>Dryopteris aemula</i>		SN9264	Cnwch		CFA09: Llanwrthwl: SSSI0458			DB ¹⁷
Jun 1968	<i>Dryopteris aemula</i>		SN8909	Nant Pyrddin		CFA15: Ystradfellte: SSSI0451, SAC71, 			DB ⁶⁸
S2/34	<i>Eleocharis multicaulis</i>	480m	Status	Local	Welsh Red Data	GB Red Data	S42	National	Sites
Many-stalked Spike-rush	Ysbigrwynen gadeiriog	160m	Native	LS		Least Concern			5
Jun 2020	<i>Eleocharis multicaulis</i>		SO1816	Waen Ddu		CFA14: Llangattock: NNR075, SSSI0733, SAC08			JC ¹
Sep 2013	<i>Eleocharis multicaulis</i>		SN8756	Creigiau Duon		CFA11: Treflys			DB ⁴
Aug 2010	<i>Eleocharis multicaulis</i>		SO1227	Llangors		CFA12: Llangors			DB ²
Jul 2004	<i>Eleocharis multicaulis</i>		SN7613	Pen-y-wern		CFA15: Ystradgynlais			DB ²
Aug 2003	<i>Eleocharis multicaulis</i>		SN9852	Commin Cefn-poeth		CFA11: Cilmery			DB ²
Aug 1972	<i>Eleocharis multicaulis</i>		SN9851	Cefn-poeth		CFA11: Cilmery			DB ³⁰
S2/35	<i>Epilobium roseum</i>	260m	Status	Local	Welsh Red Data	GB Red Data	S42	National	Sites
Pale Willowherb	Helyglys gwelw	90m	Native	LS		Least Concern			6
Aug 2020	<i>Epilobium roseum</i>		SO1433	Near Pont Nichol		CFA13: Talgarth			JC ¹
Aug 2015	<i>Epilobium roseum</i>		SN8415	Craig-y-Nos Castle		CFA15: Tawe-Uchaf			DB ⁴
Jul 2014	<i>Epilobium roseum</i>		SN8611	Nant y Bryn		CFA15: Tawe-Uchaf			DB ¹
Sep 2005	<i>Epilobium roseum</i>		SO1327	Llangors		CFA12: Llangors			DB ²
Sep 2005	<i>Epilobium roseum</i>		SO1025	Scethrog		CFA12: Talybont-On-Usk			DB ²
Sep 2004	<i>Epilobium roseum</i>		SO1840	Ffordd-fawr		CFA13: Llanigon: SSSI0896			DB ²
1925	<i>Epilobium roseum</i>		SO05	Builth					DB ²⁸
S2/36	<i>Epilobium tetragonum</i>	280m	Status	Local	Welsh Red Data	GB Red Data	S42	National	Sites
Square-stalked Willowherb	Helyglys pedronglog	140m	Native	LS		Least Concern			9
Jun 2020	<i>Epilobium tetragonum</i>		SO0624	Pentwyn Farm		CFA12: Llanfrynach			JC ¹
Oct 2019	<i>Epilobium tetragonum</i>		SN9650	Near Garth		CFA11: Treflys			DB ¹
Jul 2019	<i>Epilobium tetragonum</i>		SN9033	Nantsebon		CFA12: Maescar			DB ⁴
Jun 2018	<i>Epilobium tetragonum</i>		SN8630	Rhiwbergoch		CFA12: Llywel			DB ¹
Jul 2016	<i>Epilobium tetragonum</i>		SN9527	Cwm Camlais		CFA12: Trallong			DB ⁴
Sep 2015	<i>Epilobium tetragonum</i>		SN8329	Usk Reservoir West		CFA12: Llywel			DB ¹
Jul 2014	<i>Epilobium tetragonum</i>		SO0428	Brecon		CFA12: Brecon			DB ²

Brecknockshire Rare Plant Register

Plants with 4 to 10 sites or listed in a moderate threat category

S2/36

S2/36	<i>Epilobium tetragonum</i>	280m	Status	Local	Welsh Red Data	GB Red Data	S42	National	Sites	
	Square-stalked Willowherb	140m	Native	LS		Least Concern			9	
Jun 2014	<i>Epilobium tetragonum</i>		SN9563	Llanwrthwl		CFA09: Llanwrthwl			DB ¹	
Aug 2002	<i>Epilobium tetragonum</i>		SO0307	Cefn Coed		MT: Vaynor			DB ²	
1925	<i>Epilobium tetragonum subsp. tetragonum</i>		SN81	Glyntawe					DB ²⁸	
S2/37	<i>Erica cinerea</i>	450m	Status	Axiophyte	Local	Welsh Red Data	GB Red Data	S42	National	Sites
	Bell Heather	230m	Native		LS		Least Concern		6	
Nov 2020	<i>Erica cinerea</i>		SN8350	Nant Culent		CFA11: Llanwrtyd Wells			JC ¹	
Jul 2019	<i>Erica cinerea</i>		SN9264	Cnwch		CFA09: Llanwrthwl: SSSI0183, SAC70, SPA07, RSPB47			DB ¹	
Jul 2018	<i>Erica cinerea</i>		SO1713	Mynydd Llangatwg		CFA14: Llangattock: SSSI0733, SAC08			DB ¹	
Aug 2003	<i>Erica cinerea</i>		SN9664	Cefn		CFA09: Llanwrthwl			DB ²	
Aug 2003	<i>Erica cinerea</i>		SN8755	Craig y Cwm		CFA11: Treflys			DB ²	
Jun 2003	<i>Erica cinerea</i>		SN8432	Crug y Bwbach		CFA12: Llywel			DB ²	
1925	<i>Erica cinerea</i>		SO22	Black Mountains South					DB ²⁸	
S2/38	<i>Eriophorum latifolium</i>	570m	Status	Local	Welsh Red Data	GB Red Data	S42	National	Sites	
	Broad-leaved Cottongrass	280m	Native	LS		Least Concern			6	
Jul 2020	<i>Eriophorum latifolium</i>		SN9724	Llwynfedwen		CFA12: Glyn Tarell			JC ¹	
Jul 2019	<i>Eriophorum latifolium</i>		SN8839	Epynt		CFA12: Maescar			DB ¹	
Jul 2018	<i>Eriophorum latifolium</i>		SN8937	Waen-fawr		CFA12: Maescar			DB ¹	
Jul 2017	<i>Eriophorum latifolium</i>		SO2430	Grwyne Fawr		CFA14: Grwyne...: SSSI0064			DB ¹	
Jul 2016	<i>Eriophorum latifolium</i>		SN9509	Cwm Cadlan		RCT: Hirwaun: SSSI0401, SAC63			DB ¹	
Jul 2001	<i>Eriophorum latifolium</i>		SN8453	Nant Irfon		CFA11: Llanwrtyd Wells: SSSI0458			DB ²	
Jul 1895	<i>Eriophorum latifolium</i>			Breconshire					DB ⁶	
S2/39	<i>Euphorbia lathyris</i>	250m	Status	Local	Welsh Red Data	GB Red Data	S42	National	Sites	
	Caper Spurge	100m	Archaeophyte	LS		Least Concern			5	
Sep 2012	<i>Euphorbia lathyris</i>		SO0929	Waun-y-mynach Common		CFA12: Llangors			DB ¹⁷	
May 2011	<i>Euphorbia lathyris</i>		SO2242	Hay-on-Wye		CFA13: Hay			DB ⁴	
Sep 2005	<i>Euphorbia lathyris</i>		SO1327	Llangors		CFA12: Llangors			DB ²	
May 2004	<i>Euphorbia lathyris</i>		SO1123	Talybont		CFA12: Talybont-On-Usk			DB ²	
May 2004	<i>Euphorbia lathyris</i>		SO2320	Llanbedr		CFA14: Grwyne...			DB ²	
Aug 1997	<i>Euphorbia lathyris</i>		SO1533	Talgarth		CFA13: Talgarth			DB ²	
S2/40	<i>Fallopia convolvulus</i>	210m	Status	Local	Welsh Red Data	GB Red Data	S42	National	Sites	
	Black-bindweed	80m	Archaeophyte	LS		Least Concern			7	
Aug 2008	<i>Fallopia convolvulus</i>		SO1520	Llangynidr Bridge		CFA14: Llanfihangel...			DB ²	
Jul 2006	<i>Fallopia convolvulus</i>		SO2514	Ty-gwyn		Mons: Llanelly			DB ²	
Sep 2005	<i>Fallopia convolvulus</i>		SO1940	Pont yr Angel		CFA13: Llanigon			DB ²	
May 2004	<i>Fallopia convolvulus</i>		SO1133	Llanfilo		CFA12: Felin-Fach			DB ²	
Jul 2003	<i>Fallopia convolvulus</i>		SN9952	Ty'n y pant		CFA11: Cilmery			DB ²	
Sep 2000	<i>Fallopia convolvulus</i>		SN9648	Near Garth		CFA11: Llangamarch			DB ²	
Jun 2000	<i>Fallopia convolvulus</i>		SO0428	Brecon		CFA12: Brecon: SSSI1059			DB ²	
1925	<i>Fallopia convolvulus</i>		SO22	Black Mountains South					DB ²⁸	

S2/41	<i>Festuca vivipara</i>	790m	Status	Axiophyte	Local	Welsh Red Data	GB Red Data	S42	National	Sites
	Viviparous Sheep's-fescue	430m	Native		LS		Least Concern			7
Jul 2020	<i>Festuca vivipara</i>		SN9621	Craig Cerrig-gleisiad			CFA12: Glyn Tarell			JC ¹
2020	<i>Festuca vivipara</i>		SN81	Abercraf			CFA15: Ystradgynlais			JC ¹
Aug 2017	<i>Festuca vivipara</i>		SO0519	Blaen Caerfanell			CFA12: Talybont-On-Usk: SSSI0078			DB ¹
Aug 2017	<i>Festuca vivipara</i>		SO0020	Craig Gwaun Taf			CFA12: Glyn Tarell: SSSI0078, SAC88, NT1014			DB ¹
Jul 2016	<i>Festuca vivipara</i>		SO0121	Craig Cwm Sere			CFA12: Llanfrynach: SSSI0078, SAC88, IPA139, NT1014			DB ⁴
Jul 2005	<i>Festuca vivipara</i>		SN9119	Llethr			CFA12: Maescar: IPA139			DB ²
Jul 2004	<i>Festuca vivipara</i>		SN9421	Craig Cwm-du			CFA12: Maescar: NNR074, SSSI0078			DB ²
Jul 1956	<i>Festuca vivipara</i>		SO02	Brecon Beacons						DB ⁴⁴
S2/42	<i>Foeniculum vulgare</i>	280m	Status		Local	Welsh Red Data	GB Red Data	S42	National	Sites
	Fennel	170m	Archaeophyte		LS		Least Concern			4
Sep 2019	<i>Foeniculum vulgare</i>		SO1128	Llanfihangel Tal-y-llyn			CFA12: Llangors			DB ¹
Aug 2018	<i>Foeniculum vulgare</i>		SN8312	Melin Llech			CFA15: Tawe-Uchaf: SSSI0748			DB ¹
Jun 2013	<i>Foeniculum vulgare</i>		SO2112	Blackrock			Mons: Llanelly: SSSI0733, SAC08			DB ⁴
Sep 2005	<i>Foeniculum vulgare</i>		SO1327	Llangors			CFA12: Llangors			DB ²
S2/43	<i>Frangula alnus</i>	370m	Status		Local	Welsh Red Data	GB Red Data	S42	National	Sites
	Alder Buckthorn	180m	Native		LS		Least Concern			4
Nov 2020	<i>Frangula alnus</i>		SO0207	Cwm Ffrwd			MT: Vaynor			IR ¹⁰
Aug 2008	<i>Frangula alnus</i>		SO2531	Capel-y-ffin			CFA13: Llanigon			DB ³
Jul 2004	<i>Frangula alnus</i>		SO0232	Sarnau			CFA12: Honddu Isaf			DB ²
Aug 2002	<i>Frangula alnus</i>		SO0430	Priory Groves			CFA12: Llanddew			DB ³
1930-1969	<i>Frangula alnus</i>		SO23	Black Mountains North						DB ²⁸
S2/44	<i>Genista anglica</i>	360m	Status	Axiophyte	Local	Welsh Red Data	GB Red Data	S42	National	Sites
	Petty Whin	210m	Native		LS		Near Threatened			6
Aug 2020	<i>Genista anglica</i>		SN8526	Cae Bryntywarch			CFA12: Llywel: WTSWW095, SSSI0116			IR ⁵
Aug 2004	<i>Genista anglica</i>		SN9652	Tyncoed Pasture			CFA11: Llanafanfawr: SSSI0969			DB ³
Jul 2004	<i>Genista anglica</i>		SN9353	Caeau Llwyn Gwrgan			CFA11: Llanafanfawr: SSSI0160			DB ³
2002	<i>Genista anglica</i>		SN9942	Upper Chapel			CFA12: Merthyr Cynog			DB ¹⁷
Jan 2001	<i>Genista anglica</i>		SN8745	Waun Rydd			CFA11: Llanwrtyd Wells: SSSI0976, IPA149			DB ³
Jul 2000	<i>Genista anglica</i>		SN9363	Cnwch			CFA09: Llanwrthwl: SSSI0886, SPA07, RSPB47			DB ³
1968	<i>Genista anglica</i>		SO13	Bronllys - Talgarth						DB ²⁸
S2/45	<i>Genista tinctoria</i>	360m	Status	Axiophyte	Local	Welsh Red Data	GB Red Data	S42	National	Sites
	Dyer's Greenweed	200m	Native		LS		Least Concern			5
Aug 2020	<i>Genista tinctoria</i>		SN9724	Pyllyn			CFA12: Glyn Tarell			JC ¹
Jul 2018	<i>Genista tinctoria</i>		SN9010	Nantllechau			CFA15: Ystradfellte, 🌲🌲			DB ⁴
Jun 2018	<i>Genista tinctoria</i>		SN8452	Vicarage Meadows			CFA11: Llanwrtyd Wells: WTSWW102, SSSI0974, SPA07			DB ⁹
Jul 2004	<i>Genista tinctoria</i>		SN8227	Glasfynydd Forest			CFA12: Llywel			DB ²
Jun 2004	<i>Genista tinctoria</i>		SN8526	Cwm Hydfer			CFA12: Llywel: WTSWW095, SSSI0116			DB ²
1925	<i>Genista tinctoria</i>		SN81	Glyntawe						DB ²⁸

S2/46	Gentianella amarella	400m	Status	Axiophyte	Local	Welsh Red Data	GB Red Data	S42	National	Sites
Autumn	Gentian	Crwynllys yr hydref	260m	Native	LS		Least Concern			4
Sep 2020	Gentianella amarella		SO2313	Gilwern Hill			Mons: Llanelly			JC ¹
Sep 2020	Gentianella amarella		SN8415	Allt Rhongyr			CFA15: Tawe-Uchaf: WTSWW111, SSSI0764			IR ⁵
2020	Gentianella amarella		SO1915	Craig y Cilau			CFA14: Llangattock: SSSI0733, SAC08, IPA139			JC ¹
Sep 2003	Gentianella amarella		SO2112	Cwm Clydach			Mons: Llanelly: SSSI0733, SAC08			DB ²
1951	Gentianella amarella		SO21	Gilwern						DB ²⁹
S2/47	Geranium columbinum	260m	Status	Axiophyte	Local	Welsh Red Data	GB Red Data	S42	National	Sites
	Long-stalked Crane's-bill	Pig-yr-aran hirgoes	110m	Native	LS		Least Concern			9
Sep 2019	Geranium columbinum		SO2620	West of Llwyn-on			CFA14: Grwyney...			DB ¹
Sep 2015	Geranium columbinum		SN9824	Glanrhyd			CFA12: Glyn Tarell			DB ¹
May 2014	Geranium columbinum		SO2514	Ty-gwyn			Mons: Llanelly			DB ²
Jul 2013	Geranium columbinum		SO1620	Gliffaes			CFA14: Llanfihangel...			DB ¹
Aug 2012	Geranium columbinum		SO2321	Tredomen			CFA14: Grwyney...			DB ²
Jul 2012	Geranium columbinum		SO2319	Ty-Llangenny			CFA14: Grwyney...			DB ²
Jun 2004	Geranium columbinum		SN8415	Cwm Tawe			CFA15: Tawe-Uchaf: SSSI0764			DB ²
May 2004	Geranium columbinum		SN9108	Craig y Dinas			RCT: Hirwaun: SSSI0451, SAC71			DB ²
Sep 2000	Geranium columbinum		SN9549	Garth station			CFA11: Treflys			DB ²
1925	Geranium columbinum		SO13	Bronllys - Talgarth						DB ²⁸
S2/48	Glyceria maxima	330m	Status		Local	Welsh Red Data	GB Red Data	S42	National	Sites
	Reed Sweet-grass	Melyswellt y gamlas	110m	Native	LS		Least Concern			4
Jun 2018	Glyceria maxima		SO2420	Gelli Rhyd			CFA14: Grwyney...			DB ⁴
Jun 2018	Glyceria maxima		SO1437	Dderw Wood			CFA13: Bronllys			DB ¹
Jul 2017	Glyceria maxima		SN8821	Crai			CFA12: Cray			DB ¹
Jun 2014	Glyceria maxima		SO2514	Ty-gwyn			Mons: Llanelly			DB ²
Jul 1962	Glyceria maxima		SO1437	Dderw Wood			CFA13: Bronllys			DB ³⁰
S2/49	Gymnocarpium dryopteris	690m	Status	Axiophyte	Local	Welsh Red Data	GB Red Data	S42	National	Sites
	Oak Fern	Rhedynen dridarn	230m	Native	LS		Least Concern			9
Jul 2020	Gymnocarpium dryopteris		SN9622	Craig Cerrig-gleisiad			CFA12: Glyn Tarell: NNR074, SSSI0078, SAC88, IPA139			JC ¹
Jul 2019	Gymnocarpium dryopteris		SN9264	Craig Cnwch			CFA09: Llanwrthwl: SSSI0458, SAC70, SPA07, IPA151			DB ¹
Jun 2018	Gymnocarpium dryopteris		SO2433	Darren Lwyd			CFA13: Llanigon: SSSI0064, IPA139			DB ⁹
Jul 2016	Gymnocarpium dryopteris		SO0121	Craig Cwm Sere			CFA12: Llanfrynach: SSSI0078, IPA139, NT1014			DB ⁴
Jul 2014	Gymnocarpium dryopteris		SO2625	Grwyne Fawr Valley			CFA14: Grwyney..., 🌲🌲			DB ¹
Aug 2004	Gymnocarpium dryopteris		SO0546	Banc y Celyn			CFA11: Erwood			DB ²
Jul 2004	Gymnocarpium dryopteris		SN8420	Nant y Llyn			CFA12: Llywel: IPA139			DB ²
Jun 2004	Gymnocarpium dryopteris		SO1713	Mynydd Llangatwg			CFA14: Llangattock: SSSI0733			DB ²
May 2002	Gymnocarpium dryopteris		SO2724	Coed dias			CFA14: Grwyney...			DB ²
1925	Gymnocarpium dryopteris		SN92	Senni						DB ³⁹

S2/50	<i>Helianthemum nummularium</i>	370m	Status	Axiophyte	Local	Welsh Red Data	GB Red Data	S42	National	Sites
Common Rock-rose	Cor-rosyn cyffredin	160m	Native		LS		Least Concern			8
Aug 2020	<i>Helianthemum nummularium</i>		SN8415	Allt Rhongyr			CFA15: Tawe-Uchaf: WTSWW111, SSSI0764			IR ⁵
Jun 2020	<i>Helianthemum nummularium</i>		SO0329	West Brecon			CFA12: Brecon			JC ¹
Jun 2020	<i>Helianthemum nummularium</i>		SN9251	Pantglas			CFA11: Treflys			JC ¹
Aug 2019	<i>Helianthemum nummularium</i>		SO0209	Darren Fawr			MT: Vaynor: WTSWW098, SSSI0431, IPA139			DB ¹
Jul 2013	<i>Helianthemum nummularium</i>		SN9113	Ystradfellte			CFA15: Ystradfellte: SSSI0069			DB ¹
Jun 2004	<i>Helianthemum nummularium</i>		SN9308	Moel Penderyn			RCT: Hirwaun: SSSI0451			DB ²
May 2004	<i>Helianthemum nummularium</i>		SN9108	Craig y Dinas			RCT: Hirwaun: SSSI0451, SAC71			DB ²
Jun 2000	<i>Helianthemum nummularium</i>		SO1816	Craig y Cilau			CFA14: Llangattock: SSSI0733, IPA139			DB ⁶
1968	<i>Helianthemum nummularium</i>		SN91	Mellte						DB ²⁸

S2/51	<i>Hieracium siluriense</i>	730m	Status		Local	Welsh Red Data	GB Red Data	S42	National	Sites
Silurian Hawkweed		410m	Welsh Endemic		LS		Least Concern			4

Locally frequent in South Wales but considered Vulnerable (Hawkweed Atlas).

Sep 2020	<i>Hieracium siluriense</i>		SN9622	Craig Cerrig-gleisiad			CFA12: Glyn Tarell: NNR074, SSSI0078, SAC88, IPA139			JC ¹
Jul 2016	<i>Hieracium siluriense</i>		SO0221	Rocks below Cribyn			CFA12: Llanfrynach: SSSI0078, SAC88, IPA139, NT1014			DB ⁴
Jul 2011	<i>Hieracium siluriense</i>		SN9720	Glyn Tarell			CFA12: Glyn Tarell: SSSI0078, SAC88, IPA139			DB ²⁰
May 2011	<i>Hieracium siluriense</i>		SO00	Darren Fawr						DB ²⁰
Jul 2004	<i>Hieracium siluriense</i>		SO0318	Taf-fechan Neuadd Reservoir			CFA12: Llanfrynach			DB ²⁰
Jul 1883	<i>Hieracium siluriense</i>		SN9720	Cwm Tarrell			CFA12: Glyn Tarell: SSSI0078, SAC88, IPA139			DB ⁶

S2/52	<i>Hordeum murinum</i>	200m	Status		Local	Welsh Red Data	GB Red Data	S42	National	Sites
Wall Barley	Haidd y mur	110m	Archaeophyte		LS		Least Concern			5
Jun 2020	<i>Hordeum murinum</i>		SO0428	Brecon			CFA12: Brecon: SSSI1059			JC ¹
Jan 2015	<i>Hordeum murinum</i>		SO0451	Builth Wells			CFA11: Builth			DB ¹
Jan 2014	<i>Hordeum murinum</i>		SO2414	Gilwern			Mons: Llanelly			DB ⁴
Jul 2002	<i>Hordeum murinum</i>		SO1319	Near canal			CFA12: Talybont-On-Usk			DB ²
2002	<i>Hordeum murinum</i>		SN9957	Ty Mawr			CFA11: Llanafanfawr			DB ¹⁷
Jul 1968	<i>Hordeum murinum</i>		SO2118	Crickhowell			CFA14: Crickhowell			DB ²

S2/53	<i>Hordeum secalinum</i>	260m	Status		Local	Welsh Red Data	GB Red Data	S42	National	Sites
Meadow Barley	Haidd y maes	110m	Native		LS		Least Concern			5
Jun 2020	<i>Hordeum secalinum</i>		SO0250	Abercynithon			CFA11: Duhonw			JC ¹
Jun 2014	<i>Hordeum secalinum</i>		SO0051	Llanafan Fawr			CFA11: Cilmery			DB ¹
Jul 2006	<i>Hordeum secalinum</i>		SO2514	Ty-gwyn			Mons: Llanelly			DB ²
Jul 2005	<i>Hordeum secalinum</i>		SO1422	Bwlch			CFA14: Llanfihangel...			DB ¹⁷
Aug 2000	<i>Hordeum secalinum</i>		SN8611	Nant y Bryn			CFA15: Tawe-Uchaf			DB ²
Aug 1956	<i>Hordeum secalinum</i>		SN93	Bran						DB ²⁹

S2/54	<i>Hymenophyllum wilsonii</i>	740m	Status	Axiophyte	Local	Welsh Red Data	GB Red Data	S42	National	Sites
Wilson's Filmy-fern	Rhedynach teneuwe Wilson	120m	Native		LS		Near Threatened			8
Sep 2020	<i>Hymenophyllum wilsonii</i>		SO0223	Nant Sere			CFA12: Llanfrynach: SSSI0078, NT1014			DB ⁴
Nov 2019	<i>Hymenophyllum wilsonii</i>		SO1915	Cwm Onneu Fach			CFA14: Llangattock: NNR075, SSSI0733, SAC08, IPA139			DB ¹

Brecknockshire Rare Plant Register

Plants with 4 to 10 sites or listed in a moderate threat category

S2/54

S2/54	Hymenophyllum wilsonii	740m	Status	Axiophyte	Local	Welsh Red Data	GB Red Data	S42	National	Sites
	Wilson's Filmy-fern	Rhedynach teneuwe Wilson	120m	Native	LS		Near Threatened			8
Mar 2019	Hymenophyllum wilsonii		SN8754	Craig y Cwm		CFA11: Treflys: SSSI0458, SPA07				DB ¹
Aug 2018	Hymenophyllum wilsonii		SN9210	Mellte valley		CFA15: Ystradfellte: SSSI0451, SAC71, IPA139				DB ⁴
Aug 2017	Hymenophyllum wilsonii		SO0119	Graig Fan Ddu		CFA12: Llanfrynach: SSSI0078, SAC88, NT1014				DB ¹
Sep 2016	Hymenophyllum wilsonii		SN9009	Afon Nedd Fechan		CFA15: Ystradfellte: SSSI0451, SAC71, ㄀㄀				DB ¹
Jul 2016	Hymenophyllum wilsonii		SO0121	Craig Cwm Sere		CFA12: Llanfrynach: SSSI0078, SAC88, IPA139, NT1014				DB ⁴
Jul 2005	Hymenophyllum wilsonii		SN9119	Llethr		CFA12: Maescar: IPA139				DB ²
1896	Hymenophyllum wilsonii		SN91	Mellte						DB ³⁹
S2/55	Inula conyzae	370m	Status		Local	Welsh Red Data	GB Red Data	S42	National	Sites
	Ploughman's-spikenard	Meddyg y bugail	230m	Native	LS		Least Concern			4
Jul 2020	Inula conyzae		SO1512	Rassau		BG: Rassau				IR ¹⁰
Aug 2012	Inula conyzae		SO2112	Blackrock		Mons: Llanelly: SSSI0733, SAC08				DB ⁴
Jun 2002	Inula conyzae		SO2313	Gilwern Hill		Mons: Llanelly				DB ²
Jun 2000	Inula conyzae		SO1816	Craig y Cilau		CFA14: Llangattock: SSSI0733, IPA139				DB ⁶
1968	Inula conyzae		SO21	Gilwern						DB ²⁸
S2/56	Juncus foliosus	410m	Status		Local	Welsh Red Data	GB Red Data	S42	National	Sites
	Leafy Rush	Brwynen ddeiliog	80m	Native	LS		Least Concern			9
Jun 2019	Juncus foliosus		SN9705	Penywaun		RCT: Pen-Y-Waun				DB ⁴
Sep 2005	Juncus foliosus		SO1940	River Wye		CFA13: Llanigon: SSSI0896, SAC14, IPA138				DB ¹⁷
Aug 2005	Juncus foliosus		SO0919	Near Talybont Reservoir		CFA12: Talybont-On-Usk, ㄀㄀				DB ¹⁷
Aug 2005	Juncus foliosus		SO1137	Brechfa Pool		CFA12: Felin-Fach				DB ²
Aug 2005	Juncus foliosus		SN9263	Cnwch		CFA09: Llanwrthwl: SSSI0458, SAC55, SPA07				DB ²
Aug 2003	Juncus foliosus		SN8961	Rhiwnant		CFA09: Llanwrthwl: SSSI0458, SPA07				DB ²
Jul 2003	Juncus foliosus		SN8550	Pwll y Bo		CFA11: Llanwrtyd Wells				DB ²
Sep 2002	Juncus foliosus		SN9551	Comin Coch		CFA11: Llanafanfawr				DB ²
2002	Juncus foliosus		SN9957	Ty Mawr		CFA11: Llanafanfawr				DB ¹⁷
1987-1999	Juncus foliosus		SN84	Llanwrtyd						DB ²⁹
S2/57	Lemna gibba	300m	Status		Local	Welsh Red Data	GB Red Data	S42	National	Sites
	Fat Duckweed	Llinad crythog	80m	Native	LS		Least Concern			7
Sep 2020	Lemna gibba		SO1123	Gilestone		CFA12: Talybont-On-Usk				JC ¹
Jun 2020	Lemna gibba		SO1326	Llangors lake		CFA12: Llangors: SSSI0651, SAC36				JC ¹
Jul 2014	Lemna gibba		SO2041	Sheephouse fields		CFA13: Llanigon				DB ¹
Sep 2013	Lemna gibba		SN9831	Llwyn Llwyd		CFA12: Yscir				DB ¹
Sep 2013	Lemna gibba		SO1227	Llangors		CFA12: Llangors				DB ¹
Sep 2005	Lemna gibba		SO1024	River Usk		CFA12: Talybont-On-Usk: SSSI1074, SAC16				DB ²
2002	Lemna gibba		SN9956	Cwm Hirnant		CFA11: Llanafanfawr				DB ¹⁷
Jun 1968	Lemna gibba		SO2017	Llangattock		CFA14: Llangattock				DB ²
S2/58	Lemna trisulca	490m	Status		Local	Welsh Red Data	GB Red Data	S42	National	Sites
	Ivy-leaved Duckweed	Llinad dail eiddew	80m	Native	LS		Least Concern			8
Jun 2020	Lemna trisulca		SO1326	Llangors lake		CFA12: Llangors: SSSI0651, SAC36				JC ¹

Brecknockshire Rare Plant Register

Plants with 4 to 10 sites or listed in a moderate threat category

S2/58

S2/58	Lemna trisulca	490m	Status	Local	Welsh Red Data	GB Red Data	S42	National	Sites
Ivy-leaved Duckweed	Llinad dail eiddew	80m	Native	LS		Least Concern			8
Sep 2019	Lemna trisulca		SO1425	Llangors lake		CFA12: Llangors: SSSI0651, SAC36			DB ¹⁴
Aug 2018	Lemna trisulca		SO1319	Llangynidr		CFA14: Llangynidr			DB ⁹
Apr 2018	Lemna trisulca		SN9524	Forest Lodge		CFA12: Glyn Tarell			DB ⁹
Aug 2015	Lemna trisulca		SO0421	Cwm Oergwm		CFA12: Llanfrynach: SSSI0078			DB ¹
Aug 2013	Lemna trisulca		SO0426	Cantref pond		CFA12: Llanfrynach			DB ¹
Sep 2005	Lemna trisulca		SN9625	Traeth Bach		CFA12: Glyn Tarell: SSSI0592			DB ³
Aug 2002	Lemna trisulca		SO2041	Sheephouse fields		CFA13: Llanigon			DB ²
1952	Lemna trisulca		SO12	Llangors lake					DB ³⁰
S2/59	Logfia minima	430m	Status	Local	Welsh Red Data	GB Red Data	S42	National	Sites
Small Cudweed	Edafeddog fach	150m	Native	LS		Least Concern			6
Previously	Filago minima								
Jul 2019	Filago minima		SN9264	Cnwch		CFA09: Llanwrthwl: SSSI0458, SAC70, SPA07, IPA151			DB ¹
Jul 2018	Filago minima		SO1713	Mynydd Llangatwg		CFA14: Llangatock: SSSI0733, SAC08			DB ¹
Sep 2014	Filago minima		SO0817	Talybont		CFA12: Talybont-On-Usk: LNR77			DB ⁴
2012	Filago minima		SN9563	Cwm		CFA09: Llanwrthwl: SSSI0183, IPA151			DB ¹
Jul 2005	Filago minima		SN8424	Glasfynydd forest		CFA12: Llywel			DB ²
Jul 2000	Filago minima		SN7909	Coedcae-Prince		CFA15: Ystradgynlais			DB ²
1881	Filago minima		SN9962	Doldowlod		CFA09: Llanwrthwl			DB ²⁹
S2/60	Luzula forsteri	240m	Status	Local	Welsh Red Data	GB Red Data	S42	National	Sites
Southern Wood-rush	Coedfrwynen gulddail	110m	Native	LS		Least Concern			6
May 2013	Luzula forsteri		SO1637	Three Cocks		CFA13: Bronllys			DB ¹
May 2004	Luzula forsteri		SO0248	Llanddewi'r Cwm		CFA11: Duhonw			DB ²
May 2004	Luzula forsteri		SO2320	Llanbedr		CFA14: Grwyney...			DB ²
Jul 2002	Luzula forsteri		SO1041	Near Trericket Mill		CFA11: Erwood			DB ²
Jun 2002	Luzula forsteri		SN9108	Craig y Ddinas		CFA15: Ystradfellte			DB ²
Jun 2002	Luzula forsteri		SO0551	Ash Wood		CFA11: Duhonw			DB ²
1973	Luzula forsteri		SO0250	Abercynithon		CFA11: Duhonw			DB ²⁹
S2/61	Melica nutans	480m	Status	Local	Welsh Red Data	GB Red Data	S42	National	Sites
Mountain Melick	Meligwellt pendrwm	230m	Native	LS		Least Concern			4
May 2012	Melica nutans		SO1816	Craig y Cilau		CFA14: Llangatock: NNR075, SSSI0733, SAC08, IPA139			JC ¹
Jul 2007	Melica nutans		SN8615	Ogof ffynnon ddu		CFA15: Tawe-Uchaf: NNR079, SSSI0765			DB ²
May 2007	Melica nutans		SO0208	Cwm Taf Fawr		MT: Vaynor			DB ⁴
Aug 2003	Melica nutans		SN8756	Creigiau Duon		CFA11: Treflys: SSSI0458, SPA07			DB ²
1968	Melica nutans		SO11	Mynydd Langynidr					DB ²⁸
S2/62	Mentha spicata	390m	Status	Local	Welsh Red Data	GB Red Data	S42	National	Sites
Spear Mint	Mintys ysbigog	60m	Archaeophyte	LS		Least Concern			5
Sep 2020	Mentha spicata		SO1123	Talybont		CFA12: Talybont-On-Usk			JC ¹
Sep 2019	Mentha spicata		SO2520	Dyffryn		CFA14: Grwyney...			DB ¹
Aug 2016	Mentha spicata		SO1721	Middle Gaer		CFA14: Llanfihangel...			DB ¹
Sep 2013	Mentha spicata		SN9916	Cantref		CFA12: Llanfrynach			DB ⁴
Sep 2005	Mentha spicata		SO1940	Pont yr Angel		CFA13: Llanigon			DB ²

Brecknockshire Rare Plant Register

Plants with 4 to 10 sites or listed in a moderate threat category

S2/62

S2/62	<i>Mentha spicata</i>	390m	Status	Local	Welsh Red Data	GB Red Data	S42	National	Sites
Spear Mint	Mintys ysbigog	60m	Archaeophyte	LS		Least Concern			5
Sep 1884	<i>Mentha spicata</i>		SO02	Beacons					DB ²⁹
S2/63	<i>Moenchia erecta</i>	460m	Status	Local	Welsh Red Data	GB Red Data	S42	National	Sites
Upright Chickweed	Clust-y-llygoden seth/syth	180m	Native	LS		Least Concern			5
Jun 2009	<i>Moenchia erecta</i>		SO2437	Chwarel Ddu		CFA13: Llanigon			DB ⁴
2008	<i>Moenchia erecta</i>		SN9855	Comin-y-garth		CFA11: Llanafanfawr			DB ¹⁷
May 2004	<i>Moenchia erecta</i>		SO1133	Llanfilo		CFA12: Felin-Fach			DB ²
Jun 2002	<i>Moenchia erecta</i>		SO0744	Little Hill		CFA11: Erwood: SSSI0896, IPA138			DB ²
Jun 2002	<i>Moenchia erecta</i>		SO0843	Twmpath		CFA11: Erwood			DB ²
1926	<i>Moenchia erecta</i>		SO05	Builth Wells, Penddol Rocks					DB ³²
S2/64	<i>Montia fontana</i> subsp. <i>amporitana</i>	490m	Status	Local	Welsh Red Data	GB Red Data	S42	National	Sites
Blinks	Porpin y ffynnon	210m	Native	LS		Waiting List			6
Jun 2018	<i>Montia fontana</i> subsp. <i>amporitana</i>		SN9827	Twyn-y-Gaer		CFA12: Trallong			DB ¹
May 2017	<i>Montia fontana</i> subsp. <i>amporitana</i>		SN8126	Dunant Wysg					DB ¹
Jul 2014	<i>Montia fontana</i> subsp. <i>amporitana</i>		SO2530	Tarren yr Esgob		CFA14: Grwyney...: SSSI0064			DB ¹
Aug 2013	<i>Montia fontana</i> subsp. <i>amporitana</i>		SO2438	Twyn y Beddau		CFA13: Llanigon			DB ¹
Aug 2005	<i>Montia fontana</i> subsp. <i>amporitana</i>		SO0817	Talybont Reservoir		CFA12: Talybont-On-Usk			DB ¹⁷
2002	<i>Montia fontana</i> subsp. <i>amporitana</i>		SO0838	Llandefalle Common		CFA12: Felin-Fach			DB ¹⁷
Sep 1920	<i>Montia fontana</i> subsp. <i>amporitana</i>		SO02	Beacons					DB ²⁹
S2/65	<i>Montia fontana</i> subsp. <i>chondrosperma</i>	620m	Status	Local	Welsh Red Data	GB Red Data	S42	National	Sites
Blinks	Porpin y ffynnon	70m	Native	LS		Least Concern			10
May 2020	<i>Montia fontana</i> subsp. <i>chondrosperma</i>		SO0724	Tir hir		CFA12: Talybont-On-Usk			JC ¹
Jun 2019	<i>Montia fontana</i> subsp. <i>chondrosperma</i>		SN9705	Penywaun		RCT: Pen-Y-Waun			DB ⁴
Apr 2019	<i>Montia fontana</i> subsp. <i>chondrosperma</i>		SN8748	Nant Gwyn		CFA11: Llanwrtyd Wells			DB ¹
May 2014	<i>Montia fontana</i> subsp. <i>chondrosperma</i>		SN9811	Cwm Cadlan		RCT: Hirwaun			DB ¹
Jun 2005	<i>Montia fontana</i> subsp. <i>chondrosperma</i>		SO1416	Craig Cwm Glaisfer		CFA14: Llangynidr: IPA139			DB ²
May 2003	<i>Montia fontana</i> subsp. <i>chondrosperma</i>		SO2436	Hay Bluff		CFA13: Llanigon: SSSI0064			DB ²
2003	<i>Montia fontana</i> subsp. <i>chondrosperma</i>		SO2337	Hay Bluff		CFA13: Llanigon			DB ¹⁷
Jun 2002	<i>Montia fontana</i> subsp. <i>chondrosperma</i>		SO0744	Tregaer		CFA11: Erwood: SSSI0896, IPA138			DB ²
May 2002	<i>Montia fontana</i> subsp. <i>chondrosperma</i>		SO2015	Darren Cilau		CFA14: Llangattock: SSSI0733, SAC08, IPA139			DB ²
Apr 2002	<i>Montia fontana</i> subsp. <i>chondrosperma</i>		SN7809	Gurnos		CFA15: Ystradgynlais			DB ²
Jun 1926	<i>Montia fontana</i> subsp. <i>chondrosperma</i>		SO05	Builth					DB ²⁹
S2/66	<i>Montia fontana</i> subsp. <i>fontana</i>	690m	Status	Local	Welsh Red Data	GB Red Data	S42	National	Sites
Blinks	Porpin y ffynnon	110m	Native	LS		Least Concern			7
Aug 2018	<i>Montia fontana</i> subsp. <i>fontana</i>		SO0022	Cwm Llwhch		CFA12: Glyn Tarell: SSSI0078, NT1014			DB ¹
May 2018	<i>Montia fontana</i> subsp. <i>fontana</i>		SN9123	Pant y ffordd		CFA12: Cray			DB ¹
Jul 2016	<i>Montia fontana</i> subsp. <i>fontana</i>		SO0121	Craig Cwm Sere		CFA12: Llanfrynach: SSSI0078, IPA139, NT1014			DB ⁴
May 2004	<i>Montia fontana</i> subsp. <i>fontana</i>		SO0649	Llwynneuadd		CFA11: Duhonw			DB ²
Jun 2003	<i>Montia fontana</i> subsp. <i>fontana</i>		SO1042	River Wye		CFA11: Erwood: SSSI0896, SAC14, IPA138			DB ²
Jun 2003	<i>Montia fontana</i> subsp. <i>fontana</i>		SO0345	Near Pant -y- llyn		CFA11: Duhonw			DB ²
2003	<i>Montia fontana</i> subsp. <i>fontana</i>		SN8623	Aberhyddnant		CFA12: Cray			DB ¹⁷
Aug 1990	<i>Montia fontana</i> subsp. <i>fontana</i>		SN8049	Trawsnant		CFA11: Llanwrtyd Wells			DB ²

S2/67	Neottia nidus-avis	250m	Status	Local	Welsh Red Data	GB Red Data	S42	National	Sites	
Bird's-nest Orchid	Tegeirian nyth aderyn	130m	Native	LS		Near Threatened			6	
May 2020	Neottia nidus-avis		SO2212	Llanelly Hill		Mons: Llanelly: NNR077, SSSI0402, SAC62, IPA139			JC ¹	
May 2018	Neottia nidus-avis		SO0942	Erwood Dingle		CFA11: Erwood: SSSI0460			DB ¹	
Jul 2013	Neottia nidus-avis		SO1432	Trefecca		CFA13: Talgarth			DB ¹	
Jun 2012	Neottia nidus-avis		SO2239	Penyrwlodd wood		CFA13: Llanigon			DB ⁴	
May 2012	Neottia nidus-avis		SO1632	Pwll-y-Wrach		CFA13: Talgarth: WTSWW101, SSSI0839			DB ¹	
May 2005	Neottia nidus-avis		SO0331	Near Llanddew		CFA12: Honddu Isaf			DB ¹⁷	
1968	Neottia nidus-avis		SO21	Gilwern					DB ²⁸	
S2/68	Neottia ovata	340m	Status	Local	Welsh Red Data	GB Red Data	S42	National	Sites	
Common Twayblade	Caineirian	110m	Native	LS		Least Concern			10	
Previously <i>Listera ovata</i>										
May 2020	Neottia ovata		SN8232	Near Halfway		Carms: Myddfai			IR ¹⁰	
Jun 2018	Neottia ovata		SN9429	Trallong common		CFA12: Trallong			DB ⁹	
May 2015	Neottia ovata		SO2237	Digedi Valley		CFA13: Llanigon			DB ¹	
May 2014	Neottia ovata		SN9113	Cwm Nedd Fechan		CFA15: Ystradfellte: SSSI0069			DB ¹	
May 2013	Neottia ovata		SO1421	Buckland Hill		CFA14: Llanfihangel...			DB ¹	
Jun 2007	Neottia ovata		SO0307	Cwm Taf Fawr		MT: Vaynor			DB ⁴	
May 2007	Neottia ovata		SO0208	Cwm Taf Fawr		MT: Vaynor			DB ⁴	
Jul 2002	Neottia ovata		SN9705	Hirwaun		RCT: Hirwaun			DB ²	
Jun 2002	Neottia ovata		SO1635	Great Porthamel		CFA13: Gwernyfed			DB ²	
May 2002	Neottia ovata		SO2340	Danyfforest		CFA13: Llanigon: SSSI0579			DB ²	
1925	Neottia ovata		SO05	Builth					DB ²⁸	
S2/69	Ophioglossum vulgatum	350m	Status	Local	Welsh Red Data	GB Red Data	S42	National	Sites	
Adder's-tongue	Tafod y neidr	80m	Native	LS		Least Concern			9	
May 2020	Ophioglossum vulgatum		SN9627	Penpont		CFA12: Trallong			JC ¹	
Apr 2016	Ophioglossum vulgatum		SO1533	Near Talgarth		CFA13: Talgarth			DB ¹⁰	
Jun 2006	Ophioglossum vulgatum		SO0233	Gwarallt		CFA12: Honddu Isaf			DB ²	
May 2004	Ophioglossum vulgatum		SN8228	Glasfynydd Forest		CFA12: Llywel, ㄩㄩㄩ			DB ²	
Aug 2002	Ophioglossum vulgatum		SO2212	Coed Ffyddlwn		Mons: Llanelly: SSSI0402			DB ¹	
Jun 2002	Ophioglossum vulgatum		SO0843	Twmpath		CFA11: Erwood			DB ²	
May 2002	Ophioglossum vulgatum		SO2340	Danyfforest		CFA13: Llanigon: SSSI0579			DB ²	
Apr 2002	Ophioglossum vulgatum		SO2242	Hay-on-Wye		SSSI0896, SAC14, IPA138			DB ²	
Jun 2000	Ophioglossum vulgatum		SO1430	Llanerch		CFA13: Talgarth			DB ²	
1968	Ophioglossum vulgatum		SO2138	Brynglessy		CFA13: Llanigon			DB ²	
S2/70	Ornithopus perpusillus	230m	Status	Axiophyte	Local	Welsh Red Data	GB Red Data	S42	National	Sites
Bird's-foot	Troed yr aderyn	120m	Native		LS		Least Concern		4	
Jul 2015	Ornithopus perpusillus		SN9665	Graig Allt y Bont		CFA09: Llanwrthwl: SSSI0183, SPA07, RSPB47			DB ¹	
May 2006	Ornithopus perpusillus		SO2018	Ffawyddog		CFA14: Llangattock			DB ²	
May 2004	Ornithopus perpusillus		SO1123	Talybont		CFA12: Talybont-On-Usk			DB ²	
Jun 2002	Ornithopus perpusillus		SN9430	Trallong Common		CFA12: Trallong			DB ²	
Jun 1968	Ornithopus perpusillus		SO2018	Ffawyddog Common		CFA14: Llangattock			DB ²	

S2/71	Orobanche rapum-genistae	190m	Status	Axiophyte	Local	Welsh Red Data	GB Red Data	S42	National	Sites
Greater Broomrape	Gorfanhadlen fawr	60m	Native		LS		Near Threatened		Scarce	4
May 2020	Orobanche rapum-genistae		SO1939	Penygenhill		CFA13: Llanigon				IR ⁵
Jun 2019	Orobanche rapum-genistae		SO0528	Slwch Tump		CFA12: Brecon				DB ¹
Oct 2005	Orobanche rapum-genistae		SO2419	Coed Ynys-faen		CFA14: Grwyney...				DB ¹
Aug 2000	Orobanche rapum-genistae		SO2514	Ty-gwyn		Mons: Llanelly				DB ²
Aug 1956	Orobanche rapum-genistae		SN83	Mynydd Bwlch y Groes						DB ³²
S2/72	Osmunda regalis	280m	Status		Local	Welsh Red Data	GB Red Data	S42	National	Sites
Royal Fern	Rhedynen gyfrdwy	100m	Native		LS		Least Concern			5
2020	Osmunda regalis		SN81	Abercraf		CFA15: Ystradgynlais				JC ¹
Oct 2019	Osmunda regalis		SN7910	Ystrad Fawr		CFA15: Ystradgynlais: WTSWW109				DB ⁵
Jun 2006	Osmunda regalis		SN7711	Palleg		CFA15: Ystradgynlais				DB ⁴
Jan 2006	Osmunda regalis		SN8312	Nant Llech		CFA15: Tawe-Uchaf: SSSI0748				DB ³
Jul 2004	Osmunda regalis		SN7715	Afon Twrch		CFA15: Ystradgynlais				DB ²
1968	Osmunda regalis		SN90	Hirwaun-Aberdare						DB ³⁹
S2/73	Oxybasis rubra	370m	Status		Local	Welsh Red Data	GB Red Data	S42	National	Sites
Red Goosefoot	Troed-Yr-Wydd Coch	80m	Native		LS		Least Concern			4
Previously <i>Chenopodium rubrum</i>										
Sep 2013	Chenopodium rubrum		SO1226	Llangors		CFA12: Llangors: SSSI0651, SAC36				DB ¹
Jul 2004	Chenopodium rubrum		SN9942	Near Mynachdy		CFA12: Merthyr Cynog				DB ²
Jun 2003	Chenopodium rubrum		SO1240	River Wye		CFA13: Bronllys				DB ²
Aug 2002	Chenopodium rubrum		SO1940	Little Ffordd-fawr		CFA13: Llanigon: SSSI0896, SAC14, IPA138				DB ²
Aug 1973	Chenopodium rubrum		SO1226	Llangors lake		CFA12: Llangors: SSSI0651, SAC36				DB ²
S2/74	Papaver cambricum	530m	Status	Axiophyte	Local	Welsh Red Data	GB Red Data	S42	National	Sites
Welsh Poppy	Pabi Cymreig	70m	Native		NLS		Least Concern		Scarce	39
Previously <i>Meconopsis cambrica</i>										
Sep 2020	Papaver cambricum		SO1123	Near Llansantfraed		CFA12: Talybont-On-Usk				JC ¹
Jul 2020	Papaver cambricum		SN8212	Abercraf		CFA15: Tawe-Uchaf: SSSI0748				JC ¹
Jun 2020	Meconopsis cambrica		SN9705	Cwm Ynysmintan		RCT: Hirwaun				IR ¹⁰
May 2020	Meconopsis cambrica		SO0328	Llanfaes		CFA12: Brecon: SSSI1059				IR ⁵
May 2020	Meconopsis cambrica		SO0308	Cefn Coed		MT: Vaynor: IPA139				IR ¹⁰
May 2020	Meconopsis cambrica		SN8232	Near Halfway		Carms: Myddfai				IR ¹⁰
May 2020	Papaver cambricum		SO2018	Ffawyddog		CFA14: Llangattock				JC ¹
Apr 2020	Papaver cambricum		SO0624	Pentwyn Farm		CFA12: Llanfrynach				JC ¹
Mar 2020	Papaver cambricum		SO2314	Llanelly		Mons: Llanelly				JC ¹
Jun 2019	Meconopsis cambrica		SO0158	Wye Bridge		CFA11: Llanafanfawr				DB ¹
May 2019	Meconopsis cambrica		SN8647	Llanwrtyd		CFA11: Llanwrtyd Wells: SSSI0018, IPA138				DB ¹
May 2019	Meconopsis cambrica		SN9825	Cwm Clun		CFA12: Glyn Tarell				DB ¹
May 2019	Meconopsis cambrica		SO0050	Gofynne woodland		CFA11: Duhonw				DB ¹
Jun 2018	Meconopsis cambrica		SO2420	Gelli Rhyd		CFA14: Grwyney...: SSSI0294				DB ⁴
May 2018	Meconopsis cambrica		SO1619	Near Llangynidr		CFA14: Llangynidr				DB ¹
Apr 2018	Meconopsis cambrica		SN8653	Glan Gwesyn		CFA11: Llanwrtyd Wells				DB ¹
Aug 2017	Meconopsis cambrica		SN8416	Glyntawe		CFA15: Tawe-Uchaf				DB ¹
Jun 2017	Meconopsis cambrica		SO2115	Wern Watkin		CFA14: Llangattock				DB ⁴
May 2017	Meconopsis cambrica		SO1421	Buckland Hill		CFA14: Llanfihangel...				DB ¹

Brecknockshire Rare Plant Register

Plants with 4 to 10 sites or listed in a moderate threat category

S2/74

S2/74	Papaver cambricum	530m	Status	Axiophyte	Local	Welsh Red Data	GB Red Data	S42	National	Sites
	Welsh Poppy	70m	Native		NLS		Least Concern		Scarce	39
	Previously Meconopsis cambrica									
Apr 2017	Meconopsis cambrica		SN9665	Wernnewydd			CFA09: Llanwrthwl			DB ¹
Aug 2016	Meconopsis cambrica		SO0324	Brecon Beacons			CFA12: Llanfrynach			DB ⁹
Jul 2016	Papaver cambricum		SN9421	Craig Cwm Ddu			CFA12: Maescar: NNR074, SSSI0078, SAC88, IPA139			JC ¹
Jun 2015	Meconopsis cambrica		SO1522	Bwlch			CFA14: Llanfihangel...			DB ¹
Aug 2013	Meconopsis cambrica		SO0817	Caerfanell			CFA12: Talybont-On-Usk			DB ¹
Jul 2013	Meconopsis cambrica		SO2012	Cwm Clydach			BG: Brynmawr: SSSI0733			DB ¹
Jun 2012	Meconopsis cambrica		SO2242	Railway path			CFA13: Hay: SSSI0896, SAC14, IPA138			DB ¹
Jun 2006	Meconopsis cambrica		SO0011	Llwyn-onn reservoir, SW-side			RCT: Hirwaun			DB ²
Jun 2006	Meconopsis cambrica		SN9307	Trebannog			RCT: Hirwaun			DB ²
Aug 2004	Meconopsis cambrica		SO0351	Irfon / Wye			CFA11: Builth: SSSI0896, SAC14, IPA138			DB ²
Jul 2004	Meconopsis cambrica		SO2538	East of Twyn y Beddau			CFA13: Llanigon			DB ²
Jun 2004	Meconopsis cambrica		SN8953	Llwyn Madoc			CFA11: Treflys			DB ²
Jun 2004	Meconopsis cambrica		SN9408	Pantcefnfford			RCT: Hirwaun			DB ²
May 2004	Meconopsis cambrica		SO0248	Llanddewi'r Cwm			CFA11: Duhonw: SSSI0448, SAC14			DB ²
May 2004	Meconopsis cambrica		SO2527	Grwyne Fawr			CFA14: Grwyne...			DB ²
Jun 2003	Meconopsis cambrica		SO0415	Pentwyn Reservoir west			CFA12: Talybont-On-Usk			DB ²
May 2003	Meconopsis cambrica		SN7715	Llwynchwstabl			CFA15: Ystradgynlais			DB ²
Jul 2002	Meconopsis cambrica		SO1040	Cefn-Gafros Common			CFA13: Bronllys			DB ²
Jun 2002	Meconopsis cambrica		SO0551	Glanserth			CFA11: Builth			DB ²
May 2002	Meconopsis cambrica		SO2625	Pont Cadwgan			CFA14: Grwyne...			DB ²
1894	Meconopsis cambrica		SO22	Black Mountains South			CFA12: Maescar: NNR074, SSSI0078			DB ²⁸
S2/75	Papaver dubium	340m	Status		Local	Welsh Red Data	GB Red Data	S42	National	Sites
	Long-headed Poppy	60m	Archaeophyte		LS		Least Concern			9
	Previously Papaver dubium subsp. dubium									
Aug 2020	Papaver dubium		SO1433	Near Pont Nichol			CFA13: Talgarth			JC ¹
May 2019	Papaver dubium s.s.		SO0428	Brecon			CFA12: Brecon: SSSI1059			DB ⁵
Jul 2014	Papaver dubium s.s.		SO2416	Glangrwyney			CFA14: Grwyne...: SSSI1074			DB ²
Oct 2012	Papaver dubium s.s.		SO1637	Three Cocks			CFA13: Gwernyfed			DB ¹
2012	Papaver dubium s.s.		SN9563	Cwm			CFA09: Llanwrthwl: SSSI0183, IPA151			DB ¹
Jun 2005	Papaver dubium s.s.		SN9228	Sennybridge			CFA12: Maescar			DB ²
Sep 2004	Papaver dubium s.s.		SO1840	Ffordd-fawr			CFA13: Llanigon: SSSI0896			DB ²
Jul 2004	Papaver dubium s.s.		SN9941	Pant-y-Celyn			CFA12: Merthyr Cynog			DB ²
Jul 2002	Papaver dubium s.s.		SO0332	Llandefaelog-fach			CFA12: Honddu Isaf			DB ²
1968	Papaver dubium subsp. dubium		SO13	Bronllys - Talgarth						DB ²⁸
S2/76	Papaver rhoeas	290m	Status		Local	Welsh Red Data	GB Red Data	S42	National	Sites
	Common Poppy	60m	Archaeophyte		LS		Least Concern			6
Aug 2020	Papaver rhoeas		SO1433	Pont Nichol			CFA13: Talgarth			JC ¹
May 2020	Papaver rhoeas		SO1035	Llandefalle			CFA12: Felin-Fach			JC ¹
Jul 2014	Papaver rhoeas		SO0428	Brecon			CFA12: Brecon			DB ²
Jun 2012	Papaver rhoeas		SO2117	Llangattock			CFA14: Llangattock			DB ⁹
2012	Papaver rhoeas		SN9563	Cwm			CFA09: Llanwrthwl: SSSI0183, IPA151			DB ¹
Jul 2006	Papaver rhoeas		SO2514	Ty-gwyn			Mons: Llanelly			DB ²

Brecknockshire Rare Plant Register

Plants with 4 to 10 sites or listed in a moderate threat category

S2/76

S2/76	Papaver rhoeas	290m	Status	Local	Welsh Red Data	GB Red Data	S42	National	Sites	
Common Poppy	Pabi coch	60m	Archaeophyte	LS		Least Concern			6	
1925	<i>Papaver rhoeas</i>		SO22	Black Mountains South					DB ²⁸	
S2/77	Parietaria judaica	270m	Status	Local	Welsh Red Data	GB Red Data	S42	National	Sites	
Pellitory-of-the-wall	Paladr y wal	80m	Native	LS		Least Concern			7	
Apr 2020	Parietaria judaica		SO0428	Brecon		CFA12: Brecon			JC ¹	
May 2018	Parietaria judaica		SO1619	Near Llangynidr		CFA14: Llangynidr			DB ¹	
Jan 2018	Parietaria judaica		SO2118	Crickhowell		CFA14: Crickhowell			DB ⁸	
Jun 2017	Parietaria judaica		SO2017	Llangattock		CFA14: Llangattock			DB ¹	
Jan 2015	Parietaria judaica		SO0351	Builth Wells		CFA11: Builth			DB ¹	
Jul 2011	Parietaria judaica		SO0209	Darren Fawr		MT: Vaynor: IPA139			DB ⁴	
May 2004	Parietaria judaica		SO2320	Llanbedr		CFA14: Grwyney...			DB ²	
1925	<i>Parietaria judaica</i>		SO22	Black Mountains South					DB ²⁸	
S2/78	Paris quadrifolia	300m	Status	Axiophyte	Local	Welsh Red Data	GB Red Data	S42	National	Sites
Herb-paris	Cwlwm cariad	140m	Native	LS		Least Concern			6	
May 2020	Paris quadrifolia		SO1732	Pwll-y-wrach		CFA13: Talgarth: WTSWW101, SSSI0839			IR ⁵	
May 2019	Paris quadrifolia		SO1938	Wern Iago		CFA13: Gwernfyed			DB ¹	
Jun 2011	Paris quadrifolia		SO1621	Pen y Gaer		CFA14: Llanfihangel...			DB ²	
May 2007	Paris quadrifolia		SO0208	Cwm Taf Fawr		MT: Vaynor			DB ⁴	
May 2004	Paris quadrifolia		SO1133	Llanfilo		CFA12: Felin-Fach			DB ²	
May 2004	Paris quadrifolia		SO1536	Trefithel		CFA13: Bronllys			DB ²	
Apr 1957	<i>Paris quadrifolia</i>		SO2016	Darren		CFA14: Llangattock			DB ²⁹	
S2/79	Pedicularis palustris	570m	Status	Local	Welsh Red Data	GB Red Data	S42	National	Sites	
Marsh Lousewort	Melogy waun	210m	Native	LS		Least Concern			10	
Jul 2020	Pedicularis palustris		SN8511	Henrhyd		CFA15: Tawe-Uchaf			JC ¹	
Jul 2020	Pedicularis palustris		SN9509	Cwm Cadlan		RCT: Hirwaun: NNR108, SSSI0401, SAC63			JC ¹	
Sep 2019	Pedicularis palustris		SN8610	Tonyfildre		CFA15: Tawe-Uchaf: SSSI0172			DB ¹	
Aug 2019	Pedicularis palustris		SO0319	Tor Glas		CFA12: Llanfrynach			DB ¹	
May 2019	Pedicularis palustris		SO0618	Cwm Caerfanell		CFA12: Talybont-On-Usk			DB ¹	
Jul 2014	Pedicularis palustris		SN9113	Cwm Nedd Fechan		CFA15: Ystradfellte: SSSI0069			DB ²	
May 2013	Pedicularis palustris		SN9023	Crai		CFA12: Cray			DB ¹	
Jul 2005	Pedicularis palustris		SN9208	Cwm Hepste		RCT: Hirwaun			DB ²	
Jul 2005	Pedicularis palustris		SN9407	Trebanog fach		RCT: Hirwaun			DB ²	
Jul 2001	Pedicularis palustris		SN8453	Nant Irfon		CFA11: Llanwrtyd Wells: SSSI0458			DB ²	
1929	<i>Pedicularis palustris</i>		SN85	Tywi Forest					DB ²⁸	
S2/80	Petrosedum forsterianum	690m	Status	Local	Welsh Red Data	GB Red Data	S42	National	Sites	
Rock Stonecrop	Briweg Gymreig	180m	Native	LS		Least Concern		Scarce	9	
Previously Sedum forsterianum. While some of these sites are undoubtedly native, it is not possible to be sure in all cases as garden escapes may occur.										
Jul 2020	Petrosedum forsterianum		SN9251	Beulah		CFA11: Treflys			JC ¹	
Jul 2020	Petrosedum forsterianum		SN9622	Craig Cerrig-gleisiad		CFA12: Glyn Tarell: NNR074, SSSI0078, SAC88, IPA139			JC ¹	
Jul 2016	Sedum forsterianum		SO0221	Cribyn		CFA12: Llanfrynach: SSSI0078, SAC88, IPA139, NT1014			DB ⁴	
Jun 2005	Sedum forsterianum		SN9228	Sennybridge		CFA12: Maescar			DB ²	
May 2004	Sedum forsterianum		SO0248	Llanddewi'r Cwm		CFA11: Duhonw			DB ²	

Brecknockshire Rare Plant Register

Plants with 4 to 10 sites or listed in a moderate threat category

S2/80

S2/80	<i>Petrosedum forsterianum</i>	690m	Status	Local	Welsh Red Data	GB Red Data	S42	National	Sites	
Rock Stonecrop	Briweg Gymreig	180m	Native	LS		Least Concern		Scarce	9	
Previously <i>Sedum forsterianum</i> . While some of these sites are undoubtedly native, it is not possible to be sure in all cases as garden escapes may occur.										
May 2004	<i>Sedum forsterianum</i>		SO2527	Grwyne Fawr		CFA14: Grwyney...			DB ²	
Jul 2003	<i>Sedum forsterianum</i>		SO0015	Near Coed Owen		CFA12: Llanfrynach, 𐄂𐄂			DB ²	
Aug 2001	<i>Sedum forsterianum</i>		SN9347	Llangammarch Wells		CFA11: Llangamarch: SSSI0018, IPA138			DB ²	
Jul 2000	<i>Sedum forsterianum</i>		SN8530	Nant Gwydderig		CFA12: Llywel			DB ²	
1925	<i>Sedum forsterianum</i>		SN92	Senni					DB ²⁸	
S2/81	<i>Phragmites australis</i>	400m	Status	Local	Welsh Red Data	GB Red Data	S42	National	Sites	
Common Reed	Corsen	80m	Native	LS		Least Concern			6	
Jun 2020	<i>Phragmites australis</i>		SO1327	Tynewydd		CFA12: Llangors: SSSI0651, SAC36			JC ¹	
Sep 2019	<i>Phragmites australis</i>		SO1325	Llangors lake		CFA12: Llangors: SSSI0651, SAC36			DB ¹⁴	
Sep 2019	<i>Phragmites australis</i>		SO1226	Llangors lake		CFA12: Llangors: SSSI0651, SAC36			DB ¹⁴	
Jul 2018	<i>Phragmites australis</i>		SN8838	Epynt		CFA12: Maescar: SSSI0068			DB ¹	
Sep 2017	<i>Phragmites australis</i>		SO2242	Hay-on-Wye		CFA13: Hay: SSSI0896, SAC14, IPA138			DB ¹	
Aug 2007	<i>Phragmites australis</i>		SN9215	Near Sarn Helen		CFA15: Ystradfellte: SSSI0824, 𐄂𐄂			DB ³	
1929	<i>Phragmites australis</i>		SN85	Tywi Forest					DB ²⁸	
S2/82	<i>Picris hieracioides</i>	300m	Status	Local	Welsh Red Data	GB Red Data	S42	National	Sites	
Hawkweed Oxtongue	Tafod y llew	80m	Native	LS					4	
Oct 2018	<i>Picris hieracioides</i>		SO0727	Brecon Canal		CFA12: Llanfrynach			DB ¹	
Jul 2012	<i>Picris hieracioides</i>		SO2012	Cwm Clydach		BG: Brynmawr: SSSI0733, SAC08			DB ⁴	
Jun 2002	<i>Picris hieracioides</i>		SO2313	Gilwern Hill		Mons: Llanelly			DB ²	
Apr 2002	<i>Picris hieracioides</i>		SO2142	Hay on Wye		CFA13: Hay			DB ²	
1968	<i>Picris hieracioides</i>		SO14	Cefngafros					DB ²⁸	
S2/83	<i>Platanthera chlorantha</i>	450m	Status	Axiophyte	Local	Welsh Red Data	GB Red Data	S42	National	Sites
Greater Butterfly-orchid	Tegeirian llydanwyrdd	170m	Native	LS		Near Threatened			10	
Jul 2020	<i>Platanthera chlorantha</i>		SN9724	Llwynfedwen		CFA12: Glyn Tarell			JC ¹	
Jun 2019	<i>Platanthera chlorantha</i>		SO2324	Ty Commins		CFA14: Grwyney...: SSSI1059			DB ¹	
2019	<i>Platanthera chlorantha</i>		SN9728	Penpont grassland		CFA12: Trallong			JC ¹	
Jun 2018	<i>Platanthera chlorantha</i>		SN8452	Vicarage Meadows		CFA11: Llanwrtyd Wells: WTSWW102, SSSI0974, SPA07			DB ⁹	
Jun 2017	<i>Platanthera chlorantha</i>		SN9363	The Clyn		CFA09: Llanwrthwl: SSSI0149, RSPB47			DB ¹	
Jun 2017	<i>Platanthera chlorantha</i>		SO2431	Boxbush Meadows		CFA13: Llanigon: SSSI0064			DB ¹	
Jun 2017	<i>Platanthera chlorantha</i>		SO2337	Blaenau		CFA13: Llanigon: SSSI0153			DB ¹	
Jul 2014	<i>Platanthera chlorantha</i>		SN9113	Berthlwyd farm		CFA15: Ystradfellte: SSSI0069, SAC71			DB ²	
Jul 2014	<i>Platanthera chlorantha</i>		SO1518	Ty-Sheriff		CFA14: Llangynidr			DB ¹	
Jul 2014	<i>Platanthera chlorantha</i>		SN9411	Tir Dyweunydd		CFA15: Ystradfellte			DB ³	
1925	<i>Platanthera chlorantha</i>		SO02	Beacons					DB ²⁸	
S2/84	<i>Poa angustifolia</i>	240m	Status	Local	Welsh Red Data	GB Red Data	S42	National	Sites	
Narrow-leaved Meadow-grass	Gweunweltl culddail	100m	Native	LS		Least Concern			4	
Jun 2015	<i>Poa angustifolia</i>		SN8411	Coelbren		CFA15: Tawe-Uchaf			DB ²	
Jun 2015	<i>Poa angustifolia</i>		SN8310	Onllwyn		NPT: Onllwyn			DB ²	
Jun 2011	<i>Poa angustifolia</i>		SO0831	Penwaen		CFA12: Felin-Fach			DB ²	
2008	<i>Poa angustifolia</i>		SO2242	Hay-on-Wye		CFA13: Hay			DB ²	

Brecknockshire Rare Plant Register

Plants with 4 to 10 sites or listed in a moderate threat category

S2/84

S2/84	<i>Poa angustifolia</i>	240m	Status	Local	Welsh Red Data	GB Red Data	S42	National	Sites
	Narrow-leaved Meadow-grass								
	Gweunweltl culddail	100m	Native	LS		Least Concern			4
1972	<i>Poa angustifolia</i>		SO12						DB ²⁸
S2/85	<i>Populus nigra</i> subsp. <i>betulifolia</i>	210m	Status	Local	Welsh Red Data	GB Red Data	S42	National	Sites
	Black-poplar	70m	Native	LS		Least Concern			7
Jun 2017	<i>Populus nigra</i> subsp. <i>betulifolia</i>		SO2117	Llangattock		CFA14: Llangattock			DB ⁹
May 2014	<i>Populus nigra</i> subsp. <i>betulifolia</i>		SO2614	Aberbaiden		Mons: Llanelly			DB ²
Jun 2013	<i>Populus nigra</i> subsp. <i>betulifolia</i>		SO0451	Builth Wells		CFA11: Builth: IPA138			DB ¹
Dec 2012	<i>Populus nigra</i> subsp. <i>betulifolia</i>		SO0428	Brecon		CFA12: Brecon			DB ⁴
Jun 2011	<i>Populus nigra</i> subsp. <i>betulifolia</i>		SO1621	Pen y Gaer		CFA14: Llanfihangel...			DB ²
Sep 2005	<i>Populus nigra</i> subsp. <i>betulifolia</i>		SO1024	Scethrog		CFA12: Talybont-On-Usk: SSSI1074			DB ²
Jul 2002	<i>Populus nigra</i> subsp. <i>betulifolia</i>		SO1825	Near Waun Ddu		CFA14: Llanfihangel...			DB ²
1946	<i>Populus nigra</i> subsp. <i>betulifolia</i>		SO0428	Brecon		CFA12: Brecon			DB ³³
S2/86	<i>Potamogeton berchtoldii</i>	260m	Status	Local	Welsh Red Data	GB Red Data	S42	National	Sites
	Small Pondweed	60m	Native	LS		Least Concern			4
Jul 2016	<i>Potamogeton berchtoldii</i>		SO1326	Llangasty		CFA12: Llangors: SSSI0651, SAC36			DB ¹
Sep 2014	<i>Potamogeton berchtoldii</i>		SN7612	Ystradowen		CFA15: Ystradgynlais			DB ⁴
Sep 2013	<i>Potamogeton berchtoldii</i>		SO0012	Llwyn-on Reservoir		MT: Vaynor			DB ⁴
Aug 2010	<i>Potamogeton berchtoldii</i>		SO1019	Talybont Reservoir		CFA12: Talybont-On-Usk: LNR77			DB ¹⁴
Jul 1883	<i>Potamogeton berchtoldii</i>		SN90	Afon Cynon near Hirwaun					DB ⁶⁶
S2/87	<i>Potamogeton crispus</i>	240m	Status	Local	Welsh Red Data	GB Red Data	S42	National	Sites
	Curled Pondweed	80m	Native	LS		Least Concern			7
Oct 2018	<i>Potamogeton crispus</i>		SO1425	Llangors lake		CFA12: Llangors: SSSI0651, SAC36			DB ¹⁴
Jun 2014	<i>Potamogeton crispus</i>		SO2514	Ty-gwyn		Mons: Llanelly			DB ²
Aug 2010	<i>Potamogeton crispus</i>		SO1018	Talybont Reservoir		CFA12: Talybont-On-Usk: LNR77			DB ¹⁴
Aug 2010	<i>Potamogeton crispus</i>		SO1020	Talybont Reservoir		CFA12: Talybont-On-Usk: LNR77			DB ¹⁴
Sep 2005	<i>Potamogeton crispus</i>		SO1025	Scethrog		CFA12: Talybont-On-Usk			DB ²
Jun 2004	<i>Potamogeton crispus</i>		SN8415	Craig y Nos area		CFA15: Tawe-Uchaf			DB ²
Aug 2002	<i>Potamogeton crispus</i>		SO2041	Sheephouse fields		CFA13: Llanigon			DB ²
Aug 1879	<i>Potamogeton crispus</i>		SO12	Llangors lake					DB ⁶⁶
S2/88	<i>Potentilla erecta</i> subsp. <i>strictissima</i>	390m	Status	Local	Welsh Red Data	GB Red Data	S42	National	Sites
	Tormentil	240m	Native	LS		Least Concern			4
This subspecies is significantly different from the common one and marked "Uncommon" in Stace.									
Jun 2014	<i>Potentilla erecta</i> subsp. <i>strictissima</i>		SN8526	Cwm Hydfer		CFA12: Llywel			DB ¹
Jun 2006	<i>Potentilla erecta</i> subsp. <i>strictissima</i>		SN9307	Trebannog		RCT: Hirwaun			DB ²
Jul 2003	<i>Potentilla erecta</i> subsp. <i>strictissima</i>		SN8057	Nant-ystalwyn		CFA11: Llanwrtyd Wells			DB ²
Jun 2003	<i>Potentilla erecta</i> subsp. <i>strictissima</i>		SN9043	Cwm Dyfnant		CFA11: Llangamarch			DB ²
< 1950	<i>Potentilla erecta</i> subsp. <i>strictissima</i>		SN84	Llanwrtyd					DB ²⁹
S2/89	<i>Ranunculus aquatilis</i>	520m	Status	Local	Welsh Red Data	GB Red Data	S42	National	Sites
	Common Water-crowfoot	150m	Native	LS		Least Concern			5
Aug 2019	<i>Ranunculus aquatilis</i> s.s.		SO0219	Twyn y Neuadd		CFA12: Llanfrynach: SSSI0078, NT1014			DB ¹
Jun 2019	<i>Ranunculus aquatilis</i> s.s.		SO0158	River Wye		CFA11: Llanafanfawr: SSSI0896, SAC14, IPA138			DB ¹

Brecknockshire Rare Plant Register

Plants with 4 to 10 sites or listed in a moderate threat category

S2/89

S2/89	Ranunculus aquatilis	520m	Status	Local	Welsh Red Data	GB Red Data	S42	National	Sites
Common	Water-crowfoot	Crafanc-y-frân y dŵr	150m	Native	LS	Least Concern			5
Aug 2013	Ranunculus aquatilis s.s.		SO0817	Caerfanell		CFA12: Talybont-On-Usk			DB ¹
Jul 2013	Ranunculus aquatilis s.s.		SO1137	Brechfa Pool		CFA12: Felin-Fach: SSSI0077			DB ¹
Jun 2006	Ranunculus aquatilis s.s.		SN9705	Hirwaun east		RCT: Hirwaun			DB ²
1964	Ranunculus aquatilis s.s.		SO12	Llangors lake					DB ³⁰
S2/90	Ranunculus fluitans	190m	Status	Local	Welsh Red Data	GB Red Data	S42	National	Sites
River	Water-crowfoot	Crafanc-y-frân yr afon	60m	Native	LS	Least Concern			4
Jan 2020	Ranunculus fluitans		SN9506	Afon Cynon		RCT: Hirwaun			JC ¹
Sep 2012	Ranunculus fluitans		SO0746	Abernant		CFA11: Erwood: SSSI0896, SAC14, IPA138			DB ⁴
Jun 2009	Ranunculus fluitans		SO2242	Hay-on-Wye		CFA13: Hay: SSSI0896, SAC14, IPA138			DB ¹
Jul 2005	Ranunculus fluitans		SO0451	Builth Wells		CFA11: Builth			DB ²
Aug 1968	Ranunculus fluitans		SO1940	Pont yr Angel		CFA13: Llanigon			DB ²
S2/91	Ranunculus lingua	280m	Status	Local	Welsh Red Data	GB Red Data	S42	National	Sites
Greater	Spearwort	Llafnlys mawr	110m	Native	LS	Least Concern			5
May well be introduced at some sites.									
Jul 2020	Ranunculus lingua		SO1327	Llangors lake		CFA12: Llangors: SSSI0651, SAC36			JC ¹
Aug 2013	Ranunculus lingua		SO0426	Cantref pond		CFA12: Llanfrynach			DB ¹
Jul 2012	Ranunculus lingua		SO1024	Pencelli Mire		CFA12: Talybont-On-Usk: SSSI1074			DB ¹
Aug 2008	Ranunculus lingua		SO1520	Llangynidr		CFA14: Llangynidr			DB ²
Jun 2002	Ranunculus lingua		SN9447	Nant Irfon		CFA11: Llangamarch: SSSI0018, SAC14, IPA138			DB ³
Jul 1962	Ranunculus lingua		SO1326	Llangors lake		CFA12: Llangors: SSSI0651, SAC36			DB ³⁰
S2/92	Ranunculus peltatus	390m	Status	Local	Welsh Red Data	GB Red Data	S42	National	Sites
Pond	Water-crowfoot	Crafanc-y-frân y llyn	120m	Native	LS	Least Concern			8
Jul 2016	Ranunculus peltatus		SN9427	Cefn Llechid		CFA12: Maescar			DB ⁴
Aug 2014	Ranunculus peltatus		SO1137	Brechfa Pool		CFA12: Felin-Fach: SSSI0077			DB ¹
Jul 2014	Ranunculus peltatus		SO2438	Twyn y Beddau		CFA13: Llanigon			DB ¹
Aug 2013	Ranunculus peltatus		SO0817	Caerfanell		CFA12: Talybont-On-Usk: LNR77			DB ¹
Sep 2005	Ranunculus peltatus		SO1024	Scethrog		CFA12: Talybont-On-Usk			DB ²
Jul 2004	Ranunculus peltatus		SN8227	Glasfynydd Forest		CFA12: Llywel			DB ²
Jul 2003	Ranunculus peltatus		SN9916	Cantref Reservoir		CFA12: Llanfrynach			DB ⁴
May 2003	Ranunculus peltatus		SO1019	Talybont Reservoir		CFA12: Talybont-On-Usk: LNR77			DB ²
1968	Ranunculus peltatus		SO13	Bronllys - Talgarth					DB ²⁸
S2/93	Ranunculus sardous	180m	Status	Local	Welsh Red Data	GB Red Data	S42	National	Sites
Hairy	Buttercup	Blodyn-y-menyn blewog	80m	Native	LS	Least Concern			4
Aug 2002	Ranunculus sardous		SO1940	Pont yr Angel		CFA13: Llanigon			DB ²
Jun 2002	Ranunculus sardous		SO1535	Great Porthamel		CFA13: Talgarth			DB ²
2002	Ranunculus sardous		SO0528	Slwch		CFA12: Brecon: SSSI1074			DB ¹
2001	Ranunculus sardous		SO1231	Tredomen		CFA12: Felin-Fach			DB ¹
Jul 1972	Ranunculus sardous		SO1636	Pontithel		CFA13: Gwernyfed			DB ²⁹
S2/94	Ranunculus sceleratus	160m	Status	Local	Welsh Red Data	GB Red Data	S42	National	Sites
Celery-leaved	Buttercup	Crafanc yr eryr	110m	Native	LS	Least Concern			5
Jul 2019	Ranunculus sceleratus		SO1227	Llangors lake		CFA12: Llangors: SSSI0651, SAC36			DB ¹

Brecknockshire Rare Plant Register

Plants with 4 to 10 sites or listed in a moderate threat category

S2/94

S2/94	Ranunculus sceleratus	160m	Status	Local	Welsh Red Data	GB Red Data	S42	National	Sites
	Celery-leaved Buttercup	110m	Native	LS		Least Concern			5
Aug 2018	Ranunculus sceleratus		SO1319	Llangynidr		CFA14: Llangynidr			DB ⁹
Aug 2015	Ranunculus sceleratus		SO1325	Llangors lake		CFA12: Llangors: SSSI0651, SAC36			DB ¹⁴
Aug 2008	Ranunculus sceleratus		SO1520	Llangynidr Bridge		CFA14: Llanfihangel...			DB ²
2008	Ranunculus sceleratus		SO1619	Llangynidr		CFA14: Llangynidr			DB ¹⁷
Jun 1946	Ranunculus sceleratus		SO12	Llangors					DB ³⁰
S2/95	Raphanus raphanistrum	370m	Status	Local	Welsh Red Data	GB Red Data	S42	National	Sites
	Radish	60m	Native	LS					7
Sep 2020	Raphanus raphanistrum		SO1123	Talybont		CFA12: Talybont-On-Usk			JC ¹
May 2020	Raphanus raphanistrum		SO2242	Hay-on-Wye		CFA13: Hay: SSSI0896, SAC14, IPA138			JC ¹
Nov 2014	Raphanus raphanistrum subsp. raphanistrum		SO2414	Gilwern		Mons: Llanelly			DB ¹
Sep 2005	Raphanus raphanistrum subsp. raphanistrum		SO1024	Scethrog		CFA12: Talybont-On-Usk			DB ²
Jul 2005	Raphanus raphanistrum subsp. raphanistrum		SO2416	Glangrwyney		CFA14: Grwyney...			DB ²
Jun 2003	Raphanus raphanistrum subsp. raphanistrum		SN8623	Waunnewydd		CFA12: Cray			DB ²
Jun 2002	Raphanus raphanistrum subsp. raphanistrum		SO1534	Talgarth North		CFA13: Bronllys: SSSI0020, SAC14			DB ²
1925	Raphanus raphanistrum subsp. raphanistrum		SO22	Black Mountains South					DB ²⁸
S2/96	Reseda luteola	200m	Status	Local	Welsh Red Data	GB Red Data	S42	National	Sites
	Weld	60m	Archaeophyte	LS		Least Concern			7
Jul 2017	Reseda luteola		SO0827	Millbrook		CFA12: Llanfrynach			DB ¹
Jun 2017	Reseda luteola		SO2117	Llangattock		CFA14: Llangattock			DB ¹
2008	Reseda luteola		SO1223	Llansantffraed		CFA12: Talybont-On-Usk			DB ²
Sep 2004	Reseda luteola		SO1840	Ffordd-fawr		CFA13: Llanigon: SSSI0896, SAC14, IPA138			DB ²
2004	Reseda luteola		SO0527	Dorlangoch		CFA12: Brecon			DB ¹⁷
Jul 2003	Reseda luteola		SO2614	Gilwern		Mons: Llanelly			DB ²
Jun 2002	Reseda luteola		SO2515	Gilwern		Mons: Llanelly			DB ²
1930-1969	Reseda luteola		SO21	Gilwern					DB ²⁸
S2/97	Rorippa islandica	300m	Status	Local	Welsh Red Data	GB Red Data	S42	National	Sites
	Northern Yellow-cress	110m	Native	LS				Scarce	4
Jul 2005	Rorippa islandica s.s.		SO0451	Builth Wells		CFA11: Builth			DB ¹⁷
Jul 2004	Rorippa islandica s.s.		SN7511	Cwm Twrch		CFA15: Ystradgynlais			DB ²
Sep 2002	Rorippa islandica s.s.		SN9551	Comin Coch		CFA11: Llanafanfawr			DB ²
2002	Rorippa islandica s.s.		SN9454	Near Rhysegog		CFA11: Llanafanfawr			DB ²⁴
1992	Rorippa islandica s.s.		SO1024	Pencelli Mire		CFA12: Talybont-On-Usk: SSSI1074			DB ¹
S2/98	Rosa micrantha	280m	Status	Local	Welsh Red Data	GB Red Data	S42	National	Sites
	Small-flowered Sweet-briar	220m	Native	LS		Least Concern			4
Sep 2014	Rosa micrantha		SO2212	Cwm Clydach		Mons: Llanelly: SSSI0402			DB ²
May 2011	Rosa micrantha		SO1632	Pwll y Wrach		CFA13: Talgarth: WTSWW101, SSSI0839			DB ²
Jun 2005	Rosa micrantha		SO0929	Waunymynach		CFA12: Llangors			DB ²
Jun 2002	Rosa micrantha		SO2313	Gilwern Hill		Mons: Llanelly			DB ²
Jul 1907	Rosa micrantha		SO13	Llysven					DB ²⁹
S2/99	Rosa mollis	510m	Status	Local	Welsh Red Data	GB Red Data	S42	National	Sites
	Soft Downy-rose	370m	Native	LS		Least Concern			5
Jul 2014	Rosa mollis s.s.		SO1612	Beaufort		BG: Beaufort			DB ²

Brecknockshire Rare Plant Register

Plants with 4 to 10 sites or listed in a moderate threat category

S2/99

S2/99	<i>Rosa mollis</i>	510m	Status	Local	Welsh Red Data	GB Red Data	S42	National	Sites
	Soft Downy-rose	Rhosyn blewog	370m	Native	LS		Least Concern		5
Sep 2007	<i>Rosa mollis</i> s.s.		SO2530	Tarren yr Esgob		CFA13: Llanigon: SSSI0064, IPA139			DB ²³
May 2004	<i>Rosa mollis</i> s.s.		SN9915	Cantref Reservoir		RCT: Hirwaun			DB ²
Sep 2003	<i>Rosa mollis</i> s.s.		SO1416	Craig Cwm Glaisfer		CFA14: Llangynidr: IPA139			DB ²
Jul 2002	<i>Rosa mollis</i> s.s.		SO0914	Cwar yr Hendre		CFA14: Llangynidr			DB ²
Sep 1908	<i>Rosa mollis</i> s.s.		SO11	Dyffryn Crawnon					DB ⁵⁶
S2/100	<i>Sagina filicaulis</i>	430m	Status	Local	Welsh Red Data	GB Red Data	S42	National	Sites
	Slender Pearlwort	80m	Native	LS		Least Concern			6
Previously <i>Sagina apetala</i> subsp. <i>erecta</i>									
Jul 2015	<i>Sagina filicaulis</i>		SO2242	Hay-on-Wye		CFA13: Hay			DB ¹
Jun 2013	<i>Sagina filicaulis</i>		SO1035	Llandefalle		CFA12: Felin-Fach			DB ¹
Jul 2012	<i>Sagina filicaulis</i>		SO2012	Cwm Clydach		BG: Brynmawr: SSSI0733, SAC08			DB ⁴
Jul 2005	<i>Sagina filicaulis</i>		SN8424	Glasfynydd forest		CFA12: Llywel			DB ²
Sep 2003	<i>Sagina filicaulis</i>		SO1137	Brechfa Pool		CFA12: Felin-Fach: SSSI0077			DB ⁴
Jul 2003	<i>Sagina filicaulis</i>		SN9916	Cantref Reservoir		CFA12: Llanfrynach			DB ⁴
Aug 1956	<i>Sagina filicaulis</i>		SO05	Near River Wye					DB ⁴⁴
S2/101	<i>Sagina nodosa</i>	510m	Status	Local	Welsh Red Data	GB Red Data	S42	National	Sites
	Knotted Pearlwort	Corwlyddyn clymog	320m	Native	LS		Least Concern		4
Aug 2020	<i>Sagina nodosa</i>		SO0715	Cwm Callan		CFA12: Talybont-On-Usk			JC ¹
Jul 2017	<i>Sagina nodosa</i>		SO0914	Cwar yr Hendre		CFA14: Llangynidr: SSSI0398, IPA139			DB ¹
Aug 2003	<i>Sagina nodosa</i>		SO1113	Trefil		BG: Tredegar			DB ²
Sep 2002	<i>Sagina nodosa</i>		SO1017	Dyffryn Crawnon		CFA14: Llangynidr			DB ²
1968	<i>Sagina nodosa</i>		SO11	Mynydd Llangynidr					DB ²⁸
S2/102	<i>Salix alba</i>	310m	Status	Local	Welsh Red Data	GB Red Data	S42	National	Sites
	White Willow	Helygen wen	60m	Archaeophyte	LS		Least Concern		10
Jun 2020	<i>Salix alba</i>		SO1327	Llangors lake		CFA12: Llangors: SSSI0651, SAC36			JC ¹
Sep 2019	<i>Salix alba</i>		SO2419	Near Llanbedr		CFA14: Grwyney...			DB ¹
Aug 2019	<i>Salix alba</i>		SO2214	Ty'n y Wern		Mons: Llanelly			DB ¹
Oct 2018	<i>Salix alba</i>		SO0824	Llanfeugan		CFA12: Talybont-On-Usk			DB ¹
Aug 2018	<i>Salix alba</i>		SN9032	Pentre-bach south		CFA12: Maescar			DB ¹
Aug 2017	<i>Salix alba</i>		SO1131	Tredomen		CFA12: Felin-Fach			DB ⁴
Jul 2017	<i>Salix alba</i>		SO0827	Millbrook Farm		CFA12: Llanfrynach			DB ¹
Jul 2014	<i>Salix alba</i>		SO2416	Glangrwyney		CFA14: Grwyney...: SSSI1074			DB ²
Feb 2013	<i>Salix alba</i>		SO0232	Llandefaelog Wood		CFA12: Honddu Isaf			DB ¹
Dec 2004	<i>Salix alba</i>		SN7708	Ystradgynlais Sewage Works		CFA15: Ystradgynlais			DB ⁴
1968	<i>Salix alba</i>		SO12	Mynydd Llangors					DB ²⁸
S2/103	<i>Saponaria officinalis</i>	380m	Status	Local	Welsh Red Data	GB Red Data	S42	National	Sites
	Soapwort	Sebonllys	60m	Native	LS		Least Concern		8
Aug 2020	<i>Saponaria officinalis</i>		SO2242	Hay-on-Wye		CFA13: Hay: SSSI0896, SAC14, IPA138			JC ¹
Jun 2014	<i>Saponaria officinalis</i>		SO1411	Rassau		BG: Rassau			DB ²
Jun 2008	<i>Saponaria officinalis</i>		SO2117	Llangattock		CFA14: Llangattock			DB ²
Jul 2005	<i>Saponaria officinalis</i>		SO2416	Glangrwyney		CFA14: Grwyney...			DB ²
Sep 2004	<i>Saponaria officinalis</i>		SO1840	Ffordd-fawr		CFA13: Llanigon: SSSI0896			DB ²

Brecknockshire Rare Plant Register

Plants with 4 to 10 sites or listed in a moderate threat category

S2/103

S2/103	<i>Saponaria officinalis</i>	380m	Status	Local	Welsh Red Data	GB Red Data	S42	National	Sites
	Soapwort								
	Sebonllys	60m	Native	LS		Least Concern			8
May 2004	<i>Saponaria officinalis</i>		SO2320	Llanbedr		CFA14: Grwyney...			DB ²
Jun 2003	<i>Saponaria officinalis</i>		SN8823	Bedwlyngoch		CFA12: Cray			DB ²
Aug 2002	<i>Saponaria officinalis</i>		SO0307	Cefn Coed		MT: Vaynor			DB ²
1925	<i>Saponaria officinalis</i>		SO13	Bronllys - Talgarth					DB ²⁸
S2/104	<i>Saxifraga oppositifolia</i>	730m	Status	Local	Welsh Red Data	GB Red Data	S42	National	Sites
	Purple Saxifrage								
	Tormaen porffor	430m	Native	LS		Least Concern			4
Jul 2020	<i>Saxifraga oppositifolia</i>		SN9621	Craig Cerrig-gleisiad		CFA12: Glyn Tarell: NNR074, SSSI0078, SAC88, IPA139			JC ¹
Mar 2020	<i>Saxifraga oppositifolia</i>		SN9421	Cwm Du		CFA12: Maescar: NNR074, SSSI0078, SAC88, IPA139			IR ⁵
Jul 2016	<i>Saxifraga oppositifolia</i>		SO0121	Craig Cwm Sere		CFA12: Llanfrynach: SSSI0078, SAC88, IPA139, NT1014			DB ⁴
Sep 2013	<i>Saxifraga oppositifolia</i>		SO0421	Cwm Oergwm		CFA12: Llanfrynach: SSSI0078			DB ⁴
1925	<i>Saxifraga oppositifolia</i>		SN92	Senni					DB ²⁸
S2/105	<i>Scirpus sylvaticus</i>	180m	Status	Local	Welsh Red Data	GB Red Data	S42	National	Sites
	Wood Club-rush								
	Clwbwrwynen bengron	60m	Native	LS		Least Concern			7
Jun 2020	<i>Scirpus sylvaticus</i>		SO2242	Hay-on-Wye		CFA13: Hay: SSSI0896, SAC14, IPA138			JC ¹
Jun 2019	<i>Scirpus sylvaticus</i>		SO0050	Dan yr Allt		CFA11: Duhonw			DB ¹
Jul 2012	<i>Scirpus sylvaticus</i>		SO1024	Pencelli Mire		CFA12: Talybont-On-Usk: SSSI1074			DB ¹
Jul 2005	<i>Scirpus sylvaticus</i>		SO0451	Builth Wells		CFA11: Builth: IPA138			DB ²
Jun 2002	<i>Scirpus sylvaticus</i>		SO2614	Gilwern		Mons: Llanelly			DB ²
Jun 2002	<i>Scirpus sylvaticus</i>		SO1535	Great Porthamel		CFA13: Talgarth			DB ²
2002	<i>Scirpus sylvaticus</i>		SO2515	Gilwern park		Mons: Llanelly			DB ⁵⁸
1943	<i>Scirpus sylvaticus</i>		SO05	Builth					DB ²⁹
S2/106	<i>Scutellaria galericulata</i>	290m	Status	Local	Welsh Red Data	GB Red Data	S42	National	Sites
	Skullcap								
	Cycylog	120m	Native	LS		Least Concern			7
Sep 2020	<i>Scutellaria galericulata</i>		SO0825	Storehouse bridge		CFA12: Llanfrynach			JC ¹
Jul 2020	<i>Scutellaria galericulata</i>		SO1326	Llangors lake		CFA12: Llangors: SSSI0651, SAC36			JC ¹
Jun 2020	<i>Scutellaria galericulata</i>		SN8232	Cwm y Meirch		Carms: Myddfai			IR ¹⁰
Jul 2019	<i>Scutellaria galericulata</i>		SN8510	Gors Llwyn		CFA15: Tawe-Uchaf: SSSI0515			DB ¹
Jun 2019	<i>Scutellaria galericulata</i>		SO0050	Gofynne		CFA11: Duhonw			DB ¹
Aug 2013	<i>Scutellaria galericulata</i>		SO0817	Caerfanell		CFA12: Talybont-On-Usk: LNR77			DB ¹
Jul 2012	<i>Scutellaria galericulata</i>		SO1024	Scethrog		CFA12: Talybont-On-Usk			DB ¹
1968	<i>Scutellaria galericulata</i>		SN90	Hirwaun-Aberdare					DB ²⁸
S2/107	<i>Senecio sylvaticus</i>	470m	Status	Local	Welsh Red Data	GB Red Data	S42	National	Sites
	Heath Groundsel								
	Creulys y rhos	120m	Native	LS		Least Concern			8
Jul 2006	<i>Senecio sylvaticus</i>		SN9256	Allt y dinas		CFA11: Llanafanfawr			DB ²
Jul 2005	<i>Senecio sylvaticus</i>		SO0451	Builth Wells		CFA11: Builth			DB ²
Sep 2004	<i>Senecio sylvaticus</i>		SN8445	Esqair Dafydd		CFA11: Llanwrtyd Wells			DB ²
Jul 2004	<i>Senecio sylvaticus</i>		SO0232	Sarnau		CFA12: Honddu Isaf			DB ²
May 2004	<i>Senecio sylvaticus</i>		SO1123	Talybont		CFA12: Talybont-On-Usk			DB ²
Sep 2002	<i>Senecio sylvaticus</i>		SN9451	Penlan		CFA11: Llanafanfawr			DB ²
Jun 2002	<i>Senecio sylvaticus</i>		SO0056	Bryn-wern		CFA11: Llanafanfawr			DB ²

S2/107	<i>Senecio sylvaticus</i>	470m	Status	Local	Welsh Red Data	GB Red Data	S42	National	Sites	
Heath Groundsel	Creulys y rhos	120m	Native	LS		Least Concern			8	
Jun 2002	<i>Senecio sylvaticus</i>		SO0744	Tregaer		CFA11: Erwood: SSSI0896, IPA138			DB ²	
Aug 1968	<i>Senecio sylvaticus</i>		SN8552	Abergwesyn		CFA11: Llanwrtyd Wells			DB ¹	
S2/108	<i>Sherardia arvensis</i>	420m	Status	Local	Welsh Red Data	GB Red Data	S42	National	Sites	
Field Madder	Mandon las yr ŷd	60m	Native	LS		Least Concern			5	
May 2020	<i>Sherardia arvensis</i>		SO0428	Brecon		CFA12: Brecon			JC ¹	
Jan 2014	<i>Sherardia arvensis</i>		SO2316	Glangrwyney		CFA14: Grwyney...			DB ¹	
2012	<i>Sherardia arvensis</i>		SN9563	Cwm		CFA09: Llanwrthwl: SSSI0183, IPA151			DB ¹	
Aug 2002	<i>Sherardia arvensis</i>		SO2113	Pwl Coedog		CFA14: Llangattock: SSSI0733, SAC08			DB ²	
Aug 2002	<i>Sherardia arvensis</i>		SO1437	Dderw Wood		CFA13: Bronllys			DB ²	
1968	<i>Sherardia arvensis</i>		SO12	Mynydd Llangors					DB ²⁸	
S2/109	<i>Silaum silaus</i>	280m	Status	Axiophyte	Local	Welsh Red Data	GB Red Data	S42	National	Sites
Pepper-saxifrage	Ffenigl yr hwch	150m	Native	LS		Least Concern			4	
Aug 2019	<i>Silaum silaus</i>		SO1226	Ty Mawr Meadow		CFA12: Llangors: SSSI0651, SAC36			DB ¹	
Jul 2019	<i>Silaum silaus</i>		SO1531	Trewalkin meadow		CFA13: Talgarth: WTSWW105			DB ⁵	
Jul 2005	<i>Silaum silaus</i>		SO1233	Cae Penmaes		CFA12: Felin-Fach			DB ³	
Jun 2004	<i>Silaum silaus</i>		SO0730	Alexanderstone		CFA12: Llanddew: SSSI0023			DB ³	
1925	<i>Silaum silaus</i>		SO12	Mynydd Llangors					DB ²⁹	
S2/110	<i>Silene latifolia</i>	380m	Status	Local	Welsh Red Data	GB Red Data	S42	National	Sites	
White Campion	Gludlys gwyn	60m	Native	LS		Least Concern			6	
Jun 2020	<i>Silene latifolia</i>		SO0725	Llanfrynach		CFA12: Llanfrynach			JC ¹	
May 2020	<i>Silene latifolia</i>		SO2118	Crickhowell		CFA14: Crickhowell			IR ⁵	
Jun 2014	<i>Silene latifolia</i>		SO1411	Rassau		BG: Rassau			DB ²	
Jun 2014	<i>Silene latifolia</i>		SO2514	Ty-gwyn		Mons: Llanelly			DB ²	
May 2004	<i>Silene latifolia</i>		SO1123	Talybont		CFA12: Talybont-On-Usk			DB ²	
Jul 2000	<i>Silene latifolia</i>		SO2821	Pont Esgob		CFA14: Grwyney...			DB ²	
1968	<i>Silene latifolia</i>		SO11	Mynydd Langynidr					DB ²⁸	
S2/111	<i>Sorbus porrigentiformis</i>	520m	Status	Local	Welsh Red Data	GB Red Data	S42	National	Sites	
Grey-leaved Whitebeam	Cerddinen ymlledol	240m	Native	LS		Least Concern		Scarce	9	
Aug 2018	<i>Sorbus porrigentiformis</i>		SO0110	Darren Fawr		MT: Vaynor: WTSWW098, SSSI0431, IPA139			DB ¹	
Jun 2018	<i>Sorbus porrigentiformis</i>		SO1015	Trefil quarries		CFA14: Llangynidr			DB ⁹	
Sep 2010	<i>Sorbus porrigentiformis</i>		SO1716	Craig y Castell		CFA14: Llangattock: NNR075, SSSI0733, SAC08, IPA139			DB ¹²	
Jul 2004	<i>Sorbus porrigentiformis</i>		SN9421	Craig Cwm-du		CFA12: Maescar: NNR074, SSSI0078, SAC88, IPA139			DB ²	
May 2004	<i>Sorbus porrigentiformis</i>		SO0209	Darren Fawr		MT: Vaynor			DB ²	
Sep 2003	<i>Sorbus porrigentiformis</i>		SO1815	Craig y Cilau		CFA14: Llangattock: NNR075, SSSI0733, SAC08, IPA139			DB ²²	
Aug 2002	<i>Sorbus porrigentiformis</i>		SN9621	Craig Cerrig-gleisiad		CFA12: Glyn Tarell: NNR074, SSSI0078, SAC88, IPA139			DB ²²	
Jul 2002	<i>Sorbus porrigentiformis</i>		SO0914	Cwar yr Hendre		CFA14: Llangynidr: SSSI0398, IPA139			DB ²	

As this species has been segregated in recent years, older records may refer to other taxa. In Brecknockshire two new species, *S. cambrensis* and *S. stenophylla*, have been split off and there are other "unusual" specimens that are currently unresolved. All the records reported below are believed to be of the species sens. strict.

Brecknockshire Rare Plant Register

Plants with 4 to 10 sites or listed in a moderate threat category

S2/111

S2/111	<i>Sorbus porrigentifformis</i>	520m	Status	Local	Welsh Red Data	GB Red Data	S42	National	Sites
	Grey-leaved Whitebeam								
	Cerddinen ymledol	240m	Native	LS		Least Concern		Scarce	9
As this species has been segregated in recent years, older records may refer to other taxa. In Brecknockshire two new species, <i>S. cambrensis</i> and <i>S. stenophylla</i> , have been split off and there are other "unusual" specimens that are currently unresolved. All the records reported below are believed to be of the species sens. strict.									
Jun 2002	<i>Sorbus porrigentifformis</i>		SN8415	Craig Rhiwarth		CFA15: Tawe-Uchaf: WTSWW110, SSSI0376, IPA139			DB ²²
1895	<i>Sorbus porrigentifformis</i>		SO1815	Craig y Cilau		CFA14: Llangattock: NNR075, SSSI0733, SAC08, IPA139			DB ²²
S2/112	<i>Sorbus torminalis</i>	210m	Status	Local	Welsh Red Data	GB Red Data	S42	National	Sites
	Wild Service-tree								
	Cerddinen wyllt	150m	Native	LS		Least Concern			5
Jun 2019	<i>Sorbus torminalis</i>		SO0050	Gofynne Lane		CFA11: Duhonw			DB ¹
Apr 2019	<i>Sorbus torminalis</i>		SO1632	Pwll-y-Wrach		CFA13: Talgarth: WTSWW101, SSSI0839			DB ¹
Feb 2019	<i>Sorbus torminalis</i>		SN9957	Ty Mawr		CFA11: Llanafanfawr			DB ¹
May 2012	<i>Sorbus torminalis</i>		SO2420	Pen yr Heol		CFA14: Grwyney...			JC ¹
Jun 2002	<i>Sorbus torminalis</i>		SO0056	Cae Mawr Wood		CFA11: Llanafanfawr			DB ²
Apr 1957	<i>Sorbus torminalis</i>		SO2516	Graig		Mons: Llanelly			DB ²⁹
S2/113	<i>Sparganium emersum</i>	320m	Status	Local	Welsh Red Data	GB Red Data	S42	National	Sites
	Unbranched Bur-reed								
	Cleddlys di-gainc	110m	Native	LS		Least Concern			5
Jul 2020	<i>Sparganium emersum</i>		SO2017	Llangattock		CFA14: Llangattock			JC ¹
Sep 2019	<i>Sparganium emersum</i>		SO1326	Llangors lake		CFA12: Llangors: SSSI0651, SAC36			DB ¹⁴
Jun 2018	<i>Sparganium emersum</i>		SN9625	Traeth Mawr		CFA12: Glyn Tarell: SSSI0592			DB ⁹
May 2015	<i>Sparganium emersum</i>		SO1127	Oakfield		CFA12: Llangors			DB ²
Jun 2014	<i>Sparganium emersum</i>		SO2514	Ty-gwyn		Mons: Llanelly			DB ²
1964	<i>Sparganium emersum</i>		SO12	Llangors lake					DB ³⁰
S2/114	<i>Spirodela polyrhiza</i>	300m	Status	Local	Welsh Red Data	GB Red Data	S42	National	Sites
	Greater Duckweed								
	Llinad mawr	90m	Native	LS		Least Concern			8
May 2020	<i>Spirodela polyrhiza</i>		SO0058	Buftons' Wood		CFA11: Llanafanfawr			IR ³
Sep 2019	<i>Spirodela polyrhiza</i>		SO1326	Llangors lake		CFA12: Llangors: SSSI0651, SAC36			DB ¹⁴
Sep 2019	<i>Spirodela polyrhiza</i>		SO1425	Llangors lake		CFA12: Llangors: SSSI0651, SAC36			DB ¹⁴
May 2018	<i>Spirodela polyrhiza</i>		SN9823	Carno		CFA12: Glyn Tarell			DB ¹
Jul 2012	<i>Spirodela polyrhiza</i>		SO1024	Pencelli Mire		CFA12: Talybont-On-Usk: SSSI1074, SAC16			DB ¹
Jul 2008	<i>Spirodela polyrhiza</i>		SO1419	Pentwyn		CFA14: Llangynidr			DB ²
Sep 2004	<i>Spirodela polyrhiza</i>		SO1840	Ffordd-fawr		CFA13: Llanigon: SSSI0896			DB ²
2002	<i>Spirodela polyrhiza</i>		SN9454	Rhysgog		CFA11: Llanafanfawr			DB ¹⁷
1952	<i>Spirodela polyrhiza</i>		SO12	Llangors lake					DB ³⁰
S2/115	<i>Stellaria aquatica</i>	180m	Status	Local	Welsh Red Data	GB Red Data	S42	National	Sites
	Water Chickweed								
	Llinesg y dŵr	80m	Native	LS		Least Concern			6
Previously <i>Myosoton aquaticum</i>									
Sep 2020	<i>Stellaria aquatica</i>		SO1124	Gilestone		CFA12: Talybont-On-Usk: SSSI1074			JC ¹
Jun 2020	<i>Stellaria aquatica</i>		SO1327	Llangors lake		CFA12: Llangors: SSSI0651, SAC36			JC ¹
Aug 2019	<i>Myosoton aquaticum</i>		SO1226	Llangors		CFA12: Llangors: SSSI0651, SAC36			DB ¹
Sep 2005	<i>Myosoton aquaticum</i>		SO1940	Pont yr Angel		CFA13: Llanigon: SSSI0896, SAC14, IPA138			DB ²
Aug 2002	<i>Myosoton aquaticum</i>		SO2242	Hay-on-Wye		CFA13: Hay			DB ²
Aug 2002	<i>Myosoton aquaticum</i>		SO2042	Sheephouse fields		CFA13: Llanigon: SSSI0896, SAC14, IPA138			DB ²
1968	<i>Myosoton aquaticum</i>		SO12	Mynydd Llangors					DB ²⁸

S2/116	Thymus pulegioides	440m	Status	Local	Welsh Red Data	GB Red Data	S42	National	Sites	
Large Thyme	Teim gwyllt mawr	220m	Native	LS		Least Concern			4	
Jul 2012	Thymus pulegioides		SO2212	Cwm Clydach		Mons: Llanelly: NNR077, SSSI0402, SAC62, IPA139			DB ⁴	
May 2004	Thymus pulegioides		SO2527	Grwyne Fawr		CFA14: Grwyne...			DB ²	
Jun 2002	Thymus pulegioides		SO2313	Gilwern Hill		Mons: Llanelly			DB ²	
Aug 2000	Thymus pulegioides		SO2625	Pont Cadwgan		CFA14: Grwyne...			DB ²	
1968	Thymus pulegioides		SO21	Gilwern					DB ²⁸	
S2/117	Vaccinium oxycoccos	570m	Status	Axiophyte	Local	Welsh Red Data	GB Red Data	S42	National	Sites
Cranberry	Llygaeren	290m	Native		LS		Least Concern		10	
Sep 2019	Vaccinium oxycoccos		SN9260	Cnapiau'r Ferlen		CFA09: Llanwrthwl: SSSI0458			DB ⁴	
Sep 2019	Vaccinium oxycoccos		SN9361	Waun Sarn		CFA09: Llanwrthwl: SSSI0458			DB ⁴	
Aug 2019	Vaccinium oxycoccos		SN8561	Llyn Carw		CFA09: Llanwrthwl: SSSI0458, SPA07			DB ⁴	
Jul 2019	Vaccinium oxycoccos		SN8464	Esgair Garthen east		CFA09: Llanwrthwl: SSSI0458			DB ¹	
Jul 2018	Vaccinium oxycoccos		SN9458	Abernefal		CFA11: Llanafanfawr			DB ¹	
Jul 2018	Vaccinium oxycoccos		SN8838	Epynt		CFA12: Maescar			DB ¹	
Aug 2017	Vaccinium oxycoccos		SN8858	Bryn Rhudd		CFA11: Treflys: SSSI0458, SPA07			DB ¹	
Aug 2017	Vaccinium oxycoccos		SN8856	Esgair yr Wyn		CFA11: Treflys			DB ¹	
Apr 2017	Vaccinium oxycoccos		SN9564	Carngafallt		CFA09: Llanwrthwl: SSSI0183, SPA07, RSPB47			DB ¹	
Aug 2005	Vaccinium oxycoccos		SN9364	Cnwch		CFA09: Llanwrthwl: SSSI0183, IPA151			DB ²	
1929	Vaccinium oxycoccos		SO04	Epynt West					DB ²⁸	
S2/118	Valerianella carinata	320m	Status		Local	Welsh Red Data	GB Red Data	S42	National	Sites
Keeled-fruited Cornsalad	Gwylaeth-yr-oen ffrwythau rhychog	70m	Archaeophyte		LS		Least Concern		8	
May 2020	Valerianella carinata		SO0725	Llanfrynach		CFA12: Llanfrynach			JC ¹	
May 2020	Valerianella carinata		SO0428	Brecon		CFA12: Brecon			JC ¹	
May 2019	Valerianella carinata		SN9725	Brynbolgoed		CFA12: Glyn Tarell			DB ¹	
May 2018	Valerianella carinata		SO2117	Llangattock		CFA14: Llangattock			DB ¹	
Jun 2013	Valerianella carinata		SO2212	Blackrock		Mons: Llanelly			DB ⁴	
Apr 2008	Valerianella carinata		SO1724	Cwmdu		CFA14: Llanfihangel...			DB ²	
2003	Valerianella carinata		SN8517	Glyntawe		CFA12: Llywel			DB ¹⁷	
Apr 2002	Valerianella carinata		SN7809	Ystradgynlais		CFA15: Ystradgynlais			DB ²	
May 1972	Valerianella carinata		SO21	Gilwern					DB ²⁹	
S2/119	Valerianella locusta	330m	Status		Local	Welsh Red Data	GB Red Data	S42	National	Sites
Common Cornsalad	Gwylaeth yr oen	140m	Native		LS		Least Concern		4	
Jun 2020	Valerianella locusta		SO0428	Brecon		CFA12: Brecon: SSSI1059			JC ¹	
Jun 2019	Valerianella locusta		SN9662	Penrhos		CFA09: Llanwrthwl			DB ¹	
Jun 2017	Valerianella locusta		SO2017	Llangattock		CFA14: Llangattock			DB ¹	
2004	Valerianella locusta		SO1327	Llangors		CFA12: Llangors			DB ¹⁷	
1954	Valerianella locusta		SO21	Gilwern					DB ²⁹	
S2/120	Verbena officinalis	240m	Status		Local	Welsh Red Data	GB Red Data	S42	National	Sites
Vervain	Y ferfain	60m	Native		LS		Least Concern		7	
Aug 2020	Verbena officinalis		SN8111	Caehopkin		CFA15: Tawe-Uchaf			JC ¹	
Sep 2005	Verbena officinalis		SO1940	Pont yr Angel		CFA13: Llanigon: SSSI0896, SAC14, IPA138			DB ²	

Brecknockshire Rare Plant Register

Plants with 4 to 10 sites or listed in a moderate threat category

S2/120

S2/120	Verbena officinalis	240m	Status	Local	Welsh Red Data	GB Red Data	S42	National	Sites	
	Vervain	60m	Native	LS		Least Concern			7	
Jul 2004	Verbena officinalis		SN7511	Cwm Twrch		CFA15: Ystradgynlais			DB ²	
Aug 2002	Verbena officinalis		SO0307	Cefn Coed		MT: Vaynor			DB ²	
Jul 2002	Verbena officinalis		SN7809	Ystradgynlais		CFA15: Ystradgynlais			DB ²	
Jun 2002	Verbena officinalis		SO2515	Gilwern		Mons: Llanelly			DB ²	
Jul 2000	Verbena officinalis		SO2821	Pont Esgob		CFA14: Grwyney...			DB ²	
1968	Verbena officinalis		SN9228	Sennybridge		CFA12: Maescar			DB ²	
S2/121	Veronica polita	320m	Status	Local	Welsh Red Data	GB Red Data	S42	National	Sites	
	Grey Field-speedwell	80m	Native	LS					5	
Feb 2019	Veronica polita		SO0510	Pen-y-garn		MT: Vaynor			DB ¹	
Jan 2015	Veronica polita		SO0351	Irfon / Wye		CFA11: Builth			DB ¹	
Sep 2005	Veronica polita		SO1940	River Wye		CFA13: Llanigon: SSSI0896, SAC14, IPA138			DB ¹⁷	
Jun 2002	Veronica polita		SO0650	Aberduhonw		CFA11: Duhonw			DB ²	
Sep 2000	Veronica polita		SN9549	Garth station		CFA11: Treflys			DB ²	
1930-1969	Veronica polita		SN94	Mynydd Epynt					DB ²⁸	
S2/122	Vinca minor	220m	Status	Local	Welsh Red Data	GB Red Data	S42	National	Sites	
	Lesser Periwinkle	80m	Archaeophyte	LS		Least Concern			6	
Mar 2020	Vinca minor		SO0428	Brecon		CFA12: Brecon			JC ¹	
Mar 2020	Vinca minor		SO2314	Llanelly		Mons: Llanelly			JC ¹	
Jun 2018	Vinca minor		SO0525	Cantref bridge		CFA12: Llanfrynach			DB ¹	
Apr 2016	Vinca minor		SO0227	Pont Ffrwdgrech		CFA12: Glyn Tarell			DB ¹	
May 2014	Vinca minor		SO0527	Brecon		CFA12: Brecon: SSSI1074			DB ¹	
Jul 2002	Vinca minor		SN7809	Ystradgynlais		CFA15: Ystradgynlais			DB ²	
1961	Vinca minor		SO05	Builth					DB ²⁸	
S2/123	Wahlenbergia hederacea	720m	Status	Axiophyte	Local	Welsh Red Data	GB Red Data	S42	National	Sites
	Ivy-leaved Bellflower	180m	Native	NLS			Near Threatened		28	
Nov 2020	Wahlenbergia hederacea		SO1815	Craig y Cilau		CFA14: Llangattock: NNR075, SSSI0733, SAC08, IPA139			JC ¹	
Jul 2020	Wahlenbergia hederacea		SN9152	Beulah		CFA11: Treflys: IPA151			JC ¹	
Sep 2019	Wahlenbergia hederacea		SN9261	Nant y Postau		CFA09: Llanwrthwl: SSSI0458, SAC55, SPA07			DB ⁴	
Aug 2019	Wahlenbergia hederacea		SN8663	Craig Cwplau		CFA09: Llanwrthwl: SSSI0458			DB ¹	
Jun 2019	Wahlenbergia hederacea		SN9839	Near Celyn		CFA12: Merthyr Cynog			DB ¹	
Jun 2019	Wahlenbergia hederacea		SN9942	Mynachdy		CFA12: Merthyr Cynog			DB ¹	
Jun 2019	Wahlenbergia hederacea		SN8048	Trawsant Stream		CFA11: Llanwrtyd Wells			DB ¹	
Sep 2018	Wahlenbergia hederacea		SN9646	Epynt		CFA11: Llangamarch			DB ¹	
Jul 2018	Wahlenbergia hederacea		SN9458	Abernefal		CFA11: Llanafanfawr			DB ¹	
Jun 2017	Wahlenbergia hederacea		SN9364	Cnwch		CFA09: Llanwrthwl: SSSI0183, IPA151			DB ¹	
Jul 2015	Wahlenbergia hederacea		SN9665	Graig Allt y Bont		CFA09: Llanwrthwl: SSSI0183, SPA07, RSPB47			DB ¹	
Sep 2014	Wahlenbergia hederacea		SN7814	Gwys Fach crossing		CFA15: Ystradgynlais			DB ¹	
Jun 2014	Wahlenbergia hederacea		SO1312	Cwm Milgatw		BG: Tredegar			DB ¹	
Sep 2013	Wahlenbergia hederacea		SN8521	Bwlch Cerrig Duon		CFA12: Llywel			DB ⁴	
Sep 2013	Wahlenbergia hederacea		SN8856	Esgair yr Wyn		CFA11: Treflys			DB ⁴	
Sep 2013	Wahlenbergia hederacea		SO0419	Cwm Oergwm		CFA12: Llanfrynach: SSSI0078			DB ⁴	

S2/123	Wahlenbergia hederacea	720m	Status	Axiophyte	Local	Welsh Red Data	GB Red Data	S42	National	Sites
Ivy-leaved Bellflower	Clychlys dail eiddew	180m	Native		NLS					28
2012	Wahlenbergia hederacea	SN9563	Cwm							DB ¹
Jul 2006	Wahlenbergia hederacea	SN9256	Allt y dinas							DB ²
Jul 2005	Wahlenbergia hederacea	SN9809	Cliffs, Nant Cadlan				RCT: Hirwaun			DB ²
Aug 2004	Wahlenbergia hederacea	SO0644	Above Twmpath							DB ²
Jul 2004	Wahlenbergia hederacea	SN8227	Glasfynnydd Forest				CFA12: Llywel			DB ²
Jul 2004	Wahlenbergia hederacea	SN7715	Llwycwmstabl				CFA15: Ystradgynlais			DB ²
Jun 2004	Wahlenbergia hederacea	SN9466	Afon Elan							DB ²
Aug 2003	Wahlenbergia hederacea	SN8961	Rhiwnant							DB ²
Aug 2003	Wahlenbergia hederacea	SN8259	Coed nant yr hwch							DB ²
Sep 2002	Wahlenbergia hederacea	SN9657	Cwm Chwefru							DB ²
Jul 2002	Wahlenbergia hederacea	SO1040	Cefn Gafros							DB ²
Jun 2002	Wahlenbergia hederacea	SO0843	Twmpath							DB ²
1925	Wahlenbergia hederacea	SN81	Glyntawe							DB ²⁸

Species Index

Species	Ref		
Aconitum napellus	S2/1	Chara contraria	S1/31
Agrostis gigantea	S2/2	Chara globularis	S1/32
Alisma lanceolatum	S2/3	Chara virgata	S2/26
Allium schoenoprasum	S2/4	Chara vulgaris	S1/33
Alopecurus myosuroides	S1/1	Chenopodium bonus-henricus	S1/11
Anacamptis pyramidalis	S1/2	Chenopodium polyspermum	S1/122
Anagallis minima	S1/125	Chenopodium rubrum	S2/73
Andromeda polifolia	S1/3	Cichorium intybus	S2/27
Antennaria dioica	S2/5	Circaea alpina	S1/34
Anthyllis vulneraria	S1/4	Cirsium acaule	S2/28
Arctium lappa	S2/6	Cladium mariscus	S1/35
Arenaria leptoclados	S2/7	Clinopodium ascendens	S1/36
Arenaria serpyllifolia subsp. leptoclados	S2/7	Colchicum autumnale	S1/37
Armoracia rusticana	S2/8	Comarum palustre	S2/29
Artemisia absinthium	S2/9	Convallaria majalis	S1/38
Asplenium trichomanes subsp. pachyrachis	S1/5	Crepis paludosa	S1/39
Asplenium trichomanes subsp. trichomanes	S2/10	Cryptogramma crispa	S2/30
Avena fatua	S1/6	Dactylorhiza incarnata	S2/31
Avenula pratensis	S1/77	Dactylorhiza incarnata subsp. pulchella	S1/40
Baldellia ranunculoides	S1/7	Daphne laureola	S1/41
Ballota nigra	S1/8	Daucus carota subsp. carota	S2/32
Berula erecta	S1/9	Diphasiastrum alpinum	S1/42
Bidens cernua	S1/10	Drymochloa sylvatica	S1/43
Bidens tripartita	S2/11	Dryopteris aemula	S2/33
Blitum bonus-henricus	S1/11	Dryopteris affinis subsp. cambrensis	S1/44
Blysmus compressus	S1/12	Dryopteris cambrensis	S1/44
Botrychium lunaria	S1/13	Dryopteris oreades	S1/45
Bromopsis erecta	S1/14	Dryopteris submontana	S1/46
Bromus racemosus	S1/15	Eleocharis acicularis	S1/47
Bromus secalinus	S1/16	Eleocharis multicaulis	S2/34
Butomus umbellatus	S1/17	Eleogiton fluitans	S1/48
Calamagrostis canescens	S1/18	Epilobium lanceolatum	S1/49
Callitriche obtusangula	S1/19	Epilobium roseum	S2/35
Callitriche platycarpa	S2/12	Epilobium tetragonum	S2/36
Campanula latifolia	S2/13	Epipactis palustris	S1/50
Campanula patula	S1/20	Equisetum hyemale	S1/51
Campanula trachelium	S2/14	Erica cinerea	S2/37
Cardamine impatiens	S1/21	Erigeron acer	S1/52
Carex acuta x elata = C. x proluxa	S1/22	Erigeron acris	S1/52
Carex canescens	S2/15	Eriophorum latifolium	S2/38
Carex curta	S2/15	Erodium cicutarium	S1/53
Carex dioica	S1/23	Erophila glabrescens	S1/54
Carex disticha	S2/16	Ervilia sylvatica	S1/55
Carex divulsa	S2/17	Erysimum cheiranthoides	S1/56
Carex elata	S1/24	Erysimum cheiri	S1/57
Carex laevigata	S2/18	Euphorbia amygdaloides	S1/58
Carex lepidocarpa	S2/19	Euphorbia lathyris	S2/39
Carex limosa	S1/25	Euphrasia anglica	S1/61
Carex montana	S2/20	Euphrasia confusa	S1/59
Carex muricata	S2/21	Euphrasia micrantha	S1/60
Carex otrubae	S2/22	Euphrasia officinalis subsp. anglica	S1/61
Carex pseudocyperus	S1/26	Euphrasia officinalis subsp. monticola	S1/62
Carex riparia	S1/27	Euphrasia officinalis subsp. pratensis	S1/63
Carex spicata	S2/23	Euphrasia ostenfeldii	S1/64
Carex strigosa	S1/28	Euphrasia rostkoviana subsp. montana	S1/62
Carex viridula subsp. brachyrrhyncha	S2/19	Euphrasia rostkoviana subsp. rostkoviana	S1/63
Catabrosa aquatica	S1/29	Euphrasia scottica	S1/65
Centunculus minimus	S1/125	Fallopia convolvulus	S2/40
Cerastium diffusum	S2/24	Festuca altissima	S1/43
Cerastium semidecandrum	S1/30	Festuca vivipara	S2/41
Ceratophyllum demersum	S2/25	Filago germanica	S1/66
		Filago minima	S2/59

Brecknock Rare Plant Register

<i>Filago vulgaris</i>	S1/66	<i>Juncus compressus</i>	S1/113
<i>Foeniculum vulgare</i>	S2/42	<i>Juncus foliosus</i>	S2/56
<i>Frangula alnus</i>	S2/43	<i>Juncus ranarius</i>	S1/114
<i>Fumaria capreolata</i>	S1/67	<i>Kickxia elatine</i>	S1/115
<i>Galium boreale</i>	S1/68	<i>Lactuca serriola</i>	S1/116
<i>Genista anglica</i>	S2/44	<i>Lamium amplexicaule</i>	S1/117
<i>Genista pilosa</i>	S1/69	<i>Lamium hybridum</i>	S1/118
<i>Genista tinctoria</i>	S2/45	<i>Lemna gibba</i>	S2/57
<i>Gentianella amarella</i>	S2/46	<i>Lemna trisulca</i>	S2/58
<i>Geranium columbinum</i>	S2/47	<i>Lepidium heterophyllum</i>	S1/119
<i>Geranium pusillum</i>	S1/70	<i>Lepidium ruderae</i>	S1/120
<i>Geranium sanguineum</i>	S1/71	<i>Limosella aquatica</i>	S1/121
<i>Geranium sylvaticum</i>	S1/72	<i>Lipandra polysperma</i>	S1/122
<i>Glyceria maxima</i>	S2/48	<i>Listera ovata</i>	S2/68
<i>Gymnadenia borealis</i>	S1/73	<i>Logfia minima</i>	S2/59
<i>Gymnadenia conopsea</i>	S1/74	<i>Luzula forsteri</i>	S2/60
<i>Gymnadenia conopsea subsp. borealis</i>	S1/73	<i>Luzula forsteri x pilosa = L. x borrieri</i>	S1/123
<i>Gymnocarpium dryopteris</i>	S2/49	<i>Lycopodium clavatum</i>	S1/124
<i>Gymnocarpium robertianum</i>	S1/75	<i>Lysimachia minima</i>	S1/125
<i>Hammarbya paludosa</i>	S1/76	<i>Malva neglecta</i>	S1/126
<i>Helianthemum nummularium</i>	S2/50	<i>Meconopsis cambrica</i>	S2/74
<i>Helictochloa pratensis</i>	S1/77	<i>Melica nutans</i>	S2/61
<i>Helictotrichon pratense</i>	S1/77	<i>Mentha arvensis</i>	S1/127
<i>Helleborus viridis</i>	S1/78	<i>Mentha pulegium</i>	S1/128
<i>Hieracium acuminatum</i>	S1/79	<i>Mentha spicata</i>	S2/62
<i>Hieracium angustatifforme</i>	S1/80	<i>Mercurialis annua</i>	S1/129
<i>Hieracium apheles</i>	S1/81	<i>Minuartia verna</i>	S1/169
<i>Hieracium asteridiophyllum</i>	S1/82	<i>Moenchia erecta</i>	S2/63
<i>Hieracium attenboroughianum</i>	S1/83	<i>Monotropia hypopitys</i>	S1/110
<i>Hieracium breconense</i>	S1/84	<i>Montia fontana subsp. amporitana</i>	S2/64
<i>Hieracium breconicola</i>	S1/85	<i>Montia fontana subsp. chondrosperma</i>	S2/65
<i>Hieracium cacuminum</i>	S1/86	<i>Montia fontana subsp. fontana</i>	S2/66
<i>Hieracium charitodon</i>	S1/87	<i>Myosoton aquaticum</i>	S2/115
<i>Hieracium cillense</i>	S1/88	<i>Nasturtium microphyllum</i>	S1/130
<i>Hieracium cuneifrons</i>	S1/89	<i>Neottia nidus-avis</i>	S2/67
<i>Hieracium cyathis</i>	S1/90	<i>Neottia ovata</i>	S2/68
<i>Hieracium diaphanoides</i>	S1/91	<i>Nitella translucens</i>	S1/131
<i>Hieracium discophyllum</i>	S1/92	<i>Nitellopsis obtusa</i>	S1/132
<i>Hieracium eustomon</i>	S1/93	<i>Nuphar lutea</i>	S1/133
<i>Hieracium inspissatum</i>	S1/94	<i>Nymphaea alba</i>	S1/134
<i>Hieracium leyanor</i>	S1/95	<i>Oenanthe fistulosa</i>	S1/135
<i>Hieracium neocoracinum</i>	S1/96	<i>Ononis spinosa</i>	S1/136
<i>Hieracium nidense</i>	S1/97	<i>Ophioglossum vulgatum</i>	S2/69
<i>Hieracium prenanthoides</i>	S1/98	<i>Ophrys apifera</i>	S1/137
<i>Hieracium pulchrius</i>	S1/99	<i>Ornithopus perpusillus</i>	S2/70
<i>Hieracium repandulare</i>	S1/100	<i>Orobanche hederæ</i>	S1/138
<i>Hieracium riddelsdellii</i>	S1/101	<i>Orobanche rapum-genistæ</i>	S2/71
<i>Hieracium sanguineum</i>	S1/102	<i>Orthilia secunda</i>	S1/139
<i>Hieracium siluriense</i>	S2/51	<i>Osmunda regalis</i>	S2/72
<i>Hieracium subbritannicum</i>	S1/103	<i>Oxybasis rubra</i>	S2/73
<i>Hieracium subminutidens</i>	S1/104	<i>Papaver cambricum</i>	S2/74
<i>Hieracium substrigosum</i>	S1/105	<i>Papaver dubium</i>	S2/75
<i>Hieracium tavense</i>	S1/106	<i>Papaver dubium subsp. dubium</i>	S2/75
<i>Hippuris vulgaris</i>	S1/107	<i>Papaver dubium subsp. lecoqii</i>	S1/140
<i>Hordeum murinum</i>	S2/52	<i>Papaver lecoqii</i>	S1/140
<i>Hordeum secalinum</i>	S2/53	<i>Papaver rhoeas</i>	S2/76
<i>Hornungia petraea</i>	S1/108	<i>Parietaria judaica</i>	S2/77
<i>Hymenophyllum tunbrigense</i>	S1/109	<i>Paris quadrifolia</i>	S2/78
<i>Hymenophyllum wilsonii</i>	S2/54	<i>Pastinaca sativa</i>	S1/141
<i>Hypopitys monotropa</i>	S1/110	<i>Pedicularis palustris</i>	S2/79
<i>Inula conyzæ</i>	S2/55	<i>Persicaria minor</i>	S1/142
<i>Jacobaea erucifolia</i>	S1/111	<i>Persicaria mitis</i>	S1/143
<i>Jasione montana</i>	S1/112	<i>Petrosedum forsterianum</i>	S2/80
<i>Juncus ambiguus</i>	S1/114	<i>Phragmites australis</i>	S2/81

Brecknock Rare Plant Register

<i>Picris hieracioides</i>	S2/82	<i>Schoenoplectus tabernaemontani</i>	S1/180
<i>Pilularia globulifera</i>	S1/144	<i>Scirpus sylvaticus</i>	S2/105
<i>Plantago coronopus</i>	S1/145	<i>Scutellaria galericulata</i>	S2/106
<i>Platanthera chlorantha</i>	S2/83	<i>Sedum forsterianum</i>	S2/80
<i>Poa angustifolia</i>	S2/84	<i>Sedum rosea</i>	S1/160
<i>Polygonatum multiflorum</i>	S1/146	<i>Senecio erucifolius</i>	S1/111
<i>Polygonatum odoratum</i>	S1/147	<i>Senecio sylvaticus</i>	S2/107
<i>Polypodium cambricum</i>	S1/148	<i>Sherardia arvensis</i>	S2/108
<i>Populus nigra</i> subsp. <i>betulifolia</i>	S2/85	<i>Sibthorpia europaea</i>	S1/181
<i>Potamogeton berchtoldii</i>	S2/86	<i>Silaum silaus</i>	S2/109
<i>Potamogeton crispus</i>	S2/87	<i>Silene latifolia</i>	S2/110
<i>Potamogeton lucens</i>	S1/149	<i>Silene uniflora</i>	S1/182
<i>Potamogeton pectinatus</i>	S1/203	<i>Silene vulgaris</i>	S1/183
<i>Potamogeton perfoliatus</i>	S1/150	<i>Sinapis alba</i>	S1/184
<i>Potamogeton pusillus</i>	S1/151	<i>Sinapis arvensis</i>	S1/185
<i>Potentilla erecta</i> subsp. <i>strictissima</i>	S2/88	<i>Sison amomum</i>	S1/186
<i>Potentilla palustris</i>	S2/29	<i>Smyrniolum olusatrum</i>	S1/187
<i>Pseudorchis albida</i>	S1/152	<i>Sorbus anglica</i>	S1/188
<i>Puccinellia distans</i>	S1/153	<i>Sorbus aucuparia</i> x <i>leyana</i> = <i>S. x motleyi</i>	S1/189
<i>Pyrola minor</i>	S1/154	<i>Sorbus cambrensis</i>	S1/190
<i>Pyrus pyraster</i>	S1/155	<i>Sorbus leptophylla</i>	S1/191
<i>Ranunculus aquatilis</i>	S2/89	<i>Sorbus leyana</i>	S1/192
<i>Ranunculus circinatus</i>	S1/156	<i>Sorbus minima</i>	S1/193
<i>Ranunculus fluitans</i>	S2/90	<i>Sorbus porrigentifolmis</i>	S2/111
<i>Ranunculus lingua</i>	S2/91	<i>Sorbus rupicola</i>	S1/194
<i>Ranunculus peltatus</i>	S2/92	<i>Sorbus stenophylla</i>	S1/195
<i>Ranunculus penicillatus</i>	S1/157	<i>Sorbus torminalis</i>	S2/112
<i>Ranunculus sardous</i>	S2/93	<i>Sparganium angustifolium</i>	S1/196
<i>Ranunculus sceleratus</i>	S2/94	<i>Sparganium emersum</i>	S2/113
<i>Ranunculus trichophyllus</i>	S1/158	<i>Sparganium natans</i>	S1/197
<i>Raphanus raphanistrum</i>	S2/95	<i>Spergula arvensis</i>	S1/198
<i>Reseda luteola</i>	S2/96	<i>Spiranthes spiralis</i>	S1/199
<i>Rhamnus cathartica</i>	S1/159	<i>Spirodela polyrhiza</i>	S2/114
<i>Rhodiola rosea</i>	S1/160	<i>Stachys arvensis</i>	S1/200
<i>Rhynchospora alba</i>	S1/161	<i>Stellaria aquatica</i>	S2/115
<i>Rorippa islandica</i>	S2/97	<i>Stellaria nemorum</i>	S1/201
<i>Rorippa microphylla</i>	S1/130	<i>Stellaria pallida</i>	S1/202
<i>Rosa micrantha</i>	S2/98	<i>Stuckenia pectinata</i>	S1/203
<i>Rosa mollis</i>	S2/99	<i>Taraxacum breconense</i>	S1/204
<i>Rosa obtusifolia</i>	S1/162	<i>Thalictrum flavum</i>	S1/205
<i>Rosa pimpinellifolia</i>	S1/164	<i>Thelypteris palustris</i>	S1/206
<i>Rosa rubiginosa</i>	S1/163	<i>Thlaspi arvense</i>	S1/207
<i>Rosa spinosissima</i>	S1/164	<i>Thymus pulegioides</i>	S2/116
<i>Rosa stylosa</i>	S1/165	<i>Tilia platyphyllos</i>	S1/208
<i>Rubus aquarum</i>	S1/166	<i>Trichomanes speciosum</i> (gametophyte)	S1/209
<i>Rubus saxatilis</i>	S1/167	<i>Trifolium arvense</i>	S1/210
<i>Rumex maritimus</i>	S1/168	<i>Trollius europaeus</i>	S1/211
<i>Sabulina verna</i>	S1/169	<i>Typha angustifolia</i>	S1/212
<i>Sagina apetala</i> subsp. <i>erecta</i>	S2/100	<i>Urtica urens</i>	S1/213
<i>Sagina filicaulis</i>	S2/100	<i>Utricularia minor</i>	S1/214
<i>Sagina nodosa</i>	S2/101	<i>Vaccinium oxycoccos</i>	S2/117
<i>Sagina subulata</i>	S1/170	<i>Valerianella carinata</i>	S2/118
<i>Sagittaria sagittifolia</i>	S1/171	<i>Valerianella locusta</i>	S2/119
<i>Salix alba</i>	S2/102	<i>Verbena officinalis</i>	S2/120
<i>Salix herbacea</i>	S1/172	<i>Veronica anagallis-aquatica</i>	S1/215
<i>Salix pentandra</i>	S1/173	<i>Veronica catenata</i>	S1/216
<i>Salix purpurea</i>	S1/174	<i>Veronica polita</i>	S2/121
<i>Salix triandra</i>	S1/175	<i>Vicia orobus</i>	S1/217
<i>Sambucus ebulus</i>	S1/176	<i>Vicia sylvatica</i>	S1/55
<i>Saponaria officinalis</i>	S2/103	<i>Vinca minor</i>	S2/122
<i>Saxifraga hypnoides</i>	S1/177	<i>Viola tricolor</i>	S1/218
<i>Saxifraga oppositifolia</i>	S2/104	<i>Wahlenbergia hederacea</i>	S2/123
<i>Scabiosa columbaria</i>	S1/178	<i>Zannichellia palustris</i>	S1/219
<i>Schoenoplectus lacustris</i>	S1/179		

Common Name Index

Common Name	Ref				
Adder's-tongue	S2/69	Brome, Upright	S1/14	Cornsalad, Keeled-fruited	S2/118
Alder Buckthorn	S2/43	Broomrape, Greater	S2/71	Cottongrass, Broad-leaved	S2/38
Alexanders	S1/187	Broomrape, Ivy	S1/138	Craig Gleisiad Hawkweed	S1/96
Almond Willow	S1/175	Brown Sedge	S2/16	Cranberry	S2/117
Alpine Clubmoss	S1/42	Buckler-fern, Hay-scented	S2/33	Crane's-bill, Bloody	S1/71
Alpine Enchanter's-nightshade	S1/34	Buckler-fern, Rigid	S1/46	Crane's-bill, Long-stalked	S2/47
Angular Solomon's-seal	S1/147	Buck's-horn Plantain	S1/145	Crane's-bill, Small-flowered	S1/70
Annual Mercury	S1/129	Buckthorn	S1/159	Crane's-bill, Wood	S1/72
Arrowhead	S1/171	Buckthorn, Alder	S2/43	Crass-leaved Hawkweed	S1/94
Attenborough's Hawkweed	S1/83	Bulrush, Lesser	S1/212	Cudweed, Common	S1/66
Autumn Gentian	S2/46	Burdock, Greater	S2/6	Cudweed, Small	S2/59
Autumn Lady's-tresses	S1/199	Bur-marigold, Nodding	S1/10	Cup-shaped Hawkweed	S1/90
Barley, Meadow	S2/53	Bur-marigold, Trifid	S2/11	Curled Pondweed	S2/87
Barley, Wall	S2/52	Burnet Rose	S1/164	Cut-leaved Dead-nettle	S1/118
Bay Willow	S1/173	Bur-reed, Floating	S1/196	Cyperus Sedge	S1/26
Beacon's Hawkweed	S1/85	Bur-reed, Least	S1/197	Dandelion, Brecon	S1/204
Beak-sedge, White	S1/161	Bur-reed, Unbranched	S2/113	Dead-nettle, Cut-leaved	S1/118
Beautiful Hawkweed	S1/99	Buttercup, Celery-leaved	S2/94	Dead-nettle, Henbit	S1/117
Bedstraw, Northern	S1/68	Buttercup, Hairy	S2/93	Delicate Stonewort	S2/26
Bee Orchid	S1/137	Butterfly-orchid, Greater	S2/83	Diaphanous Hawkweed	S1/91
Bell Heather	S2/37	Calamint, Common	S1/36	Dioecious Sedge	S1/23
Bellflower, Giant	S2/13	Campion, Bladder	S1/183	Disc-leaved Hawkweed	S1/92
Bellflower, Ivy-leaved	S2/123	Campion, Sea	S1/182	Dock, Golden	S1/168
Bellflower, Nettle-leaved	S2/14	Campion, White	S2/110	Dog-rose, Round-leaved	S1/162
Bellflower, Spreading	S1/20	Caper Spurge	S2/39	Downy-rose, Soft	S2/99
Bent, Black	S2/2	Carrot, Wild	S2/32	Duckweed, Fat	S2/57
Bird's-foot	S2/70	Celery-leaved Buttercup	S2/94	Duckweed, Greater	S2/114
Bird's-nest Orchid	S2/67	Chaffweed	S1/125	Duckweed, Ivy-leaved	S2/58
Bird's-nest, Yellow	S1/110	Chalk Fragrant Orchid	S1/74	Dwarf Elder	S1/176
Bitter-cress, Narrow-leaved	S1/21	Charlock	S1/185	Dwarf Mallow	S1/126
Bitter-vetch, Wood	S1/217	Chickweed, Lesser	S1/202	Dwarf Thistle	S2/28
Black Bent	S2/2	Chickweed, Upright	S2/63	Dwarf Willow	S1/172
Black Horehound	S1/8	Chickweed, Water	S2/115	Dyer's Greenweed	S2/45
Black-bindweed	S2/40	Chicory	S2/27	Early Marsh-orchid	S1/40, S2/31
Black-grass	S1/1	Chives	S2/4	Elder, Dwarf	S1/176
Black-poplar	S2/85	Cille Hawkweed	S1/88	Enchanter's-nightshade, Alpine	S1/34
Bladder Campion	S1/183	Cinquefoil, Marsh	S2/29	English Eyebright	S1/61
Bladderwort, Lesser	S1/214	Clover, Hare's-foot	S1/210	English Whitebeam	S1/188
Blinks	S2/64, S2/65, S2/66	Clubmoss, Alpine	S1/42	Everlasting, Mountain	S2/5
Bloody Crane's-bill	S1/71	Clubmoss, Stag's-horn	S1/124	Eyebright, Confused	S1/59
Bloody Hawkweed	S1/102	Club-rush, Common	S1/179	Eyebright, English	S1/61
Blue Fleabane	S1/52	Club-rush, Floating	S1/48	Eyebright, Montane	S1/62
Blue Water-Speedwell	S1/215	Club-rush, Grey	S1/180	Eyebright, Ostefeld's	S1/64
Blunt-fruited Water-starwort	S1/19	Club-rush, Wood	S2/105	Eyebright, Rostkov's	S1/63
Bog Orchid	S1/76	Common Calamint	S1/36	Eyebright, Scottish	S1/65
Bog-rosemary	S1/3	Common Club-rush	S1/179	Eyebright, Slender	S1/60
Bog-sedge	S1/25	Common Cornsalad	S2/119	False Fox-sedge	S2/22
Bramble, Stone	S1/167	Common Cudweed	S1/66	Fan-leaved Water-crowfoot	S1/156
Brecon Dandelion	S1/204	Common Meadow-rue	S1/205	Fat Duckweed	S2/57
Brecon Hawkweed	S1/84	Common Poppy	S2/76	Fat-leaved Hawkweed	S1/95
Bristol Channel Hawkweed	S1/93	Common Reed	S2/81	Fennel	S2/42
Broad-leaved Cottongrass	S2/38	Common Rock-rose	S2/50	Fennel Pondweed	S1/203
Brome, Rye	S1/16	Common Stonewort	S1/33	Fen-sedge, Great	S1/35
Brome, Smooth	S1/15	Common Stork's-bill	S1/53	Fern, Limestone	S1/75
		Common Twayblade	S2/68	Fern, Marsh	S1/206
		Common Water-crowfoot	S2/89	Fern, Oak	S2/49
		Common Wintergreen	S1/154	Fern, Parsley	S2/30
		Confused Eyebright	S1/59	Fern, Royal	S2/72
		Corn Mint	S1/127		
		Corn Spurrey	S1/198		
		Cornish Moneywort	S1/181		
		Cornsalad, Common	S2/119		

Brecknock Rare Plant Register

Fescue, Wood	S1/43	Hawkweed, Nidd	S1/97	Madder, Field	S2/108
Field Madder	S2/108	Hawkweed, Repand-leaved	S1/100	Maidenhair Spleenwort	S1/5, S2/10
Field Penny-cress	S1/207	Hawkweed, Riddelsdell's	S1/101	Male-fern, Mountain	S1/45
Field Woundwort	S1/200	Hawkweed, Rough-leaved	S1/98	Male-fern, Narrow	S1/44
Field-rose, Short-styled	S1/165	Hawkweed, Silurian	S2/51	Mallow, Dwarf	S1/126
Field-speedwell, Grey	S2/121	Hawkweed, Slender-toothed	S1/87	Many-seeded Goosefoot	S1/122
Filmy-fern, Tunbridge	S1/109	Hawkweed, Small-leaved	S1/80	Many-stalked Spike-rush	S2/34
Filmy-fern, Wilson's	S2/54	Hawkweed, Star-haired	S1/82	Mare's-tail	S1/107
Flat-sedge	S1/12	Hawkweed, Summit	S1/86	Marsh Cinquefoil	S2/29
Fleabane, Blue	S1/52	Hawkweed, Tall	S1/79	Marsh Fern	S1/206
Floating Bur-reed	S1/196	Hawkweed, Tawe	S1/106	Marsh Hawk's-beard	S1/39
Floating Club-rush	S1/48	Hawkweed, Wedge-leaved	S1/89	Marsh Helleborine	S1/50
Flowering-rush	S1/17	Hay-scented Buckler-fern	S2/33	Marsh Lousewort	S2/79
Fluellen, Sharp-leaved	S1/115	Heath Fragrant Orchid	S1/73	Marsh-orchid, Early	S1/40, S2/31
Fox-sedge, False	S2/22	Heath Groundsel	S2/107	Meadow Barley	S2/53
Fragile Stonewort	S1/32	Heath Pearlwort	S1/170	Meadow Oat-grass	S1/77
Frog Rush	S1/114	Heather, Bell	S2/37	Meadow Saffron	S1/37
Gentian, Autumn	S2/46	Hellebore, Green	S1/78	Meadow-grass, Narrow-leaved	S2/84
Giant Bellflower	S2/13	Hellebore, Marsh	S1/50	Meadow-rue, Common	S1/205
Glabrous Whitlowgrass	S1/54	Henbit Dead-nettle	S1/117	Melick, Mountain	S2/61
Globeflower	S1/211	Hepste Hawkweed	S1/81	Mercury, Annual	S1/129
Golden Dock	S1/168	Herb-paris	S2/78	Mint, Corn	S1/127
Good-King-Henry	S1/11	Hoary Ragwort	S1/111	Mint, Spear	S2/62
Goosefoot, Many-seeded	S1/122	Horehound, Black	S1/8	Moneywort, Cornish	S1/181
Goosefoot, Red	S2/73	Horned Pondweed	S1/219	Monk's-hood	S2/1
Great Fen-sedge	S1/35	Hornwort, Rigid	S2/25	Montane Eyebright	S1/62
Greater Broomrape	S2/71	Horse-radish	S2/8	Moonwort	S1/13
Greater Burdock	S2/6	Horsetail, Rough	S1/51	Mossy Saxifrage	S1/177
Greater Butterfly-orchid	S2/83	Hutchinsia	S1/108	Motley's Whitebeam	S1/189
Greater Duckweed	S2/114	Ivy Broomrape	S1/138	Mountain Everlasting	S2/5
Greater Pond-sedge	S1/27	Ivy-leaved Bellflower	S2/123	Mountain Male-fern	S1/45
Greater Spearwort	S2/91	Ivy-leaved Duckweed	S2/58	Mountain Melick	S2/61
Green Hellebore	S1/78	Keeled-fruited Cornsalad	S2/118	Mouse-ear, Little	S1/30
Greenweed, Dyer's	S2/45	Kidney Vetch	S1/4	Mouse-ear, Sea	S2/24
Greenweed, Hairy	S1/69	Killarney Fern	S1/209	Mudwort	S1/121
Grey Club-rush	S1/180	Knotted Pearlwort	S2/101	Mustard, White	S1/184
Grey Field-speedwell	S2/121	Lady's-tresses, Autumn	S1/199	Narrow Male-fern	S1/44
Grey Sedge	S2/17	Large Thyme	S2/116	Narrow-fruited Water-cress	S1/130
Grey-leaved Whitebeam	S2/111	Large-leaved Lime	S1/208	Narrow-leaved Bitter-cress	S1/21
Groundsel, Heath	S2/107	Leafy Rush	S2/56	Narrow-leaved Meadow-grass	S2/84
Hairy Buttercup	S2/93	Least Bur-reed	S1/197	Narrow-leaved	S1/120
Hairy Greenweed	S1/69	Least Whitebeam	S1/193	Pepperwort	S2/3
Hare's-foot Clover	S1/210	Lesser Bladderwort	S1/214	Narrow-leaved Water-plantain	S2/3
Hawk's-beard, Marsh	S1/39	Lesser Bulrush	S1/212	Needle Spike-rush	S1/47
Hawkweed Oxtongue	S2/82	Lesser Chickweed	S1/202	Nettle, Small	S1/213
Hawkweed,	S1/83	Lesser Periwinkle	S2/122	Nettle-leaved Bellflower	S2/14
Attenborough's		Lesser Pondweed	S1/151	Nidd Hawkweed	S1/97
Hawkweed, Beacon's	S1/85	Lesser Water-parsnip	S1/9	Nodding Bur-marigold	S1/10
Hawkweed, Beautiful	S1/99	Lesser Water-plantain	S1/7	Northern Bedstraw	S1/68
Hawkweed, Bloody	S1/102	Lettuce, Prickly	S1/116	Northern Yellow-cress	S2/97
Hawkweed, Brecon	S1/84	Ley's Whitebeam	S1/192	Oak Fern	S2/49
Hawkweed, Bristol	S1/93	Lily-of-the-valley	S1/38	Oat-grass, Meadow	S1/77
Channel		Lime, Large-leaved	S1/208	Opposite Stonewort	S1/31
Hawkweed, Cille	S1/88	Limestone Fern	S1/75	Orchid, Bee	S1/137
Hawkweed, Craig Gleisiad	S1/96	Limestone Hawkweed	S1/103	Orchid, Bird's-nest	S2/67
Hawkweed, Crass-leaved	S1/94	Little Mouse-ear	S1/30	Orchid, Bog	S1/76
Hawkweed, Cup-shaped	S1/90	Llanthony Whitebeam	S1/195	Orchid, Chalk Fragrant	S1/74
Hawkweed, Diaphanous	S1/91	Llanwrtyd Hawkweed	S1/104		
Hawkweed, Disc-leaved	S1/92	Long-haired Hawkweed	S1/105		
Hawkweed, Fat-leaved	S1/95	Long-headed Poppy	S2/75		
Hawkweed, Hepste	S1/81	Long-stalked Crane's-bill	S2/47		
Hawkweed, Limestone	S1/103	Long-stalked Yellow-sedge	S2/19		
Hawkweed, Llanwrtyd	S1/104	Lousewort, Marsh	S2/79		
Hawkweed, Long-haired	S1/105				

Brecknock Rare Plant Register

Orchid, Heath Fragrant	S1/73	Roseroot	S1/160	Southern Wood-rush	S2/60
Orchid, Pyramidal	S1/2	Rostkov's Eyebright	S1/63	Spear Mint	S2/62
Orchid, Small-white	S1/152	Rough Horsetail	S1/51	Spear-leaved Willowherb	S1/49
Ostenfeld's Eyebright	S1/64	Rough-leaved Hawkweed	S1/98	Spearwort, Greater	S2/91
Oxtongue, Hawkweed	S2/82	Round-fruited Rush	S1/113	Spiked Sedge	S2/23
Pale Willowherb	S2/35	Round-leaved Dog-rose	S1/162	Spike-rush, Many-stalked	S2/34
Pansy, Wild	S1/218	Royal Fern	S2/72	Spike-rush, Needle	S1/47
Parsley Fern	S2/30	Rush, Frog	S1/114	Spiny Restharrow	S1/136
Parsley, Stone	S1/186	Rush, Leafy	S2/56	Spleenwort, Maidenhair	S1/5,
Parsnip, Wild	S1/141	Rush, Round-fruited	S1/113		S2/10
Pear, Wild	S1/155	Rye Brome	S1/16	Spreading Bellflower	S1/20
Pearlwort, Heath	S1/170	Saffron, Meadow	S1/37	Spring Sandwort	S1/169
Pearlwort, Knotted	S2/101	Saltmarsh-grass	S1/153	Spurge, Caper	S2/39
Pearlwort, Slender	S2/100	Sandwort, Slender	S2/7	Spurge, Wood	S1/58
Pellitory-of-the-wall	S2/77	Sandwort, Spring	S1/169	Spurge-laurel	S1/41
Penny-cress, Field	S1/207	Saxifrage, Mossy	S1/177	Spurrey, Corn	S1/198
Pennyroyal	S1/128	Saxifrage, Purple	S2/104	Square-stalked	S2/36
Pepper-saxifrage	S2/109	Scabious, Small	S1/178	Willowherb	
Pepperwort, Narrow-leaved	S1/120	Scottish Eyebright	S1/65	Stag's-horn Clubmoss	S1/124
Pepperwort, Smith's	S1/119	Sea Campion	S1/182	Star-haired Hawkweed	S1/82
Perfoliate Pondweed	S1/150	Sea Mouse-ear	S2/24	Starry Stonewort	S1/132
Periwinkle, Lesser	S2/122	Sedge, Brown	S2/16	Stitchwort, Wood	S1/201
Petty Whin	S2/44	Sedge, Cyperus	S1/26	Stone Bramble	S1/167
Pillwort	S1/144	Sedge, Dioecious	S1/23	Stone Parsley	S1/186
Pink Water-Speedwell	S1/216	Sedge, Grey	S2/17	Stonecrop, Rock	S2/80
Plantain, Buck's-horn	S1/145	Sedge, Prickly	S2/21	Stonewort, Common	S1/33
Ploughman's-spikenard	S2/55	Sedge, Smooth-stalked	S2/18	Stonewort, Delicate	S2/26
Polypody, Southern	S1/148	Sedge, Soft-leaved	S2/20	Stonewort, Fragile	S1/32
Pond Water-crowfoot	S2/92	Sedge, Spiked	S2/23	Stonewort, Opposite	S1/31
Pond-sedge, Greater	S1/27	Sedge, White	S2/15	Stonewort, Starry	S1/132
Pondweed, Curled	S2/87	Serrated Wintergreen	S1/139	Stonewort, Translucent	S1/131
Pondweed, Fennel	S1/203	Service-tree, Wild	S2/112	Stork's-bill, Common	S1/53
Pondweed, Horned	S1/219	Sharp-leaved Fluellen	S1/115	Stream Water-crowfoot	S1/157
Pondweed, Lesser	S1/151	Sheep's-bit	S1/112	Summit Hawkweed	S1/86
Pondweed, Perfoliate	S1/150	Sheep's-fescue, Viviparous	S2/41	Sweet-briar	S1/163
Pondweed, Shining	S1/149	Shining Pondweed	S1/149	Sweet-briar, Small-flowered	S2/98
Pondweed, Small	S2/86	Short-styled Field-rose	S1/165	Sweet-grass, Reed	S2/48
Poppy, Common	S2/76	Silurian Hawkweed	S2/51	Tall Hawkweed	S1/79
Poppy, Long-headed	S2/75	Skullcap	S2/106	Tasteless Water-pepper	S1/143
Poppy, Welsh	S2/74	Slender Eyebright	S1/60	Tawe Hawkweed	S1/106
Poppy, Yellow-juiced	S1/140	Slender Pearlwort	S2/100	Thin-leaved Whitebeam	S1/191
Prickly Lettuce	S1/116	Slender Sandwort	S2/7	Thin-spiked Wood-sedge	S1/28
Prickly Sedge	S2/21	Slender-toothed	S1/87	Thistle, Dwarf	S2/28
Purple Saxifrage	S2/104	Hawkweed		Thread-leaved Water-crowfoot	S1/158
Purple Small-reed	S1/18	Small Cudweed	S2/59	Thyme, Large	S2/116
Purple Willow	S1/174	Small Nettle	S1/213	Tormentil	S2/88
Pyramidal Orchid	S1/2	Small Pondweed	S2/86	Translucent Stonewort	S1/131
Radish	S2/95	Small Scabious	S1/178	Treacle-mustard	S1/56
Ragwort, Hoary	S1/111	Small Water-pepper	S1/142	Trifid Bur-marigold	S2/11
Ramping-fumitory, White	S1/67	Small-flowered Crane's-bill	S1/70	Tubular Water-dropwort	S1/135
Red Goosefoot	S2/73	Small-flowered Sweet-briar	S2/98	Tufted-sedge	S1/24
Red Sweet-grass	S2/48	Small-leaved Hawkweed	S1/80	Tunbridge Filmy-fern	S1/109
Reed, Common	S2/81	Small-reed, Purple	S1/18	Twayblade, Common	S2/68
Repand-leaved Hawkweed	S1/100	Small-white Orchid	S1/152	Unbranched Bur-reed	S2/113
Restharrow, Spiny	S1/136	Smith's Pepperwort	S1/119	Upright Brome	S1/14
Riddelsdell's Hawkweed	S1/101	Smooth Brome	S1/15	Upright Chickweed	S2/63
Rigid Buckler-fern	S1/46	Smooth-stalked Sedge	S2/18	Various-leaved Water-starwort	S2/12
Rigid Hornwort	S2/25	Soapwort	S2/103	Vervain	S2/120
River Water-crowfoot	S2/90	Soft Downy-rose	S2/99	Vetch, Kidney	S1/4
Rock Stonecrop	S2/80	Soft-leaved Sedge	S2/20	Vetch, Wood	S1/55
Rock Whitebeam	S1/194	Solomon's-seal	S1/146	Viviparous Sheep's-fescue	S2/41
Rock-rose, Common	S2/50	Solomon's-seal, Angular	S1/147		
Rose, Burnet	S1/164	Southern Polypody	S1/148		

Brecknock Rare Plant Register

Wall Barley	S2/52	Weld	S2/96	Willow, Dwarf	S1/172
Wallflower	S1/57	Welsh Poppy	S2/74	Willow, Purple	S1/174
Water Chickweed	S2/115	Welsh Whitebeam	S1/190	Willow, White	S2/102
Water-cress, Narrow-fruited	S1/130	Whin, Petty	S2/44	Willowherb, Pale	S2/35
Water-crowfoot, Common	S2/89	White Beak-sedge	S1/161	Willowherb, Spear-leaved	S1/49
Water-crowfoot, Fan-leaved	S1/156	White Campion	S2/110	Willowherb, Square-stalked	S2/36
Water-crowfoot, Pond	S2/92	White Mustard	S1/184	Wilson's Filmy-fern	S2/54
Water-crowfoot, River	S2/90	White Ramping-fumitory	S1/67	Wintergreen, Common	S1/154
Water-crowfoot, Stream	S1/157	White Sedge	S2/15	Wintergreen, Serrated	S1/139
Water-crowfoot, Thread-leaved	S1/158	White Water-lily	S1/134	Wood Bitter-vetch	S1/217
Water-dropwort, Tubular	S1/135	White Willow	S2/102	Wood Club-rush	S2/105
Water-lily, White	S1/134	Whitebeam, English	S1/188	Wood Crane's-bill	S1/72
Water-lily, Yellow	S1/133	Whitebeam, Grey-leaved	S2/111	Wood Fescue	S1/43
Water-parsnip, Lesser	S1/9	Whitebeam, Least	S1/193	Wood Spurge	S1/58
Water-pepper, Small	S1/142	Whitebeam, Ley's	S1/192	Wood Stitchwort	S1/201
Water-pepper, Tasteless	S1/143	Whitebeam, Llanthony	S1/195	Wood Vetch	S1/55
Water-plantain, Lesser	S1/7	Whitebeam, Motley's	S1/189	Wood-rush, Southern	S2/60
Water-plantain, Narrow-leaved	S2/3	Whitebeam, Rock	S1/194	Wood-sedge, Thin-spiked	S1/28
Water-Speedwell, Blue	S1/215	Whitebeam, Thin-leaved	S1/191	Wormwood	S2/9
Water-Speedwell, Pink	S1/216	Whitebeam, Welsh	S1/190	Woundwort, Field	S1/200
Water-starwort, Blunt-fruited	S1/19	Whitlowgrass, Glabrous	S1/54	Yellow Bird's-nest	S1/110
Water-starwort, Various-leaved	S2/12	Whorl-grass	S1/29	Yellow Water-lily	S1/133
Wedge-leaved Hawkweed	S1/89	Wild Carrot	S2/32	Yellow-cress, Northern	S2/97
		Wild Pansy	S1/218	Yellow-juiced Poppy	S1/140
		Wild Parsnip	S1/141	Yellow-sedge, Long-stalked	S2/19
		Wild Pear	S1/155		
		Wild Service-tree	S2/112		
		Wild-oat	S1/6		
		Willow, Almond	S1/175		
		Willow, Bay	S1/173		

Monad Index

Note that some monads may not be tabulated at the target entry as only the most recently recorded monad for each site is listed.

Monad	Entries
SN7511	S1/198, S2/97, S2/120
SN7612	S2/86
SN7613	S1/23, S1/66, S1/112, S2/34
SN7708	S1/26, S1/180, S2/102
SN7711	S2/72
SN7715	S1/59, S2/1, S2/22, S2/72, S2/74, S2/123
SN7809	S1/63, S1/127, S1/174, S2/22, S2/65, S2/118, S2/120, S2/122
SN7811	S2/22
SN7814	S2/123
SN7909	S1/63, S2/22, S2/59, S2/72, S2/120
SN7910	S2/22, S2/72
SN7911	S1/198
SN8025	S1/59
SN8048	S2/123
SN8057	S1/59, S1/65, S1/112, S2/88
SN8111	S1/154, S1/196, S1/212, S2/41, S2/72, S2/120
SN8126	S2/64
SN8149	S1/112
SN8158	S2/30
SN8211	S1/154, S1/196
SN8212	S1/154, S2/32, S2/74
SN8214	S1/101
SN8221	S1/59, S1/61, S1/68, S1/160
SN8227	S2/45, S2/92, S2/123
SN8228	S1/10, S1/127, S2/26, S2/69
SN8232	S2/68, S2/74, S2/106
SN8233	S2/74
SN8259	S1/42, S1/112, S1/124, S2/123
SN8260	S1/42, S1/124
SN8310	S2/84
SN8312	S1/44, S1/59, S2/32, S2/42, S2/72, S2/74
SN8314	S1/59, S1/90, S1/100, S1/101, S1/159, S1/177, S1/178
SN8315	S2/111
SN8321	S1/61
SN8329	S2/36
SN8350	S2/37
SN8364	S1/59
SN8410	S1/4, S2/84
SN8411	S1/40, S2/23, S2/84
SN8412	S1/112
SN8414	S1/101
SN8415	S1/43, S1/59, S1/90, S1/100, S1/101, S1/177, S1/178, S1/191, S2/5, S2/20, S2/30, S2/35, S2/46, S2/47, S2/50, S2/74, S2/87, S2/111
SN8416	S1/127, S1/198, S2/20, S2/74

SN8420	S1/59, S1/61, S1/106, S1/177, S2/49
SN8424	S1/210, S2/59, S2/100
SN8432	S1/112, S1/201, S2/37
SN8435	S1/217
SN8444	S2/107
SN8445	S1/59, S2/107
SN8448	S1/104
SN8449	S1/112
SN8451	S1/112
SN8452	S1/63, S1/73, S1/152, S1/217, S2/2, S2/20, S2/45, S2/83
SN8453	S1/40, S1/64, S1/211, S2/38, S2/79
SN8463	S1/59
SN8464	S2/117
SN8510	S2/106
SN8511	S1/112, S2/29, S2/79
SN8514	S1/101
SN8515	S1/21, S1/59, S1/100, S1/101, S1/177, S1/178, S2/46
SN8517	S1/204, S2/118
SN8520	S1/63
SN8521	S2/123
SN8524	S2/31
SN8526	S1/217, S2/20, S2/44, S2/45, S2/88
SN8530	S1/112, S2/80
SN8548	S1/104, S1/112
SN8550	S1/104, S1/112, S1/211, S2/56
SN8551	S1/211
SN8552	S1/63, S1/217, S2/20, S2/45, S2/83
SN8553	S1/217
SN8554	S1/112
SN8561	S1/196, S2/117
SN8563	S2/123
SN8564	S2/117
SN8610	S2/79
SN8611	S2/23, S2/35, S2/53
SN8615	S1/38, S1/59, S1/69, S1/177, S1/178, S2/5, S2/20, S2/61
SN8616	S1/38, S1/69, S1/75, S1/177, S1/178, S2/5
SN8623	S1/185, S1/198, S2/66, S2/95
SN8626	S1/100
SN8629	S1/59, S1/112, S1/127, S1/198, S2/2
SN8630	S2/36
SN8647	S2/74
SN8653	S2/74
SN8663	S1/59, S2/10, S2/123
SN8716	S1/90, S1/92, S1/94
SN8730	S2/36
SN8745	S2/44
SN8746	S1/104
SN8748	S2/65
SN8754	S2/54
SN8755	S1/170, S2/37, S2/54

SN8756	S1/61, S1/65, S1/76, S2/34, S2/61, S2/117, S2/123
SN8810	S1/40, S2/31
SN8819	S1/68, S1/177, S2/30
SN8821	S2/48
SN8822	S1/60, S1/61, S1/127, S2/19
SN8823	S2/103
SN8838	S1/206, S2/19, S2/29, S2/38, S2/81, S2/117
SN8839	S1/53, S2/15, S2/29, S2/38
SN8840	S1/60
SN8843	S1/59
SN8854	S1/112
SN8856	S1/124, S2/117, S2/123
SN8857	S2/117
SN8858	S2/117
SN8908	S1/39, S2/33
SN8909	S1/39, S1/43, S2/18, S2/33
SN8932	S1/158
SN8937	S2/38
SN8946	S1/127
SN8948	S2/27
SN8953	S1/112, S2/74
SN8960	S1/65
SN8961	S1/45, S1/59, S1/65, S1/112, S1/161, S2/56, S2/123
SN9007	S1/39
SN9009	S1/39, S1/109, S2/54
SN9010	S1/39, S1/109, S1/204, S2/10, S2/45, S2/54
SN9013	S1/74, S2/79
SN9023	S1/211, S1/217, S2/79
SN9032	S2/102
SN9033	S2/36
SN9036	S1/59
SN9043	S1/63, S1/166, S2/18, S2/88
SN9060	S1/45, S1/59, S1/112, S1/161
SN9061	S1/112, S1/196, S2/29
SN9107	S1/5
SN9108	S1/5, S1/44, S1/163, S2/23, S2/33, S2/47, S2/50, S2/60
SN9113	S1/63, S1/112, S1/178, S1/211, S2/50, S2/68, S2/79, S2/83
SN9114	S1/13, S1/177, S2/5, S2/28
SN9119	S1/42, S1/59, S1/85, S1/211, S2/41, S2/54
SN9123	S2/66
SN9136	S1/63
SN9143	S1/124, S1/145
SN9145	S1/63
SN9152	S1/112, S2/123
SN9161	S1/196
SN9208	S1/97, S2/79
SN9209	S1/109, S1/209, S2/33, S2/54
SN9210	S1/109, S1/112, S2/54
SN9214	S1/13, S1/177, S2/5, S2/28

Brecknock Rare Plant Register

SN9215	S1/59, S1/60, S2/19, S2/81
SN9216	S1/63, S1/127
SN9218	S1/59
SN9219	S1/42, S2/41
SN9223	S1/217
SN9228	S1/54, S2/75, S2/80
SN9236	S1/163
SN9246	S1/112
SN9248	S1/112, S1/166, S1/198
SN9250	S1/18
SN9251	S1/63, S1/218, S2/50, S2/80
SN9254	S1/59
SN9256	S1/112, S2/107, S2/123
SN9260	S2/117
SN9261	S2/123
SN9263	S1/59, S1/112, S2/56
SN9264	S1/112, S2/33, S2/37, S2/49, S2/59
SN9307	S2/74, S2/88
SN9308	S1/13, S1/59, S2/5, S2/20, S2/24, S2/50
SN9333	S1/61
SN9334	S1/127
SN9347	S1/166, S2/80
SN9353	S2/44
SN9355	S1/63
SN9361	S2/117
SN9363	S1/59, S1/62, S1/63, S1/162, S1/217, S2/44, S2/56, S2/83
SN9364	S1/112, S1/124, S2/15, S2/37, S2/117, S2/123
SN9365	S2/37, S2/123
SN9407	S2/31, S2/79
SN9408	S1/13, S1/59, S2/5, S2/19, S2/74
SN9409	S2/5
SN9410	S1/81
SN9411	S2/83
SN9421	S1/59, S1/95, S1/98, S1/99, S1/167, S1/177, S2/41, S2/74, S2/104, S2/111
SN9426	S2/2
SN9427	S2/92
SN9429	S2/68
SN9430	S2/70
SN9434	S1/112, S1/146, S1/185, S1/198
SN9441	S2/26
SN9447	S2/91
SN9451	S2/107
SN9453	S1/79, S1/111, S1/185, S1/217, S2/44
SN9454	S2/25, S2/29, S2/97, S2/114
SN9456	S1/112
SN9458	S1/59, S2/117, S2/123
SN9459	S2/123
SN9463	S1/15
SN9464	S2/37, S2/117
SN9465	S2/37
SN9466	S2/123
SN9506	S2/90
SN9509	S1/23, S1/50, S1/63, S1/74, S1/211, S2/15, S2/19, S2/31, S2/38, S2/79

SN9522	S2/30
SN9524	S2/58
SN9527	S2/36
SN9534	S1/173, S1/198
SN9549	S2/8, S2/47, S2/121
SN9551	S2/18, S2/56, S2/97
SN9553	S1/38
SN9555	S1/59, S1/63
SN9563	S1/11, S1/198, S2/18, S2/36, S2/59, S2/75, S2/76, S2/108, S2/117, S2/123
SN9564	S2/117
SN9566	S1/217, S2/123
SN9605	S1/183
SN9609	S2/19
SN9620	S2/51
SN9621	S1/80, S1/93, S1/95, S1/96, S1/99, S1/100, S1/139, S1/177, S1/178, S2/10, S2/41, S2/80, S2/104, S2/111
SN9622	S1/80, S1/96, S1/177, S2/49, S2/51, S2/80
SN9625	S1/77, S1/35, S1/197, S2/2, S2/26, S2/29, S2/58, S2/113
SN9626	S1/7
SN9627	S2/69
SN9638	S1/127, S2/24
SN9646	S2/123
SN9648	S1/118, S1/185, S1/198, S2/40
SN9650	S2/36
SN9652	S2/44
SN9657	S1/112, S2/123
SN9662	S2/18, S2/119
SN9664	S2/15, S2/29, S2/37, S2/117, S2/123
SN9665	S1/127, S2/70, S2/74, S2/123
SN9705	S1/4, S1/177, S2/21, S2/23, S2/56, S2/65, S2/68, S2/74, S2/89
SN9712	S1/59, S1/60, S1/61, S1/64, S1/79, S1/177
SN9713	S1/59
SN9720	S1/86, S1/87, S1/95, S1/105, S2/51
SN9724	S1/50, S1/74, S2/31, S2/38, S2/45, S2/83
SN9725	S2/38, S2/118
SN9728	S2/83
SN9749	S1/79, S1/198, S2/23
SN9757	S1/66, S2/18
SN9763	S1/1
SN9809	S1/55, S1/79, S1/95, S2/123
SN9811	S1/177, S2/65
SN9812	S1/177
SN9823	S1/134, S2/114
SN9824	S1/185, S2/47, S2/74
SN9825	S1/79, S1/112, S2/74, S2/118
SN9827	S2/64
SN9831	S1/211, S2/57
SN9835	S1/173
SN9839	S2/123

SN9851	S1/27
SN9852	S2/15, S2/34
SN9855	S2/63
SN9915	S2/22, S2/99, S2/100
SN9916	S1/127, S2/8, S2/22, S2/62, S2/92, S2/100
SN9927	S1/121
SN9938	S1/217
SN9941	S1/59, S1/112, S1/140, S2/75
SN9942	S1/122, S1/157, S1/173, S2/44, S2/73, S2/123
SN9943	S1/173
SN9952	S2/40
SN9956	S2/32, S2/57
SN9957	S1/115, S1/200, S2/52, S2/56, S2/112
SN9958	S1/112
SO0011	S2/16, S2/74
SO0012	S1/142, S2/86
SO0013	S1/2
SO0015	S2/80
SO0020	S2/41
SO0022	S2/26, S2/66
SO0029	S1/127
SO0034	S1/127
SO0043	S1/217
SO0049	S1/217
SO0050	S1/211, S1/217, S2/74, S2/105, S2/106, S2/112
SO0051	S1/15, S2/53
SO0053	S1/119
SO0055	S1/217
SO0056	S2/107, S2/112
SO0057	S1/167
SO0058	S1/167, S2/114
SO0060	S1/59
SO0108	S1/189
SO0109	S1/90, S1/189, S1/192, S1/194, S2/20
SO0110	S1/90, S1/95, S1/153, S1/192, S2/111
SO0111	S1/127
SO0118	S1/182
SO0119	S1/160, S1/172, S1/182, S2/54
SO0121	S1/59, S1/86, S1/160, S1/169, S1/172, S1/177, S1/178, S1/182, S2/41, S2/49, S2/51, S2/54, S2/66, S2/104
SO0130	S2/32
SO0140	S1/112
SO0158	S1/59, S1/201, S2/74, S2/89
SO0159	S1/127, S1/198
SO0207	S2/43
SO0208	S1/2, S1/75, S2/20, S2/50, S2/61, S2/68, S2/74, S2/78
SO0209	S1/46, S1/59, S1/75, S1/90, S1/108, S1/192, S1/194, S2/20, S2/50, S2/77, S2/111
SO0210	S1/46, S1/59, S1/75, S1/90, S1/95, S1/194, S2/20, S2/28, S2/111
SO0218	S1/42, S1/127, S1/182, S2/89

Brecknock Rare Plant Register

SO0219	S2/89
SO0220	S2/51
SO0221	S1/59, S1/83, S1/160, S1/177, S1/178, S1/182, S2/41, S2/51, S2/80, S2/104
SO0222	S1/177
SO0223	S2/28, S2/54
SO0227	S1/137, S2/122
SO0228	S2/27
SO0232	S1/16, S2/18, S2/43, S2/102, S2/107
SO0233	S1/59, S1/127, S1/198, S2/69
SO0235	S2/18
SO0236	S1/175
SO0248	S1/112, S2/60, S2/74, S2/80
SO0250	S2/24, S2/53
SO0307	S1/127, S2/9, S2/36, S2/68, S2/103, S2/120
SO0308	S1/52, S1/183, S2/74
SO0318	S2/51
SO0319	S2/79
SO0323	S1/51
SO0324	S2/74
SO0327	S1/41
SO0328	S1/126, S1/138, S1/198, S2/4, S2/6, S2/13, S2/74, S2/119
SO0329	S2/50
SO0331	S2/67
SO0332	S2/75
SO0339	S1/177
SO0345	S2/66
SO0346	S1/144
SO0351	S2/8, S2/74, S2/77, S2/121
SO0409	S1/111, S1/208
SO0415	S1/127, S1/198, S2/74
SO0419	S2/123
SO0421	S1/47, S2/58, S2/104
SO0424	S1/204
SO0426	S1/180, S2/58, S2/91
SO0428	S1/54, S1/57, S1/117, S1/138, S1/145, S1/185, S1/198, S2/36, S2/40, S2/52, S2/74, S2/75, S2/76, S2/77, S2/85, S2/108, S2/118, S2/119, S2/122
SO0429	S2/74
SO0430	S2/43
SO0433	S1/16
SO0441	S1/63
SO0442	S1/112, S2/21
SO0446	S1/48, S1/144, S1/214
SO0451	S1/127, S1/198, S2/4, S2/52, S2/85, S2/90, S2/97, S2/105, S2/107
SO0510	S2/121
SO0514	S1/142
SO0517	S1/86
SO0519	S2/41
SO0522	S1/127
SO0525	S1/41, S2/122
SO0527	S2/93, S2/96, S2/122

SO0528	S1/54, S1/137, S2/52, S2/71, S2/93, S2/108, S2/118
SO0537	S1/185, S1/198
SO0538	S2/10
SO0541	S1/45
SO0545	S1/61
SO0546	S1/48, S1/144, S2/49
SO0551	S2/60, S2/74
SO0617	S2/18, S2/79
SO0618	S2/79
SO0624	S1/198, S2/36, S2/74
SO0626	S1/135
SO0627	S1/213
SO0638	S2/1
SO0644	S2/123
SO0649	S2/4, S2/66
SO0650	S2/121
SO0715	S1/124, S2/101
SO0724	S2/65
SO0725	S2/110, S2/118
SO0727	S2/82
SO0730	S2/109
SO0737	S1/19
SO0741	S1/198, S1/211
SO0743	S2/10
SO0744	S2/21, S2/63, S2/65, S2/107
SO0746	S2/27, S2/90
SO0817	S1/198, S2/59, S2/64, S2/74, S2/89, S2/92, S2/106
SO0821	S1/198
SO0824	S2/102
SO0825	S2/102, S2/106
SO0827	S1/120, S2/82, S2/96, S2/102
SO0830	S2/109
SO0831	S1/50, S1/141, S2/84
SO0838	S1/144, S2/64
SO0842	S1/20
SO0843	S2/63, S2/69, S2/123
SO0914	S1/59, S1/95, S1/102, S1/148, S1/177, S2/19, S2/24, S2/99, S2/101, S2/111
SO0915	S1/59, S1/95, S1/102, S1/177, S2/99, S2/111
SO0917	S1/47, S1/127, S1/142, S1/150, S1/198, S2/11, S2/16, S2/59, S2/106
SO0918	S1/125, S1/142, S1/150
SO0919	S2/16, S2/56, S2/92
SO0922	S1/59, S1/204
SO0929	S2/39, S2/98
SO0931	S1/56, S1/198
SO0933	S2/32
SO0940	S1/198
SO0942	S2/67
SO1015	S1/102, S1/177, S2/111
SO1017	S2/101
SO1018	S1/150, S2/86, S2/87
SO1019	S1/28, S1/19, S1/150, S2/86, S2/92
SO1020	S1/150, S2/86, S2/87, S2/92
SO1022	S1/130, S1/200
SO1023	S2/27

SO1024	S1/26, S1/133, S1/175, S1/198, S1/203, S1/216, S2/35, S2/57, S2/85, S2/91, S2/92, S2/95, S2/105, S2/106, S2/114
SO1025	S1/207, S2/35, S2/87
SO1029	S1/127
SO1030	S1/15
SO1035	S1/176, S2/1, S2/76, S2/100
SO1037	S1/112
SO1038	S1/144
SO1040	S2/74, S2/123
SO1041	S1/185, S1/209, S2/17, S2/60
SO1042	S1/211, S2/4, S2/13, S2/66
SO1113	S1/59, S2/5, S2/26, S2/28, S2/101
SO1120	S1/59
SO1123	S1/185, S1/198, S1/213, S2/12, S2/39, S2/57, S2/62, S2/70, S2/74, S2/95, S2/107, S2/110
SO1124	S1/187, S2/6, S2/62, S2/115
SO1127	S2/102, S2/113, S2/115
SO1128	S2/42
SO1131	S2/102
SO1132	S1/53
SO1133	S2/40, S2/63, S2/78
SO1137	S1/121, S1/128, S1/144, S2/56, S2/89, S2/92, S2/100
SO1138	S1/144
SO1139	S1/28
SO1215	S1/90
SO1223	S2/27, S2/96
SO1225	S1/79
SO1226	S1/9, S1/10, S1/17, S1/24, S1/27, S1/32, S1/107, S1/133, S1/134, S1/135, S1/149, S1/150, S1/151, S1/156, S1/168, S1/180, S1/197, S1/203, S1/205, S1/212, S1/216, S1/219, S2/3, S2/11, S2/12, S2/16, S2/25, S2/57, S2/58, S2/73, S2/81, S2/86, S2/91, S2/94, S2/106, S2/109, S2/113, S2/114, S2/115
SO1227	S1/10, S1/17, S1/22, S1/27, S1/113, S1/127, S1/133, S1/135, S1/156, S1/168, S1/179, S1/180, S1/205, S1/212, S1/216, S2/11, S2/25, S2/34, S2/57, S2/58, S2/73, S2/81, S2/91, S2/94, S2/102, S2/106, S2/114, S2/115
SO1231	S2/93
SO1233	S1/211, S2/109
SO1240	S1/119, S2/73
SO1311	S1/59
SO1312	S2/24, S2/123
SO1319	S2/17, S2/23, S2/52, S2/58, S2/94
SO1324	S1/185

Brecknock Rare Plant Register

SOI325	S1/9, S1/10, S1/24, S1/133, S1/134, S1/149, S1/150, S1/151, S1/168, S1/203, S1/212, S1/216, S1/219, S2/11, S2/12, S2/25, S2/29, S2/57, S2/58, S2/81, S2/86, S2/87, S2/91, S2/94, S2/106, S2/114
SOI326	S1/9, S1/10, S1/17, S1/24, S1/31, S1/32, S1/47, S1/113, S1/127, S1/131, S1/132, S1/133, S1/134, S1/142, S1/149, S1/150, S1/151, S1/156, S1/168, S1/179, S1/180, S1/203, S1/205, S1/216, S1/219, S2/6, S2/11, S2/16, S2/25, S2/57, S2/58, S2/73, S2/81, S2/86, S2/87, S2/91, S2/102, S2/106, S2/113, S2/114, S2/115
SOI327	S1/205, S1/216, S2/11, S2/35, S2/39, S2/42, S2/81, S2/91, S2/102, S2/115, S2/119
SOI338	S1/162
SOI411	S2/103, S2/110
SOI416	S1/13, S1/102, S1/177, S1/193, S2/20, S2/65, S2/99
SOI419	S1/185, S2/22, S2/23, S2/94, S2/114
SOI420	S1/211
SOI421	S2/68, S2/74
SOI422	S2/53
SOI425	S1/10, S1/133, S1/149, S1/150, S2/25, S2/58, S2/87, S2/91, S2/114
SOI426	S1/29
SOI430	S2/69
SOI432	S2/67
SOI433	S1/116, S1/198, S1/207, S2/35, S2/75, S2/76
SOI434	S1/116, S1/186
SOI435	S1/136
SOI437	S1/78, S2/2, S2/48, S2/108
SOI512	S2/15, S2/17, S2/22, S2/55
SOI516	S1/177, S2/28
SOI517	S1/177, S2/28, S2/83
SOI518	S1/63, S1/211, S2/83
SOI520	S1/211, S2/3, S2/13, S2/17, S2/40, S2/91, S2/94
SOI521	S2/19
SOI522	S1/36, S1/66, S1/127, S2/74
SOI528	S1/78
SOI530	S1/58, S1/211, S2/109
SOI531	S1/211, S2/109
SOI533	S1/179, S2/69
SOI534	S1/67, S1/185, S1/198, S2/95
SOI535	S1/29, S1/185, S2/68, S2/93, S2/105
SOI536	S1/184, S2/78
SOI537	S1/198
SOI612	S2/22, S2/23, S2/99
SOI613	S1/25, S1/114
SOI615	S1/59

SOI619	S1/186, S1/211, S2/74, S2/77, S2/94
SOI620	S1/6, S1/36, S2/2, S2/13, S2/14, S2/17, S2/47
SOI621	S1/176, S1/185, S1/198, S2/17, S2/47, S2/78, S2/85
SOI632	S2/67, S2/78, S2/98, S2/112
SOI635	S2/68
SOI637	S1/57, S2/2, S2/60, S2/75
SOI711	S2/26
SOI713	S1/59, S1/114, S2/24, S2/37, S2/49, S2/59
SOI716	S1/191, S1/193, S2/111
SOI719	S2/3, S2/14, S2/17, S2/77
SOI721	S2/62
SOI724	S2/118
SOI732	S2/78
SOI738	S2/8
SOI813	S2/59
SOI815	S1/3, S1/75, S1/79, S1/90, S1/108, S1/147, S1/177, S1/178, S1/188, S1/190, S1/191, S1/193, S1/194, S1/208, S2/111, S2/123
SOI816	S1/77, S1/79, S1/82, S1/84, S1/88, S1/90, S1/94, S1/103, S1/147, S1/167, S1/177, S1/178, S1/188, S1/190, S1/191, S1/193, S1/194, S1/208, S2/20, S2/34, S2/50, S2/55, S2/61, S2/111
SOI818	S1/198
SOI819	S2/3, S2/17, S2/77
SOI821	S1/148, S1/202
SOI823	S1/126
SOI825	S2/8, S2/85
SOI837	S1/211
SOI840	S1/185, S1/198, S2/9, S2/35, S2/75, S2/96, S2/103, S2/114, S2/115
SOI912	S2/6, S2/9
SOI915	S1/34, S1/75, S1/82, S1/88, S1/90, S1/103, S1/108, S1/177, S1/188, S1/190, S1/193, S1/194, S2/28, S2/46, S2/54, S2/111
SOI924	S1/59
SOI931	S1/59
SOI936	S2/13
SOI937	S1/211
SOI938	S2/2, S2/78
SOI939	S2/71
SOI940	S1/6, S1/71, S1/127, S1/185, S1/198, S1/202, S2/11, S2/13, S2/40, S2/56, S2/62, S2/73, S2/93, S2/96, S2/103, S2/115, S2/120, S2/121
SO2012	S1/181, S1/188, S2/74, S2/82, S2/100
SO2013	S1/181
SO2014	S1/89
SO2015	S1/75, S1/82, S1/88, S1/89, S1/90, S1/103, S1/108, S1/177, S1/193, S2/65

SO2017	S1/176, S2/77, S2/113, S2/119
SO2018	S2/1, S2/17, S2/70, S2/74
SO2019	S1/127, S1/198, S2/14
SO2023	S1/59
SO2024	S1/59
SO2033	S1/95
SO2034	S1/95
SO2038	S2/13
SO2041	S1/70, S1/151, S1/185, S1/215, S2/3, S2/12, S2/25, S2/27, S2/57, S2/58, S2/87
SO2042	S2/115
SO2111	S2/3
SO2112	S1/14, S1/52, S1/71, S1/75, S1/90, S1/110, S1/183, S1/188, S1/190, S2/7, S2/9, S2/20, S2/28, S2/42, S2/46, S2/55, S2/67, S2/116
SO2113	S1/59, S1/66, S1/75, S1/190, S2/28, S2/46, S2/55, S2/108
SO2114	S1/177, S2/28
SO2115	S2/74
SO2116	S2/3
SO2117	S2/7, S2/76, S2/85, S2/96, S2/103, S2/110, S2/118
SO2118	S1/70, S2/77, S2/110, S2/118
SO2119	S1/129
SO2122	S1/177
SO2138	S1/20, S1/127, S2/13
SO2139	S1/37, S1/198
SO2142	S1/146, S2/7, S2/13, S2/82, S2/100
SO2212	S1/52, S1/59, S1/75, S1/110, S1/153, S2/4, S2/7, S2/32, S2/67, S2/69, S2/98, S2/116, S2/118
SO2213	S1/190
SO2214	S2/102
SO2216	S2/3
SO2218	S1/116, S1/129, S2/77
SO2224	S1/127
SO2237	S2/68
SO2239	S1/37, S1/211, S2/23, S2/67
SO2240	S1/37, S1/130
SO2241	S1/185, S1/199
SO2242	S1/30, S1/54, S1/116, S1/127, S1/143, S2/2, S2/39, S2/69, S2/74, S2/81, S2/84, S2/90, S2/95, S2/100, S2/103, S2/105, S2/115
SO2312	S1/59, S1/188, S2/7, S2/19, S2/28, S2/46
SO2313	S1/49, S1/52, S1/59, S1/70, S1/75, S1/177, S1/185, S2/28, S2/46, S2/55, S2/82, S2/98, S2/116
SO2314	S2/74, S2/122
SO2316	S2/108
SO2317	S2/21
SO2319	S2/32, S2/47

Brecknock Rare Plant Register

SO2320	S1/123, S1/208, S1/213, S2/14, S2/39, S2/60, S2/74, S2/77, S2/103
SO2321	S2/14, S2/47
SO2324	S2/83
SO2330	S1/59
SO2331	S1/72, S1/98, S1/164, S1/195
SO2332	S1/195
SO2334	S1/177
SO2337	S1/74, S2/65, S2/83
SO2338	S1/78, S1/165, S2/13, S2/14
SO2339	S1/12, S1/33, S1/37, S1/59, S1/127, S1/211, S2/13, S2/19, S2/68, S2/69
SO2340	S1/37, S2/68, S2/69
SO2342	S1/116
SO2413	S1/52, S2/28, S2/46
SO2414	S1/198, S1/200, S2/52, S2/95
SO2416	S1/127, S1/198, S1/214, S2/75, S2/95, S2/102, S2/103

SO2419	S2/71, S2/74, S2/102
SO2420	S1/208, S2/14, S2/17, S2/48, S2/60, S2/74, S2/112
SO2430	S1/23, S1/195, S2/38
SO2431	S1/63, S1/72, S2/83
SO2433	S1/91, S1/95, S1/177, S1/190, S1/195, S2/49
SO2434	S1/59
SO2436	S2/65
SO2437	S1/61, S2/63
SO2438	S1/60, S1/61, S1/144, S2/64, S2/92
SO2439	S1/37, S2/13
SO2440	S1/51, S2/13
SO2514	S1/6, S1/155, S1/171, S2/3, S2/7, S2/17, S2/40, S2/47, S2/48, S2/52, S2/53, S2/71, S2/76, S2/87, S2/95, S2/110, S2/113
SO2515	S1/8, S1/198, S2/7, S2/76, S2/96, S2/105, S2/110, S2/120

SO2520	S2/17, S2/62
SO2526	S1/209
SO2527	S2/74, S2/80, S2/116
SO2528	S2/80
SO2530	S1/59, S1/75, S1/95, S1/177, S1/195, S2/64, S2/99
SO2531	S2/43
SO2532	S1/190
SO2537	S1/61
SO2538	S1/198, S2/74
SO2614	S1/8, S2/2, S2/7, S2/76, S2/85, S2/96, S2/105
SO2620	S2/47
SO2623	S1/59, S1/124
SO2625	S2/18, S2/49, S2/74, S2/116
SO2724	S2/49
SO2821	S2/6, S2/17, S2/110, S2/120

Planning areas and Parishes

Planning Area (Authority if not Powys)	Parish Display Name	Full Parish Name	Full Authority Name
BG	Badminton	Badminton	Blaenau Gwent
BG	Beaufort	Beaufort	Blaenau Gwent
BG	Brynmawr	Brynmawr	Blaenau Gwent
BG	Nantyglo...	Nantyglo and Blaina	Blaenau Gwent
BG	Rassau	Rassau	Blaenau Gwent
BG	Tredegar	Tredegar	Blaenau Gwent
Caerphilly	Rhymney	Rhymney	Caerphilly
Carms	Llanfair-Ar-y-Bryn	Llanfair-Ar-y-Bryn	Carmarthenshire
Carms	Myddfai	Myddfai	Carmarthenshire
CFA09	Llanwrthwl	Llanwrthwl	Powys
CFA09	Rhayader	Rhayader	Powys
CFA11	Builth	Builth	Powys
CFA11	Cilmerly	Cilmerly	Powys
CFA11	Duhonw	Duhonw	Powys
CFA11	Erwood	Erwood	Powys
CFA11	Llanafanfawr	Llanafanfawr	Powys
CFA11	Llangamarch	Llangamarch	Powys
CFA11	Llanwrtyd Wells	Llanwrtyd Wells	Powys
CFA11	Treflys	Treflys	Powys
CFA12	Brecon	Brecon	Powys
CFA12	Cray	Cray	Powys
CFA12	Felin-Fach	Felin-Fach	Powys
CFA12	Glyn Tarell	Glyn Tarell	Powys
CFA12	Honddu Isaf	Honddu Isaf	Powys
CFA12	Llanddew	Llanddew	Powys
CFA12	Llanfrynach	Llanfrynach	Powys
CFA12	Llangors	Llangors	Powys
CFA12	Llywel	Llywel	Powys
CFA12	Maescar	Maescar	Powys
CFA12	Merthyr Cynog	Merthyr Cynog	Powys
CFA12	Talybont-On-Usk	Talybont-On-Usk	Powys
CFA12	Trallong	Trallong	Powys
CFA12	Yscir	Yscir	Powys
CFA13	Bronllys	Bronllys	Powys
CFA13	Gwernyfed	Gwernyfed	Powys
CFA13	Hay	Hay	Powys
CFA13	Llanigon	Llanigon	Powys
CFA13	Talgarth	Talgarth	Powys
CFA14	Crickhowell	Crickhowell	Powys
CFA14	Grwyney...	The Vale of Grwyney	Powys
CFA14	Llanfihangel...	Llanfihangel Cwmdru with Bwlch and Cathedine	Powys
CFA14	Llangattock	Llangattock	Powys
CFA14	Llangynidr	Llangynidr	Powys
CFA15	Tawe-Uchaf	Tawe-Uchaf	Powys
CFA15	Ystradfellte	Ystradfellte	Powys
CFA15	Ystradgynlais	Ystradgynlais	Powys
Mons	Crucorney	Crucorney	Monmouthshire
Mons	Llanelly	Llanelly	Monmouthshire
MT	Vaynor	Vaynor	Merthyr Tydfil
NPT	Onllwyn	Onllwyn	Neath Port Talbot
NPT	Seven Sisters	Seven Sisters	Neath Port Talbot
RCT	Hirwaun	Hirwaun	Rhondda Cynon Taf
RCT	Pen-y-Waun	Pen-y-Waun	Rhondda Cynon Taf
Torfaen	Blaenavon	Blaenavon	Torfaen

Names of Special Sites/ Areas

Site names and references in the Brecon Beacons National Park are printed in green.

National Nature Reserves

NNR014	Nant Irfon
NNR063	Dan-yr-Ogof
NNR074	Craig Cerrig Gleisiad a Fan Frynych
NNR075	Craig y Cilau
NNR077	Cwm Clydach
NNR079	Ogof Ffynnon Ddu
NNR108	Cwm Cadlan

Wildlife Trust of South and West Wales

WTSWW061	Taf Fechan
WTSWW094	The Byddwn
WTSWW095	Cae Bryntywarch
WTSWW096	Cae Pwll-y-Bo
WTSWW097	Coed Dyrysiog
WTSWW098	Darren Fawr
WTSWW100	Llandefaelog Wood
WTSWW101	Pwll-y-Wrach
WTSWW102	Vicarage Meadows
WTSWW103	Wern Plemys
WTSWW104	Pen y Waun
WTSWW105	Trewalkin Meadow
WTSWW106	Drostre Wood
WTSWW107	Cae Eglwys
WTSWW108	Cae Lynden
WTSWW109	Ystradfawr
WTSWW110	Craig y Rhiwarth
WTSWW111	Allt Rhongyr

Local Nature Reserves

LNR04	Beaufort Hills Pond and Woodland
LNR22	Cwm Taf Fechan Woodlands
LNR64	Parc Bryn Bach
LNR65	Parc Nant-y-Waun
LNR77	Talybont Reservoir

Sites of Special Scientific Interest

SSSI0009	Abercriban Quarries
SSSI0018	Afon Irfon
SSSI0020	Afon Llynfi
SSSI0023	Alexanderstone Meadows
SSSI0024	Allt Cynhelyg
SSSI0031	Allt-y-Gest
SSSI0045	Baltic and Tyle'r-bont Quarries
SSSI0064	Black Mountains
SSSI0068	Blaen Cilieni
SSSI0069	Blaen Nedd
SSSI0075	Boxbush Meadows
SSSI0077	Brechfa Pool

SSSI0078	Brecon Beacons
SSSI0098	Bryn-Bwch
SSSI0102	Brynmawr Sections
SSSI0104	Buckland Coach House & Ice House
SSSI0116	Cae Bryn-Tywarch
SSSI0119	Cae Comin Coch
SSSI0124	Cae Gwernllertai
SSSI0130	Cae Penmaes
SSSI0131	Cae Pwll-y-bo
SSSI0141	Caeau Bronydd-Mawr
SSSI0149	Caeau Cnwch a Ty'n-y-graig
SSSI0153	Caeau Cwmcoynant (Caeau Cwncaenant)
SSSI0154	Caeau Fferm
SSSI0160	Caeau Llwyn Gwrgan
SSSI0163	Caeau Nant y Llechau
SSSI0172	Caeau Ton-y-fildre
SSSI0174	Caeau Ty'n-llwyni
SSSI0175	Caeau Ty-mawr
SSSI0183	Carn Gafallt
SSSI0193	Cathedine Common Wood
SSSI0242	Coed Blaen-y-cwm (Blaen-y-cwm Wood)
SSSI0256	Coed Dyrysiog
SSSI0269	Coed Mawr - Blaen-car
SSSI0274	Coed Nant Menascin
SSSI0287	Coed y Ciliau
SSSI0294	Coed Ynys-Faen
SSSI0332	Cors Bryn-y-Gaer
SSSI0376	Craig y Rhiwarth
SSSI0398	Cwar yr Ystrad a Cwar Blaen Dyffryn
SSSI0401	Cwm Cadlan
SSSI0402	Cwm Clydach
SSSI0404	Cwm Craig-ddu Quarry
SSSI0420	Cwm Taf Fechan Woodlands
SSSI0421	Cwm Twrch
SSSI0431	Daren Fach
SSSI0447	Drostre Bank
SSSI0448	Duhonw
SSSI0451	Dyffrynoedd Nedd a Melte a Moel Penderyn
SSSI0458	Elenydd
SSSI0460	Erwood Dingle
SSSI0494	Garth Bank Quarry
SSSI0499	Gilwern Hill
SSSI0515	Gorsllwyn; Onllwyn
SSSI0556	Gweunydd Dyffryn Nedd
SSSI0572	Gyfartha
SSSI0574	Halfway Quarry
SSSI0579	Hen-Allt Common
SSSI0584	Heol Senni Quarry
SSSI0592	Illtyd Pools

Brecknock Rare Plant Register

SSSI0612	Llandeilo; Rhulen and Llanbedr Hills
SSSI0617	Llangammarch Wells Quarry
SSSI0624	Llofft-y-bardd
SSSI0628	Llwyn-cus
SSSI0651	Llyn Syfaddan (Llangorse Lake)
SSSI0667	Lower House Stream Section
SSSI0731	Mynydd Du (Black Mountain)
SSSI0732	Mynydd Epynt
SSSI0733	Mynydd Llangatwg (Mynydd Llangattock)
SSSI0735	Mynydd Llangynidr
SSSI0745	Nant Clydach Pastures
SSSI0747	Nant Glais Caves
SSSI0748	Nant Llech
SSSI0764	Ogof Ffynnon Ddu
SSSI0765	Ogof Ffynnon Ddu-Pant Mawr
SSSI0792	Pen-yr-Hen-Allt
SSSI0801	Penllwyn-yr-Hendy
SSSI0804	Penmoelallt
SSSI0811	Pentregwyn
SSSI0824	Plas-y-gors
SSSI0839	Pwll-y-wrach
SSSI0845	Rhagentydd Gwy Uchaf / Upper Wye Tributaries
SSSI0867	Rhos Hen-glyn-isaf
SSSI0869	Rhos Pant-tyle
SSSI0886	Rhosydd Llanwrthwl
SSSI0887	Rhosydd Nant Eithrim
SSSI0895	River Wye (tributaries) / Afon Gwy (Isafonydd)
SSSI0896	River Wye (upper Wye) / Afon Gwy (Gwy Uchaf)
SSSI0939	Tir Mawr a Dderi Hir; Llwydcoed
SSSI0969	Tyncoed Pasture
SSSI0971	Upper Chapel Pastures
SSSI0974	Vicarage Meadows
SSSI0976	Waen Rydd
SSSI0985	Waun Ton-y-spyddaden
SSSI0986	Waun-ddu
SSSI0995	Woodland Park and Pontpren
SSSI0999	Y Gors
SSSI1059	Afon Wysg (Isafonydd) / River Usk (Tributaries)
SSSI1074	River Usk (Upper Usk) / Afon Wysg (Wysg Uchaf)

Special Protection Area

SPA07	Elenydd - Mallaen
-------	-------------------

Special Areas of Conservation

SAC08	Usk Bat Sites / Safleoedd Ystlumod Wysg
SAC14	River Wye / Afon Gwy (Wales)
SAC15	River Wye / Afon Gwy (England)
SAC16	River Usk / Afon Wysg
SAC29	Mynydd Epynt
SAC36	Llangorse Lake / Llyn Syfaddan
SAC55	Elenydd
SAC57	Drostre Bank
SAC62	Cwm Clydach Woodlands / Coedydd Cwm Clydach
SAC63	Cwm Cadlan
SAC70	Coetiroedd Cwm Elan / Elan Valley Woodlands
SAC71	Coedydd Nedd a Mellte
SAC88	Brecon Beacons
SAC89	Blaen Cynon

Important Plant Areas

IPA138	River Wye IPA
IPA139	Cliffs of The Brecon Beacons National Park IPA
IPA149	Waun Rhydd IPA
IPA151	Cambrian Mountains Woodlands IPA

National Trust

NT1014	Brecon Beacons
NT1016	Sugar Loaf
NT1054	Brecon Beacons
NT1073	Coelbren

RSPB

RSPB47	Carngafallt
--------	-------------

Woodland Trust

WT007	Coed Dolifor
WT021	Park Wood
WT029	Abertreweren
WT035	Rook Wood
WT047	Coed y Ciliau
WT069	Coed Cefn
WT093	Coed Glyn Gwennws
WT104	Coed Dyfodol Sarnau

Database source codes

The bulk of records are from the BSBI DDb, indicated by “DB”. Additional records held by JRC and not yet uploaded to the DDb are indicated by “JC”. Some records for 2020 have come directly from iRecord and are designated “IR”.

A superscript code indicates the compiling source of the data - not the actual recorder which is listed in the RPR spreadsheet.

Superscript Code	Source
1	John Crellin's records compiled from local recorders and directly submitted records. Includes Mike Porter's records since 2015.
2	Mike Porter's records since the 1960s digitized by BIS in 2015.
3	Other BIS records
4	Data submitted via MapMate
5	Data submitted via the BIS LERC App
6	Threatened Plants Project
7	CCW records (now National Resources Wales)
8	BSBI New Year Plant Hunt records
9	iRecord records
10	Other records submitted via Indicia
11	Charophyte records from various specialist sources.
12	Kew Millennium Seed Bank records
13	Orchid Observers (Kew)
14	National Resources Wales / ENSIS Ltd Lake Surveys
15	Rubus Records
16	Taraxacum database
17	Welsh Plant Records (Welsh Bulletin)
18	Plantlife records
19	Euphrasia Records from Chris Metherell
20	Hieracium data from David McCosh
21	New Journal of Botany Plant Records 2011
22	Records used for maps in BSBI Sorbus handbook
23	Expertly determined records of Rosa
24	Vascular Plant records published in Watsonia
25	Various hybrid record sources
26	UK Centre for Ecology & Hydrology Higher Level Stewardship Surveys
27	Records from the BSBI Local Change database (2002-2004)
Higher	Higher numbers refer to sources for data before 2000.