

# PREFACE

Scottish Natural Heritage aims to be an open and accountable organisation. To meet our aspirations we are publishing **SNH Facts & Figures 2001/02**. It contains a range of useful facts and statistics about SNH's work and Scotland's natural heritage. It is a companion publication to our Annual Report.

The publication contains:

- A complete Scottish listing of all areas of designates as: Sites of Special Scientific Interest, Special Areas of Conservation, Special Protection Areas, National Nature Reserves, National Scenic Areas and certain other types of natural heritage designation;
- A list of management agreements and leases in force during the year to 31 March 2002;
- Our performance against our customer care standards;
- Details of licences issued;
- Details of grants awarded;
- Details of research contracts let; and
- Details of partnership projects funded.

We hope that those consulting this document will find it a useful and valuable record. Every effort has been made to give accurate information. Grid references are provided for reference only. If there is additional information you require, please contact us through your local offices or through George Anderson at our Press & Public Relations Unit, Scottish Natural Heritage, 12 hope Terrace, Edinburgh EH9 2AS.

Tel: 0131 446 2270

Fax: 0131 446 2277

Web site: [www.snh.org.uk](http://www.snh.org.uk)



IAN JARDINE  
CHIEF EXECUTIVE

# TABLE OF CONTENTS

## SNH FACTS AND FIGURES 2001/2002

### LICENCES

- 1 Licences issued by Scottish Natural Heritage during the year to 31 March 2002 4

### CONSULTATIONS

- 2 Natural Standards 5  
3 SNH responses to Government and other national consultations during the year to 31 March 2002 6  
4 Public access to environmental information under the Environmental Information Regulations 1992 – a statement 9

### DESIGNATED AREAS AND SITES

5. Summary of Natural Heritage Designations in Scotland in force as at 31 March 2002 10  
6. Summary of new Natural Heritage Areas and Sites designated during year to 31 March 2002 10  
7. Summary of extensions to existing Natural Heritage Areas and Sites designated during year to 31 March 2002 11  
8. Summary of Natural Heritage Sites de-designated or lapsing during year to 31 March 2002 11  
9. Summary of distribution of Designated Areas and Sites by Local Authority as at 31 March 2002 11  
(a) By number of Areas / Sites principally within each Local Authority 12  
(b) By area (ha) of Areas / Sites within each Local Authority 12  
(c) By proportion of each Local Authority Area protected under each designation 13  
10. Land acquired by SNH for the management of a Nature Reserve during year to 31 March 2002 13  
11. Land owned by SNH, in association with or as part of a Nature Reserve, disposed of during year to 31 March 2002 13  
12. National Nature Reserves : NNR declarations during year to 31 March 2002 14  
13. National Nature Reserves : Consolidated list of NNRs declared as at 31 March 2002 14  
14. National Nature Reserves : Summary of overall tenure of NNRs as at 31 March 2002 19  
15. SSSI : Summary of all Sites notified as at 31 March 2002 19  
16. SSSI : Sites notified or renotified during year to 31 March 2002 20  
17. SSSI : Sites lapsing or amended at confirmation during year to 31 March 2002 21  
18. SSSI : Referral cases considered by the Advisory Committee on SSSI during the year to 31 March 2002 21  
19. SSSI : Consolidated list of Sites notified under the Wildlife and Countryside Act 1981 as at 31 March 2002 24  
20. SSSI : Consolidated list of Sites notified under the National Parks and Access to the Countryside Act 1949, but not yet assessed under the Wildlife and Countryside Act 1981 as at 31 March 2002 55  
21. Nature Conservation Orders in force during year to 31 March 2002 55  
22. Special Nature Conservation Orders in force during year to 31 March 2002 56  
23. SSSI / Natura Site damage : Cases reported during year to 31 March 2002 57  
24. SSSI / Natura Site damage : Summary by activity of damage reported during year to 31 March 2002 58  
25. Areas of Special Protection designated as at 31 March 2002 59  
26. Potential Special Protection Areas : pSPAs submitted to Government for classification during year to 31 March 2002 59  
27. Special Protection Areas : SPAs classified by Government during year to 31 March 2002 60  
28. Special Protection Areas : Consolidated list of SPAs classified as at 31 March 2002 63  
29. Proposed Ramsar Sites submitted to Government for designation during year to 31 March 2002 66  
30. Ramsar Sites : Sites designated by Government during year to 31 March 2002 67  
31. Ramsar Sites : Consolidated list of Sites designated as at 31 March 2002 67  
32. Possible Special Areas of Conservation listed as at 31 March 2002 70  
33. Candidate Special Areas of Conservation : cSAC submitted by Government to the EC during year to 31 March 2002 71  
34. Candidate Special Areas of Conservation : Consolidated list of cSAC submitted to the EC as at 31 March 2002 72  
35. World Heritage Sites inscribed and proposed as at 31 March 2002 78  
36. Biogenetic Reserves declared as at 31 March 2002 78  
37. Biosphere Reserves declared as at 31 March 2002 80  
38. European Diploma Areas as at 31 March 2002 82  
39. Inventory of Historic Gardens and Designed Landscapes as at 31 March 2002 85  
40. National Scenic Areas designated as at 31 March 2002 91  
41. Regional and Local Landscape designations as at 31 March 2002 94  
42. National Parks proposed as at 31 March 2002 94  
43. Regional Parks designated as at 31 March 2002 95  
44. Country Parks registered as at 31 March 2002 97  
45. Local Nature Reserves declared as at 31 March 2002 100  
46. Long Distance Routes designated as at 31 March 2002 102  
47. Marine Consultation Areas listed as at 31 March 2002 104

## NATURAL CARE: MANAGEMENT AGREEMENTS, NATURE RESERVE AGREEMENTS AND LEASES

48. Summary of SNH Management Agreements, Nature Reserve Agreements and Leases in force during year to 31 March 2002	106
49. Summary of SNH Management Scheme Agreements in force during year to 31 March 2002	110
50. Summary of SNH Management Schemes active during year to 31 March 2002	111
51. Nature Reserve Leases and Access Servitudes held by SNH during year to 31 March 2002	112
52. Nature Reserve Agreements in force during year to 31 March 2002	113
53. Individual SSSI Management Agreements in force during year to 31 March 2002	117
54. Individual Wider Countryside Management Agreements in force during year to 31 March 2002	140
55. Caithness and Sutherland Peatland Management Scheme during year to 31 March 2002	143
56. The Lewis Peatlands Management Scheme during year to 31 March 2002	148
57. Skye Peatland Management Scheme during year to 31 March 2002	151
58. Islay Goose Management Scheme during year to 31 March 2002	152
59. Kintyre Goose Management Scheme during year to 31 March 2002	155
60. Loch of Strathbeg Goose Management Scheme during year to 31 March 2002	156
61. Solway Barnacle Goose Management Scheme during year to 31 March 2002	157
62. South Walls, Orkney Goose Management Scheme during year to 31 March 2002	158
63. Ardnamurchan Grassland Wildlife Management Scheme during year to 31 March 2002	159
64. Corncrake SPA Management Scheme during year to 31 March 2002	161
65. Solway Merse Management Scheme during year to 31 March 2002	165
66. Isle of Mull White-tailed Eagle Demonstration Project during year to 31 March 2002	167

## GRANTS

67. Grants awarded by SNH during the year to 31 March 2002 by sector	168
68. Grants expenditure across our Corporate Programmes	169
69. Projects attracting partnership funding during year to 31 March 2002	170
70. Grants awarded by SNH during the year to 31 March 2002	182

## RESEARCH AND TECHNICAL SUPPORT STRATEGY

71. Research and Technical Support Strategy Projects Funded by SNH during year to 31 March 2002	209
---	-----

## MAPS FOR DESIGNATED AREAS AND SITES

National Nature Reserves declared as at 31 March 2002	17
Sites of Special Scientific Interest notified as at 31 March 2002	18
Areas of Special Protection designated as at 31 March 2002	61
Special Protection Areas classified as at 31 March 2002	62
Ramsar Sites designated as at 31 March 2002	69
Candidate Special Areas of Conservation submitted to the EC as at 31 March 2002	77
Biogenetic Reserves declared as at 31 March 2002	79
Biosphere Reserves declared as at 31 March 2002	81
European Diploma Areas as at 31 March 2002	83
Historic Gardens and Designed Landscapes listed as at 31 March 2002	84
National Scenic Areas designated as at 31 March 2002	93
Regional Parks designated as at 31 March 2002	96
Country Parks registered as at 31 March 2002	99
Local Nature Reserves declared as at 31 March 2002	101
Long Distance Routes designated as at 31 March 2002	103
Marine Consultation Areas listed as at 31 March 2002	105

## MAPS FOR NATURAL CARE

Goose Management Schemes	107
Other Schemes	108
Peatland Management Schemes	109

# LICENCES

## 1. Licences issued by Scottish Natural Heritage during the Financial Year 2001/2002

<i>Legislation</i>	<i>Type</i>	<i>Purpose</i>	<i>Number of Licences</i>
Badgers Act	Badger	Conservation	3
	Badger	Development	8
<b>Sub Total</b>			<b>11</b>
Regulations	Animal	Conservation	13
	Animal	Scientific	7
	Bat	Conservation	2
	Bat	Ringing	2
	Bat	Scientific	1
	Bat Roost	Conservation	44
<b>Sub Total</b>			<b>69</b>
Wildlife & Countryside Act	Animal	Conservation	44
	Animal	Scientific	13
	Bat	Conservation	2
	Bat	Ringing	2
	Bat	Scientific	1
	Bat Roost	Conservation	44
	Bird	Conservation	346
	Bird	Nest Examination	1
	Bird	Photography	31
	Bird	Research	3
	Bird	Ringing	106
	Bird	Scientific	17
	Plant	Conservation	7
	Plant	Scientific	1
	<b>Sub Total</b>		
<b>Total Number of Licences Issued</b>			<b>698</b>

## 2. Natural Standards 2001/2002

The table below summarises SNH's performance. Recorded contacts grew to just under 100,000 in the financial year. The majority of cases were in the Information and Advice category. The majority of contacts were satisfied immediately while 27% (some 26,000) required further action. Overall, in 96% cases the performance standard was met. Overall performance in the consultations category dropped markedly, against a continuing annual rise in the number of consultations processed. The way the performance standard is measured was changed this year, alongside other changes which will be rolled out next year, giving us an improved impression of actual performance.

During the year SNH registered 14 formal complaints. Of these 64% were resolved within our 10 day standard, all were eventually all resolved.

### NATURAL STANDARDS PERFORMANCE BY CATEGORY

Natural Standards Category	Total Contacts	Total Actionable Contacts	Within Standards
Information & Advice	84,267	13,542	99%
Consultations	3,818	3,283	80%
Grants	1,059	1,099	100%
Publications	7,239	7,161	96%
Licences	719	716	100%
Permits	279	380	72%
Management Agreements	277	254	98%
Objections to SSSI notification	26	28	93%

### 3. SNH responses to Government and other national consultations from 1 April 2001 to 31 March 2002

Sender	Government Yes/No	Topic	Date received	Final Response	Paper no
Audit Scotland	y	Consultation Study Programme	05/07/01	06/08/01	256/01
Cabinet Office	y	Energy Policy Review	11/07/01	27/09/01	289/01
Commission For Racial Equality	y	Race Relations (Amendment) Act 2000	23/01/02	19/02/02	19/02
Community Learning Scotland	n	Building An Active Democracy – A Discussion Paper On The Role Of Community Education In Supporting Active Citizenship	04/04/01	06/04/01	152/01
Department For Transport, Local Government And The Regions	y	Proposed Revision Of The Traffic Signs Regulations And General Directions	14/08/01	31/10/01	322/01
Department Of Culture Media And Sport	y	Consultation Paper Quinquennial Review Of National Heritage Memorial Fund	11/04/01	22/05/01	155/01
Department Of The Environment	y	Area Of Special Scientific Interest (ASSSI) In Northern Ireland Consultation On Proposals For Future Management And Protection	28/11/01	15/01/02	460/01
Department Of The Environment	y	Molecular Data Requirements For GM Crops Intended For Release To The Environment	24/12/01	06/03/02	500/01
Department Of The Environment Northern Ireland	y	Changes To Recovery And Recycling Targets For 2002	06/03/02	17/04/02	65/02
Department Of The Environment Transport And The Regions	y	First Consultation Paper On The Implementation Of The Water Framework Directive	03/07/01	13/07/01	251/01
Department Of The Environment Transport And The Regions	y	Air Quality Directive (Aarhus Convention)	30/07/01	28/09/01	312/01
Department Of Trade And Industry	y	Procedures For Geological Surveys And Shallow Drilling	06/08/01	24/08/01	315/01
Department Of Trade And Industry	y	Strategic Assessment Of The Central And Southern North Sea SEA3	23/03/02	12/04/02	96/02
Department Of Trade And Industry	y	Draft Social And Environmental Guidance To Gas & Electricity Markets Authority	27/06/01	31/07/01	240/01
Department Of Trade And Industry	y	Strategic Environmental Assessment Of Mature Areas Of The North Sea	20/09/01	01/11/01	381/01
Department Of Trade And Industry	y	The Offshore Installation (Emergency Pollution Control) Regulations 2002	16/10/01	07/01/02	405/01
European Commission	y	Drafting A Commission Communication On A Marine Strategy Consultation	19/12/01	03/01/02	491/01
Forestry Commission	y	Deforestation And Restoration Of Open Habitats – Towards A Policy Framework	06/07/01	25/10/01	266/01
Forestry Commission	y	Quinquennial Review Of Forest Research	27/08/01	16/10/01	339/01
Forestry Commission	y	UK Indicators Of Sustainable Forestry 2nd Consultation	12/02/02	25/05/02	40/02
H M Treasury	y	Aggregates Levy Differential Rate Scheme	04/10/01	26/10/01	391/01
Health & Safety Commission	y	Proposals For Regulations To Amend The Personal Protective Equipment At Work, The Manual Handling Operations, The Workplace And The Provision And Use Of Work Equipment Regulations	19/11/01	03/01/02	443/01
Historic Scotland	y	Review Of Public Bodies 1) Ancient Monument Board For Scotland 2) Historic Building Council For Scotland	17/08/01	04/10/01	328/01
Historic Scotland	y	Review Of Historic Building Repair Grants	30/08/01	20/11/01	345/01
Natural Environmental Research Council	y	Quinquennial Review Of The Grant Awarding Research Councils	11/05/01	25/06/01	195/01
New Opportunities Fund	y	Delivering New Opportunities In Scotland	31/08/01	03/09/01	346/01
Plant Europa	n	European Plant Conservation Strategy	10/10/01	24/10/01	395/01
Policy Commission On The Future Of Farming And Food	y	Farming And Food The Future	27/09/01	04/10/01	383/01
Royal Commission On Environmental Pollution	y	Royal Commission Study On The Long-Term Effects Of Chemicals In The Environment	25/10/01	22/01/02	411/01
Royal Commission On Environmental Pollution	y	Royal Commission's Next Study	14/01/02	26/02/02	7/02
Scottish Environment Protection Agency	y	Radio Active Substances Act 1993 – Request By The United Kingdom Atomic Energy Authority For The Scottish Environment Protection Agency To Vary The Extant Authorisation For The Disposal Of Gaseous Radioactive Waste	01/06/01	25/06/01	213/01

3. SNH responses to Government and other national consultations from 1 April 2001 to 31 March 2002 (continued)

Sender	Government Yes/No	Topic	Date received	Final response	Paper no
Scottish Environment Protection Agency	y	Rosyth Royal Dockyard Quinquennial Review Of Nuclear Site Authorisation	03/09/01	03/09/01	365/01
Scottish Environment Protection Agency	y	Draft Policy For Consenting Discharge Of Dangerous Substances	13/12/01	14/12/01	481/01
Scottish Executive	y	Review Of Funding In The Voluntary Sector	08/05/01	24/07/01	193/01
Scottish Executive	y	Sustainability Indicators For Waste, Energy And Travel For Scotland	15/06/01	27/09/01	225/01
Scottish Executive	y	Rivers, Lochs & Coast The Future For Scotland's Water	05/07/01	24/09/01	253/01
Scottish Executive	y	Land Reform Bill Part 1 & Parts 2 & 3	23/07/01	10/08/01	297/01
Scottish Executive	y	Proposal to Restrict The Use Of Leadshot	23/07/01	13/11/01	298/01
Scottish Executive	y	Proposals For Public Sector Ombudsmen In Scotland	30/07/01	28/08/01	306/01
Scottish Executive	y	Aquaculture Regulatory Review	31/07/01	13/09/01	313/01
Scottish Executive	y	Scotland's Freshwater Fish And Fisheries Securing Their Future	10/08/01	23/11/01	316/01
Scottish Executive	y	Roads Scotland Act 1984 The A8 Maintenance Works Baillieston To Newhouse Environmental Statement	13/08/01	28/08/01	317/01
Scottish Executive	y	What Sort Of Scotland Do We Want To Live In?	13/08/01	08/10/01	321/01
Scottish Executive	y	Plant Health Directive Consultation On Proposed Changes	27/08/01	29/10/01	342/01
Scottish Executive	y	Loch Lomond And The Trossachs National Park	10/09/01	21/09/01	367/01
Scottish Executive	y	Aquaculture Strategy	01/11/01	17/01/02	415/01
Scottish Executive	y	Local Government Bill Outline Of Proposals	07/01/02	18/02/02	3/02
Scottish Executive	y	Future Of Scotland's Waters Proposed Legislation	06/02/02	11/04/02	30/02
Scottish Executive	y	Home Zones: Signing And Lighting Of Road Humps And Traffic Calming Features	04/02/02	11/02/02	33/02
Scottish Executive	y	Transport And Planning Car Parking Standards	04/02/02	11/02/02	34/02
Scottish Executive	y	Forestry Devolution Review	21/02/02	16/04/02	51/02
Scottish Executive	y	A Scottish Commissioner For Public Appointments	21/02/02	03/04/02	54/02
Scottish Executive	y	DEFRA Consultation – Managing Radioactive Waste Safely: Proposals For Developing A Policy For Managing Radioactive Waste In The UK	19/03/02	20/03/02	84/02
Scottish Executive	y	Proposals For The Improvement To The Operation Of Agri-Environment Schemes In Scotland	21/03/02	28/05/02	87/02
Scottish Executive	y	Review Of The Locational Guidelines For The Authorisation Of Marine Fish Farms In Scottish Waters	23/03/02	16/02/02	97/02
Scottish Executive	y	Community Budgeting Consultation	23/03/02	21/06/02	98/02
Scottish Executive	y	Improving Building Standards	25/03/02	17/06/02	99/02
Scottish Executive Development Department	y	Review Of Strategic Planning	18/06/01	26/10/01	229/01
Scottish Executive Development Department	y	Improving Building Standards In Scotland	30/07/01	17/10/01	308/01
Scottish Executive Development Department	y	Removing The Protection Of Prime Quality Agricultural Land From Development	02/10/01	21/12/01	387/01
Scottish Executive Development Department	y	Consultation Paper On The Draft Environmental Impact Assessment (Scotland) (Amendment) Regulations 2001	08/11/01	27/12/01	439/01
Scottish Executive Development Department	y	Getting Involved In Planning	16/11/01	21/03/02	454/01
Scottish Executive Development Department	y	Reducing Disruption From Utilities Road Works	23/11/01	21/12/01	455/01
Scottish Executive Development Department	y	Home Zones	07/12/01	22/01/02	476/01
Scottish Executive Development Department	y	Scotland's Canals: A Plan For The Future Draft Policy Document	19/12/01	21/03/02	494/01
Scottish Executive Development Department	y	National Planning Policy Guidelines 2: Economic Development	14/01/02	09/05/02	8/02
Scottish Executive Development Department	y	National Planning Policy Guideline 3: Planning For Housing	18/03/02	21/06/02	82/02
Scottish Executive Energy Division	y	The Renewables Obligation (Scotland)	13/08/01	06/09/01	320/01
Scottish Executive Enterprise And Lifelong Learning Department	y	A Smart Successful Scotland : Measuring Progress	27/08/01	16/10/01	341/01

3. SNH responses to Government and other national consultations from 1 April 2001 to 31 March 2002 (continued)

Sender	Government Yes/No	Topic	Date received	Final response	Paper no
Scottish Executive Environment Group	y	Review Of Funding For Black and Ethnic Minority Groups	17/04/01	18/07/01	163/01
Scottish Executive Environment Group	y	Additional Shellfish Water Designations Under The Shellfish Waters Classification (Scotland) Regulation	22/06/01	19/09/01	235/01
Scottish Executive Environment Group	y	Expert Panel On Air Quality Standards Second Report On1,3 Butadiene	17/08/01	01/10/01	329/01
Scottish Executive Environment Group	y	Enforcement Of Vehicle Emissions Standards By Local Authorities To Improve Local Air Quality	23/08/01	28/09/01	334/01
Scottish Executive Environment Group	y	Implementation Of Directive On The Deliberate Release Of Genetically Modified Organisms Into The Environment	27/08/01	29/10/01	343/01
Scottish Executive Environment Group	y	Air Quality Strategy For England, Scotland, Wales And Northern Ireland: Consultation On The Proposals For Air Quality Objectives For Particles, Benzene, Carbon Monoxide And Polycyclic Aromatic Hydrocarbons	25/09/01	11/12/01	382/01
Scottish Executive Environment Group	y	Managing Radioactive Waste Safely	02/10/01	11/12/01	388/01
Scottish Executive Environment Group	y	Private Water Supply Regulations	30/11/01	11/02/02	466/01
Scottish Executive Environment Group	y	Protection Of Scotland's Water Environment: Consultation On Further Scottish Nitrate Vulnerable Zones	21/01/02	22/04/02	12/02
Scottish Executive Environment Group	y	Amendments To The Pollution Prevention And Control (Scotland) Regulations 2000	14/03/02	23/05/02	75/02
Scottish Executive Environment Group	y	Proposal For Ratification Of The UN/ECE Heavy Metal Protocol In The UK	21/03/02	23/05/02	88/02
Scottish Executive Environmental Protection Unit	y	Groundwater Regulations 1998: Draft Sheep Dipping Code Of Practice For Scottish Farmers, Crofters And Contractors	04/06/01	30/08/01	216/01
Scottish Executive Justice Department	y	Title Conditions (Scotland) Bill	03/05/01	18/08/01	189/01
Scottish Executive Rural Affairs Department	y	Escapes Working Group Report Scottish Statutory Instrument Introducing A Mandatory Requirement To Notify Scottish Ministers Of Escapes Of Fish From Fish Farms	27/04/01	17/05/01	185/01
Scottish Executive Rural Affairs Department	y	Scallops Technical Conservation	23/04/01	23/07/01	174/01
Scottish Executive Rural Affairs Department	y	Review Of Woodland Grant Scheme And Farm Woodland Premium Scheme In Scotland	11/05/01	02/10/01	196/01
Scottish Executive Rural Affairs Department	y	Review Of Controls On Inshore Fishing In Scotland	14/06/01	31/08/01	221/01
Scottish Executive Rural Affairs Department	y	Environmental Assessment Of Project To Convert Uncultivated Land Or Semi – Natural Areas To Intensive Agricultural Use	14/06/01	05/09/01	222/01
Scottish Executive Rural Affairs Department	y	Reform Of Sheepmeat Regime	14/06/01	18/07/01	223/01
Scottish Executive Rural Affairs Department	y	Scottish Fish Industry Report	17/08/01	03/10/01	331/01
Scottish Executive Rural Affairs Department	y	Consultation On The Plans For National Statistics For The Agriculture, Forestry And Fishing Themes 2002/3–2004/5	20/09/01	31/10/01	380/01
Scottish Executive Rural Affairs Department	y	Cockle Fishing In The Solway Firth	05/10/01	24/10/01	392/01
Scottish Law Commission	y	Conversion Of Long Leases	19/04/01	13/06/01	168/01
Scottish Law Commission	y	Law Of The Foreshore And Seabed	20/04/01	21/08/01	173/01
Scottish Parliament	y	Enquiry Into The Applications OF CSG Principles In The Scottish Parliament	27/06/01	05/09/01	238/01
Scottish Parliament	y	Consultation On The Water Industry (Scotland) Bill	15/10/01	22/10/01	398/01
Scottish Parliament	y	Eradicating The Litter Menace	08/01/02	21/03/02	6/02
The National Assembly For Wales	y	Review Of The Royal Commission On The Ancient And Historical Monuments Of Wales	18/03/02	20/03/02	83/02
Young Associates	n	Construction Site Runoff Guidance Advice Note	15/10/01	29/10/01	397/01



## 4. Public access to environmental information under the Environmental Information Regulations 1992 – a statement

### **Background**

As a government body with responsibilities for the environment, Scottish Natural Heritage is subject to the Environmental Regulations 1992, the UK statutory instrument implementing the EC Directive of Freedom of Access to Information on the Environment.

These regulations give the public a general right of access to environmental information held by SNH, unless there are 'substantive reasons for refusing'. SNH is obliged to respond to requests, and give a full written explanation for refusal or restriction of access.

### **The SNH Approach**

SNH welcomes the regulations, which complement its open and accountable operating style. SNH has developed policies for the application of the Regulations, in liaison with sister agencies in England, Wales and Northern Ireland. These are also consistent with the Scottish Executive's Code of Practice on Access to Information.

There is a presumption in favour of release of information unless the reasons for refusal are compelling – for instance, if disclosing the details about a rare species could endanger them. Enquiries may be referred back to the customer if fulfilling the request is likely to create an unreasonable amount of extra work or if a charge is likely to be made.

As well as responding to specific requests, SNH publishes an extensive range of information about the Scottish environment in the form of research reports, policy statements, guidance notes, information leaflets and booklets and Annual Reports. Information is also provided on our website.

A catalogue of publications is available free of charge from Design and Publications, Scottish Natural Heritage, Battleby, Redgorton, Perth PH1 3EW, Tel 01738 444177 Fax 01738 827411. Publications can also be ordered directly from our web site: [www.snh.org.uk](http://www.snh.org.uk).

# DESIGNATED AREAS AND SITES

## 5. Summary of Natural Heritage Designations in Scotland in force as at 31 March 2002

Type of Designation	Number	Area (ha)/Length (km)	% Land Area of Scotland <sup>1</sup>
<b>Statutory Sites designated under international Conventions and Directives</b>			
Special Protection Areas (SPA)	132	520,026	6.6%
Ramsar Sites	51	313,668	4.0%
Candidate Special Areas of Conservation (cSAC) <sup>2</sup>	222	839,739	n/a
(Natural) World Heritage Sites (WHS)	1	853	0.01%
Biogenetic Reserves	2	2,388	0.03%
<b>Non-Statutory Site designations of international importance</b>			
Biosphere Reserves	5	11,199	0.14%
European Diploma Areas (EDA)	2	5,848	0.07%
<b>Statutory Sites designated under national statute<sup>3</sup></b>			
National Nature Reserves (NNR)	73	130,904	1.7%
Sites of Special Scientific Interest (SSSI)	1,447	1,007,260	12.8%
Areas of Special Protection (AoSP)	8	1,518	0.02%
National Scenic Areas (NSA)	40	1,001,800	12.7%
National Parks (NP)	0	0	0%
Regional Parks (RP)	4	86,160	1.1%
Country Parks (CP)	36	6,481	0.08%
Local Nature Reserves (LNR)	34	9,382	0.12%
Long Distance Routes (LDR)	5	731 km	n/a
<b>Other Non-Statutory Site designations of importance in Scotland</b>			
Historic Gardens and Designed Landscapes (HGDL)	293	62,470	0.8%
Marine Consultation Areas (MCA)	29	111,895	n/a

<sup>1</sup> Land area of Scotland (down to MHWS) taken as 7,875,191 ha.

<sup>2</sup> Total area (ha) covered by candidate SACs includes both land and marine area.

<sup>3</sup> Although the statutory power exists, no Marine Nature Reserves, Natural Heritage Areas, nor Limestone Pavements have been designated in Scotland.

## 6. Summary of new Natural Heritage Areas and Sites designated during year to 31 March 2002

Type of Designation	Designated by	Number	Area (ha)
<b>New Areas and Sites</b>			
Special Protection Areas (SPA) classified	Scottish Ministers	9	41,806
Ramsar Sites designated	Scottish Ministers	2	8,253
Candidate Special Areas of Conservation (cSAC) submitted to EC	Scottish Ministers	9	11,213
National Nature Reserves (NNR) declared	SNH	1	14,537
Sites of Special Scientific Interest (SSSI) notified	SNH	6	45,518
Local Nature Reserves (LNR) declared	Local Authorities	0	
Historic Gardens and Designed Landscapes (HGDL) listed	Historic Scotland / SNH	18	1,744

## 7. Summary of extensions to existing Natural Heritage Areas and Sites designated during year to 31 March 2002

Type of Designation	Designated by	Number	Area (ha) <sup>1</sup>
Existing Areas and Sites extended or amended			
Special Protection Areas (SPA) classified	Scottish Ministers	1	625
Ramsar Sites designated	Scottish Ministers	0	
Candidate Special Areas of Conservation (cSAC) submitted to EC <sup>2</sup>	Scottish Ministers	4	14,563
National Nature Reserves (NNR) declared	SNH	0	
Sites of Special Scientific Interest (SSSI) notified	SNH	2	10,807
Local Nature Reserves (LNR) declared	Local Authorities	0	
Historic Gardens and Designed Landscapes (HGDL) listed	Historic Scotland / SNH	1	114

<sup>1</sup> Total area (ha) of whole site after extension for SSSIs, cSACs and HGDLs, but total area (ha) of extension only for SPAs and Ramsar Sites.

<sup>2</sup> Includes 1 existing cSAC submitted to EC during year with additional interests, but no extension to area (ha).

## 8. Summary of Natural Heritage Sites de-designated or lapsing during year to 31 March 2002

Type of Designation	Number	Area (ha)
Sites de-designated		
National Nature Reserves (NNR) de-declared	0	
Sites of Special Scientific Interest (SSSI) lapsing	0	
Sites of Special Scientific Interest (SSSI) de-notified	0	
Local Nature Reserves (LNR) de-declared	0	
Biosphere Reserves delisted	4	17,601

## 9. Summary of distribution of Designated Areas and Sites by Local Authority as at 31 March 2002

### (a) By number of Areas / Sites principally within each Local Authority<sup>1</sup>

Local Authority	No of NNR	No of SSSI	No of NSA	No of LNR	No of CP	No of HGDL
Aberdeen City	0	3	0	4	0	0
Aberdeenshire	6	82	1	2	4	27
Angus	1	34	0	1	3	11
Argyll and Bute	8	116	7	1	0	19
City of Edinburgh	0	6	0	2	1	20
Clackmannanshire	0	9	0	1	1	0
Dumfries and Galloway	5	96	3	2	0	20
Dundee City	0	1	0	3	2	1
East Ayrshire	0	16	0	0	1	3
East Dunbartonshire	0	4	0	0	0	0
East Lothian	0	15	0	1	1	26
East Renfrewshire	0	4	0	0	0	1
Falkirk	0	7	0	0	1	2
Fife	3	48	0	4	3	15
Glasgow City	0	5	0	2	1	3
Highland	29	361	16	0	0	23
Inverclyde	0	4	0	1	0	2
Midlothian	0	14	0	1	2	12
Moray	0	35	0	1	0	7
North Ayrshire	1	28	1	1	2	3
North Lanarkshire	0	9	0	2	3	2
Orkney Islands	0	36	1	1	0	1
Perth and Kinross	5	113	4	0	0	34

9. Summary of distribution of Designated Areas and Sites by Local Authority as at 31 March 2002

(a) By number of Areas / Sites principally within each Local Authority <sup>1</sup> (continued)

Local Authority	No of NNR	No of SSSI	No of NSA	No of LNR	No of CP	No of HGDL
Renfrewshire	0	7	0	2	3	1
Scottish Borders	3	90	2	0	0	30
Shetland Islands	3	81	1	0	0	0
South Ayrshire	0	31	0	0	1	8
South Lanarkshire	2	38	0	1	2	5
Stirling	1	70	1	1	1	11
West Dunbartonshire	1	13	0	0	1	2
West Lothian	1	16	0	0	3	4
Western Isles	4	55	3	0	0	0
<b>Totals</b>	<b>73</b>	<b>1,447</b>	<b>40</b>	<b>34</b>	<b>36</b>	<b>293</b>

<sup>1</sup> Each site lying within more than one Local Authority area is assigned to the Authority with the greatest area of the site.

9. Summary of distribution of Designated Areas and Sites by Local Authority as at 31 March 2002

(b) By area (ha) of Areas / Sites within each Local Authority <sup>1</sup>

Local Authority	Area (ha) of NNR	Area (ha) of SSSI	Area (ha) of NSA	Area (ha) of LNR	Area (ha) of CP	Area (ha) of HGDL
Aberdeen City	0	47	0	126	0	0
Aberdeenshire	14,319	39,805	43,300	10	276	5,745
Angus	3,167	8,610	7,800	1,024	259	1,727
Argyll and Bute	2,649	66,980	95,700	22	0	3,561
City of Edinburgh	0	1,239	0	127	271	2,851
Clackmannanshire	0	801	0	44	68	0
Dumfries and Galloway	9,966	75,152	19,100	2,982	0	5,706
Dundee City	0	621	0	180	216	185
East Ayrshire	0	18,223	0	0	81	1,064
East Dunbartonshire	0	138	0	0	0	0
East Lothian	0	4,716	0	582	675	4,766
East Renfrewshire	0	81	0	0	0	8
Falkirk	0	1,843	0	0	61	312
Fife	596	7,702	0	1,613	489	1,102
Glasgow City	0	151	0	70	146	510
Highland	83,708	517,322	545,600	0	0	3,379
Inverclyde	0	885	0	44	0	245
Midlothian	0	1,152	0	5	143	2,547
Moray	2,142	19,467	19,500	1,200	0	2,658
North Ayrshire	10	23,247	23,800	12	477	1,011
North Lanarkshire	0	492	0	59	1,016	224
Orkney Islands	0	23,767	14,800	244	0	10
Perth and Kinross	7,606	69,126	69,400	1,003	0	9,487
Renfrewshire	0	1,099	0	10	692	158
Scottish Borders	105	28,523	14,100	0	0	7,831
Shetland Islands	1,307	20,138	11,600	0	0	0
South Ayrshire	0	6,928	0	0	229	1,883
South Lanarkshire	138	9,674	0	20	616	2,210
Stirling	1,687	18,513	17,300	6	206	2,412
West Dunbartonshire	198	1,219	3,200	0	81	209
West Lothian	69	1,320	0	0	479	669
Western Isles	3,237	38,279	116,600	0	0	0
<b>Totals (ha)</b>	<b>130,904</b>	<b>1,007,260</b>	<b>1,001,800</b>	<b>9,382</b>	<b>6,481</b>	<b>62,470</b>

<sup>1</sup> Actual area of site within each Local Authority. Some designations may overlap.

## 9. Summary of distribution of Designated Areas and Sites by Local Authority as at 31 March 2002

### (c) By proportion of each Local Authority Area protected under each designation<sup>1</sup>

Local Authority	Area (ha) of Local Authority	% Area of Local Authority declared as NNR	% Area of Local Authority notified as SSSI	% Area of Local Authority declared as NSA	% Area of Local Authority declared as LNR	% Area of Local Authority registered as CP	% Area of Local Authority listed as HGDL
Aberdeen City	18,515	0%	0.3%	0%	0.7%	0%	0%
Aberdeenshire	630,776	2.3%	6.3%	6.9%	0.002%	0.04%	0.9%
Angus	218,725	1.5%	3.9%	3.6%	0.5%	0.1%	0.8%
Argyll and Bute	701,600	0.4%	9.5%	13.6%	0.003%	0%	0.5%
City of Edinburgh	26,344	0%	4.7%	0%	0.5%	1.0%	10.8%
Clackmannanshire	16,116	0%	5.0%	0%	0.3%	0.4%	0%
Dumfries and Galloway	642,147	1.6%	11.7%	3.0%	0.5%	0%	0.9%
Dundee City	6,158	0%	10.1%	0%	2.9%	3.5%	3.0%
East Ayrshire	126,927	0%	14.4%	0%	0%	0.1%	0.8%
East Dunbartonshire	17,488	0%	0.8%	0%	0%	0%	0%
East Lothian	67,715	0%	7.0%	0%	0.9%	1.0%	7.0%
East Renfrewshire	17,446	0%	0.5%	0%	0%	0%	0.05%
Falkirk	29,725	0%	6.2%	0%	0%	0.2%	1.0%
Fife	132,168	0.5%	5.8%	0%	1.2%	0.4%	0.8%
Glasgow City	17,599	0%	0.9%	0%	0.4%	0.8%	2.9%
Highland	2,615,677	3.2%	19.8%	20.9%	0%	0%	0.1%
Inverclyde	16,084	0%	5.5%	0%	0.3%	0%	1.5%
Midlothian	36,261	0%	3.2%	0%	0.01%	0.4%	7.0%
Moray	224,392	1.0%	8.7%	8.7%	0.5%	0%	1.2%
North Ayrshire	88,865	0.01%	26.2%	26.8%	0.01%	0.5%	1.1%
North Lanarkshire	47,457	0%	1.0%	0%	0.1%	2.1%	0.5%
Orkney Islands	101,359	0%	23.4%	14.6%	0.2%	0%	0.01%
Perth and Kinross	538,750	1.4%	12.8%	12.9%	0.2%	0%	1.8%
Renfrewshire	25,982	0%	4.2%	0%	0.04%	2.7%	0.6%
Scottish Borders	473,330	0.02%	6.0%	3.0%	0%	0%	1.7%
Shetland Islands	145,163	0.9%	13.9%	8.0%	0%	0%	0%
South Ayrshire	124,512	0%	5.6%	0%	0%	0.2%	1.5%
South Lanarkshire	177,201	0.1%	5.5%	0%	0.01%	0.4%	1.2%
Stirling	224,509	0.8%	8.2%	7.7%	0.003%	0.1%	1.1%
West Dunbartonshire	17,714	1.1%	6.9%	18.1%	0%	0.5%	1.2%
West Lothian	42,768	0.2%	3.1%	0%	0%	1.1%	1.6%
Western Isles	305,718	1.1%	12.5%	38.1%	0%	0%	0%
<b>Totals</b>	<b>7,875,191</b>	<b>1.7%</b>	<b>12.8%</b>	<b>12.7%</b>	<b>0.12%</b>	<b>0.08%</b>	<b>0.8%</b>

<sup>1</sup> Based on actual area of site within each Local Authority. Some designations may overlap.

## 10. Land acquired by SNH for the management of a Nature Reserve during year to 31 March 2002

No land was acquired by SNH during the year in connection with the management of any Nature Reserve.

## 11. Land owned by SNH, in association with or as part of a Nature Reserve, disposed of during year to 31 March 2002

The following table provides details of land owned by SNH, in association with or as part of a Nature Reserve, in terms of Section 16 of the National Parks and Access to the Countryside Act 1949, disposed of during the year.

Local Authority	National Nature Reserve	Property Name	Date of Disposal	Area (ha)	Area (ha) within Declared NNR	Payment	Notes
West Dunbartonshire	Loch Lomond	Aber Bog and Gartocharn Bog, Gartocharn	11/10/01	11.1	11.1	£1	Sold at the purchase price (£1.00) of the land in 1984 subject to provisions of right of pre-emption concluded at the time – succeeding NRA under negotiation

## 12. National Nature Reserves : NNR declarations during year to 31 March 2002

SNH declared one new NNR during the year to 31 March 2002 in terms of Section 35 of the Wildlife and Countryside Act 1981.

No part of any existing NNR was de-declared during 2001/2002.

National Nature Reserve	Local Authority	Declared Area (ha)	Date of Declaration	Approved Body	OS Central Grid Ref
Glen Affric	Highland	14,537	20/08/01	FC	NH200234 NH165230

## 13. National Nature Reserves : Consolidated list of NNRs declared as at 31 March 2002

Consolidated list of 73 National Nature Reserves (NNRs) in Scotland as at 31 March 2002, covering 130,904 ha, declared by SNH, or one of its predecessor bodies, under Section 19 of the National Parks and Access to the Countryside Act 1949 or Section 35 of the Wildlife and Countryside Act 1981. All NNRs in Scotland are supported by or form part of a notified SSSI.

Three NNRs, covering 14,645 ha, are managed on an Approved Body basis. The management of the remaining 70 Reserves, covering 116,259 ha, is led by SNH.

There are no Marine Nature Reserves (MNRs) in Scotland. An MNR, established under Section 36 of the Wildlife and Countryside Act 1981, is analogous to an NNR for managing marine sites in British waters.

National Nature Reserve	Local Authority	SNH Owned (ha) <sup>1</sup>	SNH Leased (ha) <sup>1</sup>	NRA (ha) <sup>1</sup>	MA (ha) <sup>1</sup>	Associated Undeclared Area (ha) <sup>2</sup>	Declared Area (ha) <sup>3,4</sup>	Dates of Declaration	Approved Body/Lead SNH Area	OS Central Grid Ref
-------------------------	-----------------	-----------------------------	------------------------------	-----------------------	----------------------	--	-----------------------------------	----------------------	-----------------------------	---------------------

### NNRs managed on an Approved Body basis

Glen Affric	Highland						14,537	20/08/01	FC	NH200234 NH165230
St Abb's Head	Scottish Borders						77	08/03/84	NTS	NT914689
Staffa	Argyll and Bute						31	17/11/00	NTS	NM325355
<b>Sub-total (ha)</b>							<b>14,645</b>			

### NNRs led by SNH

Abernethy Forest	Highland	267	108	2,774		853	2,296	27/05/82 08/03/88	East Highland	NJ025145
Achanarras Quarry	Highland	43					43	17/09/81	North Highland	ND149546
Allt nan Carnan	Highland			7			7	11/04/67	West Highland	NG895405
Ariundle Oakwood <sup>6</sup>	Highland	70					70	20/01/77 15/03/79 19/03/93	West Highland	NM840645
Beinn Eighe	Highland	4,565		506		313	4,758	22/11/51 28/09/62 19/03/74	West Highland	NG985625
Ben Lawers <sup>4,5</sup>	Perth and Kinross / Stirling			4,035			4,060	02/07/64 23/10/75 09/03/78 06/03/92	Tayside & Clackmannanshire	NN640700
Ben Lui	Argyll and Bute / Stirling	963		1,141			2,104	27/04/61 19/03/74 18/02/88	Argyll & Stirling	NN265264
Ben Wyvis	Highland	2,352		3,483		162	5,673	08/03/84 29/11/87	East Highland	NH490700
Blar nam Faoileag	Highland			2,126			2,126	26/04/85	North Highland	ND144445
Blawhorn Moss	West Lothian	109				40	69	18/12/80	Forth & Borders	NS886684
Braehead Moss <sup>3</sup>	South Lanarkshire	88				1	87	17/09/81	Strathclyde & Ayrshire	NS958515
Caenlochan <sup>4</sup>	Angus	164		759			3,714	27/04/61 05/07/73 06/03/92	Tayside & Clackmannanshire	NO210770
Caerlaverock <sup>7</sup>	Dumfries and Galloway		8,000	2,885		3,179	7,706	04/04/57 05/04/62 20/01/77 19/06/92	Dumfries & Galloway	NY005603

13. National Nature Reserves : Consolidated list of NNRs declared as at 31 March 2002 (continued)

National Nature Reserve	Local Authority	SNH Owned (ha) <sup>1</sup>	SNH Leased (ha) <sup>1</sup>	NRA (ha) <sup>1</sup>	MA (ha) <sup>1</sup>	Associated Undeclared Area (ha) <sup>2</sup>	Declared Area (ha) <sup>3,4</sup>	Dates of Declaration	Approved Body/Lead SNH Area	OS Central Grid Ref
Cairngorms <sup>4,8</sup>	Highland / Aberdeenshire / Moray	3,083	19	9,849	13,077	79	25,949	09/07/54 23/01/63 19/05/66	East Highland	NN945980
Cairnmore of Fleet	Dumfries and Galloway	1,531		1,072		681	1,922	23/10/75 17/09/81	Dumfries & Galloway	NX515665
Claish Moss	Highland	563					563	21/09/78	West Highland	NM720675
Clyde Valley Woodlands	South Lanarkshire	44		24		17	51	17/09/81 22/10/87	Strathclyde & Ayrshire	NS822502 NS872449 NS890454
Corrieshalloch Gorge	Highland	1	1	3			5	11/04/67	North Highland	NH202782
Cragbank Wood	Scottish Borders	9		10		10	9	26/04/85	Forth & Borders	NT590073
Craigellachie	Highland		257				257	21/01/60	East Highland	NH882113
Creag Meagaidh <sup>3</sup>	Highland	3,940					3,948	19/05/86	East Highland	NN445880
Den of Airlie <sup>3</sup>	Perth and Kinross / Angus			88		1	87	06/03/92	Tayside & Clackmannanshire	NO293520
Dinnet Oakwood	Aberdeenshire			31		18	13	19/05/66	Grampian	NO463980
Dunnet Links <sup>4</sup>	Highland	103			253		465	26/04/85 17/03/88	North Highland	ND220690
Eilean na Muice Duibhe	Argyll and Bute	412				52	360	01/04/93	Argyll & Stirling	NR323558
Flanders Moss	Stirling	64		1,022		876	210	27/05/82	Argyll & Stirling	NS625980
Forvie	Aberdeenshire		935	41		3	973	22/01/59 09/08/79 08/03/84 28/01/88	Grampian	NK020275
Glasdrum Wood	Argyll and Bute	175				6	169	11/04/67 17/03/77	Argyll & Stirling	NN000460
Glen Diomhan	North Ayrshire			10			10	25/10/56	Strathclyde & Ayrshire	NR927465
Glen Nant	Argyll and Bute			59			59	15/03/79	Argyll & Stirling	NN013289
Glen Roy	Highland	1,168	321			321	1,168	23/07/70	West Highland	NN300895
Glen Tanar	Aberdeenshire	182		4,003			4,185	21/09/79	Grampian	NO460930
Glencripesdale <sup>6</sup>	Highland	609					609	15/03/79 19/03/93	West Highland	NM675602
Gualin <sup>4</sup>	Highland				2,522		2,522	15/08/72	North Highland	NC320530
Hermaness	Shetland Islands			964			964	26/09/55	Northern Isles	HP605160
Inchnadamph <sup>3</sup>	Highland			1,303		8	1,295	25/10/56	North Highland	NC270200
Invernaver <sup>3</sup>	Highland			548			552	27/10/60	North Highland	NC685605
Inverpolly <sup>5</sup>	Highland	19		10,838			10,857	27/04/61 28/09/62	North Highland	NC135125
Isle of May	Fife	57		2		2	57	16/09/56	Forth & Borders	NT655995
Keen of Hamar <sup>5</sup>	Shetland Islands	41		42		12	30	23/10/75	Northern Isles	HP645099
Kirkconnell Flow	Dumfries and Galloway	156				14	142	23/09/59 22/10/87	Dumfries & Galloway	NX970700
Loch a' Mhuilinn	Highland			367		300	67	17/04/80	North Highland	NC166394
Loch Druidibeg	Western Isles	1,043		634			1,677	08/07/58 28/09/62	Western Isles	NF782378
Loch Fleet	Highland			1,058			1,058	29/06/98	North Highland	NH800960
Loch Leven	Perth and Kinross		0.1	1,597			1,597	03/03/64	Tayside & Clackmannanshire	NO145015
Loch Lomond	Stirling / West Dunbartonshire	63	6	373		25	428	08/07/58 04/12/62 09/06/77 22/10/87	Argyll & Stirling	NS433880
Loch Maree Islands <sup>4</sup>	Highland			41			200	19/09/77	West Highland	NG919722
Mealдарroch	Argyll and Bute	205					205	22/10/87	Argyll & Stirling	NR915626
Milton Wood <sup>3</sup>	Perth and Kinross			19			24	18/12/80	Tayside & Clackmannanshire	NO170509
Moine Mhor	Argyll and Bute	502				9	493	22/10/87 19/11/87	Argyll & Stirling	NR822985
Monach Islands	Western Isles			611		34	577	01/12/66	Western Isles	NF626623 NF661630
Morrone Birkwood	Aberdeenshire			336		111	225	15/08/72	Grampian	NO135902

13. National Nature Reserves : Consolidated list of NNRs declared as at 31 March 2002 (continued).

National Nature Reserve	Local Authority	SNH Owned (ha) <sup>1</sup>	SNH Leased (ha) <sup>1</sup>	NRA (ha) <sup>1</sup>	MA (ha) <sup>1</sup>	Associated Undeclared Area (ha) <sup>2</sup>	Declared Area (ha) <sup>3,4</sup>	Dates of Declaration	Approved Body/Lead SNH Area	OS Central Grid Ref
Morton Lochs	Fife	24	0.1				24	19/05/52 16/06/56	Forth & Borders	NO463265
Mound Alderwoods	Highland			378		111	267	01/12/66	North Highland	NH765990
Muir of Dinnet	Aberdeenshire			1,415			1,415	19/09/77	Grampian	NJ433000
Nigg and Udale Bays <sup>4</sup>	Highland			89			640	21/07/77 21/09/78	East Highland	NH765715
North Rona and Sula Sgeir	Western Isles			130			130	16/06/56	Western Isles	HW620305 HW810324
Noss	Shetland Islands			336		23	313	26/09/55	Northern Isles	HU545404
Rannoch Moor	Perth and Kinross	1,499					1,499	10/04/58	Tayside & Clackmannanshire	NN350520
Rassal Ashwood	Highland			85			85	16/06/56 11/04/67	West Highland	NG846431
Rum	Highland	10,684					10,684	04/04/57	West Highland	NM370980
Silver Flowe	Dumfries and Galloway		201			10	191	16/06/56	Dumfries & Galloway	NX473830 NX510860
St Cyrus <sup>3</sup>	Aberdeenshire	15		72			92	28/09/62	Grampian	NO745630
St. Kilda	Western Isles		853				853	04/04/57	Western Isles	NA155050 NF095995
Strathfarrar	Highland			2,189			2,189	19/09/77	East Highland	NH360398
Strathy Bogs <sup>4</sup>	Highland				217		281	22/04/60 24/04/85	North Highland	NC798532
Taynish	Argyll and Bute	353	85			76	362	09/06/77	Argyll & Stirling	NR735850
Tentsmuir Point <sup>3</sup>	Fife	52	460				515	09/03/54 28/09/62 18/02/88	Forth & Borders	NO510275
Tynron Juniper Wood	Dumfries and Galloway			5			5	10/04/58	Dumfries & Galloway	NX827928
Whitlaw Mosses	Scottish Borders			34		15	19	19/03/74 18/12/80	Forth & Borders	NT506286 NT508293 NT517290
<b>Sub-totals (ha)</b>		<b>35,218</b>	<b>11,246</b>	<b>57,394</b>	<b>16,069</b>	<b>7,362</b>	<b>116,259</b>			
<b>Overall Total Declared Area (ha)</b>							<b>130,904</b>			

Overall total area either Owned, Leased or NRA is 103,858 ha.

<sup>1</sup> May include land outwith the NNR declared area.

<sup>2</sup> Land secured by SNH in terms of Section 16 'to be managed as a Nature Reserve', but outwith the formally declared boundary of the Reserve.

<sup>3</sup> Difference between Declared area and total area of supporting interests [Owned, Leased, or NRA] in these cases reflects the use of a different basis of measurement for the declared area.

<sup>4</sup> Difference between Declared area and total area of supporting interests [Owned, Leased, or NRA] in these cases reflects a lapsed Lease or lapsed NRA or conversion of the Lease or NRA into a Section 15 agreement.

<sup>5</sup> Data reflect overlapping interests – vis NRA with tenant of SNH owned land or overlapping NRA.

<sup>6</sup> Ariundle Oakwood NNR and Glencripesdale NNR were amalgamated into Loch Sunart Woodlands NNR between 1979 and 1993.

<sup>7</sup> Leased (ha) figure for Caerlaverock NNR is approximate area only.

<sup>8</sup> Cairngorms NNR is covered by both a NRA and Section 49A agreements.

<sup>9</sup> SNH also owns land at Rhyndie Chert SSSI, 8.4 ha, in Aberdeenshire and at Findatie, 3.6 ha, near to Loch Leven NNR.





## SITES OF SPECIAL SCIENTIFIC INTEREST

notified as at 31 March 2002



© Scottish Natural Heritage  
© Crown Copyright. Based upon Ordnance Survey data with the  
permission of the Controller of HMSO (GD03135G0005)

## 14. National Nature Reserves : Summary of overall tenure of NNRs as at 31 March 2002

The following table provides a summary of the tenure of land supporting NNRs in Scotland as at 31 March 2002 based on the total area owned by SNH, Leased, held under a NRA, or managed by an Approved Body.

Category of Tenure of NNR	Number of NNR	Area (ha) <sup>1,2</sup>
Wholly owned by SNH	15	19,158
Part owned and part leased by SNH	4	2,463
Part owned and part held under NRA by SNH	14	34,657
Part owned and part leased and part held under NRA by SNH	4	16,547
Wholly leased by SNH	3	1,311
Part leased and part held under NRA by SNH	3	13,458
Wholly held under NRA by SNH	25	16,264
Managed by Approved Body	3	14,645
Declared NNR currently wholly unsupported by SNH ownership, Lease, or NRA <sup>3</sup>	2	n/a
<b>Totals</b>	<b>73</b>	<b>118,503</b>

- <sup>1</sup> All land secured by SNH in terms of Section 16 'to be managed as a Nature Reserve', including land outwith the formally declared boundary of the Reserve.
- <sup>2</sup> Excludes land within declared NNRs where a NRA or lease has lapsed or been converted to a Section 15 agreement or where SNH has disposed of land.
- <sup>3</sup> These NNRs are due to be de-declared. Previous lease or NRA arrangements have been allowed to lapse or be converted to a Section 15 agreement.

## 15. SSSI : Summary of all Sites notified as at 31 March 2002

Summary of the number and extent of all SSSIs in Scotland notified under Section 23 of the National Parks and Access to the Countryside Act 1949, or Section 28 of the Wildlife and Countryside Act 1981, as areas of special interest by reason of their flora, fauna, or geographical or physiographical features.

SSSIs cover approximately 13% of Scotland and range in extent from 0.1 ha to almost 30,000 ha. There are over 10,000 owners and occupiers of SSSIs in Scotland.

No SSSIs were denotified during the year.

Category	Number of SSSI	Area (ha)
Total SSSI notified under the 1949 Act as at 30 November 1981 <sup>1</sup>	824	495,524
Total SSSI denotified between 30 November 1981 and 31 March 2002	113	12,311
Total SSSI still notified under the 1949 Act as at 31 March 2002 <sup>2</sup>	13	2,601
Total SSSI notified under the 1981 Act as at 31 March 2002	1,434	1,004,659
Total of all SSSI notified as at 31 March 2002 <sup>3</sup>	1,447	1,007,260

- <sup>1</sup> Date when the Wildlife and Countryside Act 1981 came into force.
- <sup>2</sup> The majority of SSSI notified under the 1949 Act have now been renotified under Section 28 of the Wildlife and Countryside Act 1981.
- <sup>3</sup> Includes SSSI notified under the 1949 Act, but not yet renotified.

## 16. SSSI : Sites notified or renotified during year to 31 March 2002

List of 8 SSSIs, covering 56,325 ha, notified or renotified during year to 31 March 2002 by SNH under Section 28 of the Wildlife and Countryside Act 1981. This resulted in a net increase in SSSI area of 50,415 ha compared to area at 31/03/01. Of these 8 SSSIs :

- 1 notification relates to the establishment of one completely new SSSI covering 585 ha,
- 5 notifications covering 44,933 ha relate to the renotification of 5 lapsed SSSIs, including the amalgamation of 1 former SSSI,
- 2 notifications covering 10,807 ha relate to the extension and amalgamation of 9 former SSSIs.

SSSI	Type <sup>1</sup>	Area <sup>2</sup> (ha)	Local Authority	Date of Notification	Lead SNH Area	OS Central Grid Ref	Previously Notified Area (ha)	Comment
Knapdale Woods	BIO	585.0	Argyll and Bute	25/04/01	Argyll & Stirling	NR755875 NR778889 NR765870 NR782900 NR795915	n/a	New SSSI
Arran Moors	BIO	8,426.0	North Ayrshire	02/07/01	Strathclyde & Ayrshire	NR965305	(9,787.0)	Renotification of lapsed SSSI
Glen App and Galloway Moors	BIO	8,942.4	Dumfries and Galloway / South Ayrshire	27/09/01	Dumfries & Galloway	NX123718	(9,240.0)	Renotification of lapsed SSSI
Inchcrain	BIO	24.0	Stirling	27/04/01	Argyll & Stirling	NS387912	(24.0)	Renotification of lapsed SSSI
Muirkirk Uplands	BIO	19,265.5	East Ayrshire / South Lanarkshire	08/05/01	Strathclyde & Ayrshire	NS632264	(19,350.0)	Renotification of lapsed SSSI
North Lowther Uplands	BIO	8,275.7	Dumfries and Galloway / South Lanarkshire	27/09/01	Dumfries & Galloway	NS800200	(8,279.2) 1,861.5	Renotification of lapsed SSSI and amalgamation of an existing SSSI <sup>3</sup>
Kinloch and Kyleakin Hills (Monadh Chaol Acainn Is Cheann Loch)	MIX	5,267.0	Highland	27/04/01	West Highland	NG750200	119.4	Extension to and amalgamation of 2 existing SSSIs <sup>4</sup>
Sunart	MIX	5,539.7	Highland	21/05/01	West Highland	NM670610	3,929.0	Extension to and amalgamation of 7 existing SSSIs <sup>5</sup>
<b>Total Area (ha)</b>		<b>56,325.3</b>					<b>5,909.9</b>	

<sup>1</sup> Type of interest may be biological only, geological only, or a mix of biological and geological.

<sup>2</sup> Area (ha) at date of notification. It may be amended at time of confirmation. See Table 17 for SSSIs amended at confirmation.

<sup>3</sup> North Lowther Uplands SSSI incorporates 1 former SSSI : Rough Flow Moss SSSI.

<sup>4</sup> Kinloch and Kyleakin Hills (Monadh Chaol Acainn Is Cheann Loch) SSSI incorporates 2 former SSSI : Bealach Udal SSSI, Loch na Dal SSSI.

<sup>5</sup> Sunart SSSI incorporates 7 former SSSIs : Ariundle SSSI, Glencripesdale SSSI, Laudale Woods SSSI, Poll Luachrain and Druimbuidhe SSSI, Rahoy Woodlands SSSI, Salen to Woodend SSSI, Ben Hiant & Ardnamurchan Coast SSSI.

## 17. SSSI : Sites lapsing or amended at confirmation during year to 31 March 2002

During the year the site boundary was amended at time of confirmation for 6 SSSIs previously notified by SNH under Section 28 of the Wildlife and Countryside Act 1981. This resulted in an overall decrease in SSSI area of 865 ha.

A further 8 SSSIs were confirmed without any amendment to the existing site boundary. No SSSI notifications were allowed to lapse at time of confirmation.

SSSI	Type <sup>1</sup>	Lapsed / Confirmed	Original Area (ha)	Revised Area (ha)	Local Authority	Date Notification Confirmed	Lead SNH Area	OS Central Grid Ref
Arran Moors	BIO	Confirmed with boundary amendment	8,426.0	8,394.0	North Ayrshire	06/03/02	Strathclyde & Ayrshire	NR965305
Firth of Forth	MIX	Confirmed with boundary amendment	7,510.1	7,420.0	East Lothian / Fife / Falkirk / City of Edinburgh / Clackmannanshire / West Lothian / Stirling	10/05/01	Forth & Borders	NS865920 NO615075 NT678794
Muirkirk Uplands	BIO	Confirmed with boundary amendment	19,265.5	18,660.0	East Ayrshire / South Lanarkshire	06/02/02	Strathclyde & Ayrshire	NS632264
Otterswick	MIX	Confirmed with boundary amendment	1,424.5	1,388.3	Shetland Islands	08/08/01	Northern Isles	HU492861
River Tweed	BIO	Confirmed with boundary amendment	2,674.6	2,597.6	Scottish Borders	23/11/01	Forth & Borders	NT052139 NT947521
Sunart	MIX	Confirmed with boundary amendment	5,539.7	5,515.8	Highland	18/02/02	West Highland	NM670610
<b>Total Area (ha)</b>			<b>44,840.4</b>	<b>43,975.7</b>				

<sup>1</sup> Type of interest may be biological only, geological only, or a mix of biological and geological.

## 18. SSSI : Referral cases considered by the Advisory Committee on SSSI during the year to 31 March 2002

During the year 8 cases, involving 56 objectors, were referred by SNH to the Advisory Committee on SSSI under Section 12 of the Natural Heritage (Scotland) Act 1991. In addition, advice was also received on 2 cases, involving 5 objectors, referred to the Advisory Committee during 2000 / 01. All were in respect of scientific objections to the notification of new SSSIs outstanding at the end of the three month objection period. None were in respect of existing SSSIs under the ten year rule.

All objections prior to 1999 / 2000 are listed in SNH Facts and Figures 1998 / 99. Those from 1999 / 2000 onwards are in Facts and Figures for their respective years.

SSSI	Local Authority	Lead SNH Area	Objector	Date of Referral	Date of Report	Advice from Advisory Committee on SSSI	Outcome
Firth of Forth	East Lothian / City of Edinburgh / West Lothian / Falkirk / Fife / Clackmannanshire / Stirling	Forth & Borders	1. Forth Bridge Stevedoring Ltd 2. Royal Forth Yacht Club	30/01/01	20/04/01	Doubts exist about the SNH case for notification. More careful calculation of bird numbers, excluding aquatic species unlikely to use the SSSI, required if notification to proceed. These would show if notified section of Granton Harbour (Royal Forth Yacht Club) should be retained. Recommend further consideration of notification of area owned by Forth Bridge Stevedoring in the light of a number of issues, including 2001 bird counts, before reaching a final decision	Notification confirmed with modifications, including exclusion of one out of three areas owned by Forth Bridge Stevedoring and retaining: a) notified area of Granton Harbour b) two areas owned by Forth Bridge Stevedoring c) reference in citation to aquatic species

18. SSSI : Referral cases considered by the Advisory Committee on SSSI during the year to 31 March 2002  
(continued)

SSSI	Local Authority	Lead SNH Area	Objector	Date of Referral	Date of Report	Advice from Advisory Committee on SSSI	Outcome
Burrow Head	Dumfries and Galloway	Dumfries & Galloway	1. Simpson P & Sons 2. Simpson T & A 3. Brown W F & Sons	23/03/01	08/06/01	Scientific case made for the amphibian assemblage; great crested newt case depends on interpretation of wording in Guidelines. Boundary alterations should be considered, especially re arable area and Devils Foot extension	Notification confirmed for assemblage and great crested newt following consideration of the Guidelines. Boundary unmodified. ACSSSI points considered and will be subject to further survey as recommended
Graveland	Shetland Islands	Northern Isles	1. Cunyngham Brown J R H	08/05/01	09/07/01	Scientific case made for notification of SSSI	Notification confirmed without modification
Otterswick	Shetland Islands	Northern Isles	1. Cunyngham Brown J R H	08/05/01	09/07/01	Scientific case made for notification of SSSI, but small modification to boundary recommended, provided definition possible with reference to clear features on the ground	Notification confirmed with modified boundary (as recommended by ACSSSI) and amended citation
River Tweed	Scottish Borders	Forth & Borders	1. Douglas and Angus Estates 2. Letham A J	10/8/01	04/10/01	SNH can demonstrate adequate scientific information to support the SSSI notification	Notification confirmed with modified boundary and citation
Muirkirk Uplands	East Ayrshire / South Lanarkshire	Strathclyde & Ayrshire	1. Wilson A & Sons Ltd 2. Dumfries Estate 3. Clark M 4. Douglas and Angus Estates 5. Dunlin Estate 6. Fleming Ms H 7. Garpel Estate 8. Gong Hill Ltd 9. LAW Mining Ltd 10. Weir, Lord 11. Pezold R von, Ilaria Ltd 12. Scottish Coal 13. Wight J	12/10/01	10/12/01	Scientific case made for notification of SSSI under criteria for assemblage of upland breeding birds, breeding and wintering hen harriers, upland vegetation and blanket bog at Airds Moss. Case for short-eared owl less clear, depending on reliance placed on the precautionary principle. Case not made for curlew. Reconsideration of boundaries for 6 landholdings recommended. Some areas recommended for deletion, others requiring further explanation for their inclusion in respect of non-harrier criteria	Notification confirmed with amended citation, boundary and PDO list. Curlew deleted as a separate qualifying interest. Short-eared owl retained. Boundaries reconsidered as recommended by ACSSSI. Some areas deleted, others retained, including areas within 2 landholdings recommended for deletion by ACSSSI
Sunart	Highland	West Highland	1. Ardnamurchan Estate 2. Fasadale Ltd 3. Macdonald Mr A L and Mrs E J	05/11/01	21/12/01	Sufficient scientific data collected to enable a decision to be made on SSSI notification. Scientific case made for notification. Recommendation that, if possible, 1 area should be excluded	Notification confirmed with modified boundary and PDO list. Area recommended for exclusion by ACSSSI was already out with SSSI

18. SSSI : Referral cases considered by the Advisory Committee on SSSI during the year to 31 March 2002  
(continued)

SSSI	Local Authority	Lead SNH Area	Objector	Date of Referral	Date of Report	Advice from Advisory Committee on SSSI	Outcome
Arran Moors	North Ayrshire	Strathclyde & Ayrshire	1. Adamson R & P 2. Arran, Lord 3. Bailey R & Brassington Mrs A 4. Bennett L E 5. Boscawen S 6. Brookes G & S 7. Brown J 8. Clarke J 9. Climie J 10. Cook F J & Sons 11. Craig Mrs E 12. Currie C & L 13. Currie Mrs M 14. Fforde C (Strabane Enterprises Ltd) 15. Fforde C (Arran Estate Trust) 16. Fforde C (Sannox Estate) 17. Fforde Lady J 18. Fleming Mrs C 19. Gibbs S 20. Henderson N 21. Lambie S 22. McAllister C & W 23. McConnell Mr & Mrs W 24. McKinnon J 25. Miller A 26. Muirhead M 27. Munro D 28. Murchie J 29. Robertson Mr & Mrs D 30. Soutter Mr & Mrs A 31. Stewart H 32. Tod G	30/11/01	28/01/02	Scientific case made for notification of SSSI, although supporting evidence is not equally strong for all three features for which the site is said to qualify as an SSSI – hen harrier, assemblage of breeding birds and upland vegetation – hen harrier being the strongest. Deletion of an area within one landholding which does not contribute to the scientific value of the SSSI recommended	Notification confirmed with an amended citation (excluding assemblage of breeding birds as a notified feature) and modified boundary (including amendment recommended by ACSSSI)
Glen App and Galloway Moors	Dumfries and Galloway / South Ayrshire	Dumfries & Galloway	1. Stair Estates 2. Glenapp Estate 3. Wallace J M A	26/02/02	Awaited at 31/03/02		
North Lowther Uplands	Dumfries and Galloway / South Lanarkshire	Dumfries & Galloway	1. Douglas and Angus Estates	26/02/02	Awaited at 31/03/02		

## 19. SSSI : Consolidated list of Sites notified under the Wildlife and Countryside Act 1981 as at 31 March 2002

Consolidated list of all 1,434 SSSIs, covering 1,004,659 ha, notified in Scotland under Section 28 of the Wildlife and Countryside Act 1981 as at 31 March 2002.

SSSI	Type <sup>1</sup>	Area (ha)	Local Authority <sup>2</sup>	Date of Notification	Lead SNH Area	OS Central Grid Ref
A' MHOINE	BIO	6,009.00	Highland	12/12/95	North Highland	NC515570
ABBEY BURN FOOT TO BALCARY POINT	BIO	186.00	Dumfries and Galloway	17/06/88	Dumfries & Galloway	NX790469
ABBEY CRAIG	BIO	8.80	Stirling	12/10/84	Argyll & Stirling	NS809954
ABBEY ST BATHANS WOODLANDS	BIO	65.20	Scottish Borders	14/02/86	Forth & Borders	NT738633 NT752625 NT761623 NT762622 NT770613 NT775604 NT787605 NT792610
ABER BOG, GARTOCHARN BOG & BELL MOSS	BIO	13.80	West Dunbartonshire	20/05/83	Argyll & Stirling	NS435875
ABERNETHY FOREST	MIX	5,796.00	Highland	17/12/86	East Highland	NJ010165
ABHAINN ALLIGIN	BIO	30.80	Highland	05/02/88	West Highland	NG833593 NG838576
ACH AN TODHAIR	BIO	175.90	Highland	21/03/89	West Highland	NN091717
ACHANALT MARSHES	BIO	214.60	Highland	18/05/89	East Highland	NH265613
ACHANARRAS QUARRY	GEO	41.70	Highland	18/06/86	North Highland	ND149546
ACHMORE BOG	BIO	306.60	Western Isles	22/12/83	Western Isles	NB314275
ACHNAHAIRD	BIO	21.37	Highland	20/09/00	North Highland	NC017133
ACHNASHEEN TERRACES	GEO	225.34	Highland	16/05/85	West Highland	NH160580
ADDERSTONLEE MOSS	BIO	16.90	Scottish Borders	17/10/83	Forth & Borders	NT534120
AFFRIC CANNICH HILLS	BIO	17,073.20	Highland	27/01/84	East Highland	NH160300
AFTON LODGE	GEO	2.90	South Ayrshire	29/09/89	Strathclyde & Ayrshire	NS417259
AGASSIZ ROCK	GEO	0.40	City of Edinburgh	30/06/87	Forth & Borders	NT259702
AILSA CRAIG	BIO	104.40	South Ayrshire	29/10/84	Strathclyde & Ayrshire	NX020998
AIRD THUIRINIS – PORT NA LONG	GEO	13.20	Highland	07/12/84	West Highland	NG593004
AIRDGHUNAIL	GEO	40.80	Highland	12/03/85	West Highland	NG705118
AIRDS OF KELLS WOOD	BIO	27.80	Dumfries and Galloway	11/11/83	Dumfries & Galloway	NX679706
AIRDS PARK AND COILLE NATHAIS	BIO	353.57	Argyll and Bute	10/02/97	Argyll & Stirling	NM990330
AIRHOUSE WOOD	BIO	14.60	Scottish Borders	02/08/85	Forth & Borders	NT477537
AITH MEADOWS	BIO	23.90	Shetland Islands	05/02/86	Northern Isles	HU440293
AKERMOOR LOCH	BIO	16.10	Scottish Borders	19/05/86	Forth & Borders	NT407210
ALDCLUNE AND INVERVACK MEADOWS	BIO	17.20	Perth and Kinross	29/11/84	Tayside & Clackmannanshire	NN830656 NN840656 NN894640
ALDONS HILL	BIO	235.60	South Ayrshire	15/10/91	Strathclyde & Ayrshire	NX183900
ALEMOOR WEST LOCH AND MEADOW	BIO	35.90	Scottish Borders	17/10/83	Forth & Borders	NT389148
ALLADALE PINWOOD	BIO	72.00	Highland	19/09/84	North Highland	NH391883 NH413893
ALLAN WATER HILLHEAD	BIO	18.10	Scottish Borders	17/10/83	Forth & Borders	NT460100
ALLT A' CHOIRE	GEO	54.90	Highland	09/10/89	East Highland	NH867376
ALLT BROIGHLEACHAN	BIO	42.20	Argyll and Bute	28/02/86	Argyll & Stirling	NN226328
ALLT COIRE CHAILEIN	GEO	52.50	Argyll and Bute	12/03/90	Argyll & Stirling	NN320336
ALLT CRACAIG COAST	GEO	43.40	Highland	20/08/85	West Highland	NG793173
ALLT GEODH' A' GHAMNA	GEO	0.80	Highland	18/09/84	West Highland	NG369197
ALLT GRILLAN GORGE	BIO	2.20	Highland	01/05/84	West Highland	NG420305
ALLT MOLACH	GEO	283.40	Argyll and Bute	28/02/90	Argyll & Stirling	NM621315
ALLT MOR	GEO	45.00	Highland	22/08/89	East Highland	NH985080
ALLT NA FEITHE SHEILICH	GEO	42.63	Highland	27/09/84	East Highland	NH850261
ALLT NAN CAORACH	BIO	68.40	Highland	13/12/84	East Highland	NH514676 NH556679
ALLT NAN CARNAN	BIO	16.70	Highland	02/07/86	West Highland	NG895405
ALLT TIGH CUMHAIG	GEO	1.42	Highland	26/02/85	East Highland	NH389379
ALLT VOLAGIR	BIO	22.50	Western Isles	27/01/84	Western Isles	NF798292
ALMONDBANK	GEO	1.10	Perth and Kinross	29/11/84	Tayside & Clackmannanshire	NO084262
ALNESS RIVER VALLEY	BIO	29.35	Highland	10/07/84	East Highland	NH645715



19. SSSI : Consolidated list of Sites notified under the Wildlife and Countryside Act 1981 as at 31 March 2002  
(continued)

SSSI	Type <sup>1</sup>	Area (ha)	Local Authority <sup>2</sup>	Date of Notification	Lead SNH Area	OS Central Grid Ref
ALTNAHARRA	BIO	68.70	Highland	13/06/84	North Highland	NC560363 NC575354
ALVIE	BIO	341.60	Highland	27/03/87	East Highland	NH873093
AMAT WOOD	BIO	154.50	Highland	29/02/84	North Highland	NH466902
AN CLEIREACH	GEO	58.60	Highland	18/09/84	West Highland	NG335444
AN TEALLACH	MIX	5,239.70	Highland	03/05/84	North Highland	NH070850
ARD BHEINN	GEO	460.60	North Ayrshire	30/06/86	Strathclyde & Ayrshire	NR943335
ARD HILL	GEO	22.80	Highland	07/12/84	West Highland	NG818265
ARD TRILLEACHAN	BIO	605.20	Highland	31/01/86	Argyll & Stirling	NN095425
ARDALANISH BAY	GEO	71.20	Argyll and Bute	04/08/86	Argyll & Stirling	NM365180
ARDBLAIR AND MYRESIDE FENS	BIO	12.90	Perth and Kinross	23/08/83	Tayside & Clackmannanshire	NO168445
ARDCHYLINE WOOD	BIO	179.20	Argyll and Bute	11/02/92	Argyll & Stirling	NN112064 NN126075
ARDERSIER GLACIAL DEPOSITS	GEO	50.10	Highland	27/01/84	East Highland	NH780562
ARDGOUR PINEWOODS	BIO	1,487.00	Highland	28/03/96	West Highland	NM960730
ARDLAIR – LETTEREWE	BIO	9,297.50	Highland	24/10/86	West Highland	NG980730
ARDMEANACH	MIX	3,257.00	Argyll and Bute	28/02/86	Argyll & Stirling	NM440290
ARDMORE, KILDALTON & CALLUMKILL WOODLANDS	BIO	1,589.40	Argyll and Bute	28/11/85	Argyll & Stirling	NR450495
ARDNAMURCHAN	GEO	3,870.80	Highland	17/03/89	West Highland	NM455645 NM483683 NM487630 NM487685
ARDPATRICK AND DUNMORE WOODS	MIX	751.00	Argyll and Bute	21/03/86	Argyll & Stirling	NR765610
ARDROSSAN TO SALTCOATS COAST	GEO	53.70	North Ayrshire	19/03/87	Strathclyde & Ayrshire	NS240415
ARDTUN LEAF BEDS	GEO	17.60	Argyll and Bute	04/08/86	Argyll & Stirling	NM379248
ARDURA – AUCHNACRAIG	MIX	846.20	Argyll and Bute	30/09/86	Argyll & Stirling	NM705290
ARDVAR WOODLANDS	BIO	710.50	Highland	09/07/86	North Highland	NC150310 NC195332 NC222327
ARDWALL HILL	BIO	218.90	Dumfries and Galloway	21/03/86	Dumfries & Galloway	NX575573
ARMADALE GORGE	BIO	86.80	Highland	29/02/84	North Highland	NC795595 NC795640
ARNPRIOR GLEN	BIO	7.20	Stirling	30/06/87	Argyll & Stirling	NS615945
ARRAN MOORS	BIO	8,394.00	North Ayrshire	02/07/01	Strathclyde & Ayrshire	NR965305
ARRAN NORTHERN MOUNTAINS	MIX	12,307.20	North Ayrshire	31/03/89	Strathclyde & Ayrshire	NR945439
ARTHUR'S SEAT VOLCANO	MIX	229.00	City of Edinburgh	24/04/86	Forth & Borders	NT252736 NT263742 NT265731 NT275733
ARTILLIGAN & ABHAIN SRATHAIN BURNS	BIO	62.60	Argyll and Bute	31/01/86	Argyll & Stirling	NR857736 NR859768
ASHGROVE LOCH	BIO	23.00	North Ayrshire	30/09/86	Strathclyde & Ayrshire	NS275443
ASHKIRK LOCH	BIO	4.50	Scottish Borders	02/08/85	Forth & Borders	NT476192
ASSYNT LOCHS	BIO	1,156.39	Highland	06/04/00	North Highland	NC088302 NC102305 NC103274 NC115260 NC136263 NC143290 NC200250
ATTADALE	GEO	6.60	Highland	18/01/89	West Highland	NG913376
AUCHALTON	BIO	5.70	South Ayrshire	15/06/84	Strathclyde & Ayrshire	NS336037
AUCHENCAIRN & ORCHARDTON BAYS	BIO	178.70	Dumfries and Galloway	17/06/88	Dumfries & Galloway	NX809517 NX818532
AUCHENCORTH MOSS	BIO	106.70	Midlothian	19/04/91	Forth & Borders	NT208552
AUCHENECK	GEO	106.50	Stirling	25/07/88	Argyll & Stirling	NS478830
AUCHENREOCH GLEN	MIX	12.10	West Dunbartonshire	22/03/83	Strathclyde & Ayrshire	NS419784
AUCHENSAIL QUARRY	GEO	0.50	Argyll and Bute	13/05/83	Argyll & Stirling	NS342798
AUCHROCHAR WETLANDS	BIO	25.10	Dumfries and Galloway	14/10/88	Dumfries & Galloway	NX094605

19. SSSI : Consolidated list of Sites notified under the Wildlife and Countryside Act 1981 as at 31 March 2002  
(continued)

SSSI	Type <sup>1</sup>	Area (ha)	Local Authority <sup>2</sup>	Date of Notification	Lead SNH Area	OS Central Grid Ref
AUCHTERHOUSE HILL	BIO	251.30	Angus	23/05/84	Tayside & Clackmannanshire	NO350400
AULTBEA	GEO	79.00	Highland	03/10/88	West Highland	NG852919 NG890975
AUSKERRY	BIO	103.00	Orkney Islands	29/03/96	Northern Isles	HY675162
AVENEL HILL AND GORGE	BIO	48.20	Scottish Borders	19/05/86	Forth & Borders	NT522374
AVERNISH	GEO	24.00	Highland	18/09/84	West Highland	NG834262
AVON GORGE	BIO	19.00	Falkirk	28/11/86	Forth & Borders	NS960792
AVONDALE	BIO	108.60	South Lanarkshire	31/03/87	Strathclyde & Ayrshire	NS765488
BACK BAY TO CARGHIDOWN	MIX	237.40	Dumfries and Galloway	14/10/88	Dumfries & Galloway	NX400367
BACK BURN WOOD AND MEADOWS	BIO	10.10	Clackmannanshire	13/04/89	Tayside & Clackmannanshire	NS995986
BACK WOOD	BIO	13.70	Dumfries and Galloway	30/05/86	Dumfries & Galloway	NS786123
BAD NA GALLAIG	BIO	4,708.00	Highland	28/09/90	North Highland	NC620405
BADANLOCH BOGS	BIO	389.50	Highland	25/10/83	North Highland	NC775374 NC794327
BAGH THARGABHAIG	GEO	550.00	Highland	05/07/84	West Highland	NG587077
BAILLIEWHIRR	BIO	35.10	Dumfries and Galloway	20/12/88	Dumfries & Galloway	NX427414
BALERNO COMMON	BIO	62.70	City of Edinburgh	24/04/86	Forth & Borders	NT162635
BALESHARE AND KIRKIBOST	BIO	1,465.70	Western Isles	26/02/85	Western Isles	NF785623
BALGLASS CORRIES	MIX	275.00	Stirling	23/08/85	Argyll & Stirling	NS581848
BALLAGAN GLEN	MIX	7.20	Stirling	23/08/85	Argyll & Stirling	NS572800
BALLANTRAE SHINGLE BEACH	BIO	34.00	South Ayrshire	21/03/86	Strathclyde & Ayrshire	NX080818
BALLANUCATER	GEO	0.70	Stirling	30/03/90	Argyll & Stirling	NN631022
BALLINREACH COASTAL GORGES	MIX	8.30	Highland	13/06/84	North Highland	NC932087 NC945097
BALLO AND HARPERLEAS RESERVOIRS	BIO	101.80	Fife	21/02/84	Forth & Borders	NO212054 NO225050
BALLOCH MOSS	BIO	16.00	Angus	27/07/87	Tayside & Clackmannanshire	NO353576
BALLOCHMARTIN BAY	BIO	18.90	North Ayrshire	23/05/85	Strathclyde & Ayrshire	NS182570
BALLYOKAN JUNIPER WOOD	BIO	21.00	Perth and Kinross	23/08/83	Tayside & Clackmannanshire	NN968570
BALMEDIE QUARRY	GEO	6.60	Aberdeenshire	22/08/89	Grampian	NJ945181
BALMERINO – WORMIT SHORE	GEO	85.20	Fife	31/07/89	Forth & Borders	NO380257
BALNABRAID GLEN	BIO	109.40	Argyll and Bute	28/11/85	Argyll & Stirling	NR760154
BALNAGRANTACH	BIO	98.70	Highland	25/11/83	East Highland	NH495327
BALNAGUARD GLEN	BIO	63.00	Perth and Kinross	15/12/83	Tayside & Clackmannanshire	NN940514
BALQUHIDDEROCK WOOD	BIO	6.20	Stirling	21/02/85	Argyll & Stirling	NS808912
BALRANALD BOG AND LOCH NAM FEITHEAN	BIO	838.00	Western Isles	06/12/84	Western Isles	NF712705
BALSHANDO BOG	BIO	3.80	Angus	30/01/84	Tayside & Clackmannanshire	NO279361
BALTA	GEO	16.10	Shetland Islands	25/01/88	Northern Isles	HP660077
BANGLEY QUARRY	GEO	4.10	East Lothian	04/02/91	Forth & Borders	NT490752
BANKHEAD MOSS	BIO	8.40	Fife	21/02/84	Forth & Borders	NO447102
BANKHEAD MOSS, BEITH	BIO	32.50	North Ayrshire	16/07/96	Strathclyde & Ayrshire	NS347506
BANNISKIRK QUARRY	GEO	4.00	Highland	01/09/86	North Highland	ND167568
BAOSBHEINN	GEO	39.40	Highland	13/12/84	West Highland	NG855676
BARLOSH MOSS	BIO	37.80	East Ayrshire	28/06/85	Strathclyde & Ayrshire	NS486185
BARMUFFLOCK DAM	BIO	8.80	Renfrewshire	29/08/91	Strathclyde & Ayrshire	NS369649
BARNS NESS COAST	MIX	271.30	East Lothian	30/04/84	Forth & Borders	NT696781 NT749757
BARNSMUIR COAST	BIO	20.40	Fife	21/02/84	Forth & Borders	NO602060
BARRY LINKS	MIX	1,041.10	Angus	09/05/85	Tayside & Clackmannanshire	NO532319
BASS ROCK	MIX	7.70	East Lothian	15/08/83	Forth & Borders	NT602873
BAY OF SKALL	GEO	7.90	Orkney Islands	18/11/91	Northern Isles	HY233197
BEAULY FIRTH	BIO	2,061.80	Highland	06/04/88	East Highland	NH580480
BEINN A' CHAPUILL	GEO	507.80	Highland	20/08/85	West Highland	NG829153
BEINN A' CHUALLAICH	BIO	443.50	Perth and Kinross	15/12/83	Tayside & Clackmannanshire	NN680605

19. SSSI : Consolidated list of Sites notified under the Wildlife and Countryside Act 1981 as at 31 March 2002  
(continued)

SSSI	Type <sup>1</sup>	Area (ha)	Local Authority <sup>2</sup>	Date of Notification	Lead SNH Area	OS Central Grid Ref
BEINN A' GHLO	MIX	7,933.00	Perth and Kinross	15/12/83	Tayside & Clackmannanshire	NN960730
BEINN AN LOCHAIN	BIO	1,369.00	Argyll and Bute	09/11/95	Argyll & Stirling	NN204080
BEINN BHAN	BIO	4,235.00	Highland	03/05/84	West Highland	NG800450
BEINN DEARG	MIX	13,715.00	Highland	10/07/84	North Highland	NH270810
BEINN EIGHE	MIX	4,758.00	Highland	26/02/85	West Highland	NG985625
BEINN FREICEADAIN AND BEN DORRERY	BIO	97.00	Highland	11/10/84	North Highland	ND061555
BEINN IADAIN AND BEINN NA H-UAMHA	MIX	1,619.40	Highland	24/10/86	West Highland	NM690535
BEINN SHIANTAIDH	GEO	38.50	Argyll and Bute	25/03/92	Argyll & Stirling	NR519749
BELL'S FLOW	BIO	71.80	Dumfries and Galloway	03/12/93	Dumfries & Galloway	NY320760
BELLOCHANTUY AND TANGY GORGES	GEO	21.40	Argyll and Bute	30/12/86	Argyll & Stirling	NR657278 NR669337 NR670329
BELLSCAMPHE	GEO	0.80	Aberdeenshire	15/12/92	Grampian	NK018336
BEMERSYDE MOSS	BIO	24.60	Scottish Borders	16/01/87	Forth & Borders	NT612330
BEN ALDER AND AONACH BEAG	BIO	6,769.40	Highland	13/05/87	East Highland	NA490740
BEN AN AND BRENACHOILE WOODS	BIO	275.40	Stirling	31/01/89	Argyll & Stirling	NN495079
BEN CHONZIE	BIO	1,677.00	Perth and Kinross	15/12/83	Tayside & Clackmannanshire	NN775310
BEN GRIAMS	BIO	7,538.00	Highland	20/12/94	North Highland	NC825415
BEN HEASGARNICH	BIO	4,064.00	Perth and Kinross	19/04/85	Argyll & Stirling	NN400370
BEN HOPE	MIX	3,001.90	Highland	31/07/87	North Highland	NC480490
BEN HUTIG	MIX	2,680.00	Highland	22/02/90	North Highland	NC542655
BEN KLIBRECK	MIX	8,568.70	Highland	15/12/88	North Highland	NC590300
BEN LAWERS	BIO	5,943.20	Perth and Kinross	23/08/85	Tayside & Clackmannanshire	NN620430
BEN LOMOND	BIO	2,363.00	Stirling	15/06/87	Argyll & Stirling	NN375020
BEN LOYAL	MIX	4,431.40	Highland	25/02/85	North Highland	NC590485
BEN LUI	BIO	2,982.20	Argyll and Bute	18/12/90	Argyll & Stirling	NN265264
BEN MORE – SCARISDALE	MIX	4,123.20	Argyll and Bute	28/02/90	Argyll & Stirling	NM523378
BEN MORE – STOB BINNEIN	BIO	3,886.40	Stirling	05/03/87	Argyll & Stirling	NN412222
BEN MORE ASSYNT	MIX	9,118.70	Highland	24/03/87	North Highland	NC300185
BEN NEVIS	MIX	9,617.00	Highland	25/03/88	West Highland	NN205720
BEN VORLICH	BIO	779.40	Argyll and Bute	13/05/83	Argyll & Stirling	NN296123
BEN VRACKIE	BIO	1,891.00	Perth and Kinross	15/12/83	Tayside & Clackmannanshire	NN950630
BEN WYVIS	MIX	5,471.95	Highland	16/05/85	East Highland	NH470690
BENBEOCH	GEO	83.10	East Ayrshire	22/12/88	Strathclyde & Ayrshire	NS492085
BENLISTER GLEN	BIO	39.90	North Ayrshire	21/03/86	Strathclyde & Ayrshire	NR991311
BENNANE HEAD GRASSLANDS	BIO	74.10	South Ayrshire	11/02/92	Strathclyde & Ayrshire	NX094864 NX099863 NX110880
BERNERA ISLAND	BIO	44.10	Argyll and Bute	30/04/86	Argyll & Stirling	NM795395
BERNERAY	BIO	671.00	Western Isles	26/10/99	Western Isles	NF890875
BERRIEDALE CLIFFS	BIO	234.40	Highland	27/06/84	North Highland	ND057174 ND158280
BERRIEDALE WATER	BIO	222.70	Highland	16/07/84	North Highland	ND108248
BERWICKSHIRE COAST (INTERTIDAL)	BIO	205.35	Scottish Borders	03/06/98	Forth & Borders	NT834702 NT917667 NT918665 NT944650 NT948647 NT979575
BIGHOLMS BURN	GEO	1.70	Dumfries and Galloway	14/10/88	Dumfries & Galloway	NY316812
BILSTON BURN	MIX	17.10	Midlothian	11/03/86	Forth & Borders	NT270649 NT282648
BIN QUARRY	GEO	5.40	Aberdeenshire	13/12/84	Grampian	NJ498432
BIRK KNOWES	GEO	4.10	South Lanarkshire	26/08/88	Strathclyde & Ayrshire	NS737347
BIRKENHEAD BURN	GEO	4.00	South Lanarkshire	26/08/88	Strathclyde & Ayrshire	NS765360
BIRKS OF ABERFELDY	BIO	47.10	Perth and Kinross	15/12/83	Tayside & Clackmannanshire	NN852477

19. SSSI : Consolidated list of Sites notified under the Wildlife and Countryside Act 1981 as at 31 March 2002  
(continued)

SSSI	Type <sup>1</sup>	Area (ha)	Local Authority <sup>2</sup>	Date of Notification	Lead SNH Area	OS Central Grid Ref
BISHOP HILL	BIO	159.40	Perth and Kinross	13/08/85	Tayside & Clackmannanshire	NO183036
BISHOP LOCH	BIO	76.90	Glasgow City	28/02/86	Strathclyde & Ayrshire	NS688668
BLACK BURN	BIO	32.20	Midlothian	16/01/90	Forth & Borders	NT235583
BLACK CART	BIO	56.00	Renfrewshire	04/06/98	Strathclyde & Ayrshire	NS475677
BLACK LOCH	BIO	37.00	Dumfries and Galloway	04/08/86	Dumfries & Galloway	NX991875
BLACK LOCH (ABDIE)	MIX	7.40	Fife	25/01/91	Forth & Borders	NO262149
BLACK LOCH (CLEISH)	BIO	48.30	Perth and Kinross	06/04/88	Forth & Borders	NT074963
BLACK LOCH MOSS	BIO	108.00	North Lanarkshire	16/07/96	Strathclyde & Ayrshire	NS855695
BLACK PARK EDDERTON	GEO	1.80	Highland	11/02/87	East Highland	NH678833
BLACK ROCK GORGE	BIO	12.70	Highland	13/01/84	East Highland	NH590667
BLACK WOOD OF RANNOCH	BIO	1,946.60	Perth and Kinross	16/12/85	Tayside & Clackmannanshire	NN550550
BLACKLAW HILL MIRE	BIO	27.10	Angus	30/01/84	Tayside & Clackmannanshire	NO282346
BLACKWATER MARSHES	BIO	98.70	Stirling	15/06/87	Argyll & Stirling	NN535060
BLAIR ATHOLL MEADOW	BIO	0.70	Perth and Kinross	15/12/83	Tayside & Clackmannanshire	NN882651
BLAIR FARM	GEO	23.30	South Ayrshire	22/12/88	Strathclyde & Ayrshire	NS325024
BLAIRBEICH BOG	BIO	20.80	West Dunbartonshire	13/05/83	Argyll & Stirling	NS435835
BLANE, DRUMORE AND STATION WOODS	BIO	31.10	Stirling	02/04/87	Argyll & Stirling	NS508853 NS513856 NS513862
BLANTYRE MUIR	BIO	50.80	South Lanarkshire	17/06/88	Strathclyde & Ayrshire	NS663525
BLAR NA CAILLICH BUIDHE	BIO	159.10	Highland	29/09/86	West Highland	NM685905
BLAR NAM FAOILEAG	BIO	2,874.90	Highland	23/11/84	North Highland	ND144445
BLAWHORN MOSS	BIO	109.40	West Lothian	26/07/84	Forth & Borders	NS886684
BLIND MOSS	BIO	7.60	Scottish Borders	27/03/86	Forth & Borders	NT458184
BLOOD MOSS	BIO	9.70	Dumfries and Galloway	05/06/84	Dumfries & Galloway	NX272725
BLOOD MOSS AND SLOT BURN	MIX	161.40	East Ayrshire	28/11/86	Strathclyde & Ayrshire	NS679318
BO'MAINS MEADOW	BIO	0.90	Falkirk	05/02/91	Forth & Borders	NS988794
BOCHEL WOOD	BIO	199.80	Moray	20/07/89	Grampian	NJ231244
BOG WOOD AND MEADOW	BIO	8.80	Perth and Kinross	28/06/91	Tayside & Clackmannanshire	NN921092
BOGHOLE, MUCKLE BURN	GEO	1.96	Moray	15/02/90	Grampian	NH972539 NH972549
BOGSIDE FLATS	BIO	253.80	North Ayrshire	30/01/87	Strathclyde & Ayrshire	NS305394
BOGTON LOCH	BIO	77.90	East Ayrshire	28/11/85	Strathclyde & Ayrshire	NS470052
BOIREARAIG – CARN DEARG	GEO	45.00	Highland	01/05/84	West Highland	NG599155 NG622164
BOLFRACKS WOOD	BIO	19.50	Perth and Kinross	15/12/83	Tayside & Clackmannanshire	NN825480
BONAWE TO CADDERLIE	MIX	891.90	Argyll and Bute	28/02/90	Argyll & Stirling	NN035355
BORERAY	BIO	261.00	Western Isles	26/10/99	Western Isles	NF852814
BORGUE COAST	MIX	749.10	Dumfries and Galloway	17/06/88	Dumfries & Galloway	NX610457
BORNISH AND ORMICLATE MACHAIRS	BIO	662.70	Western Isles	16/11/88	Western Isles	NF753309
BOTHWELL CASTLE GROUNDS	BIO	73.00	South Lanarkshire	23/02/89	Strathclyde & Ayrshire	NS686594
BOTURICH WOODLANDS	BIO	30.10	West Dunbartonshire	13/05/83	Argyll & Stirling	NS386850
BOYLESTONE QUARRY	GEO	8.60	East Renfrewshire	06/04/84	Strathclyde & Ayrshire	NS492597
BRAEHEAD MOSS	BIO	122.60	South Lanarkshire	09/05/97	Strathclyde & Ayrshire	NS958515
BRAELANGWELL WOOD	BIO	68.20	Highland	26/02/85	East Highland	NH688632
BRANXHOLME EASTER LOCH	BIO	8.40	Scottish Borders	17/10/83	Forth & Borders	NT434118
BRANXHOLME WESTER LOCH	BIO	11.70	Scottish Borders	17/10/83	Forth & Borders	NT420109
BRECKON	BIO	57.90	Shetland Islands	11/10/83	Northern Isles	HP529052
BRERACHAN MEADOWS	BIO	2.70	Perth and Kinross	23/08/83	Tayside & Clackmannanshire	NO015637 NO023635
BRIDGEND FLATS	BIO	331.00	Argyll and Bute	11/11/83	Argyll & Stirling	NR330620
BRIG O' TURK MIRES	BIO	23.20	Stirling	06/04/87	Argyll & Stirling	NN540068
BROTHER AND LITTLE LOCHS	BIO	48.00	East Renfrewshire	03/05/83	Strathclyde & Ayrshire	NS505525
BROUBSTER LEANS	BIO	172.40	Highland	23/11/84	North Highland	ND035611
BUCKSTRUTHER MOSS	BIO	3.80	Scottish Borders	17/10/83	Forth & Borders	NT540120
BUINACH AND GLENLATTERACH	BIO	95.40	Moray	18/08/88	Grampian	NJ194546

19. SSSI : Consolidated list of Sites notified under the Wildlife and Countryside Act 1981 as at 31 March 2002  
(continued)

SSSI	Type <sup>1</sup>	Area (ha)	Local Authority <sup>2</sup>	Date of Notification	Lead SNH Area	OS Central Grid Ref
BULLERS OF BUCHAN COAST	MIX	109.00	Aberdeenshire	17/09/84	Grampian	NK110380
BURN OF AITH	GEO	14.40	Shetland Islands	29/09/89	Northern Isles	HU442295
BURN OF BALLINTOMB	BIO	21.50	Moray	18/08/88	Grampian	NJ209430
BURN OF BENHOLM	GEO	4.40	Aberdeenshire	12/09/86	Grampian	NO794691
BURN OF LATHERONWHEEL	BIO	45.00	Highland	13/06/84	North Highland	ND189388 ND191322
BURN OF LUNKLET	BIO	1.40	Shetland Islands	09/09/94	Northern Isles	HU370573
BURN OF VALAYRE	BIO	5.80	Shetland Islands	30/03/84	Northern Isles	HU369693
BURNMOUTH COAST	MIX	168.70	Scottish Borders	17/01/86	Forth & Borders	NT960610
BURROW HEAD	BIO	244.23	Dumfries and Galloway	16/10/00	Dumfries & Galloway	NX450360
BYNE HILL	GEO	8.60	South Ayrshire	29/06/90	Strathclyde & Ayrshire	NX180945
CADDER WILDERNESS	BIO	40.20	East Dunbartonshire	05/08/83	Strathclyde & Ayrshire	NS598718
CAENLOCHAN	BIO	5,043.70	Angus	29/11/84	Tayside & Clackmannanshire	NO210770
CAILLEACH HEAD	GEO	9.40	Highland	20/04/88	North Highland	NG985985
CAIRNBABER	BIO	35.90	Dumfries and Galloway	31/03/87	Dumfries & Galloway	NX486762
CAIRNBULG TO ST COMBS COAST	GEO	55.00	Aberdeenshire	23/03/89	Grampian	NK053641
CAIRNGORMS	MIX	29,161.90	Highland	08/01/87	Grampian	NN945980
CAIRNLEITH MOSS	BIO	84.90	Perth and Kinross	15/12/83	Tayside & Clackmannanshire	NO079365
CAIRNSMORE OF FLEET	BIO	3,559.30	Dumfries and Galloway	30/06/86	Dumfries & Galloway	NX515665
CAIRNWELL	BIO	24.20	Perth and Kinross	19/04/85	Grampian	NO127781
CALDARVAN LOCH	BIO	22.90	West Dunbartonshire	13/05/83	Argyll & Stirling	NS423837
CALDER GLEN	GEO	11.40	South Lanarkshire	01/08/90	Strathclyde & Ayrshire	NS663555
CALDERWOOD	BIO	61.40	West Lothian	15/03/88	Forth & Borders	NT074665
CALF OF EDAY	BIO	242.00	Orkney Islands	25/03/83	Northern Isles	HY581391
CALGARY DUNES	BIO	23.50	Argyll and Bute	30/06/86	Argyll & Stirling	NM372512
CALLERT	GEO	11.70	Highland	16/12/88	West Highland	NN074595
CALROSSIE	BIO	77.00	Highland	29/01/88	East Highland	NH792784
CAM LOCH	MIX	476.00	Highland	18/11/96	North Highland	NC218132
CAMAS MOR, MUCK	GEO	59.20	Highland	26/08/86	West Highland	NM412792
CAMBUSURICH WOOD	BIO	56.20	Stirling	19/11/90	Argyll & Stirling	NN627346
CAMERON RESERVOIR	BIO	64.40	Fife	21/02/84	Forth & Borders	NO470112
CAMILLA LOCH	BIO	8.20	Fife	21/09/89	Forth & Borders	NT220915
CANDER MOSS	BIO	29.50	South Lanarkshire	14/01/86	Strathclyde & Ayrshire	NS782460
CANNA AND SANDAY	MIX	1,356.10	Highland	21/08/87	West Highland	NG250060
CAPE WRATH	BIO	1,014.00	Highland	21/02/90	North Highland	NC260740
CARBETH LOCH	BIO	10.60	Stirling	24/01/86	Argyll & Stirling	NS535794
CARDNEY WOOD	BIO	47.90	Perth and Kinross	29/11/84	Tayside & Clackmannanshire	NO045452
CAREY	GEO	1.70	Perth and Kinross	26/09/90	Tayside & Clackmannanshire	NO174170
CARIE AND CRAGGANESTER WOODS	BIO	102.30	Perth and Kinross	29/06/87	Tayside & Clackmannanshire	NN649368
CARLINGNOSE	BIO	5.80	Fife	05/04/88	Forth & Borders	NT134806
CARN A' BHEALACH MHOIR	GEO	39.20	Highland	04/07/85	West Highland	NG826324
CARN A' MHADAIDH	BIO	66.90	Highland	28/03/91	North Highland	NC525493
CARN GORM	GEO	46.80	Highland	28/03/89	East Highland	NH442628
CARN GORM AND MEALL GARBH	BIO	1,930.00	Perth and Kinross	31/10/83	Tayside & Clackmannanshire	NN659508
CARN NAN TRI TIGHEARNAN	BIO	4,106.00	Highland	25/11/83	East Highland	NH820390
CARNACH WOOD	BIO	84.80	Highland	27/09/84	West Highland	NN098584
CARNWATH MOSS	BIO	147.10	South Lanarkshire	29/10/84	Strathclyde & Ayrshire	NS967482
CARRIBER GLEN	BIO	10.40	West Lothian	26/07/84	Forth & Borders	NS968752
CARRICK PONDS	BIO	45.10	Dumfries and Galloway	21/05/90	Dumfries & Galloway	NX581506
CARRISTON RESERVOIR	BIO	12.10	Fife	15/10/84	Forth & Borders	NO327037
CARROL ROCK	BIO	135.40	Highland	29/02/84	North Highland	NC840088
CARRON DAMS	BIO	17.10	Falkirk	11/04/84	Forth & Borders	NS876826
CARRON GLEN	BIO	42.10	Falkirk	30/03/90	Forth & Borders	NS756844 NS771846 NS785835

19. SSSI : Consolidated list of Sites notified under the Wildlife and Countryside Act 1981 as at 31 March 2002  
(continued)

SSSI	Type <sup>1</sup>	Area (ha)	Local Authority <sup>2</sup>	Date of Notification	Lead SNH Area	OS Central Grid Ref
CARRON WATER & HAPLAND BURN	GEO	10.10	Dumfries and Galloway	30/05/86	Dumfries & Galloway	NS887022
CARROT HILL MEADOW	BIO	8.60	Angus	21/02/91	Tayside & Clackmannanshire	NO470404
CARSEBRECK AND RHYND LOCHS	BIO	223.70	Perth and Kinross	11/03/85	Tayside & Clackmannanshire	NN865095
CARSEGOWAN MOSS	BIO	49.90	Dumfries and Galloway	21/03/86	Dumfries & Galloway	NX429588
CARSTAIRS KAMES	GEO	148.00	South Lanarkshire	11/11/83	Strathclyde & Ayrshire	NS965475
CARSTRAMON WOOD	BIO	85.80	Dumfries and Galloway	23/05/85	Dumfries & Galloway	NX592605
CART AND KITTOCH VALLEYS	BIO	49.40	Glasgow City	25/09/84	Strathclyde & Ayrshire	NS581575
CARTLAND CRAIGS	BIO	16.70	South Lanarkshire	23/02/84	Strathclyde & Ayrshire	NS872449
CASSINDONALD MOSS	BIO	11.50	Fife	26/09/88	Forth & Borders	NO467128
CASTLE LOCH	BIO	109.40	Dumfries and Galloway	17/06/88	Dumfries & Galloway	NY087815
CASTLE OF OLD WICK TO CRAIG HAMMEL	BIO	25.00	Highland	23/08/85	North Highland	ND362463 ND371489
CASTLE SEMPLE AND BARR LOCHS	BIO	272.90	Renfrewshire	28/06/85	Strathclyde & Ayrshire	NS360585
CATFIRTH	BIO	0.20	Shetland Islands	27/06/84	Northern Isles	HU437538
CATSHAWHILL	BIO	5.80	Scottish Borders	19/03/93	Forth & Borders	NT540223
CAWDOR WOOD	BIO	159.40	Highland	29/07/88	East Highland	NH848489
CEANN A' MHARA TO LOCH A' PHUILL	BIO	628.00	Argyll and Bute	17/03/99	Argyll & Stirling	NL949416
CEANN LOCH EISHORT	GEO	43.10	Highland	23/11/88	West Highland	NG670165
CENTRAL LOCHS BUTE	BIO	187.00	Argyll and Bute	23/02/84	Argyll & Stirling	NS075615
CENTRAL SANDAY	MIX	654.70	Orkney Islands	06/08/87	Northern Isles	HY700403
CHANLOCKFOOT	BIO	18.50	Dumfries and Galloway	30/05/86	Dumfries & Galloway	NX803990
CLACH THOLL	GEO	7.50	Argyll and Bute	28/02/90	Argyll & Stirling	NM899448
CLAIS DHEARG	BIO	858.00	Argyll and Bute	28/06/85	Argyll & Stirling	NM935314
CLAISH MOSS	BIO	563.00	Highland	05/06/85	West Highland	NM720675
CLAONAIG WOOD	BIO	55.40	Argyll and Bute	28/06/85	Argyll & Stirling	NR864555
CLARILAW GRASSLANDS	BIO	44.10	Scottish Borders	01/11/90	Forth & Borders	NT540277 NT561274
CLASHACH – COVESEA	GEO	23.10	Moray	10/04/89	Grampian	NJ167704
CLATTERINGSHAW'S DAM QUARRY	GEO	9.80	Dumfries and Galloway	19/03/87	Dumfries & Galloway	NX547754
CLAUCHLANDS POINT – CORRYGILLS	MIX	47.30	North Ayrshire	28/11/85	Strathclyde & Ayrshire	NS048338
CLEGHORN GLEN	BIO	72.70	South Lanarkshire	25/09/84	Strathclyde & Ayrshire	NS890454
CLEUGH	BIO	54.30	Dumfries and Galloway	14/10/88	Dumfries & Galloway	NX611867
CLOCHODRICK STONE	GEO	0.10	Renfrewshire	06/04/84	Strathclyde & Ayrshire	NS373613
CLOTHISTER HILL QUARRY	GEO	7.00	Shetland Islands	21/09/88	Northern Isles	HU342728
CNOC A' CHAPUILL	GEO	0.20	Western Isles	31/01/90	Western Isles	NB090331
CNOC AN ALASKIE	BIO	3,734.00	Highland	13/12/89	North Highland	NC490260
COALBURN MOSS	BIO	224.30	South Lanarkshire	03/06/98	Strathclyde & Ayrshire	NS827365
COBBINSHAW MOSS	BIO	493.80	West Lothian	05/11/92	Forth & Borders	NT035570
COBBINSHAW RESERVOIR	BIO	62.80	West Lothian	21/05/85	Forth & Borders	NT016570
COCKINHEAD MOSS	BIO	48.40	North Ayrshire	16/07/96	Strathclyde & Ayrshire	NS356490
COILLE CHRICHE	BIO	86.80	Stirling	01/06/85	Argyll & Stirling	NN617227
COILLE COIRE CHUILC	BIO	129.20	Stirling	18/03/86	Argyll & Stirling	NN330280
COILLE DALAVIL	BIO	249.00	Highland	26/06/86	West Highland	NG590055
COILLE DHUBH	BIO	63.00	Highland	16/05/85	West Highland	NG811727
COILLE LEITIRE	BIO	101.00	Argyll and Bute	30/05/86	Argyll & Stirling	NN085266
COILLE MHIALAIRIDH	BIO	76.50	Highland	20/07/84	West Highland	NG820122
COILLE MHOR	BIO	337.99	Highland	18/09/00	West Highland	NG810300
COILLE PHUITEACHAIN	BIO	41.40	Highland	22/08/85	West Highland	NN095845
COILLE THOGABHAIG	MIX	153.10	Highland	02/07/87	West Highland	NG615128
COIR' AN EOIN	BIO	2,549.00	Highland	30/04/96	North Highland	NC810170
COIRE BHACHDAIDH	BIO	1,743.00	Perth and Kinross	15/12/83	Tayside & Clackmannanshire	NN522661
COIRE NA BEINNE MIRES	BIO	3,514.00	Highland	27/04/94	North Highland	ND142398
COLADOIR BOG	BIO	155.00	Argyll and Bute	27/08/96	Argyll & Stirling	NM556294
COLDINGHAM COMMON, LONG MOSS	BIO	46.80	Scottish Borders	22/08/85	Forth & Borders	NT856685
COLDINGHAM LOCH	BIO	17.40	Scottish Borders	24/07/85	Forth & Borders	NT895685
COLEBURN PASTURE	BIO	11.10	Moray	19/12/91	Grampian	NJ248555
COLLIESTON TO WHINNYFOLD COAST	MIX	104.20	Aberdeenshire	29/04/85	Grampian	NK060310
COLLYMOON MOSS	BIO	99.00	Stirling	30/03/90	Argyll & Stirling	NS588971
COLMSLIEHILL JUNIPERS	BIO	34.90	Scottish Borders	16/01/87	Forth & Borders	NT508409

19. SSSI : Consolidated list of Sites notified under the Wildlife and Countryside Act 1981 as at 31 March 2002  
(continued)

SSSI	Type <sup>1</sup>	Area (ha)	Local Authority <sup>2</sup>	Date of Notification	Lead SNH Area	OS Central Grid Ref
COMRIE WOODS	BIO	90.30	Perth and Kinross	26/03/87	Tayside & Clackmannanshire	NN762225 NN768230
CONIC HILL	MIX	61.50	Stirling	30/03/89	Argyll & Stirling	NS421916
CONNACHAN MARSH	BIO	24.90	Perth and Kinross	15/12/83	Tayside & Clackmannanshire	NN895268
COPINSAY	BIO	151.70	Orkney Islands	30/09/83	Northern Isles	HY605015
CORBY, LILY AND BISHOPS LOCHS	BIO	33.20	Aberdeenshire	26/10/83	Grampian	NJ912143 NJ922145
CORREEN HILLS	BIO	266.30	Aberdeenshire	25/08/88	Grampian	NJ505220
CORRIE BURN	GEO	14.00	North Lanarkshire	21/03/86	Strathclyde & Ayrshire	NS684787
CORRIE FORESHORE AND LIMESTONE MINES	GEO	13.30	North Ayrshire	31/03/89	Strathclyde & Ayrshire	NS026432
CORRIESHALLOCH GORGE	MIX	5.30	Highland	05/03/84	North Highland	NH203782
CORSEWALL POINT TO MILLEUR POINT	GEO	60.30	Dumfries and Galloway	11/03/94	Dumfries & Galloway	NX000729
COSAG SALLOW CARR	BIO	4.80	Highland	12/03/85	West Highland	NG824196
COSHOGLE WOOD	BIO	20.40	Dumfries and Galloway	19/03/87	Dumfries & Galloway	NS863047
COTLAND PLANTATION	BIO	15.00	Dumfries and Galloway	15/06/84	Dumfries & Galloway	NX411545
COULIN PINEWOOD	BIO	374.50	Highland	13/01/84	West Highland	NH000560 NH015525
COVE	MIX	15.30	Aberdeen City	29/01/92	Grampian	NJ954005
COYLES OF MUICK	BIO	122.50	Aberdeenshire	13/04/88	Grampian	NO325912
CRAGBANK & WOLFEHOPELEE	BIO	21.10	Scottish Borders	17/10/83	Forth & Borders	NT590073
CRAIG HAMMEL TO SGAPS GEO	BIO	71.60	Highland	17/05/85	North Highland	ND362464
CRAIG LEEK	BIO	162.00	Aberdeenshire	05/05/83	Grampian	NO190930
CRAIG LEITH AND MYRETON HILL	BIO	177.00	Clackmannanshire	30/03/90	Tayside & Clackmannanshire	NS867979
CRAIG MORE	GEO	30.00	Perth and Kinross	09/06/87	Tayside & Clackmannanshire	NN787227
CRAIG ROSSIE	GEO	123.10	Perth and Kinross	20/04/94	Tayside & Clackmannanshire	NN980125
CRAIG TRONACH	BIO	6.90	Perth and Kinross	15/12/83	Tayside & Clackmannanshire	NO053402
CRAIG WOOD	BIO	24.40	South Ayrshire	25/09/84	Strathclyde & Ayrshire	NX134829
CRAIGALLIAN MARSHES	BIO	8.60	Stirling	24/01/86	Argyll & Stirling	NS536774
CRAIGDILLY	BIO	22.00	Scottish Borders	12/08/88	Forth & Borders	NT184208
CRAIGELLACHIE	BIO	384.40	Highland	27/03/87	East Highland	NH882113
CRAIGENDARROCH	BIO	63.50	Aberdeenshire	26/10/83	Grampian	NO364964
CRAIGENGAR	BIO	328.00	West Lothian	01/11/88	Forth & Borders	NT078549
CRAIGHALL DEN	BIO	14.90	Fife	26/01/93	Forth & Borders	NO399108 NO410103
CRAIGHALL GORGE	BIO	58.10	Perth and Kinross	15/12/83	Tayside & Clackmannanshire	NO176485
CRAIGHEAD HILL QUARRY	GEO	4.50	South Lanarkshire	22/12/88	Strathclyde & Ayrshire	NS919237
CRAIGHEAD QUARRY	MIX	2.60	South Ayrshire	23/02/84	Strathclyde & Ayrshire	NS232011 NS234013
CRAIGHOUSE RAVINE JURA	BIO	3.40	Argyll and Bute	23/05/85	Argyll & Stirling	NR526666
CRAIGHOYLE WOODLAND	BIO	79.20	Argyll and Bute	05/02/93	Argyll & Stirling	NS175905
CRAIGMAD WOOD	BIO	28.60	Clackmannanshire	13/04/89	Tayside & Clackmannanshire	NS965921
CRAIGMEAD MEADOWS	BIO	53.90	Fife	21/02/84	Forth & Borders	NO233059
CRAIGNURE MINE	GEO	3.20	Argyll and Bute	18/11/91	Argyll & Stirling	NM995011
CRAIGROSTAN WOODS	BIO	94.50	Stirling	22/04/87	Argyll & Stirling	NN342074
CRAIGROY BURN	BIO	32.17	Highland	26/02/85	East Highland	NH686645
CRAIGS OF LUNDIE AND ARDGARTH LOCH	BIO	30.10	Angus	30/01/84	Tayside & Clackmannanshire	NO279376
CRAIGS OF SUCCOTH	BIO	225.40	Aberdeenshire	30/05/90	Grampian	NJ435363
CRANLEY MOSS	BIO	101.30	South Lanarkshire	16/07/96	Strathclyde & Ayrshire	NS935475
CRANNACH WOOD	BIO	289.80	Argyll and Bute	05/08/83	Argyll & Stirling	NN357458
CRATHIE WOOD	BIO	194.90	Aberdeenshire	07/06/84	Grampian	NO270950
CRAWTON BAY	GEO	9.20	Aberdeenshire	28/03/90	Grampian	NO879796
CREAG CHORCURACH	GEO	160.90	Highland	25/06/85	North Highland	NH125880
CREAG CLUNIE AND THE LION'S FACE	BIO	253.00	Aberdeenshire	24/06/98	Grampian	NO175910

19. SSSI : Consolidated list of Sites notified under the Wildlife and Countryside Act 1981 as at 31 March 2002  
(continued)

SSSI	Type <sup>1</sup>	Area (ha)	Local Authority <sup>2</sup>	Date of Notification	Lead SNH Area	OS Central Grid Ref
CREAG DHUBH	BIO	1,059.00	Highland	10/07/86	East Highland	NN680970
CREAG KINALDY	GEO	31.10	Perth and Kinross	26/09/90	Tayside & Clackmannanshire	NN765645
CREAG MEAGAI DH	BIO	6,984.00	Highland	12/07/83	East Highland	NN445880
CREAG NA CROICHE	GEO	29.80	Highland	13/08/86	North Highland	NC722042
CREAG NAN CLAG	MIX	16.35	Highland	29/07/87	East Highland	NH601289
CREAG NAN GAMHAINN	BIO	15.90	Moray	28/03/91	Grampian	NJ153193 NJ154192
CREE ESTUARY	BIO	3,456.50	Dumfries and Galloway	31/03/87	Dumfries & Galloway	NX465545
CRICHTON GLEN	BIO	76.50	Midlothian	12/08/87	Forth & Borders	NT382606
CROFTINTYGAN MEADOW	BIO	3.80	Perth and Kinross	31/10/83	Tayside & Clackmannanshire	NN672391
CROM ALLT	GEO	12.20	Stirling	31/01/89	Argyll & Stirling	NN334320
CROMARTY FIRTH	BIO	3,585.00	Highland	06/04/88	East Highland	NH650670
CROOK BURN DYSHAUGH	BIO	8.70	Scottish Borders	24/07/85	Forth & Borders	NT699591
CROSSAPOL AND GUNNA	BIO	973.00	Argyll and Bute	30/08/85	Argyll & Stirling	NM124530
CROSSBOG PINWOOD	BIO	62.40	Angus	26/09/90	Tayside & Clackmannanshire	NO377621
CRUACH CHOIREADAIL	GEO	387.50	Argyll and Bute	28/02/90	Argyll & Stirling	NM595300
CRUADAY QUARRY	GEO	6.80	Orkney Islands	23/03/89	Northern Isles	HY247218
CRUGGLETON BAY	GEO	1.30	Dumfries and Galloway	29/09/89	Dumfries & Galloway	NX477448 NX479448
CRUSSA FIELD AND THE HEOGS	MIX	474.50	Shetland Islands	26/03/92	Northern Isles	HP625105
CUILLINS	MIX	10,915.80	Highland	20/08/85	West Highland	NG457175 NG480190 NG485198 NG497294 NG504253 NG537210
CUILVONA AND CRAIGMORE WOODS	BIO	113.00	Stirling	30/03/90	Argyll & Stirling	NN498019 NN507016
CULBIN SANDS, CULBIN FOREST AND FINDHORN BAY	MIX	4,916.00	Moray	28/11/91	Grampian	NH990625
CULLALOE RESERVOIR	BIO	10.30	Fife	15/10/84	Forth & Borders	NT188877
CULLEN TO STAKENESS COAST	MIX	347.50	Aberdeenshire	03/07/85	Grampian	NJ574669
CULSWICK MARSH	BIO	7.90	Shetland Islands	10/05/83	Northern Isles	HU273445
CUTTIES HILLOCK	GEO	5.40	Moray	23/06/87	Grampian	NJ184638
DALAVICH OAKWOOD	BIO	21.30	Argyll and Bute	21/12/84	Argyll & Stirling	NM965129
DALBEATH MARSH	BIO	2.30	Fife	31/07/85	Forth & Borders	NT151907
DALCROY PROMONTORY	BIO	3.90	Perth and Kinross	29/11/84	Tayside & Clackmannanshire	NN778590
DALES VOE	BIO	5.20	Shetland Islands	13/02/89	Northern Isles	HU408687
DALKEITH OAKWOOD	BIO	28.00	Midlothian	22/08/85	Forth & Borders	NT337688
DALMELLINGTON MOSS	BIO	28.10	East Ayrshire	23/02/84	Strathclyde & Ayrshire	NS465064
DALNABO QUARRY	GEO	0.30	Aberdeenshire	30/03/84	Grampian	NJ304007
DALROY AND CLAVA LANDFORMS	MIX	90.90	Highland	25/11/83	East Highland	NH765437
DALSETTER	BIO	34.20	Shetland Islands	16/01/89	Northern Isles	HU405163
DALVEICH MEADOW	BIO	37.10	Stirling	26/02/87	Argyll & Stirling	NN608245
DAM WOOD	BIO	19.60	Highland	10/07/84	East Highland	NH642570
DAMHEAD WOOD	BIO	10.00	Clackmannanshire	13/04/89	Tayside & Clackmannanshire	NS965968
DANSKINE LOCH	BIO	31.50	East Lothian	15/08/83	Forth & Borders	NT568682
DARGAVEL BURN	BIO	12.10	Inverclyde	25/09/84	Strathclyde & Ayrshire	NS371712
DARNRIG MOSS	BIO	77.50	Falkirk	07/11/85	Forth & Borders	NS863755
DEN OF AIRLIE	BIO	88.40	Angus	12/06/85	Tayside & Clackmannanshire	NO293520
DEN OF ALYTH	BIO	33.70	Perth and Kinross	15/12/83	Tayside & Clackmannanshire	NO230487
DEN OF FINELLA	BIO	2.20	Aberdeenshire	28/07/83	Grampian	NO772664
DEN OF FOWLIS	BIO	8.50	Angus	30/01/84	Tayside & Clackmannanshire	NO328328



19. SSSI : Consolidated list of Sites notified under the Wildlife and Countryside Act 1981 as at 31 March 2002  
(continued)

SSSI	Type <sup>1</sup>	Area (ha)	Local Authority <sup>2</sup>	Date of Notification	Lead SNH Area	OS Central Grid Ref
DEN OF OGIL	BIO	5.50	Angus	12/08/87	Tayside & Clackmannanshire	NO444620
DEN OF PITLURG	BIO	42.50	Aberdeenshire	26/10/83	Grampian	NJ440454
DEN OF RIECHIP	BIO	30.20	Perth and Kinross	13/08/85	Tayside & Clackmannanshire	NO064471
DEN WICK	GEO	0.50	Orkney Islands	19/11/91	Northern Isles	HY576088
DENNY MUIR	BIO	197.60	Falkirk	31/01/92	Forth & Borders	NS758829
DESKELPIN MOSS	BIO	124.60	Dumfries and Galloway	20/01/92	Dumfries & Galloway	NX265588
DEVON GORGE	BIO	40.50	Clackmannanshire	19/04/85	Tayside & Clackmannanshire	NT000988
DILTY MOSS	BIO	38.00	Angus	18/08/87	Tayside & Clackmannanshire	NO515427
DIN MOSS AND HOSELAW LOCH	BIO	45.70	Scottish Borders	17/10/83	Forth & Borders	NT806315
DINET OAKWOOD	BIO	19.70	Aberdeenshire	14/02/84	Grampian	NO463980
DIPPIN HEAD	GEO	18.40	North Ayrshire	29/06/90	Strathclyde & Ayrshire	NS052224
DIPPLE BRAE	GEO	2.10	Moray	16/05/86	Grampian	NJ329589
DIRLOT GORGE	MIX	6.50	Highland	23/08/85	North Highland	ND126486
DOIRE DAMH	BIO	310.40	Highland	25/06/85	West Highland	NG870510
DOIRE DARACH	BIO	124.40	Argyll and Bute	05/08/83	Argyll & Stirling	NN289415
DOIRE DHONN	BIO	40.50	Argyll and Bute	15/06/84	Argyll & Stirling	NR655890 NR664905
DOIRE DONN	BIO	168.30	Highland	24/10/86	West Highland	NN054705
DOLLAR GLEN	MIX	187.40	Clackmannanshire	30/11/89	Tayside & Clackmannanshire	NN948000
DOLPHINTON – WEST LINTON FENS AND GRASSLAND	BIO	65.10	Scottish Borders	07/09/93	Forth & Borders	NT111476 NT118477 NT129490 NT130495
DOOMY AND WHITEMAW HILL	BIO	249.00	Orkney Islands	25/03/83	Northern Isles	HY547322 HY560347
DORNOCH FIRTH	BIO	3,577.40	Highland	23/08/85	North Highland	NH760860
DOUBLE CRAIGS	MIX	11.20	Stirling	23/08/85	Argyll & Stirling	NS636872
DOWALTON LOCH	BIO	125.00	Dumfries and Galloway	21/12/84	Dumfries & Galloway	NX402467
DRIMNIN TO KILLUNDINE WOODS	BIO	184.30	Highland	25/03/88	West Highland	NM575503
DRONE MOSS	BIO	23.50	Scottish Borders	11/12/85	Forth & Borders	NT844669
DRUIM IOSAL	GEO	40.10	Highland	18/09/84	West Highland	NG856161
DRUIM NA COIBE	BIO	1,139.00	Highland	21/09/95	North Highland	NC560513
DRUIM NAM BAD	BIO	3,107.00	Highland	28/09/90	North Highland	NC485385
DRUIMINDARROCH	GEO	13.20	Highland	10/11/86	West Highland	NM688842
DRUMADOON – TORMORE	GEO	77.50	North Ayrshire	28/02/90	Strathclyde & Ayrshire	NR894287
DRUMMOND LOCHS	BIO	130.50	Perth and Kinross	19/04/85	Tayside & Clackmannanshire	NN852185 NN865186
DRUMMONDREACH WOOD	BIO	15.00	Highland	13/12/84	East Highland	NH582575
DRUMOCHTER HILLS	BIO	9,690.00	Perth and Kinross	31/07/85	Tayside & Clackmannanshire	NN630765
DRUMORE LOCH	BIO	10.00	Perth and Kinross	15/12/83	Tayside & Clackmannanshire	NO166608
DRUMORE WOOD	BIO	121.10	Stirling	31/01/89	Argyll & Stirling	NS487990
DRYFE WATER	BIO	13.20	Dumfries and Galloway	04/09/86	Dumfries & Galloway	NY178943
DRYLEYS BRICK PIT	GEO	1.40	Angus	30/11/89	Tayside & Clackmannanshire	NO709604
DUBH LOCHS	BIO	16.00	Highland	01/10/96	East Highland	NH464279
DUDDINGSTON LOCH	MIX	25.60	City of Edinburgh	22/08/85	Forth & Borders	NT281724
DULLATUR MARSH	BIO	90.50	North Lanarkshire	16/11/90	Strathclyde & Ayrshire	NS755779
DUMBARTON MUIR	BIO	320.00	West Dunbartonshire	13/05/83	Strathclyde & Ayrshire	NS445795 NS473780
DUMBARTON ROCK	GEO	4.40	West Dunbartonshire	28/11/86	Strathclyde & Ayrshire	NS400745
DUMBROCK LOCH MEADOWS	BIO	29.40	Stirling	28/05/86	Argyll & Stirling	NS549783
DUN BAN	BIO	247.70	Argyll and Bute	28/06/85	Argyll & Stirling	NR595141
DUN MOSS	BIO	133.30	Perth and Kinross	15/12/83	Tayside & Clackmannanshire	NO169559

19. SSSI : Consolidated list of Sites notified under the Wildlife and Countryside Act 1981 as at 31 March 2002  
(continued)

SSSI	Type <sup>1</sup>	Area (ha)	Local Authority <sup>2</sup>	Date of Notification	Lead SNH Area	OS Central Grid Ref
DUN'S DISH	BIO	31.50	Angus	26/06/85	Tayside & Clackmannanshire	NO648610
DUNALASTAIR RESERVOIR	BIO	241.60	Perth and Kinross	15/12/83	Tayside & Clackmannanshire	NN695585
DUNASKIN GLEN	GEO	27.20	East Ayrshire	19/03/87	Strathclyde & Ayrshire	NS454088
DUNBEATH PEATLANDS	BIO	6,431.00	Highland	09/11/95	North Highland	ND040340
DUNBEATH TO SGAPS GEO	BIO	146.00	Highland	25/02/85	North Highland	ND168294 ND297371
DUNBEATH WATER	MIX	173.20	Highland	23/11/84	North Highland	ND139316
DUNBOG BOG	BIO	23.80	Fife	15/10/84	Forth & Borders	NO270167
DUNCANSBY HEAD	MIX	83.10	Highland	23/08/85	North Highland	ND397710
DUNDONALD BURN	GEO	0.30	North Ayrshire	23/02/89	Strathclyde & Ayrshire	NS337373
DUNDONALD WOOD	BIO	36.10	South Ayrshire	30/08/85	Strathclyde & Ayrshire	NS363343
DUNDONNELL WOODS	BIO	353.00	Highland	16/05/85	North Highland	NH120848
DUNDREICH PLATEAU	BIO	285.60	Midlothian	11/03/86	Forth & Borders	NT285489
DUNHOG MOSS	BIO	3.20	Scottish Borders	22/08/85	Forth & Borders	NT474247
DUNNET HEAD	BIO	91.00	Highland	07/06/85	North Highland	ND207713 ND217751
DUNNET LINKS	MIX	775.80	Highland	23/08/85	North Highland	ND220690
DUNROBIN COAST	GEO	5.20	Highland	22/12/83	North Highland	NC856008
DUNROD HILL	GEO	238.40	Inverclyde	30/03/90	Strathclyde & Ayrshire	NS240730
DUNSIDE	GEO	1.50	South Lanarkshire	26/08/88	Strathclyde & Ayrshire	NS748368
DUPLIN LAKES	BIO	124.60	Perth and Kinross	15/12/83	Tayside & Clackmannanshire	NO030205
DURNES	MIX	1,997.00	Highland	21/02/90	North Highland	NC380670
DYKENEUK MOSS	BIO	61.65	North Ayrshire	16/07/96	Strathclyde & Ayrshire	NS345472
EARLSHALL MUIR	BIO	431.90	Fife	19/05/83	Forth & Borders	NO485220
EAS NA BROIGE	GEO	68.20	Highland	28/03/91	West Highland	NN192517
EAST HALLADALE	BIO	8,271.00	Highland	22/05/96	North Highland	NC945555
EAST KIRKTON QUARRY	GEO	2.40	West Lothian	20/05/93	Forth & Borders	NS990691
EAST MIRES AND LUMBISTER	BIO	604.00	Shetland Islands	08/01/96	Northern Isles	HU495955
EAST SANDAY COAST	BIO	1,607.26	Orkney Islands	24/02/99	Northern Isles	HY680420
EASTER FEARN	BIO	81.50	Highland	10/07/84	East Highland	NH658868
EASTER LOCH	BIO	6.50	Shetland Islands	17/11/82	Northern Isles	HP598013
EASTER NESS FOREST	BIO	517.50	Highland	12/04/84	East Highland	NH446145
EASTER ROVA HEAD	GEO	3.50	Shetland Islands	25/05/87	Northern Isles	HU474453
EASTERN CAIRNGORMS	MIX	16,441.00	Aberdeenshire	01/12/88	Grampian	NO095995
EASTHAVEN	BIO	1.20	Angus	30/11/89	Tayside & Clackmannanshire	NO588356
EDEN ESTUARY	BIO	1,160.70	Fife	16/02/90	Forth & Borders	NO475195
EDINAMPLE MEADOW	BIO	7.10	Stirling	31/01/89	Argyll & Stirling	NN598229
EDINCHIP WOOD	BIO	14.10	Stirling	31/01/89	Argyll & Stirling	NN584227
EIGG – AN SGURR AND GLEANN CHARADAIL	MIX	968.10	Highland	12/12/88	West Highland	NM453858
EIGG – CLEADALE	BIO	93.20	Highland	12/12/88	West Highland	NM482890
EIGG – LAIG TO KILDONNAN	MIX	377.10	Highland	28/03/89	West Highland	NM495885
EILEAN CHLAMAIL – CAMAS NAN CEANN	GEO	26.10	Highland	20/08/85	West Highland	NG773128 NG793117
EILEAN HOAN	BIO	48.40	Highland	21/05/98	North Highland	NC445675
EILEAN NA MUICE DUIBHE	BIO	574.00	Argyll and Bute	19/07/84	Argyll & Stirling	NR320550
EILEAN NAN RON	BIO	174.60	Highland	22/08/86	North Highland	NC638655
ELGOL COAST	MIX	62.30	Highland	10/04/90	West Highland	NG517135 NG517180
ELLARY WOODS	BIO	800.20	Argyll and Bute	31/03/89	Argyll & Stirling	NR730750
ELLERGOWER MOSS	BIO	34.60	Dumfries and Galloway	14/10/88	Dumfries & Galloway	NX482796
ELLIOT LINKS	BIO	28.70	Angus	12/06/85	Tayside & Clackmannanshire	NO620390
ENDRICK MOUTH AND ISLANDS	BIO	451.10	Stirling	24/10/88	Argyll & Stirling	NS430895
ENDRICK WATER	MIX	221.65	Stirling	17/03/98	Argyll & Stirling	NS447884 NS662861
EOLIGARRY	MIX	449.40	Western Isles	27/03/90	Western Isles	NF700061
ERIBOLL	MIX	1,770.00	Highland	17/03/87	North Highland	NC445570
ESHANESS COAST	GEO	51.50	Shetland Islands	13/02/89	Northern Isles	HU210790

19. SSSI : Consolidated list of Sites notified under the Wildlife and Countryside Act 1981 as at 31 March 2002  
(continued)

SSSI	Type <sup>1</sup>	Area (ha)	Local Authority <sup>2</sup>	Date of Notification	Lead SNH Area	OS Central Grid Ref
ESLIE MOSS	BIO	34.90	Aberdeenshire	26/10/83	Grampian	N0645707
EYNHALLOW	BIO	102.70	Orkney Islands	28/07/83	Northern Isles	HY360293
EYRE POINT	GEO	1.00	Highland	18/08/87	West Highland	NG577343
FAFERNIE	BIO	253.00	Aberdeenshire	24/06/98	Grampian	N0215824
FAIR ISLE	MIX	592.50	Shetland Islands	02/08/84	Northern Isles	HZ213720
FAIRY KNOWE AND DOON HILL	BIO	44.00	Stirling	01/06/85	Argyll & Stirling	NN525003 NS528995
FALA FLOW	BIO	323.00	Midlothian	11/03/86	Forth & Borders	NT432586
FALDONSIDE LOCH	BIO	6.20	Scottish Borders	19/05/86	Forth & Borders	NT505328
FALLS OF CLYDE	BIO	18.50	South Lanarkshire	29/10/84	Strathclyde & Ayrshire	NS884415
FALLS OF DOCHART	GEO	2.00	Stirling	19/11/90	Argyll & Stirling	NN571324
FANNICH HILLS	MIX	10,893.80	Highland	29/10/87	West Highland	NH220715
FARAY AND HOLM OF FARAY	BIO	116.60	Orkney Islands	29/09/97	Northern Isles	HY528383
FEARNAN COWPARK	BIO	34.90	Perth and Kinross	23/08/85	Tayside & Clackmannanshire	NN724450
FEOCH MEADOWS	BIO	82.80	South Ayrshire	10/06/88	Strathclyde & Ayrshire	NX270821
FERRY HILLS	MIX	27.90	Fife	28/02/92	Forth & Borders	NT124834
FEUR LOCHAIN – MOINE NAM FAOILEANN	BIO	384.10	Argyll and Bute	20/07/84	Argyll & Stirling	NR252695
FIDDLERS GILL	BIO	29.90	South Lanarkshire	15/06/84	Strathclyde & Ayrshire	NS846470
FIDLAR GEO TO WATSNES	GEO	18.50	Shetland Islands	29/05/87	Northern Isles	HU190493
FIFE NESS COAST	MIX	116.90	Fife	25/03/87	Forth & Borders	N0625107
FINDHORN TERRACES	GEO	56.80	Highland	09/10/89	East Highland	NH844364
FINDON MOOR	BIO	26.20	Aberdeenshire	28/11/85	Grampian	N0941974
FINDRASSIE	GEO	2.00	Moray	05/01/84	Grampian	NJ204651 NJ207653
FINLARIG BURN	BIO	10.40	Stirling	30/04/86	Argyll & Stirling	NN574349
FINTULICH	GEO	109.00	Perth and Kinross	09/06/87	Tayside & Clackmannanshire	NN750265
FIONN LOCH ISLANDS	BIO	22.90	Highland	24/07/86	West Highland	NG942804
FIRTH OF FORTH	MIX	7,420.00	East Lothian	15/08/00	Forth & Borders	N0615075 NS865920 NT678794
FLANDERS MOSS	MIX	859.10	Stirling	13/04/95	Argyll & Stirling	NS630985
FLANNAN ISLANDS	BIO	80.90	Western Isles	22/12/83	Western Isles	NA692467 NA726455 NA726468
FLEECEFAULDS MEADOW	BIO	12.00	Fife	21/02/84	Forth & Borders	N0400085
FLISK WOOD	BIO	63.40	Fife	21/02/84	Forth & Borders	N0335236
FLOW OF DERGOALS	BIO	171.60	Dumfries and Galloway	23/08/85	Dumfries & Galloway	NX245580
FODDERLETTER	BIO	3.20	Moray	30/11/90	Grampian	NJ140217
FOINAVEN	MIX	14,905.00	Highland	08/12/86	North Highland	NC315495
FOREST MUIR	BIO	68.20	Angus	11/05/88	Tayside & Clackmannanshire	N0424551
FOREST OF ALYTH MIRES	BIO	344.50	Perth and Kinross	01/03/84	Tayside & Clackmannanshire	N0175577
FOREST OF CLUNIE	BIO	19,477.00	Perth and Kinross	10/02/00	Tayside & Clackmannanshire	N0070560
FORMAKIN	BIO	6.90	Renfrewshire	28/06/85	Strathclyde & Ayrshire	NS408713
FORSINARD BOGS	BIO	961.10	Highland	13/07/84	North Highland	NC875455
FORTH ISLANDS	BIO	22.50	East Lothian	15/08/83	Forth & Borders	NT513868 NT535866 NT553870
FOSSIL GROVE	GEO	0.20	Glasgow City	28/11/86	Strathclyde & Ayrshire	NS538673
FOULA	BIO	1,326.90	Shetland Islands	19/03/87	Northern Isles	HT960390
FOULA COAST	GEO	235.70	Shetland Islands	12/09/90	Northern Isles	HT961391
FOULDEN BURN	MIX	6.40	Scottish Borders	30/03/89	Forth & Borders	NT921549
FOUNTAINHEAD	GEO	5.70	East Ayrshire	25/07/91	Strathclyde & Ayrshire	NS657104
FOVERAN LINKS	MIX	203.20	Aberdeenshire	14/02/84	Grampian	NK000225
FOWLSHEUGH	BIO	7.60	Aberdeenshire	05/05/83	Grampian	N0881799
FUGLA NESS – NORTH ROE	GEO	0.70	Shetland Islands	18/03/92	Northern Isles	HU312913
FUNGARTH JUNIPER WOOD	BIO	55.00	Perth and Kinross	29/11/84	Tayside & Clackmannanshire	N0045425

19. SSSI : Consolidated list of Sites notified under the Wildlife and Countryside Act 1981 as at 31 March 2002  
(continued)

SSSI	Type <sup>1</sup>	Area (ha)	Local Authority <sup>2</sup>	Date of Notification	Lead SNH Area	OS Central Grid Ref
FUNZIE	GEO	6.80	Shetland Islands	28/03/91	Northern Isles	HU656884
GAGIE MARSH	BIO	6.10	Angus	27/07/87	Tayside & Clackmannanshire	NO449370
GALLOWFLAT CLAYPIT	GEO	5.20	Perth and Kinross	21/02/85	Tayside & Clackmannanshire	NO214208
GAMRIE AND PENNAN COAST	MIX	321.70	Aberdeenshire	03/07/85	Grampian	NJ824673
GANNOCHY GORGE	MIX	46.00	Aberdeenshire	28/10/87	Tayside & Clackmannanshire	NO595715
GARABAL HILL	GEO	914.80	Argyll and Bute	30/12/86	Argyll & Stirling	NN295172
GARBH ALLT	BIO	5.50	Highland	21/09/88	North Highland	ND011138
GARBH CHOIRE	BIO	229.00	Aberdeenshire	15/03/96	Grampian	NO174786
GARBH SHLIOS	BIO	1,004.00	Highland	18/09/00	West Highland	NM760420
GARLETON HILLS	GEO	132.70	East Lothian	30/07/87	Forth & Borders	NT509762
GARPEL WATER	GEO	6.90	East Ayrshire	29/06/90	Strathclyde & Ayrshire	NS690255
GARRION GILL	BIO	40.50	South Lanarkshire	22/02/85	Strathclyde & Ayrshire	NS808527
GARRON POINT	MIX	59.80	Aberdeenshire	23/03/89	Grampian	NO887874
GARRY FALLS	BIO	2.10	Highland	03/09/86	West Highland	NH276018
GARTALLY LIMESTONE QUARRIES	GEO	4.05	Highland	27/09/84	East Highland	NH486316
GARTFARRAN WOODS	BIO	35.70	Stirling	25/05/88	Argyll & Stirling	NS529959
GARTMORN DAM	BIO	70.70	Clackmannanshire	14/10/86	Tayside & Clackmannanshire	NS920943
GARTWHINZEAN MEADOW	BIO	1.70	Perth and Kinross	06/04/87	Tayside & Clackmannanshire	NT004976
GARVELLACHS	BIO	264.70	Argyll and Bute	30/08/85	Argyll & Stirling	NM670120
GATTONSIDE MOSS	BIO	5.30	Scottish Borders	16/01/87	Forth & Borders	NT548368
GEAL AND DUBH LOCHS	BIO	66.10	Argyll and Bute	13/05/83	Argyll & Stirling	NS320165
GEARY RAVINE	BIO	2.60	Highland	18/09/84	West Highland	NG265630
GEILSTON BURN	GEO	2.80	Argyll and Bute	21/12/84	Argyll & Stirling	NS341777
GEORDIE CRAIGS	GEO	1.90	Aberdeenshire	04/02/85	Grampian	NJ796644
GIGHT WOODS	BIO	47.70	Aberdeenshire	19/04/84	Grampian	NJ796382 NJ805382 NJ819391
GILLSBURN AND MARE GILL	BIO	10.10	South Lanarkshire	03/05/83	Strathclyde & Ayrshire	NS828481
GIRVAN TO BALLANTRAE COAST SECTION	GEO	89.20	South Ayrshire	31/03/89	Strathclyde & Ayrshire	NX095874 NX153935
GLAC NA CRICHE	BIO	265.00	Argyll and Bute	11/11/83	Argyll & Stirling	NR225708
GLADHOUSE RESERVOIR	BIO	186.50	Midlothian	22/08/85	Forth & Borders	NT299535
GLAS EILEANAN	BIO	1.00	Argyll and Bute	21/08/97	Argyll & Stirling	NM714400
GLAS TULAICHEAN	BIO	459.80	Perth and Kinross	19/04/85	Tayside & Clackmannanshire	NO054760
GLASDRUM	BIO	448.40	Argyll and Bute	23/08/85	Argyll & Stirling	NN005460
GLEANN DUBH	BIO	491.20	North Ayrshire	31/03/87	Strathclyde & Ayrshire	NR985335
GLEN AFFRIC	BIO	2,229.10	Highland	12/04/84	East Highland	NH240246
GLEN APP AND GALLOWAY MOORS	BIO	8,942.38	Dumfries and Galloway	27/09/01	Dumfries & Galloway	NX123718
GLEN BARISDALE	BIO	1,093.90	Highland	20/07/84	West Highland	NG870025
GLEN BEASDALE	MIX	509.80	Highland	29/09/86	West Highland	NM720846
GLEN CALLATER	BIO	1,576.60	Aberdeenshire	13/12/84	Grampian	NO198810
GLEN EY GORGE	MIX	40.80	Aberdeenshire	23/03/89	Grampian	NO087873
GLEN FALLOCH PINWOOD	BIO	120.40	Stirling	30/03/90	Argyll & Stirling	NN365228
GLEN FALLOCH WOODS	BIO	88.40	Stirling	14/08/87	Argyll & Stirling	NN305201 NN323190
GLEN FENDER MEADOWS	BIO	98.30	Perth and Kinross	15/12/83	Tayside & Clackmannanshire	NN895671
GLEN GARRY	GEO	31.70	Perth and Kinross	23/02/90	Tayside & Clackmannanshire	NN687717 NN697716 NN712708 NN720704 NN773682 NN785670 NN803656
GLEN LOCHAY WOODS	BIO	217.50	Stirling	30/03/90	Argyll & Stirling	NN532353
GLEN LOIN	BIO	67.50	Argyll and Bute	20/05/83	Argyll & Stirling	NN307062

19. SSSI : Consolidated list of Sites notified under the Wildlife and Countryside Act 1981 as at 31 March 2002  
(continued)

SSSI	Type <sup>1</sup>	Area (ha)	Local Authority <sup>2</sup>	Date of Notification	Lead SNH Area	OS Central Grid Ref
GLEN LYON WOODS	BIO	51.50	Perth and Kinross	31/10/83	Tayside & Clackmannanshire	NN711472
GLEN MOSS	BIO	19.50	Renfrewshire	06/04/84	Strathclyde & Ayrshire	NS368699
GLEN NANT	BIO	290.80	Argyll and Bute	26/08/88	Argyll & Stirling	NN017278
GLEN QUEICH	BIO	94.30	Perth and Kinross	15/12/83	Tayside & Clackmannanshire	NO030040
GLEN RALLOCH TO BARAVALLA WOODS	BIO	241.70	Argyll and Bute	29/09/89	Argyll & Stirling	NR838677
GLEN STRATHFARRAR	BIO	4,030.00	Highland	12/04/84	East Highland	NH270370
GLEN TANAR	BIO	4,185.00	Aberdeenshire	14/02/84	Grampian	NO460930
GLEN TARFF	BIO	311.10	Highland	12/04/84	East Highland	NH387045
GLEN TILT WOODS	BIO	15.40	Perth and Kinross	15/12/83	Tayside & Clackmannanshire	NN877671 NN880688
GLEN VALTOS	GEO	53.20	Western Isles	31/01/90	Western Isles	NB070344
GLENACARDOCH POINT	GEO	81.50	Argyll and Bute	30/03/90	Argyll & Stirling	NR660379
GLENARBUCK	GEO	1.30	West Dunbartonshire	28/09/90	Strathclyde & Ayrshire	NS452747
GLENARTNEY JUNIPER WOOD	BIO	96.80	Perth and Kinross	15/12/83	Tayside & Clackmannanshire	NN761181
GLENCOE	MIX	3,175.90	Highland	21/03/89	West Highland	NN140550
GLENDARUEL WOOD AND CRAGS	BIO	78.10	Argyll and Bute	23/08/85	Argyll & Stirling	NS020900
GLENDOE LOCHANS	BIO	255.00	Highland	15/12/95	East Highland	NH430035
GLENEAGLES MIRE	BIO	1.00	Perth and Kinross	29/11/84	Tayside & Clackmannanshire	NN914107
GLENKINNON BURN	BIO	36.70	Scottish Borders	03/03/88	Forth & Borders	NT424336
GLENMORE FOREST	BIO	1,441.00	Highland	27/09/96	East Highland	NH980090
GLENTROOL OAKWOODS	BIO	78.70	Dumfries and Galloway	28/11/85	Dumfries & Galloway	NX400788 NX417803 NX429802
GLIMS MOSS AND DURKADALE	BIO	225.30	Orkney Islands	05/01/84	Northern Isles	HY310237
GORDON MOSS	BIO	44.50	Scottish Borders	10/06/86	Forth & Borders	NT635425
GRAVELAND	BIO	853.09	Shetland Islands	05/12/00	Northern Isles	HU455940
GREEN HILL OF STRATHDON	BIO	644.40	Aberdeenshire	17/07/87	Grampian	NJ320140
GREENLAW MOOR	BIO	1,175.00	Scottish Borders	22/01/87	Forth & Borders	NT705500
GREENOCK MAINS	GEO	9.30	East Ayrshire	29/09/89	Strathclyde & Ayrshire	NS635277
GRENNAN BAY	GEO	6.60	Dumfries and Galloway	29/09/89	Dumfries & Galloway	NX074438
GRESS SALTINGS	BIO	86.50	Western Isles	12/09/84	Western Isles	NB487414
GRIBUN SHORE AND CRAGS	MIX	231.40	Argyll and Bute	24/10/88	Argyll & Stirling	NM456355
GRIESTON QUARRY	GEO	1.80	Scottish Borders	26/02/87	Forth & Borders	NT314362
GRUDIE PEATLANDS	BIO	4,786.00	Highland	27/08/93	North Highland	NC500100
GRUINART FLATS	MIX	3,170.00	Argyll and Bute	24/11/83	Argyll & Stirling	NR285665
GULL NEST	BIO	254.70	Moray	01/12/83	Grampian	NJ225505
GUTCHER	GEO	1.90	Shetland Islands	13/02/89	Northern Isles	HU551997
HABBIES HOWE – LOGAN BURN	BIO	5.50	Midlothian	22/08/85	Forth & Borders	NT184619
HADFAST VALLEY	BIO	5.80	Midlothian	30/04/86	Forth & Borders	NT388688
HAM NESS	GEO	31.60	Shetland Islands	15/02/90	Northern Isles	HP636017
HAMILTON HIGH PARKS	BIO	31.40	South Lanarkshire	21/12/84	Strathclyde & Ayrshire	NS728536 NS733532 NS734538
HAMILTON LOW PARKS	BIO	107.60	South Lanarkshire	31/01/86	Strathclyde & Ayrshire	NS718575 NS727567
HANDA ISLAND	BIO	363.00	Highland	26/06/86	North Highland	NC138480
HANGMANS BRIDGE	GEO	2.50	Highland	07/12/84	West Highland	NG856299
HANNASTON WOOD	BIO	25.90	Dumfries and Galloway	23/05/85	Dumfries & Galloway	NX596824
HARE MYRE, MONK MYRE AND STORMONT LOCH	BIO	80.50	Perth and Kinross	12/06/85	Tayside & Clackmannanshire	NO187423 NO207426
HAREHEUGH CRAIGS	GEO	8.00	Scottish Borders	03/03/88	Forth & Borders	NT688400
HASCOSAY	MIX	165.20	Shetland Islands	25/01/88	Northern Isles	HU553923
HASSOCKRIGG AND NORTH SHOTTS MOSSES	BIO	107.53	North Lanarkshire	17/03/98	Strathclyde & Ayrshire	NS873617
HAWCRAIGS – GLENARBUCK	BIO	17.60	West Dunbartonshire	11/11/83	Strathclyde & Ayrshire	NS453742
HEART MOSS	BIO	22.00	Dumfries and Galloway	15/06/84	Dumfries & Galloway	NX770480
HELLS GLEN	BIO	37.60	Argyll and Bute	21/12/84	Argyll & Stirling	NN190052

19. SSSI : Consolidated list of Sites notified under the Wildlife and Countryside Act 1981 as at 31 March 2002  
(continued)

SSSI	Type <sup>1</sup>	Area (ha)	Local Authority <sup>2</sup>	Date of Notification	Lead SNH Area	OS Central Grid Ref
HELMSDALE COAST	GEO	148.40	Highland	12/12/86	North Highland	NC929077 NC937089 NC948095 NC952099 NC973103 NC982114 ND023147 ND031152 ND058172
HENDERLAND BANK	BIO	4.70	Scottish Borders	22/08/85	Forth & Borders	NT240232
HERMAND BIRCHWOOD	BIO	11.80	West Lothian	12/03/87	Forth & Borders	NT031618
HERMAND QUARRY	BIO	1.60	West Lothian	16/01/90	Forth & Borders	NT028635
HERMANESS	MIX	980.30	Shetland Islands	02/10/86	Northern Isles	HP605160
HERMANLAW AND MUCKRA CLEUCHS	BIO	5.60	Scottish Borders	27/03/86	Forth & Borders	NT221165 NT225167 NT226163
HEWAN BANK	GEO	5.30	Midlothian	21/10/88	Forth & Borders	NT285646
HIGH SMITHSTONE QUARRY	GEO	4.90	North Ayrshire	31/03/89	Strathclyde & Ayrshire	NS279456
HILL OF BARRA	GEO	6.10	Aberdeenshire	04/12/89	Grampian	NJ802257
HILL OF COLVADALE AND SOBUL	BIO	819.40	Shetland Islands	15/01/87	Northern Isles	HP610052
HILL OF JOHNSTON	GEO	19.80	Aberdeenshire	25/09/90	Grampian	NJ574249
HILL OF LEODEBEST	BIO	10.60	Highland	10/04/84	North Highland	ND185345
HILL OF LONGHAVEN	GEO	1.70	Aberdeenshire	14/06/84	Grampian	NK083424
HILL OF TOWANREEF	MIX	1,823.00	Aberdeenshire	11/10/83	Grampian	NJ420245
HILL OF WAREHOUSE	BIO	24.90	Highland	07/12/84	North Highland	ND314412
HOLBORN HEAD	MIX	128.00	Highland	23/11/84	North Highland	ND073712 ND107707
HOLL MEADOWS	BIO	8.00	Fife	08/11/85	Forth & Borders	NO223036 NO233032 NO238030 NO246029
HOLM OF PAPA WESTRAY	BIO	47.60	Orkney Islands	25/01/88	Northern Isles	HY508520
HOUGH BAY AND BALEVULLIN MACHAIR	BIO	508.30	Argyll and Bute	22/02/85	Argyll & Stirling	NL943463 NL960480 NL973475
HOWFORD BRIDGE	GEO	6.10	East Ayrshire	04/09/86	Strathclyde & Ayrshire	NS515254
HOWERIG MUJR	BIO	20.50	Falkirk	04/11/94	Forth & Borders	NS854786
HOWMORE ESTUARY, LOCHS ROAG AND FADA	MIX	424.10	Western Isles	02/05/85	Western Isles	NF756356
HOY	MIX	9,499.69	Orkney Islands	14/02/00	Northern Isles	NH225010
HUMMELKNOWES MOSS	BIO	4.70	Scottish Borders	17/10/83	Forth & Borders	NT515127
INCHCOONANS CLAYPIT	GEO	1.20	Perth and Kinross	21/02/85	Tayside & Clackmannanshire	NO242233
INCHCRUIN	BIO	24.00	Stirling	27/04/01	Argyll & Stirling	NS387912
INCHLONAIG	BIO	74.80	Argyll and Bute	22/03/83	Argyll & Stirling	NS380935
INCHMICKERY	BIO	4.80	City of Edinburgh	22/08/85	Forth & Borders	NT207805 NT207811
INCHMOAN	BIO	45.70	Argyll and Bute	22/03/83	Argyll & Stirling	NS376907
INCHMURRIN	BIO	37.20	West Dunbartonshire	22/03/83	Argyll & Stirling	NS380875
INCHRORY	MIX	1,093.10	Moray	04/05/88	Grampian	NJ182080
INCHTAVANNACH AND INCHCONNACHAN	BIO	104.30	Argyll and Bute	22/03/83	Argyll & Stirling	NS366912 NS375916
INNER CLYDE	BIO	3,427.30	Argyll and Bute	21/06/99	Strathclyde & Ayrshire	NS370750
INNER TAY ESTUARY	BIO	6,596.76	Perth and Kinross	25/08/99	Tayside & Clackmannanshire	NO280220
INNINMORE BAY	MIX	127.20	Highland	24/10/86	West Highland	NM719423
INNISHEWAN WOOD	BIO	41.80	Stirling	12/01/87	Argyll & Stirling	NN470285
INVERASDALE PEATLANDS	BIO	1,264.60	Highland	25/02/97	West Highland	NG795900
INVERBRORA	GEO	55.90	Highland	24/03/88	North Highland	NC906033
INVERFARIGAIG	BIO	100.00	Highland	25/11/83	East Highland	NH525236
INVERHOPE	MIX	47.70	Highland	07/11/86	North Highland	NC482618
INVERNAVER	MIX	630.00	Highland	30/11/87	North Highland	NC685605
INVERNEIL BURN	BIO	16.10	Argyll and Bute	28/06/85	Argyll & Stirling	NR831818

19. SSSI : Consolidated list of Sites notified under the Wildlife and Countryside Act 1981 as at 31 March 2002  
(continued)

SSSI	Type <sup>1</sup>	Area (ha)	Local Authority <sup>2</sup>	Date of Notification	Lead SNH Area	OS Central Grid Ref
INVERPOLLY	MIX	11,937.50	Highland	24/10/86	North Highland	NC135125
INVERTIEL QUARRY	GEO	0.70	Fife	30/03/90	Forth & Borders	NT271898
ISLE OF MAY	BIO	56.60	Fife	13/02/85	Forth & Borders	NT655995
ISLE OF WHITHORN BAY	GEO	3.70	Dumfries and Galloway	09/03/90	Dumfries & Galloway	NX476363
JEDWATER WOODLANDS	BIO	27.10	Scottish Borders	17/10/83	Forth & Borders	NT654190 NT663162 NT673147
JOCK'S GILL WOOD	BIO	55.60	South Lanarkshire	05/08/83	Strathclyde & Ayrshire	NS822502
JOHN O' GROATS	GEO	0.90	Highland	28/09/87	North Highland	ND380735
KAMES BAY	BIO	4.60	North Ayrshire	23/05/85	Strathclyde & Ayrshire	NS171550
KEELSLANG HILL AND SWARTABECK BURN	BIO	925.60	Orkney Islands	27/07/88	Northern Isles	HY390095
KEEN OF HAMAR	MIX	51.30	Shetland Islands	17/01/85	Northern Isles	HP645097
KEITH WATER	GEO	3.00	East Lothian	30/04/84	Forth & Borders	NT438623 NT438631 NT440621 NT449637 NT450640 NT453637
KELLAS OAKWOOD	BIO	25.80	Moray	18/08/88	Grampian	NJ157540
KELTNEYBURN	BIO	37.30	Perth and Kinross	19/04/85	Tayside & Clackmannanshire	NN768503
KENMURE HOLMS	BIO	154.10	Dumfries and Galloway	31/03/87	Dumfries & Galloway	NX638765
KENNACRAIG & ESRAGAN BURN	BIO	168.30	Argyll and Bute	31/03/87	Argyll & Stirling	NM990370 NM997347
KENNOX WATER	GEO	16.70	South Lanarkshire	22/12/88	Strathclyde & Ayrshire	NS783253
KENTRA BAY AND MOSS	BIO	997.30	Highland	30/03/90	West Highland	NM650685
KERGORD PLANTATIONS	BIO	6.50	Shetland Islands	14/08/85	Northern Isles	HU395541
KERSHOPE BRIDGE <sup>5</sup>	GEO	6.70	Scottish Borders	17/10/83	Forth & Borders	NY499834
KIELDERHEAD MOORS : CARTER FELL TO PEEL FELL	BIO	948.10	Scottish Borders	11/05/89	Forth & Borders	NT650030
KILBERRY COAST	BIO	214.30	Argyll and Bute	21/03/86	Argyll & Stirling	NR705632 NR716690
KILCONQUHAR LOCH	BIO	48.20	Fife	21/02/84	Forth & Borders	NO488017
KILDUMMIE KAMES	MIX	631.00	Highland	24/06/83	East Highland	NH830530
KILHERN MOSS	BIO	123.40	Dumfries and Galloway	15/02/88	Dumfries & Galloway	NX200628
KILLIEGOWAN WOOD	BIO	55.60	Dumfries and Galloway	23/08/85	Dumfries & Galloway	NX584572
KILLORN MOSS	BIO	34.90	Stirling	30/07/86	Argyll & Stirling	NS622962
KINCARDINE CASTLE WOOD	BIO	106.00	Perth and Kinross	15/12/83	Tayside & Clackmannanshire	NN947115
KINGS MYRE	BIO	11.10	Perth and Kinross	15/12/83	Tayside & Clackmannanshire	NO113363
KINGSHOUSE	GEO	50.40	Highland	28/03/91	West Highland	NN285555
KINGSIDE LOCH	BIO	13.30	Scottish Borders	25/11/86	Forth & Borders	NT342134
KINLOCH AND KYLEAKIN HILLS (MONADH CHAOL ACAINN IS CHEANN LOCH)	MIX	5,266.96	Highland	27/04/01	West Highland	NG750200
KINLOCHLAGGAN BOULDER BEDS	GEO	6.50	Highland	14/09/89	East Highland	NN547898
KINNOULL HILL	MIX	72.80	Perth and Kinross	01/03/84	Tayside & Clackmannanshire	NO134229
KINRIVE – STRATHRORY	BIO	240.36	Highland	13/12/84	East Highland	NH700760
KINTYRE GOOSE LOCHS	BIO	286.50	Argyll and Bute	13/08/97	Argyll & Stirling	NR710300 NR737046 NR747472 NR766510
KINUACHDRACH	BIO	142.50	Argyll and Bute	28/11/86	Argyll & Stirling	NR707979
KINVEACHY FOREST	BIO	5,335.00	Highland	07/08/86	East Highland	NH856175
KIPPENRAIT GLEN	BIO	63.60	Stirling	23/10/91	Argyll & Stirling	NS795996
KIPPILAW MOSS	BIO	0.80	Scottish Borders	17/10/83	Forth & Borders	NT492154
KIRKCONNELL FLOW	BIO	142.00	Dumfries and Galloway	04/08/86	Dumfries & Galloway	NX970700
KIRKOWAN FLOW	BIO	776.60	Dumfries and Galloway	20/12/85	Dumfries & Galloway	NX255705
KIRKHILL	GEO	1.30	Aberdeenshire	11/10/90	Grampian	NK012526
KIRKHOPE LINNS	BIO	7.50	Scottish Borders	01/11/90	Forth & Borders	NT382239

19. SSSI : Consolidated list of Sites notified under the Wildlife and Countryside Act 1981 as at 31 March 2002  
(continued)

SSSI	Type <sup>1</sup>	Area (ha)	Local Authority <sup>2</sup>	Date of Notification	Lead SNH Area	OS Central Grid Ref
KIRKTON BURN MEADOW	BIO	5.20	Scottish Borders	17/10/83	Forth & Borders	NT535141
KNAPDALE LOCHS	BIO	113.90	Argyll and Bute	12/04/00	Argyll & Stirling	NR757685 NR763808 NR813784 NR813870
KNAPDALE WOODS	BIO	585.00	Argyll and Bute	25/04/01	Argyll & Stirling	NR755875 NR765870 NR778889 NR782900 NR795915
KNOCKAN CLIFF	MIX	361.70	Highland	28/05/87	North Highland	NC203097
KNOCKDAW HILL	BIO	391.70	South Ayrshire	15/10/91	Strathclyde & Ayrshire	NX155883 NX166877
KNOCKDOLIAN HILL	BIO	67.50	South Ayrshire	25/09/84	Strathclyde & Ayrshire	NX113848
KNOCKFIN HEIGHTS	BIO	5,205.00	Highland	24/09/92	North Highland	NC949334
KNOCKGARDNER	GEO	0.30	South Ayrshire	29/06/90	Strathclyde & Ayrshire	NS355036
KNOCKIE LOCHS	BIO	141.00	Highland	01/07/96	East Highland	NH453132
KNOCKINNON HEATH	BIO	66.60	Highland	28/09/87	North Highland	ND172315
KNOCKNAIRS HILL	BIO	17.30	Inverclyde	25/03/92	Strathclyde & Ayrshire	NS305742
KNOCKORMAL	GEO	5.70	South Ayrshire	29/06/90	Strathclyde & Ayrshire	NX134885 NX137889 NX138890 NX143891
KYLE OF SUTHERLAND MARSHES	BIO	403.70	Highland	25/03/88	North Highland	NH515990 NH574957
LACESSTON MUIR AND GLEN BURN GORGE	BIO	101.00	Fife	01/06/85	Forth & Borders	NO185064
LADDER HILLS	BIO	4,240.40	Aberdeenshire	14/12/90	Grampian	NJ250150
LADY BELLS MOSS	BIO	59.40	North Lanarkshire	05/08/83	Strathclyde & Ayrshire	NS810651
LADY LOCH	BIO	2.10	Perth and Kinross	15/12/83	Tayside & Clackmannanshire	NO196137
LAG MEADOW	BIO	4.70	Dumfries and Galloway	27/03/91	Dumfries & Galloway	NX885783
LAGGAN	GEO	6.60	North Ayrshire	28/09/90	Strathclyde & Ayrshire	NR986504
LAGGAN BURN	GEO	2.70	South Ayrshire	29/06/90	Strathclyde & Ayrshire	NX202945 NX204947 NX206946 NX206947 NX209943
LAGGAN PENINSULA AND BAY	BIO	1,270.00	Argyll and Bute	11/11/83	Argyll & Stirling	NR297555
LAGGANMULLAN	BIO	28.50	Dumfries and Galloway	16/11/90	Dumfries & Galloway	NX557556
LAGGANULVA WOOD	MIX	214.00	Argyll and Bute	17/06/88	Argyll & Stirling	NM450420
LAGRAE BURN	GEO	9.80	Dumfries and Galloway	19/03/87	Dumfries & Galloway	NS705145
LAIRDS LOCH	BIO	6.30	Perth and Kinross	30/01/84	Tayside & Clackmannanshire	NO259357
LAIRG & STRATH BRORA LOCHS	BIO	286.30	Highland	24/03/00	North Highland	NC599125 NC606081 NC616093 NC625076 NC685146 NC697125 NC739113 NC766138
LAKE OF MENTEITH	BIO	488.70	Stirling	28/09/93	Argyll & Stirling	NN577005
LAMB HOGA	BIO	809.70	Shetland Islands	18/03/86	Northern Isles	HU602897
LAMBSDALE LEANS	BIO	87.70	Highland	11/10/84	North Highland	ND052548
LAMMER LAW	BIO	991.00	East Lothian	30/04/84	Forth & Borders	NT540615
LAMMERMUIR DEANS	BIO	50.10	East Lothian	15/08/83	Forth & Borders	NT688703 NT689695 NT708707 NT711699
LANG CRAIGS	BIO	33.60	West Dunbartonshire	13/05/83	Strathclyde & Ayrshire	NS433765
LANGHOLM – NEWCASTLETON HILLS	MIX	7,679.00	Dumfries and Galloway	04/07/85	Forth & Borders	NY435915
LANGTON LEES CLEUGH	BIO	13.70	Scottish Borders	24/07/85	Forth & Borders	NT740523



19. SSSI : Consolidated list of Sites notified under the Wildlife and Countryside Act 1981 as at 31 March 2002  
(continued)

SSSI	Type <sup>1</sup>	Area (ha)	Local Authority <sup>2</sup>	Date of Notification	Lead SNH Area	OS Central Grid Ref
LANGWELL WATER	BIO	274.40	Highland	29/02/84	North Highland	ND080225
LARGS COAST SECTION	GEO	7.70	North Ayrshire	29/06/90	Strathclyde & Ayrshire	NS192627
LAUGHENGHIE AND AIRIE HILLS	BIO	2,308.50	Dumfries and Galloway	28/11/85	Dumfries & Galloway	NX620660
LAXO BURN	BIO	0.50	Shetland Islands	08/02/94	Northern Isles	HU445634
LEA LARKS	GEO	10.40	Dumfries and Galloway	20/01/92	Dumfries & Galloway	NX564691
LEADHILLS – WANLOCKHEAD	GEO	49.50	Dumfries and Galloway	09/03/90	Dumfries & Galloway	NS865134 NS871139 NS880141
LEAVAD	GEO	70.00	Highland	10/04/84	North Highland	ND174462
LEDMORE WOOD	BIO	95.10	Highland	29/02/84	North Highland	NH664891
LENNEL, CHARLEY'S BRAE	GEO	5.90	Scottish Borders	24/07/85	Forth & Borders	NT857411
LENY QUARRY	GEO	5.40	Stirling	28/05/86	Argyll & Stirling	NN615098
LETHENHILL	BIO	34.80	Moray	01/07/94	Grampian	NJ110580
LEVEN VALLEY	MIX	580.30	Highland	30/03/90	West Highland	NN210606
LEVISHIE WOOD	BIO	179.50	Highland	01/08/88	East Highland	NH400180
LIATRIE BURN	BIO	90.30	Highland	28/10/88	East Highland	NH252338
LIELOWAN MEADOW	BIO	2.70	Fife	16/01/90	Forth & Borders	NT090926
LIME CRAIG QUARRY	GEO	4.60	Stirling	16/01/90	Argyll & Stirling	NN533018
LIME HILL	BIO	2.70	Stirling	12/10/84	Argyll & Stirling	NS473963
LINDEAN RESERVOIR	BIO	14.10	Scottish Borders	02/08/85	Forth & Borders	NT502291
LINDORES LOCH	BIO	56.50	Fife	25/09/86	Forth & Borders	NO266164
LINHOUSE VALLEY	BIO	39.80	West Lothian	11/06/87	Forth & Borders	NT072643
LINLITHGOW LOCH	BIO	52.20	West Lothian	26/07/84	Forth & Borders	NT003775
LINN MILL	BIO	16.00	Clackmannanshire	30/11/89	Tayside & Clackmannanshire	NS932939
LINN OF TUMMEL	BIO	1.60	Perth and Kinross	15/12/83	Tayside & Clackmannanshire	NN905602
LINNE MHUIRICH	BIO	107.80	Argyll and Bute	29/10/84	Argyll & Stirling	NR726847
LINTMILL RAILWAY CUTTING	GEO	5.70	Scottish Borders	17/01/86	Forth & Borders	NT733463
LISMORE LOCHS	BIO	110.50	Argyll and Bute	22/02/85	Argyll & Stirling	NM808376 NM829394 NM859424
LITTLE BALLO	BIO	11.50	Perth and Kinross	30/01/84	Tayside & Clackmannanshire	NO266345 NO268348 NO272353
LITTLE GLENSHEE	GEO	42.50	Perth and Kinross	26/09/90	Tayside & Clackmannanshire	NN982346
LITTLE LOCH ROAG VALLEY BOG	BIO	19.20	Western Isles	22/12/83	Western Isles	NB140250
LITTLEMILL FLUVIOGLACIAL LANDFORMS	GEO	179.10	Highland	27/01/84	East Highland	NH702361
LITTLETON AND BALHAMIE HILLS	BIO	243.40	South Ayrshire	18/11/91	Strathclyde & Ayrshire	NX130867 NX135882
LOCH A' MHUILINN	BIO	76.50	Highland	30/03/88	North Highland	NC166394
LOCH A' SGURR PEGMATITE	GEO	0.60	Western Isles	16/08/85	Western Isles	NG070865
LOCH ACHNACLOICH	BIO	20.10	Highland	10/07/84	East Highland	NH665735
LOCH ALINE	MIX	85.78	Highland	18/09/00	West Highland	NM695460
LOCH AN DUIN	BIO	3,606.00	Western Isles	16/08/85	Western Isles	NF935740
LOCH ARKAIG PINWOOD	BIO	506.70	Highland	30/03/92	West Highland	NN035915
LOCH ASHAIG	GEO	3.40	Highland	02/04/90	West Highland	NG691232
LOCH ASHIE	BIO	162.00	Highland	27/02/96	East Highland	NH630349
LOCH AWE AND LOCH AILSH	BIO	146.03	Highland	10/12/99	North Highland	NC246153 NC315110
LOCH BA WOODLAND	BIO	119.70	Argyll and Bute	28/02/90	Argyll & Stirling	NM570385
LOCH BATTAN	BIO	21.30	Highland	26/05/95	East Highland	NH539390
LOCH BEANNACH ISLANDS	BIO	32.50	Highland	26/06/86	North Highland	NC143264
LOCH BEE	MIX	1,172.90	Western Isles	30/10/84	Western Isles	NF770430
LOCH BEE MACHAIR	MIX	797.00	Western Isles	18/10/89	Western Isles	NF755430
LOCH BRAN	BIO	17.20	Highland	27/09/84	East Highland	NH508192
LOCH BRANDY	BIO	99.70	Angus	24/01/85	Tayside & Clackmannanshire	NO340755
LOCH CALDER	BIO	431.00	Highland	15/12/99	North Highland	ND072601
LOCH CALUIM FLOWS	BIO	6,186.00	Highland	12/03/93	North Highland	ND012533

19. SSSI : Consolidated list of Sites notified under the Wildlife and Countryside Act 1981 as at 31 March 2002  
(continued)

SSSI	Type <sup>1</sup>	Area (ha)	Local Authority <sup>2</sup>	Date of Notification	Lead SNH Area	OS Central Grid Ref
LOCH CLEAT	GEO	2.60	Highland	02/04/90	West Highland	NG416742
LOCH CON	BIO	50.00	Perth and Kinross	15/12/83	Tayside & Clackmannanshire	NN687679
LOCH DALBEG	BIO	4.40	Western Isles	22/12/83	Western Isles	NB227457
LOCH DOON	BIO	880.30	East Ayrshire	04/08/86	Strathclyde & Ayrshire	NX497975
LOCH DRUIDIBEG	MIX	1,677.00	Western Isles	23/03/87	Western Isles	NF782378
LOCH DUBH	BIO	5.90	Highland	29/09/86	West Highland	NM672848
LOCH ECK	BIO	559.60	Argyll and Bute	19/06/91	Argyll & Stirling	NS137920
LOCH ETTERIDGE	GEO	116.60	Highland	20/07/89	East Highland	NN695935
LOCH EYE	BIO	195.40	Highland	26/02/85	East Highland	NH831798
LOCH FADA	BIO	86.60	Argyll and Bute	23/02/84	Argyll & Stirling	NR383956
LOCH FLEET	BIO	1,238.00	Highland	13/07/84	North Highland	NH800960
LOCH FREUCHIE MEADOWS	BIO	9.30	Perth and Kinross	19/04/85	Tayside & Clackmannanshire	NN876368
LOCH GLENCOUL	MIX	1,094.50	Highland	29/02/84	North Highland	NC259300
LOCH HALLAN	BIO	364.10	Western Isles	04/02/88	Western Isles	NF738224
LOCH HEILEN	BIO	104.40	Highland	22/01/85	North Highland	ND255684
LOCH HUMPHREY BURN	GEO	1.40	West Dunbartonshire	22/12/88	Strathclyde & Ayrshire	NS467754
LOCH LAXAVAT ARD AND LOCH LAXAVAT IORACH	BIO	255.50	Western Isles	22/12/83	Western Isles	NB237386
LOCH LEVEN	BIO	1,612.60	Perth and Kinross	12/06/85	Tayside & Clackmannanshire	NO145015
LOCH LIBO	BIO	18.00	East Renfrewshire	06/04/84	Strathclyde & Ayrshire	NS435557
LOCH LIEURARY	BIO	40.80	Highland	23/11/84	North Highland	ND074642
LOCH LUBNAIG MARSHES	MIX	62.90	Stirling	26/06/86	Argyll & Stirling	NN559157
LOCH MACANRIE FENS	BIO	111.70	Stirling	12/10/84	Argyll & Stirling	NS566992
LOCH MAHAICK	BIO	34.50	Stirling	08/07/86	Argyll & Stirling	NN707069
LOCH MAREE	MIX	3,100.00	Highland	19/03/92	West Highland	NG970690
LOCH MEADIE PEATLANDS	MIX	6,221.00	Highland	31/07/91	North Highland	NC539417
LOCH MEODAL	GEO	21.50	Highland	03/04/90	West Highland	NG656113
LOCH MEURACH	GEO	2.20	Western Isles	16/08/85	Western Isles	NG061877
LOCH MOIDART	MIX	798.80	Highland	10/11/86	West Highland	NM672734
LOCH MORAIG	BIO	33.20	Perth and Kinross	15/12/83	Tayside & Clackmannanshire	NN906666
LOCH MORAR	BIO	3,032.00	Highland	18/03/87	West Highland	NM775903
LOCH NA CARTACH	BIO	22.60	Western Isles	27/01/84	Western Isles	NB534499
LOCH NAM MADADH	BIO	306.40	Western Isles	07/03/97	Western Isles	NF925694
LOCH NAN EILEAN VALLEY BOG	BIO	31.80	Western Isles	20/01/84	Western Isles	NB237234
LOCH OBISARY	BIO	354.00	Western Isles	31/08/86	Western Isles	NF896620
LOCH OF ABOYNE	BIO	14.50	Aberdeenshire	05/01/84	Grampian	NO537999
LOCH OF BANKS	BIO	43.40	Orkney Islands	23/03/89	Northern Isles	HY275235
LOCH OF CLOUSTA	BIO	49.70	Shetland Islands	19/07/83	Northern Isles	HU315582
LOCH OF DURRAN	BIO	40.90	Highland	13/09/84	North Highland	ND207653
LOCH OF GIRLSTA	BIO	101.70	Shetland Islands	10/05/83	Northern Isles	HU433522
LOCH OF ISBISTER AND THE LOONS	BIO	104.50	Orkney Islands	10/05/83	Northern Isles	HY254240
LOCH OF KINNORDY	BIO	86.00	Angus	12/06/85	Tayside & Clackmannanshire	NO360542
LOCH OF LINTRATHEN	BIO	189.10	Angus	24/01/85	Tayside & Clackmannanshire	NO278549
LOCH OF LUMGAIR	BIO	22.40	Aberdeenshire	26/10/83	Grampian	NO853826
LOCH OF MEY	BIO	68.50	Highland	13/12/96	North Highland	ND271735
LOCH OF PARK	BIO	47.00	Aberdeenshire	24/06/83	Grampian	NO767988
LOCH OF SKENE	BIO	124.60	Aberdeenshire	22/05/85	Grampian	NJ785075
LOCH OF STRATHBEG	MIX	982.80	Aberdeenshire	14/11/91	Grampian	NK075590
LOCH OF WESTER	BIO	68.60	Highland	19/09/84	North Highland	ND325592
LOCH OF WINLESS	BIO	28.40	Highland	19/09/84	North Highland	ND294545
LOCH OIRE	BIO	8.80	Moray	05/02/86	Grampian	NJ289609
LOCH ORASAY	BIO	96.60	Western Isles	22/12/83	Western Isles	NB387283
LOCH RUTHVEN	BIO	218.18	Highland	18/05/87	East Highland	NH620276
LOCH SCARMCLATE	BIO	110.00	Highland	01/07/86	North Highland	ND189596
LOCH SCARRASDALE VALLEY BOG	BIO	207.00	Western Isles	14/03/84	Western Isles	NB493503
LOCH SGUABAIN	GEO	72.80	Argyll and Bute	28/02/90	Argyll & Stirling	NM633299

19. SSSI : Consolidated list of Sites notified under the Wildlife and Countryside Act 1981 as at 31 March 2002  
(continued)

SSSI	Type <sup>1</sup>	Area (ha)	Local Authority <sup>2</sup>	Date of Notification	Lead SNH Area	OS Central Grid Ref
LOCH SHIEL	BIO	3,373.90	Highland	18/03/91	West Highland	NM800720
LOCH SIADAR	BIO	8.50	Western Isles	05/12/96	Western Isles	NB187389
LOCH SPYNE	BIO	93.00	Moray	30/09/83	Grampian	NJ234661
LOCH STACK	BIO	726.30	Highland	29/02/84	North Highland	NC290430
LOCH STIAPAVAT	BIO	35.50	Western Isles	14/03/84	Western Isles	NB528643
LOCH TALLANT	BIO	93.00	Argyll and Bute	11/11/83	Argyll & Stirling	NR335578
LOCH TAY MARSHES	BIO	65.50	Stirling	23/08/85	Argyll & Stirling	NN584334
LOCH TUAMISTER	BIO	8.20	Western Isles	22/12/83	Western Isles	NB264455
LOCH TUMMEL FLUSH	BIO	7.50	Perth and Kinross	28/06/91	Tayside & Clackmannanshire	NN822599
LOCH URIGILL	BIO	322.00	Highland	18/11/96	North Highland	NC242102
LOCH USSIE	BIO	104.00	Highland	16/05/85	East Highland	NH505570
LOCH VAA	BIO	45.20	Highland	07/06/89	East Highland	NH913175
LOCH WATSTON	BIO	14.10	Stirling	30/03/90	Argyll & Stirling	NN712004
LOCH WATTEN	BIO	432.60	Highland	09/12/86	North Highland	ND230560
LOCH WOOD	BIO	9.70	Dumfries and Galloway	11/11/83	Dumfries & Galloway	NY084972
LOCHAILORT	GEO	4.80	Highland	18/03/87	West Highland	NM771820
LOCHAN BUIDHE MIRES	BIO	4,130.00	Highland	18/07/95	North Highland	NC769582
LOCHAN LAIRIG CHEILE	BIO	26.80	Stirling	06/10/88	Argyll & Stirling	NN528279
LOCHARBRIGGS QUARRY	GEO	4.10	Dumfries and Galloway	20/12/88	Dumfries & Galloway	NX990810
LOCHCOTE MARSH	BIO	10.60	West Lothian	12/03/87	Forth & Borders	NS979742
LOCHINDORES	BIO	16.60	Perth and Kinross	30/01/84	Tayside & Clackmannanshire	NO270357
LOCHMABEN LOCHS	BIO	35.90	Dumfries and Galloway	30/09/86	Dumfries & Galloway	NY062838 NY071834 NY078823
LOCHMILL LOCH	BIO	41.10	Fife	15/10/84	Forth & Borders	NO223163
LOCHS AT CLACHAN	BIO	103.90	Western Isles	14/03/84	Western Isles	NF810640
LOCHS CLUNIE AND MARLEE	BIO	178.30	Perth and Kinross	19/04/85	Tayside & Clackmannanshire	NO128444
LOCHS OF BUTTERSTONE, CRAIGLUSH, LOWES	BIO	259.30	Perth and Kinross	19/04/85	Tayside & Clackmannanshire	NO046440 NO060449
LOCHS OF HARRAY AND STENNESS	BIO	1,930.20	Orkney Islands	15/07/85	Northern Isles	HY283130 HY295160
LOCHS OF KIRKIGARTH AND BARDISTER	BIO	18.10	Shetland Islands	10/05/83	Northern Isles	HU238497 HU238502
LOCHS OF SPIGGIE AND BROW	BIO	154.00	Shetland Islands	18/05/83	Northern Isles	HU374160
LOCHS OF TINGWALL AND ASTA	BIO	71.50	Shetland Islands	31/01/85	Northern Isles	HU413415 HU417429
LOCKSHAW MOSSES	BIO	59.40	Fife	04/02/93	Forth & Borders	NS989909
LOGIERAIT MIRES	BIO	65.30	Perth and Kinross	15/12/83	Tayside & Clackmannanshire	NN955539 NN967534
LON A' CHUIL	BIO	3,730.00	Highland	07/02/95	North Highland	NC732422
LON LEANACHAIN	BIO	126.40	Highland	03/09/86	West Highland	NN198786
LONG BERRY COAST	GEO	8.80	Highland	15/12/88	North Highland	ND374492 ND377498
LONG CRAIG ISLAND	BIO	2.00	Fife	03/10/96	Forth & Borders	NT125802
LONG LOCH OF LUNDIE	BIO	34.20	Angus	30/01/84	Tayside & Clackmannanshire	NO287386
LONG MOSS – DRINKSTONE HILL	BIO	32.20	Scottish Borders	17/10/83	Forth & Borders	NT480185
LONGBRIDGE MUIR	BIO	513.60	Dumfries and Galloway	08/10/91	Dumfries & Galloway	NY050690
LONGMAN & CASTLE STUART BAYS	BIO	421.00	Highland	28/02/97	East Highland	NH715496
LONGNEWTON CUTTING	BIO	3.60	Scottish Borders	17/10/83	Forth & Borders	NT587266
LONGRIGGEND MOSS	BIO	38.00	North Lanarkshire	05/08/83	Strathclyde & Ayrshire	NS812696
LOSSIEMOUTH EAST QUARRY	GEO	1.30	Moray	08/04/87	Grampian	NJ236707
LOSSIEMOUTH SHORE	GEO	7.90	Moray	16/01/89	Grampian	NJ228711
LOTH GORGE	BIO	12.90	Highland	13/06/84	North Highland	NC947110
LOWER FINDHORN WOODS	BIO	179.10	Moray	11/09/86	Grampian	NJ002522
LOWER RIVER CONON	BIO	281.30	Highland	06/11/95	East Highland	NH530540
LOWER RIVER CREE	BIO	155.80	Dumfries and Galloway	27/03/91	Dumfries & Galloway	NX413649 NX448619

19. SSSI : Consolidated list of Sites notified under the Wildlife and Countryside Act 1981 as at 31 March 2002  
(continued)

SSSI	Type <sup>1</sup>	Area (ha)	Local Authority <sup>2</sup>	Date of Notification	Lead SNH Area	OS Central Grid Ref
LOWER RIVER SPEY	MIX	228.80	Moray	17/11/88	Grampian	NJ344620
LOWER STRATHAVON WOODS	BIO	295.70	Moray	28/03/90	Grampian	NJ188328
LOWER WICK RIVER	BIO	42.30	Highland	23/08/85	North Highland	ND347515
LUGAR SILL	GEO	2.10	East Ayrshire	30/04/86	Strathclyde & Ayrshire	NS600215
LUNDA WICK	GEO	1.20	Shetland Islands	16/01/87	Northern Isles	HP566044
LURG AND DOW LOCHS	BIO	32.70	Perth and Kinross	15/12/83	Tayside & Clackmannanshire	NT094966
LURGIE LOCH	BIO	11.70	Scottish Borders	17/10/83	Forth & Borders	NT677395
LUSKENTYRE BANKS AND SALTINGS	MIX	1,172.00	Western Isles	14/03/84	Western Isles	NG080973
LYNN OF LORN SMALL ISLANDS	BIO	97.60	Argyll and Bute	30/12/86	Argyll & Stirling	NM860400
LYNN SPOUT	GEO	2.60	North Ayrshire	30/09/86	Strathclyde & Ayrshire	NS283485
LYNNWOOD – WHITLAW WOOD, SLITRIG	BIO	11.40	Scottish Borders	17/10/83	Forth & Borders	NT499131
LYNSLIE BURN	GEO	24.10	Scottish Borders	21/10/88	Forth & Borders	NT130572
MACHAIRS ROBACH AND NEWTON	MIX	757.60	Western Isles	16/08/85	Western Isles	NF873763
MACHRIHANISH DUNES	BIO	299.00	Argyll and Bute	28/02/86	Argyll & Stirling	NR653238
MAIDENS TO DOONFOOT	MIX	224.50	South Ayrshire	29/09/89	Strathclyde & Ayrshire	NS219095
						NS242110
						NS251158
						NS254139
						NS265177
						NS316194
MAKERSTOUN – CORBIE CRAIGS TOS TROWS' CRAIG	BIO	11.70	Scottish Borders	17/10/83	Forth & Borders	NT662313
						NT685328
MALLART	BIO	562.00	Highland	05/07/95	North Highland	NC677338
MANGERSTA SANDS	GEO	19.10	Western Isles	16/08/85	Western Isles	NB009309
MANSE BURN	GEO	1.80	East Dunbartonshire	28/09/90	Strathclyde & Ayrshire	NS529733
MARTNAHAM LOCH AND WOOD	BIO	65.50	South Ayrshire	04/08/86	Strathclyde & Ayrshire	NS393173
MARWICK HEAD	BIO	9.10	Orkney Islands	23/10/86	Northern Isles	HY226257
MASONSHAUGH	GEO	36.70	Moray	08/10/86	Grampian	NJ120693
MEALL A' MHAOIL	GEO	291.10	Highland	20/07/84	West Highland	NG555312
MEALL AN T-SITHE AND CREAG RAINICH	GEO	247.40	Highland	29/10/87	North Highland	NH097752
						NH142764
MEALL DAIL – CHEALACH	GEO	37.60	Perth and Kinross	26/09/90	Tayside & Clackmannanshire	NN706674
						NN714675
MEALL GHAORDIE	BIO	1,460.00	Perth and Kinross	15/12/83	Tayside & Clackmannanshire	NN512395
						NN530455
MEALL IMIREACH	GEO	470.60	Highland	01/03/90	West Highland	NG795820
MEALL NA SAMHNA	BIO	2,959.80	Stirling	21/12/84	Argyll & Stirling	NN480335
MEALL REAMHAR	GEO	225.40	Perth and Kinross	26/09/90	Tayside & Clackmannanshire	NN782612
						NN530455
MEGGERNIE AND CROCH NA KEYS WOODS	BIO	267.30	Perth and Kinross	15/12/83	Tayside & Clackmannanshire	NN554454
						NN554454
MEIKLE LOCH AND KIPPET HILLS	MIX	71.90	Aberdeenshire	26/03/85	Grampian	NK029311
MEIKLEOUR AREA	BIO	154.30	Perth and Kinross	31/07/85	Tayside & Clackmannanshire	NO123386
						NO133387
						NO133393
						NO140386
MELBY	GEO	6.40	Shetland Islands	06/08/87	Northern Isles	HU168565
MENNOCK WATER	BIO	48.20	Dumfries and Galloway	28/11/86	Dumfries & Galloway	NS815082
MERRICK KELLS	MIX	8,924.80	Dumfries and Galloway	04/09/86	Dumfries & Galloway	NX450840
						NX510860
METHVEN MOSS	BIO	82.70	Perth and Kinross	29/11/84	Tayside & Clackmannanshire	NO011236
						NO046275
METHVEN WOODS	BIO	59.00	Perth and Kinross	15/12/83	Tayside & Clackmannanshire	NO056264
						NO056264
MIGDALE ROCK	BIO	144.00	Highland	23/08/85	North Highland	NH650910
MILL BAY	GEO	1.90	Orkney Islands	02/12/91	Northern Isles	HY665254
MILL DAM	BIO	9.20	Perth and Kinross	29/11/84	Tayside & Clackmannanshire	NO055385
						NO055385
MILL GLEN	GEO	20.00	Clackmannanshire	30/03/89	Tayside & Clackmannanshire	NS922985
						NS922985
MILL LOCH, EDAY	BIO	23.70	Orkney Islands	25/03/83	Northern Isles	HY565368

19. SSSI : Consolidated list of Sites notified under the Wildlife and Countryside Act 1981 as at 31 March 2002  
(continued)

SSSI	Type <sup>1</sup>	Area (ha)	Local Authority <sup>2</sup>	Date of Notification	Lead SNH Area	OS Central Grid Ref
MILL WOOD	BIO	7.20	Moray	26/10/83	Grampian	NJ455504
MILLBURN	BIO	14.50	South Lanarkshire	28/06/85	Strathclyde & Ayrshire	NS785513
MILLENDERDALE	GEO	1.40	South Ayrshire	16/11/90	Strathclyde & Ayrshire	NX177905 NX177906
MILLERS WOOD	BIO	12.90	South Lanarkshire	05/08/83	Strathclyde & Ayrshire	NS820283
MILTON LOCH	BIO	72.50	Dumfries and Galloway	04/09/86	Dumfries & Galloway	NX840715
MILTON LOCKHART WOOD	BIO	14.30	South Lanarkshire	03/05/83	Strathclyde & Ayrshire	NS815493
MILTON NESS	GEO	25.80	Aberdeenshire	15/03/90	Grampian	NO769649
MILTON WOOD	BIO	25.80	Perth and Kinross	23/08/83	Tayside & Clackmannanshire	NO170509
MINGULAY AND BERNERAY	BIO	819.00	Western Isles	22/12/83	Western Isles	NL560800 NL560830
MINTO CRAIGS	BIO	10.30	Scottish Borders	17/10/83	Forth & Borders	NT582208
MOCHRUM LOCHS	BIO	460.20	Dumfries and Galloway	04/08/86	Dumfries & Galloway	NX295535
MOFFAT HILLS	MIX	2,857.90	Dumfries and Galloway	26/08/88	Dumfries & Galloway	NT155135
MOIDACH MORE	BIO	927.00	Moray	11/03/92	Grampian	NOJ35420
MOINE MHOR	BIO	1,194.80	Argyll and Bute	14/12/90	Argyll & Stirling	NR815925 NR829950
MOINTEACH NAN LOCHAIN DUBHA	BIO	410.00	Highland	31/07/96	West Highland	NG673205
MOINTEACH SCADABHAIGH	BIO	4,148.40	Western Isles	06/12/96	Western Isles	NF858653
MOLLANDS	GEO	8.00	Stirling	31/01/89	Argyll & Stirling	NN628068
MOLLINSBURN ROAD CUTTING	GEO	1.60	North Lanarkshire	26/08/88	Strathclyde & Ayrshire	NS715718
MONACH ISLANDS	BIO	577.00	Western Isles	12/12/83	Western Isles	NF661630 NF661630
MONADH MOR	BIO	174.60	Highland	27/08/87	East Highland	NH582538
MONADLIATH	BIO	10,696.30	Highland	10/07/86	East Highland	NH630030
MONAR FOREST	BIO	5,420.00	Highland	05/03/84	East Highland	NH130450
MONIACK GORGE	BIO	124.00	Highland	25/03/86	East Highland	NH558410
MONIFIETH BAY	BIO	212.70	Dundee City	09/05/85	Tayside & Clackmannanshire	NO485313
MONTROSE BASIN	MIX	955.40	Angus	02/04/93	Tayside & Clackmannanshire	NO685580
MONZIE WOOD	BIO	45.40	Perth and Kinross	03/08/84	Tayside & Clackmannanshire	NN881259
MOORFOOT HILLS	BIO	8,723.00	Scottish Borders	21/12/89	Forth & Borders	NT370460
MORENISH MEADOW	BIO	36.00	Perth and Kinross	23/08/83	Tayside & Clackmannanshire	NN608352
MORRICH MORE	MIX	2,975.00	Highland	11/03/87	East Highland	NH830840
MORROCH BAY	GEO	11.70	Dumfries and Galloway	03/07/90	Dumfries & Galloway	NO17524
MORRONE BIRKWOOD	BIO	336.10	Aberdeenshire	28/06/84	Grampian	NX0135902
MORTLACH MOSS	BIO	12.30	Aberdeenshire	28/03/91	Grampian	NJ505449
MORTON LOCHS	BIO	49.60	Fife	21/02/84	Forth & Borders	NO463265
MORVEN AND MULLACHDUBH	BIO	2,657.00	Aberdeenshire	18/08/88	Grampian	NJ370045
MORVEN AND SCARABEN	BIO	3,379.50	Highland	29/02/84	North Highland	ND040275
MOSS OF CROMBIE	BIO	125.40	Aberdeenshire	26/10/83	Grampian	NJ573523
MOSS OF CRUDEN	GEO	85.10	Aberdeenshire	07/06/84	Grampian	NK028403
MOSS OF KILLIMSTER	BIO	186.80	Highland	19/09/84	North Highland	ND304552
MOSS OF KIRKHILL	BIO	20.90	Aberdeenshire	10/05/91	Grampian	NJ535289
MOUND ALDERWOODS	BIO	292.00	Highland	13/08/86	North Highland	NH765990
MOUNT BOG	BIO	12.30	Scottish Borders	09/05/86	Forth & Borders	NT103419
MOUSA	BIO	209.80	Shetland Islands	10/05/83	Northern Isles	HU461242
MUCKLE & LITTLE GREEN HOLM	BIO	53.40	Orkney Islands	25/01/88	Northern Isles	HY527272
MUCKLE BURN, CLUNAS	GEO	1.90	Highland	23/03/89	East Highland	NH907446
MUCKLE HEAD & SELWICK	GEO	1.70	Orkney Islands	27/11/91	Northern Isles	HY213053 HY225055
MUCKLE ROE MEADOWS	BIO	2.70	Shetland Islands	11/12/92	Northern Isles	HU338659 HU341659
MUGDOCK WOOD	BIO	170.80	Stirling	24/01/86	Argyll & Stirling	NS549767
MUIR OF DINNET	MIX	2,286.60	Aberdeenshire	23/03/89	Grampian	NJ433000
MUIRKIRK UPLANDS	BIO	18,660.00	East Ayrshire	08/05/01	Strathclyde & Ayrshire	NS632264
MULL OF GALLOWAY	BIO	104.40	Dumfries and Galloway	19/03/87	Dumfries & Galloway	NX115315

19. SSSI : Consolidated list of Sites notified under the Wildlife and Countryside Act 1981 as at 31 March 2002  
(continued)

SSSI	Type <sup>1</sup>	Area (ha)	Local Authority <sup>2</sup>	Date of Notification	Lead SNH Area	OS Central Grid Ref
MUNLOCHY BAY	BIO	267.20	Highland	26/02/85	East Highland	NH672528
NESS GLEN	BIO	18.20	East Ayrshire	23/02/84	Strathclyde & Ayrshire	NS477021
NESS OF CLOUSTA – THE BRIGS	GEO	69.90	Shetland Islands	29/09/89	Northern Isles	HU304582
NESS OF CULLIVOE	GEO	10.90	Shetland Islands	25/01/88	Northern Isles	HP550025
NETHAN GORGE	BIO	43.20	South Lanarkshire	05/08/83	Strathclyde & Ayrshire	NS815464
NEULANDS OF GEISE MIRE	BIO	9.70	Highland	19/09/84	North Highland	ND095674
NEULAW MOSS	BIO	8.50	Dumfries and Galloway	30/04/86	Dumfries & Galloway	NX733479
NEWTOWN ST BOSWELLS WOODS	BIO	18.90	Scottish Borders	27/03/86	Forth & Borders	NT584322
NIGG BAY	GEO	4.70	Aberdeen City	14/08/84	Grampian	NJ966045
NITH BRIDGE	GEO	1.60	East Ayrshire	29/09/89	Strathclyde & Ayrshire	NS94141
NORTH BELLSTANE PLANTATION	BIO	32.50	North Lanarkshire	25/06/82	Strathclyde & Ayrshire	NS758716
NORTH BERWICK LAW	BIO	36.60	East Lothian	15/08/83	Forth & Borders	NT555842
NORTH COLONSAY	BIO	870.00	Argyll and Bute	19/07/96	Argyll & Stirling	NR415985
NORTH EAST COLL LOCHS AND MOORS	BIO	2,300.60	Argyll and Bute	10/12/93	Argyll & Stirling	NM243608
NORTH END OF BUTE	BIO	934.10	Argyll and Bute	29/06/90	Argyll & Stirling	NS009719
NORTH ESK AND WEST WATER	GEO	288.70	Angus	29/11/91	Tayside & Clackmannanshire	NO568691
PALAEOCHANNELS						NO585686
						NO615680
NORTH ESK VALLEY	MIX	40.10	Midlothian	21/10/88	Forth & Borders	NT155579
NORTH FETLAR	BIO	1,676.40	Shetland Islands	18/03/86	Northern Isles	HU625930
NORTH FIFE HEATHS	BIO	26.90	Fife	21/02/84	Forth & Borders	NO286195
						NO308200
						NO316207
NORTH HARRIS	BIO	12,920.60	Western Isles	12/09/84	Western Isles	NB065115
NORTH HILL	BIO	206.10	Orkney Islands	14/02/84	Northern Isles	HY500550
NORTH LOWTHER UPLANDS	BIO	8,275.68	Dumfries and Galloway	27/09/01	Dumfries & Galloway	NS800200
NORTH NEWTON SHORE	GEO	9.20	North Ayrshire	30/06/86	Strathclyde & Ayrshire	NR933517
NORTH ROE MEADOW	BIO	1.20	Shetland Islands	24/11/94	Northern Isles	HU371897
NORTH RONA AND SULA SGEIR	BIO	130.00	Western Isles	22/12/83	Western Isles	HW620305
						HW810324
NORTH ROTHMURCHUS PINWOOD	MIX	1,564.35	Highland	08/12/88	East Highland	NH930100
NORTH SANDWICK	GEO	5.90	Shetland Islands	25/01/88	Northern Isles	HU550965
NORTHERN CORRIES, CAIRNGORMS	MIX	2,034.00	Highland	13/02/89	East Highland	NH974030
NORTHTON BAY	MIX	414.60	Western Isles	27/09/84	Western Isles	NF990920
NORTHWALL	BIO	251.30	Orkney Islands	11/10/83	Northern Isles	HY740445
NORWICK	GEO	6.30	Shetland Islands	28/03/91	Northern Isles	HP650148
NORWICK MEADOWS	BIO	23.20	Shetland Islands	30/03/84	Northern Isles	HP646138
NOSS	BIO	313.00	Shetland Islands	18/05/83	Northern Isles	HU545404
NUT WOOD	BIO	3.00	Scottish Borders	14/02/89	Forth & Borders	NT309385
OB LUSA – ARD NIS COAST	GEO	122.30	Highland	05/07/84	West Highland	NG676245
						NG701249
OBAIN LOCH EUPHOIRT	BIO	65.00	Western Isles	26/03/97	Western Isles	NF845628
						NF852635
						NF880645
OCHTERTYRE MOSS	BIO	35.40	Stirling	31/01/89	Argyll & Stirling	NS735975
OFFERANCE MOSS	BIO	42.20	Stirling	08/11/83	Argyll & Stirling	NS538957
OLD CAMBUS QUARRY	GEO	2.00	Scottish Borders	11/05/89	Forth & Borders	NT806705
OLD WOOD OF DRUM	BIO	41.00	Aberdeenshire	28/07/83	Grampian	NJ790010
OLICLETT	BIO	767.00	Highland	28/11/90	North Highland	ND289446
ORONSAY	BIO	329.40	Argyll and Bute	24/11/83	Argyll & Stirling	NR350875
ORPHIR AND STENNESS HILLS	BIO	890.40	Orkney Islands	24/03/87	Northern Isles	HY330080
ORROCK HILL	BIO	3.50	Fife	14/02/89	Forth & Borders	NT219884
OTTERSTON LOCH	BIO	18.30	Fife	26/09/88	Forth & Borders	NT165851
OTTERS WICK	MIX	1,388.32	Shetland Islands	05/12/00	Northern Isles	HU492861
OUSDALE BURN	BIO	42.10	Highland	29/02/84	North Highland	ND073190
OXENDEAN BURN	GEO	4.10	Scottish Borders	24/07/85	Forth & Borders	NT772561
OYKEL GORGE	GEO	6.70	Highland	13/06/84	North Highland	NC384011
PABBAY	MIX	552.69	Western Isles	06/01/97	Western Isles	NF890879
PALMERS HILL RAILWAY CUTTING	GEO	1.50	Scottish Borders	03/08/87	Forth & Borders	NY548964
PAPA STOUR	MIX	629.48	Shetland Islands	04/11/97	Northern Isles	HU165610
PAPANA WATER	BIO	18.40	East Lothian	15/08/83	Forth & Borders	NT585685

19. SSSI : Consolidated list of Sites notified under the Wildlife and Countryside Act 1981 as at 31 March 2002  
(continued)

SSSI	Type <sup>1</sup>	Area (ha)	Local Authority <sup>2</sup>	Date of Notification	Lead SNH Area	OS Central Grid Ref
PARADISE WOOD	BIO	31.30	Aberdeenshire	28/07/83	Grampian	NJ678184
PARALLEL ROADS OF LOCHABER	GEO	14,650.00	Highland	09/02/88	West Highland	NN200810 NN300850
PARK HILL AND TIPPERTON MOSSES	BIO	90.60	Fife	01/03/84	Forth & Borders	NT064957 NT078954
PASS OF KILLIECRANKIE	BIO	65.50	Perth and Kinross	15/12/83	Tayside & Clackmannanshire	NN915610
PASS OF LENY FLUSHES	BIO	36.50	Stirling	21/02/85	Argyll & Stirling	NN596086
PEASE BAY COAST	MIX	64.80	Scottish Borders	17/01/86	Forth & Borders	NT781718
PEASE BRIDGE GLEN	BIO	12.40	Scottish Borders	17/01/86	Forth & Borders	NT792701
PENNYLANDS	GEO	20.10	Highland	23/03/88	North Highland	ND102695 ND114687
PENTLAND FIRTH ISLANDS	BIO	168.20	Orkney Islands	19/12/96	Northern Isles	ND388844 ND465783
PENTON LINNS <sup>5</sup>	GEO	8.60	Dumfries and Galloway	28/11/86	Dumfries & Galloway	NY433774
PENWHAPPLE BURN	GEO	28.70	South Ayrshire	20/03/91	Strathclyde & Ayrshire	NX230984
PERCHHALL LOCH	BIO	10.30	Dumfries and Galloway	05/02/90	Dumfries & Galloway	NY110879
PETERSHILL	MIX	14.00	West Lothian	26/07/84	Forth & Borders	NS985696 NS985705 NS988708
PHILLIPS MAINS MIRE	BIO	57.40	Highland	10/04/84	North Highland	ND309709
PHILORTH VALLEY	GEO	49.90	Aberdeenshire	07/06/89	Grampian	NK012635
PHILSTOUN MUIR	BIO	12.60	West Lothian	26/07/84	Forth & Borders	NT067767
PIBBLE MINE	GEO	8.20	Dumfries and Galloway	21/05/90	Dumfries & Galloway	NX527606
PICKLETILLEM MARSH	BIO	7.30	Fife	21/02/84	Forth & Borders	NO443249
PINBAIN BURN TO CAIRN HILL	MIX	524.40	South Ayrshire	27/03/91	Strathclyde & Ayrshire	NX165925
PITARRIG MEADOW	BIO	15.00	Perth and Kinross	15/12/83	Tayside & Clackmannanshire	NN961598
PITCAPLE AND LEGATSDEN QUARRIES	GEO	7.60	Aberdeenshire	22/08/89	Grampian	NJ729267 NJ738262
PITKEATHLY MIRES	BIO	61.20	Perth and Kinross	15/12/83	Tayside & Clackmannanshire	NO109143
PITLOWIE	GEO	25.90	Perth and Kinross	21/12/89	Tayside & Clackmannanshire	NO204228
PITMADUTHY MOSS	BIO	119.30	Highland	19/12/86	East Highland	NH780776
PITDODRIE	GEO	0.16	Aberdeenshire	13/12/95	Grampian	NJ693245
PLORA WOOD	BIO	22.00	Scottish Borders	27/03/86	Forth & Borders	NT350368
POLHOTE AND POLNEUL BURNS	GEO	34.10	Dumfries and Galloway	30/06/89	Dumfries & Galloway	NS694114
POLLGACH BURN	GEO	36.80	Aberdeenshire	19/03/92	Grampian	NO408945
POLLOCHRO WOODS	BIO	307.20	Stirling	31/01/89	Argyll & Stirling	NN336120
POOL OF VIRKIE	BIO	32.00	Shetland Islands	26/10/83	Northern Isles	HU398112
PORT LOGAN	GEO	4.60	Dumfries and Galloway	26/08/88	Dumfries & Galloway	NX092402
PORT O' WARREN	BIO	5.90	Dumfries and Galloway	21/05/90	Dumfries & Galloway	NX876534
PORT OF NESS	GEO	4.80	Western Isles	31/01/90	Western Isles	NB537636
PORTNELLAN – ROSS PRIORY – CLADDOCHSIDE	GEO	22.10	West Dunbartonshire	03/10/91	Argyll & Stirling	NS404872 NS413876 NS427878
POSSIL MARSH	BIO	31.60	Glasgow City	25/09/84	Strathclyde & Ayrshire	NS585699
POTARCH	BIO	29.50	Aberdeenshire	14/04/83	Grampian	NO608972
PRIEST ISLAND	BIO	137.50	Highland	25/06/85	North Highland	NB925022
PUNDS TO WICK OF HAGDALE	GEO	4.60	Shetland Islands	04/02/94	Northern Isles	HP645107
QUARRY WOOD	BIO	22.70	Moray	13/02/89	Grampian	NJ194629
QUENDALE	BIO	143.40	Shetland Islands	07/11/86	Northern Isles	HU380134
QUI NESS TO PUND STACKS	GEO	2.20	Shetland Islands	07/06/89	Northern Isles	HP622033
QUITHEL WOOD	BIO	14.50	Aberdeenshire	26/10/83	Grampian	NO575975
QUOICH SPILLWAY	GEO	5.50	Highland	18/03/87	West Highland	NH072023
QUOIGS MEADOW	BIO	9.60	Perth and Kinross	01/03/84	Tayside & Clackmannanshire	NN831053
QUOYS OF GARTH	GEO	0.50	Shetland Islands	29/09/89	Northern Isles	HU408741
RAASAY	MIX	714.20	Highland	04/02/87	West Highland	NG585400
RAEBURN FLOW	BIO	65.00	Dumfries and Galloway	30/04/86	Dumfries & Galloway	NY295718

19. SSSI : Consolidated list of Sites notified under the Wildlife and Countryside Act 1981 as at 31 March 2002  
(continued)

SSSI	Type <sup>1</sup>	Area (ha)	Local Authority <sup>2</sup>	Date of Notification	Lead SNH Area	OS Central Grid Ref
RAMMER CLEUGH	MIX	499.30	East Lothian	30/04/84	Forth & Borders	NT638717
RAMMA STACKS AND GRUNEY	BIO	10.80	Shetland Islands	05/01/84	Northern Isles	HU380970
RANDOLPH'S LEAP	GEO	4.00	Moray	05/11/90	Grampian	NJ000497
RANNOCH LOCHS	BIO	353.11	Highland	13/03/00	West Highland	NN374673
RANNOCH MOOR	BIO	10,232.00	Argyll and Bute	19/04/85	West Highland	NN350520
RASSAL	MIX	1,021.20	Highland	22/08/85	West Highland	NG860440
RAVEN GILL	GEO	6.90	South Lanarkshire	31/03/89	Strathclyde & Ayrshire	NS923199
RAVENSHALL WOOD	BIO	43.80	Dumfries and Galloway	20/12/88	Dumfries & Galloway	NX510531
RED CRAIG	GEO	105.50	Angus	29/11/91	Tayside & Clackmannanshire	NO292759
RED MOSS	BIO	75.86	South Lanarkshire	17/03/98	Strathclyde & Ayrshire	NS872265
RED MOSS OF NETHERLEY	BIO	93.80	Aberdeenshire	06/01/86	Grampian	NO861940
RED MOSS, OLDTOWN	BIO	12.50	Aberdeenshire	22/11/90	Grampian	NJ827318
RED POINT COAST	MIX	171.20	Highland	18/06/86	North Highland	NC930657
REDDEN BANK LIME WORKS	BIO	1.80	Scottish Borders	17/10/83	Forth & Borders	NT789369
REDMYRE	BIO	7.60	Perth and Kinross	30/01/84	Tayside & Clackmannanshire	NO280340
REE BURN AND GLENBUCK LOCH	GEO	8.80	South Lanarkshire	29/06/90	Strathclyde & Ayrshire	NS761277 NS762285
REIDSIDE MOSS	BIO	83.80	Aberdeenshire	05/01/84	Grampian	NJ605570
REISGILL BURN	BIO	4.00	Highland	23/08/85	North Highland	ND241353
RESCOBIE AND BALGAVIES LOCHS	BIO	178.00	Angus	05/11/86	Tayside & Clackmannanshire	NO523516
RESTENNETH MOSS	BIO	35.40	Angus	07/02/83	Tayside & Clackmannanshire	NO481521 NO483517 NO493518
RHIDORROCH WOODS	BIO	741.80	Highland	28/03/89	North Highland	NH170947 NH270923
RHU POINT	GEO	0.10	Argyll and Bute	29/10/84	Argyll & Stirling	NS264840
RHUNAHORINE POINT	BIO	325.80	Argyll and Bute	23/08/85	Argyll & Stirling	NR695493
RHYNIE CHERT	GEO	8.40	Aberdeenshire	07/11/86	Grampian	NJ494277
RICKLE CRAIG – SCURDIE NESS	MIX	73.10	Angus	27/08/87	Tayside & Clackmannanshire	NO727545
RIGG – BILE	MIX	516.20	Highland	16/06/87	West Highland	NG515535
RING MOSS	BIO	52.20	Dumfries and Galloway	17/06/88	Dumfries & Galloway	NX332672
RINNS OF ISLAY	MIX	8,311.90	Argyll and Bute	08/04/87	Argyll & Stirling	NR235620
RISKINHOPE	BIO	8.80	Scottish Borders	27/03/86	Forth & Borders	NT234190
RIVER AYR GORGE	BIO	57.40	East Ayrshire	02/11/83	Strathclyde & Ayrshire	NS460253
RIVER BORGIE	BIO	32.00	Highland	17/03/98	North Highland	NC665575
RIVER CLYDE MEANDERS	GEO	141.80	South Lanarkshire	30/03/90	Strathclyde & Ayrshire	NS971441
RIVER DEE (PARTON TO CROSSMICHAEL)	BIO	516.60	Dumfries and Galloway	31/03/87	Dumfries & Galloway	NX710685
RIVER DOCHART MEADOWS	BIO	30.30	Stirling	01/06/85	Argyll & Stirling	NN437274
RIVER ESK, GLENCARTHOLM	GEO	4.40	Dumfries and Galloway	03/02/89	Dumfries & Galloway	NY376796
RIVER FESHIE	GEO	619.00	Highland	13/11/89	East Highland	NN843053 NN845917 NN850023 NN854970
RIVER KERRY	BIO	10.08	Highland	19/03/98	West Highland	NG830720
RIVER LYON BANK	BIO	1.20	Perth and Kinross	15/12/83	Tayside & Clackmannanshire	NN782486
RIVER MOIDART	BIO	15.69	Highland	19/03/98	West Highland	NM735720
RIVER NITH AT DRUMLANRIG BRIDGE	GEO	2.50	Dumfries and Galloway	19/03/87	Dumfries & Galloway	NS858000
RIVER SPEY	BIO	1,957.67	Highland	05/11/98	East Highland	NJ345656 NN418937
RIVER SPEY INSH MARSHES	BIO	1,176.40	Highland	06/06/86	East Highland	NH780013
RIVER THURSO	BIO	52.50	Highland	09/03/89	North Highland	ND109656
RIVER TWEED	BIO	2,597.60	Scottish Borders	02/03/01	Forth & Borders	NT052139 NT947521
ROCKALL <sup>3</sup>	GEO	0.70	Western Isles	27/01/84	Western Isles	n/a <sup>3</sup>
ROINEVAL	GEO	41.80	Highland	18/09/84	West Highland	NG417347
ROMADIE WOOD	BIO	3.60	Perth and Kinross	15/12/83	Tayside & Clackmannanshire	NO141523



19. SSSI : Consolidated list of Sites notified under the Wildlife and Countryside Act 1981 as at 31 March 2002  
(continued)

SSSI	Type <sup>1</sup>	Area (ha)	Local Authority <sup>2</sup>	Date of Notification	Lead SNH Area	OS Central Grid Ref
RONAS HILL – NORTH ROE	MIX	4,906.70	Shetland Islands	05/12/86	Northern Isles	HU323855
RORA MOSS	BIO	165.20	Aberdeenshire	03/04/95	Grampian	NK040520
ROSCOBIE HILLS	BIO	22.20	Fife	12/09/91	Forth & Borders	NT083927
ROSCOBIE QUARRY	GEO	1.20	Fife	28/09/94	Forth & Borders	NT091932
ROSEHEARTY TO FRASERBURGH COAST	MIX	138.80	Aberdeenshire	31/03/89	Grampian	NJ967675
ROSEMARKIE TO SHANDWICK COAST	MIX	450.60	Highland	09/06/87	East Highland	NH744586 NH858745
ROSKILL	BIO	9.15	Highland	13/01/84	East Highland	NH652553
ROSLIN GLEN	BIO	46.40	Midlothian	11/03/86	Forth & Borders	NT280633
ROSS PARK	BIO	70.00	Argyll and Bute	31/03/89	Argyll & Stirling	NS357880 NS361892
ROSS PARK – LOCHSHORE WOODLAND	BIO	8.30	Argyll and Bute	13/05/83	Argyll & Stirling	NS360878
ROSSIE MOOR	BIO	132.30	Angus	11/04/84	Tayside & Clackmannanshire	NO650540
ROUGHNEUK QUARRY	GEO	0.40	South Ayrshire	28/02/90	Strathclyde & Ayrshire	NS271040
ROUKEN GLEN	GEO	3.30	East Renfrewshire	21/03/86	Strathclyde & Ayrshire	NS549584
ROUND LOCH OF LUNDIE	BIO	8.10	Angus	30/01/84	Tayside & Clackmannanshire	NO300383
ROUSAY	BIO	2,309.70	Orkney Islands	23/08/99	Northern Isles	HY400310
ROWARDENNAN WOODLANDS	BIO	505.60	Stirling	06/02/87	Argyll & Stirling	NN338043 NS361990 NS398932
ROYAL ORDNANCE POWFOOT	BIO	36.70	Dumfries and Galloway	11/03/94	Dumfries & Galloway	NY165657
RUBH AN EIREANNAICH	GEO	5.00	Highland	12/03/87	West Highland	NG645248
RUBHA A MHAIL TO UAMHANNAN DONNA COAST	GEO	417.60	Argyll and Bute	28/02/90	Argyll & Stirling	NR363766 NR425774
RUBHA CAMAS NA CAILINN	GEO	26.70	Highland	07/12/84	West Highland	NG852084
RUBHA DUNAN	MIX	22.90	Highland	05/04/89	North Highland	NC028070
RUBHA HUNISH	MIX	235.50	Highland	07/12/84	West Highland	NG410739 NG441757
RUEL ESTUARY	BIO	341.70	Argyll and Bute	30/09/86	Argyll & Stirling	NS010800
RUM	MIX	10,794.40	Highland	27/03/87	West Highland	NM370980
RUMSDALE PEATLANDS	BIO	6,155.00	Highland	24/09/92	North Highland	NC977388
S'AIRDE BEINN	GEO	31.50	Argyll and Bute	30/04/86	Argyll & Stirling	NM472540
SALT PANS BAY	BIO	28.80	Dumfries and Galloway	20/12/88	Dumfries & Galloway	NW966614
SANDA ISLANDS	BIO	82.60	Argyll and Bute	22/05/95	Argyll & Stirling	NR725037
SANDNESS COAST	BIO	10.67	Shetland Islands	04/11/97	Northern Isles	HU185580
SANDS OF FORVIE AND YTHAN ESTUARY	MIX	976.30	Aberdeenshire	14/06/84	Grampian	NK020275
SANDSIDE BAY	BIO	77.20	Highland	18/06/86	North Highland	NC965655
SANDWATER	BIO	38.30	Shetland Islands	01/12/83	Northern Isles	HU415547
SAUCHIE CRAIG WOOD	BIO	17.30	Stirling	25/05/88	Argyll & Stirling	NS764906
SAXA VORD	BIO	58.90	Shetland Islands	06/04/88	Northern Isles	HP628173
SCAAT CRAIG	GEO	1.80	Moray	29/04/85	Grampian	NJ237567
SCARE ROCKS	BIO	1.90	Dumfries and Galloway	30/04/86	Dumfries & Galloway	NX258333 NX263345
SCHIEHALLION	BIO	871.00	Perth and Kinross	15/12/83	Tayside & Clackmannanshire	NN715548
SCOTSTOWN MOOR	BIO	12.90	Aberdeen City	10/01/84	Grampian	NJ935116
SCOURIE COAST	GEO	214.90	Highland	22/06/89	North Highland	NC143446 NC150414 NC150457
SCULLIONGOUR LIMESTONE QUARRY	BIO	3.90	East Dunbartonshire	21/03/86	Strathclyde & Ayrshire	NS633791
SEL AYRE	GEO	1.00	Shetland Islands	22/11/90	Northern Isles	HU177540
SELKIRK RACECOURSE MOSS	BIO	4.30	Scottish Borders	16/01/87	Forth & Borders	NT498278
SGAVOCH	GEO	6.20	South Ayrshire	16/11/90	Strathclyde & Ayrshire	NX073808
SHANNEL	BIO	63.20	Aberdeenshire	22/02/89	Grampian	NO612955
SHEIGRA – OLDShORE MORE	BIO	254.70	Highland	24/02/87	North Highland	NC192589
SHIANT ISLANDS	MIX	202.00	Western Isles	27/01/84	Western Isles	NG418978
SHIEL BURN	GEO	2.60	South Lanarkshire	19/03/87	Strathclyde & Ayrshire	NS777290

19. SSSI : Consolidated list of Sites notified under the Wildlife and Countryside Act 1981 as at 31 March 2002  
(continued)

SSSI	Type <sup>1</sup>	Area (ha)	Local Authority <sup>2</sup>	Date of Notification	Lead SNH Area	OS Central Grid Ref
SHIEL DOD	BIO	1,191.90	South Lanarkshire	30/04/86	Strathclyde & Ayrshire	NS950030
SHIEL WOOD PASTURES	BIO	72.50	Moray	14/11/91	Grampian	NJ535525
SHIELDAIG WOODS	BIO	223.80	Highland	16/05/85	West Highland	NG820530
SHIELHILL GLEN	BIO	25.60	Inverclyde	22/02/85	Strathclyde & Ayrshire	NS235723
SHIELTON PEATLANDS	BIO	5,593.00	Highland	31/01/90	North Highland	ND220465
SHINGLE ISLANDS	BIO	84.10	Perth and Kinross	19/04/85	Tayside & Clackmannanshire	NN973534 NN978498 NN980511 NN994487
SHIRGARTON MOSS	BIO	38.30	Stirling	14/08/87	Argyll & Stirling	NS646962
SHOCHIE BURN	GEO	0.10	Perth and Kinross	05/10/84	Tayside & Clackmannanshire	NO071292
SHOULDER O'CRAIG	GEO	0.48	Dumfries and Galloway	17/06/88	Dumfries & Galloway	NX663491
SHOVELBOARD	BIO	1.90	Renfrewshire	11/11/83	Strathclyde & Ayrshire	NS387691
SICCAR POINT	GEO	5.70	Scottish Borders	04/06/87	Forth & Borders	NT811709
SKELDA NESS	GEO	3.30	Shetland Islands	23/03/89	Northern Isles	HU302405
SKELMORLIE GLEN	BIO	36.70	North Ayrshire	31/03/87	Strathclyde & Ayrshire	NS207662
SKELPICK PEATLANDS	BIO	2,047.00	Highland	31/03/95	North Highland	NC759505
SKEO TAING TO CLUGAN	GEO	15.20	Shetland Islands	22/11/90	Northern Isles	HP647075
SKINSDALE PEATLANDS	BIO	7,069.00	Highland	27/03/91	North Highland	NC735242
SKOLIE BURN	MIX	9.40	West Lothian	05/07/84	Forth & Borders	NS987622 NS987626
SKYREBURN GRASSLANDS	BIO	40.50	Dumfries and Galloway	31/03/94	Dumfries & Galloway	NX544585 NX554569
SLAIDHILLS MOSS	BIO	8.88	Scottish Borders	23/08/00	Forth & Borders	NT427095
SLEIBHTEAN AGUS CLADACH THIRIODH	BIO	1,771.42	Argyll and Bute	19/02/01	Argyll & Stirling	NL936422 NL939472 NL955420 NL962456 NL968447 NL968484 NL983446 NL988392 NL995427 NL997434 NM014455 NM029434 NM030485 NM034472 NM039479 NM040437 NM043460 NM071463
SLETILL PEATLANDS	BIO	2,185.00	Highland	14/11/91	North Highland	NC953457
SLIGACHAN	BIO	530.00	Highland	31/07/96	West Highland	NG473305
SLUMBAY ISLAND	GEO	7.50	Highland	05/02/88	West Highland	NG896385
SMALL SEAL ISLANDS	BIO	155.40	Western Isles	14/03/84	Western Isles	NA875115 NF615820 NF660705 NF880914 NF933938 NL613923
SOUND OF MULL CLIFFS	BIO	38.90	Argyll and Bute	30/06/86	Argyll & Stirling	NM535517
SOUTH BRAES	BIO	32.70	East Dunbartonshire	21/03/86	Strathclyde & Ayrshire	NS617773
SOUTH COAST OF ARRAN	MIX	218.30	North Ayrshire	30/04/86	Strathclyde & Ayrshire	NR951208 NS042213
SOUTH KERRERA AND GALLANACH	GEO	83.30	Argyll and Bute	21/12/89	Argyll & Stirling	NM794279 NM803256 NM826271
SOUTH LAGGAN FEN	BIO	11.20	Highland	30/03/92	West Highland	NN302982
SOUTH MULL COAST	MIX	599.00	Argyll and Bute	28/10/88	Argyll & Stirling	NM523204
SOUTH SHIAN AND BALURE	GEO	9.20	Argyll and Bute	28/02/90	Argyll & Stirling	NM896420 NM909422

19. SSSI : Consolidated list of Sites notified under the Wildlife and Countryside Act 1981 as at 31 March 2002  
(continued)

SSSI	Type <sup>1</sup>	Area (ha)	Local Authority <sup>2</sup>	Date of Notification	Lead SNH Area	OS Central Grid Ref
SOUTH THREAVE	GEO	1.40	South Ayrshire	28/11/86	Strathclyde & Ayrshire	NS251038
SOUTH WHITENESS	BIO	81.80	Shetland Islands	17/07/86	Northern Isles	HU388458
SOUTHERN PARPHE	MIX	5,314.00	Highland	20/02/90	North Highland	NC250630
SPEY BAY	MIX	492.00	Moray	30/04/86	Grampian	NJ325660
SPINNINGDALE BOG	BIO	29.10	Highland	13/06/84	North Highland	NH667906
SPITTAL QUARRY	GEO	13.50	Highland	17/07/86	North Highland	ND172541
SPYNIIE QUARRY	GEO	6.80	Moray	28/07/83	Grampian	NJ223655
ST ABBS HEAD TO FAST CASTLE	MIX	257.30	Scottish Borders	25/06/86	Forth & Borders	NT880699
ST ANDREWS – CRAIG HARTLE	MIX	133.40	Fife	14/02/89	Forth & Borders	NO545152
ST CYRUS AND KINNABER LINKS	BIO	311.80	Aberdeenshire	17/02/89	Grampian	NO745630
ST JOHN'S CHURCH	GEO	2.40	Highland	16/12/88	West Highland	NN065587
ST KILDA	MIX	853.00	Western Isles	14/03/84	Western Isles	NA155050 NF095995
ST MARGARET'S MARSH	BIO	26.40	Fife	09/10/96	Forth & Borders	NT116816
ST MARY'S LOCH	BIO	256.30	Scottish Borders	19/05/86	Forth & Borders	NT250228
ST MICHAELS WOOD MARSHES	MIX	104.30	Fife	21/02/84	Forth & Borders	NO449234
ST NINIAN'S TOMBOLO	GEO	12.60	Shetland Islands	03/02/87	Northern Isles	HU372208
STACK WOODS	BIO	46.70	Highland	29/02/84	North Highland	NC270432
STAFFA	BIO	45.30	Argyll and Bute	30/06/86	Argyll & Stirling	NM325355
STAIRHILL	GEO	0.80	South Ayrshire	28/09/90	Strathclyde & Ayrshire	NS452242
STAR MOSS	BIO	61.70	Fife	14/12/90	Forth & Borders	NO308041
STEELEND MOSS	BIO	7.10	Fife	13/04/89	Forth & Borders	NT046922
STENHOUSE WOOD	BIO	18.60	Dumfries and Galloway	03/05/83	Dumfries & Galloway	NX795931
STORNOWAY CASTLE WOODLANDS	BIO	208.70	Western Isles	27/01/84	Western Isles	NB416330
STRALOCH MORAINES	BIO	18.40	Perth and Kinross	15/12/83	Tayside & Clackmannanshire	NO031639
STRATH	MIX	1,901.10	Highland	21/08/86	West Highland	NG607197
STRATH AN LOIN	BIO	2,344.00	Highland	20/06/96	North Highland	NC442171
STRATH DUCHALLY	BIO	1,614.00	Highland	20/02/92	North Highland	NC430258
STRATHFLEET	MIX	139.10	Highland	13/08/86	North Highland	NC757010
STRATHMORE PEATLANDS	BIO	7,295.00	Highland	18/12/92	North Highland	ND080445
STRATHY BOGS	BIO	1,255.00	Highland	28/04/94	North Highland	NC790555
STRATHY COAST	MIX	652.00	Highland	06/06/97	North Highland	NC806663
STROMA	BIO	140.00	Highland	14/12/83	North Highland	ND350780
STROMNESS HEATHS AND COAST	MIX	755.00	Orkney Islands	11/03/91	Northern Isles	HY226135
STRONE POINT, NORTH LOCH FYNE	GEO	3.80	Argyll and Bute	29/06/90	Argyll & Stirling	NN116087
STRONTIAN MINES	GEO	50.30	Highland	28/08/87	West Highland	NM833658
STRONVAR MARSHES	BIO	7.40	Stirling	02/06/89	Argyll & Stirling	NN534206
STROUPSTER PEATLANDS	BIO	2,813.00	Highland	28/03/90	North Highland	ND328638 ND335684
STRUAN WOOD	BIO	83.00	Perth and Kinross	15/12/83	Tayside & Clackmannanshire	NN791659
STRUIE CHANNELS	GEO	233.00	Highland	24/12/86	East Highland	NH672789
SULE SKERRY	BIO	15.60	Orkney Islands	09/09/87	Northern Isles	HX623241
SULE STACK	BIO	3.30	Orkney Islands	09/09/87	Northern Isles	HX565177
SUMBURGH HEAD	MIX	41.30	Shetland Islands	27/06/84	Northern Isles	HU408091
SUNART	MIX	5,515.83	Highland	21/05/01	West Highland	NM670610
SWALLOW CRAIG DEN	BIO	18.00	Fife	26/06/87	Forth & Borders	NT046946
SWINKY MUIR	BIO	25.50	Fife	21/02/84	Forth & Borders	NO559109
SWITHA	BIO	57.39	Orkney Islands	13/12/99	Northern Isles	ND363907
SYRE PEATLANDS	BIO	3,170.00	Highland	31/05/94	North Highland	NC663451
TAILEND MOSS	BIO	30.20	West Lothian	15/03/88	Forth & Borders	NT013678
TALICH	BIO	16.60	Highland	05/03/84	East Highland	NH855788
TALISKER	MIX	593.00	Highland	04/07/85	West Highland	NG303317 NG316284 NG318333 NG329278 NG350296
TALLADALE GORGE	BIO	91.40	Highland	13/12/84	West Highland	NG916690
TALNOTRY MINE	GEO	8.50	Dumfries and Galloway	14/10/88	Dumfries & Galloway	NX478703
TANGY LOCH	BIO	75.40	Argyll and Bute	21/12/89	Argyll & Stirling	NR695282

19. SSSI : Consolidated list of Sites notified under the Wildlife and Countryside Act 1981 as at 31 March 2002  
(continued)

SSSI	Type <sup>1</sup>	Area (ha)	Local Authority <sup>2</sup>	Date of Notification	Lead SNH Area	OS Central Grid Ref
TARBAT NESS	BIO	59.50	Highland	22/08/85	East Highland	NH949879
TARBERT TO SKIPNESS COAST	BIO	592.30	Argyll and Bute	29/09/89	Argyll & Stirling	NR901640
TAY BANK SECTION	GEO	1.90	Perth and Kinross	16/03/87	Tayside & Clackmannanshire	NO125328
TAYNISH WOODS	BIO	390.10	Argyll and Bute	30/03/90	Argyll & Stirling	NR735850
TAYPORT – TENTSMUIR COAST	MIX	1,202.11	Fife	25/09/99	Forth & Borders	NO452294 NO502232
TAYVALLICH JUNIPER & FEN	BIO	419.50	Argyll and Bute	27/05/92	Argyll & Stirling	NR725858
TEINDLAND QUARRY	GEO	2.90	Moray	05/01/84	Grampian	NJ298570
THE AYRES OF SWINISTER	GEO	27.10	Shetland Islands	10/03/87	Northern Isles	HU449723
THE CLETTS, EXNABOE	GEO	13.00	Shetland Islands	30/03/87	Northern Isles	HU407130
THE DENS	GEO	8.50	Highland	03/05/84	East Highland	NH730578
THE HIRSEL	BIO	93.20	Scottish Borders	09/05/86	Forth & Borders	NT825403 NT825413
THE VADILLS	BIO	19.70	Shetland Islands	17/01/97	Northern Isles	HU290555
THISTLE BRIG	BIO	6.40	Perth and Kinross	21/02/85	Tayside & Clackmannanshire	NO107315
THORNYLEE QUARRY	GEO	1.20	Scottish Borders	30/03/90	Forth & Borders	NT420363
THREAVE AND CARLINGWARK LOCH	BIO	309.10	Dumfries and Galloway	04/09/86	Dumfries & Galloway	NX743625 NX763609
THREEPWOOD MOSS	BIO	53.50	Scottish Borders	27/03/86	Forth & Borders	NT518424
THRUMSTER MILL LOCH	BIO	3.90	Highland	13/06/84	North Highland	ND327446
TILLIEFOURE WOOD	BIO	25.70	Aberdeenshire	03/08/85	Grampian	NJ666193
TINGON	BIO	584.00	Shetland Islands	06/04/88	Northern Isles	HU255840
TINTO HILLS	MIX	1,544.10	South Lanarkshire	28/11/86	Strathclyde & Ayrshire	NS953343
TIPS OF CORSEMAUL AND TOM MOR	BIO	84.00	Moray	04/05/00	Grampian	NJ394396 NJ403384
TOB VALASAY	BIO	39.50	Western Isles	12/12/96	Western Isles	NB144376
TOLSTA HEAD	GEO	3.90	Western Isles	16/08/85	Western Isles	NB557468
TOMNADASHAN MINE	MIX	6.20	Perth and Kinross	30/03/90	Tayside & Clackmannanshire	NN692377
TONG SALTINGS	BIO	417.20	Western Isles	14/03/84	Western Isles	NB440358
TONGA GREFF	GEO	19.50	Shetland Islands	20/01/88	Northern Isles	HP585140
TORBOLL WOODS	BIO	97.10	Highland	25/02/85	North Highland	NH741984
TORE OF TROUP	BIO	807.40	Aberdeenshire	31/03/83	Grampian	NJ840600
TORFLUNDIE MIRE	BIO	0.40	Perth and Kinross	15/12/83	Tayside & Clackmannanshire	NO198146
TORRIDON FOREST	MIX	5,872.60	Highland	02/07/86	West Highland	NG930580
TORRISDALE CLIFF	BIO	27.80	Argyll and Bute	23/08/85	Argyll & Stirling	NR798348
TORRS MOSS	BIO	14.80	Dumfries and Galloway	20/03/92	Dumfries & Galloway	NX781618
TORRS TO MASON'S WALK	MIX	168.00	Dumfries and Galloway	31/03/87	Dumfries & Galloway	NX710437
TORRS WARREN – LUCE SANDS	MIX	2,409.00	Dumfries and Galloway	23/08/85	Dumfries & Galloway	NX140545
TORVEAN LANDFORMS	GEO	411.04	Highland	16/03/87	East Highland	NH630420
TOTAMORE DUNES AND LOCH BALLYHAUGH	BIO	210.00	Argyll and Bute	23/07/97	Argyll & Stirling	NM173574
TOWNHEAD BURN	BIO	14.60	South Lanarkshire	03/05/83	Strathclyde & Ayrshire	NS822489
TRAPRAIN LAW	MIX	41.30	East Lothian	15/08/83	Forth & Borders	NT576751 NT582746
TREARNE QUARRY	GEO	43.60	North Ayrshire	21/03/86	Strathclyde & Ayrshire	NS373533
TRESHNISH ISLES	MIX	208.00	Argyll and Bute	04/08/86	Argyll & Stirling	NM274412
TRESSA NESS TO COLBINSTOFT	GEO	14.20	Shetland Islands	29/09/89	Northern Isles	HU615944
TRONA MIRES	BIO	153.30	Shetland Islands	18/03/86	Northern Isles	HU670915
TROON GOLF LINKS AND FORESHORE	BIO	149.60	South Ayrshire	31/07/85	Strathclyde & Ayrshire	NS335287
TROTTERNISH RIDGE (STORR TO QUIRANG)	MIX	3,696.60	Highland	12/07/90	West Highland	NG455625
TRUDERSCAIG	BIO	1,074.00	Highland	30/11/93	North Highland	NC705323
TULACH HILL	BIO	1,704.00	Perth and Kinross	12/06/85	Tayside & Clackmannanshire	NN860640
TURCLOSSIE MOSS	BIO	62.80	Aberdeenshire	03/06/96	Grampian	NJ884574
TURFLUNDIE WOOD	BIO	86.40	Perth and Kinross	25/09/00	Tayside & Clackmannanshire	NO194142
TURIN HILL	GEO	19.70	Angus	11/07/89	Tayside & Clackmannanshire	NO491523 NO494544

19. SSSI : Consolidated list of Sites notified under the Wildlife and Countryside Act 1981 as at 31 March 2002  
(continued)

SSSI	Type <sup>1</sup>	Area (ha)	Local Authority <sup>2</sup>	Date of Notification	Lead SNH Area	OS Central Grid Ref
						NO520537
						NO527551
						NO529537
TURNBERRY DUNES	BIO	77.70	South Ayrshire	28/06/85	Strathclyde & Ayrshire	NS199062
TURNBERRY LIGHTHOUSE TO PORT MURRAY	GEO	24.40	South Ayrshire	25/07/91	Strathclyde & Ayrshire	NS196072
						NS207081
TWEEDSMUIR HILLS	BIO	8,848.00	Scottish Borders	12/08/88	Forth & Borders	NT165265
TWEEDWOOD – GATEHEUGH	BIO	29.50	Scottish Borders	26/08/87	Forth & Borders	NT583342
TYNASPIRIT	GEO	1.90	Stirling	08/06/87	Argyll & Stirling	NN667047
TYNET BURN	GEO	1.90	Moray	08/11/84	Grampian	NJ383620
TYNRON JUNIPER WOOD	BIO	6.80	Dumfries and Galloway	30/04/86	Dumfries & Galloway	NX827928
ULVA, DANNA AND THE MCCORMAIG ISLES	BIO	742.50	Argyll and Bute	12/03/92	Argyll & Stirling	NR700799
UPPER NETHAN VALLEY WOODS	BIO	81.50	South Lanarkshire	04/09/86	Strathclyde & Ayrshire	NS803443
UPPER SOLWAY FLATS AND MARSHES <sup>4</sup>	MIX	29,950.50	Dumfries and Galloway	06/06/88	Dumfries & Galloway	NY160610
URQUHART BAY WOOD	BIO	46.60	Highland	25/11/83	East Highland	NH518295
USHAT HEAD	BIO	46.40	Highland	11/10/84	North Highland	ND035710
UYEA, NORTH ROE COAST	GEO	264.00	Shetland Islands	08/03/91	Northern Isles	HU344916
VALLA FIELD	BIO	623.52	Shetland Islands	05/12/00	Northern Isles	HP585095
VALLAY	BIO	307.40	Western Isles	26/09/90	Western Isles	NF775765
VALTOS	GEO	55.60	Highland	27/09/96	West Highland	NG509654
						NG521628
						NG522610
VILLIANS OF HAMNAVOE	GEO	55.50	Shetland Islands	26/03/87	Northern Isles	HU240824
VIRVA	GEO	1.20	Shetland Islands	29/09/89	Northern Isles	HU645920
VOXTER VOE & VALAYRE QUARRY	GEO	23.80	Shetland Islands	27/07/88	Northern Isles	HU365697
WALTONHILL AND CRADLE DEN	BIO	6.10	Fife	21/02/84	Forth & Borders	NO362093
						NO365095
WARD HILL CLIFFS	BIO	35.60	Orkney Islands	12/09/86	Northern Isles	ND466885
WARD OF CULSWICK	BIO	152.40	Shetland Islands	25/01/88	Northern Isles	HU268463
WARTLE MOSS	BIO	62.20	Aberdeenshire	20/05/83	Grampian	NJ723324
WATER OF KEN WOODS	BIO	73.40	Dumfries and Galloway	26/08/88	Dumfries & Galloway	NX594823
						NX595809
						NX600811
						NX610800
						NX645795
WAUKENWAE MOSS	BIO	155.48	South Lanarkshire	16/07/96	Strathclyde & Ayrshire	NS684507
WALKMILL	BIO	71.00	Orkney Islands	14/10/86	Northern Isles	HY377065
WALKMILL GLEN	GEO	5.30	Glasgow City	04/08/86	Strathclyde & Ayrshire	NS522583
WEEM MEADOW	BIO	2.40	Perth and Kinross	04/08/86	Tayside & Clackmannanshire	NN848490
						NR441726
WEST BENBECULA LOCHS	BIO	115.50	Western Isles	16/08/85	Western Isles	NF771521
WEST BORGIE	MIX	2,212.00	Highland	16/12/93	North Highland	NC638545
WEST BRADIESTON AND CRAIG OF GARVOCK	BIO	117.40	Aberdeenshire	30/10/92	Grampian	NO729688
WEST BURROW HEAD	GEO	2.30	Dumfries and Galloway	29/09/89	Dumfries & Galloway	NX452341
WEST COAST OF JURA	GEO	1,876.40	Argyll and Bute	25/03/92	Argyll & Stirling	NM689003
						NR441726
						NR447752
						NR660986
WEST COLONSAY SEABIRD CLIFFS	BIO	48.50	Argyll and Bute	15/06/84	Argyll & Stirling	NR370970
WEST HALLDALE	BIO	8,720.00	Highland	27/09/89	North Highland	NC845542
WEST LOCH LOMONDSIDE WOODLANDS	BIO	504.40	Argyll and Bute	05/08/83	Argyll & Stirling	NS335976
						NS339999
						NS345925
						NS348965
WEST MAINLAND MOORLANDS	BIO	2,523.00	Orkney Islands	13/02/87	Northern Isles	HY358210
WEST STRATHNAVER	BIO	2,713.00	Highland	31/05/94	North Highland	NC696526
WEST TAYVALLICH PENINSULA	GEO	661.70	Argyll and Bute	12/03/92	Argyll & Stirling	NR706834
WEST WESTRAY	BIO	371.90	Orkney Islands	11/02/85	Northern Isles	HY425464
WESTER BALGAIK MEADOW	BIO	20.80	Stirling	28/08/87	Argyll & Stirling	NS591896
WESTER CRAIGLOCKHART HILL	BIO	3.40	City of Edinburgh	24/04/86	Forth & Borders	NT228702
WESTER MOSS	BIO	31.60	Stirling	23/08/85	Argyll & Stirling	NS837909

19. SSSI : Consolidated list of Sites notified under the Wildlife and Countryside Act 1981 as at 31 March 2002  
(continued)

SSSI	Type <sup>1</sup>	Area (ha)	Local Authority <sup>2</sup>	Date of Notification	Lead SNH Area	OS Central Grid Ref
WESTER ROSS LOCHS	BIO	1,503.58	Highland	22/05/00	West Highland	NG883802 NG885862 NG916863 NG922831 NG931878 NG943775 NG945791 NG965868 NH001705 NH053695
WESTERDALE QUARRY	GEO	0.90	Highland	23/03/88	North Highland	ND120516
WESTERN GAILES	BIO	93.70	North Ayrshire	31/07/85	Strathclyde & Ayrshire	NS320358
WESTERTON WATER MEADOW	BIO	6.40	Stirling	08/07/86	Argyll & Stirling	NN728026
WESTFIELD BRIDGE	BIO	8.60	Highland	23/11/84	North Highland	ND056638
WESTWATER RESERVOIR	BIO	51.00	Scottish Borders	09/05/86	Forth & Borders	NT117523
WETHER HILL	BIO	96.00	Perth and Kinross	21/09/89	Forth & Borders	NT045964
WEYDALE QUARRY	GEO	3.30	Highland	06/10/86	North Highland	ND145653
WHIM BOG	BIO	93.80	Scottish Borders	21/08/87	Forth & Borders	NT206535
WHITE LOCH – LOCHINCH	BIO	60.40	Dumfries and Galloway	03/05/83	Dumfries & Galloway	NX107609
WHITEADDER WATER	GEO	103.10	Scottish Borders	16/12/93	Forth & Borders	NT787568 NT921546
WHITEHILL	BIO	66.00	Aberdeenshire	29/11/95	Grampian	NJ515465
WHITEHILLS TO MELROSE COAST	GEO	93.90	Aberdeenshire	28/03/90	Grampian	NJ702645
WHITEHOUSE DEN	GEO	0.20	Angus	14/12/90	Tayside & Clackmannanshire	NO426396
WHITENESS HEAD	MIX	411.70	Highland	25/11/83	East Highland	NH790580 NH825575
WHITING NESS – ETHIE HAVEN COAST	MIX	153.00	Angus	30/03/89	Tayside & Clackmannanshire	NO670428 NO702472
WHITLAW BANK TO HARDIES HILL	BIO	7.20	Scottish Borders	17/10/83	Forth & Borders	NT500136 NT505131
WHITLAW MOSSES	MIX	21.40	Scottish Borders	27/10/89	Forth & Borders	NT506286 NT508293 NT517290
WHITLAW RIG	BIO	6.00	Scottish Borders	27/10/89	Forth & Borders	NT518293
WHITMUIRHALL LOCH	BIO	12.30	Scottish Borders	27/03/86	Forth & Borders	NT499273
WICK RIVER MARSHES	BIO	67.00	Highland	10/04/84	North Highland	ND309525
WILLIAMHOPE	BIO	69.10	Scottish Borders	01/04/93	Forth & Borders	NT427343
WINDY HILLS	GEO	42.90	Aberdeenshire	26/08/86	Grampian	NJ793393
WOLFS HOLE QUARRY	GEO	0.50	Stirling	23/08/85	Argyll & Stirling	NS790981
WOOD OF CREE	BIO	145.00	Dumfries and Galloway	05/08/83	Dumfries & Galloway	NX382712
WOODEND LOCH	BIO	29.00	North Lanarkshire	23/05/85	Strathclyde & Ayrshire	NS705667
WOODHALL DEAN	BIO	61.00	East Lothian	15/08/83	Forth & Borders	NT680728
WOODHALL LOCH	BIO	130.10	Dumfries and Galloway	21/05/90	Dumfries & Galloway	NX670675
WOODHEAD MOSS	BIO	13.20	Scottish Borders	17/10/83	Forth & Borders	NT613262
YELL SOUND COAST	BIO	868.74	Shetland Islands	17/03/98	Northern Isles	HU470760
YETHOLM LOCH	BIO	21.50	Scottish Borders	17/10/83	Forth & Borders	NT803280
<b>Total Area (ha)</b>		<b>1,004,659.2</b>				

<sup>1</sup> SSSI type of interest may be biological only, geological only, or a mix of biological and geological.

<sup>2</sup> Each SSSI lying within more than one Local Authority is assigned to the Authority with the greatest area of the SSSI.

<sup>3</sup> Rockall SSSI lies beyond the extent of the OS Grid.

<sup>4</sup> The 29,950.50 ha stated for Upper Solway Flats and Marshes SSSI excludes area of SSSI in Cumbria, England.

<sup>5</sup> For these cross-border sites, area (ha) stated is area of whole SSSI.

## 20. SSSI : Consolidated list of Sites notified under the National Parks and Access to the Countryside Act 1949, but not yet assessed under the Wildlife and Countryside Act 1981 as at 31 March 2002

As at 31 March 2002 there were 13 SSSIs, covering 2,601 ha, still notified under Section 23 of the National Parks and Access to the Countryside Act 1949, but not yet assessed under Section 28 of the Wildlife and Countryside Act 1981.

No 1949 Act SSSIs were renotified as, or amalgamated into, 1981 Act SSSIs during the year. No 1949 Act SSSIs were denotified during the year.

SSSI	Type <sup>1</sup>	Area (ha)	Local Authority <sup>2</sup>	Date of Notification	Lead SNH Area	OS Central Grid Ref
AIRD TORRISDALE	GEO	178.0	Highland	01/01/75	North Highland	NC673631
ARDSHEAL PENINSULA	GEO	104.4	Highland	01/02/81	West Highland	NM977565
KENTALLEN	GEO	16.5	Highland	01/02/81	West Highland	NN011582
LAXFORD MOORS	BIO	445.5	Highland	07/12/71	North Highland	NC235427
LOCH LAXFORD	GEO	1,163.0	Highland	01/01/63	North Highland	NC217486
MALLAIG COAST	GEO	50.0	Highland	01/01/64	West Highland	NM684977
NEWHALL GLEN (HABBIES HOWE – CARLOPS)	MIX	17.8	Midlothian	01/01/52	Forth & Borders	NT175564
ONICH DRY GORGE	GEO	26.7	Highland	01/02/81	West Highland	NN030623
ONICH SHORE	GEO	11.8	Highland	01/02/81	West Highland	NN030614
PORTENCROSS COAST	MIX	477.9	North Ayrshire	27/04/71	Strathclyde & Ayrshire	NS190521
RUDHA CUIL – CHEANNA	GEO	14.9	Highland	01/02/81	West Highland	NN013616
STRONTIAN RIVER	BIO	0.0	Highland	01/02/81	West Highland	NM840630
WINDY GOWL / CARLOPS DEAN	GEO	94.0	Scottish Borders	01/10/75	Forth & Borders	NT150548
<b>Total Area (ha)</b>		<b>2,600.5</b>				

<sup>1</sup> SSSI type of interest may be biological only, geological only, or a mix of biological and geological.

<sup>2</sup> Each SSSI lying within more than one Local Authority is assigned to the Authority with the greatest area of the SSSI.

## 21. Nature Conservation Orders in force during year to 31 March 2002

Section 29 Nature Conservation Orders (NCO) are made by Scottish Ministers (previously the Secretary of State for Scotland prior to 01/07/99) after consultation with SNH, where it becomes necessary to reinforce the safeguard of land of special interest either being, or likely to be, damaged. Recourse to the use of Section 29 Orders is a means of last resort and is used primarily to safeguard a site whilst negotiations continue to secure its future appropriate management.

No new NCOs were made during the year and no existing Orders were revoked.

The following table provides a full list of all ongoing NCOs in force during the year to 31 March 2002.

Name of Order	Date Made	Area (ha)	OS Central Grid Ref	Purpose of Order	Current SSSI affected by Order
Carstairs Kames Nature Conservation Order 1984	31/05/84	73.0	NS973487	Prevent levelling of kames for agricultural improvement	Carstairs Kames
North Fetlar Nature Conservation Order 1987	22/10/87	86.0	HU589929	Prevent drainage, reseeding and intensification of sheep grazing	North Fetlar
Drimnin to Killundine Woods Nature Conservation Order 1990	07/11/90	8.5	NM581503	Prevent construction of track for timber extraction	Drimnin to Killundine Woods
Black Loch (Abdie) Nature Conservation Order 1990	07/11/90	5.5	NO261150	Prevent dredging to create fishery	Black Loch (Abdie)
North Fetlar (Virda Water Apportionment) Nature Conservation Order 1993	19/05/93	39.0	HU646895	Prevent drainage, reseeding and development of market garden	North Fetlar
Cobbinshaw Moss Nature Conservation Order 1994	18/02/94	197.1	NT028569	Prevent planting of Christmas trees and construction of All Terrain Vehicle course	Cobbinshaw Moss
Ardersier Glacial Deposits (Hillhead Farm) Nature Conservation Order 1996	26/05/96	23.6	NH782562	Prevent extraction of minerals for soil improvement and tree planting	Ardersier Glacial Deposits
Rora Moss Nature Conservation Order 1998	13/05/98	113.2	NK046520	Prevent introduction of grazing	Rora Moss
Muirkirk Uplands Nature Conservation (No.2) Order 2001	09/03/01	138.0	NS649164	Prevent threatened damage to land	Land not notified at date Order made, but now part of Muirkirk Uplands
<b>Total Area (ha)</b>		<b>683.9</b>			

## 22. Special Nature Conservation Orders in force during year to 31 March 2002

Regulation 27 of the Conservation (Natural Habitats & c.) Regulations 1994 provides that where the land covered by a Section 29 Order has subsequently been designated as a European Natura 2000 site after 30 October 1994, the Section 29 Order is to be treated as if it was a Special Nature Conservation Order (SNCO) under Regulation 22.

No new SNCOs were made in 2001 / 02. The following table provides a full list of all ongoing SNCOs in force during the year to 31 March 2002.

Name of Order	Date Made	Area (ha)	OS Central Grid Ref	Purpose of Order	Current SSSI affected by Order	Current SPA affected by Order
Loch of Strathbeg Nature Conservation Order 1987	31/08/87	2.2	NK065591	Prevent wildfowling	Loch of Strathbeg	Loch of Strathbeg
Culbin Foreshore Nature Conservation Order 1989	09/06/89	2.0	NH919587	Prevent development of pools for shellfish culture	Culbin Sands, Culbin Forest and Findhorn Bay	Moray and Nairn Coast
Kinneil Lagoon Nature Conservation Order 1989	16/08/89	27.8	NS968812	Prevent infilling with refuse	Firth of Forth (Kinneil Kerse)	Firth of Forth
Rivers Spey – Feshie Confluence Nature Conservation Order 1992	03/08/92	20.3	NH843063	Prevent river clearance works, apart from specified operations	River Feshie / River Spey Insh Marshes	River Spey – Insh Marshes
Rivers Spey – Feshie Confluence Nature Conservation Order 1992 (Amendment Order 1993)	28/04/93	*	*	*	River Feshie / River Spey Insh Marshes	River Spey – Insh Marshes
Shielton Peatlands Nature Conservation Order 1993	18/08/93	1,365.0	ND220444	Prevent ploughing and planting of trees	Shielton Peatlands	Caithness & Sutherland Peatlands
Loch Fleet and Dornoch and Cuthill Sands Nature Conservation Order 1995	04/04/95	1,467.0	NH794964 NH777874	Prevent shellfish extraction	Loch Fleet / Dornoch Firth	Dornoch Firth & Loch Fleet
Culbin Sands and Findhorn Bay Nature Conservation Order 1995	22/06/95	910.0	NH973629 NJ041626	Prevent shellfish extraction by mechanical means	Culbin Sands, Culbin Forest and Findhorn Bay	Moray and Nairn Coast
Culbin Sands and Findhorn Bay Nature Conservation Order 1995 (Amendment Order 1996)	19/03/96	*	*	*	Culbin Sands, Culbin Forest and Findhorn Bay	Moray and Nairn Coast
Nigg and Udale Bays Nature Conservation Order 1995	22/06/95	2,130.0	NH773717 NH719660	Prevent shellfish extraction by mechanical means	Cromarty Firth	Cromarty Firth
Nigg and Udale Bays Nature Conservation Order 1995 (Amendment Order 1996)	19/03/96	*	*	*	Cromarty Firth	Cromarty Firth
Morrich More and Dornoch Firth Nature Conservation Order 1995	22/06/95	2,155.0	NH816845 NH730848	Prevent extraction of shellfish (except mussels) by mechanical means	Morrich More / Dornoch Firth	Dornoch Firth & Loch Fleet
Morrich More and Dornoch Firth Nature Conservation Order 1995 (Amendment Order 1996)	19/03/96	*	*	*	Morrich More / Dornoch Firth	Dornoch Firth & Loch Fleet
Coire na Beinne Mires Nature Conservation Order 1997	09/09/97	44.6	ND156364	Prevent ploughing and planting of Christmas trees	Coire na Beinne Mires	Caithness & Sutherland Peatlands
<b>Total Area (ha)</b>		<b>8,123.9</b>				

\* The area and purpose of the amended Order is the same as the original Section 29 Order listed immediately above.



## 23. SSSI / Natura Site damage : Cases reported during year to 31 March 2002

Owners and occupiers of SSSIs notified under the Wildlife and Countryside Act 1981 are required to consult SNH before carrying out any activity likely to damage or destroy notified features of interest on the site. Acting without consultation may result in prosecution and a fine.

In keeping with monitoring procedures implemented in April 1998, damage cases are ascribed to seven types of activity. The threshold separating 'long-term' from 'short-term' damage is three years. The key definitions used in the following tables include :

**Activity:** agriculture, development, forestry, recreation, sporting, other activities, and 'unknown'

**Short-term damage:** damaged interest features likely to recover in three years or less

**Long-term damage:** damaged interest features likely to require more than three years to recover

**Recovery not likely:** damaged interest features unlikely to recover

The following table provides information on 8 cases recorded during the year to 31 March 2002 where the damage has been reported to the Procurator Fiscal, or where the damage exceeded the threshold of being over 0.5 ha in area or 100 m in length or 10% of the interest feature overall.

Information on 11 further cases falling below this threshold has been excluded.

SSSI / Natura Site <sup>1</sup>	Area of Site (ha)	Local Authority <sup>2</sup>	Area of Damage (ha)	Length of Linear Damage (m)	% of Site Damaged	Activity	Likely Recovery Period <sup>3</sup>	Cause of Damage	Action Taken
Blawhorn Moss	109.4	West Lothian	20.0		18.3%	Unknown	Long Term	Muirburn	No action taken . Unknown person responsible
Coire na Beinne Mires	3,514.0	Highland	9.7		0.3%	Sporting	Long Term	Muirburn	Advice sought from legal advisors and police
Dundreich Plateau	285.6	Midlothian	2.7		0.9%	Development	Long Term	Track marks and excavation erosion	Letter sent and meetings held with owner and contractor
Hamilton Low Parks	107.6	South Lanarkshire		200	n/a	Other	Short Term	Dredging of the watercourse by digger including the removal of trees	Meeting held with person responsible
Luskentyre Banks and Saltings	1,172.0	Western Isles	10.0		0.9%	Agriculture	Long Term	Muirburn	Contact made with factor, who subsequently sent a letter to the alleged person responsible
Threave and Carlingwark Loch	309.1	Dumfries and Galloway	0.6		0.2%	Agriculture	Long Term	Ploughing and reseeded of field	Meeting to be held with person responsible
West Strathnaver	2,713.0	Highland	1,099.0		40.5%	Unknown	Long Term	Muirburn	Police and owners informed. Unknown person responsible
Lewis Peatlands SPA	58,984.2	Western Isles	280.0		0.5%	Unknown	Long Term	Muirburn	Letter sent to owner / occupier
<b>Totals</b>			<b>1,422</b>	<b>200</b>					

<sup>1</sup> Damage reported against SSSI concerned, except where an SPA or cSAC is not underpinned by SSSI notification.

<sup>2</sup> Each SSSI lying within more than one Local Authority is assigned to the Authority within which the damage occurred.

<sup>3</sup> In most cases the likely recovery period has been estimated on the basis that effective management will be applied and that this will hasten recovery.

## 24. SSSI / Natura Site damage : Summary by activity of damage reported during year to 31 March 2002

Activity	Likely Recovery Period	Number of Cases	Area of Damage (ha)	Length of Linear Damage (m)
Agriculture	Short Term	-	-	-
	Long Term	2	10.6	-
	Not Likely	-	-	-
	Unknown	-	-	-
Development	Short Term	-	-	-
	Long Term	1	2.7	-
	Not Likely	-	-	-
	Unknown	-	-	-
Forestry	Short Term	-	-	-
	Long Term	-	-	-
	Not Likely	-	-	-
	Unknown	-	-	-
Recreation	Short Term	-	-	-
	Long Term	-	-	-
	Not Likely	-	-	-
	Unknown	-	-	-
Sporting	Short Term	-	-	-
	Long term	1	9.7	-
	Not Likely	-	-	-
	Unknown	-	-	-
Other	Short Term	1	-	200
	Long Term	-	-	-
	Not Likely	-	-	-
	Unknown	-	-	-
Unknown	Short Term	-	-	-
	Long term	3	1,399	-
	Not Likely	-	-	-
	Unknown	-	-	-
Totals	Short Term	1	-	200
	Long Term	7	1,422	-
	Not Likely	-	-	-
	Unknown	-	-	-
Overall Totals		8	1,422	200

## 25. Areas of Special Protection designated as at 31 March 2002

List of 8 Areas of Special Protection, covering 1,518 ha, designated by the Secretary of State for Scotland as Wild Bird Sanctuaries under the Protection of Birds Act 1954 or Section 3 of the Wildlife and Countryside Act 1981 as at 31 March 2002.

Bird Sanctuary	Area (ha)	Local Authority	Date of Designation	Lead SNH Area	OS Central Grid Ref
Horse Island	4.3	North Ayrshire	01/03/63	Strathclyde & Ayrshire	NS212428
Inchmickery	4.8	City of Edinburgh	01/03/63	Forth & Borders	NT207805
Island of Fetlar	683.6	Shetland Islands	20/05/68	Northern Isles	HU612936
Lady Isle	2.3	South Ayrshire	24/12/55	Strathclyde & Ayrshire	NS275293
Loch Eye	385.2	Highland	01/10/74	East Highland	NH831798
Loch Garten	274.1	Highland	23/04/60	East Highland	NH985186
Low Parks	135.8	South Lanarkshire	14/03/58	Strathclyde & Ayrshire	NS720570
Possil Marsh	27.5	Glasgow City	19/03/56 01/12/83	Strathclyde & Ayrshire	NS585699
<b>Total Area (ha)</b>	<b>1,517.6</b>				

## 26. Potential Special Protection Areas : pSPAs submitted to Government for classification during year to 31 March 2002

As part of its ongoing programme of public consultation on potential Special Protection Areas (pSPA), during the year SNH completed 10 consultations (on 9 new sites and one extension to an existing site) covering a total area of 27,440 ha, and submitted them to the Scottish Executive for classification by Scottish Ministers.

Formal public consultation on 7 of these sites was initiated by SNH during 2000 / 01 and the other 3 were initiated during 2001 / 02.

In addition to the sites listed below, SNH also initiated formal consultation during the year on 3 other new potential SPAs : Arran Moors pSPA, Glen App – Galloway Moors pSPA, and Muirkirk and North Lowther Uplands pSPA. These 3 sites cover a total area of 47,548 ha. At the end of the year consultation reports on them had not yet been completed and submitted to the Scottish Executive.

Potential SPA	Area (ha)	Local Authority	Date of Public Consultation <sup>1</sup>	Date of Submission <sup>2</sup>	SNH Area	OS Central Grid Ref	Ramsar Overlap
Craigmore Wood	654	Highland	29/08/01	17/10/01	East Highland	NJ026224	
Firth of Forth	6,314	Clackmannanshire / Falkirk / Stirling / Fife / East Lothian / City of Edinburgh / West Lothian	15/08/00	10/09/01	Forth & Borders / Tayside & Clackmannanshire / Argyll & Stirling	NS970823	Y
Hermaness, Saxa Vord and Valla Field (Phase II)	625	Shetland Islands	05/12/00	29/10/01	Northern Isles	HP598152	
Knapdale Lochs	112	Argyll and Bute	12/04/00	06/09/01	Argyll & Stirling	NR755684	
Ladder Hills <sup>3</sup>	4,358	Moray / Aberdeenshire	15/05/00	21/12/01	Grampian	NJ245143	
Langholm – Newcastleton Hills	7,545	Dumfries and Galloway / Scottish Borders	08/05/00	05/12/01	Dumfries & Galloway / Forth & Borders	NY430904	
Morangie Forest	3,513	Highland	29/08/01	17/10/01	East Highland	NH735802	
North Rona and Sula Sgeir	139	Western Isles	08/03/01	16/08/01	Western Isles	HW812325	
Otterswick to Graveland	2,241	Shetland Islands	05/12/00	14/12/01	Northern Isles	HU488857	
Sleibhtean agus Cladach Thiriodh (Tiree Wetlands and Coast)	1,939	Argyll and Bute	19/05/01	10/09/01	Argyll & Stirling	NM014454	Y
<b>Total Area (ha)</b>	<b>27,440</b>						

<sup>1</sup> Date of start of formal public consultation exercise carried out by SNH.

<sup>2</sup> Date of submission to the Scottish Executive of consultation report.

<sup>3</sup> Potential SPAs submitted to the Scottish Executive, but not yet classified by 31 March 2002.

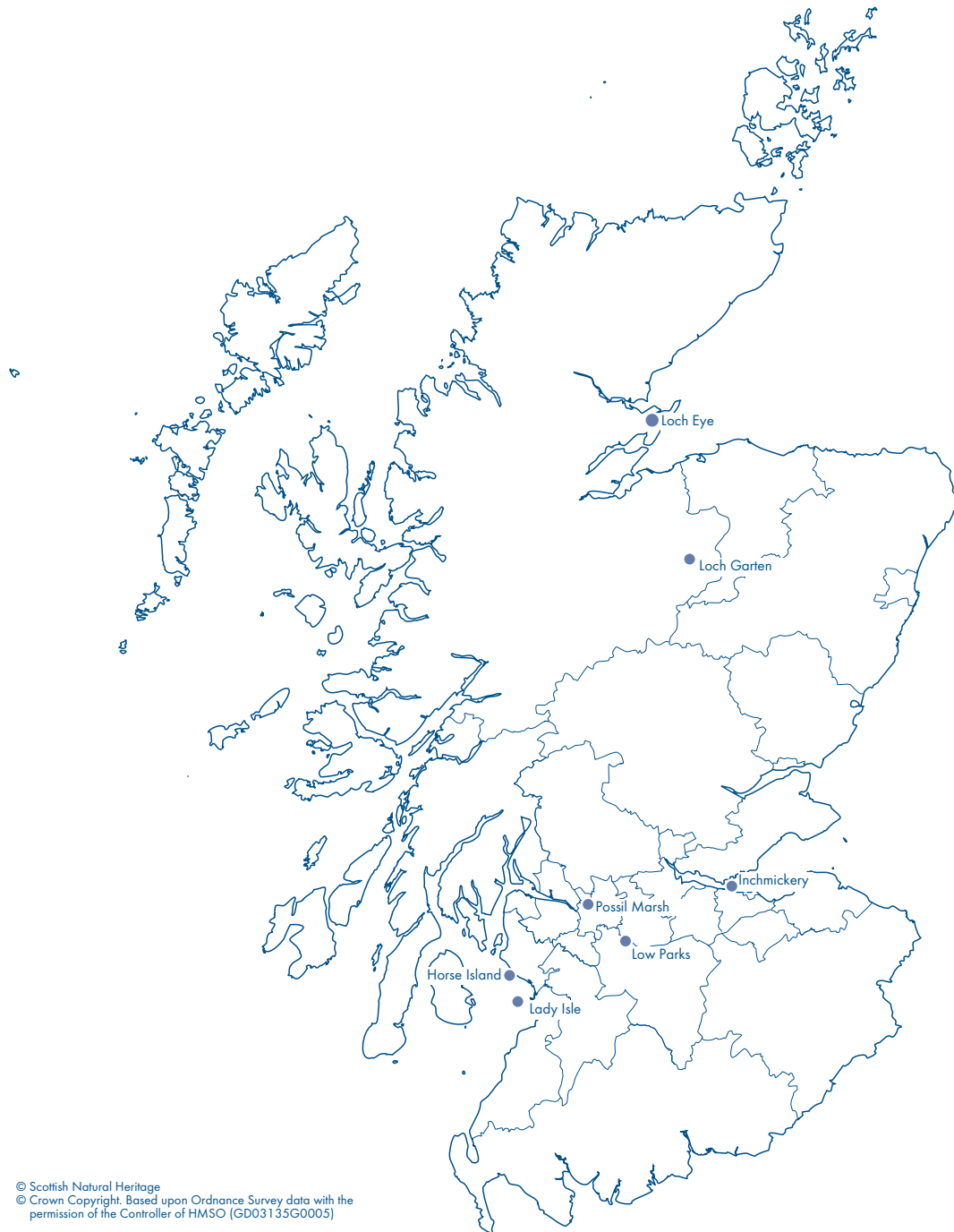
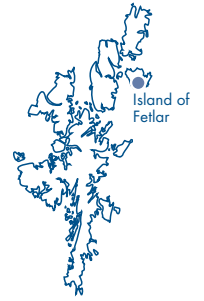
## 27. Special Protection Areas : SPAs classified by Government during year to 31 March 2002

During the year Scottish Ministers classified 9 new sites and the extension of 1 existing site, covering a total area of 42,431 ha, as Special Protection Areas (SPA) under the EC Directive (79 / 409 / EEC) on the Conservation of Wild Birds.

<i>Special Protection Area</i>	<i>Area (ha)</i>	<i>Local Authority</i>	<i>Date of Classification</i>	<i>SNH Area</i>	<i>OS Central Grid Ref</i>	<i>Ramsar Overlap</i>
Craigmore Wood	654	Highland	30/10/01	East Highland	NJ026224	
Firth of Forth	6,314	Clackmannanshire / Falkirk / Stirling / Fife / East Lothian / City of Edinburgh / West Lothian	30/10/01	Forth & Borders / Tayside & Clackmannanshire / Argyll & Stirling	NS970823	Y
Forest of Clunie	19,349	Perth and Kinross	13/08/01	Tayside & Clackmannanshire	N0048544	
Hermaness, Saxa Vord and Valla Field (Phase II)	625	Shetland Islands	31/12/01	Northern Isles	HP598152	
Knapdale Lochs	112	Argyll and Bute	30/10/01	Argyll & Stirling	NR755684	
Langholm – Newcastleton Hills	7,545	Dumfries and Galloway / Scottish Borders	31/12/01	Forth & Borders / Dumfries & Galloway	NY430904	
Morangie Forest	3,513	Highland	30/10/01	East Highland	NH735802	
North Rona and Sula Sgeir	139	Western Isles	30/10/01	Western Isles	HW812325	
Otterswick and Graveland	2,241	Shetland Islands	31/12/01	Northern Isles	HU488857	
Sleibhtean agus Cladach Thiriodh (Tiree Wetlands and Coast)	1,939	Argyll and Bute	30/10/01	Argyll and Stirling	NM014454	Y
<b>Total Area (ha)</b>	<b>42,431</b>					

# AREAS OF SPECIAL PROTECTION

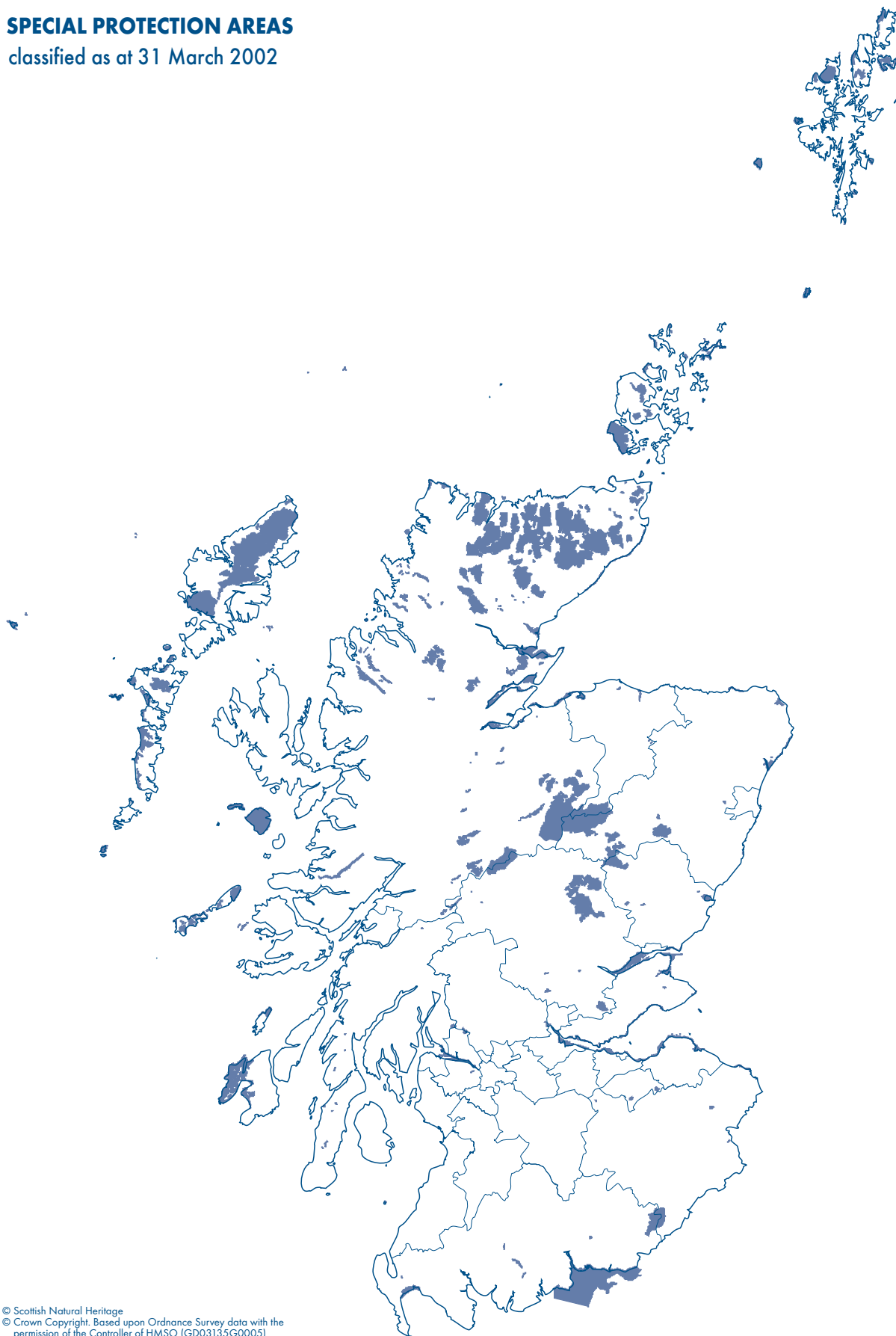
designated as at 31 March 2002



© Scottish Natural Heritage  
© Crown Copyright. Based upon Ordnance Survey data with the permission of the Controller of HMSO (GD03135G0005)

## SPECIAL PROTECTION AREAS

classified as at 31 March 2002



© Scottish Natural Heritage  
© Crown Copyright. Based upon Ordnance Survey data with the permission of the Controller of HMSO (GD03135G0005)

## 28. Special Protection Areas : Consolidated list of SPAs classified as at 31 March 2002

As at 31 March 2002, a total of 132 sites in Scotland, covering a total area of 520,026 ha, had been classified as Special Protection Areas (SPA) under the EC Directive (79 / 409 / EEC) on the Conservation of Wild Birds. In addition in the past three other previously classified SPAs have been subsumed as part of larger SPAs. <sup>1,2,3</sup>

Special Protection Area	Area (ha)	Local Authority	Date of Classification	SNH Area	OS Central Grid Ref	Ramsar Overlap
Abernethy Forest	5,793	Highland	25/04/90	East Highland	NJ213154	
Achanalt Marshes	208	Highland	01/12/97	East Highland	NH272606	
Ailsa Craig	100	South Ayrshire	25/04/90	Strathclyde & Ayrshire	NX019100	
Aird & Borve, Benbecula	361	Western Isles	28/10/99	Western Isles	NF767534	
Assynt Lochs	1,156	Highland	15/12/00	North Highland	NC235236	
Auskerry	102	Orkney Islands	29/06/98	Northern Isles	HY675163	
Ballochbuie (Phase I)	1,882	Aberdeenshire	12/06/98	Grampian	NO199897	
Ballochbuie (Phase II)			16/12/98			
Beinn Dearg	5,568	Highland	30/03/98	North Highland	NH267826	
Ben Alder	2,860	Highland	02/02/00	East Highland	NN478749	
Ben Wyvis	2,175	Highland	28/10/98	East Highland	NH465688	
Black Cart	56	Renfrewshire	07/12/00	Strathclyde & Ayrshire	NS474678	
Bridgend Flats, Islay	331	Argyll and Bute	14/07/88	Argyll & Stirling	NR324615	Y
Buchan Ness to Collieston	209	Aberdeenshire	30/03/98	Grampian	NK115387	
Caenlochan	5,975	Angus / Aberdeenshire / Perth and Kinross	25/09/97	Tayside & Clackmannanshire / Grampian	NO213774	
Cairngorms (Phase I)	50,587	Highland / Aberdeenshire / Moray	25/09/97	East Highland / Grampian	NO005994	
Cairngorms (Phase II)			31/05/00			
Caithness & Sutherland Peatlands	145,517	Highland	02/02/99	North Highland	NC866402	Y
Caithness Lochs (Phase I)	1,378	Highland	02/02/98	North Highland	ND223567	Y
Caithness Lochs (Phase II)			13/10/00			
Calf of Eday	238	Orkney Islands	29/06/98	Northern Isles	HY584394	
Cameron Reservoir	69	Fife	14/03/94	Forth & Borders	NO472114	Y
Canna & Sanday	1,341	Highland	20/02/98	West Highland	NG273063	
Cape Wrath	1,019	Highland	15/03/96	North Highland	NC320716	
Castle Loch, Lochmaben	108	Dumfries and Galloway	15/03/96	Dumfries & Galloway	NY088816	Y
Coll	2,322	Argyll and Bute	31/03/95	Argyll & Stirling	NM242605	Y
Coll (corncrake)	371	Argyll and Bute	27/03/00	Argyll & Stirling	NM165552	
Copinsay	125	Orkney Islands	29/03/94	Northern Isles	HY611016	
Craigmore Wood	654	Highland	30/10/01	East Highland	NJ026224	
Creag Meagaidh	2,873	Highland	30/03/98	East Highland	NN429873	
Cromarty Firth	3,747	Highland	22/03/99	East Highland	NH688680	Y
Din Moss – Hoselaw Loch	51	Scottish Borders	14/07/88	Forth & Borders	NT806314	Y
Dornoch Firth & Loch Fleet	7,836	Highland	24/03/97	East Highland / North Highland	NH788863	Y
Drumochter Hills	9,446	Perth and Kinross / Highland	25/09/97	Tayside & Clackmannanshire / East Highland	NN631771	
East Caithness Cliffs	443	Highland	27/03/96	North Highland	ND215331	
East Sanday Coast	1,515	Orkney Islands	11/08/97	Northern Isles	HY767423	Y
Eilean na Muice Duibhe, Islay	576	Argyll and Bute	14/07/88	Argyll & Stirling	NR328558	Y
Eoligarry, Barra	144	Western Isles	29/03/99	Western Isles	NF708082	
Fair Isle	561	Shetland Islands	16/12/94	Northern Isles	HZ217724	
Fala Flow	318	Midlothian	25/04/90	Forth & Borders	NT433585	Y
Fetlar	2,595	Shetland Islands	29/03/94	Northern Isles	HU626923	
Firth of Forth	6,314	Clackmannanshire / Falkirk / Stirling / Fife / East Lothian / City of Edinburgh / West Lothian	30/10/01	Forth & Borders / Tayside & Clackmannanshire / Argyll & Stirling	NS970823	Y

28. Special Protection Areas : Consolidated list of SPAs classified as at 31 March 2002 (continued)

Special Protection Area	Area (ha)	Local Authority	Date of Classification	SNH Area	OS Central Grid Ref	Ramsar Overlap
Firth of Tay & Eden Estuary	6,923	Angus / Dundee City / Fife / Perth and Kinross	02/02/00	Tayside & Clackmannanshire / Forth & Borders	N0332245	Y
Flannan Isles	59	Western Isles	31/08/92	Western Isles	NA724469	
Forest of Clunie	19,349	Perth and Kinross	13/08/01	Tayside & Clackmannanshire	N0030539	
Forth Islands	105	East Lothian / Fife / City of Edinburgh	25/04/90	Forth & Borders	NT655994	
Foula	1,323	Shetland Islands	27/11/95	Northern Isles	HT954393	
Fowlsheugh	10	Aberdeenshire	31/08/92	Grampian	N0881801	
Gladhouse Reservoir	186	Midlothian	14/07/88	Forth & Borders	NT310553	Y
Glas Eileanan	1	Argyll and Bute	20/02/98	Argyll & Stirling	NM714400	
Glen Tanar	4,180	Aberdeenshire	19/09/94	Grampian	N0459924	
Greenlaw Moor	248	Scottish Borders	15/03/96	Forth & Borders	NT716492	Y
Gruinart Flats, Islay	3,261	Argyll and Bute	14/07/88	Argyll & Stirling	NR292698	Y
Handa	367	Highland	25/04/90	North Highland	NC137483	
Hermaness and Saxa Vord (Phase I)	1,663	Shetland Islands	29/03/94	Northern Isles	HP598152	
Hermaness, Saxa Vord and Valla Field (Phase II)			31/12/01			
Hoy	9,500	Orkney Islands	07/12/00	Northern Isles	ND239975	
Inner Clyde	1,826	West Dunbartonshire / Renfrewshire / Inverclyde / Argyll and Bute	27/03/00	Strathclyde & Ayrshire / Argyll & Stirling	NS356758	Y
Inner Moray Firth	2,339	Highland	22/03/99	East Highland	NH564745	Y
Inverpolly, Loch Urigill & Nearby Lochs	1,986	Highland	31/05/00	North Highland	NC123139	
Kilpheder to Smerclate, South Uist	381	Western Isles	29/03/99	Western Isles	NF732077	
Kintyre Goose Roosts	412	Argyll and Bute	28/10/98	Argyll & Stirling	NR717307	Y
Kinveachy Forest	2,849	Highland	02/02/00	East Highland	NH853179	
Knapdale Lochs	112	Argyll and Bute	30/10/01	Argyll & Stirling	NR755684	
Laggan Peninsula, Islay	1,230	Argyll and Bute	14/07/88	Argyll & Stirling	NR296559	
Lairg & Strathbrora Lochs	286	Highland	13/10/00	North Highland	NC578125	
Langholm – Newcastleton Hills	7,545	Dumfries and Galloway / Scottish Borders	31/12/01	Forth & Borders / Dumfries & Galloway	NY430904	
Lewis Peatlands	58,984	Western Isles	07/12/00	Western Isles	NB311382	Y
Loch Ashie	162	Highland	11/08/97	East Highland	NH627343	
Loch Eye	205	Highland	01/10/86	East Highland	NH831797	Y
Loch Flemington	21	Highland	14/03/97	East Highland	NH810519	
Loch Ken & River Dee Marshes	769	Dumfries and Galloway	31/08/92	Dumfries & Galloway	NX710681	Y
Loch Knockie & Nearby Lochs	396	Highland	11/08/97	East Highland	NH435035	
Loch Leven	1,612	Perth and Kinross	27/03/00	Tayside & Clackmannanshire	N0147013	Y
Loch Lomond (Phase I)	510	West Dunbartonshire / Stirling / Argyll and Bute	24/03/97	Argyll & Stirling	NS438883	Y
Loch Lomond (Phase II)			27/03/00			
Loch Maree	3,174	Highland	19/09/94	West Highland	NG931715	Y
Loch of Inch & Torrs Warren	2,111	Dumfries and Galloway	02/02/99	Dumfries & Galloway	NX154534	Y
Loch of Kinnordy	85	Angus	29/03/94	Tayside & Clackmannanshire	N0360542	Y
Loch of Lintrathen	186	Angus	31/08/92	Tayside & Clackmannanshire	N0275546	Y
Loch of Skene	121	Aberdeenshire	01/10/86	Grampian	NJ783075	Y
Loch of Strathbeg	616	Aberdeenshire	27/11/95	Grampian	NK070592	Y
Loch Ruthven	201	Highland	16/08/96	East Highland	NH617278	Y
Loch Shiel	2,291	Highland	02/02/00	West Highland	NM865768	
Loch Spynie	94	Moray	31/08/92	Grampian	NJ238666	Y
Loch Vaa	45	Highland	19/09/94	East Highland	NH914179	



28. Special Protection Areas : Consolidated list of SPAs classified as at 31 March 2002 (continued)

Special Protection Area	Area (ha)	Local Authority	Date of Classification	SNH Area	OS Central Grid Ref	Ramsar Overlap
Lochnagar (Phase I)	1,431	Aberdeenshire / Angus	12/06/98	Grampian / Tayside & Clackmannanshire	NO229841	
Lochnagar (Phase II)			16/12/98			
Lochs of Spiggie & Brow	141	Shetland Islands	02/02/97	Northern Isles	HU373166	
Marwick Head	9	Orkney Islands	16/12/94	Northern Isles	HY227250	
Mingulay and Berneray	911	Western Isles	16/12/94	Western Isles	NL557824	
Mointeach Scadabhaigh	4,148	Western Isles	02/02/99	Western Isles	NF845689	
Monach Isles	596	Western Isles	19/09/94	Western Isles	NF644622	
Montrose Basin	985	Angus	03/02/95	Tayside & Clackmannanshire	NO691578	Y
Morangie Forest	3,513	Highland	30/10/01	East Highland	NH735802	
Moray and Nairn Coast	2,410	Highland / Moray	02/02/97	East Highland / Grampian	NH968633	Y
Mousa	198	Shetland Islands	27/11/95	Northern Isles	HU462241	
Muir of Dinnet	158	Aberdeenshire	10/05/99	Grampian	NO444995	Y
Ness & Barvas, Lewis	649	Western Isles	29/03/99	Western Isles	NB519638	
North Caithness Cliffs	558	Highland	16/08/96	North Highland	ND183744	
North Colonsay & Western Cliffs	974	Argyll and Bute	24/03/97	Argyll & Stirling	NR410984	
North Harris Mountains	13,132	Western Isles	14/03/97	Western Isles	NB071119	
North Inverness Lochs	123	Highland	14/03/97	East Highland	NH495329	
North Rona and Sula Sgeir	139	Western Isles	30/10/01	Western Isles	HW812325	
North Sutherland Coastal Islands	221	Highland	02/02/99	North Highland	NC633657	
North Uist Machair & Islands (Phase I)	4,876	Western Isles	29/03/99	Western Isles	NF781620	Y
North Uist Machair & Islands (Phase II)			13/10/00			
Noss	344	Shetland Islands	16/08/96	Northern Isles	HU546403	
Orkney Mainland Moors	4,444	Orkney Islands	13/10/00	Northern Isles	HY351223	
Otterswick and Graveland	2,241	Shetland Islands	31/12/01	Northern Isles	HU488857	
Papa Stour	569	Shetland Islands	27/03/00	Northern Isles	HU166613	
Papa Westray	246	Orkney Islands	27/03/96	Northern Isles	HY501549	
Pentland Firth Islands	170	Orkney Islands	01/12/97	Northern Isles	ND387842	
Priest Island	132	Highland	01/10/86	North Highland	NB925022	
Ramna Stacks & Gruney	12	Shetland Islands	15/03/96	Northern Isles	HU381967	
Rannoch Lochs	1,170	Argyll and Bute / Highland / Perth and Kinross	07/12/00	Argyll & Stirling / West Highland / Tayside & Clackmannanshire	NN397558	
Rinns of Islay <sup>1,2</sup>	9,407	Argyll and Bute	27/11/95 25/04/90	Argyll & Stirling	NR273629	Y
River Spey – Insh Marshes	1,159	Highland	02/02/97	East Highland	NH790016	Y
Ronas Hill – North Roe & Tingon	5,470	Shetland Islands	11/08/97	Northern Isles	HU320852	Y
Rousay	633	Orkney Islands	02/02/00	Northern Isles	HY371331	
Rum	10,942	Highland	31/08/82	West Highland	NM369982	
Shiant Isles	212	Western Isles	31/08/92	Western Isles	NG413984	
Sleibhtean agus Cladach Thiriodh (Tiree Wetlands and Coast)	1,939	Argyll and Bute	30/10/01	Argyll and Stirling	NM014454	Y
South Tayside Goose Roosts	331	Perth and Kinross	22/04/93	Tayside & Clackmannanshire	NN865096	Y
South Uist Machair & Lochs <sup>3</sup>	5,017	Western Isles	01/12/97 31/08/82	Western Isles	NF790374	Y
St Abb's Head to Fast Castle	250	Scottish Borders	11/08/97	Forth & Borders	NT893697	
St Kilda	866	Western Isles	31/08/92	Western Isles	NF093998	

28. Special Protection Areas : Consolidated list of SPAs classified as at 31 March 2002 (continued)

Special Protection Area	Area (ha)	Local Authority	Date of Classification	SNH Area	OS Central Grid Ref	Ramsar Overlap
Sule Skerry & Sule Stack	19	Orkney Islands	29/03/94	Northern Isles	HX622244	
Sumburgh Head	39	Shetland Islands	27/03/96	Northern Isles	HU410091	
Switha	57	Orkney Islands	27/03/00	Northern Isles	ND364891	
Tips of Corsemaul & Tom Mor	84	Aberdeenshire / Moray	15/12/00	Grampian	NJ394395	
Tiree (corncrake)	544	Argyll and Bute	27/03/00	Argyll & Stirling	NL973419	
Treshnish Isles	241	Argyll and Bute	30/08/94	Argyll & Stirling	NM280420	
Troup, Pennan & Lion's Heads	173	Aberdeenshire	14/03/97	Grampian	NJ850658	
Upper Solway Flats & Marshes <sup>4</sup>	30,098	Dumfries and Galloway / Cumbria	30/11/92	Dumfries & Galloway	NY086577	Y
West Westray	351	Orkney Islands	16/08/96	Northern Isles	HY423457	
Wester Ross Lochs	1,980	Highland	07/12/00	East Highland	NG947786	
Westwater Reservoir	50	Scottish Borders	27/11/95	Forth & Borders	NT116526	Y
Ythan Estuary, Sands of Forvie & Meikle Loch	1,016	Aberdeenshire	30/03/98	Grampian	NK025279	Y
<b>Total Area (ha)</b>	<b>520,026</b>					

<sup>1</sup> Rinns of Islay SPA incorporates Feur Lochain SPA, 376 ha, previously designated in 1990.

<sup>2</sup> Rinns of Islay SPA incorporates Glac na Criche SPA, 265 ha, previously designated in 1990.

<sup>3</sup> South Uist Machair & Lochs SPA incorporates Loch Druidibeg, Loch a' Machair & Loch Stilligarry SPA, 1,665 ha, previously designated in 1976.

<sup>4</sup> Area (ha) stated for Upper Solway Flats & Marshes SPA excludes area of SPA in Cumbria, England.

## 29. Proposed Ramsar Sites submitted to Government for designation during year to 31 March 2002

As part of its ongoing programme of public consultation on proposed Ramsar Sites, during the year SNH completed consultation on 2 new sites, covering an area of 8,253 ha, and submitted these to the Scottish Executive for designation by Scottish Ministers.

Proposed Ramsar Site	Area (ha)	Local Authority	Date of Public Consultation <sup>1</sup>	Date of Submission <sup>2</sup>	SNH Area	OS Central Grid Ref	SPA Overlap
Firth of Forth	6,314	Clackmannanshire / Falkirk / Stirling / Fife / East Lothian / City of Edinburgh / West Lothian	15/08/00	10/09/01	Forth & Borders / Tayside & Clackmannanshire / Argyll & Stirling	NS970823	Y
Sleibhtean agus Cladach Thiriodh (Tiree Wetlands and Coast)	1,939	Argyll and Bute	19/05/01	10/09/01	Argyll & Stirling	NM014454	Y
<b>Total Area (ha)</b>	<b>8,253</b>						

<sup>1</sup> Date of start of formal public consultation exercise carried out by SNH.

<sup>2</sup> Date of Submission to the Scottish Executive of consultation report.

### 30. Ramsar Sites : Sites designated by Government during year to 31 March 2002

During the year Scottish Ministers designated 2 new Ramsar Sites, covering a total area of 8,253 ha, under the 1971 Ramsar Convention on Wetlands of International Importance especially as Waterfowl Habitat ratified by the UK Government in 1976.

Ramsar Site	Area (ha)	Local Authority	Date of Designation	SNH Area	OS Central Grid Ref	SPA Overlap
Firth of Forth	6,314	Clackmannanshire / Falkirk / Stirling / Fife / East Lothian / City of Edinburgh / West Lothian	30/10/01	Forth & Borders / Tayside & Clackmannanshire / Argyll & Stirling	NS970823	Y
Sleibhtean agus Cladach Thiriodh (Tiree Wetlands and Coast)	1,939	Argyll and Bute	30/10/01	Argyll & Stirling	NM014454	Y
<b>Total Area (ha)</b>	<b>8,253</b>					

### 31. Ramsar Sites : Consolidated list of Sites designated as at 31 March 2002

As at 31 March 2002, a total of 51 sites in Scotland, covering a total area of 313,668 ha, had been designated as Ramsar Sites under the 1971 Ramsar Convention on Wetlands of International Importance especially as Waterfowl Habitat ratified by the UK Government in 1976. In addition in the past three other previously designated Ramsar Sites have been subsumed as part of larger Sites.<sup>1,2,3</sup>

Ramsar Site	Area (ha)	Local Authority	Date of Designation	SNH Area	OS Central Grid Ref	SPA Overlap
Bridgend Flats, Islay	331	Argyll and Bute	14/07/88	Argyll & Stirling	NR324615	Y
Cairngorm Lochs	173	Highland / Moray / Aberdeenshire	24/07/81	East Highland / Grampian	NN914989	
Caithness & Sutherland Peatlands	143,539	Highland	02/02/99	North Highland	NC866402	Y
Caithness Lochs (Phase I) Caithness Lochs (Phase II)	1,378	Highland	02/02/98 13/10/00	North Highland	ND223567	Y
Cameron Reservoir	69	Fife	14/03/94	Forth & Borders	NO472114	Y
Castle Loch, Lochmaben	108	Dumfries and Galloway	15/03/96	Dumfries & Galloway	NY088816	Y
Claish Moss	568	Highland	24/07/81	West Highland	NM719673	
Coll	2,208	Argyll and Bute	31/03/95	Argyll & Stirling	NM242605	Y
Cromarty Firth	4,197	Highland	22/03/99	East Highland	NH688680	Y
Din Moss – Hoselaw Loch	51	Scottish Borders	14/07/88	Forth & Borders	NT806314	Y
Dornoch Firth & Loch Fleet	7,836	Highland	24/03/97	East Highland / North Highland	NH788863	Y
East Sanday Coast	1,515	Orkney Islands	11/08/97	Northern Isles	HY677423	Y
Eilean na Muice Duibhe, Islay	576	Argyll and Bute	14/07/88	Argyll & Stirling	NR328558	Y
Fala Flow	318	Midlothian	25/04/90	Forth & Borders	NT433585	Y
Firth of Forth	6,314	Clackmannanshire / Falkirk / Stirling / Fife / East Lothian / City of Edinburgh / West Lothian	30/10/01	Forth & Borders / Tayside & Clackmannanshire / Argyll & Stirling	NS970823	Y
Firth of Tay & Eden Estuary	6,919	Angus / Dundee City / Fife / Perth and Kinross	02/02/00	Tayside & Clackmannanshire / Forth & Borders	NO332245	Y
Gladhouse Reservoir	186	Midlothian	14/07/88	Forth & Borders	NT310553	Y
Greenlaw Moor	248	Scottish Borders	15/03/96	Forth & Borders	NT716492	Y
Gruinart Flats, Islay	3,262	Argyll and Bute	14/07/88	Argyll & Stirling	NR292698	Y
Inner Clyde	1,826	West Dunbartonshire / Renfrewshire / Inverclyde / Argyll and Bute	27/03/00	Strathclyde & Ayrshire / Argyll & Stirling	NS356758	Y
Inner Moray Firth	2,339	Highland	22/03/99	East Highland	NN564745	Y
Kintyre Goose Roosts	311	Argyll and Bute	28/10/98	Argyll & Stirling	NR717307	Y
Lewis Peatlands	58,984	Western Isles	07/12/00	Western Isles	NB311382	Y
Loch an Duin	2,599	Western Isles	25/04/90	Western Isles	NF943736	

## 31. Ramsar Sites : Consolidated list of Sites designated as at 31 March 2002 (continued)

Ramsar Site	Area (ha)	Local Authority	Date of Designation	SNH Area	OS Central Grid Ref	SPA Overlap
Loch Eye	205	Highland	01/10/86	East Highland	NH831797	Y
Loch Ken & River Dee Marshes	769	Dumfries and Galloway	31/08/92	Dumfries & Galloway	NX710681	Y
Loch Leven (Phase I)	1,612	Perth and Kinross	05/01/76	Tayside & Clackmannanshire	NO147013	Y
Loch Leven (Phase II)			27/03/00			
Loch Lomond	237	West Dunbartonshire / Stirling	05/01/76	Argyll & Stirling	NS438883	Y
Loch Maree	3,174	Highland	19/09/94	West Highland	NG931715	Y
Loch of Inch & Torrs Warren	2,111	Dumfries and Galloway	02/02/99	Dumfries & Galloway	NX154534	Y
Loch of Kinnordy	85	Angus	29/03/94	Tayside & Clackmannanshire	NO360542	Y
Loch of Lintrathen	217	Angus	24/07/81	Tayside & Clackmannanshire	NO275546	Y
Loch of Skene	121	Aberdeenshire	01/10/86	Grampian	NJ783075	Y
Loch of Strathbeg	616	Aberdeenshire	27/11/95	Grampian	NK070592	Y
Loch Ruthven	210	Highland	16/08/96	East Highland	NH617278	Y
Loch Spynie	94	Moray	31/08/92	Grampian	NJ238666	Y
Montrose Basin	985	Angus	03/02/95	Tayside & Clackmannanshire	NO691578	Y
Moray and Nairn Coast	2,410	Highland / Moray	02/02/97	East Highland / Grampian	NH968633	Y
Muir of Dinnet	158	Aberdeenshire	10/05/99	Grampian	NO444995	Y
North Uist Machair & Islands (Phase I)	4,705	Western Isles	29/03/99	Western Isles	NF781620	Y
North Uist Machair & Islands (Phase II)			13/10/00			
Rannoch Moor	1,519	Argyll and Bute / Highland / Perth and Kinross	05/01/76	Argyll & Stirling / West Highland / Tayside & Clackmannanshire	NN410545	
Rinns of Islay <sup>1,2</sup>	3,587	Argyll and Bute	27/11/95 25/04/90	Argyll & Stirling	NR254698	Y
River Spey – Insh Marshes	1,159	Highland	02/02/97	East Highland	NH790016	Y
Ronas Hill – North Roe & Tingon	5,470	Shetland Islands	11/08/97	Northern Isles	HU320852	Y
Silver Flowe	620	Dumfries and Galloway	24/07/81	Dumfries & Galloway	NX468830	
Sleibhtean agus Cladach Thiriodh (Tiree Wetlands and Coast)	1,939	Argyll and Bute	30/10/01	Argyll & Stirling	NM014454	Y
South Tayside Goose Roosts	331	Perth and Kinross	22/04/93	Tayside & Clackmannanshire	NN864091	Y
South Uist Machair & Lochs <sup>3</sup>	5,017	Western Isles	01/12/97 05/01/76	Western Isles	NF790374	Y
Upper Solway Flats & Marshes <sup>4</sup>	30,098	Dumfries and Galloway / Cumbria	30/11/92	Dumfries & Galloway	NY086577	Y
Westwater Reservoir	50	Scottish Borders	27/11/95	Forth & Borders	NT116526	Y
Ythan Estuary & Meikle Loch	314	Aberdeenshire	30/03/98	Grampian	NK025279	Y
<b>Total Area (ha)</b>	<b>313,668</b>					

<sup>1</sup> Rinns of Islay Ramsar Site incorporates Feur Lochain Ramsar Site, 376 ha, previously designated in 1990.

<sup>2</sup> Rinns of Islay Ramsar Site incorporates Glac na Criche Ramsar Site, 265 ha, previously designated in 1990.

<sup>3</sup> South Uist Machair & Lochs Ramsar Site incorporates Loch Druidibeg, Loch a' Machair & Loch Stilligarry Ramsar Site, 1,665 ha, previously designated in 1976.

<sup>4</sup> Area (ha) stated for Upper Solway Flats & Marshes excludes area of Ramsar Site in Cumbria, England.



## 32. Possible Special Areas of Conservation listed as at 31 March 2002

As at 31 March 2002, a total of 11 sites, comprising 9 new possible Special Areas of Conservation (pSAC) and 2 existing candidate Special Areas of Conservation (cSAC) with possible additional interests and / or extensions, covering a total area of 39,185 ha, are being considered for forwarding to the European Commission as candidate Special Areas of Conservation (cSAC) under the EC Directive 92 / 43 / EEC on the Conservation of Natural Habitats and of Wild Fauna and Flora – The Habitats Directive.

Formal public consultation on 3 of these sites was initiated by SNH during 2000 / 01, 3 others were initiated during 2001 / 02 and 5 more will be initiated early in 2002 / 03.

Possible SAC / Candidate SAC	Type <sup>1</sup>	Area (ha) <sup>2</sup>	Local Authority	Date of Public Consultation <sup>3</sup>	Lead SNH Area	OS Central Grid Ref
Airds Moss		1,359	East Ayrshire	23/06/00	Strathclyde & Ayrshire	NS613252
Firth of Tay and Eden Estuary	Marine	15,413	Perth and Kinross / Dundee City / Angus / Fife	26/09/01	Tayside & Clackmannanshire	NO420294
River Dee		1,436	Aberdeenshire	27/11/00	Grampian	NO348965
River Tay (Phase I)		4,176	Perth and Kinross / Stirling	12/12/01	Tayside & Clackmannanshire	NN818481
River Tay (Phase II) <sup>6</sup>			Perth and Kinross / Angus / Stirling / Highland	28/03/02	Tayside & Clackmannanshire	NN818481
Sound of Barra	Marine	5,279	Western Isles	25/09/00	Western Isles	NF751026
Sunart <sup>5</sup>	Mix	10,247	Highland	23/05/01	West Highland	NM665605
Flanders Mosses <sup>4</sup>		1,031	Stirling	n/a <sup>3</sup>	Argyll & Stirling	NY295717
Peeswit Moss		53	Midlothian	n/a <sup>3</sup>	Forth & Borders	NT288550
Raeburn Flow		64	Dumfries and Galloway	n/a <sup>3</sup>	Dumfries & Galloway	NO860940
Red Moss of Netherley		93	Aberdeenshire	n/a <sup>3</sup>	Grampian	NS633985
West Fannyside Moss		34	North Lanarkshire	n/a <sup>3</sup>	Strathclyde & Ayrshire	NS800730
<b>Total Area (ha)</b>		<b>39,185</b>				

<sup>1</sup> Type of interest may be marine only, completely non-marine, or a mix of marine and non-marine.

<sup>2</sup> Area (ha) of whole site, including any part of site which is marine.

<sup>3</sup> Date of start of formal public consultation exercise carried out by SNH prior to 01/04/2002.

<sup>4</sup> Existing cSAC with extended area.

<sup>5</sup> Lock sunart Woodlands cSAC renamed and extended in area with additional interest(s).

<sup>6</sup> As at 31 March 2002 an area (ha) figure for River Tay (Phase II) has yet to be calculated. The estimated length of the site is 360 km.

### 33. Candidate Special Areas of Conservation : cSAC submitted by Government to the EC during year to 31 March 2002

During the year the UK Government submitted a total of 13 sites comprising 9 new sites, covering an area of 11,213 ha, and 4 existing cSACs with additional interests and / or extensions, covering an area of 14,563 ha, to the European Commission as candidate Special Areas of Conservation (cSAC) under the EC Directive 92 / 43 / EEC on the Conservation of Natural Habitats and of Wild Fauna and Flora – The Habitats Directive.

The following table only includes submissions during the year for new sites and existing sites, where the area has been extended or new interests have been added. It excludes submissions during the year for minor revisions to data for existing sites, where no public consultation was carried out.

Formal public consultation on 12 of these sites was initiated by SNH during 2000 / 01 and the other 1 was initiated during 1999 / 00.

Candidate SAC	Type <sup>1</sup>	Area (ha) <sup>2</sup>	Local Authority	Date of Public Consultation	Date of Submission to EC <sup>3</sup>	SNH Area	OS Central Grid Ref
Ascrib, Isay and Dunvegan	Marine	2,585	Highland	26/07/00	10/09/01	West Highland	NG222565
Burrow Head		244	Dumfries and Galloway	26/10/00	10/09/01	Dumfries & Galloway	NX453356
Dornoch Firth and Morrich More <sup>5</sup>	Mix	8,701	Highland	25/09/00	20/07/01	North Highland / East Highland	NH788863
Loch a' Phuille		151	Argyll and Bute	19/02/01	20/07/01	Argyll & Stirling	NL957418
Loch Fada		80	Argyll and Bute	26/07/00	20/07/01	Argyll & Stirling	NR382958
Moine Mhor <sup>5</sup>	Mix	1,150	Argyll and Bute	26/10/00	20/07/01	Argyll & Stirling	NR812934
Rinns of Islay		1,150	Argyll and Bute	26/07/00	20/07/01	Argyll & Stirling	NR230611
River Bladnoch		208	Dumfries and Galloway	19/02/01	20/07/01	Dumfries & Galloway	NX344601
River Spey <sup>4</sup>		3,116	Highland / Moray	26/07/00	20/07/01	East Highland / Grampian	NJ098321
River Tweed <sup>7</sup>		2,598	Scottish Borders	28/02/01	30/11/01	Forth & Borders	NT503338
South-East Islay Skerries	Marine	1,498	Argyll and Bute	23/12/99	10/09/01	Argyll & Stirling	NR446474
Sullom Voe	Marine	2,699	Shetland Islands	25/09/00	30/11/01	Northern Isles	HU380757
Tarbert Woods <sup>6</sup>		1,596	Argyll and Bute	26/07/00	20/07/01	Argyll & Stirling	NR759602
<b>Total Area (ha)</b>		<b>25,776</b>					

<sup>1</sup> Type of interest may be marine only, completely non-marine, or a mix of marine and non-marine.

<sup>2</sup> Area (ha) of whole site, including any part of site which is marine.

<sup>3</sup> Date of most recent significant submission by DEFRA to the EC prior to 01/04/02.

<sup>4</sup> Existing cSAC with additional interest(s).

<sup>5</sup> Existing cSAC with additional interest(s) and extended area.

<sup>6</sup> Existing cSAC with extended area.

<sup>7</sup> As at 31 March 2002 the River Tweed cSAC lies wholly within Scotland.

## 34. Candidate Special Areas of Conservation : Consolidated list of cSAC submitted to the EC as at 31 March 2002

As at 31 March 2002, a total of 222 sites in Scotland, covering a total area of 839,739 ha, had been submitted by the UK Government to the European Commission as candidate Special Areas of Conservation (cSAC) under the EC Directive 92 / 43 / EEC on the Conservation of Natural Habitats and of Wild Fauna and Flora – The Habitats Directive.

Candidate SAC	Type <sup>1</sup>	Area (ha) <sup>2</sup>	Local Authority	Date of Submission to EC <sup>3</sup>	SNH Area	OS Central Grid Ref
Abhainn Clais an Eas and Allt a' Mhuilinn		1	Highland	16/03/01	North Highland	NC082206
Achnahaird		21	Highland	29/01/01	North Highland	NC016135
Altnaharra		69	Highland	20/12/00	North Highland	NC578354
Amat Woods		233	Highland	15/06/95	North Highland	NH468902
Ardgour Pinewoods		1,647	Highland	20/12/00	West Highland	NM960721
Ardmeanach		375	Argyll and Bute	20/12/00	Argyll & Stirling	NM433312
Ardnamurchan Burns		25	Highland	29/01/01	West Highland	NM435662
Ardvar and Loch a' Mhuilinn Woodlands		806	Highland	29/01/01	North Highland	NC190331
Ascrib, Isay and Dunvegan	Marine	2,585	Highland	10/09/01	West Highland	NG222565
Ballochbuie		1,882	Aberdeenshire	20/12/00	Grampian	NO199897
Bankhead Moss, Beith		33	North Ayrshire	26/03/98	Strathclyde & Ayrshire	NS346505
Barry Links		790	Angus	20/12/00	Tayside & Clackmannanshire	NO538321
Beinn a' Ghlo		8,085	Perth and Kinross	20/12/00	Tayside & Clackmannanshire	NN959728
Beinn Dearg		13,849	Highland	20/12/00	North Highland / East Highland	NH279820
Beinn Iadain and Beinn na h' Uamha		525	Highland	20/12/00	West Highland	NM679531
Ben Alder and Aonach Beag		6,658	Highland	20/12/00	East Highland	NN477753
Ben Heagsarnich		2,780	Perth and Kinross / Stirling	20/12/00	Tayside & Clackmannanshire / Argyll & Stirling	NN399358
Ben Lawers		5,028	Perth and Kinross / Stirling	20/12/00	Tayside & Clackmannanshire / Argyll & Stirling	NN633424
Ben Lui		2,060	Argyll and Bute / Stirling	20/12/00	Argyll & Stirling	NN265260
Ben Nevis		9,317	Highland	20/12/00	West Highland	NN198705
Ben Wyvis		5,387	Highland	20/12/00	East Highland	NH480686
Berriedale and Langwell Waters		58	Highland	29/01/01	North Highland	ND107238
Berwickshire and North Northumberland Coast <sup>4</sup>	Marine	10,169	Northumberland / Scottish Borders	16/03/01	Forth & Borders	NT990533
Black Loch Moss		108	Falkirk / North Lanarkshire	20/12/00	Strathclyde & Ayrshire / Forth & Borders	NS854696
Black Wood of Rannoch		1,101	Perth and Kinross	15/06/95	Tayside & Clackmannanshire	NN562552
Blawhorn Moss		109	West Lothian	20/12/00	Forth & Borders	NS885682
Borders Woods		53	Scottish Borders	31/10/00	Forth & Borders	NT582321
Braehead Moss		123	South Lanarkshire	31/10/00	Strathclyde & Ayrshire	NS959514
Broubster Leans		173	Highland	20/12/00	North Highland	ND038611
Buchan Ness to Collieston		208	Aberdeenshire	29/01/01	Grampian	NK115387
Burrow Head		244	Dumfries and Galloway	10/09/01	Dumfries & Galloway	NX453356
Caenlochan		5,204	Aberdeenshire / Angus / Perth and Kinross	20/12/00	Grampian / Tayside & Clackmannanshire	NO213767
Cairngorms		57,686	Aberdeenshire / Highland / Moray	29/01/01	Grampian / East Highland	NN997996
Caithness and Sutherland Peatlands		143,539	Highland	31/10/00	North Highland	NC866402
Cape Wrath		1,019	Highland	20/12/00	North Highland	NC320716
Carn nan Tri-Tighearnan		4,151	Highland	18/01/96	East Highland	NH833394
Carsegowan Moss		49	Dumfries and Galloway	31/10/00	Dumfries & Galloway	NX429589
Cawdor Wood		162	Highland	31/10/00	East Highland	NH847487
Claish Moss and Kentra Moss		1,014	Highland	20/12/00	West Highland	NM719673



34. Candidate Special Areas of Conservation : Consolidated list of cSAC submitted to the EC as at 31 March 2002 (continued)

Candidate SAC	Type <sup>1</sup>	Area (ha) <sup>2</sup>	Local Authority	Date of Submission to EC <sup>3</sup>	SNH Area	OS Central Grid Ref
Clyde Valley Woods		435	North Lanarkshire / South Lanarkshire	08/01/96	Strathclyde & Ayrshire	NS871485
Coalburn Moss		224	South Lanarkshire	31/10/00	Strathclyde & Ayrshire	NS826361
Cockinhead Moss		48	North Ayrshire	20/12/00	Strathclyde & Ayrshire	NS361486
Coille Mhor		311	Highland	29/01/01	West Highland	NG811303
Coladoir Bog		156	Argyll and Bute	20/12/00	Argyll & Stirling	NM558298
Coll Machair		851	Argyll and Bute	20/12/00	Argyll & Stirling	NM141538
Conon Islands		120	Highland	26/03/98	East Highland	NH537546
Coyles of Muick		135	Aberdeenshire	29/01/01	Grampian	NO327913
Craigengar		37	Scottish Borders / South Lanarkshire / West Lothian	20/12/00	Forth & Borders / Strathclyde & Ayrshire	NT075542
Craighall Gorge		54	Perth and Kinross	31/10/00	Tayside & Clackmannanshire	NO174483
Cranley Moss		101	South Lanarkshire	20/12/00	Strathclyde & Ayrshire	NS948474
Creag Meagaidh		6,145	Highland	20/12/00	East Highland	NN451886
Creag nan Gamhainn		16	Moray	15/06/95	Grampian	NJ153196
Crieff Woods		152	Perth and Kinross	31/10/00	Tayside & Clackmannanshire	NN847184
Culbin Bar		613	Highland / Moray	20/12/00	East Highland / Grampian	NH940613
Dam Wood		19	Highland	20/12/00	East Highland	NH643571
Dinnet Oakwood		20	Aberdeenshire	20/12/00	Grampian	NO464979
Dogden Moss		157	Scottish Borders	20/12/00	Forth & Borders	NT684495
Dornoch Firth and Morrich More	Mix	8,701	Highland	20/07/01	North Highland / East Highland	NH788863
Drumochter Hills		9,446	Highland / Perth and Kinross	20/12/00	East Highland / Tayside & Clackmannanshire	NN664772
Dun Moss and Forest of Alyth Mires		470	Perth and Kinross	20/12/00	Tayside & Clackmannanshire	NO176573
Dunkeld – Blairgowrie Lochs		428	Perth and Kinross	20/12/00	Tayside & Clackmannanshire	NO045436
Durness		1,213	Highland	20/12/00	North Highland	NC390679
Dykeneuk Moss		62	North Ayrshire	31/10/00	Strathclyde & Ayrshire	NS347471
East Caithness Cliffs		443	Highland	20/12/00	North Highland	ND215331
East Mires and Lumbister		620	Shetland Islands	20/12/00	Northern Isles	HU492954
Eilean na Muice Duibhe		568	Argyll and Bute	29/01/01	Argyll & Stirling	NR312383
Eileanan agus Sgeiran Lios Mor	Marine	1,140	Argyll and Bute	16/03/01	Argyll & Stirling	NM888471
Endrick Water		239	Stirling / West Dunbartonshire	29/01/01	Argyll & Stirling	NS506873
Fair Isle		561	Shetland Islands	29/01/01	Northern Isles	HZ264720
Faray and Holm of Faray	Marine	786	Orkney Islands	01/10/98	Northern Isles	HY529378
Feur Lochain		376	Argyll and Bute	29/01/01	Argyll & Stirling	NR252693
Firth of Lorn	Marine	20,975	Argyll and Bute	04/06/99	Argyll & Stirling	NM696089
Flanders Mosses		1,031	Stirling	31/10/00	Argyll & Stirling	NS634984
Flow of Dergoals		170	Dumfries and Galloway	20/12/00	Dumfries & Galloway	NX246577
Foinaven		14,846	Highland	29/01/01	North Highland	NC336495
Galloway Oakwoods		355	Dumfries and Galloway	31/10/00	Dumfries & Galloway	NX383711
Glac na Criche		265	Argyll and Bute	29/01/01	Argyll & Stirling	NR224709
Glen Beasdale		507	Highland	20/12/00	West Highland	NM721843
Glen Coe		2,966	Highland	20/12/00	West Highland	NN151543
Glen Creran Woods		704	Argyll and Bute	16/03/01	Argyll & Stirling	NN004463
Glen Tanar		4,180	Aberdeenshire	20/12/00	Grampian	NO459927
Glenartney Juniper Wood		102	Perth and Kinross	20/12/00	Tayside & Clackmannanshire	NN763179
Green Hill of Strathdon		641	Aberdeenshire	29/01/01	Grampian	NJ316164
Grimersta		1,460	Western Isles	16/03/01	Western Isles	NB201203

34. Candidate Special Areas of Conservation : Consolidated list of cSAC submitted to the EC as at 31 March 2002 (continued)

Candidate SAC	Type <sup>1</sup>	Area (ha) <sup>2</sup>	Local Authority	Date of Submission to EC <sup>3</sup>	SNH Area	OS Central Grid Ref
Hascosay		165	Shetland Islands	20/12/00	Northern Isles	HU554925
Hill of Towanreef		1,886	Aberdeenshire / Moray	29/01/01	Grampian	NJ428246
Hoy		9,500	Orkney Islands	20/12/00	Northern Isles	ND239975
Inchnadamp		1,283	Highland	20/12/00	North Highland	NC269192
Insh Marshes		1,159	Highland	29/01/01	East Highland	NH808018
Inverasdale Peatlands		1,265	Highland	04/06/99	West Highland	NG783899
Invernaver		295	Highland	20/12/00	North Highland	NC690615
Inverpolly		11,877	Highland	20/12/00	North Highland	NC129123
Isle of May	Marine	357	Fife	29/01/01	Forth & Borders	NT644999
Keen of Hamar		39	Shetland Islands	20/12/00	Northern Isles	HP645098
Keltneyburn		32	Perth and Kinross	31/10/00	Tayside & Clackmannanshire	NN780504
Kilhern Moss		124	Dumfries and Galloway	20/12/00	Dumfries & Galloway	NX201630
Kinloch and Kyleakin Hills		5,267	Highland	16/03/01	West Highland	NG749201
Kinveachy Forest		2,849	Highland	20/12/00	East Highland	NH853179
Kippenrait Glen		62	Stirling	20/12/00	Argyll & Stirling	NS791997
Kirkcowan Flow		778	Dumfries and Galloway	20/12/00	Dumfries & Galloway	NX250710
Ladder Hills		4,358	Aberdeenshire / Moray	20/12/00	Grampian	NJ246147
Ledmore Wood		93	Highland	20/12/00	North Highland	NH666895
Lendalfoot Hills Complex		1,310	South Ayrshire	20/12/00	Strathclyde & Ayrshire	NX162924
Lewis Peatlands		27,946	Western Isles	29/01/01	Western Isles	NB456490
Lismore Lochs		108	Argyll and Bute	15/06/95	Argyll & Stirling	NM828396
Little Gruinard River		1,178	Highland	16/03/01	West Highland	NG953795
Loch a' Phuill		151	Argyll and Bute	20/07/01	Argyll & Stirling	NL957418
Loch Achnacloich		20	Highland	20/12/00	East Highland	NH665737
Loch Creran	Marine	1,226	Argyll and Bute	16/03/01	Argyll & Stirling	NM945428
Loch Etive Woods		2,640	Argyll and Bute / Highland	16/03/01	Argyll & Stirling / West Highland	NN040360
Loch Fada		80	Argyll and Bute	20/07/01	Argyll & Stirling	NR382958
Loch Laxford	Marine	1,221	Highland	16/03/01	North Highland	NC198501
Loch Lomond Woods		1,454	Argyll and Bute / Stirling / West Dunbartonshire	20/12/00	Argyll & Stirling	NN338040
Loch Maree Complex		15,735	Highland	20/12/00	West Highland	NG972625
Loch Moidart and Loch Shiel Woods	Mix	1,757	Highland	29/01/01	West Highland	NM823743
Loch nam Madadh	Marine	2,320	Western Isles	29/01/01	Western Isles	NF923708
Loch of Isbister		105	Orkney Islands	20/12/00	Northern Isles	HY255237
Loch of Stenness	Marine	792	Orkney Islands	14/10/96	Northern Isles	HY282127
Loch of Wester		70	Highland	20/12/00	North Highland	ND322596
Loch Roag Lagoons	Marine	44	Western Isles	14/10/96	Western Isles	NB139375
Loch Ruthven		201	Highland	20/12/00	East Highland	NH628291
Loch Sunart Woodlands		3,163	Highland	14/10/96	West Highland	NM690600
Loch Ussie		103	Highland	20/12/00	East Highland	NH505566
Loch Watten		428	Highland	15/06/95	North Highland	ND226562
Lochs Duich, Long and Alsh Reefs	Marine	2,381	Highland	04/06/99	West Highland	NG845261
Lower Findhorn Woods		181	Moray	29/01/01	Grampian	NJ003523
Lower River Spey – Spey Bay		653	Moray	29/01/01	Grampian	NJ334650
Meall na Samhna		1,883	Stirling	20/12/00	Argyll & Stirling	NN481329
Merrick Kells		8,698	Dumfries and Galloway / East Ayrshire / South Ayrshire	20/12/00	Dumfries & Galloway / Strathclyde & Ayrshire	NX441848
Methven Moss		84	Perth and Kinross	16/03/01	Tayside & Clackmannanshire	NO011233

34. Candidate Special Areas of Conservation : Consolidated list of cSAC submitted to the EC as at 31 March 2002 (continued)

Candidate SAC	Type <sup>1</sup>	Area (ha) <sup>2</sup>	Local Authority	Date of Submission to EC <sup>3</sup>	SNH Area	OS Central Grid Ref
Mingarry Burn		4	Argyll and Bute	20/12/00	Argyll & Stirling	NM436544
Mochrum Lochs		179	Dumfries and Galloway	20/12/00	Dumfries & Galloway	NX298537
Moffat Hills		2,892	Dumfries and Galloway	20/12/00	Dumfries & Galloway	NT156135
Moidach More		929	Highland / Moray	14/10/96	East Highland / Grampian	NJ035412
Moine Mhor	Mix	1,150	Argyll and Bute	20/07/01	Argyll & Stirling	NR812934
Mointeach nan Lochain Dubha		410	Highland	20/12/00	West Highland	NG673206
Mointeach Scadabhaigh		3,320	Western Isles	29/01/01	Western Isles	NF849686
Monach Islands	Mix	3,647	Western Isles	20/12/00	Western Isles	NF644622
Monadh Mor		252	Highland	29/01/01	East Highland	NH582537
Monadhliath		10,671	Highland	20/12/00	East Highland	NH623017
Moniack Gorge		32	Highland	04/06/99	East Highland	NH559425
Moorfoot Hills		8,499	Scottish Borders	29/01/01	Forth & Borders	NT361464
Moray Firth	Marine	151,342	Highland / Moray	16/03/01	East Highland / North Highland / Grampian	NH974821
Morrone Birkwood		318	Aberdeenshire	20/12/00	Grampian	NO134901
Mortlach Moss		12	Aberdeenshire	20/12/00	Grampian	NJ502449
Morven and Mullachdubh		917	Aberdeenshire	26/03/98	Grampian	NJ349043
Morvern Woods		1,560	Highland	29/01/01	West Highland	NM757420
Mound Alderwoods		297	Highland	15/06/95	North Highland	NH763991
Mousa	Marine	531	Shetland Islands	20/12/00	Northern Isles	HU462241
Muir of Dinnet		416	Aberdeenshire	29/01/01	Grampian	NJ459015
Mull Oakwoods		1,402	Argyll and Bute	20/12/00	Argyll & Stirling	NM730298
Mull of Galloway		138	Dumfries and Galloway	20/12/00	Dumfries & Galloway	NX129313
Ness Woods		847	Highland	31/10/00	East Highland	NH434142
North Fetlar		1,584	Shetland Islands	29/01/01	Northern Isles	HU626931
North Harris		13,132	Western Isles	20/12/00	Western Isles	NB072110
North Rona	Mix	629	Western Isles	20/12/00	Western Isles	HW811327
North Shotts Moss		53	North Lanarkshire	20/12/00	Strathclyde & Ayrshire	NS874612
North Uist Machair		3,049	Western Isles	20/12/00	Western Isles	NF781620
Obain Loch Euphoirt	Marine	349	Western Isles	14/10/96	Western Isles	NF894614
Oldshoremore and Sandwood		444	Highland	20/12/00	North Highland	NC193591
Papa Stour	Marine	2,077	Shetland Islands	14/10/96	Northern Isles	HU170610
Pitkeathly Mires		61	Perth and Kinross	20/12/00	Tayside & Clackmannanshire	NO107143
Pitmaduthy Moss		122	Highland	15/06/95	East Highland	NH781778
Rannoch Moor		10,103	Argyll and Bute / Highland / Perth and Kinross	20/12/00	West Highland / Tayside & Clackmannanshire / Argyll & Stirling	NN348519
Rassal		1,017	Highland	20/12/00	West Highland	NG869441
Red Moss		76	South Lanarkshire	01/10/98	Strathclyde & Ayrshire	NS874264
Reidside Moss		87	Aberdeenshire	20/12/00	Grampian	NJ602568
Rhidorroch Woods		741	Highland	20/12/00	North Highland	NH242941
Rigg – Bile		501	Highland	20/12/00	West Highland	NG515488
Rinnos of Islay		1,150	Argyll and Bute	20/07/01	Argyll & Stirling	NR230611
River Bladnoch		208	Dumfries and Galloway	20/07/01	Dumfries & Galloway	NX344601
River Borgie		33	Highland	20/12/00	North Highland	NC666582
River Evelix		20	Highland	29/01/01	North Highland	NH744915
River Kerry		10	Highland	01/10/98	West Highland	NG824718
River Moidart		16	Highland	01/10/98	West Highland	NM730717
River Moriston		195	Highland	29/01/01	East Highland	NH297125
River Naver and Mallart River		734	Highland	16/03/01	North Highland	NC641381

34. Candidate Special Areas of Conservation : Consolidated list of cSAC submitted to the EC as at 31 March 2002 (continued)

Candidate SAC	Type <sup>1</sup>	Area (ha) <sup>2</sup>	Local Authority	Date of Submission to EC <sup>3</sup>	SNH Area	OS Central Grid Ref
River Oykel		624	Highland	16/03/01	North Highland	NC384013
River South Esk		364	Angus	16/03/01	Tayside & Clackmannanshire	NO439571
River Spey		3,116	Highland / Moray	20/07/01	East Highland / Grampian	NJ098321
River Teith		760	Stirling	16/03/01	Argyll & Stirling	NN584124
River Thurso		304	Highland	16/03/01	North Highland	ND143491
River Tweed <sup>4</sup>		2,598	Northumberland / Scottish Borders	30/11/01	Forth & Borders	NT503338
Ronas Hill – North Roe		4,901	Shetland Islands	20/12/00	Northern Isles	HU320852
Rum		10,837	Highland	20/12/00	West Highland	NM369982
Sanday	Marine	10,972	Orkney Islands	20/12/00	Northern Isles	HY715442
Sands of Forvie		734	Aberdeenshire	26/03/98	Grampian	NK020270
Shelforkie		111	Perth and Kinross	20/12/00	Tayside & Clackmannanshire	NN859098
Shingle Islands		78	Perth and Kinross	31/10/00	Tayside & Clackmannanshire	NN980512
Sligachan Peatlands		1,441	Highland	20/12/00	West Highland	NG485284
Solway Firth <sup>4</sup>	Mix	30,709	Cumbria / Dumfries and Galloway	29/01/01	Dumfries & Galloway	NY082627
Solway Mosses North		653	Dumfries and Galloway	31/10/00	Dumfries & Galloway	NY203597
Sound of Arisaig (Loch Ailort to Loch Ceann Traigh)	Marine	4,557	Highland	14/10/96	West Highland	NM638753
South Uist Machair	Mix	3,433	Western Isles	20/12/00	Western Isles	NF790374
South-East Islay Skerries	Marine	1,498	Argyll and Bute	10/09/01	Argyll & Stirling	NR446474
St Abb's Head to Fast Castle		128	Scottish Borders	20/12/00	Forth & Borders	NT878696
St Kilda	Mix	3,694	Western Isles	14/10/96	Western Isles	NF093998
Strath		1,387	Highland	20/12/00	West Highland	NG611290
Strathglass Complex		23,584	Highland	20/12/00	East Highland / West Highland	NH185314
Strathy Point		204	Highland	01/10/98	North Highland	NC816688
Stromness Heaths and Coast		636	Orkney Islands	20/12/00	Northern Isles	HY225133
Sullom Voe	Marine	2,699	Shetland Islands	30/11/01	Northern Isles	HU380757
Tarbert Woods		1,596	Argyll and Bute	20/07/01	Argyll & Stirling	NR759602
Taynish and Knapdale Woods		966	Argyll and Bute	16/03/01	Argyll & Stirling	NR785887
Tayvallich Juniper and Coast		1,213	Argyll and Bute	20/12/00	Argyll & Stirling	NR712825
The Vadills	Marine	62	Shetland Islands	14/10/96	Northern Isles	HU339556
Threepwood Moss		53	Scottish Borders	31/10/00	Forth & Borders	NT518427
Tingon		569	Shetland Islands	20/12/00	Northern Isles	HU256833
Tiree Machair		785	Argyll and Bute	20/12/00	Argyll & Stirling	NL972475
Torr's Warren – Luce Sands		1,693	Dumfries and Galloway	20/12/00	Dumfries & Galloway	NX129540
Treshnish Isles	Marine	1,963	Argyll and Bute	16/03/01	Argyll & Stirling	NM289429
Trossachs Woods		375	Stirling	31/10/00	Argyll & Stirling	NN500075
Trotternish Ridge		3,170	Highland	20/12/00	West Highland	NG469608
Tulach Hill and Glen Fender Meadows		1,583	Perth and Kinross	20/12/00	Tayside & Clackmannanshire	NN859639
Turclossie Moss		63	Aberdeenshire	31/10/00	Grampian	NJ885575
Turflundie Wood		86	Fife / Perth and Kinross	29/01/01	Forth & Borders / Tayside & Clackmannanshire	NO196142
Tynron Juniper Wood		7	Dumfries and Galloway	20/12/00	Dumfries & Galloway	NX827926
Upper Nithsdale Woods		98	Dumfries and Galloway	20/12/00	Dumfries & Galloway	NS817086
Urquhart Bay Wood		46	Highland	20/12/00	East Highland	NH530296
Waukenwae Moss		155	South Lanarkshire	20/12/00	Strathclyde & Ayrshire	NS683509
Whitlaw and Branxholme		41	Scottish Borders	29/01/01	Forth & Borders	NT499288
Yell Sound Coast	Marine	1,541	Shetland Islands	20/12/00	Northern Isles	HU467755
<b>Total Area (ha)</b>		<b>839,739</b>				

<sup>1</sup> Type of interest may be marine only, completely non-marine, or a mix of marine and non-marine.

<sup>2</sup> Area (ha) of whole site, including any part of site which is marine.

<sup>3</sup> Date of most recent significant submission by DEFRA to the EC prior to 01/04/02.

<sup>4</sup> For these cross-border sites, area (ha) stated excludes area of site in England.

## CANDIDATE SPECIAL AREAS OF CONSERVATION

submitted to the EC as at 31 March 2002



© Scottish Natural Heritage  
© Crown Copyright. Based upon Ordnance Survey data with the permission of the Controller of HMSO (GD03135G0005)

## 35. World Heritage Sites inscribed and proposed as at 31 March 2002

World Heritage Sites (WHS) are areas of outstanding natural or cultural value internationally. They can include exceptional examples of outstanding natural habitats or superlative natural features. Sites are listed by the World Heritage Committee of UNESCO under the Convention of World Cultural and Natural Heritage adopted in 1972. A high standard of management is required before listing of a site can be considered. St, Kilda, which is owned by the National Trust for Scotland, is Scotland's only WHS designated for its natural heritage value. There are three other World Heritage Sites in Scotland, Edinburgh Old and New Towns, Prehistoric Orkney and New Lanark designated for their cultural heritage value.

Sites on the Tentative List for future submission to the World Heritage Committee have recently been reviewed. The Cairngorm Mountains (for their landform and geological features) and The Flow Country (for its natural habitats and biological diversity) have been proposed by the UK Government for future submission to UNESCO. Work is in hand to prepare a formal proposal to extend the St, Kilda site to include the outstanding marine fauna and flora to be found around these islands. The boundary of each proposed site is subject to further consideration as each nomination is put forward. There is one Scottish site, The Forth Rail Bridge, on the Tentative List for its cultural heritage value.

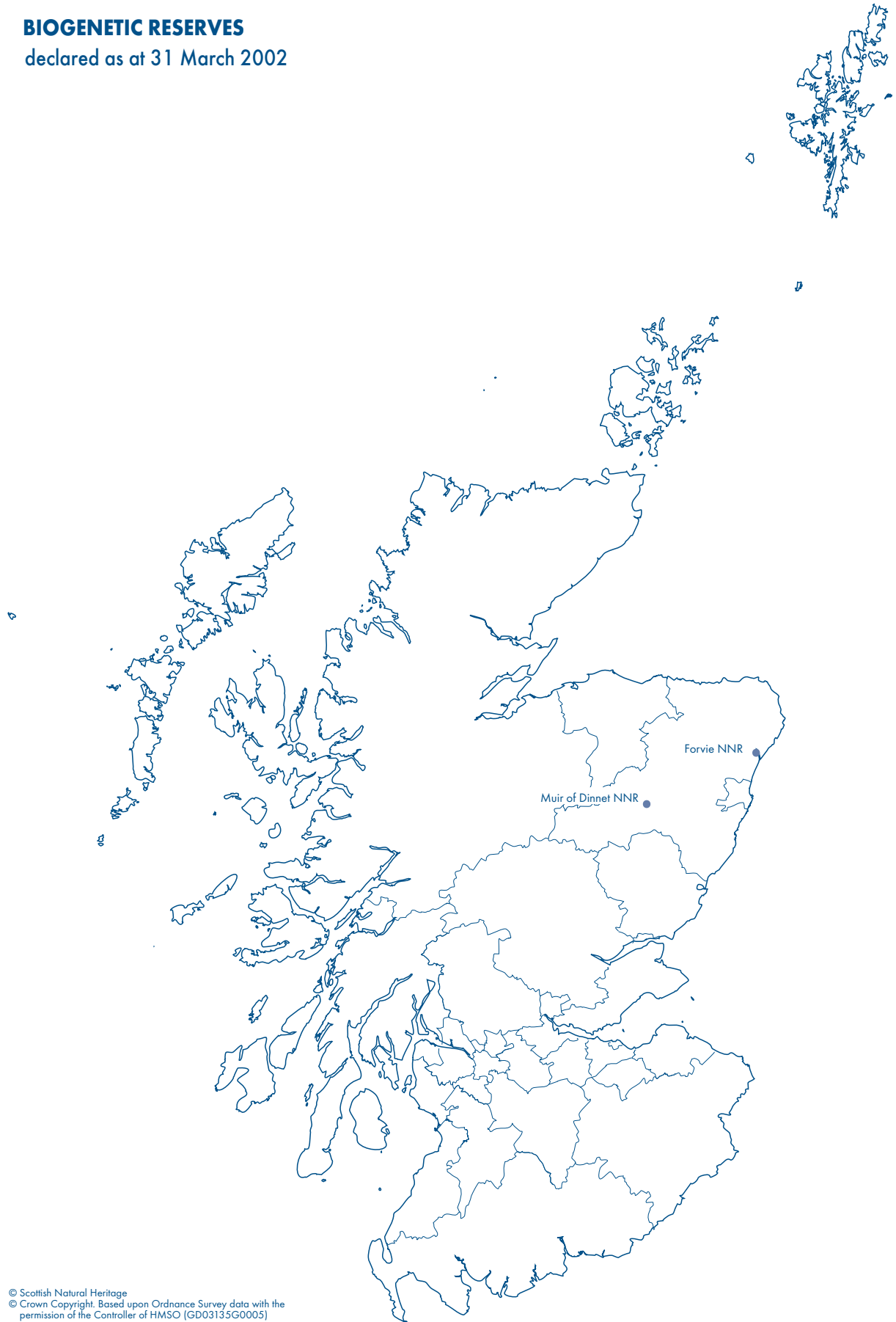
<i>(Natural) World Heritage Site</i>	<i>Status</i>	<i>Area (ha)</i>	<i>Local Authority</i>	<i>Year of Inscription</i>	<i>Lead SNH Area</i>	<i>OS Central Grid Ref</i>
St. Kilda	Inscribed	853	Western Isles	1986	Western Isles	NA155050 NF095995
The Cairngorm Mountains	Proposed		Highland / Aberdeenshire / Moray		Grampian	
The Flow Country	Proposed		Highland		North Highland	

## 36. Biogenetic Reserves declared as at 31 March 2002

In response to the Bern Convention ratified by the UK Government in 1983, the Council of Europe established a network of Biogenetic Reserves, to continue to conserve representative examples of European fauna and flora and natural areas. They are intended primarily for biological research, and are selected from existing NNRs. No special controls are imposed by the designation. SNH advises Scottish Ministers on appropriate NNRs for nomination to the Council of Europe. Two Scottish NNRs, covering 2,388 ha, were included in the network in 1992.

<i>Biogenetic Reserve</i>	<i>Area (ha)</i>	<i>Local Authority</i>	<i>Year of Declaration</i>	<i>Lead SNH Area</i>	<i>OS Central Grid Ref</i>
Forvie NNR	973	Aberdeenshire	1992	Grampian	NK020275
Muir of Dinnet NNR	1,415	Aberdeenshire	1992	Grampian	NO433000
<b>Total Area (ha)</b>	<b>2,388</b>				

**BIOGENETIC RESERVES**  
declared as at 31 March 2002



© Scottish Natural Heritage  
© Crown Copyright. Based upon Ordnance Survey data with the permission of the Controller of HMSO (GD03135G0005)

### 37. Biosphere Reserves declared as at 31 March 2002

Up to 19/03/02 there were 9 Biosphere Reserves in Scotland, covering an area of 28,800 ha, included in the UNESCO Man and the Biosphere (MAB) Programme, all of which were NNRs with the exception of Merrick Kells. These were nominated by the UK Government on the recommendation of the Nature Conservancy Council in the mid 1970s and declared in 1977. The UK withdrew from UNESCO between 1985 and 1997, during which time the strategy and framework for Biosphere Reserve management changed. The UK has rejoined UNESCO and the DETR has undertaken a review of the 13 UK Biosphere Reserves to assess how well they stand up against the new strategy.

Following the DETR review, SNH has recommended that Rum, Caerlaverock, Claish Moss, and St. Kilda be delisted due to the difficulty of reconciling these sites with the UNESCO criteria for Biosphere Reserve designation. A formal recommendation for delisting these four Biosphere Reserves was presented by the UK Government to UNESCO on 19th March 2002. These Reserves are now delisted.

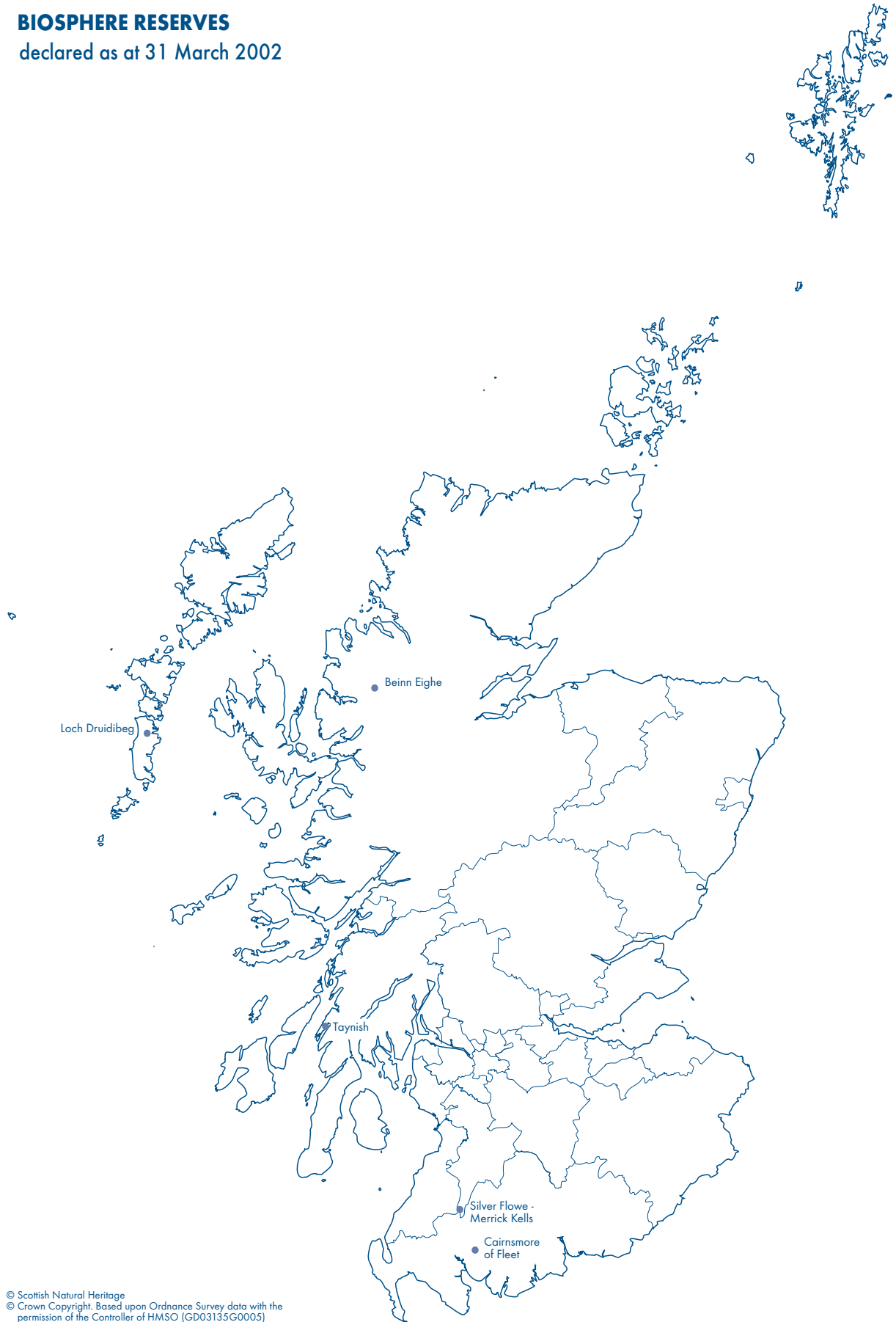
This leaves five Biosphere Reserves at which the potential for the sustainable development role, envisaged for these reserves under the Seville criteria, will be examined further. There is still the potential for the identification of additional Biosphere Reserves in Scotland.

<i>Biosphere Reserves listed as at 31 March 2002</i>					
<i>Biosphere Reserve</i>	<i>Area (ha)</i>	<i>Local Authority</i>	<i>Date of Certification</i>	<i>Lead SNH Area</i>	<i>OS Central Grid Ref</i>
Beinn Eighe NNR	4,758	Highland	17/01/77	West Highland	NG985625
Cairnmore of Fleet NNR	1,314	Dumfries and Galloway	17/01/77	Dumfries & Galloway	NX515665
Loch Druidibeg NNR	1,677	Western Isles	17/01/77	Western Isles	NF782378
Silver Flowe – Merrick Kells	3,088	Dumfries and Galloway	17/01/77	Dumfries & Galloway	NX473830 NX510860
Taynish NNR	362	Argyll and Bute	01/03/77	Argyll & Stirling	NR735850
<b>Total Area (ha)</b>	<b>11,199</b>				

<i>Biosphere Reserves delisted during year to 31 March 2002</i>						
<i>Biosphere Reserve</i>	<i>Area (ha)</i>	<i>Local Authority</i>	<i>Date of Certification</i>	<i>Date of Delisting</i>	<i>Lead SNH Area</i>	<i>OS Central Grid Ref</i>
Caerlaverock NNR	5,501	Dumfries and Galloway	17/01/77	19/03/02	Dumfries & Galloway	NY005603
Claish Moss NNR	563	Highland	01/03/77	19/03/02	West Highland	NM720675
Isle of Rum NNR	10,684	Highland	17/01/77	19/03/02	West Highland	NM370980
St. Kilda NNR	853	Western Isles	17/01/77	19/03/02	Western Isles	NA155050 NF095995
<b>Total Area (ha)</b>	<b>17,601</b>					



**BIOSPHERE RESERVES**  
declared as at 31 March 2002



© Scottish Natural Heritage  
© Crown Copyright. Based upon Ordnance Survey data with the permission of the Controller of HMSO (GD03135G0005)

### 38. European Diploma Areas as at 31 March 2002

The Diploma is awarded by the Council of Europe in recognition of exemplary management and protection of areas of outstanding nature conservation and landscape importance, where this includes social and recreational attributes. It is awarded for a period of five years under one of three categories:

**Category A:** large natural areas in Europe which are not much affected by man and where the aim is to protect the natural heritage, the ecosystems and the wildlife;

**Category B:** areas where the overriding consideration is to protect the landscape and preserve the areas in their present state;

**Category C:** areas whose social and recreational function is successfully combined with maintaining their biological or aesthetic features.

Scotland has two European Diploma Areas, Beinn Eighe in category A and Fair Isle in category C.

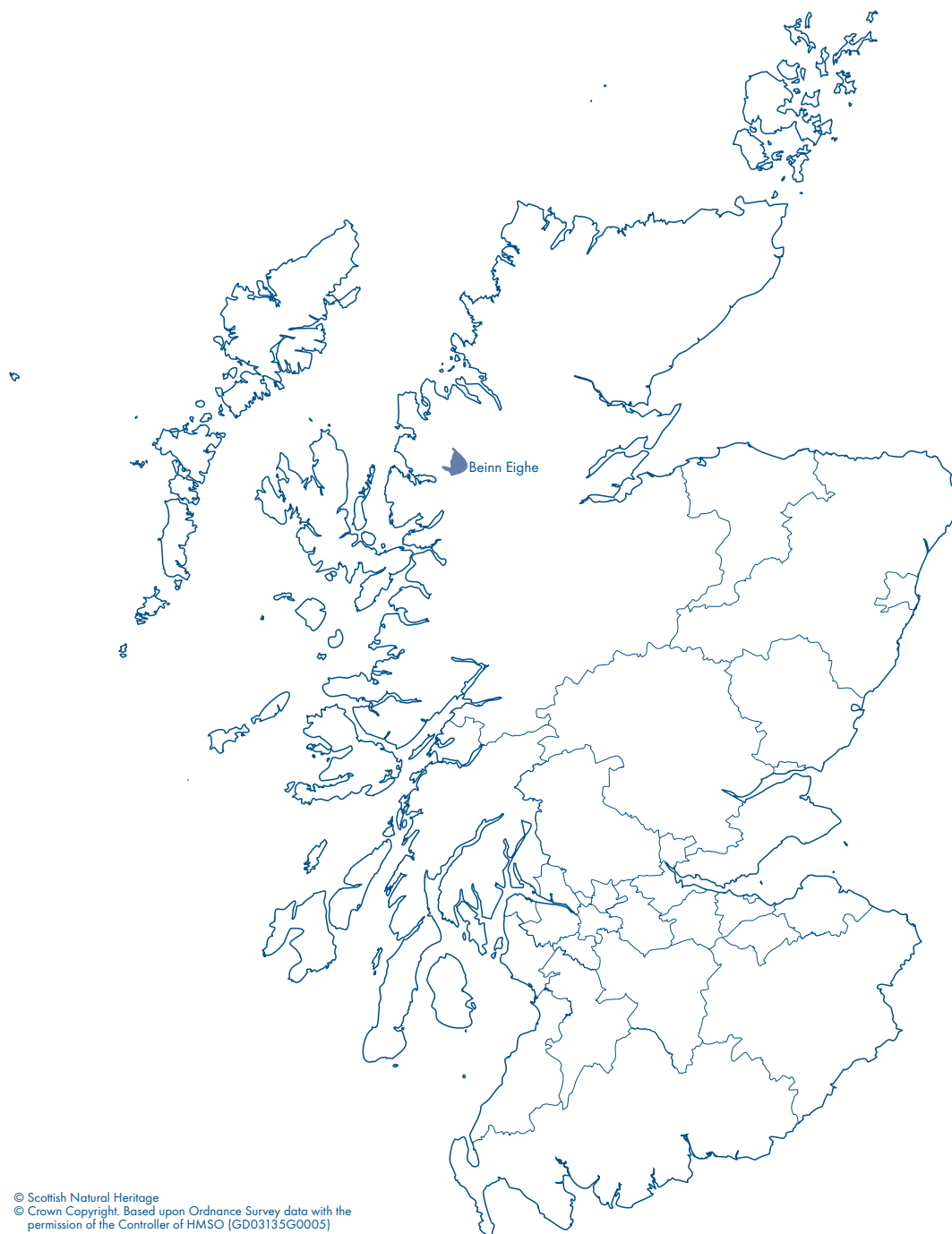
Category	European Diploma Area	Area (ha)	Local Authority	Year of Award	Lead SNH Area	OS Central Grid Ref
A	Beinn Eighe NNR	4,758	Highland	1983 1988 1993 1998	West Highland	NG985625
B	None					
C	Fair Isle NSA	1,090	Shetland Islands	1985 1990 1995 2000	Northern Isles	HZ209719
<b>Total Area (ha)</b>		<b>5,848</b>				

## EUROPEAN DIPLOMA AREAS

as at 31 March 2002



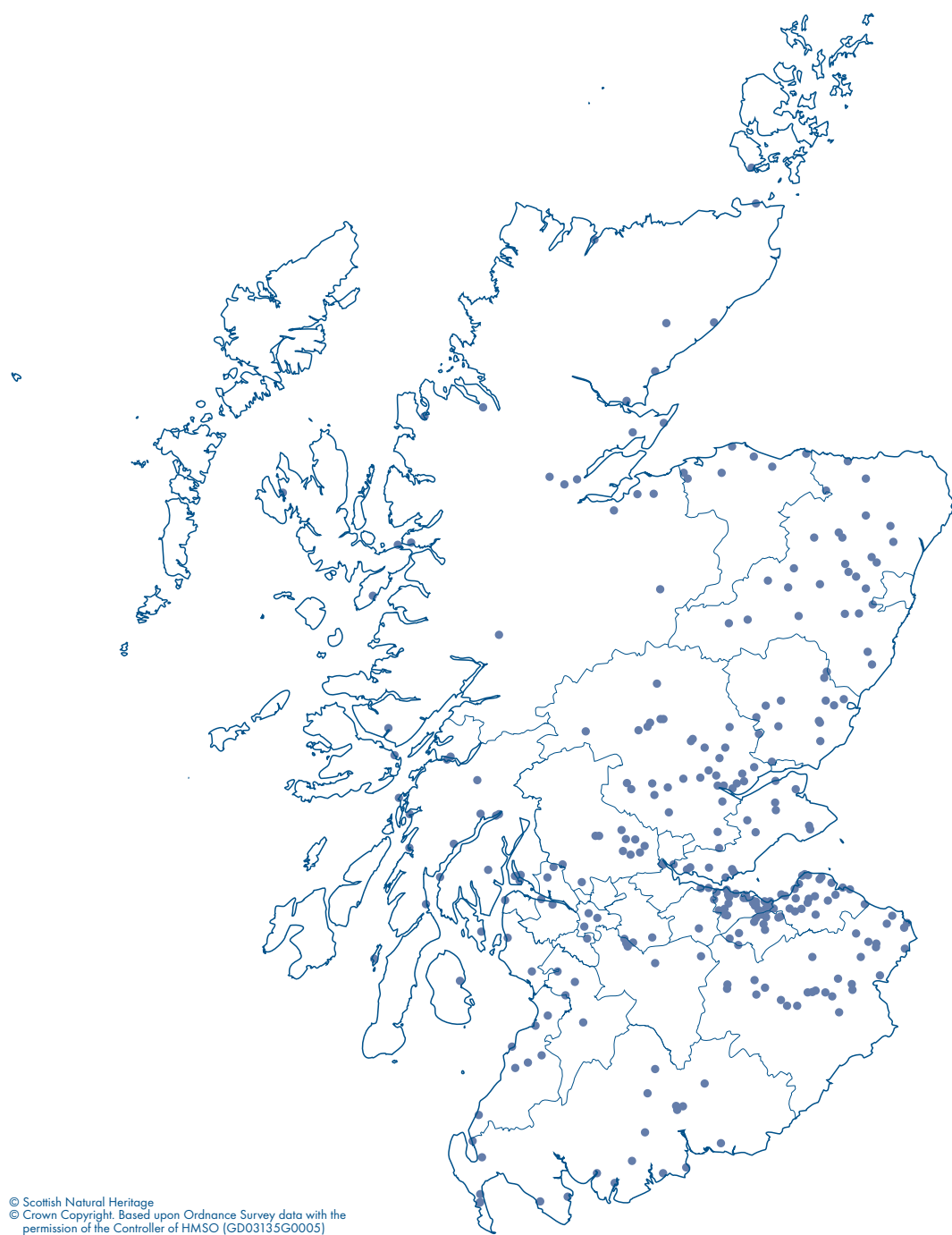
Fair Isle



© Scottish Natural Heritage  
© Crown Copyright. Based upon Ordnance Survey data with the permission of the Controller of HMSO (GD03135G0005)

# HISTORIC GARDENS AND DESIGNED LANDSCAPES

listed as at 31 March 2002



© Scottish Natural Heritage  
© Crown Copyright. Based upon Ordnance Survey data with the permission of the Controller of HMSO (GD03135G0005)

## 39. Inventory of Historic Gardens and Designed Landscapes as at 31 March 2002

The following table combines information on 275 sites listed in 1987 within the 'Inventory of Gardens and Designed Landscapes in Scotland' with information on additional sites identified in the Lothians as part of SNH's and Historic Scotland's review on the extension of the Inventory. The Inventory provides a representative sample of some of the most important historic gardens and landscapes in Scotland including private gardens, parks and policies in country estates, public parks, cemeteries, and botanical gardens.

'Supplementary Volume 1. Lothians' published in 2001 added 18 sites and updated the Inventory entry of one existing site, to bring the total area overall of the 293 Inventory sites up to 62,470 ha.

Work on the extension of the inventory is continuing and it is expected that a supplementary volume extending the list of sites in the Highlands and Islands will be published during 2002.

The Town and Country Planning (General Development Procedure) (Scotland) Order 1992 (GDPO) and Circular 6/1992 puts an obligation on planning authorities to consult SNH and Historic Scotland on any developments affecting 1987 listed Inventory sites. It is expected that a similar requirement will follow for any new sites identified in Supplementary Volumes to the Inventory at the next revision of the GDPO.

<i>Inventory Site Name</i>	<i>Local Authority</i>	<i>Area (ha)</i>	<i>Year of Listing</i>	<i>Lead SNH Area</i>	<i>OS Central Grid Ref</i>
Arbuthnott House	Aberdeenshire	310.0	1987	Grampian	N0795750
Balbithan House	Aberdeenshire	4.0	1987	Grampian	NJ798174
Balmoral Castle	Aberdeenshire	273.0	1987	Grampian	N0255951
Candacraig House	Aberdeenshire	17.0	1987	Grampian	NJ339111
Castle Fraser	Aberdeenshire	149.0	1987	Grampian	NT723126
Craigievar Castle	Aberdeenshire	221.0	1987	Grampian	NJ566095
Craigston Castle	Aberdeenshire	83.0	1987	Grampian	NJ761551
Crathes Castle	Aberdeenshire	293.0	1987	Grampian	N0733968
Drum Castle	Aberdeenshire	159.0	1987	Grampian	NJ796006
Duff House	Aberdeenshire	91.0	1987	Grampian	NJ691633
Dunecht House	Aberdeenshire	688.0	1987	Grampian	NJ751078
Fyvie Castle	Aberdeenshire	354.0	1987	Grampian	NJ764393
Glen Tanar	Aberdeenshire	405.0	1987	Grampian	N0476956
Glenbervie House	Aberdeenshire	52.0	1987	Grampian	N0767803
Haddo House	Aberdeenshire	736.0	1987	Grampian	NJ868348
Inchmarlo	Aberdeenshire	102.0	1987	Grampian	N0670968
Invercauld	Aberdeenshire	576.0	1987	Grampian	N0176925
Keith Hall	Aberdeenshire	411.0	1987	Grampian	NK788212
Kildrummy Castle	Aberdeenshire	10.0	1987	Grampian	NJ455164
Leith Hall	Aberdeenshire	148.0	1987	Grampian	NJ541298
Monymusk	Aberdeenshire	202.0	1987	Grampian	NJ688155
Newton House	Aberdeenshire	103.0	1987	Grampian	NJ660290
Old Manse of Marnoch	Aberdeenshire	2.0	1987	Grampian	NJ594500
Pitmedden	Aberdeenshire	24.5	1987	Grampian	NJ884280
Tillypronie	Aberdeenshire	150.0	1987	Grampian	NJ432080
Williamston House	Aberdeenshire	115.0	1987	Grampian	NJ648317
The Burn	Aberdeenshire / Angus	77.0	1987	Grampian	N0597718
Ascreavie	Angus	20.0	1987	Tayside & Clackmannanshire	N0332573
Brechin Castle	Angus	191.0	1987	Tayside & Clackmannanshire	N0596598
Cortachy Castle	Angus	207.0	1987	Tayside & Clackmannanshire	N0400595
Edzell Castle	Angus	3.0	1987	Tayside & Clackmannanshire	N0583692
Glamis Castle	Angus	437.0	1987	Tayside & Clackmannanshire	N0386482
Guthrie Castle	Angus	48.0	1987	Tayside & Clackmannanshire	N0566505
House of Dun	Angus	40.0	1987	Tayside & Clackmannanshire	N0670598
House of Pitmuies	Angus	16.0	1987	Tayside & Clackmannanshire	N0567500
Kinnaird Castle	Angus	530.0	1987	Tayside & Clackmannanshire	N0636572
The Guynd	Angus	153.0	1987	Tayside & Clackmannanshire	N0564471
Airlie Castle	Angus / Perth and Kinross	94.0	1987	Tayside & Clackmannanshire	N0293522

<i>Inventory Site Name</i>	<i>Local Authority</i>	<i>Area (ha)</i>	<i>Year of Listing</i>	<i>Lead SNH Area</i>	<i>OS Central Grid Ref</i>
Achamore House	Argyll and Bute	26.3	1987	Argyll & Stirling	NR635480
Achnacloch	Argyll and Bute	43.0	1987	Argyll & Stirling	NM955340
An Cala	Argyll and Bute	2.0	1987	Argyll & Stirling	NM748173
Ardanaiseig	Argyll and Bute	97.0	1987	Argyll & Stirling	NN088248
Ardchattan Priory	Argyll and Bute	31.0	1987	Argyll & Stirling	NM975350
Ardkinglas	Argyll and Bute	209.0	1987	Argyll & Stirling	NN174102
Arduaine Gardens	Argyll and Bute	9.7	1987	Argyll & Stirling	NN800105
Ballimore	Argyll and Bute	261.0	1987	Argyll & Stirling	NR927835
Benmore – Younger Botanic Garden	Argyll and Bute	376.0	1987	Argyll & Stirling	NS138854
Crarae	Argyll and Bute	51.0	1987	Argyll & Stirling	NR986974
Duntrune Castle	Argyll and Bute	7.0	1987	Argyll & Stirling	NR793956
Gareloch House (Achnashie)	Argyll and Bute	9.0	1987	Argyll & Stirling	NS251837
Glenarn	Argyll and Bute	5.5	1987	Argyll & Stirling	NS268842
Inveraray Castle	Argyll and Bute	1,742.0	1987	Argyll & Stirling	NN096092
Mount Stuart (Kirriemuir)	Argyll and Bute	283.0	1987	Argyll & Stirling	NS109595
Rosneath	Argyll and Bute	131.0	1987	Argyll & Stirling	NS270820
Stonefield Castle Hotel	Argyll and Bute	148.0	1987	Argyll & Stirling	NR865717
Strone	Argyll and Bute	16.0	1987	Argyll & Stirling	NN180103
Torosay Castle (Duart House)	Argyll and Bute	113.0	1987	Argyll & Stirling	NM728352
Addistoun	City of Edinburgh	1.2	1987	Forth & Borders	NT155695
Cammo	City of Edinburgh	64.4	2001	Forth & Borders	NT173755
Craigiehall	City of Edinburgh	26.0	1987	Forth & Borders	NT165751
Craigmillar Castle	City of Edinburgh	46.4	2001	Forth & Borders	NT288708
Dalmahoy	City of Edinburgh	420.0	1987	Forth & Borders	NT147689
Dalmeny	City of Edinburgh	740.0	1987	Forth & Borders	NT168780
Dean Cemetery	City of Edinburgh	4.3	2001	Forth & Borders	NT236740
Duddingston House	City of Edinburgh	84.0	1987	Forth & Borders	NT290725
Dundas Castle	City of Edinburgh	296.0	2001	Forth & Borders	NT115775
Holyrood	City of Edinburgh	276.0	1987	Forth & Borders	NT270740
Lauriston Castle	City of Edinburgh	15.0	1987	Forth & Borders	NT202761
Malleny (Wester Lymphy)	City of Edinburgh	7.0	1987	Forth & Borders	NT166665
Millburn tower	City of Edinburgh	12.0	1987	Forth & Borders	NT175717
The New Town Gardens	City of Edinburgh	380.0	2001	Forth & Borders	NT250740
Newliston	City of Edinburgh	299.0	1987	Forth & Borders	NT110735
Northfield	City of Edinburgh	1.0	2001	Forth & Borders	NT155669
Prestonfield House (Priestfield)	City of Edinburgh	47.0	1987	Forth & Borders	NT277722
Royal Botanic Garden	City of Edinburgh	23.5	1987	Forth & Borders	NT245754
The Drum	City of Edinburgh	80.0	1987	Forth & Borders	NT301688
Arbigland	Dumfries and Galloway	268.0	1987	Dumfries & Galloway	NX990574
Ardwell House	Dumfries and Galloway	342.0	1987	Dumfries & Galloway	NX102455
Barnhourie Mill	Dumfries and Galloway	3.5	1987	Dumfries & Galloway	NX889553
Brooklands	Dumfries and Galloway	52.0	1987	Dumfries & Galloway	NX811731
Broughton House	Dumfries and Galloway	0.8	1987	Dumfries & Galloway	NX685510
Cally	Dumfries and Galloway	289.0	1987	Dumfries & Galloway	NX600550
Castle Kennedy & Lochinch Gardens	Dumfries and Galloway	948.0	1987	Dumfries & Galloway	NX107618
Castlehill	Dumfries and Galloway	5.0	1987	Dumfries & Galloway	NX977842
Cowhill Tower	Dumfries and Galloway	82.0	1987	Dumfries & Galloway	NX952826
Dalswinton	Dumfries and Galloway	66.0	1987	Dumfries & Galloway	NX945844
Drumlanrig Castle	Dumfries and Galloway	2,025.0	1987	Dumfries & Galloway	NX852993

## 39. Inventory of Historic Gardens and Designed Landscapes as at 31 March 2002 (continued)

<i>Inventory Site Name</i>	<i>Local Authority</i>	<i>Area (ha)</i>	<i>Year of Listing</i>	<i>Lead SNH Area</i>	<i>OS Central Grid Ref</i>
Galloway House	Dumfries and Galloway	292.0	1987	Dumfries & Galloway	NX475450
Kinmount	Dumfries and Galloway	333.0	1987	Dumfries & Galloway	NY140687
Lochryan	Dumfries and Galloway	53.0	1987	Dumfries & Galloway	NX688063
Logan Botanic Garden	Dumfries and Galloway	10.0	1987	Dumfries & Galloway	NX097428
Logan House (Balzieland)	Dumfries and Galloway	322.0	1987	Dumfries & Galloway	NX097428
Maxwelton (Glencairn Castle)	Dumfries and Galloway	56.0	1987	Dumfries & Galloway	NX822897
Monreith	Dumfries and Galloway	297.0	1987	Dumfries & Galloway	NX564429
Raehills	Dumfries and Galloway	220.0	1987	Dumfries & Galloway	NY064944
Threave Gardens	Dumfries and Galloway	42.0	1987	Dumfries & Galloway	NX754605
Camperdown House	Dundee City	185.0	1987	Tayside & Clackmannanshire	NO359330
Dumfries House	East Ayrshire	535.0	1987	Strathclyde & Ayrshire	NS542204
Loudoun Castle	East Ayrshire	418.0	1987	Strathclyde & Ayrshire	NS507378
Rowallan	East Ayrshire	83.0	1987	Strathclyde & Ayrshire	NS434424
Archerfield	East Lothian	232.0	1987	Forth & Borders	NT505841
Balgone House	East Lothian	104.0	2001	Forth & Borders	NT565823
Belhaven House	East Lothian	2.0	1987	Forth & Borders	NT664786
Biel	East Lothian	207.0	1987	Forth & Borders	NT635760
Broxmouth Park	East Lothian	161.0	2001	Forth & Borders	NT696776
Carberry Tower	East Lothian	109.0	1987	Forth & Borders	NT364697
Cockenzie House	East Lothian	1.5	2001	Forth & Borders	NT400758
Dirleton Castle	East Lothian	4.5	1987	Forth & Borders	NT515840
Elvingston	East Lothian	83.0	1987	Forth & Borders	NT461742
Gosford House	East Lothian	556.0	1987	Forth & Borders	NT455786
Grey Walls (High Walls)	East Lothian	114.4	1987, 2001	Forth & Borders	NT830485
Lennoxlove (Lethington)	East Lothian	227.0	1987	Forth & Borders	NT515720
Leuchie	East Lothian	43.0	1987	Forth & Borders	NT573833
Luffness	East Lothian	72.0	1987	Forth & Borders	NT476805
Newhailes	East Lothian	35.1	2001	Forth & Borders	NT325726
Pilmuir	East Lothian	3.8	2001	Forth & Borders	NT486694
Pinkie House	East Lothian	24.9	2001	Forth & Borders	NT350727
Saltoun Hall	East Lothian	165.0	1987	Forth & Borders	NT461685
Seton House	East Lothian	3.2	1987	Forth & Borders	NT417751
St. Mary's Pleasance (Haddington Garden)	East Lothian	1.7	1987	Forth & Borders	NT519738
Stevenson House	East Lothian	22.0	1987	Forth & Borders	NT545748
Tynninghame	East Lothian	974.0	1987	Forth & Borders	NT620799
Whittingehame	East Lothian	219.0	1987	Forth & Borders	NT605734
Winton House	East Lothian	188.0	1987	Forth & Borders	NT438696
Yester House	East Lothian	870.0	1987	Forth & Borders	NT544673
Dunglass	East Lothian / Scottish Borders	247.0	1987	Forth & Borders	NT765719
Greenbank Garden	East Renfrewshire	8.0	1987	Strathclyde & Ayrshire	NS561566
Dunmore Park	Falkirk	308.0	1987	Forth & Borders	NS885892
The Pineapple	Falkirk	4.0	1987	Forth & Borders	NS888885
Aberdour Castle & House	Fife	15.0	1987	Forth & Borders	NT195855
Balbirnie	Fife	168.5	1987	Forth & Borders	NT290025
Balcaskie	Fife	425.0	1987	Forth & Borders	NT526035
Culross Abbey House	Fife	45.0	1987	Forth & Borders	NS988864
Dalgairn	Fife	10.0	1987	Forth & Borders	NO374154
Donibristle	Fife	5.3	1987	Forth & Borders	NT165888

<i>Inventory Site Name</i>	<i>Local Authority</i>	<i>Area (ha)</i>	<i>Year of Listing</i>	<i>Lead SNH Area</i>	<i>OS Central Grid Ref</i>
Earlshall	Fife	33.0	1987	Forth & Borders	NO465212
Falkland Palace	Fife	9.0	1987	Forth & Borders	NO254074
Hill of Tarvit (Wemyss Hall)	Fife	113.0	1987	Forth & Borders	NO379118
Kellie Castle	Fife	14.0	1987	Forth & Borders	NT520052
Naughton	Fife	30.0	1987	Forth & Borders	NO374246
Pittencrieff Park	Fife	31.0	1987	Forth & Borders	NT085870
The Murrel	Fife	7.0	1987	Forth & Borders	NT187867
Tulliallan	Fife	93.0	1987	Forth & Borders	NS936881
Valleyfield	Fife	103.0	1987	Forth & Borders	NT005872
Glasgow Botanic Gardens	Glasgow City	15.0	1987	Strathclyde & Ayrshire	NS568675
Pollok Park	Glasgow City	480.0	1987	Strathclyde & Ayrshire	NS550616
The Necropolis	Glasgow City	15.0	1987	Strathclyde & Ayrshire	NS605650
Achnacarry	Highland	90.0	1987	West Highland	NN176877
Ardtornish	Highland	9.7	1987	West Highland	NM703475
Armadale Castle	Highland	115.0	1987	West Highland	NG640417
Balmacara Estate – Lochalsh Wood Gardens	Highland	27.0	1987	West Highland	NG760270
Balnagown Castle	Highland	163.0	1987	East Highland	NH763753
Brahan	Highland	524.0	1987	East Highland	NH512547
Castle of Mey (Barrogill Castle)	Highland	46.3	1987	North Highland	ND290739
Cawdor Castle	Highland	330.0	1987	East Highland	NH848499
Dalcross Castle	Highland	6.7	1987	East Highland	NH777483
Dundonnell	Highland	10.0	1987	North Highland	NH090880
Dunrobin Castle	Highland	558.0	1987	North Highland	NC851010
Dunvegan	Highland	17.0	1987	West Highland	NG247490
Fairburn	Highland	445.0	1987	East Highland	NH455530
House of the Geanies	Highland	45.0	1987	East Highland	NH894793
Inshriach Nursery	Highland	1.8	1987	East Highland	NN876075
Inverewe	Highland	25.0	1987	West Highland	NG860830
Kildonan Lodge	Highland	5.0	1987	North Highland	NC905223
Kyle House	Highland	1.0	1987	West Highland	NG745265
Langwell Lodge	Highland	130.0	1987	North Highland	ND114228
Leys Castle	Highland	249.0	1987	East Highland	NH680410
Scatwell	Highland	14.0	1987	East Highland	NH399559
Skibo Castle	Highland	502.0	1987	North Highland	NH736890
Tongue House	Highland	64.0	1987	North Highland	NC591587
Ardgowan	Inverclyde	170.0	1987	Strathclyde & Ayrshire	NS207730
Finlaystone House	Inverclyde / Renfrewshire	118.0	1987	Strathclyde & Ayrshire	NS365738
Arniston	Midlothian	426.0	1987	Forth & Borders	NT362594
Dalhousie Castle	Midlothian	361.0	1987	Forth & Borders	NT320635
Mavisbank	Midlothian	57.0	1987	Forth & Borders	NT288651
Melville Castle	Midlothian	114.0	1987	Forth & Borders	NT310670
Newbattle Abbey	Midlothian	238.0	2001	Forth & Borders	NT333660
Newton House	Midlothian	26.4	2001	Forth & Borders	NT332697
Oxenfoord Castle	Midlothian	124.0	1987	Forth & Borders	NT388655
Penicuik	Midlothian	561.0	1987	Forth & Borders	NT228592
Prestonhall	Midlothian	165.0	1987	Forth & Borders	NT395660
Roslin Glen and Hawthornden Castle	Midlothian	121.0	2001	Forth & Borders	NT285635
Newhall	Midlothian / Scottish Borders	105.0	2001	Forth & Borders	NT175566



## 39. Inventory of Historic Gardens and Designed Landscapes as at 31 March 2002 (continued)

<i>Inventory Site Name</i>	<i>Local Authority</i>	<i>Area (ha)</i>	<i>Year of Listing</i>	<i>Lead SNH Area</i>	<i>OS Central Grid Ref</i>
Dalkeith House	Midlothian / East Lothian	440.0	1987	Forth & Borders	NT338674
Brodie Castle	Moray	116.0	1987	Grampian	NT980578
Cullen House	Moray	341.0	1987	Grampian	NJ506663
Darnaway Castle	Moray	1,144.0	1987	Grampian	NH995551
Gordon Castle (Bog of Gight)	Moray	800.0	1987	Grampian	NJ350596
Gordonstoun (Bog o' Plewlands)	Moray	61.0	1987	Grampian	NJ184690
Innes House	Moray	185.0	1987	Grampian	NJ278649
Pluscarten Abbey (Priory)	Moray	11.3	1987	Grampian	NJ142576
Brodick Castle	North Ayrshire	362.0	1987	Strathclyde & Ayrshire	NS016378
Eglinton Castle	North Ayrshire	337.0	1987	Strathclyde & Ayrshire	NS324423
Kelburn Castle	North Ayrshire	312.0	1987	Strathclyde & Ayrshire	NS218568
Allanton	North Lanarkshire	130.0	1987	Strathclyde & Ayrshire	NS845575
Dalzell House	North Lanarkshire	94.0	1987	Strathclyde & Ayrshire	NS760550
Melsetter House	Orkney Islands	10.0	1987	Northern isles	ND270894
Abercairny	Perth and Kinross	578.0	1987	Tayside & Clackmannanshire	NO913224
Aberuchill Castle	Perth and Kinross	315.0	1987	Tayside & Clackmannanshire	NN745212
Balmanno	Perth and Kinross	36.0	1987	Tayside & Clackmannanshire	NO144156
Battleby	Perth and Kinross	19.0	1987	Tayside & Clackmannanshire	NO085292
Blair Adam	Perth and Kinross	88.0	1987	Tayside & Clackmannanshire	NT129956
Blair Castle	Perth and Kinross	1,087.0	1987	Tayside & Clackmannanshire	NN287775
Bolfracks	Perth and Kinross	21.0	1987	Tayside & Clackmannanshire	NN826482
Branklyn	Perth and Kinross	0.6	1987	Tayside & Clackmannanshire	NO126224
Castle Menzies	Perth and Kinross	135.0	1987	Tayside & Clackmannanshire	NN836496
Cluny house	Perth and Kinross	46.0	1987	Tayside & Clackmannanshire	NN875515
Craighall Rattray	Perth and Kinross	71.0	1987	Tayside & Clackmannanshire	NO176481
Drumkilbo	Perth and Kinross	6.5	1987	Tayside & Clackmannanshire	NO304449
Drummond Castle	Perth and Kinross	1,327.0	1987	Tayside & Clackmannanshire	NN845180
Dunira	Perth and Kinross	350.0	1987	Tayside & Clackmannanshire	NN738237
Dunkeld	Perth and Kinross	119.0	1987	Tayside & Clackmannanshire	NO010426
Fingask Castle	Perth and Kinross	139.0	1987	Tayside & Clackmannanshire	NO226276
Glendoick	Perth and Kinross	144.0	1987	Tayside & Clackmannanshire	NO209236
Grantully Castle	Perth and Kinross	16.0	1987	Tayside & Clackmannanshire	NN891513
Inchyra	Perth and Kinross	76.0	1987	Tayside & Clackmannanshire	NO191215
Keillour Castle	Perth and Kinross	14.0	1987	Tayside & Clackmannanshire	NN976256
Kinfauns Castle	Perth and Kinross	152.0	1987	Tayside & Clackmannanshire	NO150226
Kinross	Perth and Kinross	177.0	1987	Tayside & Clackmannanshire	NO127020
Meggernie Castle	Perth and Kinross	166.0	1987	Tayside & Clackmannanshire	NN555466
Megginch Castle	Perth and Kinross	162.0	1987	Tayside & Clackmannanshire	NO242246
Meikleour	Perth and Kinross	156.0	1987	Tayside & Clackmannanshire	NO155386
Methven Castle	Perth and Kinross	411.0	1987	Tayside & Clackmannanshire	NO041260
Murthly Castle	Perth and Kinross	862.0	1987	Tayside & Clackmannanshire	NO071400
Ochertyre	Perth and Kinross	275.0	1987	Tayside & Clackmannanshire	NN840236
Rossie Priory	Perth and Kinross	413.0	1987	Tayside & Clackmannanshire	NO285307
Scone Palace	Perth and Kinross	812.0	1987	Tayside & Clackmannanshire	NO114266
Stobhall	Perth and Kinross	70.0	1987	Tayside & Clackmannanshire	NO132344
Taymouth Castle	Perth and Kinross	888.0	1987	Tayside & Clackmannanshire	NN785465
The Gleneagles Hotel	Perth and Kinross	303.0	1987	Tayside & Clackmannanshire	NN917116
The Hermitage	Perth and Kinross	29.0	1987	Tayside & Clackmannanshire	NO005416
Formakin	Renfrewshire	115.0	1987	Strathclyde & Ayrshire	NS410710

<i>Inventory Site Name</i>	<i>Local Authority</i>	<i>Area (ha)</i>	<i>Year of Listing</i>	<i>Lead SNH Area</i>	<i>OS Central Grid Ref</i>
Abbotsford	Scottish Borders	449.0	1987	Forth & Borders	NT510343
Ayton Castle	Scottish Borders	65.0	1987	Forth & Borders	NT930614
Bemersyde	Scottish Borders	60.0	1987	Forth & Borders	NT592335
Bowhill	Scottish Borders	600.0	1987	Forth & Borders	NT426278
Chiefswood	Scottish Borders	6.0	1987	Forth & Borders	NT534336
Dawyck	Scottish Borders	430.0	1987	Forth & Borders	NT169352
Duns Castle	Scottish Borders	572.0	1987	Forth & Borders	NT778544
Edrom Nurseries	Scottish Borders	9.0	1987	Forth & Borders	NT882664
Floors Castle	Scottish Borders	382.0	1987	Forth & Borders	NT710347
Hangingshaw	Scottish Borders	11.2	1987	Forth & Borders	NT396302
Houndwood House	Scottish Borders	25.0	1987	Forth & Borders	NT855629
Kailzie	Scottish Borders	80.0	1987	Forth & Borders	NT279384
Manderston	Scottish Borders	100.0	1987	Forth & Borders	NT810544
Marchmont	Scottish Borders	156.0	1987	Forth & Borders	NT742485
Mellerstain	Scottish Borders	1,000.0	1987	Forth & Borders	NT658392
Mertoun	Scottish Borders	202.0	1987	Forth & Borders	NT618318
Monteviot House	Scottish Borders	692.0	1987	Forth & Borders	NT649246
Netherbyres	Scottish Borders	33.0	1987	Forth & Borders	NT944635
Newton Don (Nenthorn)	Scottish Borders	221.0	1987	Forth & Borders	NT710372
Paxton House	Scottish Borders	83.0	1987	Forth & Borders	NT941535
Priorwood Garden	Scottish Borders	2.0	1987	Forth & Borders	NT549341
Stobo Castle	Scottish Borders	320.0	1987	Forth & Borders	NT172365
The Glen	Scottish Borders	342.0	1987	Forth & Borders	NT298331
The Haining	Scottish Borders	204.0	1987	Forth & Borders	NT468278
The Hirsell	Scottish Borders	485.0	1987	Forth & Borders	NT829407
The Whim	Scottish Borders	95.0	1987	Forth & Borders	NT215535
Thirlestane Castle (Lauder Fort)	Scottish Borders	534.0	1987	Forth & Borders	NT534479
Traquair House	Scottish Borders	73.0	1987	Forth & Borders	NT330354
Wedderburn	Scottish Borders	155.0	1987	Forth & Borders	NT808528
Whitchester	Scottish Borders	350.0	1987	Forth & Borders	NT718588
Auchincruive	South Ayrshire	216.0	1987	Strathclyde & Ayrshire	NS388235
Bargany	South Ayrshire	526.0	1987	Strathclyde & Ayrshire	NS247003
Blairquhan	South Ayrshire	458.0	1987	Strathclyde & Ayrshire	NS365055
Culzean Castle	South Ayrshire	342.0	1987	Strathclyde & Ayrshire	NS230101
Glenapp	South Ayrshire	106.0	1987	Strathclyde & Ayrshire	NX094808
Kilkerran (Barclanachan)	South Ayrshire	132.0	1987	Strathclyde & Ayrshire	NS304029
Rozelle (La Rochelle)	South Ayrshire	32.0	1987	Strathclyde & Ayrshire	NS338190
Carnell (Cairnhill)	South Ayrshire / East Ayrshire	99.0	1987	Strathclyde & Ayrshire	NS466322
Barncluith	South Lanarkshire	4.0	1987	Strathclyde & Ayrshire	NS729546
Chatelherault (Wham)	South Lanarkshire	708.0	1987	Strathclyde & Ayrshire	NS737539
Hamilton Palace	South Lanarkshire	1,128.0	1987	Strathclyde & Ayrshire	NS724563
Lee Castle	South Lanarkshire	366.0	1987	Strathclyde & Ayrshire	NS855465
Little Sparta (Stonypath)	South Lanarkshire	3.5	1987	Strathclyde & Ayrshire	NT053488
Airthrey Castle	Stirling	158.0	1987	Argyll & Stirling	NS813967
Blair Drummond	Stirling	365.0	1987	Argyll & Stirling	NS731990
Blairhoyle	Stirling	14.0	1987	Argyll & Stirling	NN610011
Doune Park	Stirling	108.0	1987	Argyll & Stirling	NN731011
Duntreath Castle	Stirling	81.0	1987	Argyll & Stirling	NS537811
Gargunnoch House	Stirling	52.0	1987	Argyll & Stirling	NS715945

## 39. Inventory of Historic Gardens and Designed Landscapes as at 31 March 2002 (continued)

<i>Inventory Site Name</i>	<i>Local Authority</i>	<i>Area (ha)</i>	<i>Year of Listing</i>	<i>Lead SNH Area</i>	<i>OS Central Grid Ref</i>
Keir	Stirling	547.0	1987	Argyll & Stirling	NN770988
Kings Knot (Stirling Castle)	Stirling	8.0	1987	Argyll & Stirling	NS788937
Rednock House	Stirling	237.0	1987	Argyll & Stirling	NS600101
Touch	Stirling	266.0	1987	Argyll & Stirling	NS753928
Buchanan Castle	Stirling / West Dunbartonshire	672.0	1987	Argyll & Stirling	NS462886
Balloch Castle	West Dunbartonshire	88.0	1987	Argyll & Stirling	NS390830
Ross Priory	West Dunbartonshire	25.0	1987	Argyll & Stirling	NS415876
Harburn House	West Lothian	95.0	2001	Forth & Borders	NT044607
Hopetoun House	West Lothian	469.0	1987	Forth & Borders	NT089790
House of the Binns	West Lothian	92.0	1987	Forth & Borders	NT052786
Inveresk Lodge Garden	West Lothian	5.3	1987	Forth & Borders	NT345720
Hatton House	West Lothian / City of Edinburgh	36.2	2001	Forth & Borders	NT128687
<b>Total Area (ha)</b>		<b>62,469.5</b>			

## 40. National Scenic Areas designated as at 31 March 2002

National Scenic Areas (NSA) represent nationally important areas of outstanding natural beauty and comprise some of the best examples of Scotland's finest landscapes. They were first identified by the Countryside Commission for Scotland (a predecessor body to SNH) in their report on 'Scotland's Scenic Heritage' in 1978 and confirmed by the UK Government through the issue of Circular 20 / 1980. National planning policy for NSAs is set out in NPPG14 on the Natural Heritage. SNH is required to be consulted on specific categories of development within these areas.

There are currently 40 NSAs covering a land area of approximately 1 million hectares, extending from the Solway Firth to Shetland.

In 1997 Government invited SNH to review the NSA designation. Following a wide ranging consultation exercise, SNH published its advice to Government in October 1999, setting out how the effectiveness of the designation might be improved and how the present series might be expanded. The Scottish Executive is still considering the detail of SNH's recommendations. In the meantime SNH is piloting the development of NSA Management Strategies for Wester Ross and the three Solway coast NSAs in partnership respectively with the Highland Council and Dumfries and Galloway Council. These pilot Strategies will be completed by autumn 2002.

It is expected that in due course the NSAs within the proposed National Parks will be subsumed into that designation, and that National Park plans will provide the basis for policies to safeguard the landscape values identified by NSA designation.

<i>National Scenic Area</i>	<i>Local Authority</i>	<i>Land Area (ha)<sup>1</sup></i>	<i>SNH Area</i>	<i>OS Central Grid Ref</i>
Assynt – Coigach	Highland	90,200	North Highland	NC127207
Ben Nevis and Glen Coe	Highland / Argyll and Bute / Perth and Kinross	101,600	West Highland / Argyll & Stirling / Tayside & Clackmannanshire	NN220580
Deeside and Lochnagar	Aberdeenshire / Angus	40,000	Grampian / Tayside & Clackmannanshire	NO171859
Dornoch Firth	Highland	7,500	East Highland / North Highland	NH745870
East Stewartry Coast	Dumfries and Galloway	4,500	Dumfries & Galloway	NX860541
Eildon and Leaderfoot	Scottish Borders	3,600	Forth & Borders	NT571339
Fleet Valley	Dumfries and Galloway	5,300	Dumfries & Galloway	NX575553
Glen Affric	Highland	19,300	East Highland	NH149210
Glen Strathfarrar	Highland	3,800	East Highland	NH338387
Hoy and West Mainland	Orkney Islands	14,800	Northern Isles	HY254060
Jura	Argyll and Bute	21,800	Argyll & Stirling	NR522733
Kintail	Highland	15,500	West Highland	NG954190
Knapdale	Argyll and Bute	19,800	Argyll & Stirling	NR757832
Knoydart	Highland	39,500	West Highland	NG835038
Kyle of Tongue	Highland	18,500	North Highland	NC582550
Kyles of Bute	Argyll and Bute	4,400	Argyll & Stirling	NS018765

## 40. National Scenic Areas designated as at 31 March 2002 (continued)

<i>National Scenic Area</i>	<i>Local Authority</i>	<i>Land Area (ha)<sup>1</sup></i>	<i>SNH Area</i>	<i>OS Central Grid Ref</i>
Loch Lomond	Argyll and Bute / Stirling / West Dunbartonshire	27,400	Argyll & Stirling	NN385006
Loch na Keal, Isle of Mull	Argyll and Bute	12,700	Argyll & Stirling	NM386377
Loch Rannoch and Glen Lyon	Perth and Kinross / Stirling	48,400	Tayside & Clackmannanshire / Argyll & Stirling	NN619495
Loch Shiel	Highland	13,400	West Highland	NM832733
Loch Tummel	Perth and Kinross	9,200	Tayside & Clackmannanshire	NN850589
Lynn of Lorn	Argyll and Bute	4,800	Argyll & Stirling	NM859422
Morar, Moidart and Ardnamurchan	Highland	13,500	West Highland	NM582757
Nith Estuary	Dumfries and Galloway	9,300	Dumfries & Galloway	NY015645
North Arran	North Ayrshire	23,800	Strathclyde & Ayrshire	NR944427
North-West Sutherland	Highland	20,500	North Highland	NC243483
River Earn (Comrie to St. Fillans)	Perth and Kinross	3,000	Tayside & Clackmannanshire	NN731226
River Tay (Dunkeld)	Perth and Kinross	5,600	Tayside & Clackmannanshire	NO026430
Scarba, Lunga and the Garvellachs	Argyll and Bute	1,900	Argyll & Stirling	NM702077
Shetland	Shetland Islands	11,600	Northern Isles	HP603169 HU346937 HU238774 HU301652 HU354300 HT960389 HZ211718
South Lewis, Harris and North Uist	Western Isles	109,600	Western Isles	NB033023
South Uist Machair	Western Isles	6,100	Western Isles	NF742253
St. Kilda	Western Isles	900	Western Isles	NA110015
The Cairngorm Mountains	Highland / Aberdeenshire / Moray	67,200	East Highland / Grampian	NJ006008
The Cuillin Hills	Highland	21,900	West Highland	NG504221
The Small Isles	Highland	15,500	West Highland	NM355924
The Trossachs	Stirling	4,600	Argyll & Stirling	NN517060
Trotternish	Highland	5,000	West Highland	NG480672
Upper Tweeddale	Scottish Borders	10,500	Forth & Borders	NT170364
Wester Ross	Highland	145,300	North Highland / West Highland	NG918677
<b>Total Area (ha)</b>		<b>1,001,800</b>		

<sup>1</sup> Land Area (ha) to nearest 100 ha, excludes marine areas. Although some NSA boundaries include marine areas, the planning legislation, under which NSAs were established, only covers land extending to mean low water mark.



## 41. Regional and Local Landscape designations as at 31 March 2002

A range of other mainly non-statutory designations are used locally to identify areas of landscape or other natural value. Most of these other 'designations' have been created by local authorities through the development plan system. Almost all are not designations in the formal sense of being areas of land or water identified for their special value through a process which has a statutory basis. These non-statutory listings mainly identify places or special features thought to have local importance by their originators, without necessarily having the standing to be incorporated into the more formal national designation series. In some cases, in development plans, they present a zoning approach to policy determination.

One such designation, Area of Great Landscape Value (AGLV), does however have more formal status derived from SDD Circular 2 / 1962. This advised local authorities to designate areas of outstanding scenic interest to safeguard their future, in particular, areas which can be described as being vulnerable to pressures for development. This designation has been used widely and is referred to in around half of all development plans for rural areas. But there is no consistent basis at present to the use of this designation and Councils take different approaches according to their own needs.

In addition, around 23 other 'designations' are in use to identify local scenic resources for development plan purposes. Some of these have the word 'Regional' in their title, and are an inheritance from the past arrangements for structure planning and in one case, as in the use of the label Regional Scenic Area (the next most used title), reflect an earlier intention that the National Scenic Area be complemented by a second tier Regional Scenic Area designation, but the arrangements for this were never put in place. Many of the other local designations for landscape are local creations as part of zoning policy in development plans.

More details about these designations and their use may be found in SNH Review Series Report No. 134 – Review of the role of the National Scenic Area and other landscape designations in the Scottish planning system (published 2000). SNH intends next year to prepare advice to help promote consistency in approach to the identification of these areas.

## 42. National Parks proposed as at 31 March 2002

As at 31 March 2002 Scotland has no National Parks, although the matter had been considered three times in the post-war period. In 1997 Government announced that it would bring forward proposals for a National Park in Loch Lomond and The Trossachs and probably also in the Cairngorms. SNH was invited to consult and develop proposals for National Parks in Scotland and, following an intensive programme of review and debate, it presented its advice to Government at the end of 1998. These proposals were accepted by Government as the basis of new legislation by the Scottish Parliament, which received Royal Assent in August 2000.

Following the passage of the National Parks (Scotland) Act 2000, SNH was appointed to act as Reporter (under Section 3 of the Act) to consult on proposals from Scottish Ministers for the creation of Scotland's first two National Parks – Loch Lomond and The Trossachs and the Cairngorms. During 2000 / 01 SNH undertook extensive consultations on the Scottish Executive's proposals for National Parks in these two areas and our advice as Reporter was submitted to Scottish Ministers in August 2001.

Subsequently the Scottish Executive has held a further consultation in Loch Lomond and The Trossachs on the draft Designation Order for this projected Park. The revised Order and the accompanying Election Order (for locally elected members to the Park Board) were laid in Parliament on 26 February 2002 with a view to its approval early in 2002/03. Currently Scottish Ministers are considering SNH's consultation report on the Cairngorms with the intention of consulting on the draft designation order during summer 2002.

<i>Proposed National Park</i>	<i>Local Authority</i>	<i>Area* (km<sup>2</sup>)</i>	<i>Projected Date of Establishment</i>	<i>Lead SNH Area</i>
Loch Lomond and The Trossachs	Argyll and Bute / Perth and Kinross / Stirling / West Dunbartonshire	1,650	July 2002	Argyll & Stirling
The Cairngorms	Aberdeenshire / Angus / Highland / Moray / Perth and Kinross	4,580	2003	Grampian
<b>Total Area (km<sup>2</sup>)</b>		<b>6,230</b>		

\*LLT: Area as proposed in the draft Loch Lomond and the Trossachs NP Designation Order.

\*Cairngorms: Area as recommended by SNH in the Report on the proposal for a National Park in the Cairngorms, which was submitted to Scottish Ministers in August 2001.

### 43. Regional Parks designated as at 31 March 2002

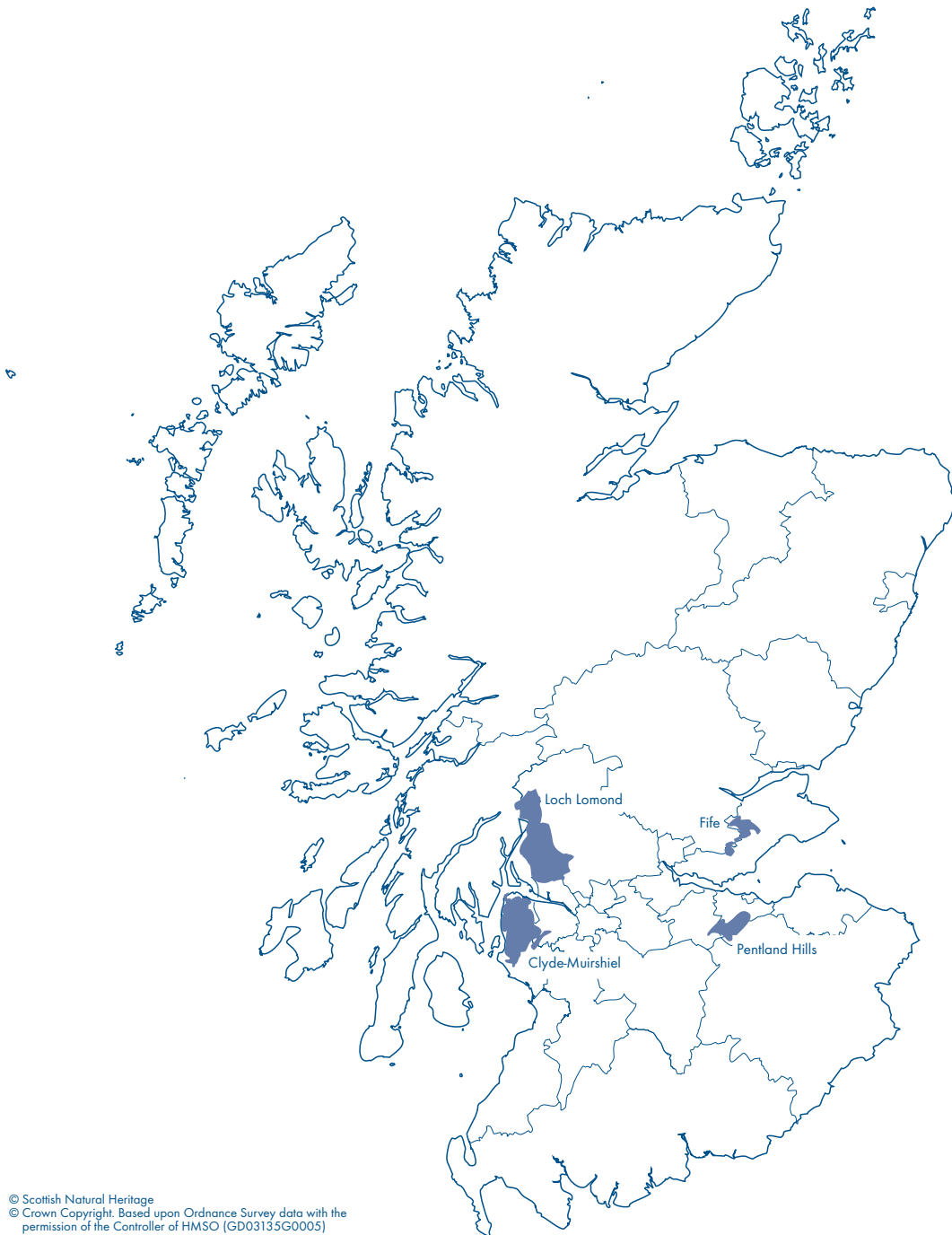
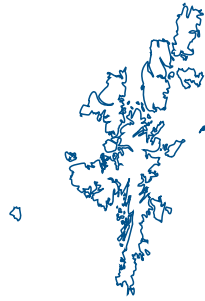
Regional Parks, designated under Section 48A of the Countryside (Scotland) Act 1967, are extensive areas of the countryside, which provide for the co-ordinated management of informal recreation alongside and in close collaboration with the management of other land uses in the area. The four Regional Parks in Scotland, extending in total to 86,160 ha, were established by the former Regional Councils and confirmed by the Secretary of State for Scotland. Management of the Parks has now transferred to the new Local Authorities.

It is expected that Loch Lomond Regional Park will eventually be de-designated following the implementation of proposals by the Scottish Executive under the National Parks (Scotland) Act 2000 to create a National Park for Loch Lomond and The Trossachs.

<i>Regional Park</i>	<i>Local Authority</i>	<i>Area (ha)</i>	<i>Date of Confirmation</i>	<i>OS Central Grid Ref</i>
Clyde – Muirshiel	North Ayrshire / Renfrewshire / Inverclyde	26,425	18/12/90	NS261628
Fife	Fife	6,475	31/08/86	NO199011
Loch Lomond	Argyll and Bute / Stirling / West Dunbartonshire	44,200	16/04/88	NS355989
Pentland Hills	West Lothian / Midlothian / City of Edinburgh	9,060	12/09/86	NT168623
<b>Total Area (ha)</b>		<b>86,160</b>		

# REGIONAL PARKS

designated as at 31 March 2002



© Scottish Natural Heritage  
© Crown Copyright. Based upon Ordnance Survey data with the permission of the Controller of HMSO (GD03135G0005)



## 44. Country Parks registered as at 31 March 2002

Since 1969, 36 Country Parks have been established by Local Authorities under Section 48 of the Countryside (Scotland) Act 1967, and included in the Register established by the Countryside Commission for Scotland, covering a total area of 6,481 ha.

Country Parks are relatively small areas, readily accessible to the public at large, which are actively managed to provide opportunities for people to enjoy the countryside and informal open air recreation. The range of facilities provided varies from site to site, but all Parks are supported by built facilities and by opportunities to picnic or walk and by programmes of organised events. They are also supported by a Ranger Service to promote visitor enjoyment and understanding of their natural qualities. The majority of Country Parks are owned or managed by Local Authorities with the support of SNH.

Country Park	Local Authority	Registered Area (ha)	Date of Registration	OS Central Grid Ref	Location	Summary Description
Aden	Aberdeenshire	89	09/12/80	NJ982478	Mintlaw : 9 miles W of Peterhead	Former country house with agricultural policies, incorporating farming museum.
Balmedie	Aberdeenshire	75	14/06/83	NJ976182	Balmedie : 8 miles N of Aberdeen	Coastal dunes and beach.
Haddo	Aberdeenshire	73	09/12/80	NJ875345	Haddo House (NTS) : 7 miles NW of Ellon	Designed Landscape : Policy parkland, woodland and loch associated with Haddo House.
Houghton House	Aberdeenshire	39	13/12/77	NJ583169	Alford : 20 miles W of Aberdeen	Policy parkland, woodland and walled garden of Houghton House.
Crombie	Angus	99	10/05/83	NO530402	13 miles NE of Dundee	Reservoir loch and woodland.
Forfar Loch	Angus	85	14/12/82	NO449506	W edge of Forfar	Loch and surrounding woodland on edge of town.
Monikie	Angus	75	10/05/83	NO501382	10 miles NE of Dundee	Reservoir lochs and wooded parkland.
Bonaly	City of Edinburgh	271	18/12/84	NT212663	Pentland Hills : 5 miles SW of Edinburgh, within Pentland Hills Regional Park	Pentland foothills overlooking Edinburgh.
Gartmorn Dam	Clackmannanshire	68	12/02/80	NS920943	New Sauchie : 2 miles NE of Alloa	Reservoir loch and Local Nature Reserve.
Camperdown and Templeton Woods	Dundee City	200	09/04/85	NO358329	NW edge of Dundee	Designed Landscape : Parkland and associated mixed woodland around Camperdown House on outskirts of city.
Clatto	Dundee City	16	10/05/83	NO367346	N edge of Dundee	Reservoir loch on outskirts of city.
Dean Castle	East Ayrshire	81	09/09/80	NS437394	NE edge of Kilmarnock	Wooded policies, grounds and farmland surrounding Dean Castle overlooking the Craufurdland and Fenwick Waters.
John Muir	East Lothian	675	12/10/76	NT640800	W edge of Dunbar	8 mile stretch of foreshore and estuary of River Tyne overlooking Firth of Forth. Also includes golf course area.
Muiravonside	Falkirk	61	09/12/80	NS960756	River Avon : 3 miles SW of Linlithgow	Estate and policy woodland and parkland overlooking River Avon.
Craigtoun	Fife	20	08/04/75	NO481142	Craigtoun House : 2 miles SW of St Andrews	Policies and gardens surrounding Craigtoun House.
Lochore Meadows	Fife	372	14/09/76	NT165955	Lochgelly : 6 miles SW of Glenrothes, within Fife Regional Park	New landscape created from former colliery – public open space, loch, woodland and agricultural land.
Townhill	Fife	97	12/12/92	NT100892	N edge of Dunfermline	Area of woodland and loch on northern outskirts of town.
Pollok	Glasgow City	146	09/09/80	NS555623	Pollok House (NTS) : SW of Glasgow City	Designed Landscape of national importance : Extensive area of policy woodland of outstanding scenic value surrounding Pollok House.

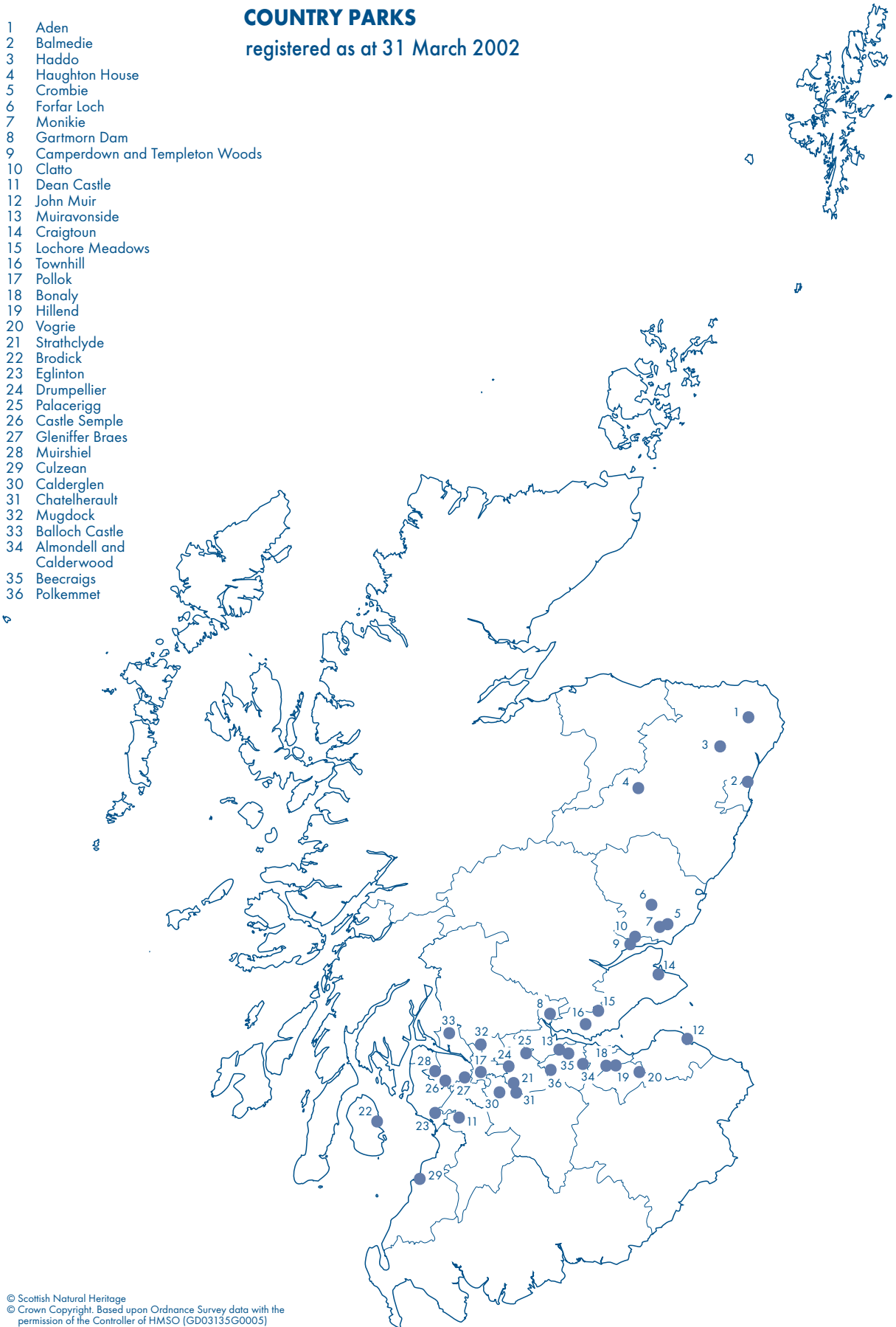
## 44. Country Parks registered as at 31 March 2002 (continued)

Country Park	Local Authority	Registered Area (ha)	Date of Registration	OS Central Grid Ref	Location	Summary Description
Hillend	Midlothian	39	13/07/82	NT245665	Hillend : 5 miles SW of Edinburgh, within Pentland Hills Regional Park	In Pentland Hills overlooking Edinburgh, Firth of Forth and the Lothians, includes dry ski centre.
Vogie	Midlothian	104	09/12/80	NT380633	Pathhead : 4 miles SE of Dalkeith	Wooded designed landscape policies around Victorian mansion.
Strathclyde	North and South Lanarkshire	648	14/12/76	NS727574	Either side of the M74 between Hamilton and Motherwell	Restored landscape on the River Clyde incorporating semi-natural plantation woodland and open water. Extensive area of public open space, including water sports facilities.
Brodick	North Ayrshire	72	10/04/80	NS015382	Brodick Castle (NTS) : Arran	Designed Landscape : Parkland, gardens and woodland associated with Brodick Castle.
Eglington	North Ayrshire	405	13/05/86	NS320420	Eglington Castle : N edge of Irvine	Designed Landscape : Woodland and formal gardens surrounding ruins of Eglington Castle.
Drumpellier	North Lanarkshire	336	10/07/84	NS704664	NE edge of Coatbridge	Lochs, public open space, woodland and section of Monklands Canal.
Palacerigg	North Lanarkshire	291	14/11/72	NS790735	SE edge of Cumbernauld	One time farmland area on outskirts of town.
Castle Semple	Renfrewshire	180	11/03/75	NS368593	E edge of Lochwinnoch, within Clyde-Muirshiel Regional Park	210 acre loch on outskirts of Lochwinnoch. Also includes LNR and RSPB observatory.
Gleniffer Braes	Renfrewshire	480	09/12/80	NS465606	SW edge of Paisley	Open space overlooking outskirts of Paisley.
Muirshiel	Renfrewshire	32	27/01/71	NS315633	3 miles NW of Lochwinnoch, within Clyde-Muirshiel Regional Park	Former policies of Muirshiel Estate : Hill, moorland and woodland.
Culzean	South Ayrshire	229	19/12/69	NS235094	Culzean Castle (NTS) : 11 miles SW of Ayr	Designed Landscape : Parkland and country house policies surrounding Culzean Castle overlooking Firth of Clyde, Arran and Ailsa Craig.
Calderglen	South Lanarkshire	151	09/12/80	NS654526	SE edge of East Kilbride	Linear valley park following River Calder on outskirts of town.
Chatelherault	South Lanarkshire	206	09/06/87	NS736539	Chatelherault House : 1 mile SE of Hamilton	Designed Landscape : Avon Gorge and policies and parkland surrounding Chatelherault House.
Mugdock	Stirling	206	12/03/85	NS550778	1 mile N of Milngavie	Loch, woodland and grazing land around the ruins of two castles, which overlook Glasgow and Strathblane valley.
Balloch Castle	West Dunbartonshire	81	09/12/80	NS390830	Balloch Castle, Loch Lomondside : 6 miles N of Dumbarton	Designed Landscape : Parkland and grounds surrounding Balloch Castle overlooking Loch Lomond.
Almondell and Calderwood	West Lothian	90	27/01/71	NT086685	East Calder : 2 miles SW of Livingstone	Linear woodland park, following River Almond valley.
Beebraigs	West Lothian	321	10/04/79	NT001740	2 miles S of Linlithgow	Woodland park and former reservoir.
Polkemmet	West Lothian	68	14/05/85	NS925650	Polkemmet House : W edge of Whitburn	Wooded policies and golf course surrounding former Polkemmet House (since demolished).
<b>Total Area (ha)</b>		<b>6,481</b>				

## COUNTRY PARKS

registered as at 31 March 2002

- 1 Aden
- 2 Balmedie
- 3 Haddo
- 4 Haughton House
- 5 Crombie
- 6 Forfar Loch
- 7 Monikie
- 8 Gartmorn Dam
- 9 Camperdown and Templeton Woods
- 10 Clatto
- 11 Dean Castle
- 12 John Muir
- 13 Muiravonside
- 14 Craigtoun
- 15 Lochore Meadows
- 16 Townhill
- 17 Pollok
- 18 Bonaly
- 19 Hillend
- 20 Vogrie
- 21 Strathclyde
- 22 Brodick
- 23 Eglinton
- 24 Drumpellier
- 25 Palacerigg
- 26 Castle Semple
- 27 Gleniffer Braes
- 28 Muirshiel
- 29 Culzean
- 30 Calderglen
- 31 Chatelherault
- 32 Mugdock
- 33 Balloch Castle
- 34 Almondell and Calderwood
- 35 Beecraigs
- 36 Polkemmet



© Scottish Natural Heritage  
 © Crown Copyright. Based upon Ordnance Survey data with the permission of the Controller of HMSO (GD03135G0005)

## 45. Local Nature Reserves declared as at 31 March 2002

Consolidated list of 34 Local Nature Reserves, covering 9,382 ha, declared by Local Authorities under Section 21 of the National Parks and Access to the Countryside Act 1949 as at 31 March 2002.

No LNRs were declared nor de-declared during the year.

These Local Authority supported Reserves are sites of special local natural interest, and provide opportunities for environmental education and the informal enjoyment of nature by the public. SNH's policy on LNRs, 'Local Nature Reserves in Scotland: A Guide to their Selection and Declaration' and an accompanying leaflet 'Local Nature Reserves: Places for People and Nature' were published in December 2000.

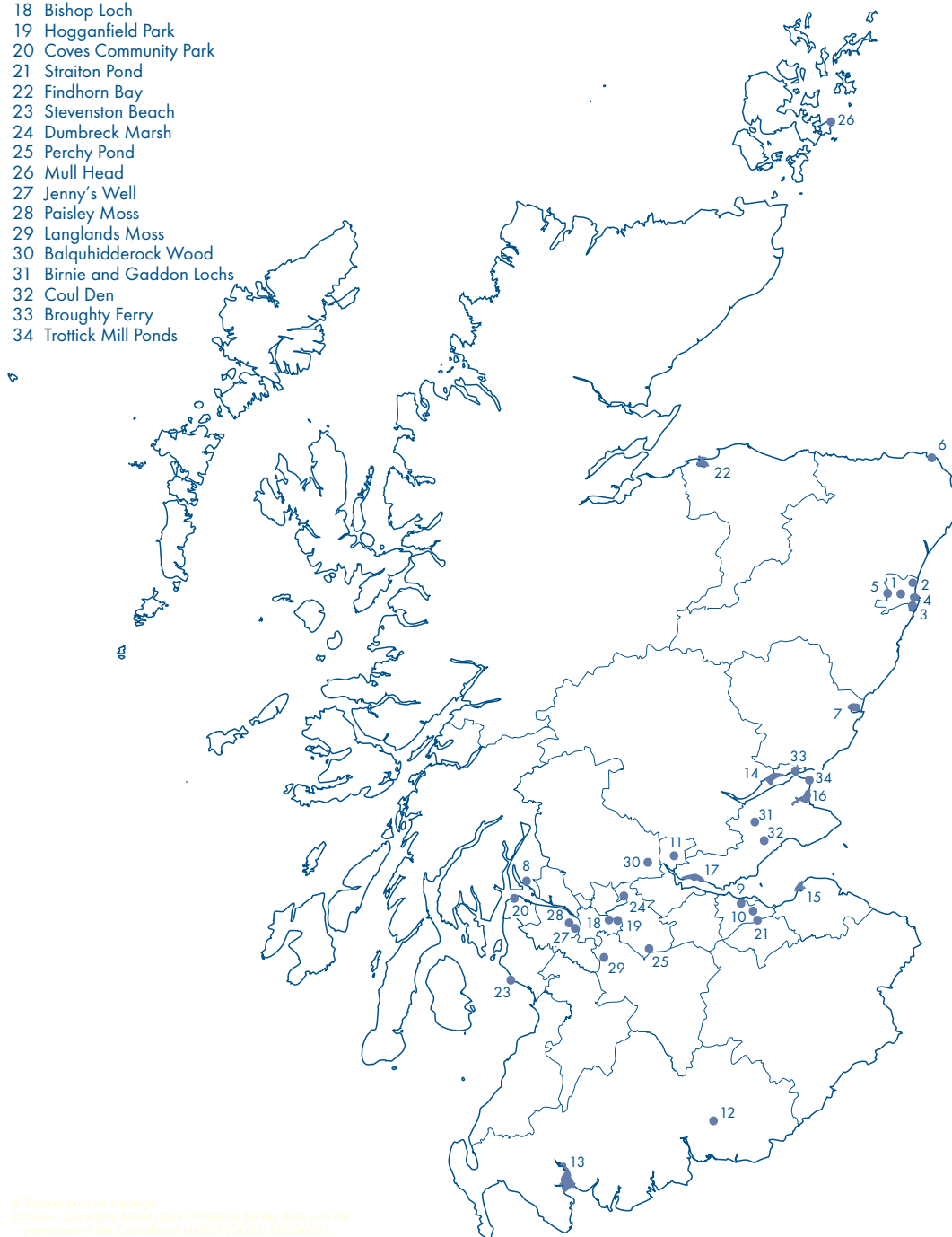
Local Nature Reserve	Local Authority	Area (ha)	Date of Declaration	OS Central Grid Ref	Habitat
Den of Maidencraig	Aberdeen City	15.0	25/11/92	NJ884062	woodland, grassland
Donmouth	Aberdeen City	36.0	25/11/92	NJ950093	mud flats, dunes, saltmarsh, woodland
Kincorth Hill	Aberdeen City	41.0	09/01/97	NJ940026	heathland, scrub, grassland, woodland
Scotstown Moor	Aberdeen City	34.0	29/04/94	NJ935116	bog, heathland, grassland, woodland
Arnhall Moss	Aberdeenshire	9.6	08/06/91	NJ833067	bog, woodland
Waters of Philorth	Aberdeenshire	0.3	16/12/97	NK020645	saltmarsh, dunes, grassland
Montrose Basin	Angus	1,024.0	25/06/81	NO685580	estuarine basin, brackish water, freshwater
Duchess Wood	Argyll and Bute	22.0	01/05/98	NS287837	woodland, grassland
Corstorphine Hill	City of Edinburgh	67.3	05/11/93	NT206738	woodland, grassland
Hermitage of Braid / Blackford Hill	City of Edinburgh	59.4	05/11/93	NT255705	woodland, grassland, quarry
Gartmorn Dam	Clackmannanshire	44.0	21/07/80	NS920943	open water, woodland, grassland
Castle and Hightae Lochs	Dumfries and Galloway	137.0	10/01/62	NY087815	open water, woodland, grassland
Wigtown Bay	Dumfries and Galloway	2,844.7	25/03/96	NX465545	intertidal mud / sand flats, saltmarsh, grassland
Broughty Ferry	Dundee City	3.9	16/06/00	NO475310	dunes, grassland, scrub
Inner Tay Estuary	Dundee City / Perth and Kinross	1,176.0	29/03/96	NO280220	saltmarsh, grassland, woodland
Trottick Mill Ponds	Dundee City	3.0	16/06/00	NO405337	open water, woodland, scrub, grassland
Aberlady Bay	East Lothian	582.0	14/07/52	NT658815	saltmarsh, dunes, grassland
Birnie and Gaddon Lochs	Fife	28.2	15/05/00	NO288127	open water, marshland, woodland
Coul Den	Fife	10.7	15/05/00	NO268038	open water, herb rich grassland, marshy grassland
Eden Estuary	Fife	891.0	28/09/77	NO475195	intertidal mud / sand flats, saltmarsh
Torry Bay	Fife	683.0	15/03/96	NT005855	intertidal mud / sand flats, saltmarsh, grassland
Bishop Loch	Glasgow City	24.3	26/10/95	NS688688	open water, grassland, marsh
Hogganfield Park	Glasgow City	46.0	20/03/98	NS643673	open water, marsh, woodland, grassland
Coves Community Park	Inverclyde	44.0	01/05/98	NS250765	open water, herb rich grassland, heathland, woodland
Straiton Pond	Midlothian	5.2	17/05/91	NT281668	open water, arable
Findhorn Bay	Moray	1,200.0	03/09/98	NJ040630	intertidal mud flats, dunes, salt marsh
Stevenston Beach	North Ayrshire	12.0	08/02/99	NS235415	bay dunes, wetland and open water
Dumbreck Marsh	North Lanarkshire	18.6	25/10/93	NS707773	grassland, woodland
Perchy Pond	North Lanarkshire	40.7	05/08/92	NS812347	open water, grassland
Mull Head	Orkney Islands	243.5	28/04/92	HY591097	grassland, heathland
Jenny's Well	Renfrewshire	6.0	10/10/96	NS498629	open water, grassland, scrub
Paisley Moss	Renfrewshire	4.0	24/05/93	NS469657	marsh, grassland
Langlands Moss	South Lanarkshire	20.0	28/03/96	NS634512	peatland, grassland
Balquhiderock Wood	Stirling	6.0	22/09/95	NS808912	woodland, grassland
<b>Total Area (ha)</b>		<b>9,382.4</b>			

LNR's

- 1 Den of Maiden Craig
- 2 Donmouth
- 3 Kincorth Hill
- 4 Scotstown Moor
- 5 Arnhall Moss
- 6 Waters of Philorth
- 7 Montrose Basin
- 8 Duchess Wood
- 9 Corstorphine Hill
- 10 Hermitage of Braid/Blackford Hill
- 11 Gartmorn Dam
- 12 Castle and Hightae Lochs
- 13 Wigtown Bay
- 14 Inner Tay Estuary
- 15 Aberlady Bay
- 16 Eden Estuary
- 17 Torry Bay
- 18 Bishop Loch
- 19 Hogganfield Park
- 20 Coves Community Park
- 21 Straiton Pond
- 22 Findhorn Bay
- 23 Stevenston Beach
- 24 Dumbreck Marsh
- 25 Perchy Pond
- 26 Mull Head
- 27 Jenny's Well
- 28 Paisley Moss
- 29 Langlands Moss
- 30 Balquhiddelock Wood
- 31 Birnie and Gaddon Lochs
- 32 Coul Den
- 33 Broughty Ferry
- 34 Trottick Mill Ponds

## LOCAL NATURE RESERVES

declared as at 31 March 2002



© Scottish Natural Heritage  
 © Crown Copyright. Based upon Ordnance Survey data with the permission of the Controller of HMSO (GD03135G0003)

## 46. Long Distance Routes designated as at 31 March 2002

As at 31 March 2002 the total length of the five Long Distance Routes in Scotland, designated under Section 40 of the Countryside (Scotland) Act 1967, amounted to 731 km. The Great Glen Way is due to be opened on 30 April 2002.

<i>Long Distance Route</i>	<i>Official Route in Scotland</i>	<i>Local Authority</i>	<i>Length (km)</i>	<i>Year Opened</i>
Great Glen Way <sup>1</sup>	Fort William to Inverness	Highland	118	2002
Pennine Way <sup>2</sup>	English Border to Kirk Yetholm	Scottish Borders	11	1965
Southern Upland Way	Portpatrick to Cockburnspath	Dumfries and Galloway / Scottish Borders / South Lanarkshire	340	1984
Speyside Way <sup>3</sup>	Buckie to Aviemore, plus spur to Glenlivet	Highland / Moray	110	2000
West Highland Way	Milngavie to Fort William	Argyll and Bute / East Dunbartonshire / Highland / Stirling	152	1980
<b>Total Length (km)</b>			<b>731</b>	

<sup>1</sup> The Great Glen Way received approval from Scottish Ministers in September 1999. It is due to open on 30 April 2002.

<sup>2</sup> The full length of the Pennine Way, including the sections in Scotland and England, is 429 km. The section in England runs from the Scottish Border to Edale in Derbyshire.

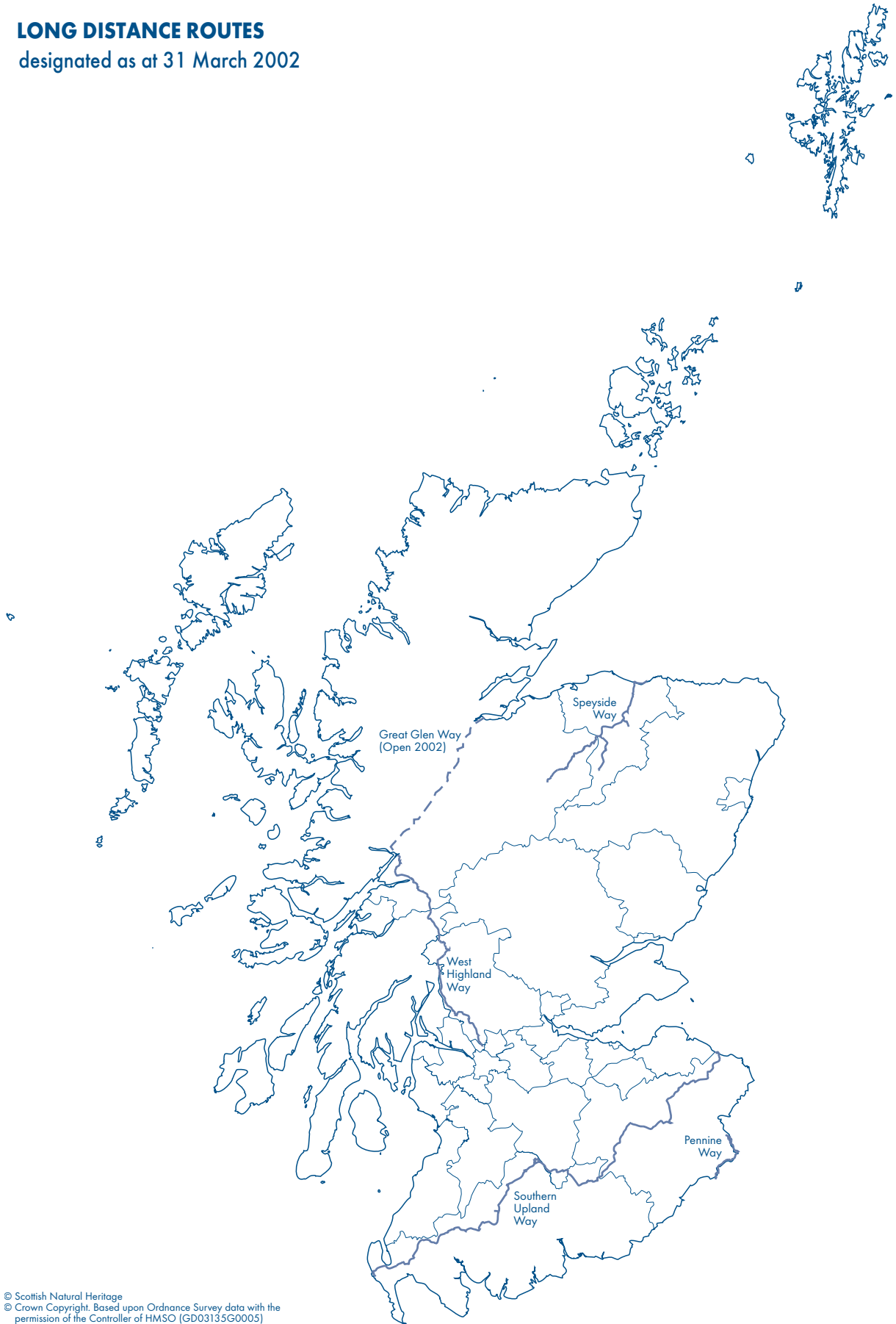
<sup>3</sup> The Speyside Way was first opened in 1981, running from Spey Bay to Ballindalloch.

The northern extension from Spey Bay to Buckie followed in 1999.

The southern extension from Ballindalloch to Aviemore was completed in 2000.

The total length of this route excludes an unofficial spur to Tomintoul, which was added in 1990, but has not been designated under Section 40 of the Countryside (Scotland) Act 1967.

**LONG DISTANCE ROUTES**  
designated as at 31 March 2002



© Scottish Natural Heritage  
© Crown Copyright. Based upon Ordnance Survey data with the permission of the Controller of HMSO (GD03135G0005)

## 47. Marine Consultation Areas listed as at 31 March 2002

In 1986 the Nature Conservancy Council published a list of 14 coastal marine areas in Scotland that had been identified as deserving particular distinction in respect to the quality and sensitivity of their marine environment and where the scientific information available substantiated their nature conservation importance. In 1990 the original list was reviewed and a further 15 areas were added in the light of further survey work, including the current Marine Nature Conservation Review.

The areas have no statutory locus, but are made known to bodies with which SNH consults on marine conservation issues.

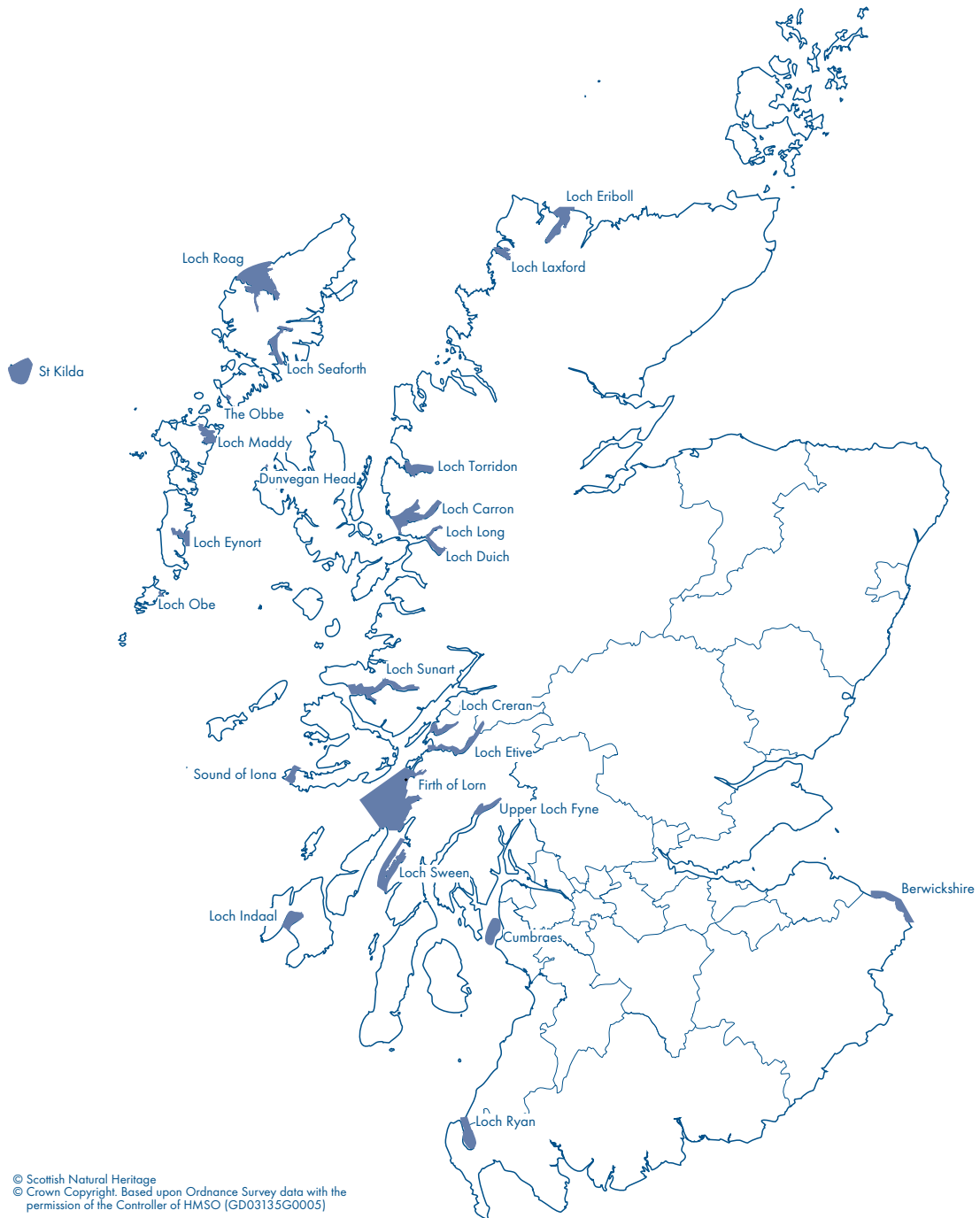

There are currently 29 Marine Consultation Areas, covering 111,895 ha, listed as at 31 March 2002.

<i>Marine Consultation Area</i>	<i>Area (ha)</i>	<i>Local Authority</i>	<i>Year of Listing</i>	<i>Lead SNH Area</i>	<i>OS Central Grid Ref</i>
Berwickshire	4,838	Scottish Borders	1986	Forth & Borders	NR910700
Brindister Voe and Vadills	131	Shetland Islands	1990	Northern Isles	HU290550
Cumbraes	2,823	North Ayrshire	1990	Strathclyde & Ayrshire	NS163535
Dunvegan Head	7	Highland	1990	West Highland	NG178569
Firth of Lorn	33,900	Argyll and Bute	1986	Argyll & Stirling	NM750150
Loch Carron	6,970	Highland	1986	West Highland	NG830250
Loch Creran	1,510	Argyll and Bute	1990	Argyll & Stirling	NM957430
Loch Duich	1,200	Highland	1990	West Highland	NG910220
Loch Eriboll	3,240	Highland	1990	North Highland	NC430590
Loch Etive	3,070	Argyll and Bute	1986	Argyll & Stirling	NM060370
Loch Eynort	1,565	Western Isles	1986	Western Isles	NF820270
Loch Indaal	3,075	Argyll and Bute	1986	Argyll & Stirling	NR280600
Loch Laxford	916	Highland	1986	North Highland	NC200500
Loch Long	310	Highland	1990	West Highland	NG897283
Loch Maddy	2,120	Western Isles	1986	Western Isles	NF930690
Loch Obe	48	Western Isles	1986	Western Isles	NF710010
Loch Roag	20,146	Western Isles	1986	Western Isles	NB130370
Loch Ryan	4,160	Dumfries and Galloway / South Ayrshire	1990	Dumfries & Galloway / Strathclyde & Ayrshire	NX055670
Loch Seaforth	2,260	Western Isles	1990	Western Isles	NB213123
Loch Sunart	5,410	Highland	1990	West Highland	NM700630
Loch Sween	6,328	Argyll and Bute	1986	Argyll & Stirling	NR730820
Loch Torridon	2,820	Highland	1986	West Highland	NG830560
Sound of Iona	1,525	Argyll and Bute	1986	Argyll & Stirling	NM290230
St Kilda	11,390	Western Isles	1990	Western Isles	NA130030
Swinister Voe and the Houb of Fora Ness	32	Shetland Islands	1990	Northern Isles	HU450725
The Houb, Fugla Ness	30	Shetland Islands	1990	Northern Isles	HU360740
The Obbe	28	Western Isles	1986	Western Isles	NG013869
Upper Loch Fyne	1,705	Argyll and Bute	1990	Argyll & Stirling	NN130088
Whiteness Voe	338	Shetland Islands	1990	Northern Isles	HU390420
<b>Total Area (ha)</b>	<b>111,895</b>				



# MARINE CONSULTATION AREAS

listed as at 31 March 2002



© Scottish Natural Heritage  
 © Crown Copyright. Based upon Ordnance Survey data with the permission of the Controller of HMSO (GD03135G0005)

# NATURAL CARE: MANAGEMENT AGREEMENTS, NATURE RESERVE AGREEMENTS AND LEASES

SNH's Natural Care strategy is aimed at improving the management and the targeting of resources towards SSSI and Natura sites across Scotland – bringing together SNH Management Agreements, Nature Reserve Agreements, and new measures for the development of tailored Management Schemes focused on the needs of particular areas or notified interests.

SNH aims to make standardised agreements more widely available across Scotland over the next few years and to help more land managers benefit from having an SSSI or Natura site on their ground.

## 48. Summary of SNH Management Agreements, Nature Reserve Agreements and Leases in force during year to 31 March 2002

Type of Agreement	Number of Agreements <sup>1</sup>				Area under Agreement (ha) <sup>2</sup>				Expenditure 2001/02 <sup>3</sup>			
	New or Renewed Agreement	Ongoing Agreement	Expired During Year	Total at 31/03/02	New or Renewed Agreement	Ongoing Agreement	Expired During Year	Total (ha) at 31/03/02	New or Renewed Agreement	Ongoing Agreement	Expired During Year	Total During Year
Nature Reserve Leases and Access Servitudes	0	24	0	24	0	11,247	0	11,247	£0	£24,065	£0	£24,065
Nature Reserve Agreements	0	76	4	76	0	59,928	2,775	59,928	£0	£133,751	£1,465	£135,216
SSSI Management Agreements	34	560	9	594	9,347	102,312	732	111,659	£203,176	£1,645,990	£11,552	£1,860,719
Wider Countryside Management Agreements	7	45	2	52	853	110,745	23	111,598	£41,633	£453,557	£1,986	£497,176
<b>Sub-total – All Individual Agreements</b>	<b>41</b>	<b>705</b>	<b>15</b>	<b>746</b>	<b>10,200</b>	<b>284,233</b>	<b>3,529</b>	<b>294,433</b>	<b>£244,809</b>	<b>£2,257,363</b>	<b>£15,004</b>	<b>£2,517,176</b>
<b>Sub-total – All Scheme Agreements<sup>4,5</sup></b>	<b>65</b>	<b>370</b>	<b>187</b>	<b>581</b>	<b>20,922</b>	<b>151,108</b>	<b>57,306</b>	<b>214,291</b>	<b>£37,641</b>	<b>£1,095,236</b>	<b>£62,088</b>	<b>£1,194,965</b>
<b>Overall Total – All Agreements</b>	<b>106</b>	<b>1,075</b>	<b>202</b>	<b>1,327</b>	<b>31,123</b>	<b>435,341</b>	<b>60,835</b>	<b>508,724</b>	<b>£282,450</b>	<b>£3,352,600</b>	<b>£77,091</b>	<b>£3,712,141</b>

In all tables in this section agreements are categorised by status : New includes new and renewed agreements ; Ongoing includes extensions to existing agreements, but excludes agreements which expired during the year.

<sup>1</sup> Data include Agreements and Leases for which no payment was made during the year.

<sup>2</sup> More than one Agreement may overlap the same area of land. Therefore the overall net area under agreement may be less than the sum total of individual areas shown in this table.

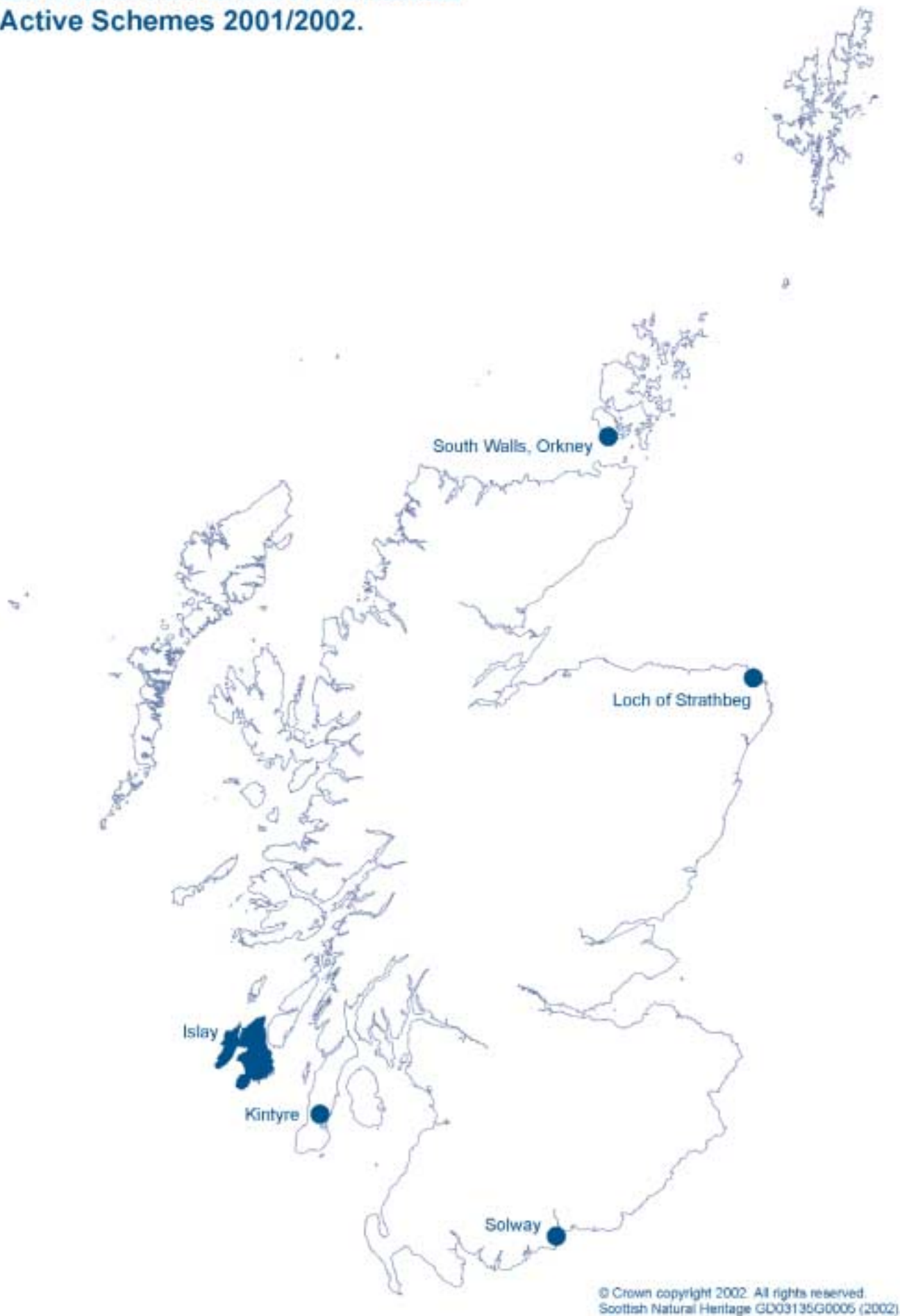
<sup>3</sup> Includes annual, lump-sum or management payments and arrears, but varies from the Annual Report summary financial data due to the exclusion of payments for professional fees, legal costs or interest. General Scheme expenses are also excluded.

<sup>4</sup> Includes total figures for Corncrake SPA Management Scheme as at end of annual scheme on 28/02/02, instead of as at 31/03/02.

<sup>5</sup> Includes total figures for White-tailed Eagle Demonstration Project as at end of annual scheme on 31/12/01.

# GOOSE MANAGEMENT SCHEMES

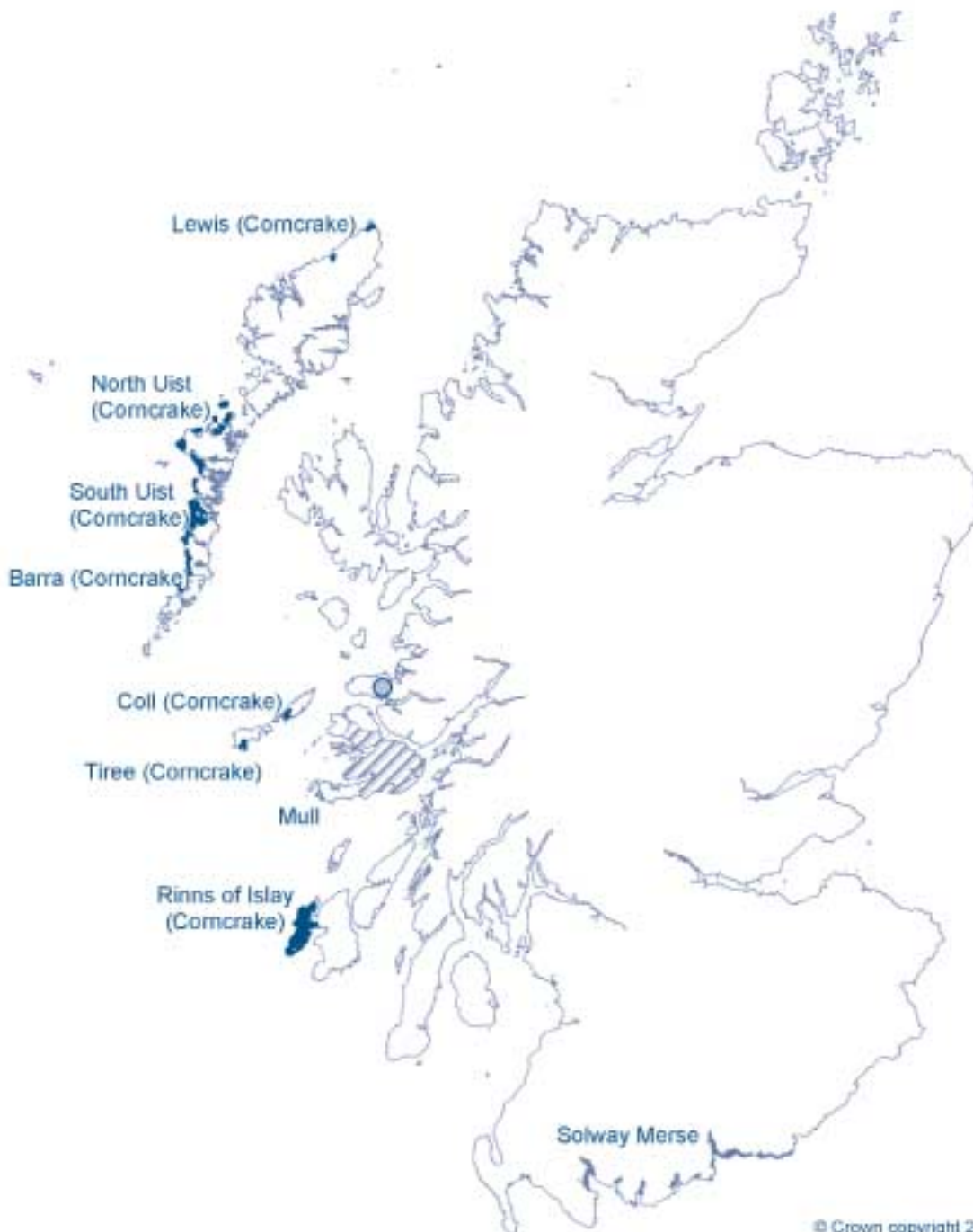
## Active Schemes 2001/2002.



## OTHER SCHEMES

### Active Schemes 2001/2002.

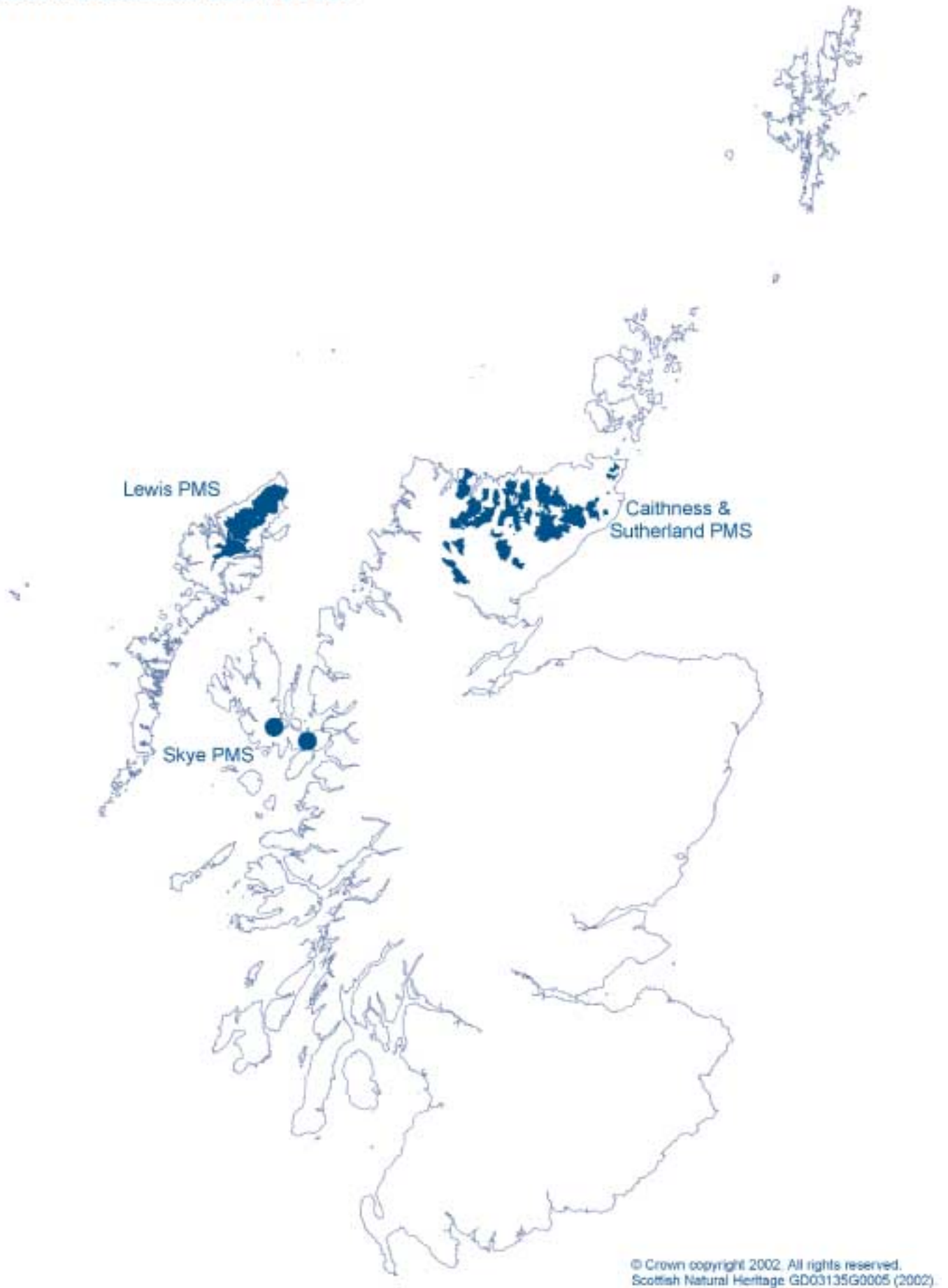
- Ardnamurchan Grassland Wildlife Scheme
- Corncrake Management Scheme
- Solway Merse Management Scheme
- ▨ White-tailed Eagle Demonstration Project



© Crown copyright 2002. All rights reserved.  
 Scottish Natural Heritage GD03135/0005 (2002)

# PEATLAND MANAGEMENT SCHEMES

## Active Schemes 2001/2002.



## 49. Summary of SNH Management Scheme Agreements in force during year to 31 March 2002

Type of Agreement	Number of Agreements <sup>1</sup>			Area under Agreement (ha) <sup>2</sup>				Expenditure 2001/02 <sup>3</sup>				
	New or Renewed Agreement	Ongoing Agreement	Expired During Year	Total at 31/03/02	New or Renewed Agreement	Ongoing Agreement	Expired During Year	Total at 31/03/02	New or Renewed Agreement	Ongoing Agreement	Expired During Year	
<b>Peatland Management Schemes</b>												
Caithness and Sutherland Peatland Management Scheme	0	117	16	117	0	108,067	13,695	108,067	£0	£165,795	£4,000	£169,795
The Lewis Peatlands Management Scheme	23	44	0	67	20,111	33,122	0	53,234	£30,958	£68,462	£0	£99,420
Skye Peatland Management Scheme	0	1	5	1	0	410	1,232	410	£0	£420	£0	£420
<b>Sub-total Peatland MS</b>	<b>23</b>	<b>162</b>	<b>21</b>	<b>185</b>	<b>20,111</b>	<b>141,599</b>	<b>14,927</b>	<b>161,711</b>	<b>£30,958</b>	<b>£234,678</b>	<b>£4,000</b>	<b>£269,636</b>
<b>Goose Management Schemes</b>												
Islay Goose Management Scheme	0	111	0	111	0	6,199	0	6,199	£0	£629,699	£0	£629,699
Kintyre Goose Management Scheme	2	23	0	25	43	539	0	582	£1,617	£51,538	£0	£53,154
Loch of Strathbeg Goose Management Scheme	21	0	0	21	703	0	0	703	£0	£0	£0	£0
Solway Barnacle Goose Management Scheme	0	18	0	18	0	921	0	921	£0	£117,887	£0	£117,887
South Walls, Orkney Goose Management Scheme	0	16	0	16	0	642	0	642	£0	£15,380	£0	£15,380
<b>Sub-total Goose MS</b>	<b>23</b>	<b>168</b>	<b>0</b>	<b>191</b>	<b>746</b>	<b>8,302</b>	<b>0</b>	<b>9,048</b>	<b>£1,617</b>	<b>£814,503</b>	<b>£0</b>	<b>£816,120</b>
<b>Other Management Schemes</b>												
Ardnamurchan Grassland Wildlife Management Scheme	19	0	20	19	65	0	119	65	£5,067	£0	£0	£5,067
Corncrake SPA Management Scheme <sup>4</sup>	0	0	127	127	0	0	265	265	£0	£0	£42,274	£42,274
Forest of Clunie Moorland Management Scheme <sup>5</sup>	0	0	0	0	0	0	0	0	£0	£0	£0	£0
Solway Merse Management Scheme	0	40	0	40	0	1,207	0	1,207	£0	£46,055	£0	£46,055
<b>Sub-total Other MS</b>	<b>19</b>	<b>40</b>	<b>147</b>	<b>186</b>	<b>65</b>	<b>1,207</b>	<b>384</b>	<b>1,537</b>	<b>£5,067</b>	<b>£46,055</b>	<b>£42,274</b>	<b>£93,395</b>
<b>Demonstration Project</b>												
Isle of Mull White-tailed Eagle Demonstration Project <sup>6</sup>	0	0	19	19	0	0	41,995	41,995	£0	£0	£15,814	£15,814
<b>Total – All Scheme Agreements</b>	<b>65</b>	<b>370</b>	<b>187</b>	<b>581</b>	<b>20,922</b>	<b>151,108</b>	<b>57,306</b>	<b>214,291</b>	<b>£37,641</b>	<b>£1,095,236</b>	<b>£62,088</b>	<b>£1,194,965</b>

In all tables in this section agreements are categorised by status: New includes new and renewed agreements; ongoing includes extensions to existing agreements, but excludes agreements which expired during the year.

<sup>1</sup> Data include Agreements and Leases for which no payment was made during the year.

<sup>2</sup> More than one Agreement may overlap the same area of land. Therefore the overall net area under agreement may be less than the sum total of individual areas shown in this table.

<sup>3</sup> Includes annual, lump-sum or management payments and arrears, but varies from the Annual Report summary financial data due to the exclusion of payments for professional fees, legal costs or interest. General Scheme expenses are also excluded.

<sup>4</sup> Total figures for Corncrake SPA Management Scheme are as at end of annual scheme on 28/02/02, instead of as at 31/03/02.

<sup>5</sup> Forest of Clunie Moorland Management Scheme was launched in 2001/02 but no agreements were concluded or payments made during the year.

<sup>6</sup> Total figures for White-tailed Eagle Demonstration Project are as at end of annual scheme on 31/12/01.

## 50. Summary of SNH Management Schemes active during year to 31 March 2002

The following table provides comparative information on 13 SNH Natural Care Management Schemes offering off the shelf agreements to land managers for positive management for the benefit of SSSI and Natura interests in exchange for standard payments, tailored to reflect local circumstances, for management and capital works, and, where required, the preparation of management plans.

During the year SNH launched a Moorland Management Scheme for the Forest of Clunzie SPA. Following widespread initial interest a number of applications are being progressed and it is expected that the first agreements under this Scheme will be concluded early in 2002/03.

Scheme Name	Local Authority	Year Current Scheme Launched	Term of Agreement / Scheme	Number of Agreements	Current Scheme Eligible Area (ha) <sup>1</sup>	Net Area Under Agreement (ha)	Area Under Agreement as a Proportion of Scheme Area <sup>1</sup>	Scheme Covers SSSI? (Y/N)	Scheme Covers Natura Sites? (Y/N)
<b>Peatland Management Schemes</b>									
Caitness and Sutherland Peatland Management Scheme	Highland	1992	5 year term	117	150,000	86,961	58%	Y	Y
The Lewis Peatlands Management Scheme	Western Isles	2000	5 year term	67	59,000	48,407	82%	N	Y
Skye Peatland Management Scheme	Highland	1998	3 year term	1	1,850	410	22%	Y	Y
<b>Sub-total Peatland MS</b>				<b>185</b>	<b>210,850</b>	<b>135,778</b>	<b>64%</b>		
<b>Goose Management Schemes</b>									
Islay Goose Management Scheme	Argyll and Bute	2000	5 year scheme	111		6,199		N	N
Kintyre Goose Management Scheme	Argyll and Bute	2000	5 year scheme	25		582		N	N
Loch of Strathbeg Goose Management Scheme	Aberdeenshire	2002	1 year term	21		703		Y	Y
Solway Barnacle Goose Management Scheme	Dumfries and Galloway	2000	5 year scheme	18		921		N	N
South Walls, Orkney Goose Management Scheme	Orkney Islands	2000	5 year scheme	16		610		N	N
<b>Sub-total Goose MS</b>				<b>191</b>		<b>9,016</b>			
<b>Other Management Schemes</b>									
Ardnamurchan Grassland Wildlife Management Scheme	Highland	1999	1 year term	19	120	65	54%	N	N
Cornrake SPA Management Scheme	Western Isles	1998	1 year scheme	127	1,787	265	15%	Part	Y
Forest of Clunzie Moorland Management Scheme	Perth and Kinross	2001	5 year term	0	20,000	0	0%	Y	Y
Solway Merse Management Scheme	Dumfries and Galloway	1996	Initial 5 year scheme with 2 year extension	40	1,570	1,207	77%	N	Y
<b>Sub-total Other MS</b>				<b>186</b>	<b>23,477</b>	<b>1,537</b>			
<b>Demonstration Project</b>									
Isle of Mull White-tailed Eagle Demonstration Project	Argyll and Bute	1998	Initial 3 year scheme with annual extension	19	70,000	41,995	60%	N	N
<b>Total – All Scheme Agreements</b>				<b>580</b>		<b>188,324</b>			

<sup>1</sup> Data for goose management schemes not provided as area varies with goose movements.

## 51. Nature Reserve Leases and Access Servitudes held by SNH during year to 31 March 2002

The following table provides details of SNH expenditure (£24,065) during the year on Nature Reserve Leases and Access Servitudes concluded by SNH, or one of its predecessor bodies, under S.16 National Parks and Access to the Countryside Act 1949. At the end of the year SNH held 17 Nature Reserve Leases, covering approximately 11,247 ha, and 7 Access Servitudes.

Details of historic ongoing lump-sum payment Nature Reserve Leases can be found in SNH Facts and Figures 1999/2000.

Agreement Type	Local	NNR Name Authority	Property Name	Party / Payee Name	Start Date	Expiry Date	Term in Years	Area (ha) <sup>1</sup>	Status	Annual Payments	Other Payments <sup>2</sup>	Notes
Access Servitude	Angus	Caenlochan	Corrie Fee, Glendoll	Forestry Commission	01/01/90	31/12/2004	15	n/a <sup>3</sup>	Ongoing	£120		
Access Servitude	Fife	Tentsmuir Point	Tentsmuir Point	Forestry Commission	01/04/94	31/03/2004	10	n/a <sup>3</sup>	Ongoing	£350		
Access Servitude	Perth and Kinross	Den of Airlie	East Campsie Farm	Lang W	28/02/89	27/02/2004	15	n/a <sup>3</sup>	Ongoing	£100		
Access Servitude	Perth and Kinross	Loch Leven	Levenmouth Farm	Taylor M	24/09/97	02/03/2004	7	n/a <sup>3</sup>	Ongoing	£250		
Access Servitude	Perth and Kinross	Milton Wood	Milton of Drimmie	Ericht Farming Company	03/12/99	10/09/2005	6	n/a <sup>3</sup>	Ongoing			No payment in year SNH own the access
Access Servitude	Stirling	Flanders Moss	East Poldar	Carrick C	18/07/97			n/a <sup>3</sup>	Ongoing			
Access Servitude	West Lothian	Blawhorn Moss	West Craigs	McNee R	19/11/99	18/11/2002	3	n/a <sup>3</sup>	Ongoing	£150		
Lease	Aberdeenshire	Forvie	Forvie	Crown Estate Commissioners	01/04/93	31/03/2018	25	273	Ongoing	£230		
Lease	Aberdeenshire	Forvie	Slains	Slains Estate	29/11/98	28/11/2019	21	662	Ongoing	£13,500		
Lease	Argyll and Bute	Taynish	Linnhe Mhuirich Foreshore	Crown Estate Commissioners	01/04/96	31/03/2016	20	85	Ongoing	£225		
Lease	Dumfries and Galloway	Caerlaverock	Estate of Caerlaverock	Crown Estate Commissioners	01/09/91	31/08/2019	28	8,000	Ongoing	£1,250		Approximate area (ha) only
Lease	Dumfries and Galloway	Silver Flowe	Garraries Forest	Forestry Commission	28/11/63	27/11/2054	91	10	Ongoing	£10		
Lease	Dumfries and Galloway	Silver Flowe	Merrick Kells	Forestry Commission	28/11/55	27/11/2054	99	191	Ongoing	£10		
Lease	Fife	Morton Lochs	Car Park	Forestry Commission	01/09/97	31/08/2007	10	0.1	Ongoing	£125		
Lease	Fife	Tentsmuir Point	Foreshore	Crown Estate Commissioners	14/09/87	13/09/2012	25	454	Ongoing	£570		
Lease	Fife	Tentsmuir Point	Lease of Land	Forestry Commission	01/08/86	31/07/2006	20	6	Ongoing	£150		
Lease	Highland	Abermethy Forest	Strathspey Estate	RSPB	01/10/87	30/09/2037	50	108	Ongoing	£160		No payment in year
Lease	Highland	Cairngorms	Inchriach	Grant J	01/04/82	31/03/2007	25	19	Ongoing			No payment in year
Lease	Highland	Corrieshalloch Gorge	Corrieshalloch Gorge	Secretary of State for Scotland	11/11/66	10/11/2065	99	1	Ongoing			
Lease	Highland	Craigellaachie	Freuchie	Reidhaven Estate	01/11/83	31/10/2004	21	257	Ongoing	£2,650		
Lease	Highland	Glen Roy	Braeroy Estate	Samer Holdings	01/02/86	31/01/2111	125	321	Ongoing			
Lease <sup>4</sup>	Perth and Kinross	Loch Leven	Burleigh Sands Car Park	Kinross Estate Company	30/08/82	02/03/2004	15	0.1	Ongoing	£125		No payment in year
Lease	West Dunbartonshire	Loch Lomond	Clairinsh	Buchanan Society	09/07/83	08/07/2008	25	6	Ongoing	£90		
Lease <sup>4</sup>	Western Isles	St. Kilda	St. Kilda	National Trust for Scotland	04/04/76	28/05/2003	25	853	Ongoing	£4,000		
<b>Number of Access Servitudes</b>			<b>7</b>				<b>Total</b>	<b>0</b>		<b>£970</b>		
<b>Number of Lease cases</b>			<b>17</b>				<b>Total</b>	<b>11,247</b>		<b>£23,095</b>		
<b>Number of ongoing cases</b>			<b>24</b>				<b>Total</b>	<b>11,247</b>	<b>Ongoing</b>	<b>£24,065</b>		<b>£0</b>

<sup>1</sup> Area covered by Lease may extend beyond the boundary of the declared NNR.

<sup>2</sup> Other payments may include lump-sum or management payments or arrears.

<sup>3</sup> Agreement secures SNH access to NNR – area (ha) data not applicable.

<sup>4</sup> Agreement continues through Tacit Relocation.



## 52. Nature Reserve Agreements in force during year to 31 March 2002

The following table provides details of SNH expenditure (£135,216) during the year on Nature Reserve Agreements concluded by SNH, or one of its predecessor bodies, under S.16 National Parks and Access to the Countryside Act 1949. At the end of the year 76 Nature Reserve Agreements were in force, covering approximately 59,928 ha (net area 57,475 ha). Details of historic ongoing lump-sum payment Nature Reserve Agreements can be found in SNH Facts and Figures 1999/2000.

Local Authority	NNR Name	Property Name	Party / Payee Name	Start Date	Expiry Date	Term in Years	Area (ha) <sup>1</sup>	Status	Annual Payments	Other Payments <sup>2</sup>	Notes
Highland	Dunnet Links	Greenland Mains Farm	Pottinger H	1/4/80	31/8/01	21	92	Expired			Converted to S.15
Highland	Dunnet Links	Thurdistoft	Campbell G	3/7/86	1/7/01	24	100	Expired			Converted to S.15
Highland	Dunnet Links	West Greenland	MacKay A	27/9/84	8/8/01	20	61	Expired			Converted to S.15
Highland	Gualin	Gualin Estate	Gualin Estate	1/1/90	17/1/02	80	2,522	Expired	£1,465		Converted to S.15
<b>No of expired cases</b>							<b>4</b>	<b>Total</b>	<b>2,775</b>	<b>£1,465</b>	<b>£0</b>
Local Authority	NNR Name	Property Name	Party / Payee Name	Start Date	Expiry Date	Term in Years	Area (ha) <sup>1</sup>	Status	Annual Payments	Other Payments <sup>2</sup>	Notes
Aberdeenshire	Dinnet Oakwood	Glen Tanar Estate	Bruce M	28/11/86	27/11/36	50	31	Ongoing			No payment in year
Aberdeenshire	Forvie	Tarty Farm	The Executors of W Mitchell	30/7/79	29/7/04	25	41	Ongoing	£25		
Aberdeenshire	Glen Tanar	Glen Tanar Estate	Bruce M	5/12/78	4/12/28	50	4,003	Ongoing		£302	Culvert repair
			Bruce M							£5,000	Capercaillie habitat enhancement
			Bruce M							£8,250	Additional management expenses
			Bruce M							£12,119	Fencing payment
Aberdeenshire	Morrone Birkwood	Estate of Mar	The Proprietors of Mar Estate	1/1/90	31/12/39	50	336	Ongoing	£13,712		
Aberdeenshire	Muir of Dinnet	Estate of Dinnet & Kinord	Dinnet & Kinord Estate	2/6/77	1/6/02	25	1,415	Ongoing	£5,800		
Aberdeenshire	St Cyrus	St Cyrus	Johnstone & Sons Ltd	1/9/87	31/8/12	25	28	Ongoing	£2,177		
Aberdeenshire	St Cyrus	St Cyrus	Singleton M	1/9/87	31/8/12	25	44	Ongoing	£1,164		No payment in year
Angus	Caenlochan	Caenlochan	Balmoral Estate	27/4/86	26/4/16	25	759	Ongoing	£212		
			Clava Farming Company						£170		
			Tulchan of Glen Isla Forest Ltd						£418		
Argyll and Bute	Ben Lui	Cononish	Burton J	14/2/86	13/2/11	25	1,141	Ongoing	£438		
Argyll and Bute	Glen Nant	Achmahamait Estate	Grant S	13/2/79	12/2/78	99	6	Ongoing	£11		
Argyll and Bute	Glen Nant	Ichrahan	Brown J	16/8/78	15/8/77	99	53	Ongoing	£210		
Dumfries and Galloway	Caerlaverock	Caerlaverock	Fitzalan-Howard M	1/2/82	31/1/07	25	676	Ongoing			No payment in year
Dumfries and Galloway	Caerlaverock	Comlongon Estate	Earl of Mansfield Trustees	1/9/89	31/8/19	30	2,205	Ongoing	£2,300		
			River Annan District Salmon Fishery Board						£53		

## 52. Nature Reserve Agreements in force during year to 31 March 2002 (continued)

Local Authority	NNR Name	Property Name	Party / Payee Name	Start Date	Expiry Date	Term in Years	Area (ha) <sup>1</sup>	Status	Annual Payments	Other Payments <sup>2</sup>	Notes
Dumfries and Galloway	Caerlaverock	Comlongon Estate	Broach J	1/9/89	31/8/19	30	4	Ongoing	£700		
Dumfries and Galloway	Cairnmore of Fleet	Cuil Farm	McGlymont G	7/9/87	6/9/25	38	448	Ongoing			No payment in year
Dumfries and Galloway	Cairnmore of Fleet	Glenure Estate	Glenure Estate Trust	9/1/81	8/1/06	25	624	Ongoing	£1,161		
Dumfries and Galloway	Tynron Juniper Wood	Tynron Juniper Wood	Linn & Ford	29/11/82	28/11/07	25	5	Ongoing	£281	£717	Vegetation management
Fife	Isle of May	Parts of The Isle of May	Fountain Forestry <sup>5</sup>	12/6/56	31/3/88	99	2	Ongoing			No payment in year
Highland	Abernethy Forest	Forest Lodge Estate	RSPB	1/4/88	31/3/87	999	2,774	Ongoing			No payment in year
Highland <sup>3</sup>	Allt nan Carnan	Allt nan Carnan	Trustees of Greg A	11/4/67	01/11/02	25	7	Ongoing	£10		No payment in year
Highland <sup>3</sup>	Beinn Eighe	Torrion Estate	National Trust for Scotland	11/12/72	12/12/02	25	506	Ongoing	£25		
Highland	Ben Wyvis	Wyvis Estate	John Lloyd Company	20/12/82	19/12/12	30	3,483	Ongoing			No payment in year
Highland	Blar Nam Faolleag	Ulster Estate	Strathmore Sportings Ltd	7/7/81	6/7/80	99	2,126	Ongoing			No payment in year
Highland	Cairngorms	Glenfeshie	Skuboe F	28/9/87	27/9/12	25	9,849	Ongoing			No payment in year
Highland <sup>4</sup>	Coille Thogabhaig	Coille Thogabhaig	Noble I	9/2/78	8/2/03	25	81	Ongoing		£39	Fencing payment
Highland	Corrieshalloch Gorge	Corrieshalloch Gorge	Noble I	7/3/91	6/3/16	25	3	Ongoing	£4,216		
Highland	Inchnadamp	Estate of Assynt	National Trust for Scotland	1/4/82	31/3/07	25	1,303	Ongoing	£122		
Highland <sup>3</sup>	Invernaver	Achnabourin	Achnabourin Estate Co. Ltd.	22/9/59	31/12/02	30	297	Ongoing			No payment in year
Highland <sup>3</sup>	Invernaver	Tongue Estate	Countess of Sutherland	1/7/60	11/11/02	25	251	Ongoing			No payment in year
Highland	Inverpolly	Drumunie & Glencanisip	Assynt Trading Company	27/4/86	26/4/11	25	4,811	Ongoing	£1,735		
Highland	Inverpolly	Estate of Eisg-Brachaidh	Graffam Court Estate	27/4/86	26/4/06	20	2,034	Ongoing	£2,349		00/01 payment
Highland	Inverpolly	Inverpolly Estate	Graffam Court Estate	27/4/91	29/7/04	13	5,968	Ongoing	£3,400		01/02 payment
Highland <sup>3</sup>	Loch a' Mhuilinn	Scourie	Polly Estates Ltd	1/4/77	31/3/03	25	367	Ongoing	£110		
Highland	Loch Fleet	Balblair Wood	Balfour J & E	5/3/96	4/3/96	100	48	Ongoing			No payment in year
Highland	Loch Fleet	Loch Fleet & Ferry Woods	Sutherland Estate	1/4/98	31/3/23	25	1,010	Ongoing			No payment in year
Highland <sup>3</sup>	Loch Maree Islands	Eilean Ruairidh Mor Island	Sutherland Estate	16/5/77	28/5/04	25	41	Ongoing	£10		
Highland <sup>3</sup>	Mound Alderwoods	Cambusmore Estate	Forestry Commission	27/10/91	1/4/03	20	182	Ongoing		£11,100	Arrears payment
Highland <sup>3</sup>	Mound Alderwoods	Estate of Monvich	Thomson W & K	19/4/91	1/4/03	20	103	Ongoing	£1,000		No payment in year
Highland <sup>3</sup>	Mound Alderwoods	Monvich	Murray G	19/4/95	1/4/03	20	93	Ongoing			
Highland	Nigg and Udale Bays	Nigg & Udale Bays	RSPB	12/7/78	11/7/03	25	24	Ongoing			No payment in year
Highland	Nigg and Udale Bays	Nigg Bay	RSPB	29/9/89	28/9/14	25	65	Ongoing			No payment in year
Highland	Rassal Ashwood	Estate of Lochcarron	MacCaish D	1/5/88	30/4/88	100	85	Ongoing	£400		
Highland	Strathfarrar	Estate of Culligran	Strath Discretionary Trust	19/9/77	18/9/76	99	1,182	Ongoing	£100		
Highland	Strathfarrar	Struy Estate	Spencer Nairn C	19/9/77	18/9/76	99	1,007	Ongoing	£2,532		
North Ayrshire	Glen Diomhan	Glen Diomhan	Over Rankellour Farms	25/10/56	24/10/55	99	10	Ongoing	£650		No payment in year
			Douglie Estate								No payment in year
			Gibb								

52. Nature Reserve Agreements in force during year to 31 March 2002 (continued)

Local Authority	NINR Name	Property Name	Party / Payee Name	Start Date	Expiry Date	Term in Years	Area (ha) <sup>1</sup>	Status	Annual Payments	Other Payments <sup>2</sup>	Notes
Perth and Kinross	Ben Lawers	Ben Lawers	National Trust for Scotland	1/11/90	31/10/15	25	3,095	Ongoing		£2,025	Contribution to estate costs
Perth and Kinross	Ben Lawers	Boreland Estate	Upper Boreland Trust	2/7/89	1/7/14	25	81	Ongoing	£1		No payment in year
Perth and Kinross <sup>3</sup>	Ben Lawers	Estate of Invermain	Ramsay C	1/1/88	31/12/02	9	478	Ongoing			No payment in year
Perth and Kinross	Ben Lawers	Estate of Kinnell	National Trust for Scotland	2/7/89	1/7/14	25	298	Ongoing			
Perth and Kinross <sup>3</sup>	Ben Lawers	Invermain Estate	Ramsay C	2/4/76	1/4/02	21	478	Ongoing	£100		Arrears payment
Perth and Kinross	Ben Lawers	Rhialdt	Stroyan J	2/7/89	1/7/14	25	84	Ongoing	£440		
Perth and Kinross	Den of Airlie	Airlie Castle Estate	Ogilvy J Lord	28/11/84	27/11/09	25	88	Ongoing	£150		
Perth and Kinross	Loch Leven	Burleigh	Montgomery D Sir	3/3/64	2/3/04	40	1,597	Ongoing	£5		
Perth and Kinross	Milton Wood	Milton Wood	Kinross Estate Company	11/9/80	10/9/05	25	19	Ongoing	£25		
Scottish Borders	Cragbank Wood	Farm of Cleuchhead	Ryan Mr & Mrs	13/5/93	2/5/43	50	10	Ongoing	£650		
Scottish Borders <sup>3</sup>	Whitlaw Mosses	Clarlawmuir	The Buccleuch Estates Ltd	20/8/70	1/1/03	25	12	Ongoing	£350		00/01 payment
Scottish Borders	Whitlaw Mosses	Holydean	The Buccleuch Estates Ltd	15/10/93	14/10/18	25	17	Ongoing	£350		01/02 payment
Scottish Borders <sup>3</sup>	Whitlaw Mosses	Nether Whitlaw & Farm	Preston Oakland Ltd	29/11/79	7/10/02	19	4	Ongoing	£525		
Scottish Borders	Whitlaw Mosses	Over Whitlaw	Millar J	3/7/79	2/7/04	25	2	Ongoing	£100		
Shetland Islands	Hermaness	Hermaness	Edmonston D	22/9/55	21/9/54	99	952	Ongoing	£30		
Shetland Islands	Hermaness	Muckle & Little Flugga, Cliff, Vesta & Tipla Skerry, Rumbings & Out Stack	Commissioners Northern Lighthouses	2/9/55	1/9/54	99	13	Ongoing			No payment in year
Shetland Islands	Keen of Hamar	Keen of Hamar	Smith A	1/7/98	30/6/04	6	42	Ongoing	£5,150		
Shetland Islands	Noss	Estate of Garth	Scott M	1/1/94	15/9/54	60	336	Ongoing	£6,078		
South Lanarkshire	Clyde Valley Woodlands	Clyde Valley Woodlands	Lady Elliott Lockhart	11/2/81	10/2/80	99	24	Ongoing	£1,500		
Stirling	Flanders Moss	Lordship of Cardross	Orr Ewing A	15/3/96	14/3/95	999	645	Ongoing			Arrears payment
Stirling	Flanders Moss	Wards of Goodie	Beaton I & A	2/10/89	2/10/14	25	23	Ongoing	£3,500	£9,091	Arrears payment
Stirling	Flanders Moss	West Wood-Side of Boquhapple	Sankey K & S	2/5/96	1/5/17	21	34	Ongoing			No payment in year
Stirling	Flanders Moss	West Moss-Side	Sinclair Holdings	15/3/96	30/6/05	9	320	Ongoing			No payment in year
West Dunbartonshire	Loch Lomond	Estate of Buchanan	Auchmar Estates Ltd	9/3/91	8/3/06	15	87	Ongoing	£1,000		
West Dunbartonshire	Loch Lomond	Estate of Buchanan	Duke of Montrose	9/3/91	8/3/06	15	89	Ongoing	£1,500		
West Dunbartonshire	Loch Lomond	Islands of Torrinch, Creinch & Aber Isle	Leith-Buchanan B	28/9/87	27/9/12	25	27	Ongoing			No payment in year
West Dunbartonshire	Loch Lomond	Wards Farm	Johnstone Sir R	4/12/87	3/12/12	25	170	Ongoing	£12,400		
Western Isles <sup>3</sup>	Loch Druidibeg	Loch Druidibeg	Johnstone Sir R	28/9/62	27/9/02	25	635	Ongoing		£2,700	Arrears payment
Western Isles <sup>3</sup>	Monach Islands	Monach Island	South Ulst Estates	20/9/66	31/12/02	25	577	Ongoing	£50		No payment in year

Local Authority	NNR Name	Property Name	Party / Payee Name	Start Date	Expiry Date	Term in Years	Area (ha) <sup>1</sup>	Status	Annual Payments	Other Payments <sup>2</sup>	Notes
Western Isles	Monach Islands	Shillay	Commissioners Northern Lighthouses	13/4/66	12/4/65	99	35	Ongoing			No payment in year
Western Isles	North Rona and Sula Sgeir	Lews Estate	Banas Estate Ltd	20/4/56	19/4/55	99	130	Ongoing	£5		
<b>No of ongoing cases</b>	<b>76</b>			<b>Total</b>			<b>59,928</b>	<b>Ongoing</b>	<b>£82,307</b>	<b>£51,444</b>	

<sup>1</sup> Area covered by NRA may extend beyond the boundary of the declared NNR.

<sup>2</sup> Other payments may include lump-sum or management payments or arrears.

<sup>3</sup> Agreement continues on an annual basis.

<sup>4</sup> Coille Thogabhaig was de-declared in 1995 although the Nature Reserve Agreement continues.

<sup>5</sup> Indicates that the payee is a contractor or agent.

### 53. Individual SSSI Management Agreements in force during year to 31 March 2002

The following table provides details of SNH expenditure (£1,860,719) during the year on individually negotiated non-scheme SSSI management agreements concluded by SNH, or one of its predecessor bodies, under S.15 Countryside Act 1968. At the end of the year 594 SSSI management agreements were in force, covering 111,659 ha. Details of historic ongoing lump-sum payment SSSI management agreements can be found in SNH Facts and Figures 1999/2000.

Local Authority	SSSI Name	Property Name	Party / Payee Name	Start Date	Expiry Date	Term in Years	Area (ha)	Status <sup>1</sup>	Annual Payments	Other Payments <sup>2</sup>	Notes
Argyll and Bute	Rescobie and Balgavies Lochs Balnabraid Glen	Osborne Farms Kildalloig Farm	Osborne Farms Scottish Office Turner M Turner M	1/11/01 25/4/01	31/10/2006 24/04/2006	5 5	12 27	New New		£420 £11,085	Habitat protection: Wetland FEPA Licences Fencing payment Species protection: Lichen
Argyll and Bute	Feur Lochain – Moine nam Faileann	Feur Lochain	Islay Estates Co Islay Estates Co	28/5/00	27/05/2005	5	89	New	£2,000 £1,200		Species protection: Goose roost Arrears of annual payment
Argyll and Bute	Laggan Peninsula and Bay	Kintra	MacIaggart H	30/11/01	29/11/2006	5	200	New	£5,520		Species protection: Chough
Argyll and Bute	Rinnns Of Islay	Cladville Farm	Glover W	30/11/01	29/11/2006	5	158	New	£3,795		Habitat protection: Grassland
Argyll and Bute	Rinnns of Islay	Octofad Farm	Wood M & W	15/12/01	14/12/2006	5	52	New	£6,500		Species protection: Chough
Argyll and Bute	Rinnns of Islay	Sanaighnor Warren	Pearce P Pearce P	22/9/97	21/09/2007	10	32	New	£2,560		Species protection: Chough Arrears of annual payment
Dumfries and Galloway	Cleugh	Barlaes Farm	Fergusson M	13/11/00	12/11/2005	5	56	New	£5,602	£10,240	Habitat protection: Grassland
Dumfries and Galloway	Torr Moss	Lands of Torr of Kelton	Messrs Smith J	30/5/01	29/5/04	3	14	New	£2,578		Habitat protection: Basin mire
East Ayrshire	Muirkirk Uplands	Common Farm	Dalziel W & Son Dalziel W & Son	4/9/01	03/09/2011	10	7	New	£600		Habitat protection: Peatland Fencing payment
Fife	Holl Meadows	Holl Meadows	East of Scotland Water	1/6/01	31/05/2006	5	3	New		£1,813 £650	Grass cutting
Fife	North Fife Heaths	North Fife Heaths (Glenduckie)	Mossen E & Clarke J	1/2/02	31/01/2012	10	8	New		£5,500	Scrub clearance
Highland	Dunnet Links	Greenland Mains Farm	Pottinger H	1/9/01	31/08/2006	5	92	New	£7,254		Converted NRA: Habitat protection: Sand dunes
Highland	Dunnet Links	Greenvale Farm	Mackay R	1/10/01	30/09/2006	5	49	New			Converted NRA: Habitat protection: Sand dunes
Highland	Dunnet Links	Thurdistoft	Campbell G	1/7/01	30/6/06	5	100	New	£4,995		Converted NRA: Habitat protection: Sand dunes
Highland	Dunnet Links	West Greenland	Mackay D	1/10/01	30/09/2006	5	61	New	£3,030		Converted NRA: Habitat protection: Sand dunes
Highland	Foinaven	Gualin Estate	Gualin Estate	17/1/02	31/12/69	80	2,522	New			Converted NRA: Species protection: Arctic/alpine
Highland	Kildrummie Kames	Kildrummie Kames	Chapman L	1/4/01	30/10/2021	20	23	New		£1,369	Replacement gravel
Highland	Lower Strathavon Woods	Chapelton, Shenval & Tomnabrillach	Meldrum N & D Meldrum N & D	1/4/00	31/03/2020	20	18	New	£1,710		Habitat protection: Woodland
Highland	Tips of Corsemaul and Tom Mor	Corsemaul	Meldrum N & D Ingleby T	1/4/01	31/03/2011	10	28	New		£1,710 £6,599	Arrears of annual payment Fencing payment Habitat protection:

## 53. Individual SSSI Management Agreements in force during year to 31 March 2002 (continued)

Local Authority	SSSI Name	Property Name	Party / Payee Name	Start Date	Expiry Date	Term in Years	Area (ha)	Status	Annual Payments <sup>1</sup>	Other Payments <sup>2</sup>	Notes
North Ayrshire	Arran Moors	Farm Holdings of Glenree, Benneccarrigan & Moneyquill	Glenree Farmers Glenree Farmers Glenree Farmers	15/12/00	14/12/2005	5	1,575	New	£10,000	£8,755 £47,863	Moorland/grassland Habitat protection: Grassland Fencing payment Compensation for retaining sheep
North Lanarkshire	Hassockrigg and North Shotts Mosses	Hassockrigg	Glenree Farmers Graham W Graham W	28/10/98	27/10/2003	5	39	New	£3,120	£4,863	Vegetation management Habitat protection: Raised bog Arrears of annual payment
Orkney Islands	Central Sanday	Bay of Tresness	Thomson A	1/10/01	30/09/2006	5	57	New		£6,240	Habitat protection: GCR feature
Orkney Islands	Hoy	Beneath the Hill Common Grazing	Beneath the Hill Grazings Committee	1/10/01	30/09/2006	5	229	New	£1,916		Habitat protection: Moorland
Orkney Islands	Keelylang Hill and Swartabeck Burn	Burn of Swartabeck	Dixon A	16/4/02	15/4/03	1	619	New			Extension to agreement
Orkney Islands	Rousay	Koogrew	Taylor G	26/12/01	25/12/2003	2	103	New			Habitat protection: Bog & Heath
Orkney Islands	Waulkmill	Waulkmill Bay (East)	Dixon A	15/7/02	14/7/03	1	43	New			Extension to agreement
Perth and Kinross	Keltneyburn	Litigan Farm	Henderson J & A	1/10/01	30/09/2026	25	4	New		£11,975	Cattle overwintering
Perth and Kinross	Meikleour Area	Ballathie Estates Ltd	Ballathie Estates Ltd Ballathie Estates Ltd	1/5/01	30/04/2006	5	44	New		£855 £5,875	Vegetation management Fencing payment, sign erection and weeding
Perth and Kinross	Wether Hill Breckon	Braidhead Tof, Breckon	Ballathie Estates Ltd Becker B Henry D	1/3/01 1/11/00	29/02/2004 31/10/2005	5 5	12 8	New New		£220 £8,452	SAC fees Restoring bog habitat Habitat protection: Dune grassland
Shetland Islands	Ronas Hill – North Roe	Ronas Hill (Ollaberry) Grazings	Ollaberry & District Common Grazings Committee	1/12/01	30/11/06	5	3,044	New			Habitat protection: Moorland
South Lanarkshire	Millers Wood	Millers Wood	Douglas and Angus Estates Douglas and Angus Estates Messrs Shanks Messrs Shanks King R & J	16/5/01	15/05/2011	10	19	New	£350	£1,000	Habitat protection: Upland Goodwill payment
South Lanarkshire	River Clyde Meanders	Lampits Farm		7/3/01	06/03/2006	5	1	New	£1,475	£547	Habitat protection: Upland Vegetation management Habitat protection: Ok-bow lakes & flood plain sediments
<b>Number of new cases</b>	<b>34</b>					<b>Total</b>	<b>9,347</b>	<b>New</b>	<b>£65,945</b>	<b>£137,231</b>	

## 53. Individual SSSI Management Agreements in force during year to 31 March 2002 (continued)

Local Authority	SSSI Name	Property Name	Party / Payee Name	Start Date	Expiry Date	Term in Years	Area (ha)	Status	Annual Payments <sup>1</sup>	Other Payments <sup>2</sup>	Notes
Argyll and Bute	Crossapol and Gunna	Crossapol Farm	Iain MacKenzie (Iona) Ltd. RSPB	10/9/98	9/9/01	3	155	Expired			No Payment in year
Argyll and Bute	Rims of Islay	Carn Farm	McLellan N & M	28/12/97	27/12/01	4	189	Expired		£594	No Payment in year
Dumfries and Galloway	Torr Moss	Lands of Torr of Kelton	Smith J	1/5/98	29/5/01	3	10	Expired			Fencing payment
Highland	Beinn Freiceadain and Ben Dorrey	Dorrey Farm	Munro A	3/10/86	2/10/01	15	53	Expired			No Payment in year
Orkney Islands	Rousay	Faradlett	Garson F	1/7/89	30/6/01	10	46	Expired	£1,783		No Payment in year
Orkney Islands	Rousay	Faradlett Head	Garson F & A	8/10/95	7/10/01	4	59	Expired	£2,098		
Orkney Islands	Rousay	Koogrew	Taylor G & D	26/12/89	25/12/01	10	103	Expired	£7,077		
Perth and Kinross	Wether Hill	Wether Hill	Adams D & C	1/1/97	31/12/01	5	32	Expired			No Payment in year
Stirling	Coille Coire Chuilic	Auchreoch	Cruikshank M & R	30/5/74	17/5/01	27	85	Expired			No Payment in year
<b>Number of expired cases</b>							<b>9</b>	<b>Total</b>	<b>£10,958</b>	<b>£594</b>	
Local Authority	SSSI Name	Property Name	Party / Payee Name	Start Date	Expiry Date	Term in Years	Area (ha)	Status	Annual Payments <sup>1</sup>	Other Payments <sup>2</sup>	Notes
Aberdeenshire	Craigs of Succoth	Upper Gordonsburn (Including Newtack)	Ekkenberg A	20/11/87	19/11/37	50	194	Ongoing			No payment in year
Aberdeenshire	Cullen to Stakeness Coast	Stake Ness	Geddes S	1/1/92	31/12/12	21	4	Ongoing	£1,331		
Aberdeenshire	Cullen to Stakeness Coast	Stake Ness	Geddes S	1/1/92	31/12/12	21	8	Ongoing	£2,733		
Aberdeenshire	Den of Pillurg	Drummuir Estate	McWilliam L	1/6/86	31/5/07	21	8	Ongoing	£739		
Aberdeenshire	Gannochy Gorge	The Burn	Tilhill Forestry Limited	27/4/98	26/4/03	5	27	Ongoing		£1,657	Fencing payment
Aberdeenshire	Loch of Aboyne	Aboyne Loch Caravan Site	Garioch P	13/8/87	12/8/37	50	13	Ongoing		£250	Reservoir inspection
Aberdeenshire	Loch of Strathbeg	Ratray Estate	Ratray Estate Holdings Ltd	1/9/88	31/8/08	20	151	Ongoing	£5,642		
Aberdeenshire	Moss of Crombie	Moss of Crombie	Burnett-Scott J	25/12/89	24/12/14	25	11	Ongoing	£53		
Aberdeenshire	Moss of Kirkhill	Craighall Home Farm	Grant J	1/9/93	31/8/23	30	9	Ongoing			No payment in year
Aberdeenshire	Reidside Moss	Park	Wallis J	1/9/84	31/8/09	25	8	Ongoing	£1,350		
Aberdeenshire	Shannel	Shannel	Alcock I	1/8/88	31/7/09	21	63	Ongoing	£11,000		
Aberdeenshire	St Cyrus and Kinnaber Links	Old Inverbervie Branch Railway Line	Singleton M	1/4/87	31/3/12	25	2	Ongoing	£543		
Aberdeenshire	Tore of Troup	Auchmedden Estate	Temant A	26/7/83	25/7/28	45	169	Ongoing	£4,170		
Aberdeenshire	West Bradieston & Craig of Garvock	West Bradieston	Braes A	1/9/92	31/8/13	21	79	Ongoing			No payment in year
Angus	Balloch Moss	Wester Balloch	John B & Son	28/5/88	27/5/09	21	16	Ongoing		£160	Ditch maintenance
Angus	Crossbog PInewood	Crossbog Park	Keay D & Sons Ltd	2/2/94	1/2/15	21	62	Ongoing	£6,446		No payment in year
Angus	Dilly Moss	Chamberlain Knowe	Airlie Estate	21/7/95	20/7/16	21	4	Ongoing	£250		
Angus	Dilly Moss	Dilly Moss (Part)	Chasser Mr & Mrs D	31/3/95	30/3/16	21	18	Ongoing	£500		
Angus	Dilly Moss	Newton of Kirkbuddo	Dye A	9/12/94	8/12/15	21	12	Ongoing	£250	£955	Vegetation management

## 53. Individual SSSI Management Agreements in force during year to 31 March 2002 (continued)

Local Authority	SSSI Name	Property Name	Party / Payee Name	Start Date	Expiry Date	Term in Years	Area (ha)	Status	Annual Payments <sup>1</sup>	Other Payments <sup>2</sup>	Notes
Angus	Forest Muir	Estate of Kinnordy	Kinnordy Estate	1/9/92	31/8/12	20	16	Ongoing			No payment in year
Angus	Forest Muir	Klinhill	Pattullo, J & J	25/10/91	24/10/11	20	54	Ongoing	£14,533		
Angus	Gagie Marsh	Lands of Gagie	Smoor C	31/1/90	19/11/09	20	5	Ongoing			No payment in year
Angus	Montrose Basin	Lurgies	Fleming H	9/5/88	8/5/09	21	7	Ongoing	£615		
Angus	Resobie and Balgavies Lochs	Reswallie	Lloyd-Jones T	1/4/94	31/3/06	12	4	Ongoing	£850	£700	
Angus	Rossie Moor	Kinnaird & Southesk Estate	Southesk Estate	1/6/86	31/5/44	58	98	Ongoing			No payment in year
Angus	Rossie Moor	Mounbooy & Moor of Rossie	Stirling K	18/7/96	17/7/06	10	35	Ongoing	£12,000		
Angus	Whiting Ness – Ethie Haven Coast	Ethie Haven – Coast Section	Proprietors Association	3/7/87	2/7/86	999	2	Ongoing			No payment in year
Argyll and Bute	Ardchylne Wood	Ardchylne Farm	Ethie Haven	26/7/90	25/7/30	40	97	Ongoing		£355	Bryophyte survey
Argyll and Bute	Ardmore, Kildalton & Callumkill	Ardlistry	Middleton (No.3)	23/12/87	22/12/27	40	148	Ongoing			No payment in year
Argyll and Bute	Ardmore, Kildalton & Callumkill	Ardialla Estate	MacGowan J	20/9/87	19/9/27	40	869	Ongoing	£4,535		No payment in year
Argyll and Bute	Ardmore, Kildalton & Callumkill	Callumkill Estate	MacGowan J	9/5/86	8/5/11	25	222	Ongoing			No payment in year
Argyll and Bute	Ardmore, Kildalton & Callumkill	Cnoc Rhaonastil	MacGown J	20/9/95	19/9/10	15	65	Ongoing			No payment in year
Argyll and Bute	Ardmore, Kildalton & Callumkill	Kildalton	Ardmersay Estate Ltd	1/5/86	30/4/26	40	91	Ongoing			No payment in year
Argyll and Bute	Ardmore, Kildalton & Callumkill	Kildalton Estate	Middleton (No. 2)	23/12/87	22/12/12	25	91	Ongoing			No payment in year
Argyll and Bute	Ardmore, Kildalton & Callumkill	Kildalton Estate (Ardmersay)	Middleton G	9/5/86	8/5/11	25	95	Ongoing		£4,405	Fencing payment
Argyll and Bute	Ardpatrick and Dunmore Woods	Ardpatrick	McGowan J G	1/11/87	31/10/12	25	118	Ongoing	£25,424		No payment in year
Argyll and Bute	Ardpatrick and Dunmore Woods	Carse Estate	Kennel E & Partners	20/12/93	19/12/18	25	216	Ongoing			No payment in year
Argyll and Bute	Ardura – Auchnacraig	Ardura Estate	Byatt D	1/8/88	31/7/08	20	391	Ongoing	£1,500		Arrears
Argyll and Bute	Ardura – Auchnacraig	Auchnacraig Estate	Storm Petroleum	1/1/88	31/12/07	20	1,060	Ongoing		£1,100	
Argyll and Bute	Bridgend Flats	Bridgend Flats	Auchnacraig Estate	17/5/97	16/5/02	5	22	Ongoing	£17,094		
Argyll and Bute	Claonaig Wood	Claonaig	McKerrell I	1/2/95	31/1/10	15	35	Ongoing	£6,666		No payment in year
Argyll and Bute	Coladoir Bog	Knock	Neilson L	1/4/79	31/3/78	99	35	Ongoing	£200		
Argyll and Bute	Coladoir Bog	Rossal Estate	Trustees of the Timothy Laing Family Fund	11/2/91	10/2/90	999	128	Ongoing			No payment in year
Argyll and Bute	Cranmach Wood	Cranmach Wood	Timothy Laing Family Trust	24/9/85	23/9/15	30	290	Ongoing	£8,337		
Argyll and Bute	Crossapol and Gunna	Caoltes	Fleming R	30/3/89	29/3/14	25	238	Ongoing	£24,532		
Argyll and Bute	Crossapol and Gunna	Caoltes	Kennedy C								



53. Individual SSSI Management Agreements in force during year to 31 March 2002 (continued)

Local Authority	SSSI Name	Property Name	Party / Payee Name	Start Date	Expiry Date	Term in Years	Area (ha)	Status	Annual Payments <sup>1</sup>	Other Payments <sup>2</sup>	Notes
Argyll and Bute	Grossapol and Gunna	Isle of Gunna	De Ferranti	1/7/83	30/6/03	10	66	Ongoing			No payment in year
Argyll and Bute	Doire Darach	Doire Darach Pnewood	Fleming R	11/9/80	10/9/79	99	57	Ongoing	£120		No payment in year
Argyll and Bute	Eilean na Muice Duibhe	Dutch Moss	Laggan Estate Trustees	29/8/90	28/8/89	999	215	Ongoing			No payment in year
Argyll and Bute	Eilean na Muice Duibhe	Laggan Estate	United Malt & Grain Distillers	10/4/90	9/4/89	999	150	Ongoing			No payment in year
Argyll and Bute	Eilean na Muice Duibhe	Laggan Estate	Laggan Estate Trustees	1/3/97	28/2/07	10	51	Ongoing			No payment in year
Argyll and Bute	Eilean na Muice Duibhe	Torra Farm	Brown I	2/4/86	1/4/11	25	178	Ongoing			No payment in year
Argyll and Bute	Feur Lochain – Moine nam Faicileann	Camduncan & Coille Farm	Laggan Estate Trustees	1/11/84	31/10/09	25	124	Ongoing	£3,105		No payment in year
Argyll and Bute	Feur Lochain – Moine nam Faicileann	Laraichean Buidhe	Gauntlet Heritage Insurance Services	5/3/86	4/3/06	20	136	Ongoing			No payment in year
Argyll and Bute	Garabal Hill	Garabal Hill	Frischmann W & S	1/3/90	28/2/35	45	291	Ongoing			No payment in year
Argyll and Bute	Glen Ralloth to Baravalla Woods	Kintiarbert and Abhain nan Gillean Woods	Duncan N	11/6/99	10/6/02	3	145	Ongoing		£1,968	Vegetation management
Argyll and Bute	Gruinart Flats	Ardhave Farm	Epps R	1/8/96	31/7/05	9	1,071	Ongoing	£17,500		
Argyll and Bute	Hough Bay and Balevullin Machair	16/17 Kilmoluig	MacLean D	1/8/92	31/7/02	10	18	Ongoing	£682		
Argyll and Bute	Hough Bay and Balevullin Machair	Druim an Fhuing	Lamont A	1/8/92	31/7/02	10	6	Ongoing	£1,085		
Argyll and Bute	Hough Bay and Balevullin Machair	Druim an Fhuing/Loch Bhiasapol	MacLean D	1/8/92	31/7/02	10	5	Ongoing	£416		
Argyll and Bute	Kinuachdrach	Ardlussa Estate	Fletcher J	1/10/93	30/9/08	15	44	Ongoing	£805	£5,850	Fencing payment
Argyll and Bute	Laggan Peninsula and Bay	Dutch Farm	Fletcher J	26/8/94	25/8/14	20	1,372	Ongoing	£9,978		
Argyll and Bute	Laggan Peninsula and Bay	Island Farm	Abbot B	1/12/89	30/11/09	20	26	Ongoing			No payment in year
Argyll and Bute	Lime Mhuirich / Tayvallich Juniper & Fen / Ulva, Danna and The McCormaig Isles / West Tayvallich Peninsula	Danna Farm, Turbiskill Farm, Barraholm Farm, Tayvallich Estate	McKerrell I	3/1/90	2/1/08	18	1,330	Ongoing	£6,966		No payment in year
Argyll and Bute	Loch Fada	Weir	Laggan Estate Trustees						£7,546	£20,758	Building repairs
Argyll and Bute	Loch Tallant	Tallant Farm	Telfer A	30/9/96	29/9/06	10	0.2	Ongoing	£100	£7,515	Cattle wintering
Argyll and Bute	Machrihanish Dunes	Langa Farm	Johnston A	1/8/93	31/7/18	25	38	Ongoing		£1,300	Building of weir
Argyll and Bute			Johnston A	10/3/89	9/3/09	20	14	Ongoing	£1,286		No payment in year
			Pollock A						£21,616		
			Turbiskill Farms								
			Kiloran Farmers								
			Kiloran Farmers								
			Islay Estate Company								
			McLean W								

53. Individual SSSI Management Agreements in force during year to 31 March 2002 (continued)

Local Authority	SSSI Name	Property Name	Party / Payee Name	Start Date	Expiry Date	Term in Years	Area (ha)	Status	Annual Payments <sup>1</sup>	Other Payments <sup>2</sup>	Notes
Argyll and Bute	Moine Mhor	Barnakill Wood	Anderson D	15/5/00	14/5/15	15	24	Ongoing	£1,920		
Argyll and Bute	North Colonsay	Balnahard	Hobhouse P & Son Hobhouse P & Son	1/12/89	30/11/04	15	476	Ongoing	£9,069	£5,143	Arrears
Argyll and Bute	North Colonsay	Kiloran	Kiloran Farmers Kiloran Farmers	1/12/89	30/11/04	15	272	Ongoing	£10,455	£1,577	Fencing payment
Argyll and Bute	North Colonsay	Uragailg	Grant N	1/4/98	31/3/08	10	56	Ongoing	£500		
Argyll and Bute	North East Coll Lochs and Moors	Beart an Fhir	Kennedy A	1/11/99	31/10/14	15	14	Ongoing			No payment in year
Argyll and Bute	North End of Bute	Kilmichael Farm	McCulloch H	1/9/90	31/8/15	25	739	Ongoing	£34,961		
Argyll and Bute	North End of Bute	Rhubodach	Tilhill Economic Forestry Group	1/1/95	31/12/14	20	201	Ongoing		£2,009	Vegetation management
Argyll and Bute	Rinn of Islay	Black Park Croft	McLugash A	27/9/99	26/9/09	10	13	Ongoing	£1,016		
Argyll and Bute	Rinn of Islay	Camdunan	Gauntlett Heritage Insurance Services Smith & MacGill Smith & MacGill	1/9/89	31/8/14	25	170	Ongoing	£4,378	£588 £1,288	Rush cutting Rush cutting
Argyll and Bute	Rinn of Islay	Craigfad Farm	Clark A	1/7/98	30/6/02	4	6	Ongoing	£430		
Argyll and Bute	Rinn of Islay	Croft No. 4	Henderson I	23/7/88	22/7/13	25	4	Ongoing	£550		
Argyll and Bute	Rinn of Islay	Cultoon Farm	Tolltap Ltd	26/8/93	25/8/18	25	176	Ongoing	£7,264		
Argyll and Bute	Rinn of Islay	Foreland Estate	Doyle D & J	8/8/87	7/8/27	40	143	Ongoing			No payment in year
Argyll and Bute	Rinn of Islay	Gartacharra	McGregor D & J	9/10/88	8/10/13	25	71	Ongoing	£4,350		
Argyll and Bute	Rinn of Islay	Kelsay Farm	McArthur A	23/2/88	22/2/28	40	100	Ongoing			No payment in year
Argyll and Bute	Rinn of Islay	Kilchiaran	McLellan N, M & D	21/9/87	20/9/27	40	182	Ongoing			No payment in year
Argyll and Bute	Rinn of Islay	Loch a' Bhogaidh	Wigan	12/9/87	11/9/27	40	77	Ongoing			No payment in year
Argyll and Bute	Rinn of Islay	Loch a' Bhogaidh	Clark A & A	30/11/86	29/11/11	25	56	Ongoing	£2,010		
Argyll and Bute	Rinn of Islay	Loch Treunaidh	MacPherson I	8/4/87	7/4/27	40	168	Ongoing			No payment in year
Argyll and Bute	Rinn of Islay	Lorgba Croft	Roy J	31/7/88	30/7/13	25	14	Ongoing	£2,600		
Argyll and Bute	Rinn of Islay	Lorgba Estate	Roy J	13/11/87	12/11/27	40	66	Ongoing			No payment in year
Argyll and Bute	Rinn of Islay	Lossit (Airdh Sgallaigh)	McArthur A	25/9/88	24/9/13	25	72	Ongoing	£20,359		
Argyll and Bute	Rinn of Islay	Lossit Farm	McArthur A	11/4/88	11/4/13	25	169	Ongoing		£5,160	Arrears
Argyll and Bute	Rinn of Islay	Lossit Hill	McArthur A	11/4/88	10/4/13	25	173	Ongoing	£15,157		
Argyll and Bute	Rinn of Islay	Lyrabus Croft	MacLugash D	28/8/92	27/8/12	20	21	Ongoing	£7,247		
Argyll and Bute	Rinn of Islay	No. 2 Ballinaby	McHarrie J	1/9/87	31/8/12	25	62	Ongoing	£22,046		
Argyll and Bute	Rinn of Islay	No. 1 Holding Portmahaven	McLeod A	1/9/94	31/8/06	12	32	Ongoing	£2,500		
Argyll and Bute	Rinn of Islay	Otomore Farm	Brown A & J Brown A & J	1/9/96	21/7/12	16	24	Ongoing	£8,621	£2,500	Arrears
Argyll and Bute	Rinn of Islay	Rinn of Islay	Warren I	30/11/93	29/11/03	10	226	Ongoing	£38,073		

53. Individual SSSI Management Agreements in force during year to 31 March 2002 (continued)

Local Authority	SSSI Name	Property Name	Party / Payee Name	Start Date	Expiry Date	Term in Years	Area (ha)	Status	Annual Payments <sup>1</sup>	Other Payments <sup>2</sup>	Notes
Argyll and Bute	Rinn of Islay	Rockside Farm	Rockside Farms	1/12/96	30/11/06	10	330	Ongoing	£20,000	£2,102	Fencing payment No payment in year
Argyll and Bute	Rinn of Islay	Small	Rockside Farms	15/2/88	31/7/88	999	365	Ongoing			
Argyll and Bute	Rinn of Islay	Sunderland Farm	RSPB	6/7/96	5/7/06	10	596	Ongoing	£12,000	£6,000	Dyking works
Argyll and Bute	Rinn of Islay	Tormisdale Farm	Doyle G	18/10/87	17/10/12	25	28	Ongoing	£1,788		No payment in year
Argyll and Bute	Ruel Estuary	Auchenbreck and surroundings	Edwards Mr & Mrs J	30/7/87	29/6/86	99	79	Ongoing			No payment in year
Argyll and Bute	Sanda Islands	Sanda	Ardaraig Estate	20/5/97	19/5/02	5	180	Ongoing			No payment in year
Argyll and Bute	Tangy Loch	Tangy Loch	Gannon N	20/9/99	19/9/19	20	75	Ongoing			No payment in year
Argyll and Bute	Tarbert to Skipness Coast	Algalwash	Black J	17/9/97	16/9/07	10	52	Ongoing			No payment in year
Argyll and Bute	Torrisdale Cliff	Greenhill	James N	1/10/00	30/9/15	15	10	Ongoing			No payment in year
Argyll and Bute	Totamore Dunes and Loch Ballyhaugh	Lonban	Gemmill J	1/6/94	31/5/09	15	338	Ongoing	£3,943	£775	Pest control
Argyll and Bute	Ulva, Danna and The McCormaig Isles	Eilean Mor and Dubh Sgeir	Falconer B	1/3/97	28/2/07	10	24	Ongoing			No payment in year
Argyll and Bute	Ulva, Danna and The McCormaig Isles	Taywallich	Taylor M	3/1/90	2/1/08	18	1	Ongoing			No payment in year
Argyll and Bute	Ulva, Danna and The McCormaig Isles	Taywallich	Scottish National Party	3/1/90	2/1/08	18	4	Ongoing			No payment in year
Clackmannanshire	Craigmad Wood	Brucefield Estate	Pollock A	28/5/94	27/5/14	20	24	Ongoing			Vegetation management
Clackmannanshire	Devon Gorge	Devonshaw	Lord Balfour	31/10/83	30/10/03	20	19	Ongoing		£180	No payment in year
Clackmannanshire	Devon Gorge	Muckhart Mill	Dick D	1/7/86	30/6/16	30	3	Ongoing			No payment in year
Dumfries and Galloway	Airds of Kells Wood	Airds Estate	Dayman A	15/1/81	14/1/31	50	31	Ongoing	£722		No payment in year
Dumfries and Galloway	Ardwall Hill	Ardwall Estate	Ingall S	1/1/89	31/12/13	25	219	Ongoing			Fencing payment
Dumfries and Galloway	Back Wood	Knockenhair Farm	McCulloch A	18/3/88	17/3/13	25	9	Ongoing	£3,000		
Dumfries and Galloway	Bailliewhirr	Bailliewhirr	Gallacher I & M	3/10/98	2/10/03	5	35	Ongoing	£2,808		
Dumfries and Galloway	Bell's Flow	Solwaybank	Forsyth W	1/2/94	31/1/04	10	69	Ongoing	£760		
Dumfries and Galloway	Black Loch	Burnside	Johnson-Ferguson T	13/12/86	12/12/11	25	23	Ongoing	£2,771		
Dumfries and Galloway	Black Loch	Hunthills	Hastings R	24/12/87	23/12/12	25	14	Ongoing	£957		
Dumfries and Galloway	Cairnmore of Fleet	Falbae	Wright S	15/12/87	14/12/22	35	617	Ongoing	£200		No payment in year
Dumfries and Galloway	Coshogle Wood	Queensberry Estate	Weir, Trustees	30/7/90	29/7/10	20	15	Ongoing	£300		
Dumfries and Galloway	Cree Estuary	East Kirkland	Buccleuch Heritage Trust	28/2/87	27/2/12	25	33	Ongoing	£2,957		
Dumfries and Galloway	Derskelpin Moss	Derskelpin Farm	Maxwell J	1/3/93	28/2/13	20	125	Ongoing	£500		
Dumfries and Galloway	Dowallon Loch	Dowallon & Culnoag	Lacey D	24/4/85	23/4/10	25	42	Ongoing	£7,718		
Dumfries and Galloway	Flow of Dergoals	High Dergoals	Galloway T	21/2/86	20/2/11	25	172	Ongoing	£1,446		
Dumfries and Galloway	Hannaston Wood	Earlstoun Estate	Lacey D	1/10/88	30/11/87	99	26	Ongoing			No payment in year
			Executors Nominated of Lieutenant Colonel William Forbes								

53. Individual SSSI Management Agreements in force during year to 31 March 2002 (continued)

Local Authority	SSSI Name	Property Name	Party / Payee Name	Start Date	Expiry Date	Term in Years	Area (ha)	Status	Annual Payments <sup>1</sup>	Other Payments <sup>2</sup>	Notes
Dumfries and Galloway	Kenmure Holms	Cubbox Farm and Cubbox Field	Rothwell	1/2/87	31/1/12	25	7	Ongoing	£4,238		
Dumfries and Galloway	Killiegowan Wood	Killiegowan	Cordia Company Limited	23/3/87	22/3/37	50	56	Ongoing			No payment in year
Dumfries and Galloway	Kirkcowan Flow	Mochrum Estate	Stuart F	13/6/86	12/6/85	99	777	Ongoing			No payment in year
Dumfries and Galloway	Lagganmullan	Lagganmullan	Rowseil V	29/3/91	28/3/11	20	29	Ongoing	£17,381	£937	Fencing & planting payment
			Rowseil V						£4,323		Footpath payment
			Rowseil V								Dyking works
Dumfries and Galloway	Langholm – Newcastleton Hills	Lodgegill Estate	BQ Farming Partnership	8/6/90	7/6/20	30	3,183	Ongoing	£800		Production of Moorland Restoration Plan
			Macaulay Research						£6,101		Production of heather Moorland Management Plan
			Consultancy Services Ltd						£850		Production of Moorland Management Plan
Dumfries and Galloway	Laughenghie and Airie Hills	Airds Estate	The Heather Trust	4/6/85	3/6/25	40	699	Ongoing			
Dumfries and Galloway	Laughenghie and Airie Hills	Laghead	The Heather Trust	27/6/86	26/6/26	40	308	Ongoing		£850	
Dumfries and Galloway	Laughenghie and Airie Hills	Two and a Half Merkland of Grobdale	Craig R & A	25/9/88	24/9/13	25	363	Ongoing	£4,800		
			The Heather Trust						£850		Production of Moorland Management Plan
Dumfries and Galloway	Lochmaben Lochs	Chapelcroft Farm	Kennedy D & Sons	1/6/01	31/5/06	5	11	Ongoing			No payment in year
Dumfries and Galloway	Lochmaben Lochs	Loch Head Cottage	Blacklock W	8/3/87	7/3/12	25	0.2	Ongoing	£300		
Dumfries and Galloway	Lochmaben Lochs	Maxwellbank Farm	More J & E	8/3/87	7/3/12	25	2	Ongoing	£3,684		
Dumfries and Galloway	Mennock Water	The Queensberry Estates	Wood R	29/12/96	28/12/06	10	6	Ongoing	£1,700		
Dumfries and Galloway	Mochrum Lochs	Mochrum	Stuart F	12/11/90	11/11/10	20	348	Ongoing	£1,950		
Dumfries and Galloway	North Lowther Uplands	Gareland	The Buccleuch Heritage Trust	28/11/89	16/5/13	23	459	Ongoing	£4,342		
Dumfries and Galloway	North Lowther Uplands	Spango	Dickie B	17/5/88	16/5/13	25	770	Ongoing	£11,795		
Dumfries and Galloway	Pibble Mine	Pibble Farm (Mark Farm)	Park M	29/8/90	28/8/10	20	7	Ongoing			No payment in year
			Park R & Co.								No payment in year
Dumfries and Galloway	Raeburn Flow	Raeburn Flow	Imerson B	14/2/99	13/2/04	5	65	Ongoing		£444	Monitoring of water levels
			Shaw R & Nightingale J						£4,520		
Dumfries and Galloway	Ravenshall Wood	Kirkdale Estate	Shaw R & Nightingale J	1/4/94	31/3/14	20	9	Ongoing		£8,000	Pond / wetland construction
Dumfries and Galloway	River Dee (Parton to Crossmichael)	Cogarth	Hannay N & S	22/10/97	21/10/02	5	12	Ongoing	£1,225		No payment in year
Dumfries and Galloway	River Dee (Parton to Crossmichael)	Waterside	Nelson J	22/10/97	21/10/02	5	15	Ongoing	£1,280		
			Nelson J & M						£150		
Dumfries and Galloway	Royal Ordnance Powfoot	Royal Ordnance Powfoot	Mrs J Gillespie IV Trust	1/10/00	30/9/05	5	37	Ongoing	£300		habitat protection
			Lloyd C							£1,969	Fencing payment
			Lloyd C								

53. Individual SSSI Management Agreements in force during year to 31 March 2002 (continued)

Local Authority	SSSI Name	Property Name	Party / Payee Name	Start Date	Expiry Date	Term in Years	Area (ha)	Status	Annual Payments <sup>1</sup>	Other Payments <sup>2</sup>	Notes
Dumfries and Galloway	Skyreburn Grasslands	Gilen/Whiteside Farms	Trustees of the Late Faber C	1/5/94	30/4/04	10	35	Ongoing	£3,000	£1,000	Vegetation Management No payment in year
Dumfries and Galloway	Stenhouse Wood	Stenhouse Wood	Trustees of the Late Faber C	4/6/85	3/6/10	25	18	Ongoing			
Dumfries and Galloway	Threave and Carlingwark Loch	Whitepark	Scottish Wildlife Trust	5/4/87	4/4/12	25	2	Ongoing	£589		
Dumfries and Galloway	Torr's Warren - Luce Sands	Sandmill Farm	Campbell A	15/10/94	14/10/09	15	12	Ongoing			No payment in year
Dumfries and Galloway	Upper Solway Flats and Marshes	East Howcreek Farm	Bell J	8/6/88	7/6/13	25	11	Ongoing	£1,771		
Dumfries and Galloway	Upper Solway Flats and Marshes	East Upper Priestside	Lewis P	6/6/88	5/6/13	25	33	Ongoing	£3,295		
Dumfries and Galloway	Upper Solway Flats and Marshes	Hillend and Hilltop Farms	Scottish Solway Wildfowlers Association	14/6/93	13/6/13	20	51	Ongoing	£3,650		
Dumfries and Galloway	Upper Solway Flats and Marshes	Mid Upper Priestside Farm	Graham S	17/2/91	16/2/11	20	23	Ongoing	£2,135		
Dumfries and Galloway	Upper Solway Flats and Marshes	Midtown Farm	Scottish Solway Wildfowlers Association	3/8/91	2/8/11	20	6	Ongoing	£300		
Dumfries and Galloway	Upper Solway Flats and Marshes	Number Four Baurch	Lister D	1/12/87	30/11/12	25	3	Ongoing	£640		
Dumfries and Galloway	Upper Solway Flats and Marshes	Seafield and Whinnyrigg	Cumming R	22/4/88	21/4/13	25	7	Ongoing	£4,025		
Dumfries and Galloway	Water of Ken Woods	Garroch Estate	Nelson J	23/7/93	22/7/43	50	48	Ongoing		£183	Species protection: Lichen
East Dumbartonshire	South Braes	Balglass Farm	Garroch Estate	1/8/86	31/7/11	25	33	Ongoing	£3,841		
East Lothian	Aberlady Bay	Estate of Luffness	Stewart D	27/4/84	26/4/04	20	6	Ongoing	£80		
East Lothian	Danskine Loch	Danskine	Trainer R	15/2/89	14/2/39	50	6	Ongoing			No payment in year
East Lothian	Firth of Forth	Aberlady Bay	Gibson G & Son	1/4/01	31/3/04	3	611	Ongoing	£15,000		
East Lothian	Papana Water	Garvald Mains	East Lothian Council	23/8/94	22/8/19	25	14	Ongoing	£2,000		
East Lothian	Papana Water	Snowdon	Hamilton Farmers	28/3/95	27/3/20	25	6	Ongoing	£100		
East Lothian	Woodhall Dean	Woodhall Dean	Jack A	29/12/93	28/12/18	25	63	Ongoing			No payment in year
East Renfrewshire	Brother and Little Lochs	St Martins	Scottish Wildlife Trust	3/7/98	27/7/03	5	9	Ongoing	£900		
Falkirk	Darnrig Moss	Easter Jawcraig Farm	Munn R	28/7/86	27/7/07	21	13	Ongoing	£400		
Fife	Black Loch (Abdie)	Braeside & Woodhead	Herd C	20/9/91	19/9/12	21	5	Ongoing	£5,500		
Fife	Black Loch (Abdie)	Caldwells	McRury C	23/7/90	22/7/40	50	2	Ongoing	£1,500		
Fife	Carlingnose	Carlingnose Battery	Myles T	1/8/99	31/7/04	5	0.4	Ongoing		£1,688	Vegetation management
Fife	Cassindonald Moss	Lands of Cassindonald	McBride Habitats	8/6/89	7/6/10	21	12	Ongoing	£1,050		
Fife	Craigmead Meadows	Falkland Estate	McLaren A	22/9/88	21/9/09	21	51	Ongoing	£4,342		
Fife	Dumbarnie Links	Elie Estate	Falkland Farms Ltd	9/3/83	8/3/03	20	34	Ongoing	£600		
Fife	Earlshall Muir	Earlshall Estate	Fairfield Farms	15/12/83	14/12/03	20	359	Ongoing	£4,050		
Fife	Earlshall Muir	Wards	Laird/Porter	23/9/83	22/9/08	25	66	Ongoing	£10,705		
Fife	Fleecefauld's Meadow	Estate of Teasses	Clark A	28/5/91	27/5/11	20	12	Ongoing		£1,210	Vegetation management No payment in year
Fife	Lochmill Loch	Lochmill Loch Reservoir	Scottish Wildlife Trust	1/11/00	31/10/05	5	42	Ongoing			No payment in year
Fife	Park Hill and Tippeton Mosses	Outh Farm	East of Scotland Water	14/8/86	13/8/85	999	70	Ongoing			No payment in year
Fife	St Andrews - Craig Hartle	Kinkell	C.P. Holdings Ltd	1/8/93	31/7/13	20	8	Ongoing			No payment in year
			Acre Management Limited							£600	Arrears

## 53. Individual SSSI Management Agreements in force during year to 31 March 2002 (continued)

Local Authority	SSSI Name	Property Name	Party / Payee Name	Start Date	Expiry Date	Term in Years	Area (ha)	Status	Annual Payments <sup>1</sup>	Other Payments <sup>2</sup>	Notes
Fife	Swinky Muir	Pittarhie Farm	Bowden Smith P	12/1/99	11/1/04	5	11	Ongoing		£1,195	Fencing payment
Fife	Tayport – Ientismuir Coast	Shanwell	Finlay G	15/12/91	14/12/11	20	4	Ongoing			No payment in year
Highland	Abernethy Forest	Dorbach Estate	Smith D	30/10/93	29/10/13	20	104	Ongoing	£700		
Highland	Affric Cannich Hills	Mullardoch	Hay J	1/11/91	31/10/31	40	300	Ongoing	£250		
Highland	Affric Cannich Hills / Glen Strathfarrar	Braulen Estate	McLennan D	1/10/91	30/9/16	25	7,565	Ongoing		£2,288	Fencing payment
Highland	Alladale Pinewood	Alladale Pinewood	MacAire R	1/7/87	30/6/87	100	69	Ongoing	£700		
Highland	Alvie	Kinrara Estate	Webster S	27/3/87	26/3/37	50	4	Ongoing	£1,898		
Highland	Amat Wood	Amat Wood	Robson E	1/7/87	30/6/87	100	136	Ongoing	£600		
Highland	Ardersier Glacial Deposits	Ardersier Estate	Beattie A	10/5/84	9/5/05	21	2	Ongoing	£1,273		
Highland	Beinn Dearg	Loch Droma	Muskateer Estates Limited	2/11/87	1/11/37	50	138	Ongoing			No payment in year
Highland	Beinn Dearg	Strathvaich	Trustees of Campbell M								No payment in year
Highland	Beinn Iadain and Beinn na H-Uamha	Beinn Iadain and Beinn na H-Uamha	Dickenson Trust Ltd	1/4/88	31/3/38	50	872	Ongoing	£242		
Highland	Beinn Iadain and Beinn na H-Uamha	Beinn Iadain and Beinn na H-Uamha	Scottish Wildlife Trust	1/1/91	31/12/20	30	1,024	Ongoing			No payment in year
Highland	Ben Griams / Forsinard Bogs	Ewe Burn Route	Ardtornish Estate								No payment in year
Highland	Ben Hiant & Ardamurchan Coast	Mingy Farm & Glendrian Forest	Ardtornish Estate	2/12/83	1/12/33	50	1,400	Ongoing			No payment in year
Highland	Ben Hope	Strathmore Estate	Houston D	5/6/91	4/6/11	20	3	Ongoing			No payment in year
Highland	Berrisdale Cliffs	Langwell Estate	Gow D	20/12/91	19/12/31	40	1,785	Ongoing	£500		
Highland	Berrisdale Water	Langwell Estate	Welbeck Estates Company Ltd	1/5/87	30/4/17	30	113	Ongoing	£200		
Highland	Blar nam Faoileag	Shinval	Welbeck Estates Company Ltd	18/11/93	17/11/33	40	223	Ongoing	£250		
Highland	Cairngorms	Glen Feshie	Falconer J	4/9/85	3/9/06	21	308	Ongoing	£10,000		
Highland	Cairngorms	Rothiemurchus	Falconer J	26/2/88	25/2/08	20	29	Ongoing	£10,636		No payment in year
Highland	Calrossie	Calrossie	The West Highland Woodlands	14/6/84	13/6/14	30	1,628	Ongoing			No payment in year
Highland	Canna and Sanday	Canna and Sanday	Grant J	7/3/88	6/3/08	120	77	Ongoing			No payment in year
Highland	Canna and Sanday	Canna and Sanday	MacGillivray M	1/11/89	30/10/04	15	1,234	Ongoing			No payment in year
Highland	Carrol Rock	Uppat Estate	National Trust for Scotland	24/3/93	23/3/13	20	63	Ongoing	£100		
Highland	Cawdor Wood	Cawdor	Lord Strathnaver	1/10/87	30/9/37	50	135	Ongoing			No payment in year
Highland	Coire na Beinne Mires	Buldoe Houstry Dumbeath	The Dowager Countess of Cawdor	4/6/87	3/6/37	50	165	Ongoing			No payment in year
Highland	Coire na Beinne Mires	Coire na Beinne Mires	Maackay Mr D	5/11/94	4/11/04	10	119	Ongoing	£3,937		
Highland	Conon Islands	Brahan Estate	Houstry Grazings Committee	1/10/85	30/9/05	20	735	Ongoing	£7,012		
Highland	Conon Islands	Kildun	Brahan Farms	27/2/85	26/2/05	20	6	Ongoing	£550		
Highland	Conon Islands	Kildun	MacNab A	1/9/89	31/8/10	21	3	Ongoing	£970		

53. Individual SSSI Management Agreements in force during year to 31 March 2002 (continued)

Local Authority	SSSI Name	Property Name	Party / Payee Name	Start Date	Expiry Date	Term in Years	Area (ha)	Status	Annual Payments <sup>1</sup>	Other Payments <sup>2</sup>	Notes
Highland	Coulin Phewood	Coulin Estate	Coulin Estate	12/2/85	11/2/40	55	375	Ongoing	£685	£2,461	Vegetation management
Highland	Creag Meagaidh	Glenshero	Trustees of Hon Philip Smith	25/11/94	24/11/09	15	1,227	Ongoing	£50		No payment in year
Highland <sup>4</sup>	Dam Wood	Belmaduthy	Scottish Wildlife Trust	1/1/79	31/12/02	1	20	Ongoing	£700		
Highland	Doire Damh	Ben Damph Estate	Messrs Grant & Wylie	10/7/90	9/7/25	35	310	Ongoing			No payment in year
Highland	Dornoch Firth	Skibo Castle Estate	Skibo Estate	1/10/92	30/9/91	99	324	Ongoing			No payment in year
Highland	Drimmin to Killludine Woods	Achmasaul, Monven	Graham S	24/4/85	23/4/27	42	12	Ongoing			No payment in year
Highland	Drimmin to Killludine Woods	Drimmin	MacDonald Mr & Mrs A	22/5/88	21/5/12	24	22	Ongoing	£2,860		
Highland <sup>4</sup>	Drummondreach Wood	Estate of Ferintosh	Scottish Wildlife Trust	31/3/79	30/3/03	23	15	Ongoing			No payment in year
Highland	Dunbeath Water	Dunbeath Water	Dunbeath Estates	1/2/94	31/1/93	99	173	Ongoing			No payment in year
Highland	Dundonnell Woods	Dundonnell Estate	Renwick D	1/11/87	31/10/87	100	353	Ongoing	£350		
Highland	Dunnet Links	Greenvale Farm	R Mackay & Sons	2/11/93	1/11/13	20	49	Ongoing	£4,210		
Highland	Durness	Durness	Scottish Office	1/9/91	31/8/11	20	272	Ongoing			No payment in year
			Watson J								No payment in year
Highland	East Halladale	Glen Dubh/Sandside Reay	Taylor C	25/8/88	14/8/23	135	360	Ongoing			No payment in year
Highland	East Halladale	North Burn	RSPB	6/1/89	5/1/81	92	97	Ongoing			No payment in year
Highland	Easter Fearn	Fearn Estate	Brooke C	14/12/84	13/12/04	20	82	Ongoing			No payment in year
Highland	Foinaven	Eriboll Estate	Eriboll Estate Trust	1/9/95	31/7/35	40	324	Ongoing	£400		
Highland	Kildrummie Kames	Bemuchyle	Miller J	17/6/86	16/6/07	21	1	Ongoing			No payment in year
Highland	Kildrummie Kames	Easter Glackton	Maclerman J	1/2/89	31/1/88	99	31	Ongoing			No payment in year
Highland	Kildrummie Kames	Kilravock Estate	Kilravock Estate	15/8/85	14/8/06	21	13	Ongoing			No payment in year
Highland	Kildrummie Kames	Kilravock Estate	Trustees of A Rose	25/6/94	24/6/15	21	60	Ongoing			No payment in year
			MacDonald A								No payment in year
Highland	Kildrummie Kames	Little Croy, Croy	Fraser J	26/8/89	25/8/10	21	10	Ongoing	£2,835		
Highland	Kildrummie Kames	Mains of Gollanfield Farm	Sealed Outdoor Storage Ltd	30/7/85	29/7/05	20	24	Ongoing			No payment in year
Highland	Kildrummie Kames	Mains of Gollanfield Farm	Midcoul Farm	30/7/95	29/7/15	20	24	Ongoing	£14,606		
Highland	Kinriva - Strathroy	Strathroy Moor	Forestry Commission	6/7/89	5/7/09	20	14	Ongoing			No payment in year
Highland	Kinriva - Strathroy	Torran	Ross H	1/4/88	31/3/38	50	4	Ongoing	£750		
Highland	Knockinnon Heath	Estate of Latheronwheel	Sinclair S	1/4/88	31/3/03	15	39	Ongoing			No payment in year
			R Palmers Trustees								No payment in year
Highland	Knockinnon Heath	Knockinnon	Henderson C & M	1/11/89	31/10/09	20	52	Ongoing			No payment in year
Highland	Knockinnon Heath	Knockinnon Heath	Sinclair E	1/5/88	30/4/12	24	3	Ongoing	£648		
Highland	Knockinnon Heath	Knockinnon Heath	Sinclair S	12/1/89	11/1/10	21	11	Ongoing	£686		
Highland	Knockinnon Heath	Knockinnon Heath	Henderson Mr & Mrs	22/2/88	21/2/09	21	16	Ongoing	£2,500		
Highland	Langwell Water	Langwell Estate	Welbeck Estates Company Ltd	1/5/84	30/4/34	50	274	Ongoing	£200		
			Trustees of Portland						£200		
Highland	Langwell Water	Langwell Estate	Welbeck Estates Company	18/11/93	17/11/33	40	287	Ongoing	£250		

## 53. Individual SSSI Management Agreements in force during year to 31 March 2002 (continued)

Local Authority	SSSI Name	Property Name	Party / Payee Name	Start Date	Expiry Date	Term in Years	Area (ha)	Status	Annual Payments <sup>1</sup>	Other Payments <sup>2</sup>	Notes
			Ltd								
Highland	Liatirie Burn	Glencannich Estate	Fuller J & A	1/6/90	31/5/40	50	90	Ongoing			No payment in year
Highland	Loch Heilen	Croft No. 4, Lochend	Paul A & M	15/2/84	14/2/04	20	10	Ongoing	£1,200		No payment in year
Highland	Loch of Winless / Moss of Killimster	Hempriggs	Steven J	6/11/89	5/11/81	92	87	Ongoing			No payment in year
Highland	Loch Ruthven	Loch Ruthven Shore	Humfrey A	1/4/88	31/3/38	50	3	Ongoing			No payment in year
Highland	Loch Scarmulate	Stemster Mains	Coghill D	1/7/89	30/6/04	15	14	Ongoing			No payment in year
			McCanlis N								
Highland	Loch Shiel	Glen Alladale Estate	Cheape H	3/1/92	2/1/32	40	1,250	Ongoing	£250		No payment in year
Highland	Loch Ussie	Loch Ussie	J Sinclair	7/11/86	6/11/06	20	1	Ongoing	£25		No payment in year
Highland	Loch Ussie	Loch Ussie	Sinclair J	7/11/86	6/11/06	20	1	Ongoing	£50		No payment in year
Highland	Loch Ussie	Loch Ussie	Matheson A	1/8/90	31/7/10	20	3	Ongoing			No payment in year
Highland	Loch Ussie	Loch Ussie	Sinclair K	7/11/86	6/11/06	20	0.4	Ongoing	£17		No payment in year
Highland	Loch Ussie	Loch Ussie	Sinclair J	24/5/90	23/5/20	30	1	Ongoing	£245		No payment in year
Highland	Loch Ussie	Loch Ussie	North of Scotland Water Board	1/8/90	31/7/10	20	3	Ongoing		£125	Water rates for field trough
			Trustees of Capt. A Matheson								
Highland <sup>4</sup>	Loch Ussie	Loch Ussie	Trustees of Capt. A Matheson	1/9/98	31/8/02	3	100	Ongoing	£2,000		No payment in year
			Reidhaven Estate								
Highland	Loch Vaa	Loch Vaa Estate	Reidhaven Estate	27/5/94	26/5/04	10	14	Ongoing	£9,650		No payment in year
Highland	Loch Watten	Quoynee Farm	Mowat J, A & E	23/12/89	22/12/10	21	11	Ongoing	£2,035		No payment in year
Highland	Moniack Gorge	Nine South Clunes	Swift C	23/11/86	22/11/11	25	13	Ongoing	£50		No payment in year
Highland	North Rothiemurchus Pinewood	North Rothiemurchus Pinewood	Grant J	1/3/84	28/2/04	20	394	Ongoing			No payment in year
			Welbek Estates Company Ltd								
Highland	Ousdale Burn	Langwell Estate	Welbek Estates Company Ltd	18/11/93	17/11/33	40	51	Ongoing	£250		No payment in year
			Berardelli D								
Highland	Parallel Roads of Lochaber	Brackletter	Berardelli D	19/2/90	18/2/10	20	184	Ongoing	£656		No payment in year
Highland	Pitmaduthy Moss	Aldie Farm	Aldie Farming Company	2/11/87	1/11/62	75	15	Ongoing			No payment in year
Highland	Reisgill Burn	Reisgill Burn	Stewart I	1/12/82	30/11/07	25	4	Ongoing	£50		No payment in year
Highland	Rosemarkie to Shandwick Coast	Lands of Castlecraig	Castlecraig Farms	2/8/87	1/8/17	30	37	Ongoing	£500		No payment in year
Highland	Roskill	Farms of Roskill	Grant J	20/5/94	19/5/12	18	9	Ongoing	£2,883		No payment in year
Highland	Rumdale Peatlands	Cnoc nan Gall	Duncan I	1/2/95	31/1/87	92	160	Ongoing			No payment in year
			Kroch A Trustees								
Highland	Sheigra – Oldshore More	Oldshorebeg	Kroch A Trustees	1/3/89	7/3/03	5	27	Ongoing			No payment in year
			Oldshore Common Grazing Barr S								
Highland	Shielton Peatlands	Acharole	Sinclair A	27/2/90	26/2/82	92	356	Ongoing			No payment in year
Highland	Shielton Peatlands	Badarclay	Swanson J	1/3/90	28/2/82	92	101	Ongoing			No payment in year
			Moule R & J								
Highland	Shielton Peatlands	Munsary Farm	Plantlife	21/5/99	20/5/98	999	1,257	Ongoing			No payment in year
Highland	Shielton Peatlands	Rhianacoll	Palmer R	2/8/90	1/8/82	92	91	Ongoing			No payment in year



53. Individual SSSI Management Agreements in force during year to 31 March 2002 (continued)

Local Authority	SSSI Name	Property Name	Party / Payee Name	Start Date	Expiry Date	Term in Years	Area (ha)	Status	Annual Payments <sup>1</sup>	Other Payments <sup>2</sup>	Notes
Highland	Shielton Peatlands	Rowers	J Brims & K Phillips	27/2/89	26/2/81	92	155	Ongoing			No payment in year
Highland	Shielton Peatlands	Shielton Peatlands	Cumming Mr & Mrs A	30/11/87	29/11/07	20	20	Ongoing	£70		No payment in year
Highland	Shielton Peatlands	Shielton Farm	Gorgeson C	12/2/85	11/12/30	45	359	Ongoing			
Highland	Shielton Peatlands	Shielton Peatlands	Georgeson C	28/11/85	27/11/06	21	232	Ongoing	£5,976		
Highland	Shielton Peatlands	Strath Watten	Mackay J & A	26/6/90	25/6/11	21	72	Ongoing	£4,507		
Highland	Shielton Peatlands	Tachar	Falconer J & C	27/12/91	26/12/90	99	275	Ongoing			No payment in year
Highland	Stetill Peatlands	Crubag	Higgins A	11/1/89	10/1/81	92	14	Ongoing			No payment in year
			Cross R								No payment in year
Highland	Stetill Peatlands	Maol Donn	Djanogly A	20/9/90	19/9/82	92	366	Ongoing			No payment in year
Highland	Stetill Peatlands	Talaheel	Higgins A	6/1/89	10/1/81	92	248	Ongoing			No payment in year
			Cross R								No payment in year
Highland	Spinningdale Bog	Skibo Estate	Carnegie-Miller	12/3/88	11/3/48	60	29	Ongoing			No payment in year
Highland	Stack Woods	Reay Estate	Trustees of the Duke of Westminster	13/12/91	12/12/31	40	47	Ongoing	£150		
Highland	Strathfleet	Strathfleet (Morvich)	Thomson G	1/9/88	31/8/38	50	14	Ongoing			No payment in year
Highland	Strathly Bogs	Coille an Reidhe	Snell M	6/1/89	5/1/81	92	116	Ongoing			No payment in year
Highland	Strathly Bogs	Coille an Sealbhach	Porter	6/1/89	10/1/81	92	67	Ongoing			No payment in year
Highland	Strathly Bogs	Coille Buidhe	Green R	6/1/89	5/1/81	92	27	Ongoing			No payment in year
Highland	Strathly Bogs	Coille Fhada	Cousins R	6/1/89	5/1/81	92	25	Ongoing			No payment in year
Highland	Strathly Bogs	Coille Meadhonnach	Fraser W	6/1/89	5/1/81	92	40	Ongoing			No payment in year
Highland	Strathly Bogs	Strathly Bogs	Fountain Forestry	15/5/59	14/5/09	50	217	Ongoing	£438		No payment in year
Highland	Stroma	Ten Penny & Two Penny Lands	Simpson J	15/3/84	14/3/05	21	134	Ongoing	£6,695		Conversion from S.16 Lease
Highland	Stroupster Peatlands	Brabster Farms	Angus D & M Brabster Farms	19/12/89	18/12/39	50	330	Ongoing			No payment in year
Highland	Stroupster Peatlands	Ruthers Farm	MacArdie H	5/11/92	4/11/02	10	7,459	Ongoing	£3,000		No payment in year
Highland	Urquhart Bay Wood	Urquhart Bay Woods	The Woodland Trust	1/3/88	28/2/18	30	2	Ongoing	£50		
Highland	West Halladale	Bighouse Estate	Kelly C	15/5/87	14/5/86	99	997	Ongoing			No payment in year
Highland	West Halladale	Cnoc na Main 1	Kelly C	6/1/89	5/1/81	92	110	Ongoing			No payment in year
Highland	West Halladale	Cnoc na Main 2	Fountain Forestry	6/1/89	5/1/81	92	42	Ongoing	£1,800		
Highland	West Halladale	Kirkton Farm	Litchfield F	18/6/87	17/6/77	90	194	Ongoing			No payment in year
Highland	West Halladale	Kirkton Farm	Litchfield F	1/5/86	30/4/76	90	93	Ongoing			No payment in year
Highland	West Halladale	Loch Dubh	Bartlett A	6/1/89	5/1/81	92	18	Ongoing			No payment in year
Inverclyde <sup>4</sup>	Knocknairs Hill	East Green Farm	Black A Black M	12/7/96	11/7/02	5	42	Ongoing		£925	Scrub control
Inverclyde	Shielhill Glen	Shielhill Farm	McIntyre A	6/8/85	5/8/10	25	6	Ongoing	£100		
Midlothian	Dalkeith Oakwood	Barony of Dalkeith	The Buccleuch Estates Ltd	26/11/87	25/11/08	21	26	Ongoing	£100		

Local Authority	SSSI Name	Property Name	Party / Payee Name	Start Date	Expiry Date	Term in Years	Area (ha)	Status	Annual Payments <sup>1</sup>	Other Payments <sup>2</sup>	Notes
			The Buccleuch Estates Ltd						£450		
			The Buccleuch Estates Ltd						£502		
Midlothian	Habbies Howe – Logan Burn	Loganhouse	Cowan A	12/6/92	11/6/13	21	3	Ongoing	£400		
Moray	Bochel Wood	Carn Tullich	Fraser W	1/8/89	31/7/21	32	192	Ongoing	£8,450		
Moray	Bochel Wood	Carn Tullich	S Durno & Sons	1/11/89	31/10/09	20	7	Ongoing	£700		
Moray	Buinach and Glenlatterach	Brokentom	Christie T	15/5/90	14/5/11	21	15	Ongoing	£4,903		
Moray	Buinach and Glenlatterach	Glenlatterach	Depford R	26/9/89	25/9/10	21	21	Ongoing	£3,742	£339	Fencing payment
			Depford R								
Moray	Buinach and Glenlatterach	Kellas Estate	Christie T	15/5/90	14/5/11	21	30	Ongoing	£2,400		
Moray	Burn of Ballintomb	Alton	Alton Farm Partners	1/1/88	31/12/12	25	7	Ongoing	£4,879		
Moray	Burn of Ballintomb	Mains of Ballintomb	Alton Farm Partners	1/1/88	31/12/12	25	4	Ongoing	£2,714		
Moray	Culbin Sands, Culbin Forest and Findhorn Bay	Area A, Lochloy Woods	Merchant Holdings Ltd	1/1/87	31/12/44	58	15	Ongoing			No payment in year
Moray	Culbin Sands, Culbin Forest and Findhorn Bay	Area C4, Lochloy Woods	Merchant Holdings Ltd	1/1/94	31/12/03	10	9	Ongoing			No payment in year
Moray	Culbin Sands, Culbin Forest and Findhorn Bay	Maviston Farm	Maviston Farms	1/5/84	30/4/40	56	99	Ongoing	£9,613		
Moray	Kellas Oakwood	Kellas Oakwood	Christie T	15/5/90	14/5/10	20	17	Ongoing			No payment in year
Moray	Lethenhill	Brodieshill & Lethenhill Farm	Foundation for the Children of Frans Jurgens	1/1/93	31/12/13	21	25	Ongoing	£5,000		No payment in year
Moray	Lethenhill	Heldon Hill	D Manson & Sons								No payment in year
Moray	Loch Spynie	Pitgaverty Estate	Taylor M	27/11/95	26/11/05	10	24	Ongoing	£200		
			Dunbar A	1/1/89	31/12/13	25	89	Ongoing			
			Dunbar A								
Moray	Mill Wood	Ardrone Croft	Cruickshank A	1/4/88	31/3/12	24	1	Ongoing	£180		
Moray	Mill Wood	Meikle Ardron	Edward Mr & Mrs J	1/4/94	31/3/15	21	7	Ongoing	£347		
			Edward Mr & Mrs J						£3,797		
Moray	Spey Bay	Corskie Farm	Green W	1/7/86	30/6/76	90	13	Ongoing	£4,359		
Moray	Spey Bay	Lein House	Gordon-Smith P	25/7/95	24/7/16	21	8	Ongoing			
North Ayrshire	Cockinhead Moss	New House Farm	Luke J	9/9/88	8/9/28	40	17	Ongoing			
North Lanarkshire <sup>4</sup>	Black Loch Moss	Meikle Drumbreck	Stewart M	17/11/96	16/11/02	6	55	Ongoing			
North Lanarkshire	Lady Bells Moss	Easter Moffat Mains Farm	Hadden C & J	11/6/92	10/6/12	20	36	Ongoing	£7,050		No payment in year
North Lanarkshire	Lady Bells Moss	Fortissat Mains Farm	Marshall M	20/5/88	20/5/13	25	32	Ongoing			No payment in year
North Lanarkshire	Longriggend Moss	Greendykeside Farm	Downie E	20/9/83	19/9/08	25	9	Ongoing	£855		
North Lanarkshire	Longriggend Moss	Lands of Avonhead	Bell Russel & Company	1/10/86	30/9/11	25	22	Ongoing	£300		
North Lanarkshire	North Bellstane Plantation	Bellstane	Paisley M	10/2/84	9/2/09	25	30	Ongoing	£4,922		

53. Individual SSSI Management Agreements in force during year to 31 March 2002 (continued)

Local Authority	SSSI Name	Property Name	Party / Payee Name	Start Date	Expiry Date	Term in Years	Area (ha)	Status	Annual Payments <sup>1</sup>	Other Payments <sup>2</sup>	Notes
Orkney Islands	Central Sanday	Benzierott	Gough Mrs Gwendoline	12/6/89	11/6/10	21	6	Ongoing	£1,265		
Orkney Islands	Central Sanday	Eisness	Seatter R & S	6/8/87	5/8/37	50	11	Ongoing			No payment in year
Orkney Islands	Central Sanday	Ouse Point	Lennie J	1/2/90	31/1/11	21	1	Ongoing		£1,330	Replacement stone & haulage costs
Orkney Islands	Central Sanday	Skail	Firm of R J F & J M Seatter	1/5/88	30/4/38	50	2	Ongoing	£274		
Orkney Islands	Glims Moss and Durkadale	Burn of Durkadale	Brown J & J	21/7/86	20/7/10	24	7	Ongoing	£2,098		
Orkney Islands	Hoy	Little Rack Wick	Seatter H & Co	12/8/86	11/8/11	25	739	Ongoing	£18,700		
Orkney Islands	Hoy	Moss of Whitestanes & Rora Head	Rendall J	9/10/95	8/10/05	10	427	Ongoing	£8,000		
Orkney Islands	Hoy	Pegal, Lyrawa & Summer of Hoy	The Hoy Trust	1/1/00	31/12/04	5	2,199	Ongoing	£3,700		
Orkney Islands	Hoy	West Dale	Rysa Lodge Partnership	8/2/89	7/2/10	21	723	Ongoing	£11,420		
Orkney Islands <sup>4</sup>	Keelylang Hill and Swartabeck Burn	Burn of Swartabeck	Dixon A	16/4/90	15/4/03	12	619	Ongoing	£12,000		
Orkney Islands	Keelylang Hill and Swartabeck Burn	Ethergrass	Dickey E W G Dickey & Co	9/3/88	8/3/13	25	308	Ongoing	£17,751		
Orkney Islands	Keelylang Hill and Swartabeck Burn	Hill of Lyradale	Seator J	5/4/89	4/4/09	20	13	Ongoing	£1,066		
Orkney Islands	Keelylang Hill and Swartabeck Burn	Lesiedale	Smith S	1/9/99	31/8/04	5	155	Ongoing	£5,500		
Orkney Islands	North Hill	North Hill Papa Westray	North Hill Graziers	1/4/96	31/3/06	10	206	Ongoing	£6,000		
Orkney Islands	Northwall	North Loch/Loch of Rummie	Robinson P & T	28/7/95	27/7/15	20	19	Ongoing			No payment in year
Orkney Islands	Northwall	Seator	Drever W & D	1/6/88	31/5/13	25	46	Ongoing			No payment in year
Orkney Islands	Orphir and Stenness Hills	Akla	Swanbister Farms	18/8/84	17/8/05	21	316	Ongoing	£22,300		
Orkney Islands	Orphir and Stenness Hills	Gruf Hill	H Halcro & Johnston	18/8/84	17/8/04	20	72	Ongoing	£6,620		
Orkney Islands	Orphir and Stenness Hills	North Dales	Craigie I	18/8/84	17/8/05	21	405	Ongoing	£16,263		
Orkney Islands	Orphir and Stenness Hills	Russadale	Coghill G	18/8/85	17/8/06	21	103	Ongoing	£9,880		
Orkney Islands	Orphir and Stenness Hills	Stines Moss	Donaldson I	1/9/85	31/8/06	21	61	Ongoing	£4,070		
Orkney Islands	Rousay	Brings	Marwick A & M	3/3/93	2/3/14	21	45	Ongoing	£6,256		
Orkney Islands	Rousay	Moss of Loomachun	J Firth & Partners	30/9/92	29/9/02	10	196	Ongoing	£6,607		
Orkney Islands	Stromness Heaths and Coast	Blaik Craig	Johnston P	21/2/94	20/2/04	10	18	Ongoing	£2,150		
Orkney Islands	Stromness Heaths and Coast	East Bigging	Brown R	1/1/85	31/12/05	21	15	Ongoing	£2,021		
Orkney Islands	Stromness Heaths and Coast	Mousland	Chalmers B	1/9/98	31/12/08	10	374	Ongoing	£9,764		
Orkney Islands	Stromness Heaths and Coast	Yesnaby	W Sinclair & Co	5/5/88	4/5/13	25	11	Ongoing			No payment in year
Orkney Islands	Ward Hill Cliffs	Braeland	W Sinclair & Sons	1/6/86	31/5/07	21	18	Ongoing	£2,321		
Orkney Islands	Ward Hill Cliffs	Little Stews	Omand H	1/8/87	31/7/11	24	6	Ongoing	£872		
Orkney Islands <sup>4</sup>	Waulkmill	Waulkmill Bay (East)	Dixon A	15/7/91	14/7/03	11	43	Ongoing	£2,000		
Orkney Islands	Waulkmill	Waulkmill Bay (West)	Reid J	3/8/87	2/8/08	21	24	Ongoing	£1,681		
Orkney Islands	West Mainland Moorlands	Baillie Hill (North)	Hull J	13/5/88	12/5/08	20	22	Ongoing	£6,764		
Orkney Islands	West Mainland Moorlands	Baillie Hill (South)	Moar R	1/9/86	31/8/11	25	18	Ongoing	£4,059		
Orkney Islands	West Mainland Moorlands	Burn of Grid	Wallace DC & MC	19/1/87	18/1/07	20	174	Ongoing	£2,000		
Orkney Islands	West Mainland Moorlands	Burrian Hill (West)	Watson B & S	12/1/88	11/1/08	20	8	Ongoing	£1,127		
Orkney Islands	West Mainland Moorlands	Dale of Cottasarth	Fraser J & J Fraser & Son	13/6/86	12/6/08	22	136	Ongoing	£5,344		

## 53. Individual SSSI Management Agreements in force during year to 31 March 2002 (continued)

Local Authority	SSSI Name	Property Name	Party / Payee Name	Start Date	Expiry Date	Term in Years	Area (ha)	Status	Annual Payments <sup>1</sup>	Other Payments <sup>2</sup>	Notes
Orkney Islands	West Mainland Moorlands	Farm of Lettally	Scott E Moar R	1/9/86	31/8/11	25	14	Ongoing			No payment in year No payment in year
Orkney Islands	West Mainland Moorlands	Longiger	Nicholson Mr & Mrs D	1/9/84	31/8/05	21	17	Ongoing	£1,985		
Orkney Islands	West Mainland Moorlands	Lyde Burn	Copland D	1/6/88	31/5/13	25	1	Ongoing	£535		
Orkney Islands	West Mainland Moorlands	Redland	J Scott & Co	8/5/88	7/5/13	25	45	Ongoing	£7,700		
Orkney Islands	West Mainland Moorlands	Syra Dale	Binscarth Farms	2/8/87	1/8/12	25	188	Ongoing	£19,081		
Orkney Islands	West Westray	Fifty Hill	Paterson J	1/9/84	31/8/05	21	34	Ongoing	£2,465		
Orkney Islands	West Westray	Fifty Hill	Costie A	1/1/86	31/12/06	21	40	Ongoing	£2,070		
Orkney Islands	West Westray	Gallowhill	Pottinger T	1/9/84	31/8/05	21	32	Ongoing	£3,674		
Orkney Islands	West Westray	Gallowhill	Bews G	1/9/84	31/8/05	21	32	Ongoing	£5,904		
Orkney Islands	West Westray	Gallowhill & Knucker Hill	Rendall SR & J Partners	1/9/84	31/8/05	21	49	Ongoing	£4,094		
Orkney Islands	West Westray	Knucker Hill	Rendall G	1/9/84	31/8/05	21	43	Ongoing	£2,542		
Orkney Islands	West Westray	Skea Hill	Rendall T	23/10/93	22/10/02	6	47	Ongoing	£1,400		
Perth and Kinross	Aldclune and Invervaak Meadows	Atholl	T & E Seatter Atholl Estates	28/7/88	2/7/08	20	4	Ongoing			No payment in year No payment in year
Perth and Kinross	Ardblair and Myreside Fens	Ardblair & Myreside Fens	McDonald A Oliphant B	1/9/98	31/8/03	5	13	Ongoing	£200	£737	Fencing payment
Perth and Kinross	Beinn a' Ghlo	Forest of Atholl	Oliphant B	1/12/93	30/11/08	15	17	Ongoing			No payment in year
Perth and Kinross	Ben Heagsarnich / Meall na Samhna	Glenlochay	Fealar Estate Aspen Forestry Aspen Forestry Aspen Forestry	21/10/87	20/10/86	999	3,162	Ongoing		£230 £249 £720	Vegetation management Woodland management Production of woodland management plan
Perth and Kinross	Birks of Aberfeldy	Estate of Moness	Aspen Forestry Aspen Forestry	27/3/85	26/3/05	20	0.2	Ongoing			Vegetation management
Perth and Kinross	Bishop Hill	Balnethill Farm & Kinnesswood Hill	McBride & Pitchforth Robertson D	27/10/87	26/10/07	20	120	Ongoing	£75		No payment in year
Perth and Kinross	Black Loch (Cleish)	Cleish Estate	Russell D	25/5/88	22/5/87	999	21	Ongoing			No payment in year
Perth and Kinross	Black Wood of Rannoch	Meggernie	Meggernie & Lochs Estate	1/9/98	30/8/08	10	187	Ongoing	£150		No payment in year
Perth and Kinross	Black Wood of Rannoch	Finnart & Invercomrie Farms	Heinzel H & T	22/10/90	21/10/11	21	2	Ongoing			No payment in year
Perth and Kinross	Bolfracks Wood	Bolfracks Estate	Price R	21/7/95	20/7/05	10	20	Ongoing			No payment in year
Perth and Kinross	Cairnleith Moss	Estates of Murthly & Strathbraan	Fotheringham R	31/1/86	30/1/06	20	85	Ongoing			No payment in year
Perth and Kinross	Carie and Cragganester Woods	Balnasum Farm	Boswell R	25/1/93	31/5/13	21	16	Ongoing			No payment in year
Perth and Kinross	Comrie Woods	Twenty Shilling and Pollyrigg Woods	Gordon C	1/12/83	30/11/38	55	56	Ongoing		£470	Fencing payment

53. Individual SSSI Management Agreements in force during year to 31 March 2002 (continued)

Local Authority	SSSI Name	Property Name	Party / Payee Name	Start Date	Expiry Date	Term in Years	Area (ha)	Status	Annual Payments <sup>1</sup>	Other Payments <sup>2</sup>	Notes
Perth and Kinross	Comnahan Marsh	Comnahan	McPherson M	1/11/99	30/10/03	5	25	Ongoing			No payment in year
Perth and Kinross	Craighall Gorge	Lands of Rattray	Rattray A	23/7/85	22/7/40	55	14	Ongoing			No payment in year
Perth and Kinross	Croftintygan Meadow	Easter and Wester Croftintygan	Waugh J	21/3/84	20/3/05	21	4	Ongoing	£550		
Perth and Kinross	Den of Alyth	Den of Alyth	Thow Mr	24/4/84	23/4/34	50	7	Ongoing			No payment in year
Perth and Kinross	Drummond Lochs	Drummond Pond	Grimshorpe & Drummond	30/6/93	29/6/14	21	35	Ongoing			No payment in year
Perth and Kinross	Forest of Alyth Mires	Lands of Corb and Drumlum	Ferguson S & C	27/3/85	26/3/35	50	108	Ongoing			No payment in year
Perth and Kinross	Glen Fender Meadows	Lude Estate	Gordon A	1/9/95	31/8/20	25	34	Ongoing			No payment in year
Perth and Kinross	Glen Fender Meadows	Monzie	Cameron J	1/9/99	31/8/04	5	53	Ongoing	£150		
Perth and Kinross	Glenartney Juniper Wood	Drummond Estate	Steel A	1/6/84	31/5/09	25	90	Ongoing	£4,981		
Perth and Kinross	Inner Tay Estuary	Cairnie Pier	Strachan D	10/5/85	9/5/10	25	26	Ongoing	£5,684		
Perth and Kinross	Inner Tay Estuary	Jamesfield	Miller J W & Sons	7/5/85	6/5/10	25	14	Ongoing	£13,600		
Perth and Kinross	Lady Loch	Lady Loch	Morrison F	1/7/83	30/6/33	50	2	Ongoing			No payment in year
Perth and Kinross	Lairds Loch	Solum of Lairds Loch	Trustees of the Haliburton Trust	11/4/88	10/4/87	99	5	Ongoing			No payment in year
Perth and Kinross	Loch Tummel Flush	Loch Tummel Flush	Maisels D	9/1/99	8/1/04	5	3	Ongoing			No payment in year
Perth and Kinross	Lochindores	Hallyburton & Pitcur Estate	Pattullo J	11/11/85	10/11/05	20	14	Ongoing	£600		
Perth and Kinross	Logierait Mires	Forty Shilling Land	McPhail P	22/8/90	21/8/05	15	58	Ongoing	£50		
Perth and Kinross	Meggernie and Croch na Keys Woods	Estate of Meggernie	Malim B	2/5/85	1/5/05	20	203	Ongoing			No payment in year
Perth and Kinross	Meggernie and Croch na Keys Woods	Lochs Estate	Malim B	14/1/93	13/1/14	21	56	Ongoing	£150		
Perth and Kinross	Methven Woods	Methven Estate	Pat Wilson Sporting Enterprise	24/3/81	23/3/80	99	54	Ongoing	£50		
Perth and Kinross <sup>4</sup>	Monzie Wood	Monzie Estate	RTS Limited	28/6/85	27/6/05	25	45	Ongoing		£482	Vegetation management
Perth and Kinross	Morenish Meadow	Morenish Farms	Sants H	1/4/95	31/3/05	10	31	Ongoing	£2,400		
Perth and Kinross	Pitkeathly Mires	Pitkeathly Mains	RTS Ltd	10/8/87	9/8/86	999	60	Ongoing			Vegetation management
Perth and Kinross	Pitkeathly Mires	Rossie Ochil	Pitcaithly G	22/7/88	21/7/87	999	1	Ongoing		£611	Vegetation management
Perth and Kinross	Pitlowie	Hole of Clean	Rossie Ochil Enterprises Limited	31/10/91	30/10/12	21	5	Ongoing	£1,300		
Perth and Kinross	River Lyon Bank	Donafuil	Smith J	20/1/89	19/1/10	21	0.2	Ongoing	£30		
Perth and Kinross	River Lyon Bank	Tirnie Farm	Miller I	1/9/86	31/8/07	21	1	Ongoing	£75		
Perth and Kinross	Tulach Hill	Invervack	McDonald A	1/11/96	31/10/02	6	336	Ongoing	£5,262		
Perth and Kinross <sup>4</sup>	Weem Meadow	Weem Meadow	McDonald A	1/5/92	30/4/03	5	2	Ongoing	£500	£13,432	Cattle wintering
Perth and Kinross	Wether Hill	Moreland Farm	Campbell H	1/2/00	31/1/03	3	53	Ongoing	£200		
Renfrewshire	Barnufflock Dam	Barnbeth	Mr & Mrs RM Kennedy	4/9/84	3/9/09	25	3	Ongoing	£617		
Renfrewshire	Barnufflock Dam	Barnbeth	Kennedy R	4/9/84	3/9/09	25	3	Ongoing	£660		No payment in year
Renfrewshire	Formakin	Formakin	Formakin Ltd	1/9/97	31/8/02	5	7	Ongoing			
Renfrewshire	Shovelboard	Elderslie Estate	Elderslie Estate	1/2/00	31/1/10	10	2	Ongoing	£100		No payment in year
Scottish Borders	Abbey St Bathans Woodlands	Hoardweel	Stebbings D J	17/12/87	16/12/11	24	12	Ongoing			

Local Authority	SSSI Name	Property Name	Party / Payee Name	Start Date	Expiry Date	Term in Years	Area (ha)	Status	Annual Payments <sup>1</sup>	Other Payments <sup>2</sup>	Notes
			Stebbing D J							£800	Woodland management
			Stebbing D J							£705	Fencing payment
			East of Scotland Water	1/7/99	30/6/04	5	36	Ongoing		£403	Habitat protection: Grassland
			Walker T	24/1/95	23/1/15	20	13	Ongoing			No payment in year
			The Buccleuch Estates Ltd	1/9/92	31/8/52	60	7	Ongoing	£851		
			J B Young Will Trust	31/3/91	30/3/12	21	44	Ongoing	£11,222		
			Tinto R & A	31/5/96	30/5/21	25	35	Ongoing			No payment in year
			The Wemyss and March Estate Management Co.	12/6/89	11/6/09	20	22	Ongoing			No payment in year
			Dykes J	20/4/99	19/4/14	15	29	Ongoing	£4,155		
			Dykes J						£4,962		
			Little M	9/4/91	8/4/91	100	292	Ongoing			No payment in year
			Tait J	28/7/98	27/7/03	5	5	Ongoing			No payment in year
			Macvie L	28/7/98	27/7/03	5	0	Ongoing			No payment in year
			Scottish Borders Council	1/4/80	31/3/79	99	20	Ongoing	£50		
			Young G	25/7/85	24/7/35	50	7	Ongoing			No payment in year
			Dowlaw Farmers	1/10/99	30/9/04	5	6	Ongoing			No payment in year
			National Trust for Scotland	1/11/91	31/10/16	25	70	Ongoing			No payment in year
			McBride Habitats	28/9/94	27/9/19	25	32	Ongoing		£564	Monitoring of water levels
			Baxendale D	14/8/92	29/11/13	21	1,739	Ongoing		£3,495	Habitat management for black grouse
			Smith E	1/5/87	30/4/08	21	1	Ongoing	£300		
			Halcrow W	1/5/88	30/4/09	21	2	Ongoing	£850		
			Halcrow W								Ditch maintenance
			Bain L	1/5/89	30/4/10	21	0.5	Ongoing	£145		
			J & A Nicholson	1/9/84	31/8/05	21	7	Ongoing	£1,052		
			J & A Nicholson						£5,000		
			Aithsting Grazings Committee	1/11/96	31/10/06	10	3	Ongoing	£350		
			Thomson E	10/6/93	9/10/05	12	35	Ongoing	£559		
			Thomson J	12/12/92	11/12/05	13	23	Ongoing	£2,500		
			Heogs Park Common Grazings	1/4/86	31/3/06	20	174	Ongoing	£10,213		
			Fair Isle Common Grazings Committee	1/9/87	31/8/08	21	516	Ongoing	£2,675		
			The Hascosay Partnership	1/7/87	30/6/08	21	218	Ongoing	£4,165		

53. Individual SSSI Management Agreements in force during year to 31 March 2002 (continued)

Local Authority	SSSI Name	Property Name	Party / Payee Name	Start Date	Expiry Date	Term in Years	Area (ha)	Status	Annual Payments <sup>1</sup>	Other Payments <sup>2</sup>	Notes
Shetland Islands	Hill of Colvadale and Sobul	Apportionment of Ordale Common Grazings	Mouatt J	1/9/91	31/8/11	21	26	Ongoing	£745		
Shetland Islands	Hill of Colvadale and Sobul	Apportionment of South-The-Voe Common Grazings	Thomas A	26/6/86	25/6/07	21	24	Ongoing	£1,080		
Shetland Islands	Hill of Colvadale and Sobul	The-Voe Common Grazings	Spence M	1/6/85	31/5/06	21	10	Ongoing	£1,852		
Shetland Islands	Hill of Colvadale and Sobul	Ordale Common Grazings	Ordale Common Grazings	1/9/89	31/8/10	21	352	Ongoing	£3,549		
Shetland Islands	Laxo Burn	Laxo Burn	Hughson W	1/8/94	31/7/04	10	1	Ongoing	£125		
Shetland Islands	Lochs of Spiggie and Brow	Brake, Quendale and Waterbrough	Black J	20/4/84	19/4/09	25	1	Ongoing			No payment in year
Shetland Islands <sup>4</sup>	Muckle Roe Meadows	Meadows At Roesound, Muckle Roe	Johnson W	1/8/94	31/7/04	5	3	Ongoing	£850		
Shetland Islands	North Fetlar	Aiths Lea – Apportionment of North Hill Common Grazings	Mansell C	4/5/93	3/5/14	21	39	Ongoing			No payment in year
Shetland Islands	North Fetlar	North Hill Common	Fetlar Grazings Committee	1/4/86	31/3/06	20	770	Ongoing	£70,278		
Shetland Islands	North Fetlar	Grazings	Mansell C J	1/9/94	31/3/06	11	770	Ongoing	£2,564		
Shetland Islands	North Fetlar	North Hill Common	Mansell C	1/6/92	31/3/06	14	770	Ongoing	£5,238		
Shetland Islands	North Fetlar	Grazings	Coutts N	1/8/85	31/7/06	21	50	Ongoing	£4,439		
Shetland Islands	Norwick Meadows	Norwick Meadows	Gray D	1/6/84	31/5/04	20	1	Ongoing	£799		
Shetland Islands	Papa Stour	Apportionment of Papa Stour Scattald	Scott J	2/10/87	1/10/09	22	102	Ongoing	£3,884		
Shetland Islands	Papa Stour	Apportionment of Papa Stour Scattald	Jamieson J	1/9/91	31/8/11	20	49	Ongoing	£788		
Shetland Islands	Papa Stour	Apportionment of Papa Stour Scattald	Scott J	1/9/91	31/8/11	20	106	Ongoing	£2,200		
Shetland Islands	Papa Stour	Apportionment of Papa Stour Scattald	Jamieson J	1/9/91	31/8/11	20	53	Ongoing	£856		
Shetland Islands	Papa Stour	Northhouse	Holt-Brook L	26/4/94	25/4/19	25	36	Ongoing			No payment in year
Shetland Islands	Quendale	Links of Quendale	Johnston W	1/1/87	31/12/07	21	24	Ongoing	£911		
Shetland Islands	Quendale	Quendale Farm	Burgess M	30/7/94	29/7/08	14	4	Ongoing	£5,016		
Shetland Islands	Quendale	Ringesta	Wilkinson C J M S	1/11/98	31/10/03	5	5	Ongoing	£1,000		
Shetland Islands	Quendale	Toab	Black J	12/8/94	11/8/09	15	11	Ongoing	£350		
Shetland Islands	Ronas Hill – North Roe	Apportionment of Lochend Common Grazings	Johnson J	1/4/90	31/3/11	21	20	Ongoing	£690		
Shetland Islands	Ronas Hill – North Roe	Apportionment of North	Laurenson M	1/9/88	31/8/09	21	8	Ongoing			No payment in year

## 53. Individual SSSI Management Agreements in force during year to 31 March 2002 (continued)

Local Authority	SSSI Name	Property Name	Party / Payee Name	Start Date	Expiry Date	Term in Years	Area (ha)	Status	Annual Payments <sup>1</sup>	Other Payments <sup>2</sup>	Notes
		Roe Common Grazings									
Shetland Islands	Ronas Hill – North Roe	Apportionment of North Roe Common Grazings	Cromarty A Copland A	1/9/88	31/8/09	21	22	Ongoing	£1,445		No payment in year
Shetland Islands	Ronas Hill – North Roe	Apportionment of Ollaberry Common Grazings	Ratter W	1/1/89	31/12/08	20	38	Ongoing			No payment in year
Shetland Islands	Ronas Hill – North Roe	Apportionment of Ollaberry Common Grazings	Mouat T	1/9/89	31/8/10	21	45	Ongoing	£1,045		
Shetland Islands	Ronas Hill – North Roe	Apportionment of Ollaberry Common Grazings	Poleson Mrs E	1/9/89	31/8/10	21	25	Ongoing	£605		
Shetland Islands	Ronas Hill – North Roe	Apportionment of Ollaberry Common Grazings	Ratter W A	23/2/93	22/2/14	21	115	Ongoing	£4,093		
Shetland Islands	Tingon	Common Grazings	Ramsay R	1/9/91	31/8/03	12	488	Ongoing	£3,136		
Shetland Islands	Trona Mires	Strands Hill Grazings	Coutts F B & P K Thomson D M Ms	1/8/87	31/7/08	21	117	Ongoing	£10,350 £2,300		No payment in year. Case does not have an expiry date
South Ayrshire	Ailsa Craig	Ailsa Craig	Marquis Ailsa	1/4/94			104	Ongoing			
South Ayrshire <sup>4</sup>	Aldons Hill	Laggansalloch Farm	Coltman T & T	4/12/94	3/12/02	6	114	Ongoing	£1,305		
South Ayrshire	Bennane Head Grasslands	Meikle Bennane Farm	John Melville and Co Ltd	11/2/92	10/2/12	20	18	Ongoing	£4,000		
South Ayrshire <sup>4</sup>	Bennane Head Grasslands	Troax Farm	Melville J & M	1/10/98	30/9/02	4	11	Ongoing	£3,639		
South Ayrshire	Knockdaw Hill	Garnaburn	Dunlop J W Messrs J&W Dunlop	1/2/93	31/1/08	15	142	Ongoing	£18,113		
South Ayrshire <sup>4</sup>	Knockdaw Hill	Knockbain Farm	Secord P	15/8/96	14/8/02	6	14	Ongoing	£7,820		Top rock & weighbridge tickets Equipment hire
South Ayrshire	Knockdaw Hill	Knockdaw Farm	Lambie J	1/8/94	31/7/06	12	203	Ongoing	£8,035		
South Ayrshire <sup>4</sup>	Littleton and Balhamie Hills	Knockdolian Farm	Knockdolian Estate	20/5/97	19/5/03	6	203	Ongoing			No payment in year
South Ayrshire <sup>4</sup>	Littleton and Balhamie Hills	Knockormal Farm	Hyslop R	9/9/95	8/9/02	7	96	Ongoing	£3,690		
South Ayrshire <sup>4</sup>	Littleton and Balhamie Hills	Little Carleton Farm	Buchanan I	1/12/91	30/11/03	10	10	Ongoing			No payment in year
South Ayrshire	Maidens to Doonfoot	Laigh Kyleston	Rankin C	1/6/91	31/5/11	20	14	Ongoing	£3,500		
South Ayrshire	Pinbain Burn to Cairn Hill	Ardwell Farm	J Melville & Sons	18/6/93	17/6/02	9	236	Ongoing	£5,887		
South Ayrshire	Pinbain Burn to Cairn Hill	Knocklaugh Farm	Buchanan A	1/4/92	31/3/07	15	63	Ongoing	£5,100		
South Ayrshire <sup>4</sup>	Pinbain Burn to Cairn Hill	Straid & Currairie Hill	Straid Farms Ltd	11/4/96	10/4/03	7	146	Ongoing	£17,200		
South Lanarkshire	Birk Knowes	Birk Knowes	Electricity Supplies Nominees	1/4/98	31/3/08	10	4	Ongoing			No payment in year
South Lanarkshire	Birk Knowes	Birkenhead Farm	Hamilton Brothers	10/8/83	9/8/83	999	n/a 3	Ongoing			No payment in year
South Lanarkshire	Birk Knowes	Logan Farm/Reservoir	Smith M	29/3/83	28/3/33	50	n/a 3	Ongoing	£25		
South Lanarkshire	Birk Knowes	Scorrieholm Farm	Bell C	1/9/83	31/8/82	999	n/a 3	Ongoing	£25		



53. Individual SSSI Management Agreements in force during year to 31 March 2002 (continued)

Local Authority	SSSI Name	Property Name	Party / Payee Name	Start Date	Expiry Date	Term in Years	Area (ha)	Status	Annual Payments <sup>1</sup>	Other Payments <sup>2</sup>	Notes
South Lanarkshire	Bothwell Castle Grounds	Sovereign's Gate	Armes J	15/1/97	14/1/12	15	16	Ongoing			No payment in year
South Lanarkshire	Carnwath Moss	Calla Farm	Baillie D	27/10/94	26/10/02	8	63	Ongoing	£8,671		
South Lanarkshire	Carnwath Moss	Heads Inn Farm	Allison A	12/11/85	11/11/10	25	11	Ongoing	£1,711		
South Lanarkshire	Carstairs Kames	Ryeflat Farm	Messrs Russell Walker T	4/7/95	3/7/10	15	35	Ongoing	£5,697		
South Lanarkshire	Carstairs Kames	Woodend Farm	Taggart M	14/3/83	13/3/08	25	74	Ongoing	£13,653		
			Taggart M						£18,571		
South Lanarkshire	Cleghorn Glen	Cleghorn Bridge Section	Hodge I	30/3/98	29/3/28	30	1	Ongoing			No payment in year
South Lanarkshire	Coalburn Moss	Birkhill	Telfer A	29/1/90	28/1/40	50	61	Ongoing			No payment in year
South Lanarkshire	Coalburn Moss	Merchanthall Farm	Longmuir D	3/1/90	2/1/15	25	33	Ongoing	£5,675		
South Lanarkshire	Cranley Moss	Cormiston Lea	Monteith R	1/10/96	30/9/06	10	17	Ongoing	£500		
			Purves G						£2,300		
South Lanarkshire	Cranley Moss	Cranley Moss	Monteith R	26/6/86	25/6/36	50	91	Ongoing			No payment in year
South Lanarkshire	Fiddler's Gill	Saint Oswald's Chapel	Smith A	1/7/87	30/6/12	25	3	Ongoing		£242	Fencing and strimming payments
			Smith A						£1,325		
South Lanarkshire	Garrion Gill	Castlehill Orchard	Henderson R & E	26/8/96	25/8/06	10	1	Ongoing	£684		
South Lanarkshire	Garrion Gill	Glensk House	Simpson A	24/7/96	23/7/06	10	1	Ongoing	£684		
South Lanarkshire	Hamilton High Parks	Hamilton High Parks	Aspen Forestry	26/3/97	25/3/96	99	58	Ongoing		£237	Vegetation management
			Aspen Forestry						£719		Fencing payment
South Lanarkshire	Millburn	Millburn Glen	Clemson P & Sons	1/8/85	31/7/10	25	15	Ongoing	£1,740		
South Lanarkshire	Nethan Gorge	Nethan Gorge	Scottish Wildlife Trust	1/3/89	28/02/2009	20	9	Ongoing			No payment in year
South Lanarkshire	Red Moss	Boghouse Farm	Douglas and Angus Estates	30/9/98	29/9/03	5	38	Ongoing	£300		
			Johnstone I						£4,792		
South Lanarkshire	Shiel Dod	The Queensberry Estates	Kirkpatrick A	27/12/86	26/12/11	25	1,192	Ongoing	£2,790		
South Lanarkshire	Tinto Hills	Greenhill	Ross J & Son	15/10/86	14/10/85	99	121	Ongoing			No payment in year
South Lanarkshire	Tinto Hills	Tinto Hills	McCaskie J	17/10/88	16/10/13	25	153	Ongoing	£1,286		
South Lanarkshire	Tinto Hills	Westside & Fallburns	Gladwyn A	9/11/88	8/11/28	40	684	Ongoing			No payment in year
			Shannon M								No payment in year
South Lanarkshire	Townhead Burn	Sandiangate Farm	Jackson A & Co.	24/5/89	23/5/14	25	3	Ongoing			No payment in year
South Lanarkshire	Upper Nethan Valley Woods	Woodside	Howie J	1/4/87	31/3/12	25	2	Ongoing			No payment in year
South Lanarkshire	Upper Nethan Valley Woods	Woodside Farm	McDonald J	25/1/87	24/1/12	25	1	Ongoing	£494		
South Lanarkshire <sup>4</sup>	Waukenwae Moss	West Shawtonhill Farm	Clark Mr & Mrs J	30/11/96	29/11/02	6	17	Ongoing	£3,258		
Stirling	Ben Lomond	Ben Lomond	Ben Lomond (Firm Of)	14/9/89	13/9/40	51	1,638	Ongoing	£500		
			National Trust for Scotland							£1,962	Footpath payment
Stirling	Ben More – Stob Binnein	Inverlochiarig	McNaughton J and the	21/5/89	20/5/88	99	1,680	Ongoing			No payment in year
			Braes Farming Company Ltd								
Stirling	Carbeth Loch	Carbeth	Barns-Graham A	11/9/89	10/9/88	99	11	Ongoing	£100		

## 53. Individual SSSI Management Agreements in force during year to 31 March 2002 (continued)

Local Authority	SSSI Name	Property Name	Party / Payee Name	Start Date	Expiry Date	Term in Years	Area (ha)	Status	Annual Payments <sup>1</sup>	Other Payments <sup>2</sup>	Notes
Stirling	Coille Chriche	Glenample Estate	Sun Belt Agriculture Products	19/10/93	18/10/14	21	35	Ongoing			No payment in year
Stirling	Gartfarran Woods	Easter Gartfarran Farm	Hamilton J	6/2/88	5/2/13	25	36	Ongoing	£200		
Stirling	Glen Falloch Pinewood	Glenfalloch	Glenfalloch Estate	26/10/92	25/10/13	21	55	Ongoing	£200 £960		
Stirling	Glen Lochay Woods	Lands of Boreland	Glenfalloch Estate RTS Ltd	21/8/90	20/8/11	21	6	Ongoing		£1,116	Vegetation management No payment in year No payment in year
Stirling	Innishewan Wood	Innishewan	McAskill F & S	15/4/91	14/4/31	40	42	Ongoing	£300		
Stirling	Loch Lubnaitg Marshes	Loch Lubnaitg Marshes	Paterson E Brown A	10/4/87	9/4/17	30	12	Ongoing	£1,160 £1,160		01/02 payment 02/03 payment No payment in year
Stirling	Loch Macanrie Fens	Malling Farm	Brown A	12/6/85	11/6/45	60	80	Ongoing			
Stirling	Loch Tay Marshes	Kinnell Estate	Ingleby J	9/6/87	8/6/08	21	42	Ongoing	£4,110		
Stirling	Offerance Moss	Offerance Farm	Dowling D	1/5/84	30/4/05	21	42	Ongoing	£2,000		
West Dunbartonshire	Blairbeith Bog	Blairbeith	Allan H	30/6/99	29/6/02	3	20	Ongoing	£100		
West Lothian	Carriber Glen	Barony of Carriber	McDonald W	31/3/88	30/3/09	21	8	Ongoing	£250		
West Lothian	Cobbinsthaw Moss	Lawhead Farm	Erskine W	1/3/93	28/2/23	30	38	Ongoing			No payment in year
West Lothian	Craigengar	Crosswoodhill & Middle Crosswood	Orr A Hamilton M	16/6/89	15/6/10	21	190	Ongoing	£23,062		
Western Isles	Balrarnald Bog and Loch nam Feithean	Balrarnald Bog & Loch nam Feithean	MacDonald A	1/12/83	30/12/03	20	15	Ongoing	£2,612		
Western Isles	Balrarnald Bog and Loch nam Feithean	Balrarnald Common Grazings	Balrarnald Common Grazings	1/1/84	31/10/04	20	28	Ongoing	£8,055		
Western Isles	Little Loch Roag Valley Bog	Scalisco	MacKenzie J	20/9/86	19/9/06	20	25	Ongoing			No payment in year
Western Isles	Loch Hallan	Loch Hallan Fens	MacDonald N	1/9/84	31/8/05	21	6	Ongoing	£670		
Western Isles	West Benbecula Lochs	2 Griminish	MacKinnon A	3/11/84	2/11/02	5	22	Ongoing	£3,750		
Western Isles	Baleshare and Kirkibost	North Uist Estate	MacDonald A	1/12/83	30/11/03	20	6	Ongoing	£1,548		
Western Isles	Howmore Estuary, Lochs Roag and Fada	Howmore Estuary	Morrison L	25/4/85	24/4/05	20	3	Ongoing	£920		
Western Isles	West Benbecula Lochs	1 & 3 Griminish	MacKinnon A	3/11/84	2/11/04	20	21	Ongoing	£3,750		
Western Isles	Howmore Estuary, Lochs Roag and Fada	South Uist & Benbecula Estate	Campbell M Campbell M	13/7/84	12/7/04	20	3	Ongoing	£50 £830		
Western Isles	Howmore Estuary, Lochs Roag and Fada	3 Peninerine	MacLean L	10/11/84	9/11/04	20	5	Ongoing	£710		
Western Isles	Loch Hallan	Loch Hallan Fens	Currie A	15/6/89	14/6/09	20	3	Ongoing	£950		
Western Isles	Loch Druidibeg	Drimsdale	Drimsdale Common Grazings	1/1/93	31/12/12	20	173	Ongoing			No payment in year

53. Individual SSSI Management Agreements in force during year to 31 March 2002 (continued)

Local Authority	SSSI Name	Property Name	Party / Payee Name	Start Date	Expiry Date	Term in Years	Area (ha)	Status	Annual Payments <sup>1</sup>	Other Payments <sup>2</sup>	Notes
Western Isles	Howmore Estuary, Lochs Roag and Fada	Estate of South Uist	Moffat K	11/12/94	10/12/04	10	3	Ongoing	£1,100		
Western Isles	Mointeach Scadabhaigh	Mointeach Scadabhaigh	North Uist Estate	1/5/98	30/4/03	5	4,229	Ongoing	£2,105		
Western Isles	Mointeach Scadabhaigh	Mointeach Scadabhaigh	Middle Quarter Common Grazings	1/5/98	30/4/03	5	187	Ongoing	£1,157		
Western Isles	Mointeach Scadabhaigh	Mointeach Scadabhaigh	Sollas Common Grazing	1/5/98	30/4/03	5	364	Ongoing	£1,294		
Western Isles	Mointeach Scadabhaigh	Mointeach Scadabhaigh	Strumore Common Grazing	1/5/98	30/4/03	5	24	Ongoing	£370		
Western Isles	Mointeach Scadabhaigh	Mointeach Scadabhaigh	Hebridean Livestock Marketing Co	1/5/98	30/4/03	5	159	Ongoing	£1,039		
Western Isles	Mointeach Scadabhaigh	Mointeach Scadabhaigh	Claddach Illeray Common Grazing	1/5/98	30/4/03	5	254	Ongoing	£1,214		
Western Isles	Mointeach Scadabhaigh	Mointeach Scadabhaigh	Claddach Kirkibost Common Grazing	1/5/98	30/4/03	5	472	Ongoing	£1,432		
Western Isles	Mointeach Scadabhaigh	Mointeach Scadabhaigh	Claddach Kyles Common Grazing	1/5/98	30/4/03	5	181	Ongoing	£1,091		
Western Isles	Mointeach Scadabhaigh	Mointeach Scadabhaigh	Knockline Common Grazings	1/5/98	30/4/03	5	120	Ongoing	£992		
Western Isles	Mointeach Scadabhaigh	Mointeach Scadabhaigh	West Flats Grazings	1/5/98	30/4/03	5	631	Ongoing	£200		
<b>Number of ongoing cases 560</b>								<b>Ongoing</b>	<b>£1,469,868</b>	<b>£176,123</b>	

<sup>1</sup> Status – cases are categorised as new based on missives date when case was concluded, rather than on start date.

<sup>2</sup> Other payments may include lump-sum or management payments or arrears.

<sup>3</sup> Agreement secures SNH access to SSSI – area (ha) data not applicable.

<sup>4</sup> Agreement continues on an annual basis.

## 54. Individual Wider Countryside Management Agreements in force during year to 31 March 2002

The following table provides details of SNH expenditure (£497,176) during the year on individually negotiated non-scheme Wider Countryside Management Agreements concluded by SNH under S.49(A) Countryside (Scotland) Act 1967. At the end of the year 52 Wider Countryside Management Agreements were in force, covering 111,598 ha.

Details of historic ongoing lump-sum payment Wider Countryside Management Agreements can be found in SNH Facts and Figures 1999/2000.

Local Authority	Site Name	Property Name	Party / Payee Name	Start Date	Expiry Date	Term in Years	Area (ha)	Status <sup>1</sup>	Annual Payments	Other Payments <sup>2</sup>	Notes	
Argyll and Bute	Montrose Basin	Mains of Dun	Baird G	1/9/01	30/9/02	1	11	New			Swan Management Project	
	Bridgend Flats	Dail Farm	Findlay E	25/2/00	24/2/05	5	164	New	£4,560		Species protection: Chough	
	Bridgend Flats	Persabus Farm	Fletcher D	5/6/01	4/6/06	5	74	New	£1,825		Species protection: Chough	
	Bridgend Flats	Scarabus Farm	Kerr A	20/4/01	19/4/06	5	395	New	£5,200		Species protection: Chough	
	Glas Eileanan	Craighure Golf Club	James C	11/6/01	10/6/06	5	14	New		£223	Pest control	
Argyll and Bute	North East Coll Lochs And Moors	Claid Farm	Spellman A							£495	Pest control	
			Wainwright R & R	30/6/01	29/6/06	5	186	New	£6,580		Species protection: Irish Ladies Tresses	
Orkney Islands	Aithsdale	Aithsdale	Wainwright R & R	1/1/02	31/12/03	2	8	New	£400.00	£22,350	Fencing payment	
			Sutherland D & K									Habitat protection: Coastal health
<b>Number of new cases</b>							<b>7</b>	<b>Total</b>	<b>853</b>	<b>New</b>	<b>£18,565</b>	<b>£23,068</b>

Local Authority	Site Name	Property Name	Party / Payee Name	Start Date	Expiry Date	Term in Years	Area (ha)	Status <sup>1</sup>	Annual Payments	Other Payments <sup>2</sup>	Notes	
Argyll and Bute	Montrose Basin	Montrose Basin	Lawrie W	1/9/00	30/9/01	1	15	Expired		£889	Crop loss	
			SAC							£588	£588	Agricultural advice for Swan Management Project
Orkney Islands	Aithsdale	Aithsdale	Scottish Wildlife Trust							£510	Payment for scarer	
			Sutherland A & D	1/1/94	31/12/01	5	8	Expired				
<b>Number of expired cases</b>							<b>2</b>	<b>Total</b>	<b>23</b>	<b>Expired</b>	<b>£0</b>	<b>£1,986</b>

Local Authority	Site Name	Property Name	Party / Payee Name	Start Date	Expiry Date	Term in Years	Area (ha)	Status <sup>1</sup>	Annual Payments	Other Payments <sup>2</sup>	Notes
Aberdeenshire	Dee Wetlands	Invercauld Estate	Invercauld Estates	1/4/98	31/3/18	20	64	Ongoing	£200		Wetland restoration
			Invercauld Estates								£891
Argyll and Bute	Baleromindubh Farm	Baleromindubh Farm	Gibb J	21/6/99	20/6/09	10	7	Ongoing			Monitoring of agreement
			Grant E	7/9/99	6/9/04	5	21	Ongoing			£1,500
Argyll and Bute	Coll Corncrake SPA	Arlieod	MacIntyre B								

54. Individual Wider Countryside Management Agreements in force during year to 31 March 2002 (continued)

Local Authority	Site Name	Property Name	Party / Payee Name	Start Date	Expiry Date	Term in Years	Area (ha)	Status <sup>1</sup>	Annual Payments	Other Payments <sup>2</sup>	Notes
Argyll and Bute	Loch Frisa	Loch Frisa	Forestry Commission Island Engineering Equipment	1/3/00	28/2/05	5	101	Ongoing		£2,299 £3,068	Construction of new hide CCTV cameras and siting
Argyll and Bute	Oa Peninsula	Ballivich Farm	Roxburgh F	12/7/99	11/7/04	5	39	Ongoing	£2,992		
Argyll and Bute	Oa Peninsula	Comabus Farm	Johnstone R	7/3/99	6/3/04	5	150	Ongoing	£7,940		
Argyll and Bute	Oa Peninsula	Upper Killeyan – The Bay Field	Turner E	27/5/98	26/5/03	5	18	Ongoing	£704		
Dumfries and Galloway	Torhousemuir	Torhousemuir	Orr-Ewing C Torhousemuir Farm Partnership	1/6/99	31/5/04	5	287	Ongoing		£253	Scrub control
Highland	Abriachan Forest	Abriachan Forest (Part)	Abriachan Forest Trust	1/4/98	31/3/58	60	543	Ongoing	£2,367		No payment in year
Highland	Affric Camich Hills	West Affric	National Trust for Scotland	1/3/94	28/2/93	99	3,662	Ongoing			
Highland	An Teallach	Coire a Ghamhna Pinewood	Gruinard Estate Trust	1/12/94	30/11/44	50	16	Ongoing	£250		
Highland	An Torr	An Torr	National Trust for Scotland	1/2/93	31/1/92	99	18	Ongoing			
Highland	Ardlair – Letterewe	Ardlair/Letterewe	Letterewe Estate	1/11/94	31/10/24	30	5	Ongoing			
Highland	Ardornish	Ardornish Estate	Ardornish Estate	1/9/95	31/8/25	30	14,031	Ongoing			
Highland	Cairngorms	Mar Lodge Estate	National Trust for Scotland	1/7/95	30/6/20	25	31,364	Ongoing		£237,885	Capital programme contribution and revenue costs
Highland	Cairngorms	Rothiemurchus	Grant J	1/3/98	29/2/28	30	9,200	Ongoing		£155,399	Variable quarterly payments
Highland	Camusnagaul & Achaphubuil	Camusnagaul and Achaphubuil Woodlands	Treslaig and Achaphubuil Crofters (Woodland) Trust	1/10/94	30/9/93	99	66	Ongoing			No payment in year
Highland	Carnach Wood	Carnach Wood	Carnach Common Grazings	1/12/96	30/11/21	25	68	Ongoing	£300		
Highland	Coille Dalavil	Clan Donald Lands Trust	Clan Donald Lands Trust	18/7/94	17/7/34	40	475	Ongoing	£250		
Highland	Deanich, Alladale & Glenmore	Deanich, Alladale & Glenmore	Alladale and Deanich Estate	1/2/96	31/1/46	50	9,250	Ongoing	£410		
Highland <sup>5</sup>	Durness	Durness Golf Club	Alladale and Deanich Estate Durness Golf Club	1/3/96	28/2/03	5	38	Ongoing	£3,685	£4,316	Fencing payment
Highland	Langwell Water	Langwell Water	Durness Golf Club Welbek Estates Company Ltd	25/5/00	24/5/05	5	900	Ongoing	£953	£655	Pest control
Highland	Ledmore Wood / Migdale Rock / Spinningdale Bog	Ledmore and Migdale Wood	The Woodland Trust	22/3/96	21/3/95	99	689	Ongoing			
Highland	Newtonmore Golf Course Common Grazing	Newtonmore Golf Course	Strone Crofters Newtonmore	17/5/00	16/5/05	5	12	Ongoing	£480		
Highland	Rahoy Hills	Ardornish/Rahoy Hills	Scottish Wildlife Trust	1/7/95	31/8/25	30	814	Ongoing			No payment in year
Highland	Rahoy Hills	Rahoy Hills	Royal Society for Nature Conservation Scottish Wildlife Trust	1/7/95	30/6/25	30	814	Ongoing			No payment in year
											No payment in year

Local Authority	Site Name	Property Name	Party / Payee Name	Start Date	Expiry Date	Term in Years	Area (ha)	Status <sup>1</sup>	Annual Payments	Other Payments <sup>2</sup>	Notes
Highland	River Kerry	Kerrysdale	Macrae W	1/1/01	31/12/15	15	2	Ongoing		£2,824	Management of riparian woodland
Highland	Salen to Woodend	Camuschoirk	MacPherson D	14/10/98	13/10/23	25	30	Ongoing			No payment in year
Highland	Southern Parphe / Sheigra – Oldshore More	Sandwood Estate	John Muir Trust	25/5/93	24/5/92	99	4,451	Ongoing			No payment in year
Highland	Strathaird & Torrin	Strathaird & Torrin Estates	John Muir Trust	1/2/95	31/1/94	999	8,242	Ongoing		£2,459	No payment in year
Highland	Strathconnon	Strathconnon Estate	Strathconnon Estate	1/4/95	31/3/35	40	25,184	Ongoing		£680	Fencing payment
			Strathconnon Estate							£5,719	Digitalisation of Maps
			Strathconnon Estate								Review of Management Plan
Highland	Troiterish Ridge (Storr to Quirang)	Storr Woodlands	The Highland Council	1/11/94	31/10/93	999	93	Ongoing			No payment in year
Highland	Urquhart Bay Wood	Kilmore	Urquhart I	1/4/94	31/3/24	30	1	Ongoing			No payment in year
North Ayrshire	Dykeneuk Moss	Mossie Wood	Watson D	1/3/93	28/2/13	20	24	Ongoing			No payment in year
Orkney Islands	Aikerness	Aikerness	Wood W	1/1/95	31/12/04	10	1	Ongoing			No payment in year
Renfrewshire <sup>5</sup>	Whimberston	Whimberston Farm	Van Mourik W	1/12/96	30/11/02	6	16	Ongoing	£2,274		
Scottish Borders	Lumsdaine Dean	Lumsdaine Farm	Fullarton J & A	1/12/95	30/11/20	25	2	Ongoing			No payment in year
Shetland Islands	Keen of Hamar	Keen of Hamar Access	Smith A	1/7/98	30/6/04	6	n/a <sup>4</sup>	Ongoing	£250		No payment in year
South Ayrshire	Burnhead Farmhouse	Burnhead Farmhouse	Paton J	19/1/99	18/1/04	5	0.001	Ongoing	£250		Bat Roost
			Paton J							£48	Habitat cleaning equipment
South Ayrshire	Dalreoch Lodge	Dalreoch Lodge	Forrest Estate Limited	1/10/98	30/9/03	5	1	Ongoing			Bat Roost
West Dunbartonshire	Laigh Raws	Laigh Raws	Taylor Mr & Mrs D	1/3/00	28/2/05	5	0.03	Ongoing	£300		Roof repairs
			Taylor David							£9,411	
Western Isles	Allt Volagir	Allt Volagir	Bornish & Ormiclate	1/1/95	31/12/14	20	8	Ongoing	£100		
			Sheepstock Club								
Western Isles	Loch Druidibeg	South Uist	Drimore and Grogarry Farms	20/2/96	19/2/06	10	n/a <sup>3</sup>	Ongoing			No payment in year
Western Isles	Loch Siadar	Loch Siadar	Macleod D	9/1/98	8/1/58	60	0.1	Ongoing			No payment in year
Western Isles	Traigh na Berrie	Traigh na Berrie	Cnip Common Grazings	1/4/94	31/3/14	20	41	Ongoing	£50		
<b>Number of ongoing cases 45</b>									<b>£26,151</b>	<b>£427,406</b>	

<sup>1</sup> Status – cases are categorised as new based on missives date when case was concluded, rather than on start date.

<sup>2</sup> Other payments may include lump-sum or management payments or arrears.

<sup>3</sup> Agreement does not cover a defined area.

<sup>4</sup> Agreement secures SNH access to site – area (ha) data not applicable.

<sup>5</sup> Agreement continues on an annual basis.

## 55. Caithness and Sutherland Peatland Management Scheme during year to 31 March 2002

The Caithness and Sutherland Peatland Management Scheme, launched in 1992, remains in being but closed for new applications and agreement renewals since 31 March 2001. The Scheme has undergone extensive review in the light of the recent changes to agri-environment measures. A revised scheme will be launched in 2002/03.

The following table provides details of SNH expenditure (£169,795) during the year on Caithness and Sutherland Peatland Management Scheme agreements concluded by SNH under S.15 Countryside Act 1968. At the end of the year 117 agreements were in force, covering 108,067 ha (net area 86,961 ha).

SSSI Name	Property Name	Party / Payee Name	Start Date	Expiry Date	Term in Years	Area (ha) <sup>1</sup>	Status	Annual Payments	Other Payments	Notes
A' Mhoine	Hope Estate	Braesgill Limited	1/2/97	31/1/02	5	4,375	Expired			No payment in year
A' Mhoine	Melness Common Grazings	Melness Common Grazing	1/2/97	31/1/02	5	414	Expired	£4,000		
Ben Griams	Skelpick and Rhifail	Skelpick and Rhifail Partnership	1/5/96	30/4/01	5	413	Expired			No payment in year
Ben Hutig	Hope Estate	Braesgill Limited	1/2/97	31/1/02	5	267	Expired			No payment in year
Coire na Beinne Mires	Dunbeath & Glutt Estates	Dunbeath Partnership	1/3/98	1/2/02	4	1,050	Expired			No payment in year
East Halladale	Gowal	Ross J	1/3/97	28/2/02	5	240	Expired			No payment in year
Knockfin Heights	Dunbeath & Glutt Estates	Dunbeath Partnership	1/3/98	1/2/02	4	737	Expired			No payment in year
Lochan Buidhe Mires	Armadaile Farm	Campbell J	1/12/96	30/11/01	5	1,785	Expired			No payment in year
Lon a' Chuil	Skelpick and Rhifail	Skelpick and Rhifail Partnership	1/5/96	30/4/01	5	130	Expired			No payment in year
Lon a' Chuil	Skelpick and Rhifail	Skelpick and Rhifail Partnership	1/5/96	30/4/01	5	776	Expired			No payment in year
Shielton Peatlands	Watten Estate	Watten Estate	1/6/96	31/5/01	5	198	Expired			No payment in year
Skelpick Peatlands	Skelpick and Rhifail	Skelpick and Rhifail Partnership	1/3/97	28/2/02	5	1,022	Expired			No payment in year
Skelpick Peatlands	Skelpick and Rhifail	Skelpick and Rhifail Partnership	1/3/97	28/2/02	5	302	Expired			No payment in year
Skelpick Peatlands	Skelpick Common Grazings	Skelpick Common Grazings	1/2/97	31/1/02	5	984	Expired			No payment in year
Stetill Peatlands	No. 1 Holding, Forsinard	Campbell-Smith J	1/9/96	31/8/01	5	597	Expired			No payment in year
Syre Peatlands	Poole Sheep Stock Club	Poole Sheep Stock Club	1/7/96	30/6/01	5	405	Expired			No payment in year
<b>Number of expired cases</b>	<b>16</b>				<b>Total</b>	<b>13,695</b>	<b>Expired</b>	<b>£4,000</b>	<b>£0</b>	

SSSI Name	Property Name	Party / Payee Name	Start Date	Expiry Date	Term in Years	Area (ha) <sup>1</sup>	Status	Annual Payments	Other Payments	Notes
A' Mhoine	Kinloch Estate	Sykes A	1/4/98	31/3/03	5	1,203	Ongoing	£1,638		
A' Mhoine	Melness Crofters Estate	Melness Crofters Estate	1/2/98	31/1/03	5	414	Ongoing	£150		
Bad na Gallraig	Ben Loyal Estate	Ben Loyal Estate	1/2/99	31/1/04	5	358	Ongoing	£1,208		
Badanloch Bogs	Badanloch Estate	The Executors of Viscount Leverhulme	1/12/98	30/11/03	5	546	Ongoing	£1,396		
Ben Griams	Achentoul Estate	Achentoul Estate Company	1/9/97	31/8/02	5	1,850	Ongoing	£1,800		
Ben Griams	Badanloch Estate	The Executors of Viscount Leverhulme	1/2/01	31/1/06	5	2,184	Ongoing	£1,884		
Ben Griams	Forsinard Reserve	RSPB	1/11/97	31/10/02	5	473	Ongoing	£514		
Ben Griams	Forsinard Reserve	RSPB	1/11/97	31/10/02	5	1,400	Ongoing	£1,522		
Ben Griams	Holding No.2, Forsinard	Mackay J	1/10/97	30/9/02	5	473	Ongoing	£1,323		

SSSI Name	Property Name	Party / Payee Name	Start Date	Expiry Date	Term in Years	Area (ha) <sup>1</sup>	Status	Annual Payments	Other Payments	Notes
Ben Griams	Skelpick and Rhifail	Skelpick & Rhifail Partnership	1/11/00	31/10/05	5	615	Ongoing	£733		
Ben Hope	Kinloch Estate	Sykes A	1/9/00	31/8/05	5	254	Ongoing	£1,104		
Ben Hope	Strathmore Estate	Gow H	1/10/99	30/9/04	5	162	Ongoing	£1,012		
Ben Hutig	Melness Common Grazings	Melness Common Grazings	1/7/99	30/6/04	5	2,224	Ongoing	£4,000		
Ben Hutig	Melness Crofters Estate	Melness Crofters	1/2/98	31/1/03	5	2,413	Ongoing	£872		
Ben Klibreck	Altnaharra Estate	Gray & Adams Ltd	1/5/98	30/4/03	5	1,147	Ongoing	£1,624		
Ben Klibreck	Loch Choire Estate	Loch Choire Estate	1/6/98	31/5/03	5	340	Ongoing	£1,190		
Ben Loyal	Ben Loyal Estate	Ben Loyal	1/2/99	31/1/04	5	1,915	Ongoing	£908		
Ben Loyal	Ribigill Farm	Ribigill Farm Partnership	1/12/99	30/11/04	5	1,915	Ongoing	£1,816		
Blar nam Faoileag	Acharaskill	Stuart D	1/8/98	31/7/03	5	44	Ongoing	£440		
Blar nam Faoileag	Acharaskill	Palmer W	1/7/98	30/6/03	5	44	Ongoing	£220		
Blar nam Faoileag	Ruard	Latheronwheel Estate	1/7/00	30/6/05	5	341	Ongoing	£1,191		
Blar nam Faoileag	Shinvall	Latheronwheel Estate	1/7/00	30/6/05	5	300	Ongoing	£575		
Cnoc an Alaskie	Altnaharra Estate	Gray & Adams Ltd	1/5/98	30/4/03	5	1,688	Ongoing	£1,760		
Cnoc an Alaskie	Shinness Common Grazings	Shinness Common Grazings	1/3/99	29/2/04	5	1,582	Ongoing	£3,292		
Cnoc an Alaskie	Shinness Estate	Fletcher C	1/5/99	30/4/04	5	1,663	Ongoing	£877		
Coire na Beinne Mires	Coire na Beinne	Latheronwheel Estate	1/7/00	30/6/05	5	1,265	Ongoing	£1,654		
Coire na Beinne Mires	Latheronwheel Estate	Latheronwheel Estate	1/1/00	31/12/04	5	380	Ongoing	£615		
Coire na Beinne Mires	Poorhouse	Stuart D	1/12/99	30/11/04	5	380	Ongoing	£1,230		
Coire na Beinne Mires	Riskmain	Sutherland P	1/10/98	30/9/03	5	549	Ongoing	£1,399		
Coire na Beinne Mires	Riskmain	Palmer W	1/1/00	31/12/04	5	525	Ongoing	£688		
Druim na Coibe	Ben Loyal Estate	Ben Loyal	1/2/99	31/1/04	5	720	Ongoing	£759		
Druim na Coibe	Kinloch Estate	Sykes A	1/4/98	31/3/03	5	482	Ongoing	£1,332		
Druim na Coibe	Ribigill Farm	Ribigill Farm Partnership	1/12/99	30/11/04	5	720	Ongoing	£1,518		
Druim nam Bad	Altnaharra Estate	Gray & Adams Ltd	1/5/98	30/4/03	5	1,670	Ongoing	£1,755		
Druim nam Bad	Strathmore Estate	Gow D	1/11/97	31/10/02	5	1,406	Ongoing	£1,689		
Dunbeath Peatlands	Braemore Estate	Welbeck Estates Company Ltd	1/4/98	31/3/03	5	1,160	Ongoing	£1,628		
Dunbeath Peatlands	Dalganathan	Mackay J	1/10/00	30/9/05	5	146	Ongoing	£980		
Dunbeath Peatlands	Dunbeath Sheep Stock Club	Dunbeath Sheep Stock Club	1/1/98	31/12/02	5	111	Ongoing	£1,006		
East Halladale	Bighouse Estate – Halladale Common Grazings	The Bighouse Partnership	1/3/99	29/2/04	5	3,601	Ongoing	£1,119		
East Halladale	Bighouse Estate – Havaig Common Grazings	The Bighouse Partnership	1/3/99	29/2/04	5	366	Ongoing	£608		
East Halladale	East Halladale	Stuart M	1/3/98	28/2/03	5	101	Ongoing	£755		
East Halladale	Forsnard Reserve	RSPB	1/11/97	31/10/02	5	347	Ongoing	£377		
East Halladale	Halladale Common Grazings	Halladale Common Grazings	1/3/99	29/2/04	5	3,630	Ongoing	£3,929		
East Halladale	Havaig Common Grazings	Havaig Common Grazings	1/3/99	29/2/04	5	366	Ongoing	£1,216		
East Halladale	Sandside Estate	Sandside Estate	1/6/99	31/5/04	5	1,681	Ongoing	£1,758		



SSSI Name	Property Name	Party / Payee Name	Start Date	Expiry Date	Term in Years	Area (ha) <sup>1</sup>	Status	Annual Payments	Other Payments	Notes
East Halladale	Shurrey Estate	Shurrey Estate Trust	1/11/97	31/10/02	5	1,217	Ongoing	£1,642		
Foinaven	Achrisgill Common Grazings	Achrisgill Common Grazings	1/12/97	30/11/02	5	593	Ongoing	£1,659		
Foinaven	Achrisgill Common Grazings	Fish H & Wild G	1/11/97	31/10/02	5	593	Ongoing	£722		
Forsinard Bogs	Forsinard Reserve – Cross Lochs	RSPB	1/11/97	31/10/02	5	426	Ongoing	£582		
Forsinard Bogs	Forsinard Reserve – Ewe Burn	RSPB	1/11/97	31/10/02	5	535	Ongoing	£463		
Forsinard Bogs	No.2 Holding, Forsinard	Mackay J	1/10/97	30/9/02	5	535	Ongoing	£1,385		
Knockan Cliff	Knockan Common Grazings	Knockan Common Grazings	1/7/98	30/6/03	5	147	Ongoing	£1,231		
Knockan Heights	Achentoul Estate	Achentoul Estate Company	1/9/97	31/8/02	5	832	Ongoing	£1,546		
Knockan Heights	Braemore Estate	Welbeck Estates Company Ltd	1/4/98	31/3/03	5	2,747	Ongoing	£2,024		
Knockan Heights	Forsinard Reserve – Halladale Headwaters	RSPB	1/11/97	31/10/02	5	397	Ongoing	£432		
Loch Caluim Flows	Dorrey Estate	Carmichael M RSPB	1/9/97	31/8/02	5	1,265	Ongoing	£1,654 £1,654		
Loch Caluim Flows	Dorrey Farm	Munro C	1/8/98	31/7/03	5	981	Ongoing	£1,583		
Loch Caluim Flows	Forsinard Reserve	RSPB	1/11/97	31/10/02	5	376	Ongoing	£408		
Loch Caluim Flows	Shurrey Estate	Shurrey Estate Trust	1/5/00	30/4/05	5	3,000	Ongoing	£2,088		
Loch Meadie Peatlands	Alnaharra Estate	Gray & Adams Ltd	1/5/98	30/4/03	5	2,194	Ongoing	£1,886		
Loch Meadie Peatlands	Ben Loyal Estate	Ben Loyal Estate	1/2/99	31/1/04	5	1,646	Ongoing	£1,749		
Loch Meadie Peatlands	Kinloch Estate	Sykes A	1/9/00	31/8/05	5	1,418	Ongoing	£1,692		
Loch Meadie Peatlands	Strathmore Estate	Gow D	1/11/97	31/10/02	5	681	Ongoing	£1,508		
Loch Urigill	Elphin Common Grazings	Elphin Common Grazings	1/4/99	31/3/04	5	122	Ongoing	£1,247		
Lochan Buidhe Mires	Armadae Common Grazings	Armadae Common Grazings	1/9/98	31/8/03	5	107	Ongoing	£1,217		
Lochan Buidhe Mires	Fastley Skelpick Common Grazings	Fastley Skelpick Common Grazings	1/4/99	31/3/04	5	1,425	Ongoing	£3,472		
Lochan Buidhe Mires	Skelpick & Rhifail – Fastley Skelpick Common Grazings	Skelpick & Rhifail Partnership	1/3/01	28/2/06	5	1,425	Ongoing	£847		
Lon a' Chuil	Rhifail Common Grazings	Rhifail Common Grazings	1/1/98	31/12/02	5	1,406	Ongoing	£1,689		
Lon a' Chuil	Skelpick & Rhifail – Rhifail Common Grazings	Skelpick & Rhifail Partnership	1/3/01	28/2/06	5	1,406	Ongoing	£845		
Mallart	Loch Choire Estate	Loch Choire Estate	1/8/99	31/7/04	5	562	Ongoing	£1,412		
Monven and Scaraben	Braemore and Langwell Estates	Welbeck Estates Company Ltd	1/4/98	31/3/03	5	1,549	Ongoing	£1,725		
Monven and Scaraben	Braemore Common Grazings	Welbeck Estates Company Ltd	1/4/98	31/3/03	5	137	Ongoing	£468		
Monven and Scaraben	Braemore Common Grazings 1	McGonigill J	1/12/98	30/11/03	5	69	Ongoing	£468		
Monven and Scaraben	Braemore Common Grazings 2	Ross J	1/12/98	30/11/03	5	69	Ongoing	£468		
Oliclett	Brickigo	Waugh J	1/4/00	31/3/05	5	108	Ongoing	£790		
Oliclett	Thrumster Estate	Thrumster Estate Ltd	1/8/00	31/7/05	5	796	Ongoing	£1,150		
Oliclett	Thrumster Mains	Thrumster Mains	1/7/99	30/6/04	5	688	Ongoing	£1,510		
Rumsdale Peatlands	Dalganathan	Mackay J	1/8/00	31/7/05	5	4,344	Ongoing	£2,424		
Rumsdale Peatlands	Forsinard Reserve	RSPB	1/11/97	31/10/02	5	338	Ongoing	£368		

SSSI Name	Property Name	Party / Payee Name	Start Date	Expiry Date	Term in Years	Area (ha) <sup>1</sup>	Status	Annual Payments	Other Payments	Notes
Shielton Peatlands	Badarclay	Swanson E	1/10/00	30/9/05	5	83	Ongoing	£665		
Shielton Peatlands	Balachy/Badyrie	Stuart D	1/8/98	31/7/03	5	795	Ongoing	£1,536		
Shielton Peatlands	Balachy/Badyrie	Upper Forth Estate	1/4/99	31/3/04	5	795	Ongoing	£767		
Shielton Peatlands	Kensary	Cumming A	1/1/01	31/12/05	5	494	Ongoing	£1,344		
Shielton Peatlands	Tacher	Upper Forth Estate	1/10/99	30/9/04	5	245	Ongoing	£548		
Skepick Peatlands	Fastley Skepick Common Grazings	Fastley Skepick Common Grazings	1/4/99	31/3/04	5	357	Ongoing	£2,474		
Skepick Peatlands	Rhifail Common Grazings	Rhifail Common Grazings	1/11/97	31/10/02	5	315	Ongoing	£1,165		
Skepick Peatlands	Skepick & Rhifail – Fastley Skepick Common Grazings	Skepick & Rhifail Common Grazings	1/3/01	28/2/06	5	357	Ongoing	£604		
Skepick Peatlands	Skepick & Rhifail – Rhifail Common Grazings	Skepick & Rhifail Partnership	1/3/01	28/2/06	5	315	Ongoing	£583		
Skinsdale Peatlands	Badanloch Estate	Viscount Leverhulme	1/10/97	30/9/02	5	147	Ongoing	£995		
Skinsdale Peatlands	Borrobol Estate	Wigan M	1/8/97	31/7/02	5	1,925	Ongoing	£1,819		
Skinsdale Peatlands	Loch Choir Estate	Loch Choir Estate	1/8/97	31/7/02	5	1,309	Ongoing	£1,665		
Skinsdale Peatlands	Sutherland Estates	Ben Armine Trust	1/8/97	31/7/02	5	2,971	Ongoing	£2,080		
Sleith Peatlands	Forsinard Reserve	RSPB	1/11/97	31/10/02	5	793	Ongoing	£862		
Southern Parphe	Oldshorebeg Common Grazings	Oldshorebeg Common Grazings	1/1/98	31/12/02	5	1,278	Ongoing	£3,314		
Strath Duchally	Strath Duchally	Merkland Estate Trust	1/6/00	31/5/05	5	824	Ongoing	£1,544		
Strathmore Peatlands	Blar nam Faoileag Reserve	RSPB	1/3/99	29/2/04	5	1,215	Ongoing	£1,641		
Strathy Bogs	Armadale Farm	Campbell J	1/9/99	31/8/04	5	114	Ongoing	£822		
Stroupster Peatlands	Hill Of Warse Common Grazings	Hill Of Warse Common Grazings	1/7/99	30/6/04	5	38	Ongoing	£380		
Stroupster Peatlands	Lyth Moor	Scott L	1/8/97	31/7/02	5	364	Ongoing	£1,214		
Stroupster Peatlands	Lyth Moor	Sutherland J	1/3/99	29/2/04	5	43	Ongoing	£430		
Stroupster Peatlands	Stroupster	Matheson A	1/1/99	31/12/03	5	758	Ongoing	£1,527		
Stroupster Peatlands	West Canisby	Gunn A	1/12/97	30/11/02	5	678	Ongoing	£1,507		
Stroupster Peatlands	West Common Grazing (Freswick)	Spence G	1/8/97	31/7/02	5	40	Ongoing	£396		
Trudersaig	Badanloch Estate	The Executors of Viscount Leverhulme	1/12/99	30/11/04	5	320	Ongoing	£1,170		
Trudersaig	Loch Choir Estate	Loch Choir Estate	1/8/99	31/7/04	5	686	Ongoing	£1,509		
West Borgie	Borgie Common Grazings	Borgie Common Grazings	1/12/99	30/11/04	5	1,078	Ongoing	£1,607		
West Borgie	Poole Sheep Stock Club	Poole Sheep Stock Club	1/7/99	30/6/04	5	256	Ongoing	£1,106		
West Borgie	Skerray Common Grazings	Skerray Common Grazings	1/1/00	31/12/04	5	374	Ongoing	£4,000		
West Borgie	Tongue Common Grazings	Tongue Common Grazing	1/1/00	31/12/04	5	431	Ongoing	£4,000		
West Halladale	Bighouse Estate – Halladale Common Grazings	The Bighouse Partnership	1/11/98	31/10/03	5	2,822	Ongoing	£1,022		
West Halladale	Bighouse Estate – Melvich and Portskerra Common Grazings	Fountain International	1/3/01	28/2/06	5	519	Ongoing	£685		
West Halladale	Forsinard Reserve	RSPB	1/11/97	31/10/02	5	674	Ongoing	£733		
West Halladale	Halladale Common Grazings	Halladale Common Grazings	1/5/98	30/4/03	5	2,822	Ongoing	£3,677		

SSSI Name	Property Name	Party / Payee Name	Start Date	Expiry Date	Term in Years	Area (ha) <sup>1</sup>	Status	Annual Payments	Other Payments	Notes
West Halladale	Kirkton Farm	Findlay W	1/7/00	30/6/05	5	60	Ongoing	£550		
West Halladale	Melvich and Portskerra Common Grazings	Melvich & Portskerra Common Grazings	1/11/00	31/10/05	5	471	Ongoing	£8,000		
West Halladale	Skeipick and Rhifail	Skeipick & Rhifail Partnership	1/8/00	31/7/05	5	1,969	Ongoing	£1,830		
West Halladale	Strathly E, W & Baligill Common Grazings	Strathly East, West & Baligill Common Grazings	1/9/99	31/8/04	5	47	Ongoing	£963		
<b>Number of ongoing cases 117</b>						<b>Total</b>	<b>108,067</b>	<b>Ongoing</b>	<b>£165,795</b>	<b>£0</b>

<sup>1</sup> Some PMS agreements with landlords and tenants overlap the same area of land. Therefore the net area is significantly less than the sum of individual areas.

## 56. The Lewis Peatlands Management Scheme during year to 31 March 2002

The Lewis Peatlands Management Scheme was launched in January 2000 as a means of underpinning the Lewis Peatlands as a SPA and cSAC without SSSI notification. Agreements concluded under the Scheme support the traditional land management of the area, and a requirement for entrants to discuss any proposed changes of management with SNH before carrying them out. The Scheme is due to close for new applications on 31 January 2003.

The following table provides details of SNH expenditure (£99,420) during the year on 67 Lewis Peatlands Management Scheme agreements covering 53,234 ha (net area 48,407 ha) concluded by SNH under S.15 Countryside Act 1968.

Property Name	Party / Payee Name	Start Date	Expiry Date	Term in Years	Area (ha) <sup>1</sup>	Status <sup>2</sup>	Annual Payments	Other Payments	Notes
12 Laxay Apportionment to Croft	Ferguson M	1/12/01	30/11/06	5	7	New	£200		
15 & 21a Laxay Apportionments to Crofts	Mackenzie M	1/12/01	30/11/06	5	17	New	£200		
16b Callanish Apportionment to Croft	Smith A	1/6/01	31/5/06	5	9	New	£200		
20 Laxay Apportionment to Croft	MacLeod D	1/12/01	30/11/06	5	6	New	£200		
29 Laxay Apportionment to Croft	MacIver M J	1/11/01	31/10/06	5	9	New	£200		
3 Laxay Apportionment to Croft	MacIver C	1/11/01	31/10/06	5	25	New	£248		
42 Lower Barvas Apportionment to Croft	MacDonald A	1/12/01	30/11/06	5	3	New	£200		
65 Back Apportionment to Croft	MacIver I	1/6/01	31/5/06	5	14	New	£200		
8 Keose Apportionment	Gold J	1/3/02	28/2/07	5	7	New	£200		
9 Crossbost Apportionment	Mackenzie C	1/3/02	28/2/07	5	11	New	£200		
9a Laxay Apportionment to Croft	MacLeod A	1/12/01	30/11/06	5	16	New	£200		
Balallan & Arivruaich Common Grazings	Balallan & Arivruaich Common Grazings	1/9/01	31/8/06	5	2,153	New	£2,306		
Coll Common Grazings	Coll Common Grazings	1/5/01	30/4/06	5	1,408	New	£2,490		
Galson Moor Common Grazing	Galson Moor Common Grazings	1/3/02	28/2/07	5	2,729	New	£6,860		
Garenin Common Grazings	Garenin Common Grazings	1/9/01	31/8/06	5	280	New	£1,280		
Garrabost & New Garrabost	Garrabost & New Garrabost Common Grazings	1/7/01	30/6/06	5	507	New	£2,177		
Grimersta Estate	Scott S	1/3/02	28/2/07	5	4,303	New	£1,207		
Knock Carloway Common Grazings	Knock Carloway Common Grazings	1/9/01	31/8/06	5	301	New	£1,431		
Lower Barvas & Barvas Park Common Grazings	Lower Barvas Common Grazings	1/10/01	30/9/06	5	3,118	New	£1,308		
Ness General Common Grazing	Ness General Common Grazings	1/3/02	28/2/07	5	4,019	New	£6,262		
Scalisro Estate	Scalisro Estate	1/4/02	31/3/07	5	511	New	£681		
Scalisro Farm Partnership	Scalisro Farm Partnership	1/4/02	31/3/07	5	373	New	£1,223		
Upper Carloway & Park Common Grazings	Upper Carloway & Park Common Grazings	1/11/01	31/10/06	5	286	New	£1,486		
<b>Number of new cases</b>	<b>23</b>			<b>Total</b>	<b>20,111</b>	<b>New</b>	<b>£30,958</b>		<b>£0</b>

Property Name	Party / Payee Name	Start Date	Expiry Date	Term in Years	Area (ha) <sup>1</sup>	Status <sup>2</sup>	Annual Payments	Other Payments	Notes
19 Crossbost Apportionment to Croft	Skilings B	1/4/00	31/3/05	5	16	Ongoing	£200		
4 & 15 Crossbost Apportionments	MacInnes D	1/2/01	31/1/06	5	24	Ongoing	£240		
47 Lower Barvas Apportionment to Croft	Murray J	1/4/00	31/3/05	5	5	Ongoing	£200		
Achmore Common Grazings	Achmore Common Grazings	1/7/00	30/6/05	5	663	Ongoing	£1,643		
Apportionments to Crofts 13 & 16 Leurbost	Maclean M	1/3/01	28/2/06	5	34	Ongoing	£345		
Arnol Common Grazings	Arnol Common Grazings	1/9/00	31/8/05	5	1,242	Ongoing	£1,948		
Back Common Grazings	Back Common Grazings	1/2/01	31/1/06	5	1,517	Ongoing	£2,407		
Ballatrushal & Upper Shader Common Grazings	Ballatrushal & Upper Shader Common Grazings	1/7/00	30/6/05	5	1,576	Ongoing	£2,032		
Bernaera General Common Grazings	Bernaera General Common Grazings	1/12/00	30/11/05	5	135	Ongoing	£1,705		
Borrowston Common Grazings	Borrowston Common Grazings	1/2/01	31/1/06	5	98	Ongoing	£841		
Brue Common Grazings	Brue Common Grazings	1/3/01	28/2/06	5	1,376	Ongoing	£1,922		
Callanish Common Grazings	Callanish Common Grazings	1/10/00	30/9/05	5	1,834	Ongoing	£2,096		
Colin Smith Apportionment	Smith C	1/2/01	31/1/06	5	6	Ongoing	£200		
Crossbost Common Grazings	Crossbost Common Grazings	1/2/01	31/1/06	5	427	Ongoing	£1,597		
D K Campbell Apportionment	Campbell D	1/2/01	31/1/06	5	8	Ongoing	£200		
Dalmore and Dalbeg Common Grazings	Dalmore & Dalbeg Common Grazings	1/8/00	31/7/05	5	76	Ongoing	£788		
Doone Carloway Common Grazings	Doone Carloway Common Grazings	1/6/00	31/5/05	5	424	Ongoing	£1,454		
Earshader and Cruilvig Common Grazings	Earshader & Cruilvig Common Grazings	1/8/00	31/7/05	5	833	Ongoing	£1,646		
Fivepenny Borve Common Grazings	Fivepenny Borve Common Grazings	1/6/00	31/5/05	5	1,687	Ongoing	£2,239		
Galsion Common Grazings	Galsion Common Grazings	1/6/00	31/5/05	5	1,249	Ongoing	£2,100		
Garynahine Common Grazings	Garynahine Common Grazings	1/11/00	31/10/05	5	711	Ongoing	£1,635		
Garynahine Estate Home Farm Grazings	Smith J	1/3/01	28/2/06	5	307	Ongoing	£1,157		
Gress Common Grazings	Gress Common Grazings	1/5/00	30/4/05	5	436	Ongoing	£1,746		
Keose Common Grazings	Keose Common Grazings	1/3/01	28/2/06	5	807	Ongoing	£1,629		
Kirvick Common Grazings	Kirvick Common Grazings	1/7/00	30/6/05	5	515	Ongoing	£906		
Knock & Swordale Common Grazings	Knock & Swordale Common Grazings	1/4/01	31/3/06	5	699	Ongoing	£2,192		
Leurbost Common Grazings	Leurbost Common Grazings	1/6/00	31/5/05	5	657	Ongoing	£2,102		
Lirshader Common Grazings	Lirshader Common Grazings	1/5/00	30/4/05	5	3,074	Ongoing	£2,166		
Lochanvich Common Grazings	Lochanvich Common Grazings	1/12/00	30/11/05	5	779	Ongoing	£1,602		
Lower Bayble Common Grazings	Lower Bayble Common Grazings	1/8/00	31/7/05	5	782	Ongoing	£1,933		
Lower Shader Common Grazings	Lower Shader Common Grazings	1/3/01	28/2/06	5	1,448	Ongoing	£1,950		
New Tolsta Common Grazings	New Tolsta Common Grazings	1/10/00	30/9/05	5	279	Ongoing	£1,249		
North & New Shawbost Common Grazings	North & New Shawbost Common Grazings	1/5/00	30/4/05	5	1,387	Ongoing	£2,594		
North Tolsta and Glen Common Grazings	North Tolsta & Glen Common Grazings	1/5/00	30/4/05	5	1,900	Ongoing	£2,453		
Portneguran, Newlands and Broker Common Grazings	Portneguran, Newlands & Broker Common Grazings	1/7/00	30/6/05	5	794	Ongoing	£1,896		
Portvoller Common Grazings	Portvoller Common Grazings	1/9/00	31/8/05	5	339	Ongoing	£1,289		
Sheshader Common Grazings	Sheshader Common Grazings	1/8/00	31/7/05	5	52	Ongoing	£848		
Shulishader and Newlands Common Grazings	Shulishader & Newlands Common Grazings	1/6/00	31/5/05	5	375	Ongoing	£1,425		
South Bragar Common Grazings	South Bragar Common Grazings	1/7/00	30/6/05	5	704	Ongoing	£2,084		

Property Name	Party / Payee Name	Start Date	Expiry Date	Term In Years	Area (ha) <sup>1</sup>	Status <sup>2</sup>	Annual Payments	Other Payments	Notes
South Shawbost Common Grazings	South Shawbost Common Grazings	1/6/00	31/5/05	5	748	Ongoing	£1,974		
Tong & Aird Tong Common Grazings	Tong & Aird Common Grazings	1/5/00	30/4/05	5	1,157	Ongoing	£2,267		
Upper Bayble Common Grazings	Upper Bayble Common Grazings	1/12/00	30/11/05	5	721	Ongoing	£2,018		
Upper Coll Common Grazings	Upper Coll Common Grazings	1/12/00	30/11/05	5	313	Ongoing	£1,583		
Vatisker Common Grazings	Vatisker Common Grazings	1/3/01	28/2/06	5	910	Ongoing	£1,965		
<b>Number of ongoing cases</b>	<b>44</b>			<b>Total</b>	<b>33,122</b>	<b>Ongoing</b>	<b>£68,462</b>		<b>£0</b>

<sup>1</sup> Some PMS agreements with landlords and tenants overlap the same area of land. Therefore the net area is significantly less than the sum of individual areas.

<sup>2</sup> Status – cases are categorised as new based on missives date when case was concluded, rather than on start date.

## 57. Skye Peatland Management Scheme during year to 31 March 2002

The Skye Peatland Management Scheme, introduced in 1998 based on the Caithness and Sutherland Scheme format, continued in being but closed for new applications and agreement renewals since 31 March 2001. It is planned to launch a revised Scheme in 2002/03.

The following table provides details of Scheme agreements expiring during the year and SNH expenditure (£420) during the year on a remaining Skye Peatland Management Scheme agreement covering 410 ha, concluded by SNH under S.15 Countryside Act 1968.

SSSI Name	Property Name	Party / Payee Name	Start Date	Expiry Date	Term in Years	Area (ha)	Status	Annual Payments	Other Payments	Notes
Cullins	Sconser Deer Forest	John Muir Trust	14/7/98	13/7/01	3	187	Expired			
Mointeach nan Lochain Dubha	Mointeach nan Lochain Dubha	Skulamus Common Grazings	26/6/98	25/6/01	3	141	Expired			
Mointeach nan Lochain Dubha	Mointeach nan Lochain Dubha	Waterloo Common Grazings	16/6/98	15/6/01	3	269	Expired			
Sligachan	Sligachan	Ben Lee Common Grazings	4/6/98	3/6/01	3	20	Expired			
Sligachan	Sligachan	Saltran Common Grazings	27/6/98	26/6/01	3	615	Expired			
<b>Number of expired cases</b>	<b>5</b>				<b>Total</b>	<b>1,232</b>	<b>Expired</b>	<b>£0</b>	<b>£0</b>	

SSSI Name	Property Name	Party / Payee Name	Start Date	Expiry Date	Term in Years	Area (ha)	Status	Annual Payments	Other Payments	Notes
Mointeach nan Lochain Dubha	Mointeach nan Lochain Dubha	Noble I	15/10/99	14/10/02	3	410	Ongoing	£420		

## 58. Islay Goose Management Scheme during year to 31 March 2002

The Islay Goose Management Scheme, relaunched in 2000 under the aegis of the National Goose Management Review Group, aims to help integrate productive farming with the conservation of wild geese and their grazing on farmland on Islay.

The following table provides details of SNH expenditure (£629,699) during the year on 111 Islay Goose Management Scheme agreements covering an estimated 6,199 ha, concluded by SNH under S.49(A) Countryside (Scotland) Act 1967.

Property Name	Party / Payee Name	Start Date	Expiry Date	Term in Years	Area (ha)	Status	Annual Payments <sup>1</sup>	Other Payments	Notes
Ardbeg	McMillan C	30/11/00	30/5/05	5	93	Ongoing	£3,199		
Ardhave	Firm of Thomas Epps	28/11/00	31/5/05	5	344	Ongoing	£46,556		
Ardtalla	Ardtalla Estate	13/1/01	31/5/05	5	80	Ongoing	£100		
Arvouchallum	McDougall A	28/12/00	31/5/05	5	14	Ongoing	£100		
Auchnacloch	McKellar J	3/1/01	31/5/05	5	11	Ongoing	£2,475		
Balachlaven	Currie D	26/11/00	31/5/05	5	61	Ongoing	£2,212		
Ballmartin	McMillan Messrs	27/11/00	31/5/05	5	89	Ongoing	£10,813		
Ballinaby No.1	Warren I	24/11/00	31/5/05	5	41	Ongoing	£8,220		
Ballinaby No.2	McHarrrie J	28/11/00	31/5/05	5	150	Ongoing	£11,160		
Ballitarsin	McEachern J	27/12/00	31/5/05	5	26	Ongoing	£5,943		
Ballivacar	Roxburgh F & H	22/11/00	31/5/05	5	45	Ongoing	£2,903		
Ballychatrigan	Sinclair D	26/2/01	31/5/05	5	14	Ongoing	£100		
Ballymeanach	McEachern N	26/1/01	31/5/05	5	33	Ongoing	£1,093		
Balulive	MacMillan D	23/11/00	31/5/05	5	60	Ongoing	£2,697		
Blackpark	MacLugash A	3/1/01	31/5/05	5	6	Ongoing	£291		
Blackcrook	McCormick D	28/12/00	31/5/05	5	129	Ongoing	£11,401		
Bowmore Allotments	Park D	9/1/01	31/5/05	5	15	Ongoing	£899		
Bowmore Allotments & Bunanuis	Whyte A	27/11/00	31/5/05	5	48	Ongoing	£2,258		
Bowmore Lotts	Bonar J	28/12/00	31/5/05	5	4	Ongoing	£100		
Brybruirich	McDermid P	21/12/00	31/5/05	5	20	Ongoing	£934		
Callumkill	McGown M & Son	29/12/00	31/5/05	5	26	Ongoing	£100		
Carn	MacFadyen D	23/11/00	31/5/05	5	11	Ongoing	£993		
Carn Farm	McLellan M & M	15/1/01	31/5/05	5	63	Ongoing	£100		
Carrabus	Porter G	22/12/00	31/5/05	5	152	Ongoing	£5,752		
Carraig Fhada	Underwood S	22/12/00	31/5/05	5	1	Ongoing	£100		
Cladville	Glover W	1/12/00	31/5/05	5	46	Ongoing	£2,629		
Cleggan	McCormick G	22/11/00	31/5/05	5	113	Ongoing	£4,602		
Coillabus	Sinclair D	3/1/01	31/5/05	5	15	Ongoing	£1,188		
Coille	Coille Farm Partnership	27/11/00	31/5/05	5	52	Ongoing	£3,472		
Conisby	MacPherson I	23/3/01	31/5/05	5	50	Ongoing	£5,996		
Conisby	McArthur E	30/11/00	31/5/05	5	12	Ongoing	£100		
Cornabus	Johnstone R	22/11/00	31/5/05	5	113	Ongoing	£13,295		
Corrary	McKerrell J & M	22/11/00	31/5/05	5	57	Ongoing	£3,999		



## 58. Islay Goose Management Scheme during year to 31 March 2002 (continued)

Property Name	Party / Payee Name	Start Date	Expiry Date	Term in Years	Area (ha)	Status	Annual Payments <sup>1</sup>	Other Payments	Notes
Coulererach	Campbell L	21/1/01	31/5/05	5	12	Ongoing	£394		
Coull	Warren I	24/11/00	31/5/05	5	112	Ongoing	£11,455		
Coultorsay	Wood T & W	31/1/01	31/5/05	5	29	Ongoing	£1,514		
Craigens	Archibald G	27/11/00	31/5/05	5	244	Ongoing	£73,572		
Craigfad	Clark A & A	10/1/01	31/5/05	5	79	Ongoing	£2,615		
Cruach	Brown E	22/11/00	31/5/05	5	23	Ongoing	£943		
Cultoon	Wilson J	19/12/00	31/5/05	5	37	Ongoing	£100		
Dail	Findlay E	28/11/00	31/5/05	5	160	Ongoing	£4,118		
Dulich & Laggan	Abbot B	27/2/01	31/5/05	5	150	Ongoing	£21,501		
Dunlossit	Dunlossit (Farming) Ltd	22/2/01	31/5/05	5	287	Ongoing	£22,038		
Easter and Wester Ellister	Dawson P	31/12/00	31/5/05	5	47	Ongoing	£2,997		
Eorrabus & Skerrols	McMillan Messrs	27/11/00	31/5/05	5	190	Ongoing	£41,705		
Esknish & Drummasgiag	Messrs MacDougall D	28/11/00	31/5/05	5	133	Ongoing	£9,537		
Finlaggan	Bell D & M	30/12/00	31/5/05	5	69	Ongoing	£5,856		
Foreland No.2	MacPherson D	8/1/01	31/5/05	5	2	Ongoing	£468		
Foreland, Woodside, Sunderland, & Kentraw Farm	Doyle D & Son (Farmers) Ltd	27/2/01	31/5/05	5	172	Ongoing	£20,811		
Gartacharra	MacGregor D & D	18/12/00	31/5/05	5	71	Ongoing	£4,651		
Gartbreck	McKerrell N	27/11/00	31/5/05	5	64	Ongoing	£14,015		
Gartloist	Torrance A	28/11/00	31/5/05	5	25	Ongoing	£1,912		
Gartmain	Stewart D	24/11/00	31/5/05	5	69	Ongoing	£9,763		
Gearach	Smith Mr & Mrs	29/12/00	31/5/05	5	66	Ongoing	£100		
Glenegeale & Machrie	Bell A	22/11/00	31/5/05	5	27	Ongoing	£1,603		
Glenmachrie	Bell I	22/11/00	31/5/05	5	1	Ongoing	£100		
Glenmachrie	Whyte A	9/1/01	31/5/05	5	21	Ongoing	£969		
Glenmachrie Lotts	Gairns C	27/11/00	31/5/05	5	3	Ongoing	£100		
Glenmachrie Lotts	McArthur I	24/12/00	31/5/05	5	4	Ongoing	£936		
Gortanachuinn & Lagsfoban	McEwan A	3/1/01	31/5/05	5	27	Ongoing	£827		
Griaran	Currie H	5/12/00	31/5/05	5	2	Ongoing	£100		
Gruinbeg	MacLellan N	24/12/00	31/5/05	5	8	Ongoing	£100		
Gruinmore & Saligo	MacLachlan D	28/11/00	31/5/05	5	5	Ongoing	£282		
Home Farm	Islay Estates Co Ltd	22/11/00	31/5/05	5	235	Ongoing	£36,457		
Island	McKerrell J	22/11/00	31/5/05	5	72	Ongoing	£10,134		
Keppels	Rozga J & A	23/11/00	31/5/05	5	41	Ongoing	£2,726		
Keppelsmore	Walker D	9/1/01	31/5/05	5	32	Ongoing	£2,163		
Kilbride	Findlay J (Partner)	22/11/00	31/5/05	5	63	Ongoing	£100		
Kilchiaran	McLellan D & N	24/11/00	31/5/05	5	74	Ongoing	£4,610		
Kilchoman House	Brooke I & M	27/12/00	31/5/05	5	11	Ongoing	£100		
Kilmeny Farm	Rozga B	9/2/01	31/5/05	5	56	Ongoing	£2,810		
Kindrochaid & Braigo	Bignall B	1/3/01	31/5/05	5	28	Ongoing	£1,097		
Kinnabus Farms	Montgomery R	15/11/00	31/5/05	5	59	Ongoing	£5,261		
Kintra	MacLaggart H	9/1/01	31/5/05	5	47	Ongoing	£5,274		

Property Name	Party / Payee Name	Start Date	Expiry Date	Term in Years	Area (ha)	Status	Annual Payments <sup>1</sup>	Other Payments	Notes
Leorin	Leorin Farming Co. (1991)	29/11/00	31/5/05	5	55	Ongoing	£8,052		
Lorgba	Roy J	2/12/00	31/5/05	5	21	Ongoing	£607		
Lossit	McArthur A	16/3/01	31/5/05	5	59	Ongoing	£135		
Lyrabus Croft	MacLugash D	5/3/01	31/5/05	5	2	Ongoing	£133		
Lyrabus Moor Croft	MacLugash M	19/11/00	31/5/05	5	3	Ongoing	£100		
Machie Croft	MacTaggart A	6/1/01	31/5/05	5	4	Ongoing	£146		
Mansfield	Porter J	21/12/00	30/5/05	5	12	Ongoing	£436		
Mulindry	Torrance R	28/11/00	31/5/05	5	88	Ongoing	£20,065		
Neriby	Cunninghame R	27/11/00	31/5/05	5	117	Ongoing	£8,451		
No.1 Foreland Croft	Baker R & C	26/11/00	31/5/05	5	13	Ongoing	£381		
Octofad	Wood W & M	27/11/00	31/5/05	5	70	Ongoing	£2,782		
Otomore	Brown J	27/11/00	31/5/05	5	90	Ongoing	£8,615		
Part Bolsay	Page R	27/11/00	31/5/05	5	5	Ongoing	£100		
Part Carn	MacFadyen D	24/11/00	31/5/05	5	14	Ongoing	£282		
Persabus	Fletcher D	22/11/00	31/5/05	5	50	Ongoing	£2,578		
Port A Reidhleinn	Mcallister D	28/12/00	31/5/05	5	12	Ongoing	£100		
Port Charlotte Croft	Mackay G	27/11/00	31/5/05	5	11	Ongoing	£100		
Port Charlotte Lotts	McCormick F	22/12/00	31/5/05	5	12	Ongoing	£597		
Portantruan	Gemmill W	22/12/00	31/5/05	5	35	Ongoing	£2,729		
Robolls Croft	Bell D	30/12/00	31/5/05	5	1	Ongoing	£100		
Rockside	Rockside Farms	22/11/00	31/5/05	5	135	Ongoing	£23,821		
Ronnachmore	McKerrell D	27/11/00	31/5/05	5	49	Ongoing	£12,179		
Sanaig Warren Farm	Pearce P	12/1/01	31/5/05	5	3	Ongoing	£626		
Sanalgmore	Islay Estate Co Ltd	22/11/00	31/5/05	5	63	Ongoing	£10,614		
Scarrabus	Kerr A	10/1/01	31/5/05	5	75	Ongoing	£7,225		
Starchmill	Torrance I	23/11/00	31/5/05	5	59	Ongoing	£6,611		
Steammill	Bonar J	28/12/00	31/5/05	5	5	Ongoing	£256		
Tallant	McMillan C	29/11/00	31/5/05	5	44	Ongoing	£9,052		
The Croft Bruichlaidich	MacLachlan N	27/11/00	31/5/05	5	12	Ongoing	£417		
Tighcargaman	Whyte E	30/3/01	31/5/05	5	4	Ongoing	£135		
Torra & Clachan	Laggan Estate	3/1/01	31/5/05	5	30	Ongoing	£1,063		
Torrabus	Carmichael D	5/3/01	31/5/05	5	10	Ongoing	£360		
Uiskentuie	MacTaggart M	22/11/00	31/5/05	5	100	Ongoing	£16,559		
Upper Coillabus	Carmichael A	21/12/00	31/5/05	5	25	Ongoing	£1,225		
Upper Cruach	Smith P	19/1/01	31/5/05	5	47	Ongoing	£1,014		
Upper Killeyan	Turner E	12/1/01	31/5/05	5	3	Ongoing	£140		
Woodend	Morris J & E	29/11/00	31/5/05	5	12	Ongoing	£320		
<b>Number of ongoing cases</b>	<b>111</b>			<b>Total</b>	<b>6,199</b>	<b>Ongoing</b>	<b>£629,699</b>	<b>£0</b>	

<sup>1</sup> All payments cover two separate goose seasons.

## 59. Kintyre Goose Management Scheme during year to 31 March 2002

The Kintyre Goose Management Scheme, introduced in October 2000 under the aegis of the National Goose Management Review Group, aims to help integrate productive farming with the conservation of wild geese and their grazing on farmland on the Kintyre peninsula.

The following table provides details of SNH expenditure (£53,154) during the year on 25 Kintyre Goose Management Scheme agreements covering an estimated 582 ha, concluded by SNH under S.49(A) Countryside (Scotland) Act 1967.

Property Name	Party / Payee Name	Start Date	Expiry Date	Term in Years	Area (ha)	Status	Annual Payments	Other Payments	Notes
Killean No. 7 Killeonan	Killean Farm Partnership Cameron J & Co	1/10/01 5/12/01	31/5/05 31/5/05	4 4	38 5	New New	£1,354 £263		
<b>Number of new cases</b>	<b>2</b>			<b>Total</b>	<b>43</b>	<b>New</b>	<b>£1,617</b>	<b>£0</b>	
Property Name	Party / Payee Name	Start Date	Expiry Date	Term in Years	Area (ha)	Status	Annual Payments	Other Payments	Notes
7 Killeonan	McKinnon W	18/12/00	31/5/05	5	5	Ongoing	£750		
8 Killeonan	McLean A	18/12/00	31/5/05	5	5	Ongoing	£750		
Ballygreggan	Millar A & Co	14/12/00	31/5/05	5	30	Ongoing	£2,440		
Balure Farm	McKinlay A & K	14/12/00	31/5/05	5	40	Ongoing	£3,940		
Beachfield	McKerral W	13/12/00	31/5/05	5	24	Ongoing	£1,848		
Dalivaddy	Ralston T & Sons	15/12/00	31/5/05	5	27	Ongoing	£2,501		
Dalmore Farm	MacSparran C & Co	13/12/00	31/5/05	5	31	Ongoing	£3,331		
Drumore, Gortchan & Craigs	Smith A & Sons	20/12/00	31/5/05	5	30	Ongoing	£2,440		
East Backs Farm	Firm of James Armour	12/12/00	31/5/05	5	30	Ongoing	£2,335		
Fallside	Wilson A	12/12/00	31/5/05	5	5	Ongoing	£750		
Ferry Farm	Whitesand Estates Ltd	15/12/00	31/5/05	5	20	Ongoing	£2,191		
Killeonan	Messrs McLean W	14/12/00	31/5/05	5	5	Ongoing	£900		
Largie Estate	Largie Estate Ltd	4/1/01	31/5/05	5	28	Ongoing	£3,255		
Lenaig, Achmadriane, Dun Skeig & Ballinakil	Steel A & Son	18/12/00	31/5/05	5	40	Ongoing	£4,449		
Low Dunashery	Currie R	13/12/00	31/5/05	5	31	Ongoing	£2,850		
Marchfield	Johnston A & J	14/12/00	31/5/05	5	5	Ongoing	£750		
Moy Farm	Maackay D & J	21/12/00	31/5/05	5	16	Ongoing	£1,422		
Parktergus	Cameron J	12/12/00	31/5/05	5	30	Ongoing	£2,740		
Ronachan Farms	Ronachan Farms	13/12/00	31/5/05	5	24	Ongoing	£2,055		
Strath Farm	Turner R	13/12/00	31/5/05	5	30	Ongoing	£2,740		
Strathmalenaig	McCaullum J & C	14/12/00	31/5/05	5	24	Ongoing	£2,055		
Tontrioch	Barbour J & Co	12/12/00	31/5/05	5	29	Ongoing	£2,305		
West Drumlemble & Aros	Wallace J & Sons	18/12/00	31/5/05	5	30	Ongoing	£2,740		
<b>Number of ongoing cases</b>	<b>23</b>			<b>Total</b>	<b>539</b>	<b>Ongoing</b>	<b>£51,538</b>	<b>£0</b>	

## 60. Loch of Strathbeg Goose Management Scheme during year to 31 March 2002

The Loch of Strathbeg Goose Management Scheme, relaunched in March 2002 under the aegis of the National Goose Management Review Group, aims to help integrate productive farming with the conservation of wild geese and their grazing on farmland around Loch of Strathbeg.

The following table provides details of 21 Loch of Strathbeg Goose Management Scheme agreements, covering an estimated 703 ha, concluded by SNH under S.49(A) Countryside (Scotland) Act 1967. Payment for these agreements will follow in 2002/03.

Property Name	Party / Payee Name	Start Date	Expiry Date	Term in Years	Area (ha)	Status	Annual Payments	Other Payments	Notes
Coralhill	Ross G	20/3/02	19/3/03	1	48	New			No payment in year
Rattray	Rattray Estate Ltd.	20/3/02	19/3/03	1	91	New			No payment in year
North & South Pitbim	Hendry K	18/3/02	17/3/03	1	20	New			No payment in year
Bridge House	Kinghorn E	19/3/02	18/3/03	1	33	New			No payment in year
Newseat	Naylor F	20/3/02	19/3/03	1	8	New			No payment in year
Marchlands	Fowle J	20/3/02	19/3/03	1	n/a <sup>1</sup>	New			No payment in year
Thistlehillcock	Rollo W	20/3/02	19/3/03	1	14	New			No payment in year
North Backhill	McRobbie I	20/3/02	19/3/03	1	20	New			No payment in year
Overside	Ednie Farms	20/3/02	19/3/03	1	45	New			No payment in year
North Lothian	Swarbrick W	20/3/02	19/3/03	1	15	New			No payment in year
Blackmyre	Keith A	20/3/02	19/3/03	1	10	New			No payment in year
Home Farm	Gall N	20/3/02	19/3/03	1	24	New			No payment in year
Strathellie	Kinghorn R & S	20/3/02	19/3/03	1	14	New			No payment in year
North Essie	Fowle J	20/3/02	19/3/03	1	193	New			No payment in year
Old Rattray	Moir W	20/3/02	19/3/03	1	67	New			No payment in year
South Essie & Shielhill	Wilson C	20/3/02	19/3/03	1	11	New			No payment in year
Loanhead	Leggat H	20/3/02	19/3/03	1	14	New			No payment in year
Hillhead of Cairness	Stanger J	20/3/02	19/3/03	1	18	New			No payment in year
Middle Essie	Kitson T	20/3/02	19/3/03	1	10	New			No payment in year
Savoch	Oosterhof S	20/3/02	19/3/03	1	49	New			No payment in year
Kinloch Estate	Hoy J	20/3/02	19/3/03	1	n/a <sup>1</sup>	New			No payment in year
<b>Number of new cases</b>	<b>21</b>			<b>Total</b>	<b>703</b>	<b>New</b>	<b>£0</b>	<b>£0</b>	

<sup>1</sup> Scaring zone only, agreement does not cover a defined area.

## 61. Solway Barnacle Goose Management Scheme during year to 31 March 2002

The Solway Barnacle Goose Management Scheme, relaunched in October 2000 under the aegis of the National Goose Management Review Group, aims to help integrate productive farming with the conservation of barnacle geese and their grazing on farmland on the Solway.

The following table provides details of SNH expenditure (£117,887) during the year on 18 Solway Barnacle Goose Management Scheme agreements covering an estimated 921 ha, concluded by SNH under S.49(A) Countryside (Scotland) Act 1967.

Property Name	Party / Payee Name	Start Date	Expiry Date	Term in Years	Area (ha)	Status	Annual Payments	Other Payments	Notes
4 Midlocharwoods	Swan J & Son	6/12/00	31/5/05	5	13	Ongoing	£1,513		
5 Nether Locharwoods	Martin A & S	6/12/00	31/5/05	5	45	Ongoing	£5,678		
Clarencefield	Ross Freeman J & Son	6/12/00	31/5/05	5	19	Ongoing	£1,719		
Cowcourse	Kirkland J	4/12/00	31/5/05	5	71	Ongoing	£7,413		
Herries Farms	Herries Farms	18/12/00	31/5/05	5	114	Ongoing	£11,846		
Hollands	Brown A & Son	3/12/00	31/5/05	5	32	Ongoing	£2,887		
Kells	MacTaggart H	22/1/01	31/5/05	5	21	Ongoing	£1,237		
Ladyhall	Byers R & Son	4/12/00	31/5/05	5	23	Ongoing	£3,299		
Midlocharwoods	Oliphant R	5/12/00	31/5/05	5	24	Ongoing	£2,393		
Midtown Farm	Graham J & J	4/12/00	31/5/05	5	57	Ongoing	£11,014		
Nether Locharwoods	Guy D & R	15/11/00	31/5/05	5	14	Ongoing	£2,859		
Newfield	Brown A & Son	6/12/00	31/5/05	5	43	Ongoing	£8,319		
Newmains	Wyllie J & P	6/12/00	31/5/05	5	111	Ongoing	£12,613		
Powhillon	Marshall A	2/12/00	31/5/05	5	55	Ongoing	£6,087		
Shearington	Shearington Farmers	3/12/00	31/5/05	5	58	Ongoing	£7,284		
Southwick Home farm	Thomas R	18/12/00	31/5/05	5	137	Ongoing	£19,878		
Upper Locharwoods	Jamieson J	6/12/00	31/5/05	5	12	Ongoing	£575		
West Preston	Kingan J & Sons Ltd	13/12/00	31/5/05	5	74	Ongoing	£11,272		
<b>Number of ongoing cases</b>	<b>18</b>			<b>Total</b>	<b>921</b>	<b>Ongoing</b>	<b>£117,887</b>	<b>£0</b>	

## 62. South Walls, Orkney Goose Management Scheme during year to 31 March 2002

The South Walls, Orkney Goose Management Scheme, relaunched in October 2000 under the aegis of the National Goose Management Review Group, aims to help integrate productive farming with the conservation of barnacle geese and their grazing on farmland at South Walls.

The following table provides details of SNH expenditure (£15,380) during the year on 16 South Walls, Orkney Goose Management Scheme agreements covering an estimated 642 ha (net area 610 ha), concluded by SNH under S.49(A) Countryside (Scotland) Act 1967.

Property Name	Party / Payee Name	Start Date	Expiry Date	Term in Years	Area (ha)	Status	Annual Payments	Other Payments	Notes
Crowlaing	Sinclair A	1/10/00	30/9/05	5	134	Ongoing	£100		June 01/02 Participation payment arrears scheme year 00/01
	Sinclair A						£5,415		June 01/02 Buffer zone arrears scheme year 00/01
	Sinclair A						£2,844		Dec 01/02 Buffer zone arrears scheme year 01/02
Althsdale	Sutherland D & K	1/10/00	30/9/05	5	67	Ongoing	£3,419		June 01/02 Buffer zone arrears scheme year 00/01
	Sutherland D & K						£1,903		Dec 01/02 Buffer zone arrears scheme year 01/02
Wasbister	Sutherland D & K	1/10/00	30/9/05	5	25	Ongoing	£100		June 01/02 Participation payment arrears scheme year 00/01
	Trustees of McFedries S & McFedries E						£100		June 01/02 Participation payment arrears scheme year 00/01
Booth	Trustees of McFedries S & McFedries E						£99		June 01/02 Buffer zone arrears scheme year 00/01
	Trustees of McFedries S & McFedries E						£101		Dec 01/02 Buffer zone arrears scheme year 01/02
Little Wards	Dunnet E	1/10/00	30/9/05	5	22	Ongoing	£100		June 01/02 Participation payment arrears scheme year 00/01
	Robertson I & V	1/10/00	30/9/05	5	82	Ongoing	£100		June 01/02 Participation payment arrears scheme year 00/01
Part of Snelsetter	Webster M	1/10/00	30/9/05	5	12	Ongoing	£100		June 01/02 Participation payment arrears scheme year 00/01
	Kirkpatrick K	1/10/00	30/9/05	5	14	Ongoing	£100		June 01/02 Participation payment arrears scheme year 00/01
Seatters	McFedries I & C	1/10/00	30/9/05	5	30	Ongoing	£100		June 01/02 Participation payment arrears scheme year 00/01
	Seatter H	1/10/00	30/9/05	5	44	Ongoing	£100		June 01/02 Participation payment arrears scheme year 00/01
Hillhouse	Traynor M & J	1/10/00	30/9/05	5	6	Ongoing	£100		June 01/02 Participation payment arrears scheme year 00/01
	Groat J & M	1/10/00	30/9/05	5	75	Ongoing	£100		June 01/02 Participation payment arrears scheme year 00/01
Newbigging	Hudson J	1/10/00	30/9/05	5	16	Ongoing	£100		June 01/02 Participation payment arrears scheme year 00/01
	Budge J	1/10/00	30/9/05	5	47	Ongoing	£100		June 01/02 Participation payment arrears scheme year 00/01
Snelsetter	Davidson I	1/10/00	30/9/05	5	49	Ongoing	£100		June 01/02 Participation payment arrears scheme year 00/01
	Smith R	1/10/00	30/9/05	5	15	Ongoing	£100		June 01/02 Participation payment arrears scheme year 00/01
Housenea (Newhouse)	Craigmyle Community Trust Ltd.	1/10/00	30/9/05	5	3	Ongoing	£100		June 01/02 Participation payment arrears scheme year 00/01
<b>Number of ongoing cases 16</b>						<b>Ongoing</b>	<b>£15,380</b>		<b>£0</b>

### 63. Ardnamurchan Grassland Wildlife Management Scheme during year to 31 March 2002

The Ardnamurchan Grassland Wildlife Management Scheme, run as part of a partnership between SNH, The Crofters Commission, RSPB, and other crofting interests, in conjunction with the lomairt aig an Oir programme, aims to encourage the sensitive management of the area's remaining species-rich grassland.

The following table provides details of SNH expenditure (£5,067) during the year on 19 Ardnamurchan Grassland Wildlife Management Scheme agreements covering 65 ha, concluded by SNH under S.49(A) Countryside (Scotland) Act 1967.

Property Name	Party / Payee Name	Start Date	Expiry Date	Term in Years	Area (ha)	Status	Annual Payments	Other Payments <sup>1</sup>	Notes
3 Glasbheinn	MacLachlan H	1/5/01	30/4/02	1	1.4	New	£140		
Bal na Ha	Khan M	1/5/01	30/4/02	1	6.7	New	£524		
Bealach Ruadh	Ferguson H	1/5/01	30/4/02	1	5.1	New	£462		
Ben Hiant	MacLachlan A	1/5/01	30/4/02	1	1.1	New	£120		
Bogha Caol Ard	Potts T	1/5/01	30/4/02	1	1.1	New	£130		
Cala Mojo	MacLachlan I	1/5/01	30/4/02	1	1.4	New	£143		
Craig Ard	Scott M	1/5/01	30/4/02	1	2.5	New	£135		
Craig Rowan	Ford P	30/4/01	29/4/02	1	2.7	New	£205		
Cuil Mhuille	Ramon I	1/5/01	30/4/02	1	1.1	New	£280		
Grianan	MacPhail J	30/4/01	29/4/02	1	9.6	New	£675		Fencing payment
Hillview	Cameron J <sup>2</sup>						£80		
Lanith	MacFarlane M	1/5/01	30/4/02	1	4.1	New	£316		
Lower Scotstown	MacGillivray K	1/5/01	30/4/02	1	1.8	New	£178		
Old Post Office	Darvill J	1/5/01	30/4/02	1	1.3	New	£153		
Ormsaigbeag	Stewart A	1/5/01	30/4/02	1	14.0	New	£550		
Pier Road	Cameron A	1/5/01	30/4/02	1	1.3	New	£110		
Smirasary	MacLachlan R	27/4/01	26/4/02	1	1.4	New	£154		
Swordle Farm	MacIsaac D	1/5/01	30/4/02	1	1.5	New	£272		
Upper Scotstown	Hughes E	1/5/01	30/4/02	1	5.5	New	£310		
	Marriot J	1/5/01	30/4/02	1	1.4	New	£130		
<b>Number of new cases</b>	<b>19</b>			<b>Total</b>	<b>65</b>	<b>New</b>	<b>£4,987</b>	<b>£80</b>	

Property Name	Party / Payee Name	Start Date	Expiry Date	Term in Years	Area (ha)	Status	Annual Payments	Other Payments <sup>1</sup>	Notes
3 Glasbheinn	MacLachlan H	19/4/00	18/4/01	1	1.4	Expired			
Ardnamurchan Estate	Houston D	19/4/00	18/4/01	1	63.6	Expired			
Bal na Ha	Khan M	19/4/00	18/4/01	1	6.7	Expired			
Bealach Ruadh	Ferguson H	19/4/00	18/4/01	1	5.1	Expired			
Ben Hiant	MacLachlan A	19/4/00	18/4/01	1	1.1	Expired			
Bogha Caol Ard	Potts T	19/4/00	18/4/01	1	1.1	Expired			
Cala Mojo	MacLachlan I	19/4/00	18/4/01	1	1.4	Expired			
Craig Ard	Scott M	19/4/00	18/4/01	1	2.5	Expired			
Crosshill	MacGillivray W	19/4/00	18/4/01	1	1.8	Expired			
Cuil Mhuille	Ramon I	19/4/00	18/4/01	1	1.1	Expired			
Hillview	MacPhail I	19/4/00	18/4/01	1	4.1	Expired			
Lanith	MacGillivray K	19/4/00	18/4/01	1	1.8	Expired			
Lower Scotstown	Darvill J	19/4/00	18/4/01	1	1.3	Expired			
Old Post Office	Stewart A	19/4/00	18/4/01	1	14.0	Expired			
Ormsaigbeag	Cameron A	19/4/00	18/4/01	1	1.3	Expired			
Sharon	MacKenzie K	19/4/00	18/4/01	1	1.0	Expired			
Shielfoot Common Grazings	Macpherson A	19/4/00	18/4/01	1	1.8	Expired			
Smirasary	MacIsaac D	19/4/00	18/4/01	1	1.5	Expired			
Swordle Farm	Hughes E	19/4/00	18/4/01	1	5.5	Expired			
Upper Scotstown	Marriot J	19/4/00	18/4/01	1	1.4	Expired			
<b>Number of expired cases</b>	<b>20</b>			<b>Total</b>	<b>119</b>	<b>Expired</b>	<b>£0</b>	<b>£0</b>	

<sup>1</sup> Other payments may include lump-sum or management payments or arrears.

<sup>2</sup> Indicates that the payee is a contractor or agent.



## 64. Corncrake SPA Management Scheme during year to 31 March 2002

The Corncrake SPA Management Scheme provides financial incentives to help safeguard populations of breeding corncrakes within Special Protection Areas (SPAs) by encouraging and supporting the sympathetic management of agricultural land in the Western Isles, Tiree, Coll and Islay.

The following table provides details of SNH expenditure (£42,274) during the year on 127 Corncrake SPA Management Scheme agreements covering 265 ha, concluded by SNH under S.49(A) Countryside (Scotland) Act 1967.

Local Authority	Property Name	Party / Payee Name	Start Date	Expiry Date	Term in Years	Area (ha)	Status	Annual Payments	Other Payments	Notes
Argyll and Bute	12 Crossapol	Worsley A	1/3/01	28/2/02	1	3.44	Expired	£482		
Argyll and Bute	15 Crossapol	Cameron I	1/3/01	28/2/02	1	8.43	Expired	£1,180		
Argyll and Bute	2 Sandaig	MacArthur M	1/3/01	28/2/02	1	1.03	Expired	£159		
Argyll and Bute	5 Kimoluaig	Madean C	1/3/01	28/2/02	1	2.82	Expired	£395		
Argyll and Bute	6 Crossapol	Paterson I	1/3/01	28/2/02	1	4.41	Expired	£617		
Argyll and Bute	7 Balemartine	Tester M	1/3/01	28/2/02	1	1.03	Expired	£159		
Argyll and Bute	7 Balemartine	Tester M	1/3/01	28/2/02	1	7.25	Expired	£1,037		
Argyll and Bute	7 Ballnoe	MacArthur D	1/3/01	28/2/02	1	9.95	Expired	£1,393		
Argyll and Bute	7 Shore Street	McArthur J	1/3/01	28/2/02	1	3.25	Expired	£485		
Argyll and Bute	Airport View	MacFadyen N	1/3/01	28/2/02	1	8.19	Expired	£1,161		
Argyll and Bute	Arday	Maophall J	1/3/01	28/2/02	1	4.08	Expired	£557		
Argyll and Bute	Breachacha Castle	Macean-Bristol Major N	1/3/01	28/2/02	1	0.05	Expired	£9		
Argyll and Bute	Burnside	MacArthur J	1/3/01	28/2/02	1	4.03	Expired	£564		
Argyll and Bute	Burnside	MacArthur L	1/3/01	28/2/02	1	4.90	Expired	£686		
Argyll and Bute	Carrig House	Roy J	1/3/01	28/2/02	1	0.15	Expired	£30		
Argyll and Bute	Craignish	MacKay R	1/3/01	28/2/02	1	6.67	Expired	£1,030		
Argyll and Bute	Gleann Mor	McCormick F	1/3/01	28/2/02	1	2.54	Expired	£376		
Argyll and Bute	Heylpol Farm	MacLean A	1/3/01	28/2/02	1	2.43	Expired	£340		
Argyll and Bute	Hillside	Brown A	1/3/01	28/2/02	1	5.85	Expired	£819		
Argyll and Bute	Mull View	Fletcher J	1/3/01	28/2/02	1	3.44	Expired	£482		
Argyll and Bute	Uig Cottage	Dickson S	1/3/01	28/2/02	1	0.85	Expired	£138		
Western Isles	1 Eoligarry	MacKinnon M	9/5/01	28/2/02	1	2.50	Expired	£250		
Western Isles	1 Lionel Ness	Smith J	15/5/01	28/2/02	1	1.90	Expired	£310		
Western Isles	1 Upper Barvas	MacLeod J	3/4/01	28/2/02	1	2.50	Expired	£290		
Western Isles	10 Balaivanich	Campbell D	31/5/01	28/2/02	1	1.26	Expired	£126		
Western Isles	10 Cross Ness	Smith A	25/5/01	28/2/02	1	1.10	Expired	£110		
Western Isles	10 Habost Ness	MacKenzie C	30/3/01	28/2/02	1	2.80	Expired	£307		
Western Isles	10 Lionel Ness	Smith N	1/6/01	28/2/02	1	0.80	Expired	£160		
Western Isles	10 Lower Barvas	MacRitchie N	23/5/01	28/2/02	1	2.13	Expired	£213		
Western Isles	10/17 Tigharry	MacDonald D	25/4/01	28/2/02	1	0.11	Expired	£50		
Western Isles	11 Upper Barvas	MacDonald E	31/3/01	28/2/02	1	2.66	Expired	£1,099		

Local Authority	Property Name	Party / Payee Name	Start Date	Expiry Date	Term in Years	Area (ha)	Status	Annual Payments	Other Payments	Notes
Western Isles	11 West Gerinish	MacDonald D	11/7/01	28/2/02	1	0.50	Expired	£100		
Western Isles	12 Eoligarry	Campbell K	29/5/01	28/2/02	1	3.00	Expired	£300		
Western Isles	12 Limiclate	Shepherd D & S	23/4/01	28/2/02	1	0.63	Expired	£63		
Western Isles	12 Lower Barvas	MacLeod D	23/5/01	28/2/02	1	1.90	Expired	£190		
Western Isles	12 Tortlum	MacPhee J	13/7/01	28/2/02	1	3.30	Expired	£330		
Western Isles	12 Upper Barvas	MacKay K	16/4/01	28/2/02	1	1.42	Expired	£142		
Western Isles	13 Lower Barvas	MacDonald D	28/5/01	28/2/02	1	0.56	Expired	£70		
Western Isles	14 Cross Ness	Levi C	28/3/01	28/2/02	1	0.55	Expired	£100		
Western Isles	14 Habost Ness	Groundsell R	27/5/01	28/2/02	1	1.45	Expired	£2,445		
Western Isles	15 Cross, Ness	MacRitchie N	23/5/01	28/2/02	1	1.90	Expired	£190		
Western Isles	15 Eoligarry	Henderson C	9/4/01	28/2/02	1	0.50	Expired	£100		
Western Isles	15 Lower Barvas	MacLeod M	7/4/01	28/2/02	1	1.07	Expired	£70		
Western Isles	15 Swainbost Ness	MacDonald N	31/3/01	28/2/02	1	0.66	Expired	£100		
Western Isles	15 Upper Barvas	Morrison D	31/3/01	28/2/02	1	0.40	Expired	£80		
Western Isles	15 West Gerinish	MacDonald H	29/5/01	28/2/02	1	7.89	Expired	£789		
Western Isles	16 Upper Barvas	MacLeod D	2/6/01	28/2/02	1	2.40	Expired	£240		
Western Isles	17 Cross Ness	MacKenzie M	30/3/01	28/2/02	1	1.30	Expired	£180		
Western Isles	18 Cross Ness	MacLeod D	25/5/01	28/2/02	1	1.60	Expired	£160		
Western Isles	18 Limiclate	MacPherson I	25/4/01	28/2/02	1	1.62	Expired	£207		
Western Isles	18 Lower Barvas	MacIver F	6/6/01	28/2/02	1	0.32	Expired	£70		
Western Isles	18 Upper Barvas	MacKay N	31/5/01	28/2/02	1	0.60	Expired	£70		
Western Isles	19 & 24 Tortlum	Buchanan J	29/5/01	28/2/02	1	2.00	Expired	£200		
Western Isles	19 Lionel Ness	MacKay A	23/5/01	28/2/02	1	0.36	Expired	£70		
Western Isles	2 Clachan Sands	Robertson M	5/4/01	28/2/02	1	0.25	Expired	£50		
Western Isles	2 Eoligarry	MacLeod A	11/6/01	28/2/02	1	4.00	Expired	£400		
Western Isles	2 Lionel Ness	MacKenzie A	28/3/01	28/2/02	1	1.00	Expired	£100		
Western Isles	20 Lower Barvas	MacIver F	6/6/01	28/2/02	1	0.57	Expired	£100		
Western Isles	21 Lionel Ness	Campbell A	28/3/01	28/2/02	1	0.90	Expired	£100		
Western Isles	21 Upper Barvas	Morrison A	30/3/01	28/2/02	1	1.78	Expired	£228		
Western Isles	23 Callivicol Ness	Paterson J	6/4/01	28/2/02	1	0.57	Expired	£100		
Western Isles	23 Lionel Ness	Smith A	25/5/01	28/2/02	1	0.40	Expired	£70		
Western Isles	24 Eoligarry	MacKinnon M	29/5/01	28/2/02	1	1.90	Expired	£190		
Western Isles	24 Swainbost Ness	MacLean M	22/5/01	28/2/02	1	0.62	Expired	£70		
Western Isles	24 Upper Barvas	MacDonald A	28/3/01	28/2/02	1	2.43	Expired	£173		
Western Isles	27 Lower Barvas	MacLeod P	4/6/01	28/2/02	1	0.50	Expired	£100		
Western Isles	28 Lower Barvas	MacLeod M	7/4/01	28/2/02	1	0.33	Expired	£100		
Western Isles	28 Swainbost Ness	MacRitchie M	6/4/01	28/2/02	1	0.50	Expired	£100		
Western Isles	29 Eoligarry	Manford N	29/5/01	28/2/02	1	4.30	Expired	£430		

64. Corncrake SPA Management Scheme during year to 31 March 2002 (continued)

Local Authority	Property Name	Party / Payee Name	Start Date	Expiry Date	Term in Years	Area (ha)	Status	Annual Payments	Other Payments	Notes
Western Isles	29 Habost Ness	Goldinger C	22/4/01	28/2/02	1	0.70	Expired	£100		
Western Isles	290 Kilpheder	MacKay R	19/4/01	28/2/02	1	4.10	Expired	£410		
Western Isles	3 Lionel Ness	Smith J	9/4/01	28/2/02	1	1.00	Expired	£100		
Western Isles	3 Torlum	MacKay J	19/7/01	28/2/02	1	0.20	Expired	£50		
Western Isles	3 Upper Barvas	MacAskill J	2/4/01	28/2/02	1	1.85	Expired	£180		
Western Isles	30 Swainbost Ness	Maclver J	30/3/01	28/2/02	1	2.50	Expired	£300		
Western Isles	309 Kilpheder	MacKellaig A	29/5/01	28/2/02	1	4.17	Expired	£417		
Western Isles	31 Lower Barvas	MacLean K	24/5/01	28/2/02	1	1.73	Expired	£1,699		
Western Isles	32 Eoligary	MacLeod E	30/5/01	28/2/02	1	2.40	Expired	£240		
Western Isles	32 Lower Barvas	Morrison C	23/5/01	28/2/02	1	2.17	Expired	£2,071		
Western Isles	322 North Boisdale	MacIntyre J	9/4/01	28/2/02	1	0.75	Expired	£100		
Western Isles	335 North Boisdale	MacKenzie A	29/5/01	28/2/02	1	1.25	Expired	£125		
Western Isles	336B North Boisdale	Steele M	8/5/01	28/2/02	1	5.40	Expired	£540		
Western Isles	337 North Boisdale	Morrison R	1/5/01	28/2/02	1	2.80	Expired	£280		
Western Isles	34 Eoligary	MacMillan J	31/5/01	28/2/02	1	2.02	Expired	£202		
Western Isles	34 Lower Barvas	Smith A	22/5/01	28/2/02	1	2.53	Expired	£293		
Western Isles	343 North Boisdale	MacLeod M	12/7/01	28/2/02	1	2.18	Expired	£218		
Western Isles	35 Habost Ness	MacLeod M	24/5/01	28/2/02	1	2.80	Expired	£280		
Western Isles	35 Lower Barvas	Morrison C	1/6/01	28/2/02	1	2.20	Expired	£340		
Western Isles	352 South Boisdale	MacCormack M	5/6/01	28/2/02	1	0.68	Expired	£68		
Western Isles	36 Lower Barvas	MacMillan A	26/5/01	28/2/02	1	2.30	Expired	£361		
Western Isles	360 South Boisdale	MacPhee C	29/5/01	28/2/02	1	1.30	Expired	£130		
Western Isles	363 South Boisdale	MacPhee D	16/5/01	28/2/02	1	1.40	Expired	£140		
Western Isles	366 & 359 South Boisdale	Smith J	19/4/01	28/2/02	1	2.90	Expired	£290		
Western Isles	37 Lower Barvas	MacLeod G	2/4/01	28/2/02	1	0.94	Expired	£130		
Western Isles	39 Lower Barvas	Morrison D	24/5/01	28/2/02	1	2.10	Expired	£210		
Western Isles	4 & 5 Nunton	MacDonald J	31/5/01	28/2/02	1	2.50	Expired	£250		
Western Isles	4 Aird	MacDonald M	11/6/01	28/2/02	1	1.00	Expired	£100		
Western Isles	4 Habost Ness	MacLean A	21/5/01	28/2/02	1	1.62	Expired	£162		
Western Isles	4 Knockaird Ness	MacLean C	6/6/01	28/2/02	1	0.92	Expired	£486		
Western Isles	4 Newton	Dick A	5/4/01	28/2/02	1	0.25	Expired	£50		
Western Isles	40 Lower Barvas	Morrison D	31/3/01	28/2/02	1	0.60	Expired	£100		
Western Isles	41 Lower Barvas	MacLeod J	1/6/01	28/2/02	1	2.60	Expired	£900		
Western Isles	414 Smerciate	Collier D & A	8/5/01	28/2/02	1	0.90	Expired	£90		
Western Isles	42 Lower Barvas	MacDonald A	2/6/01	28/2/02	1	1.65	Expired	£165		
Western Isles	43 Lower Barvas	Smith C	25/5/01	28/2/02	1	2.10	Expired	£210		
Western Isles	45 Lower Barvas	MacLeod J	23/5/01	28/2/02	1	0.50	Expired	£100		
Western Isles	47 Lower Barvas	Murray J	26/5/01	28/2/02	1	1.10	Expired	£110		

Local Authority	Property Name	Party / Payee Name	Start Date	Expiry Date	Term in Years	Area (ha)	Status	Annual Payments	Other Payments	Notes
Western Isles	48 Lower Barvas	MacRitchie M	8/5/01	28/2/02	1	0.84	Expired	£126		
Western Isles	49 Lower Barvas	Matheson J	23/5/01	28/2/02	1	0.64	Expired	£1,340		
Western Isles	5 Eoligarry	MacNeil R	21/6/01	28/2/02	1	2.20	Expired	£220		
Western Isles	56 Lower Barvas	MacDonald C	5/5/01	28/2/02	1	0.46	Expired	£92		
Western Isles	6 & 8 Eoligarry	MacLean A	30/5/01	28/2/02	1	5.20	Expired	£520		
Western Isles	6 Lower Barvas	MacIver C	7/6/01	28/2/02	1	0.90	Expired	£90		
Western Isles	6 Upper Barvas	Morrison A	25/6/01	28/2/02	1	1.65	Expired	£165		
Western Isles	7a Knockaird Ness	Morrison E	3/4/01	28/2/02	1	0.74	Expired	£170		
Western Isles	7b Knockaird Ness	Campbell M	28/5/01	28/2/02	1	0.65	Expired	£70		
Western Isles	8 Clachan Sands	MacDonald D	11/5/01	28/2/02	1	0.24	Expired	£50		
Western Isles	8 Habost Ness	Murray A	7/6/01	28/2/02	1	1.55	Expired	£155		
Western Isles	8 Howmore	MacDonald I	1/5/01	28/2/02	1	2.10	Expired	£190		
Western Isles	9 Eoligarry	MacNeil J	9/5/01	28/2/02	1	1.00	Expired	£100		
Western Isles	9 Fivepenny, Ness	Watson J	9/3/01	28/2/02	1	0.20	Expired	£50		
Western Isles	9 Lionel Ness	MacKenzie C	10/5/01	28/2/02	1	0.50	Expired	£70		
Western Isles	9 Lower Barvas	MacIver F	1/5/01	28/2/02	1	0.90	Expired	£70		
Western Isles	9 Tigharry	MacDonald A	29/5/01	28/2/02	1	0.45	Expired	£90		
Western Isles	Drimore & Grogarry Farms	MacAskill N	21/6/01	28/2/02	1	8.62	Expired	£2,338		
Western Isles	Fivepenny Grazings	Fivepenny Common Grazings	24/5/01	28/2/02	1	6.00	Expired	£600		
Western Isles	Lower Barvas Grazings	Lower Barvas Common Grazings	24/4/01	28/2/02	1	1.30	Expired	£180		
<b>Number of expired cases</b>						<b>127</b>	<b>Expired</b>	<b>£42,274</b>	<b>£0</b>	

## 65. Solway Merse Management Scheme during year to 31 March 2002

The Solway Merse Management Scheme, established in 1996, aims to maintain and promote improvements to saltmarsh habitats, which are of interest in their own right, and which support important populations of wintering wildfowl, waders, and natterjack toads.

The Scheme is now closed for new applications and ongoing agreements are due to expire on 31 December 2002. The Scheme will be reviewed before this date.

The following table provides details of SNH expenditure (£46,055) during the year on 40 Solway Merse Management Scheme agreements, covering 1,207 ha, concluded by SNH under S.49(A) Countryside (Scotland) Act 1967.

Property Name	Party / Payee Name	Start Date	Expiry Date	Term in Years	Area (ha)	Status	Annual Payments	Other Payments	Notes
Barholm Mains	Oxley F	18/5/96	31/12/02	7	72	Ongoing	£2,617		
Bambarroch	Road J & Son	17/6/96	31/12/02	7	5	Ongoing	£300		
Barsalloch	Brown D	16/5/96	31/12/02	7	128	Ongoing	£4,570		
Borrowmoss	Surplice M	15/5/96	31/12/02	7	57	Ongoing	£2,096		
Bowhouse	Herries Farm	27/8/96	31/12/02	7	135	Ongoing	£4,815		
Cally Mains	Prentice J & Son	31/8/97	31/12/02	6	21	Ongoing	£740		
Cannee Farm	Dunlop R	12/6/01	31/12/02	2	19	Ongoing	£740		
Carsenestock	Morton I & Partners	30/11/97	31/12/02	6	25	Ongoing	£951		
Carsewalloch	Campbell G & Co	17/5/96	31/12/02	7	27	Ongoing	£1,018		
Castle Cary	Castle Cary Grass Parks	14/5/96	31/12/02	7	19	Ongoing	£759		
Castle Sod	Hutchison C	13/5/96	31/12/02	7	5	Ongoing	£300		
Chapelcroft	Broath G & Son	4/7/96	31/12/02	7	18	Ongoing	£703		
Crook of Baldoon	Armstrong G	18/6/96	31/12/02	7	99	Ongoing	£3,538		
Dornock House	Morrison G	12/7/96	31/12/02	7	6	Ongoing	£300		
East Kirkland	Bythell D	4/7/96	31/12/02	7	22	Ongoing	£864		
Gardrum	Retson J & Son	22/5/96	31/12/02	7	5	Ongoing	£300		
Geldston Castle	Weatherall Scott Trust	2/9/96	31/12/02	7	22	Ongoing	£797		
Gibbonhill	RSPB	12/5/96	31/12/02	7	66	Ongoing	£2,393		
Grange of Cree	Cousar J	9/9/96	31/12/02	7	27	Ongoing	£1,042		
Greenmerse	Austin A	15/12/97	31/12/02	6	60	Ongoing	£2,190		
Kirkconnell	RSPB	3/5/96	31/12/02	7	82	Ongoing	£2,964		
Kirkhouse	McMyn J	8/3/96	31/12/02	7	6	Ongoing	£300		
Ladyhall	Byers R	16/2/96	31/12/02	7	16	Ongoing	£661		
Meikle Richom	Richardson J & Sons	13/10/97	31/12/02	6	16	Ongoing	£643		
Midtown	Graham J & J	30/4/96	31/12/02	7	55	Ongoing	£2,019		
Milmfield	Milmfield New Farm Partnership	19/2/96	31/12/02	7	7	Ongoing	£341		
Nether Lochanwoods	Martin A	4/7/96	31/12/02	7	7	Ongoing	£350		

65. Solway Merse Management Scheme during year to 31 March 2002 (continued)

Property Name	Party / Payee Name	Start Date	Expiry Date	Term in Years	Area (ha)	Status	Annual Payments	Other Payments	Notes
Nethertown	Hamilton J & M	26/10/98	31/12/02	5	9	Ongoing	£390		
Netherwood Mains	Maxwell J & Sons	26/4/96	31/12/02	7	19	Ongoing	£739		
Old Graltney	Smith J	10/8/97	31/12/02	6	4	Ongoing	£300		
Pleasance	Sloan R	18/5/96	31/12/02	7	3	Ongoing	£300		
Redkirk	Ingham, Stuart	4/6/97	31/12/02	6	10	Ongoing	£444		
Redkirk	Wardlow S	2/3/96	31/12/02	7	7	Ongoing	£323		
Sarkfoot	Davidson J (Farms)	18/1/97	31/12/02	6	13	Ongoing	£530		
Southwick Coast	Scottish Wildlife Trust	21/2/96	31/12/02	7	7	Ongoing	£326		
Stewarton	Messrs McCormick G & Co	22/8/97	31/12/02	6	9	Ongoing	£406		
Stormont	Ritchie D	8/8/97	31/12/02	6	5	Ongoing	£300		
Thwaite	Broatch R	23/2/96	31/12/02	7	35	Ongoing	£1,322		
Torrerie	Thomas R	16/2/96	31/12/02	7	35	Ongoing	£1,303		
Whitecrook	Torbet A	7/12/96	31/12/02	7	28	Ongoing	£1,067		
<b>Number of ongoing cases</b>	<b>40</b>			<b>Total</b>	<b>1,207</b>	<b>Ongoing</b>	<b>£46,055</b>		<b>£0</b>

## 66. Isle of Mull White-tailed Eagle Demonstration Project during year to 31 March 2002

The Isle of Mull White-tailed Eagle Demonstration Project was instituted in 1998, to provide a three year interim measure to help safeguard the sea eagle population on Mull, while research clarified white-tailed sea eagles' depredation on lambs.

The project has been extended for a further year to 2003 to allow research disrupted by restrictions during the foot and mouth disease outbreak to be completed, and to provide an opportunity to work up a longer term strategy with farmers to secure the future requirements of sea eagles.

The following table provides details of SNH expenditure (£15,814) during the year on 19 Isle of Mull White-tailed Eagle Demonstration Project agreements covering 41,995 ha, concluded by SNH as part of a project carried out under S.5 Natural Heritage (Scotland) Act 1991.

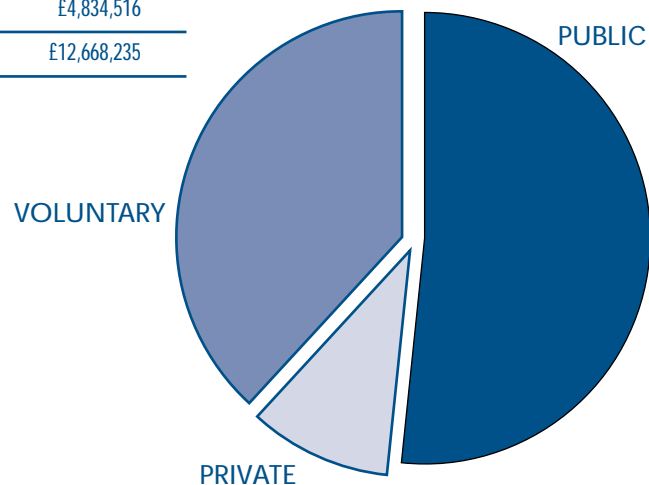
Property Name	Party / Payee Name	Start Date	Expiry Date	Term in Years	Area (ha)	Status	Annual Payments	Other Payments	Notes
Ardura	Storm Petroleum Ltd	1/1/01	31/12/01	1	1,527	Expired	£539		
Achnacraig	Achnacraig Estate	1/1/01	31/12/01	1	1,427	Expired	£897		
Ballymeanach (Including Burnside)	MacFadyen I	1/1/01	31/12/01	1	608	Expired	£798		
Bracadale Farm	Munro I	1/1/01	31/12/01	1	1,697	Expired	£778		
Callachally	MacPhail H	1/1/01	31/12/01	1	3,113	Expired	£1,219		
Duart & Gorsten	MacLean L	1/1/01	31/12/01	1	251	Expired	£641		
Glenaros	Scott C	1/1/01	31/12/01	1	799	Expired	£558		
Glenbyre	Executors of Corbett J	1/1/01	31/12/01	1	1,392	Expired	£578		
Kengharair	Caskie J	1/1/01	31/12/01	1	1,476	Expired	£916		
Kilfrinichen	Michael McArthur Properties	1/1/01	31/12/01	1	4,010	Expired	£558		
Killiechronan	Killiechronan Estate	1/1/01	31/12/01	1	2,113	Expired	£676		
Knock	MacLean L & Sons	1/1/01	31/12/01	1	3,517	Expired	£1,612		
Laggan	Corbett J & C	1/1/01	31/12/01	1	6,440	Expired	£919		
Lagganulva	Leitch R	1/1/01	31/12/01	1	1,732	Expired	£896		
Pennygown	MacGillivray D	1/1/01	31/12/01	1	3,511	Expired	£1,120		
Tenga	Boa H	1/1/01	31/12/01	1	1,187	Expired	£601		
Torloisk	Torloisk Estate	1/1/01	31/12/01	1	3,647	Expired	£1,372		
Torosay	Torosay Home Farm	1/1/01	31/12/01	1	426	Expired	£455		
Torosay Deer Forest	MacGillivray J	1/1/01	31/12/01	1	3,122	Expired	£681		
<b>Number of expired cases</b>	<b>19</b>			<b>Total</b>	<b>41,995</b>	<b>Expired</b>	<b>£15,814</b>		<b>£0</b>

# GRANTS

## 67. Grants awarded by SNH during the year to 31 March 2002 by sector

PUBLIC SECTOR GRANTS		
G2A	Employment of Staff	£4,166,833
G2B	Planning	£42,151
G2C	Sites/parks/nature reserves	£590,142
G2D	Land Purchase	£0
G2E	Capital projects	£307,343
G2F	Training	£0
G2G	Interpretation	£189,283
G2H	Others	£1,142,778
G2J	Partnership/contributions	£103,460
		£6,541,991
PRIVATE SECTOR GRANTS		
G3A	Employment of Staff	£204,913
G3B	Planning	£6,406
G3C	Sites/parks/nature reserves	£34,000
G3D	Land Purchase	£387
G3E	Capital projects	£588,732
G3F	Training	£2,812
G3G	Interpretation	£75,831
G3H	Others	£315,115
G3J	Partnership/contributions	£63,532
		£1,291,728
VOLUNTARY SECTOR GRANTS		
G4A	Employment of Staff	£907,607
G4B	Planning	£21,219
G4C	Sites/parks/nature reserves	£352,888
G4D	Land Purchase	£39,387
G4E	Capital projects	£118,076
G4F	Training	£32,947
G4G	Interpretation	£268,860
G4H	Volunteer Action grants	£535,047
G4J	Core Funding	£1,952,146
G4K	Others	£564,319
G4L	Partnership/contributions	£12,320
G5A	GB Inter-agency grants	£29,699
		£4,834,516

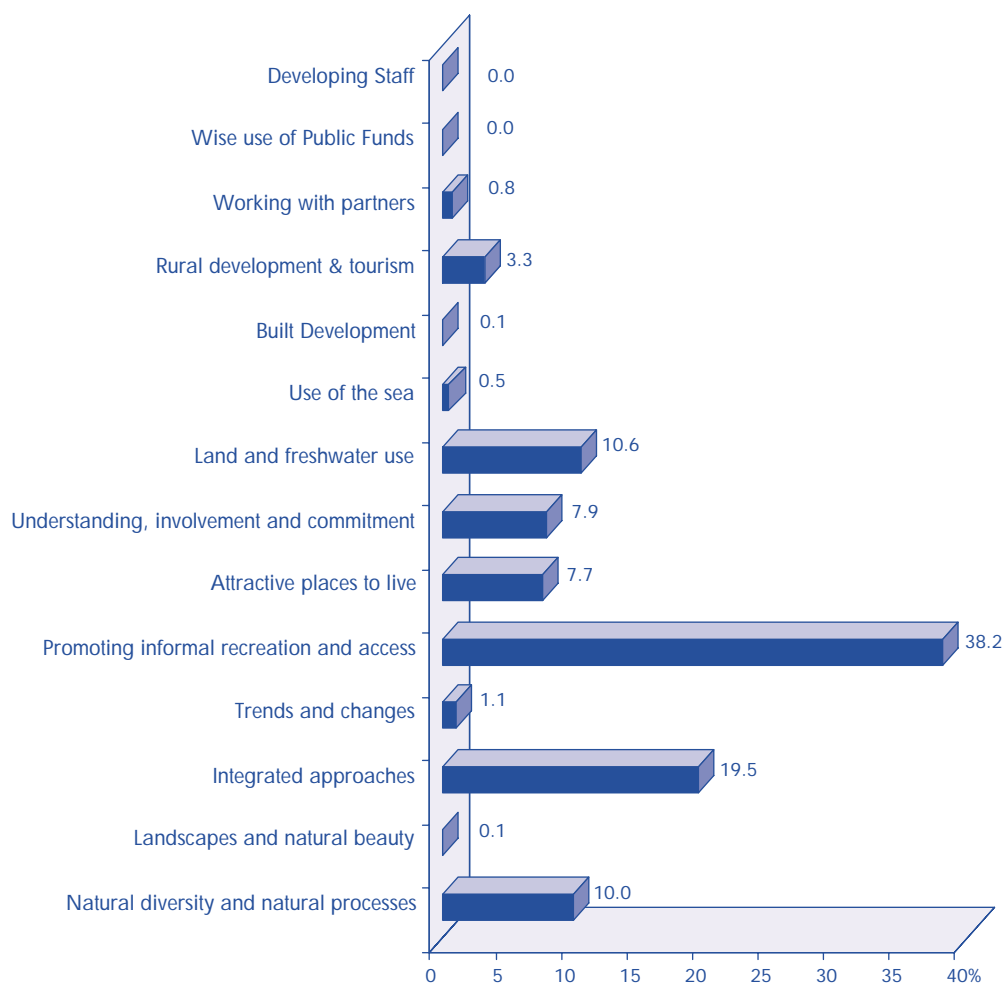
SECTOR	VALUE
PUBLIC	£6,541,991
PRIVATE	£1,291,728
VOLUNTARY	£4,834,516
	£12,668,235





## 68. Grants expenditure across our Corporate Programmes

Sub-Theme	Description		%
1.1	Natural diversity and natural processes	1,270,959	10.0
1.2	Landscapes and natural beauty	8,431	0.1
1.3	Integrated approaches	2,475,430	19.5
1.4	Trends and changes	139,094	1.1
2.1	Promoting informal recreation and access	4,844,394	38.2
2.2	Attractive places to live	978,137	7.7
2.3	Understanding, involvement and commitment	1,004,519	7.9
3.1	Land and freshwater use	1,341,980	10.6
3.2	Use of the sea	69,524	0.5
3.3	Built Development	8,985	0.1
3.4	Rural development & tourism	419,186	3.3
4.1	Working with partners	101,353	0.8
4.4	Wise use of Public Funds	431	0.0
4.5	Developing Staff	5,812	0.0
		12,668,235	



## 69. Projects attracting partnership funding during year to 31 March 2002

Lead Agency	Name of Project	Brief Description	Funding Source Objective 1 Objective 2 Objective 5b LIFE LEADER 11 Sponsorship Lottery	Management Unit	Total Project Cost	Total SNH Commitment over Life of Project	Total European Sponsorship or Lottery Funds Committed	SNH Net Expenditure 01/02	EC	Heritage	Millennium
Aberdeenshire Council	Aberdeenshire Path Networks 2000/2001	Paths for All	Objective 5b	Grampian	77,000.00	20,000.00	24,000.00	664.37	Y	N	N
Aberdeenshire Council	Aberdeenshire Path Networks 2001/2002	Paths for All	Objective 5b	Grampian	103,500.00	21,750.00	31,500.00	20,135.90	Y	N	N
Aberdeenshire Council	Ythan LIFE Project 2001 to 2005	Natural Heritage Creation and Restoration	LIFE	Grampian	464,335.00	56,755.00	225,298.00	3,553.00	Y	N	N
Abriachan Forest Trust	Forest Improvements at Abriachan 2001–2004	Volunteering, access and community action	Scottish Land Fund	East Highland	383,150.00	30,000.00	94,000.00	27,000.00	N	Y	N
Angus Council	Angus Millennium Forest	Plantings	Millennium Commission	Tayside	710,770.00	40,000.00	160,000.00	1,689.50	N	N	Y
Argyll & Bute Council	Interpretation at Bishops Glen Woodland	Countryside Interpretation	Objective 1 £5,000 Millennium Forest £5,000	Argyll & Stirling	30,000.00	15,000.00	10,000.00	9,000.00	Y	N	Y
Argyll & Bute Council	Countryside Access Strategy: Argyll & Bute	Access	Objective 1	Argyll & Stirling	391,410.00	102,500.00	154,708.00	24,265.91	Y	N	N
Argyll & Bute Local Biodiversity Partnership	Argyll and Bute Local Biodiversity Action Plan Officer	Project Officer	Leader 11	Argyll & Stirling	59,278.00	20,000.00	8,000.00	10,000.00	Y	N	N
Argyll Green Woodworkers Association	Interpretation at Barnluasgan	Display Boards and Signage	Millennium Forest	Argyll & Stirling	2,550.00	1,275.00	1,275.00	1,275.00	N	N	Y
Blackridge Community Countryside Access	Blackridge Com Countryside Access Path Network	Paths for All	Millennium Commission	Forth & Borders	14,869.00	5,300.00	7,869.00	5,300.00	N	N	Y
Borders Forest Trust	Borders Forest Trust – Carrifran Wildwood Project Officer	Project Officer	Millennium Forest	Dumfries & Galloway	727,267.00	49,443.97	125,000.00	12,161.30	N	N	Y
Borders Forest Trust	Borders Forest Trust – All Projects 2000–2002	Management Planning	European Commission £26,952 Heritage Lottery Fund £249,786 Landfill Tax £27,840 Millennium Forest £166,752	Forth & Borders	1,256,952.00	190,864.00	471,330.00	69,641.00	Y	Y	Y
British Trust for Conservation Volunteers Scotland	Community Local Action Network 01/02	Volunteering	Community Fund	Operational Support Unit	134,416.00	24,000.00	18,500.00	24,000.00	N	Y	N

69. Projects attracting partnership funding during year to 31 March 2002 (continued)

Lead Agency	Name of Project	Brief Description	Funding Source	Management Unit	Total Project Cost	Total SNH Commitment over Life of Project	Total European Sponsorship or Lottery Funds Committed	SNH Net Expenditure 01/02	EC	Heritage	Millennium
Cairngorms Partnership	Building Two Bridges on Glen Feshie Right of Way	Access	Objective 1	East Highland	16,500.00	6,000.00	1,500.00	5,549.16	Y	N	N
Caledonian Partnership	Atlantic Oakwoods	Restorative Management of oak woodland habitats	LIFE	Advisory Services and Natura	2,398,100.00	47,750.00	1,199,050.00	4,120.61	Y	N	N
Caledonian Partnership	Core Forest Sites	Special Areas of Conservation	LIFE	Various	2,995,000.00	456,000.00	772,000.00	195.78	Y	N	N
Comann Eachdraidh Lios Mor	Croft House Renovation (Tigh Iseaball Dhaidh)	Visitor Centres	Heritage Lottery Fund	Argyll & Stirling	65,850.00	8,308.00	43,842.00	3,000.00	N	Y	N
Comhairle nan Eilean Siar	Coastal Access Project	Access	Objective 1	Western Isles	325,925.91	26,400.00	216,380.00	1,399.57	Y	N	N
Cree Valley Community Woodlands	Cree Valley Community Woodlands Trust – Interpretation Boards	Countryside Interpretation	Millennium Forest	Dumfries & Galloway	8,815.00	4,407.50	2,732.65	4,355.00	N	N	Y
Cree Valley Community Woodlands	Cree Valley Community Woodlands Trust – Estate Worker 99-01	Staff	Millennium Forest	Dumfries & Galloway	19,200.00	7,048.00	5,952.00	562.75	N	N	Y
Cree Valley Community Woodlands	Cree Valley Community Woodlands Trust – Project Manager	Project Officer	Objective 5b £16,750 Millennium Forest £27,600	Dumfries & Galloway	125,740.00	26,575.00	44,350.00	7,634.40	Y	N	Y
Cromarty Firth Port Authority	Cromarty Firth Management Strategy Implementation Project	Project Officer and strategy implementation	Objective 1	East Highland	135,000.00	15,000.00	67,500.00	5,213.99	Y	N	N
Discover Coll	Discover Coll – Island Interpretation	Countryside Interpretation	Heritage Lottery Fund	Argyll & Stirling	34,975.00	1,991.20	23,811.00	834.06	N	Y	N
Dumfries & Galloway Council	Local Biodiversity Action Plan Project Officer – October 1999 to August 2002	Project Officer	Objective 2	Dumfries & Galloway	77,200.00	14,450.00	39,100.00	6,276.94	Y	N	N
Dumfries & Galloway Tourist Board	Access Marketing Strategy for Dumfries & Galloway	Access	Objective 2	Dumfries & Galloway	632,000.00	45,000.00	316,000.00	15,000.00	Y	N	N
Dundee City Council	Dundee's Environmental Stocktake	Survey / Recording Scheme	Heritage Lottery Fund	Tayside	150,000.00	9,500.00	30,000.00	5,000.00	N	Y	N
Dundee City Council	Dundee City Council Paths For All Initiative	Paths for All	European Union £50,000 Landfill Tax £20,000 Heritage Lottery Fund £104,163 New Opportunities Fund £127,838	Tayside	1,027,302.00	113,574.00	302,001.00	18,676.03	Y	Y	N
East Ayrshire Council	2000 for 2000 Planting for the New Millennium	Environmental education within schools, tree planting	Millennium Forest	Strathclyde & Ayrshire	24,750.00	9,250.00	9,000.00	2,568.30	N	N	Y

69. Projects attracting partnership funding during year to 31 March 2002 (continued)

Lead Agency	Name of Project	Brief Description	Funding Source	Management Unit	Total Project Cost	Total SNH Commitment over Life of Project	Total European Sponsorship or Lottery Funds Committed	SNH Net Expenditure 01/02	EC	Heritage	Millennium
Edinburgh Greenbelt Trust	Edinburgh Greenbelt Trust East Lothian Sustainable Path Network	Paths for All	Objective 5b £53,000 Landfill Tax £48,000	Forth & Borders	36,049.00	10,000.00	101,000.00	8,540.79	Y	N	N
English Nature	Safeguarding Natura 2000 Rivers in the UK	Establish Natura 2000 River Conservation Strategies in Selected Catchments in the UK	LIFE	Argyll & Stirling and Natura	1,475,500.00	122,300.00	737,750.00	57,000 Net Cash 8,800 Kind	Y	N	N
Farm and Rural Business Division	Loch Watten Pollution Minimisation Project	Assessment of inputs to loch from agricultural practices	Landfill Tax	North Highland	18,150.00	2,990.00	10,000.00	2,990.00	N	N	N
Farming and Wildlife Advisory Group	Tree Project Officer	Project Officer	Millennium Forest	Northern Isles	177,352.00	18,916.58	76,200.00	1,637.63	N	N	Y
Farming and Wildlife Advisory Group	Farming & Wildlife Advisory Group	Farming & Wildlife Advisory Group Officers	Objective 1	Operational Support Unit	392,430.00	78,486.00	196,215.00	16,878.50	Y	N	N
Fife Council	Fife Millennium Forest Project	Management Planning	Millennium Forest	Forth & Borders	86,000.00	18,000.00	32,300.00	8,556.00	N	N	Y
Forest Enterprise	Craik Forest Initiative	Countryside Interpretation Access	Heritage Lottery Fund	Forth & Borders	37,000.00	1,500.00	9,250.00	1,500.00	N	Y	N
Forest Enterprise	'The long walk in', Glenmore Footpath 2001-2002	Access	Objective 1	East Highland	111,710.68	29,000.00	13,000.00	29,000.00	Y	N	N
Forest Enterprise	Tweed Valley Forest Recreation Improvements 1999-2002	Facilities	Heritage Lottery Fund	Forth & Borders	246,000.00	9,900.00	148,100.00	6,600.00	N	Y	N
Forest Enterprise	Bog Rehabilitation at Longbridgemuir SAC	Natural Heritage Creation and Restoration	LIFE	Dumfries & Galloway	375,300.00	50,000.00	255,200.00	20,000.00	Y	N	N
Forest Enterprise	Sunart Oakwoods Development and Involvement	Natural Heritage Creation and Restoration	Objective 1	West Highland	469,600.00	72,000.00	255,800.00	5,375.00	Y	N	N
Forest Enterprise	Queen Elizabeth Forest Park Access Improvement	Access	Objective 2	Argyll & Stirling	1,403,500.00	150,000.00	686,000.00	35,000.00	Y	N	N
Glencairn Community Millennium Projects Group	Historical Environmental Review of Parish of Glencairn	Project Officer	D & G Groundbase	Dumfries & Galloway	18,500.00	6,000.00	14,000.00	3,220.00	Y	N	N
Glencairn Community Millennium Projects Group	Historical Environmental Review - Glencairn Parish Phase 2	Project Officer	D & G Groundbase	Dumfries & Galloway	30,000.00	6,000.00	5,000.00	2,761.89	Y	N	N
Gordon Community Woodland Association	Purchase of Kircal Wood	Land Purchase	Scottish Land Fund	Forth & Borders	95,000.00	14,000.00	70,000.00	10,964.00	N	N	Y

69. Projects attracting partnership funding during year to 31 March 2002 (continued)

Lead Agency	Name of Project	Brief Description	Funding Source Objective 1 Objective 2 Objective 5b LIFE LEADER 11 Sponsorship Lottery	Management Unit	Total Project Cost	Total SNH Commitment over Life of Project	Total European Sponsorship or Lottery Funds Committed	SNH Net Expenditure 01/02	EC	Heritage	Millennium
Grampian Woodlands Company	Grampian Woodlands Company Project	Woodland Management Initiatives	Objective 2	Grampian	278,399.00	25,927.00	63,155.00	5,393.62	Y	N	N
Greentop Lands & Estates Ltd	Craigrostan Woods Interpretation	Countryside Interpretation	Millennium Forest	Argyll & Stirling	13,200.00	5,520.00	5,148.00	848.00	N	N	Y
Hebridean Whale & Dolphin Trust	Community Sealife Sightings Programme	Survey / Recording Scheme	Heritage Lottery Fund	Argyll & Stirling	54,440.00	4,647.00	33,469.00	480.03	Y	N	N
Here We Are	Here We Are Field Centre Construction/Operation	Visitor Centres	Heritage Lottery Fund	Argyll & Stirling	134,698.14	34,100.85	100,000.00	34,100.85	N	Y	N
Highland Council	Strathnaver Trail	Footpath Restoration	Heritage Lottery Fund £96,000 Objective 1 £46,250 Landfill Tax £13,500	North Highland	204,000.00	6,250.00	155,750.00	6,250.00	Y	Y	N
Highland Council	Great Glen Way – Long Distance Route	Access Routes	Objective 1	East Highland	500,000.00	170,525.00	220,525.00	98,604.10	Y	N	N
Highland Council & Loch Lomond & Trossachs Interim Committee	West Highland Way	West Highland Way Long Distance Footpath	Objective 5b (£49,117) Sports Lottery (£49,117)	Argyll & Stirling	381,141.00	195,406.00	98,234.00	153,816.00	Y	Y	N
Islay Development Company	Discover Islay and Jura Leaflet	Leaflets, publications, proceedings	Heritage Lottery Fund	Argyll & Stirling	15,850.00	1,350.98	12,950.00	1,350.98	N	Y	N
Islay Development Company	Islay Community Access Development	Paths for All	Heritage Lottery Fund	Argyll & Stirling	128,803.00	20,200.00	55,253.00	6,200.00	N	Y	N
Kilmartin House Trust	Kilmartin House Education Programme	Education	Heritage Lottery Fund	Argyll & Stirling	56,000.00	16,000.00	40,000.00	4,820.70	N	Y	N
Kinraig & Vicinity Development Projects Ltd	Implementation of the Badenoch Way	Access	Objective 1	East Highland	30,000.00	5,000.00	15,000.00	4,758.35	Y	N	N
Kinlochleven Land Development Trust	Kinlochleven Footpath and Countryside Project Phase 4	Access	Objective 1	West Highland	79,796.00	19,949.00	40,000.00	15,935.75	Y	N	N
Langholm Access For All Development Group	Langholm Access for All Development Group – improvement to public access	Footpaths	Heritage Lottery Fund	Dumfries & Galloway	18,500.00	9,250.00	4,125.00	4,617.48	N	Y	N
Loch Lomond & Trossachs Interim Committee	Sustainable Design and Development in the National Park	Designed Landscapes	Scottish Arts Council	Argyll & Stirling	35,000.00	17,500.00	5,000.00	17,500.00	N	Y	N
Loch Lomond and Trossachs Interim Committee	Association of Community Councils – Community Futures	Loch Lomond & Trossachs Community Futures Project	Objective 2	Argyll & Stirling	180,000.00	50,000.00	40,000.00	34,965.00	Y	N	N

## 69. Projects attracting partnership funding during year to 31 March 2002 (continued)

Lead Agency	Name of Project	Brief Description	Funding Source	Management Unit	Total Project Cost	Total SNH Commitment over Life of Project	Total European Sponsorship or Lottery Funds Committed	SNH Net Expenditure 01/02	EC	Heritage	Millennium
Loch Lomond and Trossachs Interim Committee	West Loch Lomond Publicly Managed Visitor Facility	Visitor Management Infrastructure Improvements	Objective 5b	Argyll & Stirling	1,275,994.00	213,091.04	277,362.50	10,500.00	Y	N	N
Loch Lomond and Trossachs Interim Committee	Early Action Programme	Visitor Infrastructure enhancements, leaflets, IT facilities in Loch Lomond & Trossachs National Park.	Objective 5b £80,208 Objective 2 £780,169	Argyll & Stirling	1,830,590.00	120,000.00	860,377.00	90,000.00	Y	N	N
Loch Lomond and Trossachs Interim Committee	National Park Gateway and Orientation Centre Lomond Shore	Visitor Centres	Objective 2 £1,400,000 Landfill Tax £366,035	Argyll & Stirling	2,910,000.00	291,000.00	1,766,035.00	30,000.00	Y	N	N
Lochaber & District Fisheries Trust	Lochaber Fisheries Trust GIS and Database	Survey / Recording Scheme	Leader 11	West Highland	16,015.00	5,757.00	649.00	2,000.00	Y	N	N
Mid Deeside Limited	Community Ownership Lady Wood Aboyne	Access – Cost of Management Plan preparation for potential Community Land Purchase	Scottish Land Fund	Grampian	4,886.88	1,221.72	3,665.16	1,221.72	N	Y	N
Mid Deeside Limited	Community Ownership The Bellwood Aboyne	Access – Cost of Management Plan preparation for potential Community Land Purchase	Scottish Land Fund	Grampian	5,799.72	1,423.13	4,349.77	1,423.13	N	Y	N
Midlothian Council	Roslin Glen Millennium Project	Paths for All	Millennium Forest	Forth & Borders	33,840.00	14,915.00	11,544.00	3,954.50	N	N	Y
Midlothian Council	Penicuik Path Network (Phase 1)	Paths for All	Heritage Lottery Fund	Forth & Borders	90,000.00	30,000.00	20,000.00	7,872.51	N	Y	N
Moffat Community Film Group	Moffat Community Film Group – Create Natural Heritage Film	Education	D & G Groundbase £2,000 Millennium Festival Fund £5,000	Dumfries & Galloway	38,500.00	3,000.00	10,000.00	1,575.00	Y	N	Y
Moray Firth Partnership	A Programme of Best Practice Seminars	Training	LIFE	East Highland	9,075.00	1,000.00	350.00	1,000.00	Y	N	N
Ms. Jane Begg	Monitoring at Glenfinglas	Footpaths	Heritage Lottery Fund	Argyll & Stirling	8,146.00	4,073.00	4,073.00	3,525.00	N	Y	N
Mull and Iona Community Trust	Wildlife and Heritage Trail	Visitor Centres	Heritage Lottery Fund	Argyll & Stirling	67,864.00	6,762.00	33,998.00	2,312.00	N	Y	N
National Trust for Scotland	Ben Lawers Restoration & Improvement of Footpaths	Footpaths within National Scenic Area	Objective 5b	Tayside	83,630.00	17,562.30	4,804.00	719.26	Y	N	N

69. Projects attracting partnership funding during year to 31 March 2002 (continued)

Lead Agency	Name of Project	Brief Description	Funding Source	Management Unit	Total Project Cost	Total SNH Commitment over Life of Project	Total European Sponsorship or Lottery Funds Committed	SNH Net Expenditure 01/02	EC	Heritage	Millennium
National Trust for Scotland	Ben Lomond Memorial Park Conservation and Visitor Management Initiative Phase 2	Habitat Regeneration Interpretation and the Restoration and Improvement of Footpaths	Objective 1 Objective 2 Objective 5b LIFE LEADER 11 Sponsorship Lottery	Argyll & Stirling	118,200.00	49,290.00	56,100.00	2,000.00	Y	N	N
National Trust for Scotland	Footpath Skills Development Project 2001 and 2002	Training	Objective 1	East Highland	199,434.00	28,643.00	99,166.00	14,321.50	Y	N	N
National Trust for Scotland	Balmacara Square Landscape Restoration & Interp.	Facilities	Objective 1 E70,664 Leader 11 E37,100	West Highland	227,335.00	31,827.00	107,764.00	30,929.50	Y	N	N
National Trust for Scotland	National Trust for Scotland – Glencoe Footpath Works	Footpaths	Objective 1	West Highland	232,000.00	30,000.00	83,520.00	10,000.00	Y	N	N
National Trust for Scotland	Tarmachan/Morenish/Ben Lawers, Habitat Restoration	Plantings	Objective 5b E136,150 Millennium Forest E60,000	Tayside	273,030.00	20,000.00	196,150.00	5,584.00	Y	N	Y
National Trust for Scotland	Sustainability Demonstration – Fair Isle	Development of Demonstration Projects	Other European Initiatives including Northern Periphery Programme	Northern Isles	325,000.00	8,775.00	35,100.00	3,510.00	Y	N	N
National Trust for Scotland	Culzean Country Park, Modernise Exhibition/Auditorium/ Information Area	Modernise Auditorium/ Exhibition & Information Area in Country Park	Objective 2	Strathclyde & Ayrshire	500,000.00	35,000.00	250,000.00	1,147.43	Y	N	N
North Calder Heritage Trail	Greening Project, Lock Street – Coatbank Street	Natural Heritage Creation and Restoration	Objective 2	Strathclyde & Ayrshire	70,000.00	10,000.00	35,000.00	1,000.00	Y	N	N
North Highland Forest Trust	Start up of North Highland Forest Trust	Core Costs	Leader 11	North Highland	110,700.00	30,000.00	13,200.00	2,300.00	Y	N	N
North Lanarkshire Council	Historic Timber Bandsaw, Summerlee Heritage Park	Countryside Interpretation exhibit, events and demonstrations	Objective 2	Strathclyde & Ayrshire	104,000.00	10,000.00	52,000.00	3,500.00	Y	N	N
Perth & Kinross Countryside Trust	Perth & Kinross Countryside Trust – Full-time Project Officer 2001 – 2004	Paths for All	Objective 2	Tayside	85,120.00	42,560.00	40,473.00	11,455.48	Y	N	N
Reforestation Scotland	Community Woodland Project 2001/03	Woodland	National Lottery Charities Board	Operational Support Unit	157,320.00	75,000.00	9,000.00	25,000.00	N	Y	N
River Annan District Salmon Fishery Board	River Annan District Salmon Fishery Board – Habitat Enhancement Scheme	Capital Works	Objective 5b	Dumfries & Galloway	151,885.00	37,971.25	35,200.00	23,512.82	Y	N	N

69. Projects attracting partnership funding during year to 31 March 2002 (continued)

Lead Agency	Name of Project	Brief Description	Funding Source Objective 1 Objective 2 Objective 5b LIFE LEADER 11 Sponsorship Lottery	Management Unit	Total Project Cost	Total SNH Commitment over Life of Project	Total European Sponsorship or Lottery Funds Committed	SNH Net Expenditure 01/02	EC	Heritage	Millennium
Royal Burgh of Crail Community Council	Reinstatement of the Hen's Ladder, Crail	Lowland	Heritage Lottery Fund	Forth & Borders	180,000.00	7,000.00	56,000.00	7,000.00	N	Y	N
Royal Society for the Protection of Birds	Wet Woods Restoration Project – Mondhuie 2001	Woodland habitat restoration	LIFE	East Highland	11,300.00	5,150.00	5,150.00	5,150.00	Y	N	N
Royal Society for the Protection of Birds	Lairig An Laoigh & Strath Nethy Path Repair Project	Access	Objective 1	East Highland	40,000.00	18,800.00	20,000.00	18,213.72	Y	N	N
Royal Society for the Protection of Birds	Black Grouse Project Officer	Project Officer	Sponsorship (Scottish Power Rural Care Programme)	Dumfries & Galloway	72,200.00	10,350.00	40,000.00	8,022.00	N	N	N
Royal Society for the Protection of Birds	Nigg Bay Nature Reserve Management	Others – Habitat restoration demonstration	Heritage Lottery Fund	East Highland	189,928.98	50,127.00	103,348.98	9,447.10	N	Y	N
Royal Society for the Protection of Birds	Biodiversity Management and Monitoring in Argyll	Local Nature Reserves	Heritage Lottery Fund	Argyll & Stirling	2,070,000.00	300,666.00	411,000.00	86,285.00	N	Y	N
Royal Society for the Protection of Birds	Active Blanket Bog	Habitat restoration	LIFE	North Highland	2,780,000.00	93,000.00	1,670,000.00	0.00	Y	N	N
Scottish Borders Council	Tweed Interpretation Project	Display Boards and Signage	Objective 5b £40,153 Heritage Lottery Fund £124,311	Forth & Borders	228,464.00	30,000.00	164,464.00	15,000.00	Y	Y	N
Scottish Borders Rural Partnership	Scottish Borders Rural Partnership - Core Costs – Rural Resource Centre 2000/2001	Staff	Objective 5b	Forth & Borders	101,486.00	15,000.00	10,450.00	3,145.46	Y	N	N
Scottish Childminding Association	Scottish Childminding Association – Nature Trunk Training programme - Dumfries & Galloway	Education	Heritage Lottery Fund	Dumfries & Galloway	1,860.00	1,060.00	800.00	1,060.00	N	Y	N
Scottish Native Woods	Scottish Native Woods - Hazel Coppice Training	Training	Objective 5b	Tayside	4,660.00	1,476.00	2,200.00	334.56	Y	N	N
Scottish Native Woods	Core Costs – Scottish Native Woods 2001/2002	Core / Management	Objective 5b	Operational Support Unit	200,000.00	75,000.00	4,000.00	75,000.00	Y	N	N
Scottish Natural Heritage	Loch Torridon	Establish mechanisms for the sustainable management of Loch Torridon	PESCA £10,150 Leader 11 £3,600	Director's Support Unit North	24,000.00	7,250.00	12,850.00	95.47	Y	N	N



69. Projects attracting partnership funding during year to 31 March 2002 (continued)

Lead Agency	Name of Project	Brief Description	Funding Source Objective 1 Objective 2 Objective 5b LIFE LEADER 11 Sponsorship Lottery	Management Unit	Total Project Cost	Total SNH Commitment over Life of Project	Total European Sponsorship or Lottery Funds Committed	SNH Net Expenditure 01/02	EC	Heritage	Millennium
Scottish Natural Heritage	Clyde Valley Woodlands Initiative	Management of the Clyde Valley Woodlands	Millennium Forest	Strathclyde & Ayrshire	130,000.00	35,000.00	48,000.00	-9,091.90	N	N	Y
Scottish Natural Heritage	Burn O' Vat Visitor Centre and Interpretation Upgrade	Upgrade of Visitor Centre	Objective 5b	Corporate Services – Property	136,525.00	55,000.00	56,525.00	-2,082.00	Y	N	N
Scottish Natural Heritage	Young People Arts & The Environment	Raising Awareness in Native Woodlands/ Marine Environment	Millennium Forest for Scotland £17,800 Arts Council £85,195	Awareness & Involvement	147,655.00	41,100.00	102,995.00	20,111.89	N	Y	Y
Scottish Natural Heritage	Arran Access Initiative Phase 1	Footpath Restoration	Objective 1	Strathclyde & Ayrshire	155,000.00	45,000.00	77,500.00	-7,335.00	Y	N	N
Scottish Natural Heritage	River Spey Catchment Management Project	River Catchment Area Management	Special Transition Programme	East Highland	166,611.00	30,000.00	75,211.00	5,876.95	Y	N	N
Scottish Natural Heritage	Moray Firth	Integrated Coastal Zone Management	LIFE	East Highland	317,000.00	96,000.00	158,500.00	50,844.48 Net Cash 2,333.33 Kind	Y	N	N
Scottish Natural Heritage	Arran Access Initiative Phase 2	Footpath Developments	Objective 1	Strathclyde & Ayrshire	340,598.00	100,299.00	170,299.00	-24,066.71	Y	N	N
Scottish Natural Heritage	Local Heritage Initiative	Promoting the Protection and Enhancement of Local Heritage through Community Participation and Action	Heritage Lottery Fund	Awareness & Involvement	391,000.00	81,100.00	247,500.00	0.00	N	Y	N
Scottish Natural Heritage	Beinn Eighe Visitor Centre Re – development	Interpretation Project	Special Transition Programme £150,000 Heritage Lottery Fund £210,000	Corporate Services – Property	490,768.00	80,768.00	360,000.00	289,130.78	Y	Y	N
Scottish Natural Heritage	Wet Woods	Wet Woods Restoration	LIFE	Natura	661,560.00	148,086.00	330,780.00	10,611.19 Net Cash 16,823.86 Kind	Y	N	N
Scottish Natural Heritage	Assynt & Coigach Landscape Interpretive Network	Interpretation Project	Objective 1 £149,964 Heritage Lottery Fund £307,200	Corporate Services – Property	684,958.00	187,794.00	457,164.00	-43,103.99	Y	Y	N
Scottish Natural Heritage	Mink Control to Protect Important Birds in Special Protected Areas In the Western Isles	Bird Protection	LIFE	Western Isles	1,644,544.00	443,328.00	822,272.00	118,923.00	Y	N	N

69. Projects attracting partnership funding during year to 31 March 2002 (continued)

Lead Agency	Name of Project	Brief Description	Funding Source	Management Unit	Total Project Cost	Total SNH Commitment over Life of Project	Total European Sponsorship or Lottery Funds Committed	SNH Net Expenditure 01/02	EC	Heritage	Millennium
Scottish Natural Heritage	Greenspaces	The Greenspace for Communities Initiative aims to improve the extent and quality of greenspace management in and around Scotland's settlements	Objective 1 Objective 2 Objective 5b LIFE LEADER 11 Sponsorship Lottery	Awareness & Involvement	11,300,000.00	2,400,000.00	1,000,000.00	55,000.00	N	Y	N
Scottish Seabird Centre	Scottish Seabird Centre – Exhibition Works	Visitor Centres	New Opportunities Fund Landfill Tax £400,000 Millennium Commission £1,000,000 PESCA £75,500	Forth & Borders	2,948,582.00	60,000.00	1,475,500.00	12,115.42	Y	N	Y
Scottish Wildlife Trust	Raised Bogs	To secure or restore to favourable condition 1750ha on Scottish Special Areas of Conservation	LIFE	Various	1,360,000.00	314,000.00	905,000.00	95,072.33 Net Cash 7,039 Kind	Y	N	N
Scottish Wildlife Trust	SWT Core Costs 2000/01	Core / Management	Objective 1 £694,187 Heritage Lottery Fund £63,300 Landfill Tax £492,602 Millennium Forest £16,600	Operational Support Unit	2,852,243.00	371,000.00	1,266,689.00	7,729.02	Y	Y	Y
Scottish Woodlands Ltd	National Trust for Scotland Torridon Landscape and Habitat Restoration Project	Woodland	Millennium Forest	West Highland	118,496.00	37,050.00	41,002.00	1,000.00	N	N	Y
Shetland Amenity Trust	Shetland Community Woodland Project	Woodland Area Creation	Objective 1 £5,525 Millennium Forest £44,000	Northern Isles	191,071.00	28,775.00	49,525.00	1,107.19	Y	N	Y
Shetland Amenity Trust	Old Scatness Broch – Phase 3	Communication	Objective 1	Northern Isles	794,697.00	15,000.00	200,000.00	5,000.00	Y	N	N
Skye and Lochalsh Footpath Initiative	Skye and Lochalsh Footpath Initiative – Cuilin/Kintail Footpath Works	Footpaths	Heritage Lottery Fund	West Highland	384,610.00	50,505.00	240,000.00	13,628.56	N	Y	N
Solway Heritage	Mull of Galloway Visitor Facility	Visitor Centres	Objective 5b	Dumfries & Galloway	184,500.00	39,501.45	82,000.00	1,329.46	Y	N	N
Southern Isles Amenity Trust	Countryside Rangers – Equipment	Equipment	Leader 11	Western Isles	2,700.00	1,350.00	1,350.00	1,050.19	Y	N	N
Southern Isles Amenity Trust	Ranger Service for Uists and Barra	Rangers	Leader 11	Western Isles	58,670.00	32,180.99	16,774.00	14,395.98	Y	N	N
Southwest Community	Taliesin Woodland Centre –	Environmental Arts	European R & D	Dumfries & Galloway	5,000.00	2,500.00	1,795.00	2,500.00	Y	N	N

69. Projects attracting partnership funding during year to 31 March 2002 (continued)

Lead Agency	Name of Project	Brief Description	Funding Source Objective 1 Objective 2 Objective 5b LIFE LEADER 11 Sponsorship Lottery	Management Unit	Total Project Cost	Total SNH Commitment over Life of Project	Total European Sponsorship or Lottery Funds Committed	SNH Net Expenditure 01/02	EC	Heritage	Millennium
Woodlands Trust	Hazel Festival		programmes								
Stirling Council	Fallin – Arts Project	Community Arts Project	Landfill Tax £6,000 Scottish Arts Council £10,377	Argyll & Stirling	23,597.00	4,000.00	16,377.00	3,756.00	N	Y	N
Stirling Council	Local Biodiversity Action Plan Project Officer	Biological Recording	Objective 5b £11,000 Landfill Tax £2,000	Argyll & Stirling	52,946.43	20,000.00	13,000.00	12,956.48	Y	N	N
Stirling Council	Community Futures – Stirling Council	Development Officers	Objective 2	Argyll & Stirling	160,000.00	10,000.00	17,000.00	4,502.50	Y	N	N
Stirling Council	National Cycle Network/Central Highland Way Cycle Route Croftamie to Kingshouse	Cycleways	Objective 5b	Argyll & Stirling	395,000.00	50,000.00	228,000.00	10,000.00	Y	N	N
Strathclyde European Partnership	Sustainable Development Officer 2001/2003, Strathclyde European Partnership	Development Officer	Objective 2	Strathclyde & Ayrshire	49,277.00	18,637.00	24,640.00	2,132.42	Y	N	N
Sustrans	Renovation of Sluggan Bridge	Cycleways	Objective 1 £55,000 Landfill Tax £30,000	East Highland	170,000.00	10,000.00	85,000.00	1,000.00	Y	N	N
Sustrans	Habitat & Landscape Enhancement, Springside to Kilm	Hedgerows and tree planting along cycle/ walkway	Landfill Tax £25,000 Millennium Commission £47,500	Strathclyde & Ayrshire	218,622.00	11,622.00	72,500.00	8,716.50	N	N	Y
Sutherland Partnership	Post of Partnership Manager	Appoint a manager for three years	Community Economic Development Programme	North Highland	91,841.00	9,000.00	45,920.00	3,000.00	Y	N	N
Tayside Native Woodlands	Tayside Native Woods – Operational Funding 2001-2003	Core / Management.	Objective 2 £45,180 Heritage Lottery Fund £262,130 Leader 11 £15,000 Landfill Tax £52,577	Tayside	744,537.00	34,500.00	374,887.00	25,750.00	Y	Y	N
The Buchan Countryside Group	Buchan Countryside Group: Education Officer	Education Officer Post Funding	Heritage Lottery Fund	Grampian	54,345.00	28,984.00	10,730.00	2,195.09	N	Y	N
The Cairngorms Partnership	Forest of Spey – Phase 2	Staff and sustainable development implementation	Objective 1	East Highland	62,000.00	10,000.00	31,000.00	1,649.39	Y	N	N
The Cairngorms Partnership	Forest of Spey Management Project 2001 – 2004	Staff and sustainable development implementation	Objective 1	East Highland	150,000.00	15,000.00	75,000.00	1,520.52	Y	N	N
The Highland Council	Highland Biodiversity Project	Species	Objective 1	Director's Support	207,356.00	40,000.00	79,200.00	13,096.51	Y	N	N

69. Projects attracting partnership funding during year to 31 March 2002 (continued)

Lead Agency	Name of Project	Brief Description	Funding Source Objective 1 Objective 2 Objective 5b LIFE LEADER 11 Sponsorship Lottery	Management Unit	Total Project Cost	Total SNH Commitment over Life of Project	Total European Sponsorship or Lottery Funds Committed	SNH Net Expenditure 01/02	EC	Heritage	Millennium
				Unit North							
The Highland Council	Duthchas	Develop sustainable strategies in three pilot areas through community involvement	LIFE	Director's Support Unit North	679,102.00	137,500.00	345,435.00	8,101.62	Y	N	N
The Highland Council	The Highland Core Path Network Partnership	Access	Objective 1	Director's Support Unit North	1,241,748.59	499,499.99	283,612.98	37,633.97	Y	N	N
The Highland Council	Small Isles and Inverie Ferry Scheme Phase 1	Construction of slipways and associated infrastructure at Rum and Muck	Objective 1	Corporate Services – Property	5,621,111.00	530,000.00	1,405,278.00	0.00	Y	N	N
The Knoydart Foundation	Amenity & Public Access Project - Knoydart Forest	Access	Objective 1	West Highland	85,200.00	13,800.00	42,600.00	2,800.00	Y	N	N
The Moray Council	Moray Access Network Initiative	Paths for All	Objective 5b £23,743.70 Leader 11 £46,235.90	Grampian	148,834.96	42,984.42	69,979.60	25,668.43	Y	N	N
The Murray Usher Foundation	Brickworks field, creation of a community resource	Education	D & G Groundbase	Dumfries & Galloway	17,730.00	8,530.00	3,200.00	7,677.00	Y	N	N
The Nadair Trust	Nadair Programme Coordination	Staff	Heritage Lottery Fund	Argyll & Stirling	223,308.00	8,214.00	173,814.00	1,634.49	N	Y	N
The Scottish Tree Trust	Coldwaking Burn Education Project, Strathaven	Plantings at environmental education centre	Millennium Forest	Strathclyde & Ayrshire	4,965.00	1,090.00	1,900.00	1,090.00	N	N	Y
The Southern Uplands Partnership	Tweed Trails – feasibility study	Access	Heritage Lottery Fund	Forth & Borders	22,000.00	3,000.00	16,000.00	3,000.00	N	Y	N
The Tweed Foundation	Riparian Habitat Enhancement Project	Fencing	Objective 5b £102,000 Heritage Lottery Fund £190,000	Forth & Borders	468,800.00	30,000.00	292,000.00	10,000.00	Y	Y	N
The Working Party Limited	'A Chariot of Light' (Phase 1)	Education	Scottish Arts Council	Forth & Borders	8,570.00	2,000.00	5,000.00	2,000.00	N	Y	N
Tincan Arts	An Tairbeart – Centre for Contemporary Arts & Environment	Education	Scottish Arts Council	Argyll & Stirling	50,000.00	7,000.00	16,000.00	7,000.00	N	Y	N
Tiree Working Group	Loch Bhasapol Improvement Scheme	Access	Heritage Lottery Fund	Argyll & Stirling	57,449.00	14,934.00	24,915.00	2,505.00	N	Y	N
Tweed Forum Ltd.	Integrated Catchment Management	Project Officer	European Social Fund	Forth & Borders	60,500.00	25,000.00	18,500.00	13,093.99	Y	N	N

69. Projects attracting partnership funding during year to 31 March 2002 (continued)

Lead Agency	Name of Project	Brief Description	Funding Source Objective 1 Objective 2 Objective 5b LIFE LEADER 11 Sponsorship Lottery	Management Unit	Total Project Cost	Total SNH Commitment over Life of Project	Total European Sponsorship or Lottery Funds Committed	SNH Net Expenditure 01/02	EC	Heritage	Millennium	
	Plan Project Officer 2001-03											
			£5,000 Landfill Tax £13,500									
Tweed Forum Ltd.	Tweed Forum – Core Funding 2000-2003	Core / Management	Heritage Lottery Fund £304,000 Landfill Tax £45,000	Forth & Borders	424,000.00	27,000.00	349,000.00	9,665.75	N	Y	N	
Upper Deeside Access Trust	Project Manager – Upper Deeside Access Trust 1999 – 2001	Project Manager Post Funding Access	Objective 5b	Grampian	98,144.00	22,560.00	30,000.00	2,560.00	Y	N	N	
Water of Leith Conservation Trust	Completion & Upgrading of Water of Leith Walkway	Routes	Millennium Commission	Forth & Borders	584,000.00	40,000.00	292,000.00	18,000.00	N	N	Y	
Woodhead & Windyhill Community Trust	Interpretation Strategy	Access	Scottish Land Fund	Grampian	15,103.00	3,188.00	9,415.00	2,774.56	N	Y	N	
Woodhead & Windyhill Community Trust	Community Land Purchase	Access	Scottish Land Fund	Grampian	120,000.00	17,000.00	90,000.00	17,000.00	N	Y	N	
								£2,290,081.46				
								£72,082,912.29	£10,662,991.37	£27,141,550.64		
										Net Cash		
										£34,996.19 Kind		

## 70. Grants awarded by SNH during the year to 31 March 2002

<i>Applicant/Organisation</i>	<i>Project Title</i>	<i>Amount</i>	<i>Op Code</i>
1st Edzell Rainbow Unit	1st Edzell Rainbow Unit – Church Wildlife Garden	740.00	22.2
Aberdeen Bat Group	Aberdeen Bat Group – Travel Expenses 2001 Season	502.43	08
Aberdeen City Council	Aberdeen City Council Ranger Service 1998–2001	1,200.00	13
Aberdeen City Council	Aberdeen City Council Ranger Service 2001–2004	15,750.00	13
Aberdeen City Council	School Travel Grants – 2001–2002	8,031.93	20
Aberdeen Countryside Project	Aberdeen City Path Specification (Phase I)	669.75	15
Aberdeen Countryside Project	Aberdeen Countryside Project – Block Grant 2001–2002	9,572.66	22.1
Aberdeen Countryside Project	Aberdeen Countryside Project Block Grant 2000–2001	2,510.14	22.1
Aberdeen Countryside Project	Aberdeen District Wildlife Sites Survey Project	1,761.37	22.1
Aberdeen Countryside Project	Heathland regeneration on Brimmond Hill	470.00	7.1
Aberdeenshire Council	Aberdeenshire Community Planning Project	5,000.00	18.2
Aberdeenshire Council	Aberdeenshire Council Ranger Service 1998–2001	26,808.50	13
Aberdeenshire Council	Aberdeenshire Council Ranger Service 2001–2004	28,431.40	13
Aberdeenshire Council	Aberdeenshire Countryside Access Officer 2001	8,686.33	15
Aberdeenshire Council	Aberdeenshire Countryside Access Officer Year 2000	233.70	15
Aberdeenshire Council	Aberdeenshire Path Networks 2001/2002	20,135.90	15
Aberdeenshire Council	Aberdeenshire Paths Network Grant 2000–2001	664.37	15
Aberdeenshire Council	Crawton – Fowlsheugh Visitor Parking	2,500.00	01
Aberdeenshire Council	Inverurie Path Network – Phase I	10,779.34	15
Aberdeenshire Council	North East Scotland Biological Records Centre	17,268.79	19
Aberdeenshire Council	North East Scotland Rivers Project (continuation)	9,884.14	7.1
Aberdeenshire Council	Rowantree Footpath Repairs – Bennachie	8,577.34	17
Aberdeenshire Council	Ythan LIFE Project 2001–2005	3,553.00	7.1
Abernethy Primary School	Abernethy Primary School Local Birds Project	435.00	20
Abriachan Forest Trust	Forest Improvements at Abriachan 2001–2004	27,000.00	17
Acharacle Community Council	John Dye Expeditions	446.32	20
Acharacle Expedition Project	Microscope for Acharacle Expedition Project	496.50	20
Acharacle Millenium Wood – Trustees	Acharacle Millenium Wood Footpath	3,690.00	17
Acharacle Millenium Wood – Trustees	Car Park at Millennium Wood, Acharacle	2,643.75	17
Acharacle Primary School	Acharacle Primary School – Rangers Playground Project	737.15	20
Aculeate Conservation Group	Survey and Autecological Research Biodiversity Action Plan Species – Bees	2,250.00	08A
Aileymill Nursery School	School Ground Grant at Aileymill Nursery School	294.88	20
Airlie Estates	Cortachy and Dykehead Footpath Networks Leaflets	565.50	17
Alcan Highland Estates	Deer Control Scheme at Gleshero Estate	1,710.00	08
Allan James	Create Wildlife Pond at North Baldinnie, Pitscottie	1,000.00	7.2
Alvie Primary School	Alvie Primary Conservation Project 2001	572.58	20
Amos W	Hedgerow works at Broadhaugh Farm, Hawick	3,750.00	7.2
Anderson Brenda	Fencing on North Roe Meadow	140.00	01
Angus Bat Group	Angus Bat Group – Bat Survey Equipment	1,590.00	19
Angus Council	Angus Council – Arbroath Paths Network	16,675.00	15
Angus Council	Angus Council – Forfar Footpath Network	13,660.50	15
Angus Council	Angus Council Ranger Service 1999–2002	92,300.00	13
Angus Council	Angus Millenium Forest	1,689.50	7.2
Angus Council	Angus School Grounds Scheme 2002–2003	6,020.00	20
Angus Rural Partnership	Rural Tayside Grants and Advice Website and Folder	1,500.00	22.2
Annan Academy	Annan Academy Creation of Garden Area	500.00	20
Appleby Farming Company	Hedgerows and Fencing Work at Appleby Farm, Whithorn	3,664.00	08
Arbirlot Primary School	Arbirlot Primary School Millenium Garden Phase 2	500.00	20
Ardkinglas Trust	Ardkinglas Estate Woodland Garden	13,554.93	17
Ardmarnock Estate	Management Plan for Ardmarnock Estate	4,406.25	22.2

## 70. Grants awarded by SNH during the year to 31 March 2002 (continued)

<i>Applicant/Organisation</i>	<i>Project Title</i>	<i>Amount</i>	<i>Op Code</i>
Argyll & Bute Community Planning Partnership	Argyll and Bute Community Planning Partnership	3,000.00	18
Argyll & Bute Council	Argyll and Bute LBAP – Production Costs and Education Seminars	11,000.00	08
Argyll & Bute Council	Bridge Replacement at Glen Etive Blackmount Right of Way	2,809.38	17
Argyll & Bute Council	Countryside Access for Disabled People	8,900.00	15
Argyll & Bute Council	Countryside Access Strategy	24,265.91	17
Argyll & Bute Council	Interpretation at Bishops Glen Woodland	9,000.00	20
Argyll & Bute Council	Kilmory Woodland Park Summer/Autumn Events Programme	3,000.00	20
Argyll & Bute Council Local Biodiversity Action Plan	Argyll and Bute LBAP Officer	10,000.00	08A
Argyll and Bute Regional Environmental Education Forum	ABREEF Environment Festival – June 2001	1,025.67	20
Argyll and Bute Regional Environmental Education Forum	ABREEF Environmental Fair: Preparatory Works	1,000.00	20
Argyll Green Woodworkers Association	Interpretation at Barnluasgan	1,275.00	20
Argyll Raptor Study Group	Annual Raptor Monitoring 2001/2002	2,249.86	08
Armstrong Helen	Hedgerows at Langdyke Farm Ecclefechan	3,423.00	08
Arnwood Nursery School	Wildlife Garden at Arnwood Nursery School	120.26	20
Aros (Isle of Skye) Ltd	Sea Eagle Exhibition at Aros	1,000.00	08
Arran Access Trust	Gates and Stiles Arran – Access Trust	2,750.00	17
Arran Natural History Society	Green Diary for 2001 – Isle of Arran	377.00	21
Arts & Crafts Buckhaven Centre	Fruit Pavilions Environmental Art Project	1,000.00	20
Asbery Shaun	Hedgerows at Hill of Balmaghie Farm Bridge of Dee	3,042.00	08
Association of Community Councils of Loch Lomond and Trossachs National Park Area	Loch Lomond and Trossachs National Park – Support Work	4,521.21	05
Association of Scottish Shellfish Growers	ASSG Autumn Workshop and Conference 2001–2002	2,000.00	19
Association of UK RIGS Groups	UK RIGS Annual Conference 2001	1,000.00	20
Association of West Coast Fisheries Trusts	Association of West Coast Fish Surveys 2001–2002	30,000.00	08
Association of West Coast Fisheries Trusts	Catchment Reports and Sea Lice Monitoring 2000–2001	10,000.00	08A
Assynt Community Council	Bay View Car Park Sitting Area Lochinver	3,000.00	17
Assynt Community Council	Interpretative – Site Unapool School	200.00	22.1
Assynt Field Club	Rat Poisoning on Soyea Island	715.00	08
Assynt Field Club	Small Mammal Traps Soyea Island Project	789.83	08
Assynt Tourism Group	Assynt Explorer Leaflet	588.63	17
Astley Hall Trust	Astley Hall Dyke and Hedge	1,392.28	17
Atholl Estates	Atholl Estates Ranger Service 1999–2001	2,090.00	13
Auchencheyne Ltd	Pond and river walks at Auchencheyne Moniaive	3,750.00	7.2
Auchinleck Housing Association Ltd	Auchinleck Community Garden Project	2,985.00	22.2
Ayrshire Bat Group	Ayrshire Bat Group Equipment and Training	3,000.00	08
Ayrshire Biological Record Centre	Travel Costs for ABRC for 2001–2002	322.40	08
Balgreggan Farms	Hedgerow planting at Balgreggan Mains	3,750.00	08
Ballifeary Community Council	Formation of Path at Whin Park Area, Inverness 2001	1,000.00	17
Balmoral Estates	Balmoral Estate Ranger Service 1998–2001	2,090.00	14
Balmoral Estates	Balmoral Estate Ranger Service 2001–2004	20,436.69	14
Balmoral Estates	Deer Control Scheme at Balmoral Estate	6,450.00	08

## 70. Grants awarded by SNH during the year to 31 March 2002 (continued)

<i>Applicant/Organisation</i>	<i>Project Title</i>	<i>Amount</i>	<i>Op Code</i>
Balsillie Donald	Callander Meadows Visitor Management Project	1,197.48	15
Banks Gerald P	Buchan Tree Scheme	5,000.00	7.2
Barcaldine Primary School	School Grounds Project at Barcaldine Primary School	745.00	20
Barvas & Brue Integrated Land Management Group	Barvas and Brue Walkways Network (Phase 1) 2001–2002	14,748.00	17
Bat Conservation Trust	Bat Conservation Trust 2001–2002	14,382.00	08
Bat Conservation Trust	Bat Conservation Trust Projects	3,250.00	08B
Beauly Primary School	Magic Garden at Beauly Primary School	500.00	20
Bell Mrs S	Creation of Pond Complex at Glenlude Farm	564.00	7.2
Bell Stephen	Woodlands Fencing at Crosslands Waterbeck	1,406.00	08
Benarty Heritage Trails Group	Lochore Path Network Phase 1 – Harelaw Cairn Path	2,000.00	15
Benbola	Wildlife Watching Tours from Buckie Harbour	508.13	19
Bettyhill, Strathnaver & Altnaharra Community Council	Paved Seating Area – Munro Place Bettyhill	500.00	17
Biological Recording In Scotland	Production of a Map Grid Reader	1,299.72	19
Biological Recording In Scotland	Publication – Natural History Society 2001–2002	2,950.00	19
Birkbeck E M	Hedgerow and Pond Creation at Kinmount Farms	3,750.00	08
Birkbeck George C E	Pond and Hedgerows at Trailtraw Farm – Hoddom	3,750.00	08
Birkbeck Miss N	Hedgerows and Signs at Mainholm Farm – Hoddom	3,261.00	08
Birkett TH Partnership	Hedgerow Planting and Restoration Management	3,750.00	08
Birrell Claud	Hedge Laying/Planting and Fencing at Barnboard Castle Douglas	3,586.00	08
Birse Community Trust	Natural Heritage Programme For Birse Parish	10,000.00	7.1
Bishopbriggs Golf Course	Restoration of stone Ha Ha – Bishopbriggs Golf Club	500.00	7.2
Black Andrew	Hedgerows – Glengunnoch Parton Castle Douglas	3,277.80	08
Blackridge Community Countryside Access	Blackridge Community Countryside Access Path Network	5,300.00	15
Blair Castle Estate Limited	Atholl Estates Ranger Service 2001–2004	20,250.00	14
Boam John	Gates/Stiles/Tree Planting and Pond	3,750.00	08
Boat of Garten Golf Club	Badger Gates – Boat of Garten Golf Club	187.00	08A
Borders Farming and Wildlife Advisory Group	Borders FWAG – Farm Conservation Plans/LBAPs	10,000.00	7.3
Borders Farming and Wildlife Advisory Group	FWAG – Slide Equipment	350.80	20
Borders Forest Trust	Borders Forest Trust – All Projects 2000–2002	69,641.00	7.2
Borders Forest Trust	Borders Forest Trust – Carrifran Wildwood Project Officer	12,161.30	7.2
Borders Squirrel Management Group	BSMG – Squirrel Trap Loan Scheme	1,900.00	08
Bothwell Lesley	Hedge Planting at Ballantager Farm Letham	502.49	7.2
Bowden–Smith P	Decanalization of the Burn at Pittarhie	1,100.00	7.1
Bowden–Smith P	Reinstate Weir Pond at Pittarhie Farm Arncroach	535.00	7.2
Bower Primary School	Bower School Ground Improvement	542.00	20
Bowman A588 Julian	Fencing at Windy House Berriedale	235.23	01
Brahan Farms Ltd	Brahan Estate Ranger Service	3,700.00	14
Branchalwood Estate Residents Association	Native Wildflower/Bulb Planting at Branchalwoods	675.00	22.1
Breascleate Park Shareholders	Tree Planting at Breascleate Park	100.00	22.2
Breascleate Primary School	Breascleate Primary School Wildflower Garden 2001	500.00	20
Breconside Farming Partnership	Creation of Pond at Breconside Farm Moffat	3,750.00	7.2
Bridgewater Eric	Hedge/Tree Planting at Edrom Mains Duns	3,517.00	08
British Horse Society (Scotland)	BHS Access Education Programme	4,984.00	17
British Trust for Ornithology	BTO – Sustaining Scotland's Bird Biodiversity	10,000.00	08A



## 70. Grants awarded by SNH during the year to 31 March 2002 (continued)

<i>Applicant/Organisation</i>	<i>Project Title</i>	<i>Amount</i>	<i>Op Code</i>
British Waterways Scotland	British Waterways – Community Liaison Officers 2001–2002	25,811.00	22.1
Broadford Primary School	Broadford Primary School Wildlife Garden	3,000.00	20
Broatch William	Hedging/Tree Planting/Fencing at Riggheads	3,328.20	08
Broughty Ferry Environmental Project	Broughty Ferry Environmental Project – Phase 2	8,159.83	20
Brown A & Co	Fencing/Tree Planting at Little Culmain Dumfries	3,511.50	08
Brown Mathew	Hedging/Fencing Works Abune the Brae Lochfoot	3,720.00	7.2
Bruce M & Partners	Landwise Conservation Plan – Logie House	390.00	7.3
Bryce JM & J J	Re–instatement of Mill Pond – Linton Hill	3,100.00	7.2
BTCV Scotland	BTCV(S) Concordat and Framework Agreement 2001–2004	122,137.00	20
BTCV Scotland	Community Local Action Network (CLAN) 2001–2002	24,000.00	20
BTCV Scotland	Extension to Training and Development Officer Post	7,689.00	20
Buccleuch Estates Ltd	Buccleuch Estates Ranger Service 2001–2004	24,232.50	14
Buchan Countryside Group	Buchan Countryside Group Education Officer 1998–2000	2,195.09	20
Buchan Countryside Group	Buchan Countryside Group Education Service Evaluation	1,500.00	20
Buchan Countryside Group	Education Officer 2001–2003	6,518.09	20
Burgess Paul	Pond at Allanbank Allanton Duns	1,226.00	7.2
Butterfly Conservation	Conservation Programme for Dark–Bordered Beauty Moth	1,461.94	08A
Butterfly Conservation	Conserving Scotland's Butterflies and Moths	3,330.00	08A
Butterfly Conservation	Development of Butterfly Conservation Branches	3,098.56	08
Butterfly Conservation	Garden Butterfly Survey 2001–2002	2,400.00	19
Butterfly Conservation	Marsh Fritillary Workshop Follow–up	485.68	08
Butterfly Conservation	Survey of Fritillary and Marsh Violet at Bavelaw	375.00	08
Buxton P Dr	Boundary Hedgerow at Old Inzievar House	132.26	7.2
Byers Robert	Hedgerows at Woodslee Farm Canonbie	1,838.00	08
CADISPA Faculty of Education	Sustainable Development Scoping Studies at Kerrera and Easdale	2,500.00	7.4
Caerlaverock Estate	Castle Wood Restoration Project at Caerlaverock	4,363.00	17
Cairn Gorm Mountain	All Abilities Trail/Footpath – Cairn Gorm Mountain	3,973.60	15
Cairngorms Farming and Wildlife Advisory Group	Regeneration Monitoring – Avielochan Birch Woodland	246.96	06
Caitness District Salmon Fishery Board	Estimating the Status of Juvenile Salmonid Stocks	3,300.00	08
Caitness Fossil Group	Leaflet on Fossil Fish of Caitness	1,250.00	20
Calder Primary School	School Grounds Garden	500.00	20
Caledonian Road School	Caledonian Road Primary School Grounds Projects	500.00	20
Cambell J P & Sons	Pond Creation and Planting at Glenrath Farm	2,227.25	7.2
Cameron Duncan	Lochaber High School Environmental Project	941.46	20
Campbell J	Footpath at Low Milton Port William	3,750.00	17
Capelrig Community Woodland Group	Make a Difference Day – Glasgow 2001	90.00	20
Captain E W Brooks Trust	Access – Path Improvement/Fencing at Hollybush Farm Kinmount	3,622.50	17
Cardoness Estate	Cardoness Estate – Creation of Native Scrub Woodland	2,950.00	08
Careston Limited	Careston Estate – Pond Creation	175.00	7.2
Cart Blanche	Community Development Programme – Cart Blanche	1,000.00	20
Cartner David	Hedgrows Planting/Fencing Works at Carruchan Farm	3,750.00	08
Carts River Valleys Project	CRVP Kingfisher Schools Initiative – Phase 5	7,000.00	20
Catrine Voes Trust	Update of Catrine Voes LNR Conservation Management Plan	1,227.25	7.4
Cawdor Estates	Cawdor Ranger Service 1998–2001	1,567.50	14
Cawdor Estates	Cawdor Ranger Service 2001–2004	15,750.00	14
Central Area Recording System for the Environment	CARSE – Wildlife Records Officer 2001–2002	9,000.00	19
Central Primary School	Magic Garden Project – Central Primary School	750.00	20

## 70. Grants awarded by SNH during the year to 31 March 2002 (continued)

<i>Applicant/Organisation</i>	<i>Project Title</i>	<i>Amount</i>	<i>Op Code</i>
Central Scotland Countryside Trust	A Biomass Renewable Energy Project	10,000.00	22.2
Central Scotland Countryside Trust	Art-Based Public Workshops	993.85	20
Central Scotland Countryside Trust	CSCT West Lothian Area Environment Programme 2000–2001	24,440.00	12
Central Scotland Countryside Trust	CSCT Falkirk Area Programme 2000–2001	30,000.00	12
Chapel Farming	Hedgerows at Chapel and Underwood Tongland	3,750.00	7.2
Chapman Alison	Creation of Pond/Meadow and Woodlands at Scroggie	1,257.45	7.2
Chapman Mr & Mrs J	Dyke rebuilding at Welsh's Hill	1,145.50	7.2
Charlton C & Co	Pond Creation at Wyncherry Yard	1,674.37	7.2
Chinn A214Christopher	Hedging and Pond at Crogo Mill Corsock	3,733.00	17
Chryston Primary School	School Ground Grant – Chryston Primary School	2,484.00	20
City of Edinburgh Council	Access Officer – Edinburgh	17,325.78	15
City of Edinburgh Council	Access Paths – Roley's Wood	10,000.00	17
City of Edinburgh Council	City of Edinburgh Council Rangers 1998 – 2001	3,000.00	13
City of Edinburgh Council	City of Edinburgh Council Rangers 2001–2004	27,180.00	13
City of Edinburgh Council	Edinburgh Council – Grounds for Awareness 2001–2004	15,000.00	20
City of Edinburgh Council	Improve Access at Calton Hill	8,298.00	15
City of Edinburgh Council	Map boards for entrances at Hermitage of Braid LNR	4,214.14	18A
City of Edinburgh Council	Pentland Hills Regional Park – Management and Administration Costs 2001–2002	44,000.00	18A
City of Edinburgh Council	Pentland Hills Regional Park – Projects 2001–2002	18,337.57	18A
City of Edinburgh Council	Pentland Hills Regional Park Projects – 2000–2001	13,193.82	17
City of Edinburgh Council	Pentland Hills Regional Park Rangers 2001–2004	47,565.00	13
City of Edinburgh Council	Pentland Hills Regional Park Staff 2000–2001	4,900.00	18
City of Glasgow Council	City of Glasgow Ranger Service 1998–2001	6,192.30	13
CKD Finlayson Hughes	Conon Wet Woods Restoration Project	2,574.61	02
Clachnaben Trust	Clachnaben Path Repairs 2000–2001 (Phases 3 & 4)	24,873.29	17
Clackmannanshire Council	Alva Glen – Footpath Improvements	10,574.45	17
Clackmannanshire Council	Clackmannanshire Council Ranger Service 1998–2001	2,889.00	13
Clackmannanshire Council	Clackmannanshire Council Ranger Service 2001–2004	27,293.00	13
Clackmannanshire Council	Clackmannanshire Local Biodiversity Action Plan Co-ordinator	9,095.32	08
Clackmannanshire Council	Gartmorn Dam – Winter Wildfowl Leaflet	107.50	20
Clackmannanshire Council	Gartmorn Dam Country Park – Land Leases 1998–2001	735.00	18
Clackmannanshire Council	Surfacing at Gloom Hill Car Park Dollar	6,317.58	17
Clackmannanshire Heritage Trust	Clackmannanshire Heritage Trust – Rivers Project	2,811.82	08A
Claremont High School	School Ground Improvements	416.72	20
Clark J & J	Hedgerows and fencing at Valleyfield Kirkcudbright	3,683.00	7.2
Clovenfords Village Amenity Group	Clovenfords Local Path Network (Phase 1)	1,065.43	15
Clyde Bat Group	Bat Rehabilitation and Learning Tunnel	612.62	08
Clyde Bat Group	Educational Material for Clyde Bat Group	700.00	08
Clyde Muirshiel Park Authority	Clyde Muirshiel Park Authority – Management Costs 1999–2001	12,500.00	18
Clyde Muirshiel Park Authority	Clyde Muirshiel Park Authority – Management Service	103,500.00	18A
Clyde Muirshiel Park Authority	Clyde Muirshiel Park Authority Ranger Service 1998–2001	11,200.00	13
Clyde Muirshiel Park Authority	Clyde Muirshiel Park Authority Ranger Service 2001–2004	108,720.00	13
Clyde Region Environmental Workers	Restoration of Landscape Feature Cadder Golf Course	300.00	7.1
Clyde Region Environmental Workers	Woodland Planting at Crosshouse	639.00	7.2
Coaltown of Burnturk Putting Club	Burnturk Putting Path Circuit	2,500.00	15
Coates R	Hedgerows at Crowdieknowe Waterbeck Lockerbie	5,000.00	08
Coignafearn Tomatin Ltd	Deer Control Scheme at Coignafearn Estate	16,200.00	08

## 70. Grants awarded by SNH during the year to 31 March 2002 (continued)

<i>Applicant/Organisation</i>	<i>Project Title</i>	<i>Amount</i>	<i>Op Code</i>
Colonsay Holiday Cottages Trust	Colonsay Woodland Garden Project – Footpaths	4,711.44	17
Comann Eachdraidh Lios Mor	Croft House Renovation (Tigh Iseaball Dhaidh)	3,000.00	22.2
Comhairle nan Eilean Siar	Coastal Access Project	1,399.57	17.2
Comhairle Nan Eilean Siar	Local Biodiversity Action Plan	14,678.20	08A
Comhairle Nan Eilean Siar	Western Isles Countryside Access Project 2002/2004	3,626.00	17
Concern for Swifts (Scotland)	Swift Nest Site Conservation in North Lanarkshire	831.03	08
Construction Industry Research & Information Association	Working With Wildlife 2001–2002	7,000.00	08
Cook Graham	Hedgerow and fencing works at Barclosh Farm Dalbeattie	3,750.00	7.2
Cotterill R & Partners	Bird Hide at Stronsay	2,347.25	17
Courance Farms	Pond restoration/fencing at Courance	2,237.00	08
Courthill Farming Company	Hedgerow Planting/Wetland and Woodland Creation	3,750.00	08
Craigbank Primary School	School Ground Grant at Craigbank Primary School	500.00	20
Craigencalt Farm Ecology Centre	Craigencalt Farm Ecology Centre – Faerie Walk	1,377.00	20
Craigencalt Farm Ecology Centre	Disabled Access at Craigencalt Ecology Centre	3,000.00	15
Craigencalt Farm Ecology Centre	Education Officer – Craigencalt Farm Ecology Centre 2001–2002	8,150.04	20
Craigencalt Farm Ecology Centre	Education Officer – Craigencalt Farm Ecology Centre 2002–2003	6,775.00	20
Craigengillan Estate Dalmellington	Create Loch and Restore Ponds at Craigengillan	9,195.78	7.2
Craigengillan Estate Dalmellington	Management Plan – Craigengillan Estate	2,692.30	01
Craighead Primary School	School Ground Improvements at Craighead Primary School	110.80	20
Crank Norman	Create a Pond at West Drumrae Farm Whithorn	3,750.00	08
Crathes, Drumoak & Durris Community Council	Footpath at Park Bridge Road, Drumoak	4,603.22	15
Cree Valley Community Woodlands	CVCWT – Estate Worker 1999–2001	562.75	7.2
Cree Valley Community Woodlands	CVCWT – Interpretation Boards	4,355.00	20
Cree Valley Community Woodlands	CVCWT – Project Manager	7,634.40	7.2
Creich Farm	Developing Pond at Creich, Bonar Bridge	490.00	7.2
Cromarty Arts Trust	Cromarty Arts Trust – Hugh Miller Bicentenary Project	2,000.00	20
Cromarty Firth Port Authority	Cromarty Firth Management Strategy Implementation Project	5,213.99	11
Crossford Rights of Way Group	Pitconochie to Dean Plant – Crossford Path Network	3,420.00	15
Crown Estate Commissioners	Glenlivet Estate – All Ability Trail	2,935.00	17
Crown Estate Commissioners	Glenlivet Estate Ranger Service 2001–2004	7,687.50	14
Crown Estate Commissioners	Purchase of Grass Cutter for Applegirth Estate	2,500.00	17
Culag Community Woodland Trust	Tree Mapping at Little Assynt Estate, Lochinver	500.00	08
Culag Community Woodland Trust	Water Gate for Culag River, Lochinver	250.00	04
Culham Jeremy	Hedge/Tree Planting/Fencing at The Drum, Kirkbean	2,209.50	08
Cumming Peter	Hedgerows/Fencing work at Barnsallie Glenluce	4,500.00	08
Currie Community Council	Registration Fee for SNH's Autumn Conference 2001	165.00	20
Currie M & HD	Hedge Restoration at Skewbridge, Mouswald	3,750.00	08
Daisie Community Council	Path Improvements around Daisie	1,700.00	15
Dalbeattie Forest Community Partnership	Creation of All Abilities Trail at Dalbeattie Forest	5,000.00	17
Dalton Andrew S	Tree Planting at Margley Farm, Corsock	3,714.00	08
Davidson Brian	Access–Path and Bridleway Improvements at Errolston Gretna	3,750.00	17
Davidson William	Tree Planting at Poldean Wamphray	3,672.30	08
Davis M	Creation of Pond at Kells House, New Galloway	725.00	08A
Dawson Jane	Easter Ellister Hedgerows	9,610.78	01
Dingwall Academy	Seasearch Equipment Purchase – Dingwall Sub Aqua	1,000.00	20
Dinnan G	Hedging at Nether Albie Farm, Waterbeck	3,750.00	08
Discover Coll	Discover Coll – Island Interpretation	834.06	22.2
Donaldson Recreation Park Trust	Donaldson Park – Planting	1,007.25	17

<i>Applicant/Organisation</i>	<i>Project Title</i>	<i>Amount</i>	<i>Op Code</i>
Dornoch Focus Group	Dornoch Cycle Routes Leaflet	140.00	17
Dougarie Estate	Drystane Dyking at Dougarie and Machrie (ongoing)	1,603.18	04
Drumlembie Primary School	Drumlembie School Grounds Grant	1,007.00	20
Dumfries & Galloway Council	Access Officers – Access Strategy Implementation	17,312.74	15
Dumfries & Galloway Council	Amenity Tree Planting Scheme 1999	1,959.83	7.2
Dumfries & Galloway Council	DGC–Solway Shellfish Regulating Order Man Plan	3,935.00	10
Dumfries & Galloway Council	Dumfries and Galloway Ranger Service 1998–2001	2,850.00	13
Dumfries & Galloway Council	Dumfries and Galloway Ranger Service 2001–2004	32,287.50	13
Dumfries & Galloway Council	Footpaths to Support Access Strategy Implementation	35,000.00	15
Dumfries & Galloway Council	LBAP Project Officer – October 1999 to August 2002	6,276.94	08A
Dumfries & Galloway Council	Ranger Led Walks and Events Booklet 2001	741.00	21
Dumfries & Galloway Council	Solway Firth Shellfish Regulating Order	3,000.00	10
Dumfries & Galloway Council	Southern Upland Way Management Programme 1999–2002	41,534.42	16
Dumfries & Galloway REEF	Dumfries and Galloway Reef Environment Fair 2001	1,698.48	20
Dumfries & Galloway Tourist Board	Access Marketing Strategy for Dumfries and Galloway	15,000.00	17
Dumfries and Galloway Council	Farming Study in Dumfries and Galloway – Update on July 1998 Report	3,583.33	7.1
Dumfries and Galloway Raptor Study Group	Travel Expenses – Dumfries and Galloway Raptor Study Group	541.36	08B
Dumfries Estate	5 Roadside Copses – Cumnock to Auchinleck	95.00	7.2
Dumfries Estate	Bute Estate Ranger Service 1999–2002	7,700.00	14
Dunbar's John Muir Association	Production of John Muir Coastal Trail Booklet	750.00	20
Dundee Age Concern	Dundee Age Concern – Garden Area, Fiveways Centre	942.12	22.1
Dundee Botanic Garden	Dundee Botanic Garden – Schools Travel Grant	112.36	20
Dundee City Council	Dundee City Access Officer Post – 2000–2002	14,671.00	15
Dundee City Council	Dundee City Council Paths For All Initiative	18,676.03	15
Dundee City Council	Dundee City Council Ranger Service 1998–2001	2,950.00	13
Dundee City Council	Dundee Countryside Ranger Service 2001–2004	28,188.00	13
Dundee City Council	Dundee's Environmental Stocktake	5,000.00	22.1
Dunlop Primary School	Environmental Improvements at Dunlop Primary School	815.25	20
Dunlop Robert	New Drain and Sluice – Selkirk Racecourse Moss SSSI	2,550.00	01
Dunlossit Estate	Deer Fence – Islay's Southern Estates	10,815.00	01
Dunnet Bay Initiative	Dune Reclamation Dunnet Bay	720.00	10
Dunnet Bay Initiative	Dunnet Head Footpath Work	808.36	17
Dunnet Bay Initiative	Initiating Dunnet Forest Plan	795.00	08
Durness Community Council	Proposed Extension to Loch Meadaidh Footpath	739.81	22.2
Durness Community Council	Proposed Extension to the Bhlar Dhui Track	1,850.63	22.2
Durness Community Council	Upgrade of Existing Track – Durness	3,525.00	22.2
East Ayrshire Council	2000 for 2000 Planting for the New Millennium	2,568.30	20
East Ayrshire Council	Countryside Access Unit, East Ayrshire Council	35,661.31	15
East Ayrshire Council	East Ayrshire Council Ranger Service 1998–2001 – Dean Castle Park	3,276.00	13
East Ayrshire Council	East Ayrshire Council Ranger Service 2001–2004	31,600.00	13
East Ayrshire Council	Economic Appraisal, River Ayr Walkway	2,000.00	17
East Ayrshire Council	LBAP Publications and Launch	6,008.63	08
East Ayrshire Council	Outdoor Access Strategy, East Ayrshire 2001	4,737.03	17
East Dunbartonshire Council	East Dunbartonshire Council Access Officers 2001–2004	12,718.80	17
East Dunbartonshire Council	East Dunbartonshire Council Access Strategy	4,000.00	17
East Dunbartonshire Council	East Dunbartonshire Council Ranger Service 2001–2004	22,050.00	13
East Dunbartonshire Council	Mugdock Country Park Ranger Service 1998–1999	116.67	13

## 70. Grants awarded by SNH during the year to 31 March 2002 (continued)

<i>Applicant/Organisation</i>	<i>Project Title</i>	<i>Amount</i>	<i>Op Code</i>
East Dunbartonshire Council	Upgrade of Allander Walkway	7,052.00	17
East Lothian Council	Aberlady Bay LNR – Management Projects	2,245.87	18A
East Lothian Council	East Lothian Council – LBAP Projects	1,659.58	08A
East Lothian Council	East Lothian Council Grounds for Awareness 2001–2004	3,000.00	20
East Lothian Council	East Lothian Council Path Development Officer	15,871.00	15
East Lothian Council	East Lothian Council Ranger Service 1998–2001	3,420.00	13
East Lothian Council	East Lothian Council Ranger Service 2001–2004	59,962.50	13
East Lothian Council	East Lothian Shoreline Management Plan	6,900.00	10
East Lothian Council	John Muir Country Park – On site interpretation	8,850.00	20
East Lothian Council	John Muir Way – Longniddry to Aberlady	10,218.17	17
East Lothian Council	Pencaitland and Ormsitton Community Path Network	37,705.00	15
East of Scotland Water	Hedging at Rosebery Water Treatment Works	300.00	7.2
East Renfrewshire Council	East Renfrewshire Council Access Officer 2000–2003	20,311.00	15
East Renfrewshire Council	East Renfrewshire Outdoor Access Leaflet 2001	576.25	17
East Renfrewshire Council	Levern Valley Path Network Study	3,500.00	17
East Renfrewshire Outdoor Access Forum	East Renfrewshire council Outdoor Access Forum Budget 2001–2002	110.00	17
East Sutherland Environmental Education Tourism Project	East Sutherland – Environmental Education/Tourism	2,250.00	20
Eastern Scotland European Partnership Ltd	ESEP Sustainable Development Implementation Project	980.78	22.2
EB Scotland Ltd	Delivery of Landfill Tax Credit in West Lothian	6,652.05	7.2
Edinburgh and Lothian's Regional Environmental Education Forum	ELREEF – Production of Members' Directory	2,999.00	20
Edinburgh Film Workshop Trust	Nature into Art Animated Films on Biodiversity	12,500.00	20
Edinburgh Green Belt Trust	EGBT – Core Funding 2000–2003	83,000.00	22.1
Edinburgh Green Belt Trust	EGBT – East Lothian Sustainable Path Network	8,540.79	15
Edinburgh University Ecological Society – IFSA Committee	Publication Costs – Forestry Students Symposium	716.70	20
Edinburgh Woollen Mill	Pond creation at the Scottish Deer Centre, Cupar	1,664.44	7.2
Educare, St Andrews	Development of a Nature School	1,200.00	20
Edzell Golf Club	Edzell Golf Club – Tree Planting	1,722.86	7.2
Ellisland Trust	Access: Riverside Footpath at Ellisland Farm	2,120.25	17
Eredine Christian Trust	Interpretation for Eredine Woodland Garden Walks	202.00	20
Erskine Mr & Mrs	Hedge Planting at Cambo, Kingsbarns	363.67	7.2
Esk & Liddle Improvements Association	Esk and Liddle – Border Esk Habitat Enhancement Project	5,000.00	7.2
Esk Valley Trust Co Ltd	Purchase of Hewan Wood	5,000.00	7.1
Esk Valley Trust Co Ltd	Purchase of Tools for Esk Valley Trust	903.81	17
Europarc Atlantic Isles	Europarc Atlantic Isles Action Plan 2000–2001	3,562.80	19
Europarc Atlantic Isles	Europarc Core funding 2001–2002	3,050.00	7.3
Fair Isle Bird Observatory Trust	Fair Isle Ranger Service – 2001–2004	6,060.50	14
Falkirk Council	Access In and Around Roughcastle	10,000.00	15
Falkirk Council	Airth Path Network	6,000.00	15
Falkirk Council	CAMS – GIS link and upgrade software	1,000.00	15
Falkirk Council	Falkirk Countryside Access Officer 2000–2003	5,349.00	15
Falkirk Council	Falkirk Green Schools Guide	1,292.00	20
Falkirk Council	Falkirk Ranger 1999–2002	16,250.00	13
Falkirk Council	Falkirk Rights of Way Signage Phase 2	2,528.50	15
Falkirk Council	Repair Footpath at Muiravonside Country Park	200.00	18A

<i>Applicant/Organisation</i>	<i>Project Title</i>	<i>Amount</i>	<i>Op Code</i>
Falkirk Environment Trust	Falkirk Environment Trust – Development Officer	6,000.00	7.4
Falkirk Environment Trust	Falkirk Environment Trust – Community Grants Scheme	2,208.45	22.2
Falkirk Environment Trust	Falkirk Grounds For Awareness 2002	5,000.00	20
Falkirk Environment Trust	Falkirk Local Biodiversity Action Plan Officer 1998–2001	3,000.00	08
Falkirk Environment Trust	Falkirk Local Biodiversity Action Plan Officer 2001–2002	3,375.00	08A
Farming and Wildlife Advisory Group	FWAG Core Costs for 2001–2002	362,000.00	7.2
Farming and Wildlife Advisory Group	River Eden Conservation and Management Project	452.50	01
Farming and Wildlife Advisory Group	Dee Habitat Enhancement Project 2001–2002	14,503.63	08
Farming and Wildlife Advisory Group	FWAG Agri–environmental Extension Project	16,878.50	7.2
Farming and Wildlife Advisory Group	Orkney Woodland Project – Development Project	1,887.50	08
Farming and Wildlife Advisory Group	River Deveron Tributaries Habitat Project	5,379.13	7.1
Farming and Wildlife Advisory Group	Tree Project Officer	1,637.63	7.2
Ferguson James	Fencing Work at Rose Cottage Challoch Newton Stewart	1,061.25	08
Fernaig Community Trust	Footpaths at Strome Wood	5,000.00	7.1
Fieldfare Trust	BT Millennium Miles	5,319.28	17
Fieldfare Trust	Fieldfare Trust – Developments 1998–2001	10,133.89	17
Fife Council	Children and Adult Projects 2001	1,000.00	20
Fife Council	Coastal Wildlife Leaflets for Fife's Beaches	767.00	10
Fife Council	Fife Biodiversity Officer 2001–2004	10,000.00	18A
Fife Council	Fife Council Ranger Service 1998–2001	11,550.00	13
Fife Council	Fife Council Ranger Service 2001–2004	98,527.50	13
Fife Council	Fife Grounds for Learning Scheme 2001–2002	4,884.88	20
Fife Council	Fife Landscape Plans	8,400.00	26
Fife Council	Fife Millenium Forest Project	8,556.00	17
Fife Council	Fife Park Staff 2001–2002	36,000.00	18A
Fife Council	Heath Management at Lochore Meadows Country Park	750.00	18A
Fife Council	Interpretive Boards – Lomond Hills Car Parks	1,042.82	20
Fife Council	Leslie Paths For All Project Phase 1	5,302.78	15
Fife Council	South Lochgelly Path Network Phase 1	3,000.00	15
Fife Environmental Education Forum	Treescene 2001 September Event, West Fife	4,640.04	20
Fife RIGS	Two Educational Geological Trail Guide Leaflets	718.00	20
Fingland James	LBAP – Pond creation and fencing at Garmartin	2,085.00	08
Finlay J & Son	Rainton Farm – Visitor Management and Interpretation	2,871.00	20
Finlaystone Estate	Finlaystone Estate Ranger Service 1998–2001	2,117.50	14
Finlaystone Estate	Finlaystone Estate Ranger Service 2001–2004	20,542.50	14
Firm of Glenturk Pedigree Herds	Access to new Pond and Tree Planting at Glenturk	3,750.00	08
Fisher John	Meikle Larbax formation of pond	4,104.25	7.2
Fisher Roy	Ivy removal from tower at Castlewigg Farm, Whithorn	3,150.00	08
Fitzsimon & Sons	Hedgerows at Sunnyhill Farm, Dumfries	3,185.00	08
Fleming Russell	Restoration of Mill Pond at Camserney	1,769.07	7.2
Foich Estate	Glackour and Sawmill Burns	846.00	7.2
Forest Enterprise	Bog Rehabilitation at Longbridgemuir SAC	20,000.00	02
Forest Enterprise	Craik Forest Initiative	1,500.00	17
Forest Enterprise	Knapdale Woods SSSI Management Works	40,000.00	01
Forest Enterprise	Queen Elizabeth Forest Park Access Improvement	35,000.00	17
Forest Enterprise	Sunart Oakwoods Development and Involvement	5,375.00	22.1
Forest Enterprise	Tentsmuir Eden Estuary, West Sands Interpretation	10,000.00	20
Forest Enterprise	'The long walk in' Glenmore Footpath 2001–2002	29,000.00	17
Forest Enterprise	Tweed Valley Forest Recreation Improvements 1999–2002	6,600.00	17

## 70. Grants awarded by SNH during the year to 31 March 2002 (continued)

<i>Applicant/Organisation</i>	<i>Project Title</i>	<i>Amount</i>	<i>Op Code</i>
Forestry Commission	Capercaillie Challenge Fund	65,500.00	08
Forestry Commission	Corrie Fee Access Footpath Construction, Phase 2	1,000.00	03
Formartine Partnership	The Ythan Project Year 2000	3,355.73	7.1
Forsyth A & Co	LBAP: Planting and Fencing at Mid Bishopton, Whithorn	4,670.00	08
Forsyth Douglas	Creation of Wetland Area, Baltier, Whithorn	3,744.00	08
Forth & Clyde Canal Community Project	Environmental Education Officer	9,879.96	20
Forth & Clyde Canal Community Project	Kelbourne Primary School Sensory Garden	3,335.42	20
Forth Estuary Forum	Forth Coastal Routes – Feasibility Study	15,000.00	17
Forth Fisheries Foundation	Fish and Fisheries Data Base: Forth Catchment	7,500.00	02
Foundation and Friends of RBG	Higher Fungi Checklist	7,384.00	19
Francis Arthur	Hedgerow Management and Wetland Creation at Hareshaw Farm	4,397.30	7.3
Fraser H	Improve for Public Access, Overwells, Jedburgh	3,743.00	17
Fraser Sandy	Wetland Area – Culswick	1,050.35	7.2
Friends of Ben Rinnes A454 (Speyside Council)	Ben Rinnes Vegetation Trials and Pathworks	7,877.00	17
Friends of Corstorphine Hill	Corstorphine Hill LNR	3,890.00	22.1
Friends of Corstorphine Hill	Flowers of Corstorphine Hill LNR Leaflet	633.85	20
Friends of The Smith	Smith Rear Garden Phase 2 – Part One	8,993.72	17
Furnace Milestone 2000	Interpretation – Furnace to Auchindrain Footpath	2,385.26	17
Gatehouse Development Initiative	Gatehouse Development Initiative – local paths network	1,500.00	17
Gilbert Joyce	Project – A Wild Idea 2001–2002	3,000.00	20
Gilroy Messrs	Access: Footbridges, stiles, Tree and Hedge Planting	3,750.00	17
Glasgow City Council	Biodiversity Project Officer, Glasgow City Council	9,913.00	08B
Glasgow City Council	CAT Project Costs 2000–2001, Kelvin Clyde Project	5,569.86	22.1
Glasgow City Council	CAT Project Costs 2001–2002, Kelvin Clyde Project	32,158.35	22.1
Glasgow City Council	Glasgow City Council Access Officer 2001–2004	7,566.90	17
Glasgow City Council	Glasgow City Council Access Strategy and Study 2001	13,500.00	17
Glasgow City Council	Glasgow City Council Ranger Service 2001–2004	60,203.70	13
Glasgow City Council	Nature Trail Sculpture at Linn Park, Glasgow	750.00	18A
Glasgow City Council	Pollok Estate Management Plan	19,668.00	18A
Glasgow Museums	Glasgow Museums' Biological Records Centre Upgrade	675.00	19
Glass Primary School	Glass School Nature Trail	862.00	20
Glen Farm	Creation of Pond at Glen Farm, Skyreburn	2,405.00	7.2
Glen Tanar Charitable Trust	Glen Tanar Ranger Service 1998 – 2001	1,567.50	2.12
Glen Tanar Charitable Trust	Glen Tanar Ranger Service 2001 – 2004	14,906.25	14
Glenborrodale Primary School	Glenborrodale School Grounds	480.00	20
Glencairn Community Millennium Projects Group (UNCIT)	Hist Environmental Review of Parish of Glencairn	3,220.00	7.2
Glencairn Community Millennium Projects Group (UNCIT)	Hist Environmental Review of Parish of Glencairn Phase 2	2,761.89	22.2
Glenurquhart Community Council	River Enrick Integrated Catchment Management Plan	2,500.00	7.2
Golder John	Hedgerow Renovation and Pond Creation Maulside Beith	2,064.22	7.2
Golspie Recycling and Environmental Action Group	Purchase of an Electric Powered Vehicle	6,500.00	22.1
Gordon Community Woodland Association	Purchase of Kircal Wood	10,964.00	7.1
Gourlay D & Co	Hedge, Tree Planting and Track Work at Craigmuirie	3,231.75	17
Graham Henry	LBAP – Pond Creation at Hillhead Farm, Chapelknowe	3,167.25	08

## 70. Grants awarded by SNH during the year to 31 March 2002 (continued)

<i>Applicant/Organisation</i>	<i>Project Title</i>	<i>Amount</i>	<i>Op Code</i>
Graham Jack	LBAP – Pond, Trees and Hedging at Midtown, Caerlaverock	3,750.00	08
Graham John	LBAP – Trees, Hedge, Fence and Pond at Kirkland, Courance	3,750.00	08
Grampian Woodlands Company	Grampian Woodlands Company Project	5,393.62	7.2
Grant Mr Alexander	Pond on Wet Area, Lynemore Hill, Speybridge	865.00	7.2
Grant William	Broadwalk, Mellon Udrigle Beach	2,332.89	17
Gray and Co	Tree and Hedge Planting and Fencing at Muirfield Farm	1,788.75	08
Greenhead Moss Community Trust	Greenhead Moss Community Park – Stairway	40,000.00	22.2
Griffin Estate	Griffin Estate – Capercaille Challenge Project	4,335.50	08
Grimsay Community Association	Celebrating Heisgeir	2,500.00	03
Grimstrophe and Drummond Castle Trust	Drummond Loch 10 Year Inspection Reservoirs Act	474.00	01
Hair and Brewis	Hedgerow and Footpath Improvements, Drumbreddan, Ardwell	3,750.00	7.2
Hamilton J M & D J	Access – Amenity Planting and Pathway Improvements at Derrie	3,735.00	17
Harris and Lewis Mink Control Group	Mink Trapping, Harris – 2001	24,140.00	08
Hastings James	Habitat Improvements – Rosehill, Holywood, Dumfries	3,750.00	08
Hebridean Diving Services	Diver's Eye Boat Trips – Interactive Video Link	2,906.14	10
Hebridean Whale and Dolphin Trust	Community Sealife Sightings Programme	480.03	22.2
Hebridean Whale and Dolphin Trust	Marine Education and Interpretation Programme	9,335.33	22.2
Helensburgh and District Access Forum	All Abilities Path – Duchess Wood	3,000.00	17
Henderson W J & Sons	LBAP – Tree and Hedge Planting at Carswadda Foreside	3,621.00	08
Henderson William	Creation of Pond and Footpath, Lambholm, Parkgate	3,750.00	08
Here We Are	Here We Are Field Centre Construction and Operation	34,100.85	22.2
Highland Birchwoods	Core Forest Sites in Scotland 2001–2002	7,584.95	02
Highland Birchwoods	Highland Birchwoods Core Support and 'Challenge' Fund	50,000.00	22.2
Highland Birchwoods	Woodchip Heating System Demonstration	10,000.00	22.2
Highland Council	Ben Nevis Footpath Repairs	10,096.45	17
Highland Council	Ben Nevis Footpath Stabilization	3,613.00	17
Highland Council	Boat of Garten Enhancements	8,333.00	7.2
Highland Council	Cairngorm Rothiemurchs and Glenmore Group – Support Officer	4,206.82	06
Highland Council	Glenelg Tree Management	2,318.75	7.1
Highland Council	Great Glen Way – Long Distance Route	98,604.10	16
Highland Council	Great Glen Way – 1.7 KM, Creag Nay	15,000.00	16
Highland Council	Highland Biodiversity Project	13,096.51	08
Highland Council	Highland Council Ranger Service 2001–2004	156,825.00	13
Highland Council	Highland Council Ranger Service 2001–2004 (Wester Ross)	9,225.00	13
Highland Council	Highland Interpretive Strategy Project Officer	1,602.08	20
Highland Council	Inverie Interpretation	1,152.67	20
Highland Council	John O'Groats Enhancements	19,500.00	18A
Highland Council	Management and Maintenance of Great Glen Way – Phase 1	17,750.00	16
Highland Council	Morar Village Enhancement Project	1,072.00	19
Highland Council	Nevis Area People Counter Data Interface	273.00	17
Highland Council	Nevis Strategy – Partnership Development	4,987.50	18A
Highland Council	Nevis Strategy Consultation	903.87	18A
Highland Council	Rothiemurchus and Glenmore Support Officer	4,489.89	7.2
Highland Council	The Highland Core Path Network Partnership	37,633.97	17
Highland Council	Upgrade and Creation of Path Network at Roche Mouton	1,545.00	15
Highland Council	West Highland Way – Argyll and Bute Contribution (North)	3,571.00	16
Highland Council	West Highland Way – North	54,452.00	16
Highland Council	West Highland Way – North Block Grant 00/01	7,954.00	16



## 70. Grants awarded by SNH during the year to 31 March 2002 (continued)

<i>Applicant/Organisation</i>	<i>Project Title</i>	<i>Amount</i>	<i>Op Code</i>
Highland Disabled Ramblers	Set up Highland Disabled Ramblers Access Group	1,545.02	17
Highland Foundation for Wildlife	Information Technology 2001	1,167.42	20
Highland Pre-school Services	Outdoor Play Area – Ormlie Centre	1,000.00	20
Highland Raptor Study Group	Raptor Monitoring, Highland Area	3,603.00	08
Highland Ringing Group	Computerise Seabird Ring –Canna	2,998.40	08
Highlands and Islands Airports Ltd	Stornoway Airport Gateway Project 2001	20,000.00	19
Highlands and Islands Enterprise	Cairngorm Estate Footpath Programme 2001–2004	22,500.57	17
Highlands and Islands Enterprise	Not for Profit Landowners Project – Phase 2	7,100.00	22.2
Highlands and Islands Enterprise	Tourism and Environment Initiative	20,000.00	17
Highlands of Scotland Tourist Board	Redevelopment of A9 Northbound North Kessock 2001–2002	750.00	19
Hillend and Dalgety Bay Community Council	Letham Hill Access Improvements	1,500.00	17
Hoddom and Kinmount Estate	Hoddom and Kinmount Ranger Service 1998–2001	1,045.00	14
Hoddom and Kinmount Estate	Hoddom and Kinmount Ranger Service 2001–2004	10,125.00	14
Hodge T Firm	LBAP – Hedging and Fencing Works at Rulesmains, Duns	3,750.00	08
Hodson Paul	Treeplanting and Access Works Parton House Gardens	3,750.00	17
Hogg A S + A31 and Partners	Improved Access and Walkways at Birkenside	3,635.00	08
Hogg Alex S & Partners	Treeplanting at Galadean Wood	1,000.00	7.2
Holytown Nursery Class	Holytown Nursery Class School Ground	500.00	20
Home Link Project	Children and Families Environment Week, Campbeltown	1,500.00	20
Hopetoun House Preservation Trust	Hopetoun House Ranger Service 1998 – 2001	1,050.00	14
Hopetoun House Preservation Trust	Hopetoun House Ranger Service 2001–2004	8,373.04	14
Houston Alasdair	Hedging and Fencing Works, Gretna House Farms, Gretna	3,629.00	08
Howgillside Farmers	Fencing and Pathworks at Howgillside, Eaglesfield	3,750.00	17
Howie John	LBAP – Hedging and Fencing, Auchentibbert, Sandhead	3,652.50	08
Hunterian Museum	Casting and Removal of Triassic Track from Arran	698.95	20
Hunterian Museum	Digg Jurassic Reptile Recovery and Research	991.00	19
Hurst E W R & Y K	The Flood Pond, Lochside near Yetholm	4,186.55	7.2
Hyslop Brian	Pond Restoration and Tree Planting at Maxwelltown	1,614.00	08
Hyslop David	LBAP – Tree Planting/fencing at Meinside, Eaglesfield	3,558.00	08
Hyslop W L & Son	Pond creation and Tree Planting at West Logan, CD	2,869.00	08
Institute of Ecology and Environment Management	Institute of Ecology 2001–2002	2,000.00	21
Invercauld Estate	Corvid Control on Invercauld Estate	720.00	08
Invercauld Estate	Deer Control Scheme – Invercauld Estate	1,320.00	08
Inverclyde Council	Access Strategy, Inverclyde Council	1,475.62	17
Inverclyde Council	CAT Project Officer 2001–2002 Inverclyde Council	7,087.50	22.1
Inverclyde Council	CAT Project Costs 2000–2001, Lower Clyde Project	3,634.56	22.1
Inverness New Community School	Theatre Production Based on Biodiversity 2001	1,676.17	20
Irving G F and Co	LBAP – Hedging and Fencing at Whitchesters, Hawick	1,365.00	08
Island of Cumbrae Tourist Association	Printing of Isle of Cumbrae Leaflet	1,450.00	19
Islay Development Company	Community Access Coordinator (Islay) – Training	750.00	20
Islay Development Company	Discover Islay and Jura Leaflet	1,350.98	22.2
Islay Development Company	Islay Community Access Development	6,200.00	15
Islay Development Company	Study of Potential Sites for Windfarms on Islay	1,666.38	7.2
Islay Land Use Forum	Islay Community Access Strategy	5,000.00	15
Islay Natural History Trust	Islay Local Record Centre – Database Development	3,000.00	19
IUCN – World Conservation Union	IUCN – Protected Areas Programme Co-ordination	22,000.00	25
Jackson Mr E W	Species Rich Alluvial Marshy Grassland	618.08	08

## 70. Grants awarded by SNH during the year to 31 March 2002 (continued)

<i>Applicant/Organisation</i>	<i>Project Title</i>	<i>Amount</i>	<i>Op Code</i>
Jamieson J & A & Son	Treeplanting at Upper Locharwoods, Ruthwell	3,739.65	7.2
Jardine R & Son	LBAP – Pond Creation and Hedge Planting Upper Harldlan	2,850.00	08
John Muir Trust	Development Manager, John Muir Trust	11,679.10	7.2
John Muir Trust	John Muir Award Educational Material 2001–2002	1,700.50	20
John Muir Trust	John Muir Trust Promotional Leaflet 2001–2002	1,734.00	19
John Muir Trust	Sandwood Estate Conservation Manager	3,375.00	01
Johnson Harold	Bat Protection Work Mains of Callander	660.00	08
Johnson–Ferguson Michael	Footpath Work, Interpretation and Planting at Springkell	3,750.00	17
Johnston Alex	Clear Pond and Improve Visitor Access at Meikle Barfil	3,750.00	7.2
Johnstone Deborah	LBAP – Pond and Fencing Works, Girthhead Farm, Lockerbie	3,749.60	08
Kelburn Country Centre	Kelburn Ranger Service 1998–2001	2,730.00	14
Kelburn Country Centre	Kelburn Ranger Service 2001–2004	21,600.00	14
Kelburn Country Centre	Sculptures for Nature Trail, Kelburn Castle	1,717.50	22.2
Kelburn Country Centre	Signs for Kelburn History Trail, Kelburn Castle 2001	1,225.50	20
Kelvin Clyde Greenspaces	Cardowan Community Woodland, Extension to Path Network	8,725.00	17
Kelvin Clyde Greenspaces	School Grounds Improvements, Ashcraig Secondary	1,277.30	20
Kelvin Clyde Project	Access Control, Lochend Plantation Baldragon Road	1,417.00	17
Kelvin Clyde Project	Linear Pond Creation Kenmure Marsh 2001	800.00	7.2
Kelvin Clyde Project	Wetland Level Control, Hogganfield Loch LNR 2001	4,225.00	7.2
Kelvin Clyde Project	Wetland Level Control, Robroyston Park	2,700.00	7.2
Kelvin Valley Countryside Project	Community Woodland Project, Milton of Campsie	5,190.50	17
Kelvin Valley Countryside Project	Extension to Strathkelvin Railway Walkway	21,162.90	17
Kemp Joanna	LBAP – Hedge, Tree Planting and Fencing at Breoch Park	3,700.00	08
Kennedy H	Tree Planting and Scrub Control at Wester Parkgate	3,532.13	08
Kids in Need and Distress	KIND – Access and Interpretation Project	20,000.00	20
Kilmartin House Trust	Kilmartin House Education Programme	4,820.70	20
Kilmartin House Trust	Kilmartin House Project – Revenue Consolidation	15,428.00	20
Kilmartin House Trust	Production of Banner for Pinewoods Exhibition	117.96	20
Kilpatricks Project	Duntocher Burn Path – Phase 1 – 2001 West Dunbartonshire	18,500.00	15
Kilpatricks Project	Gartocharn Nursery – Secret Garden 2001	751.21	20
Kincraig & Vicinity Development Projects Ltd.	Implementation of the 'Badenoch Way'	4,758.35	15
Kinlochleven Land Development Trust	Kinlochleven Footpath and Countryside Project Phase 4	15,935.75	15
Kinlochleven Land Development Trust	KLDT – Publicity and Marketing of Paths	1,600.00	15
Kippen Environment Centre	Kippen Environment Centre 2001–2002	36,350.00	20
Kippen Environment Centre	Kippen Village Tumble Grader	611.25	20
Kirkhill & Bunchrew Community Trust	Tools for Woodland Management, Kirkhill and Bunchrew	950.00	22.2
Kirknewton Community Council	Churchill/Roosevelt Road Project – Path and Hedge	842.48	7.2
Knockbreck Primary School	Knockbreck Primary School – School Ground Improvements	500.00	20
Knowles Vincent	Footpaths and Interpretation at Upper Millsteads	3,750.00	17
Kyleakin Day Centre	Wildlife Garden, Kyleakin Day Centre	560.93	20
Laing Norman	LBAP Pond and Tree Planting at Twistlehope	3,750.00	08
Lanarkshire Farming and Wildlife Advisory Group	Native Hedges Enhancement at Nethan Valley	500.00	7.1
Lane Philip	LBAP Hedging at Raeburnhead, Kirkpatrick Fleming	3,750.00	08
Langholm Access For All Development Group	LADG – Improvement to Public Access at Langholm	4,617.48	15
Larbert High School	Enhancement of Quadrangle in Larbert High	500.00	20
Latheron, Lybster, Clyth Community Council	Lybster Harbour Steps	669.00	17

## 70. Grants awarded by SNH during the year to 31 March 2002 (continued)

<i>Applicant/Organisation</i>	<i>Project Title</i>	<i>Amount</i>	<i>Op Code</i>
Latheron, Lybster, Clyth Community Council	Steps at Lybster Harbour Heritage Project	3,000.00	17
Learning Through Landscapes	Learning Through Landscapes	64,262.56	20
Letham and District Community Council	Letham Footpath Preservation Group – Mower	749.00	17
Linn Botanic Garden	Construction of stone wall in Meikle Glen	1,500.00	17
Lismore Primary School	Garden at Lismore Primary School	548.76	20
Little John	Path improvements at Culcaigrie, Tynholm	3,750.00	17
Loch Duich Primary School	Loch Duich Primary School Wildlife Garden	910.00	20
Loch Lomond and the Trossachs Interim Committee	Access for All – Minor Works	10,000.00	05
Loch Lomond and the Trossachs Interim Committee	Association of Community Councils – Community Futures Projects 2000–2001	15,000.00	05
Loch Lomond and the Trossachs Interim Committee	Association of Community Councils – Community Futures Projects 2001–2003	34,965.00	05
Loch Lomond and the Trossachs Interim Committee	Community Futures in the National Park – ICT Equipment	3,612.00	05
Loch Lomond and the Trossachs Interim Committee	Early Action Programme	90,000.00	05
Loch Lomond and the Trossachs Interim Committee	Falls of Falloch Viewing Point	10,000.00	05
Loch Lomond and the Trossachs Interim Committee	Forest Framework	10,000.00	05
Loch Lomond and the Trossachs Interim Committee	Heritage Lottery Fund – Stage 1 Application	3,000.00	05
Loch Lomond and the Trossachs Interim Committee	LL&TIC – Core Funding 2000	54,467.00	05
Loch Lomond and the Trossachs Interim Committee	LL&TIC – Core Funding 2001	2,060,000.00	05
Loch Lomond and the Trossachs Interim Committee	Luss Village Trail – Footbridge	21,000.00	05
Loch Lomond and the Trossachs Interim Committee	National Park Gateway and Orientation Centre – Lomond Shore	30,000.00	05
Loch Lomond and the Trossachs Interim Committee	Sustainable Design and Development in the National Park	17,500.00	05
Loch Lomond and the Trossachs Interim Committee	West Highland Way – Argyll and Bute Contribution (South)	8,719.00	16
Loch Lomond and the Trossachs Interim Committee	West Highland Way – South	87,074.00	16
Loch Lomond and the Trossachs Interim Committee	West Loch Lomond Cycle Route	60,000.00	05
Loch Lomond and the Trossachs Interim Committee	West Loch Lomond Publicly Managed Visitor Facility	10,500.00	05
Lochaber & District Fisheries Trust	Lochaber Fisheries Trust – Development Officer	1,888.42	7.3
Lochaber & District Fisheries Trust	Lochaber Fisheries Trust GIS and Database	2,000.00	02
Lochaber Environmental Group	Kinlochleven Community Compost Site	820.00	22.2
Lochgilphead Primary School	Lochgilphead Primary School Wildlife Garden Phase1	2,500.00	20
Locke John W	LBAP – Pond Creation and Tree Planting, Dairy House	3,750.00	08
Lockerbie Wildlife Trust	Lockerbie Wildlife Trust Reserve and Woodland Walks – Reprint	371.00	22.2
Logan Jon	LBAP – Tree and Fencing works at Primrosehill, Duns	648.78	08
Logie Estates	Path From Logie Steading Visitor Centre	168.00	17
Lothian and Borders Raptor Study Group	Monitoring Raptor Populations in Lothian and Borders	796.88	08

## 70. Grants awarded by SNH during the year to 31 March 2002 (continued)

<i>Applicant/Organisation</i>	<i>Project Title</i>	<i>Amount</i>	<i>Op Code</i>
Lothian and Borders RIGS	Lothian and Borders RIGS – ongoing funding	400.00	20
Lothian Conservation Volunteers	LCV Volunteer Travel Costs 2001	850.00	7.2
Lothian Ringing Group	Dinghy to Help Monitor Tern Colonies in Edinburgh	450.00	02
Lothian's Outdoor Diary	Lothian's Outdoor Diary 2002	6,160.00	20
Lower Clyde Project	Ardencaple Link Path, Helensburgh	3,000.00	15
Lower Clyde Project	Ardmore Point Access Improvements	4,000.00	17
Lower Clyde Project	Inverclyde Access Strategy, Action Plan	1,842.00	17
Luing Primary School	Luing Primary School Wildlife Garden	555.00	20
Lundie Muirhead and Birkhill Community Council	Tree Planting at the Roundie, Birkhill	975.93	7.2
Lybster Heritage Trust	Geological Display, Benches & Landscaping	3,000.00	22.2
Lybster Heritage Trust	Production of Video of Lybster Coast	1,043.00	17
Mabon John	Hedging and Fencing Works – Lustruther, Southdean, Hawick	3,920.00	17
MacColl Susan	The Hill Farm Dunlop, Dam Restoration	520.00	7.2
Macduff Marine Aquarium	Plankton Display at Macduff Marine Aquarium	2,479.36	20
Macfarlane Andrew R.	Provide Hedging to Enhance Landscape	1,390.00	7.2
Mackay L	Bats Roost, Block 8, Bankholm Place, Busby	754.35	08
Mackie John	Access – Rerouting Path and Hedging at Waterside Mains	3,093.30	17
Mackintosh John	Pond Creation at Blackpark, Nairn	787.50	7.2
MacPherson Fred & Co	LBAP – Hedging and Fencing at Bonny Braes, Cairnryan	3,750.00	08
Macrae Mr Stuart	Planting Hedge with Trees at Granary Farm	609.38	7.2
MacTaggart J & A	LBAP Pond Creation and Tree Planting, Dunjop Farm	3,750.00	08
Mair S & E	Hedgerows and Treeplanting – Dunnabie Farm, Waterbeck	3,750.00	08
Mallaig and Morar Outdoor Activities Association	Path Restoration, Lochan Nosterie	3,000.00	17
Malloch Society	Cranefly Project 2001–2002	2,740.00	08
Maniam Mani	Tree Planting and Dyking at Caberston Walkerburn	650.00	7.2
Marchburn Infant School	Wildlife Garden – Marchburn Infant School	1,750.00	20
Marine Conservation Society	Marine Conservation Officer	19,452.03	10
Marine Conservation Society	Seasearch – Course North Berwick 2001–2002	536.40	10
Marine Conservation Society	Seasearch – Isle of May 2001–2002	622.00	10
Marine Conservation Society	Seasearch – Loch Goil 2001–2002	957.40	10
Marine Conservation Society	Seasearch – Loch Torridon 2001–2002	1,972.29	10
Marshall J M & Sons	Hedge Planting at East Pitkierie Farm	2,000.00	7.2
Mary Erskine School	Mary Erskine School Nature Trail	2,100.00	20
Mather Gerald	Restoration and Upgrading Work at Curling Pond Melrose	954.69	7.2
Matheson Angus	Construction of Bat Box at Gariob	1,000.00	08
Maxwell James	Willow Tit Nest–box – Construction, Monitoring and Survey	487.00	08
Maxwell John & Son	LBAP – Hedge Planting and Restoration, Halket Leathes	3,627.00	08
Maxwell John McKill	LBAP – Tree Planting at Boatrigg, Auldgrith, Dfs	2,576.10	08
McCaig Robert	Hedgerow at North Port o Spittal, Portpatrick	3,750.00	08
McDowall J and Co	LBAP – Hedge and Fencing at Culquhasen, Glenluce	3,525.00	7.2
McKinnel Thomas	LBAP – Hedging and Fencing at Whirlpool, Stoneykirk	3,750.00	08
McKnight J & E	LBAP– Pond Creation at Pularyan, New Luce	3,131.62	08
McMillan J G & Co	LBAP – Tree Planting and Hides at Over Airies	842.10	08
McMillan W & M	LBAP – Tree Planting and Hedge Restoration, Carse of Clary	3,190.00	08
McMuldloch James	LBAP – Create Wildlife Corridor at East Culkae	3,562.50	08
McMyn John	Treeplanting – Kirkhouse, Kirkbean	3,750.00	17
Meadows Yard Management Group	Meadows Yard LNR	10,850.00	22.1

## 70. Grants awarded by SNH during the year to 31 March 2002 (continued)

<i>Applicant/Organisation</i>	<i>Project Title</i>	<i>Amount</i>	<i>Op Code</i>
Melvich Community Council	Coastal Walk, Portskerra	769.63	22.2
Menzieshill Nursery School	Menzieshill Nursery Garden Development	500.00	20
Merkinch Primary School	Magic Garden at Merkinch Primary School	500.00	20
Merlin Entertainments (Sea Life) Limited	Living Display of Serpulid Reef at Scottish Sealife and Marine Sanctuary, Barcaldine	1,407.00	20
Mid Deeside Limited	Community Ownership – Lady Wood Aboyne	1,221.72	17
Mid Deeside Limited	Community Ownership –The Bellwood Aboyne	1,423.13	17
Mid Ross Footpath Steering Group	Footpath Network Leaflet Mid Ross – 2001	1,100.00	15
Mid Scotland Environmental Education Forum	Greenscene 2001at Jupiter Urban Wildlife Centre	3,640.40	20
Mid Scotland Environmental Education Forum	Greenscene 2002	3,500.00	20
Mid Scotland Environmental Education Forum	MSEEF – Outdoor Diary 2002	2,633.00	20
Mid Scotland Environmental Education Forum	Outdoor Diary 2001– A Guide to Outdoor Events	1,774.72	20
Mid Scotland Environmental Education Forum	REEF Support Worker Post 2001/2002	5,375.35	20
Mid Scotland Environmental Education Forum	Strategic Support for REEF Network	3,212.50	20
Midlothian Council	Access Officer – Midlothian	8,159.00	15
Midlothian Council	Blinkbonny Path Network – Phase 1	12,500.00	15
Midlothian Council	Midlothian Council Ranger Service 1998–2001	2,206.75	13
Midlothian Council	Midlothian Council Ranger Service 2001–2004	23,782.50	13
Midlothian Council	Midlothian Council – Grounds for Awareness 2001–2004	2,250.00	20
Midlothian Council	Penicuik Path Network (Phase 1)	7,872.51	15
Midlothian Council	Roslin Glen Millenium Project	3,954.50	15
Midlothian Council	Straiton Pond LNR	1,200.00	18A
Midlothian Council	The Lothians Outdoor Diary 2001	4,082.95	20
Midmar School	Midmar School Garden Project	1,200.00	20
Miele Mr Carlo	Hedge Plantation and Tree Planting, Southview	365.37	7.2
Millar T & Son	LBAP – Hedgerow Planting at Balannan Farm, Ringford	3,750.00	08
Millar William	Improvements for Public Access, Glensone, Southwick	3,431.25	17
Milnathort Nursery Class	Milnathort Primary School Nursery Class Wildlife Garden	500.00	20
Minard Community Woodland Trust	Minard Community Woodland Trust – Display Boards	732.10	20
Moffat and District Community Initiative	Moffat Pathway Project	1,199.08	17
Moffat Community Film Group	Moffat Community Film Group – Create Natural Heritage Film	1,575.00	22.2
Monymusk Primary School	Pond Sculpture in Wildlife Area	1,183.00	20
Moray Council	Burghead Headland Trust – Coastguard Lookout Post	2,500.00	20
Moray Council	Elgin Access Study	2,500.00	15
Moray Council	Moray Access Network Initiative	25,668.43	15
Moray Council	Moray Coast Ranger Service 1998 – 2000	950.00	13
Moray Council	Moray Coast Ranger Service 2001–2004	9,225.00	13
Moray Council	Portknockie Footpath Improvements, Waymarking and Interpretation	1,807.03	17
Moray Council	Speyside Way – Dufftown Landslip	57,592.09	16
Moray Council	Speyside Way Long Distance Route	80,964.96	16
Moray Firth Partnership	A Programme of Best Practice Seminars	1,000.00	11
Moray Firth Partnership	Moray Firth Partnership – Community Grants Scheme	8,889.00	11
Moray Firth Wildlife Centre	Dolphin Roadshow 2000–2001	6,552.89	08A

<i>Applicant/Organisation</i>	<i>Project Title</i>	<i>Amount</i>	<i>Op Code</i>
Morsgail Estate	Morsgail Fence – Kinloch Roag to Kinloch Resort	4,586.02	7.2
Morton G	LBAP – Pond, Tree Planting and Fencing at Fishbeck	3,750.00	08
Morvern Community Council	Morvern Countryside Exchange	900.00	22.2
Mountaineering Council of Scotland	Access and Conservation Officer	15,400.88	17
MRJ Farms	Infilling Gaps in Existing Hedge	530.00	7.2
Mull and Iona Community Trust	Environmental Ranger for Mull and Iona	1,246.50	20
Mull and Iona Community Trust	Mull and Iona Countryside Ranger Service 2001–2002	16,000.00	20
Mumford Colin	Hedge Planting – The Cottage, Kinbuck	722.00	7.1
Mungo Bryson and Partners	Improvements to Public Access, Boreland of Parton, Castle Douglas	3,750.00	17
Munro Kenny	Captain Cadell's Canoe – Feasibility Study	2,079.00	20
Murdoch Mr J S	Fencing at Tulach Hill – SAC	1,234.84	02
Murray Lesley	Hedge and Treeplanting Works, High Ersock Farm, Whithorn	1,799.25	08
Murray Usher Peter	Access, Picnic Site, Signs and Fence at Lagg, Murrayton	3,750.00	17
Nairn District Fishery Board	Habitat Survey, River Nairn	1,000.00	7.2
National Trust for Scotland	Balmacara Square Landscape Restoration and Interpretation	30,929.50	7.2
National Trust for Scotland	Ben Lawers Restoration and Improvement of Footpaths	719.26	17
National Trust for Scotland	Culzean Country Park – Modernise Exhibition, Auditorium and Information Area	1,147.43	20
National Trust for Scotland	Footpath Skills Development Project 2001–2002	14,321.50	17
National Trust for Scotland	Goatfell Shoulder Upland Footpath Repairs 2001	13,590.66	17
National Trust for Scotland	Interpretation in Glencoe Clachan Project	102,654.78	20
National Trust for Scotland	Kittochside Grassland Study	933.00	20
National Trust for Scotland	NTS – Garden for Life – Wildlife Garden Survey	3,208.30	19
National Trust for Scotland	NTS – Glencoe Footpath Works	10,000.00	17
National Trust for Scotland	NTS – Ranger Service 1999–2001	330,500.00	14
National Trust for Scotland	NTS Dollar Glen Bridge and Footpath Replacement	17,478.13	17
National Trust for Scotland	NTS Torridon Landscape and Habitat Restoration Project	1,000.00	02
National Trust for Scotland	Species Recovery Officer – NTS	16,714.30	08
National Trust for Scotland	St Kilda Internet Project	431.16	32
National Trust for Scotland	Sustainability Demonstration – Fair Isle	3,510.00	22.2
National Trust for Scotland	Tarmachan, Morenish and Ben Lawers, Habitat Restoration	5,584.00	01
Natural Historic Dyes Leaflet	Natural Historic Dyes Leaflet	202.88	20
Nethy Bridge Interpretive Group	Ranger and Project Officers – Nethybridge Interpretive Project	5,748.90	14
Network Carradale Limited	Network Carradale Summer Activities 2	825.00	20
Newhall Primary	School Garden, Balblair – 2001	500.00	20
Newton Township Committee	Interpretation Panel and Plinth, Newton	517.63	20
Newtonmore Community Woodland Trust	Draining and Pathworks, Milton Wood, Glen Banchor	3,475.00	15
North Ayrshire Council	Nature and Poetry Project with 4 Schools	1,400.00	20
North Ayrshire Council	North Ayrshire Council Ranger Service 1998–2001	3,600.00	13
North Ayrshire Council	North Ayrshire Council Ranger Service 2001–2004	33,975.00	13
North Coast Community Enterprise Ltd	Reconstruction of Dry Stone Walling	1,925.00	22.1
North East of Scotland Raptor Study Group	2001 Monitoring of Raptors – North East Scotland	4,843.98	08
North Harris Estate	North Harris Ranger Service 2001–2004	1,875.00	14
North Harris Estate	North Harris Ranger Service Equipment – 2001–2002	5,004.98	14
North Highland Forest Trust	Core Funding 1999–2002	2,300.00	7.2
North Lanarkshire Council	Drainage and Footpath Repairs at Jacobs Ladder	3,667.00	17
North Lanarkshire Council	Dumbreck Marsh Local Nature Reserve – Path	10,475.53	17
North Lanarkshire Council	Glenboig Village Park Path Network 2001–2002	16,124.52	15

## 70. Grants awarded by SNH during the year to 31 March 2002 (continued)

<i>Applicant/Organisation</i>	<i>Project Title</i>	<i>Amount</i>	<i>Op Code</i>
North Lanarkshire Council	Greening Project, Lock Street – Coatbank Street	1,000.00	22.2
North Lanarkshire Council	Historic Timber Bandsaw, Summerlee Heritage Park	3,500.00	20
North Lanarkshire Council	North Lanarkshire Council Access Officers 2000–2003	38,365.00	17
North Lanarkshire Council	North Lanarkshire Council Ranger Service 1998–2001	10,150.00	13
North Lanarkshire Council	North Lanarkshire Council Ranger Service 2001–2004	101,857.50	13
North Lanarkshire Council	North Lanarkshire Public Access Strategy Launch	1,000.00	15
North Lanarkshire Council	Sustainable School for the Millennium	7,500.00	20
North Ross Deer Management Group	North Ross Deer Management Plan (Phase 1 Survey)	3,995.00	08A
North Sutherland Community Forest Trust	Feasibility Study – Local Use of Borgie Forest	165.00	22.2
North West Cattle Producers Association	North West Cattle Producer Assoc Feasibility Study	1,500.00	22.2
Orkney Biodiversity Records Centre	Local Recorder Training	1,900.00	08
Orkney Field Club	House Martin Project	223.16	08
Orkney Islands Council	Orkney Establishment of Records Centre	2,107.98	19
Orr Ewing Charles	LBAP – Tree Planting and Pond, Torhousemuir, Wigtown	4,610.80	08
Out of the Blue Trust	Interpretation – Arthurs Seat, Edinburgh 2001–2002	13,435.76	20
Panbride School	Panbride School Wildlife Garden	500.00	20
Parry P M & M R Estate	Access – Restore Pond, Paths and Stiles, Drumstinchall	3,750.00	17
Partnership for Rural Inverness & Nairn	Environmental Projects, Inverness and Nairn	4,227.38	22.2
Partnership for Rural Inverness & Nairn	Inchnacardoch Footpath	1,389.73	17
Paterson J W K & Son	LBAP – Hedgerow Planting, Low Three Mark	3,750.00	08
Pease John	Mink Trapping at North Knapdale	178.74	08
Pentland Hills Regional Park	Pentland Hills Ranger Service 1998–2001	4,900.00	13
Perth and Kinross Council	Perth and Kinross Council Ranger Service 1998–2001	2,850.00	13
Perth and Kinross Council	Perth and Kinross Council Ranger Service 2001–2002	14,361.00	13
Perth and Kinross Countryside Trust	Full-time Project Officer 2001–2004	11,455.48	17
Perth and Kinross Countryside Trust	Part-time Project Officer 2001–2004	4,700.62	17
Perth and Kinross Squirrel Group	Perth and Kinross Squirrel Group – Stand at Wildlife and Countryside Fair	165.69	20
Perth Bat Group	Perth Bat Group – Pipistrelle Bat Survey	1,837.86	19
Perth College	International Year of the Mountain 2001–2002	10,000.00	17
Perth College	Perth College Nursery – Wildlife Garden	500.00	20
Philip G	Fencing – Castle Stuart Bay, 2001	301.95	01
Plantlife	Fencing Work at Munsary Peatlands	2,405.95	08
Plantlife	Twinflower Survey – Curr Wood, Dulnain Bridge 2001	1,815.00	08
Polson R P & E H	Continuation of Wildlife Corridor Creation at Knock Farm	386.70	7.2
Polson R P & E H.	Hedge and Watermargin at Knock Farm, Huntly	1,847.50	7.1
Portlethen Academy	Portlethen Academy – Tourism in Peripheral Areas of EU	114.70	20
Prestonfield Golf Club	Prestonfield Golf Club – Copse planting	1,350.00	7.2
Purdie A694Messrs S H	LBAP – Pond creation, Craichmore, Stranraer	3,750.00	08
Raehills Farms Ltd	LBAP – Tree planting at Raehills Farm, Annandale Estate	3,715.00	08
Ramsay John	Hedging and Fencing Eorks, Whitefield Farm, Glenluce	3,750.00	08
Reforesting Scotland	Community Woodland Project 2001–2003	25,000.00	7.1
Reforesting Scotland	Woods for All in Argyll and Bute	1,660.00	17
Renfrewshire Council	Access Network Study, South Paisley 2001	2,700.00	17
Renfrewshire Council	CAT Project Costs 2001–2002 – Renfrewshire Council	13,500.00	22.1
Renfrewshire Council	CAT Staff Costs 2000–2001 Cart Rivers Valley Project	583.27	22.1

<i>Applicant/Organisation</i>	<i>Project Title</i>	<i>Amount</i>	<i>Op Code</i>
Renfrewshire Council	LBAP – Project Officer East Renfrewshire and Inverclyde 2001–2004	1,983.30	08
Renfrewshire Council	Renfrewshire Council Access Officer 2001–2004	17,053.20	17
Renfrewshire Council	Renfrewshire Council Path Network, South Johnstone	8,462.00	15
Renfrewshire Council	Renfrewshire Council, Gleniffer Braes Ranger Service 1998–2001	2,100.00	13
Renfrewshire Council	Renfrewshire Council, Gleniffer Braes Ranger Service 2001–2004	19,575.00	13
Renfrewshire Council	South Johnstone Path Network 2001–2002	51,375.00	15
Riemore Trust	Forest of Clunie, Riemore – Bracken Spraying	3,135.00	01
Rigg Estates	Riverside Habitat Improvements, Rigg Estate Kirkconnell	8,164.50	7.2
River Annan District Salmon Fishery Board	RADSF – Habitat Enhancement Scheme	23,512.82	7.2
River Restoration Centre	2 Day River Habitat and Geomorphology Training	2,812.00	30
River Restoration Centre	River Restoration in Scotland	7,252.04	7.2
Robertson J D N Home	Access – Footpaths and Tree Planting at Paxton South Mains	3,716.25	17
Robinson Robert	Access – Path Improvement and Hedging at Distillery Farm	3,730.50	17
Rochsolloch Primary School	Mural Painting, Rochsolloch Primary School	300.00	20
Rosehall and District Action Group	Enhancements of Rosehall Trails	1,864.00	17
Ross of Mull Historical Centre	Interpretation and Site Access, Ross of Mull	441.98	22.2
Ross of Mull Historical Centre	Wildlife and Heritage Trail	2,312.00	22.2
Roy James	Shelter Woods and Hedgerows at Lorgba	120.00	7.2
Royal Botanic Garden Edinburgh	Flora Celtica Roadshow 2001–2002	2,386.27	19
Royal Botanic Garden Edinburgh	Scottish Rare Plant Project	474.65	08A
Royal Burgh of Crail Community Council	Reinstatement of the Hen's Ladder, Crail	7,000.00	17
Royal Highland Education Trust	Report of Conference 2000–2001	725.05	20
Royal Society for the Protection of Birds	Biodiversity Management and Monitoring in Argyll	86,285.00	01
Royal Society for the Protection of Birds	Black Grouse Project Officer – 2001 – 2002	8,022.30	08
Royal Society for the Protection of Birds	Black Throated Diver Conservation	5,436.41	08
Royal Society for the Protection of Birds	Breeding Goldeneye Project, Insh Marshes – 2002	1,000.00	08
Royal Society for the Protection of Birds	Caithness and Sutherland Sea Duck Survey	1,050.00	19
Royal Society for the Protection of Birds	Capercaillie Biodiversity Action Plan Project Officer	17,505.00	08B
Royal Society for the Protection of Birds	Capercaillie Surveys – SNH East Highland Area	1,399.07	08
Royal Society for the Protection of Birds	Capercaillie Viewing at Osprey Centre	1,340.95	08
Royal Society for the Protection of Birds	Catching and Marking Slavonian Grebes Loch Ashie 2001–2002	2,265.16	02
Royal Society for the Protection of Birds	Corncrake Initiative 1999 Phase II	11,319.65	08
Royal Society for the Protection of Birds	Corncrake Initiative 2001	6,510.00	08
Royal Society for the Protection of Birds	Corncrake Initiative Argyll Islands, 2001	5,370.23	08
Royal Society for the Protection of Birds	Countryside Ranger Service 2000–2002	5,223.50	14
Royal Society for the Protection of Birds	Disturbance Reduction Project – Mousa	234.88	02



## 70. Grants awarded by SNH during the year to 31 March 2002 (continued)

<i>Applicant/Organisation</i>	<i>Project Title</i>	<i>Amount</i>	<i>Op Code</i>
Royal Society for the Protection of Birds	Farmland Bird Lifeline Project	4,800.00	08
Royal Society for the Protection of Birds	Footpath Improvements – Mousa	542.98	17
Royal Society for the Protection of Birds	Hedge Planting at Loch of Strathbeg Reserve	1,715.35	20
Royal Society for the Protection of Birds	Information Warden, Mull of Galloway – 1999	5,831.10	14
Royal Society for the Protection of Birds	Lairig an Laoigh and Strath Nethy Path Repair Project	8,813.72	17
Royal Society for the Protection of Birds	Lairig an Laoigh and Strath Nethy Path Repair Project	9,400.00	17
Royal Society for the Protection of Birds	Loch of Kinnordy – Removal of encroaching vegetation	14,446.31	02
Royal Society for the Protection of Birds	Maintainence and Recording of Hammerschmidia ferruginea	1,300.00	08A
Royal Society for the Protection of Birds	Merse Advisory Officer, Mersehead Reserve	58.53	10
Royal Society for the Protection of Birds	Moth Trapping Equipment – Strathspey 2002	480.00	08
Royal Society for the Protection of Birds	Mousa and Sumburgh Head – Assistant Reserves Warden	3,234.11	20
Royal Society for the Protection of Birds	Nigg Bay Nature Reserve Management	9,447.10	02
Royal Society for the Protection of Birds	Orkney Biodiversity Project Officer – Phase II	8,620.93	08A
Royal Society for the Protection of Birds	Purchase of land at Bothkennar, Skinflats	5,000.00	11
Royal Society for the Protection of Birds	Replace sluices at Trona Mires and Stivla, Fetlar	2,660.00	08
Royal Society for the Protection of Birds	Restoring Blanket Bog – LIFE project	10,000.00	02
Royal Society for the Protection of Birds	RSPB – Annual Work Programme 2001–2002	10,000.00	7.2
Royal Society for the Protection of Birds	RSPB – Capercaillie Lek and Habitat Survey 2001	957.70	19
Royal Society for the Protection of Birds	RSPB – Glenborrodale Car Park	4,570.00	17
Royal Society for the Protection of Birds	RSPB – Vane Farm Field Teaching Programme 2001–2004	5,777.00	20
Royal Society for the Protection of Birds	RSPB – Vegetation Monitoring, Insh Marshes – 2001	3,000.00	08
Royal Society for the Protection of Birds	RSPB and SNH Publication on Opencast Best Practice	584.54	26
Royal Society for the Protection of Birds	RSPB Black Grouse Project Officer Dumfries and Galloway 2000–2001	3,637.51	7.2
Royal Society for the Protection of Birds	RSPB Galloway Reserves – Habitat and Visitor Management	4,394.00	17
Royal Society for the Protection of Birds	RSPB Habitat Restoration	1,750.00	08A
Royal Society for the Protection of Birds	RSPB Tiriee Officer	975.50	02
Royal Society for the Protection of Birds	Second Nature Curriculum Pack Phase II	5,012.50	20

## 70. Grants awarded by SNH during the year to 31 March 2002 (continued)

<i>Applicant/Organisation</i>	<i>Project Title</i>	<i>Amount</i>	<i>Op Code</i>
Royal Society for the Protection of Birds	Telescopes and Tripods for Sumburgh Head and Mousa	229.61	20
Royal Society for the Protection of Birds	Tourist Road Signs for RSPB Forsinard	1,587.50	21
Royal Society for the Protection of Birds	Wet Woods Restoration Project – Mondhuie 2001	5,150.00	02
Royal Society for the Protection of Birds	Winter Diver Monitoring Project	1,239.18	19
Royal Troon Golf Club	Royal Troon Golf Club Sand Dune Management Prj	9,955.77	01
Russell Farm Enterprises	Hedgerow at Draclaw, Turriff	2,014.13	7.2
Sandwick Youth and Community Centre	Noyes Fludde – Create Animal Masks and Environment	360.00	20
Scott Alexander	LBAP – Hedging and Fencing at Dolphinston, Jedburgh	3,063.75	08
Scott James	Access – Planting and Fence Bridleway, Kirklands, Jedburgh	3,750.00	17
Scottish Agricultural College	Loch Watten Pollution Minisation Project	2,990.00	22.2
Scottish Agricultural College	SAC CTN Programme 2001–2002	2,416.00	14
Scottish Association of Mental Health	SAMH – Bees and Butterflies	1,584.00	20
Scottish Badgers	Development Officer 2001–2003	7,696.00	08
Scottish Badgers	Scottish Badgers Running Costs 2001–2002	3,134.64	19
Scottish Borders Council	Biodiversity Officer 2001–2004	8,643.00	08A
Scottish Borders Council	Borders Tree Grant Scheme 2001–2002	7,500.00	7.2
Scottish Borders Council	Education Officer – Tweed Heritage Project 1999–2002	10,587.91	18
Scottish Borders Council	Emergency repairs on Southern Upland Way 2001	14,953.29	16
Scottish Borders Council	Heritage Interpretation Assistant	2,845.47	17
Scottish Borders Council	Launch of Scottish Borders LBAP	341.50	08
Scottish Borders Council	Printing Out and About 2002–2003 Booklet	1,939.86	13
Scottish Borders Council	SBC – Environmental Strategy Co-ordinator	6,834.00	18A
Scottish Borders Council	SBRP – Core Costs – Rural Resource Centre 2000–2001	3,145.46	22.2
Scottish Borders Council	Scottish Borders Council Ranger Service 1998–2001	2,850.00	13
Scottish Borders Council	Scottish Borders Council Rangers 2001–2002	27,675.00	13
Scottish Borders Council	Southern Upland Way Management Works 1999–2002	11,020.06	16
Scottish Borders Council	Tweed Interpretation Project	15,000.00	20
Scottish Borders Tourist Board	Scottish Borders Paths – Access Officer	8,916.00	15
Scottish Canoe Association	Scottish Canoe Association – Access Officer	6,830.36	17
Scottish Childminding Association	SCMA – Nature Trunk Training Programme – Dumfries and Galloway	1,060.00	20
Scottish Countryside Rangers Association	Ranger Iceland Exchange Training 2001	1,688.76	14
Scottish Countryside Rangers Association	SCRA in House Ranger Training 2001–2002	1,581.90	14
Scottish Crofters Union	SCU Crofting Environment Officer	16,582.00	25
Scottish Cyclists' Union	Scottish Cycling Development Project Phase 2	12,750.00	17
Scottish Development Education Centre	Land Issues – Teachers Workshops 2001–2002	6,070.20	20
Scottish Earth Science Education	Development Officer – Earth Science 2001–2002	12,000.00	20
Scottish Environment Link	Audit of Tourism in Scotland	3,000.00	22.2
Scottish Environment Link	LINK Core Funding 2001–2003	55,000.00	25
Scottish Environment Protection Agency	Loch Lomond Catchment Officer	3,947.00	05
Scottish Environment Protection Agency	Waste Consultation Leaflet	3,756.35	25

## 70. Grants awarded by SNH during the year to 31 March 2002 (continued)

<i>Applicant/Organisation</i>	<i>Project Title</i>	<i>Amount</i>	<i>Op Code</i>
Scottish Forum for Transport and the Environment	Scottish Forum for Transport and Environment Meetings	2,014.50	23
Scottish Golf Union Wildlife Account	Golf Course Wildlife Advisors 1999–2002	25,000.00	7.2
Scottish Golf Union Wildlife Account	Scottish Golf Course Wildlife Group – 2001–2002	8,000.00	7.2
Scottish Native Woods	Core costs – Scottish Native Woods 2001–2002	75,000.00	7.2
Scottish Native Woods	Scottish Native Woods – Hazel Coppice Training	334.56	20
Scottish Nature	GlenDoll and Glen Clova Survey of Northern Brown Argus Butterfly	100.00	08
Scottish Ornithologists Club	Experimental Rafts, St John's Pool	310.00	08
Scottish Ornithologists Club	Raptor Round Up 1998–1999	657.54	08A
Scottish Raptor Study Groups	Scottish Raptor Study Group – Capacity Building	2,950.00	08
Scottish Rights of Way & Access Society	Catalogue Maintenance Project	2,686.17	17
Scottish Rights of Way & Access Society	Catalogue of Rights of Way – Maintenance 2001–2004	11,312.88	17
Scottish Rights of Way & Access Society	Footpath Sign–posting, Lochaber – Phase III	2,178.00	17
Scottish Seabird Centre	Scottish Seabird Centre – Exhibition Works	12,115.42	20
Scottish Seabird Centre	Scottish Seabird Centre Isle of May Camera Link	30,000.43	03
Scottish Senior Alliance for Volunteering for the Environment	SSAVE – Environmental Volunteering	4,600.00	21
Scottish Storytelling Forum	Environmental Storytelling Events	373.82	20
Scottish Tourist Guides Association	Training – Scottish Tourist Guides 01/03	10,000.00	20
Scottish Wildlife Trust	Equipment Upgrade	12,288.91	19
Scottish Wildlife Trust	Local Biodiversity Action Plan Co–ordinator 2001–2002	4,659.78	08
Scottish Wildlife Trust	Local Biodiversity Action Plan Co–ordinator 2000–2001	2,360.70	08A
Scottish Wildlife Trust	SWT Concordat 2001–2004	340,083.26	7.2
Scottish Wildlife Trust	SWT Core Costs 2000–2001	7,729.02	7.2
Scottish Woodlands Limited	Craigrostan Woods Interpretation	848.00	20
Seasearch Shetland	Seasearch Shetland Training Weekend	500.00	10
Seil Community Council	Feasibility Study for Coastal Protection, Easdale	1,000.00	10
Selkirk Hill Management Group	Selkirk Hill Management Costs 2000–2001	231.97	7.2
Selkirk Hill Management Group	Selkirk Hill Management Costs 2001–2002	4,500.00	7.2
Service C & S	LBAP – Hedgerow Planting, Moorpark, Stoneykirk	3,750.00	08
Service Gilbert	LBAP – Hedgerows and Fencing at Mid Float Farm, Sandhead	3,750.00	08
Shaw J W & Sons	LBAP – Hedge and Tree Planting at Dryfeholm, Lockerbie	3,750.00	08
Shelia Street	Epiphytic Lichens on Aspens – North Scotland 2001–2003	175.00	08
Shetland Amenity Trust	Acquisition of Sumburgh Head Lighthouse	20,000.00	20
Shetland Amenity Trust	Old Scatness Broch – Phase III	5,000.00	20
Shetland Amenity Trust	Production of Survey Leaflets	1,068.10	19
Shetland Amenity Trust	Recording of Fishing Meids	141.35	10
Shetland Amenity Trust	Shetland Community Woodland Project	1,107.19	7.2
Shetland Amenity Trust	Shetland Interpretive Leaflets – Reprints	4,000.00	20
Shetland Amenity Trust	Young Forester Pilot Project for Voxter Plantation	1,449.06	20
Shetland Field Studies Trust	Travel Grants for Primary Schools	1,649.85	20
Shetland Sea Mammal Group	Digital Camera to record Orca sightings	802.19	19
Simpson M & A	Create Pond at Cults Farm, Whithorn	3,744.00	08
Skeld Primary School	Wildlife Area – Skeld School	800.00	20
Skye and Lochalsh Footpath Initiative	SLFI – Cuillin to Kintail Footpath Works	13,628.56	7.1
Smith Ian	Improve Route connection at High Boreland, Kirkcudbright	3,510.00	17
Smith Messrs J	LBAP – Tree and hedge planting, Torrs Farm	931.88	08
Solway Heritage	Educational Exhibition to promote Dumfries and Galloway Plants	744.62	20
Solway Heritage	Mull of Galloway Visitor Facility	1,329.46	20

## 70. Grants awarded by SNH during the year to 31 March 2002 (continued)

<i>Applicant/Organisation</i>	<i>Project Title</i>	<i>Amount</i>	<i>Op Code</i>
Solway Heritage	Solway Heritage – Core Funding 2001–2002	20,000.00	7.2
Sorbie Primary School	Sorbie Primary School Garden	420.00	20
Sorbietrees Farm Ltd	Pond Creation and Tree Planting at Sorbietrees Farm	3,750.00	08
South Ayrshire Paths Partnership	South Ayrshire Paths initiative – Dailly and Girvan	10,627.07	15
South Lanarkshire Council	CAT – Operating Costs – River Valleys Project	22,110.00	22.1
South Lanarkshire Council	CAT Project Costs 2001–2002	29,120.94	22.1
South Lanarkshire Council	Interpretive Leaflet, Chatelherault Country Park 2001	419.50	20
South Lanarkshire Council	Morgan Glen Education Pack	39.75	20
South Lanarkshire Council	No Fishing Signs – Construction and Installation	1,010.00	17
South Lanarkshire Council	Reinstatement of the Fire Pond at Caldergleng Count	6,122.00	18
South Lanarkshire Council	South Lanarkshire Council Access Officer 2001–2002	17,685.00	17
South Lanarkshire Council	South Lanarkshire Council Ranger Service 1998–2002	97,875.00	13
South Lanarkshire Council	South Lanarkshire Council Ranger Service 2001–2004	9,725.00	13
South Lanarkshire Council – Enterprise Resources	South Lanarkshire Outdoor Access Strategy 2001–2002	5,000.00	17
South Lanarkshire River Valleys Project	Garden for Life Scheme, South Lanarkshire 2001–2002	750.00	22.1
South Lanarkshire River Valleys Project	Glasgow to Edinburgh National Cycle Route 75	8,625.00	17
South of Scotland Wildlife Hospital	Manager and Education Officer at SOS Wildlife Hospital 2000–2001	1,568.11	20
South of Scotland Wildlife Hospital	Manager and Education Officer at SOS Wildlife Hospital 2001–2004	1,678.00	20
Southern Isles Amenity Trust	Countryside Rangers – Equipment	1,050.19	20
Southern Isles Amenity Trust	Ranger Service for Uists and Barra	14,395.98	14
Southern Uplands Partnership	Community Consultation Training	500.00	20
Southern Uplands Partnership	Core Funding – Southern Uplands Partnership 2000–2001	8,815.76	22.2
Southern Uplands Partnership	Core Funding – Southern Uplands Partnership 2001–2002	6,000.00	22.2
Southern Uplands Partnership	Purchase of Slide Projector and Overhead Projector	1,976.81	22.2
Southern Uplands Partnership	Southern Uplands Red Squirral Project 2001–2003	13,684.96	08
Southern Uplands Partnership	Southern Uplands Red Squirrel Project	6,869.89	08B
Southern Uplands Partnership	Tweed Trails – Feasibility Study	3,000.00	15
Southwest Community Woodlands Trust	Taliesin Woodland Centre – Hazel Festival	2,500.00	20
St Abbs and Eyemouth Voluntary Marine Reserve	St Abbs and + Eyemouth Voluntary Marine Reserve Warden	3,750.00	10
St. A992 John Elizabeth	Boundary Wall Restoration, Spittal Farm	8,956.00	7.2
Stewart David	Hedgerow Planting Gubhill Farm, Ae, Dumfries	3,750.00	08
Stirling Council	Access Officer, Stirling Council 2000 – 2003	13,922.00	15
Stirling Council	Assistant Access Officer, Stirling Council	1,290.00	15
Stirling Council	'Branching Out' – Grounds for learning event	962.98	20
Stirling Council	Community Futures – Stirling Council	4,502.50	22.2
Stirling Council	Fallin – Arts Project	3,756.00	20
Stirling Council	Fallin – Stirling Community Path	1,532.48	15
Stirling Council	Footpath Signs	85.45	15
Stirling Council	Grounds for Learning Grant Scheme	14,626.00	20
Stirling Council	LBAP – Project Officer	12,956.48	08A
Stirling Council	NCN/CHW Cycle Route – Croftamie to Kingshouse	10,000.00	17
Stirling Council	Parklife Project – 2001	669.12	18A
Stirling Council	Plean Country Park – Interpretation	1,150.00	18
Stirling Council	Plean Country Park Study	500.00	20
Stirling Council	Stirling Council Ranger Service 2001–2004 Core Fund	33,975.00	13
Stirling Council	Stirling Rangers Service 1999–2001	3,150.52	13

## 70. Grants awarded by SNH during the year to 31 March 2002 (continued)

<i>Applicant/Organisation</i>	<i>Project Title</i>	<i>Amount</i>	<i>Op Code</i>
Stirling Council	Stirling Town Community Paths Project	3,725.00	15
Stirling Council	Thornhill Gates	898.00	15
Stirling Council	Trossachs Rangers Service 1999–2000 (7 months)	1,324.31	13
Stoer Primary School Board	Stoer School Wildlife Garden	800.00	20
Stornoway Trust	Sawmill Woodland Centre, Lews Castle Grounds 2001	10,895.60	20
Strathclyde European Partnership	Sustainable Development Officer 2001–2003	2,132.42	7.2
Strathfillan Community Development Trust	Footpath offering general access to woodland	2,000.00	17
Strathkelvin Ramblers	Book of Walks, Strathkelvin Ramblers	1,500.00	17
Strathnaver Grazings Committee	Clearance of Site Used as a Dump at Rhifail Bridge	1,000.00	22.1
Strathspey Waste Action Network	XmasTree Chipping Project, Badenoch and Strathspey	295.00	7.2
Sturrock John	Hedge and Tree Planting at Barwhanny, Palnackie	4,793.50	7.2
Sustrans	Cycle Route Maps 2001 – 2002	2,965.00	17
Sustrans	Cycle Tourism Strategy 2001 – 2002	1,521.67	22.2
Sustrans	Habitat and Landscape Enhancement Springside to Kilm	8,716.50	17
Sustrans	Renovation of Sluggan Bridge	1,000.00	17
Sutherland Partnership	Sutherland Partnership – Post of Partnership Manager	3,000.00	30
Tattersall Mark	LBAP – Hedge and Tree Planting at Enzieholm, Langholm	3,750.00	08
Tay Ringing Group	Wildfowl and Wader Monitoring Equipment	764.00	19
Taylor G	Pond and Tree Planting at Kirkside House, Duns	992.00	7.2
Taylor M S & Son	Tree Planting Works, Aiket Hill, Dalbeattie	890.25	7.2
Tayside Native Woodlands	Tayside Native Woods – Operational Funding 2001–2003	25,750.00	7.2
Tayside Raptor Study Group	Tayside Raptor Study Group – Volunteer Expenses	3,246.60	19
Templeton R & Co	LBAP – Hedgerow Planting at Carslae Farm, Newton Stewart	3,750.00	08
The Aigas Trust	Upgrading Archaeological Trail, Aigas	1,274.43	20
The Cairngorms Partnership	Badenoch and Strathspey Paths Project – Chalain Gap – Rothiemurchus	4,557.51	17
The Cairngorms Partnership	Building 2 Bridges on Glen Feshie Right of Way	5,549.16	17
The Cairngorms Partnership	Cairngorm Community Councils Group Support Officer	5,000.00	06
The Cairngorms Partnership	Cairngorms LBAP Project Officer 2000–2001	6,925.64	06
The Cairngorms Partnership	Cairngorms Local Biodiversity Action Plan 2001–2003	5,833.79	06
The Cairngorms Partnership	Deeside Forest Development Project	2,500.00	06
The Cairngorms Partnership	Forest of Spey – Phase II	1,649.39	7.1
The Cairngorms Partnership	Forest of Spey Management Project 2001–2004	1,520.52	7.1
The Cairngorms Partnership	Upland Grain Initiative, Cairngorms 2001–2002	2,000.00	06
The Coach House Trust	Outreach Project, The Coach House Trust	7,500.00	22.2
The Dupplin Trust	Pitcairnie Loch – Remedial Work Reservoirs Act	429.38	01
The Eskdale Foundation	Proposed Improvements to Public Access at Castleholm, Langholm	1,613.54	17
The Footpath Trust	Community Path Networks Maintenance Co-ordinator	750.00	15
The Gal-Gael Trust	Stone Carving Equipment and Training, Gal-Gael Trust	2,871.66	20
The Garden History Society	Core Funding – Gardens and Designed Landscapes	7,979.20	19
The Green Team	Conservation Opportunities –Young People, Lothians 2000–2001	5,993.78	20
The Green Team	Conservation Opportunities –Young People, Lothians 2001–2003	17,790.00	20
The Green Team	Green Team Community Projects Officer 2001	4,018.00	20
The Heather Trust	Demonstration Moors – Misty Law Demonstration Site	7,994.00	7.1
The Herpetological Conservation Trust	Edition of Natterjack Toad Site Register 2000/2001	500.00	08A
The Knoydart Foundation	Amenity and Public Access Project – Knoydart Forest	2,800.00	17
The Knoydart Foundation	Knoydart Environmental Monitoring Programme	610.00	04
The Lion Rock Project	Lion Rock Restoration, Isle of Cumbrae	1,500.00	7.2
The MacRobert Trust	The MacRobert Trust – Estate Plan	5,265.96	7.2

## 70. Grants awarded by SNH during the year to 31 March 2002 (continued)

<i>Applicant/Organisation</i>	<i>Project Title</i>	<i>Amount</i>	<i>Op Code</i>
The Murray Usher Foundation	Brickworks field, creation of a community resource	7,677.00	22.2
The Nadair Trust	Nadair Programme Coordination	1,634.49	22.2
The Natural History Museum	Sponsorship for 'Freshwater Algal Flora' 2001–2002	500.00	08
The Paths for All Partnership	Paths for All Core Costs 2000–2003	331,798.00	15
The Paths for All Partnership	Paths for All Project Costs 2001–2002 2nd instalment	498,495.00	15
The Paths for All Partnership	Paths to Health – 2001/2004	25,000.00	15
The Rural Action Committee of Kinross–Shire	TRACKS – Administration/Project Development 2000–2001	2,558.35	7.2
The Rural Action Committee of Kinross–Shire	TRACKS – Community Action Officer 1999–2002	3,597.83	22.1
The Rural Action Committee of Kinross–Shire	TRACKS – Crook of Devon – Rumbling Bridge Footpath	8,329.91	17
The Rural Action Committee of Kinross–Shire	TRACKS – Crook of Devon / Kinross Path Feasibility	2,350.00	17
The Scottish Landscapes Trust	Historic Landscape and Access Study at Ardgowan Estate	3,250.00	08A
The Scottish Tree Trust	Coldwaking Burn Education Project, Strathaven	1,090.00	20
The Shark Trust	European Elasmobranch Core Costs 2000–2001	2,500.00	08B
The Shark Trust	Scottish Edition of Shark Focus 2001–2002	2,200.00	08
The Shark Trust	Shark Trust Education Road Show	1,680.01	08
The Stationery Office	Sustainable Housing Design Guide 2000–2001	2,000.00	23
The Vivat Trust Limited	Derelict Orchard to Native W'land, Tower of Hallbar	200.00	7.2
The Vivat Trust Limited	Restocking Derelict Orchard at Tower of Hallbar	200.00	22.2
The Vivat Trust Limited	Tree Planting at Tower of Hallbar	643.49	7.2
The Wise Group	Appraisal for Local Path Network, Cathkin Braes	3,200.00	15
The Woodland Trust Scotland	Access Improvements at Butterdean Wood	6,250.00	17
The Woodland Trust Scotland	Management Plans	5,164.62	7.3
The Woodland Trust Scotland	Monitoring at Glenfinglas	3,525.00	05
The Working Party Limited	'A Chariot of Light' (Phase 1)	500.00	20
The Working Party Limited	'A Chariot of Light' (Phase 1)	1,500.00	20
Thomas Robert	Hedging and Fencing Works, Torrorie, Kirkbean	3,750.00	08
Thomson G M & Co	Access–Track, Picnic Area and Waymarkers at Barscobe	3,423.75	17
Thomson G M & Co	LBAP – Planting and Dam Cleaning at Bankhead of Tinwald	3,750.00	08
Thomson W A1171& Son	LBAP – Hedge, Tree Planting and Fencing T Hayknowes	3,742.50	08
Tilbury P & S	Hedging and Fencing Works, Parkhead Farm, Southwick	2,191.50	7.2
Tilhill Economic Forestry Ltd	Ashfield Management Plan	1,250.00	22.2
Tilhill Economic Forestry Ltd	Estate Management Plan, Glenduckie Hill, Fife	750.00	01
Tilhill Forestry Ltd	Redmyre Estate Management Plan	750.00	7.2
TInCAN Arts	An Tairbeart – Centre for Contemporary Arts and Environmental Education	7,000.00	22.2
TInCAN Arts	Ranger Service – 2001–2003	10,125.00	14
TInCAN Arts	Ranger Service 1998–2001	1,045.00	14
Tiree Rural Development Ltd	Tiree Rural Development Project Officer	18,850.00	22.2
Tiree Working Group	Loch Bhasapol Improvement Scheme	2,505.00	17
Touring Exhibition of Sound Environments	Soundscape Interpretation – Harris and Lewis	6,838.42	20
Trees For Life	Aspen Insect Survey – Glens Affric, Urquhart, Cannich	626.75	01
Trees For Life	Disappearing Forest Education Pack	2,378.05	20
Trees For Life	Education Pack – 'Fantastic Forest'	909.94	20
Trees For Life	Mountain Woodland Restoration Project	1,787.62	19
Trees For Life	Natural Earth Education Day Breaks	3,483.27	20
Trees For Life	Volunteer Weeks 2001	5,127.05	08
Tressady Estate Ltd	Pond Works at Pitfure, Tressady, Rogart	300.00	7.2

## 70. Grants awarded by SNH during the year to 31 March 2002 (continued)

<i>Applicant/Organisation</i>	<i>Project Title</i>	<i>Amount</i>	<i>Op Code</i>
Tullie Mark	Hedging, Fencing and Treeplanting, West Blanterne, Duns	3,750.00	08
Tummel Area Conservation and Development Group	Loch Tummel National Scenic Area Management Strategy	2,990.00	04
Turriff Community Council	Upgrade of Turriff Haughs – Golf Course Path	2,043.21	15
Tweed Forum Ltd	Integrated Catchment Management Plan Project Officer	13,093.99	7.1
Tweed Forum Ltd	Tweed Forum – Core Funding 2000–2003	9,665.75	7.3
Tweed Forum Ltd	Tweed Interpretive Strategy	5,000.00	22.2
Tweed Foundation	Riparian Habitat Enhancement Project	10,000.00	7.2
Uist Mink Group	Uist Mink Trapping Programme 2001 – Employing Trappers	5,400.00	08
United Clyde Angling Protective Assoc. Ltd	Crayfish Removal Project Near Elvanfoot	11,250.00	08
University of Dundee	Tay Estuary Forum Project Officer 2001–2002	2,203.25	11
University of Glasgow	Chough Database	3,134.24	02
Unst Partnership	Coordination of Unst Summer Experience	500.00	20
Unst Partnership	Unst Promotional Video	1,125.00	20
Upper Deeside Access Trust	Project Manager – UDAT 1999 – 2001	2,560.00	06
Upper Deeside Access Trust	Spittal of Glen Muick Bridge	2,013.35	15
Upper Deeside Access Trust	UDAT Access Officer Post	4,120.00	06
Upper Deeside Access Trust	UDAT Programme 2001 – 2004	54,585.00	17
Upper Deeside Access Trust	Visitor Management Improvements at Spittal of Glen Muick	1,055.65	04
Usher H & C J	LBAP – Hedging B1153 and Tree Planting at Courthill, Hawick	3,750.00	08
Valmar Investment & Holding Co NV	LBAP Hedge, Tree Planting and Fencing at Kirkhill, Dalton	3,750.00	08
Various Community Groups	Greenspaces for Communities Projects	54,331.94	22.1
Vestey Forest Estate	Mink Control on Jura	1,255.00	7.2
Vetwork UK	Vetwork UK – Animals and the Environment Education Project	17,670.00	20
Von Stosch Rudiger Graf	Hedging at Milton of Ardtalnaig, Loch Tayside	322.00	7.2
Wannop EM	Access – Footpaths and Pond at Castle Creavie, KBT	3,551.25	17
Watch us Grow	Directional Signs, Palacerigg Country Park	315.40	17
Water of Leith Conservation Trust	Completion and Upgrading of Water of Leith Walkway	18,000.00	17
Water of Leith Conservation Trust	Resources and Equipment Costs – Water of Leith Education Project	1,285.06	20
Watson A	New Access Road, Car Park and Upgrading of Footpath at Cauldshiels Loch	72.85	17
Weatherall B	Habitat Improvements – Meikle Barncleuch, Irongray	3,660.15	08
Weir Jim	Hedge and Tree Planting at Glenlora Cottage	812.50	08
West Dunbartonshire Council	CAT 2000–2001 Project Costs, Kilpatricks Project	602.25	22.1
West Dunbartonshire Council	CAT Proj Costs 2001–2002, West Dunbartonshire Council	9,237.62	22.1
West Dunbartonshire Council	Environmental Education Support Officer 2000–2001, Kilpatricks Project	2,905.77	20
West Dunbartonshire Council	Environmental Education Support Officer 2001–2002	2,813.33	20
West Dunbartonshire Council	Ranger Service 1998–2001 Leven Valley Initiative	700.00	13
West Dunbartonshire Council	Ranger Service 2001–2004	6,750.00	13
West Dunbartonshire Council	Vale of Leven Access Action Plan: Phase 1	12,000.00	17
West Galloway Fisheries Trust	Salmon in Classroom – Riverside Habitat Improvements	14,911.05	08
West Lothian Council	Information Leaflet on Country Park and Facilities	739.50	18A
West Lothian Council	Interpretation at Polkemmet Country Park	1,750.00	20
West Lothian Council	Linlithgow to Beecraigs Country Park Access Route	15,000.00	15
West Lothian Council	West Lothian Bulletin Environment Supplement	800.00	20
West Lothian Council	West Lothian Council Ranger Service 1998–2001	5,365.01	13
West Lothian Council	West Lothian Council Ranger Service 2001–2004	52,002.00	13
West Lothian Council	West Lothian Grounds for Awareness Scheme 2001–2004	6,000.00	20
West Ross Deer Management Group	West Ross Deer Management Group – Hill Walking Leaflet	379.61	17

## 70. Grants awarded by SNH during the year to 31 March 2002 (continued)

<i>Applicant/Organisation</i>	<i>Project Title</i>	<i>Amount</i>	<i>Op Code</i>
West Sutherland Fisheries Trust	Habitat Surveys of the Hope Catchment	4,973.18	08A
Wester Hailes Youth Agency	Environmental Youth Worker	997.00	20
Wester Hailes Youth Agency	Wester Hailes Environmental Youth Worker 2001–2004	10,439.00	20
Wester Ross Fisheries Trust	Fencing Allt a' Bhodaich, Dundonnell River	1,921.71	04
Wester Ross Fisheries Trust	Habitat Survey and River Management	1,000.00	08B
Wester Ross Fisheries Trust	Production of Fishery Management Plans for Rivers	1,900.00	08A
Whale and Dolphin Conservation Society	Upgrade Moray Firth Wildlife Centre Exhibition	13,090.00	20
Whitaker William	Hedgerows – Meikle Carton, Dalbeattie	3,744.00	08
White John	Mobile Sheep Pens to Enable Ospreys to Nest Undisturbed	750.00	08
Wick High School	Upgrading the Front of Wick High School	3,900.00	20
Wight Archibald	Public Access Improvements at Barnsoul	3,747.00	17
Wilbert Murphy & Son	LBAP – Pond Creation and Tree Planting, West Challoch	2,808.38	17
Wildfowl and Wetlands Trust	Fourth International Swan Symposium 2001	5,000.00	08
Wildfowl and Wetlands Trust	WWT – Reserve Management 2001–2004	22,705.00	08
Withall Patricia	Creation of Pathworks – Croys Estate, Bridge of Urr	2,223.00	17
Wood John	The Strathnaver Trail	6,250.00	17
Woodhead and Windyhills Community Trust Limited	Interpretation Strategy – Woodhead/Windyhills Wood	2,774.56	01
Woodhead and Windyhills Community Trust Limited	Land Purchase of Woodhead/Windyhills Woods	17,000.00	01
Woodland Trust Scotland	Woodland Trust – Visitor Surveys	4,979.37	7.2
Workers Educational Association	Discovering Connections – A Feasibility Study	2,200.00	20
World Wide Fund for Nature – Scotland	Education 21 Scotland 2001–2002	2,255.00	20
World Wide Fund for Nature – Scotland	How to Develop Informed Attitudes 2001–2002	9,900.00	19
World Wide Fund for Nature – Scotland	SNH and WWF Data Support Series 2001–2002	7,700.00	19
Wykes Messrs A & C	Pond Creation – Maidland Farm, Wigtown	3,750.00	08
Wyllie Richard	LBAP – Hedging and Treeplanting at Woodfield Farm, Easttrigg	2,833.20	08
Wyllie J A & P J	LBAP – Pond Restoration and Hedging at Newmains	3,750.00	08
Yerburgh & Co	LBAP – Pond Creation and Tree Planting, Netherlaggan	3,750.00	08
Young F J & Son	LBAP – Pond Creation and Hedgerow Planting, Congeith	3,477.75	08
Young K & G	Hedge and Tree Planting Works, Upper Porterbelly, Dalbeattie	5,000.00	7.2
Youngs Chartered Surveyors	Glen Isla Deer Management Plan	500.00	7.3
Youthlink Scotland	Youthlink Sustainable Development Project 2001–2002	6,570.00	20
		<b>12,668,234.78</b>	

This total excludes £30,635 income from EU Funding for Arran Access Projects paid in a previous year. Also loan charge repayments of £95,187.57 to Local Authorities.



# RESEARCH AND TECHNICAL SUPPORT

## 71. Research and Technical Support projects funded by SNH during year to 31 March 2002

The following table provides a list of projects which SNH funded within its Research and Technical Support Strategy programme in 2001/02. The figures listed here are indicative of the cost of each project to SNH. Some projects are split between several contractors, where this occurs payments to individual contractors are noted. Projects may run over more than one year and also include additional contributions from external funding partners.

ROAME Reference	Project	Contractor	Cost
	Bryophyte Survey of Barran Dubh Woodland	A B G Averis	£700
	Tentsmuir Point - Coleoptera Survey	A. Garside	£600
	Pollination Studies on Irish Ladies Tresses	University of Aberdeen	£474
	Towards a Dynamic Hydro-Geomorphology Assessment Technique for the Flow Requirements of Atlantic Salmon	University of Aberdeen	£1,200
	Extension to Landform Assessment at Forvie Contract	University of Aberdeen	£1,509
	Photo Survey of Forvie Dunes	University of Aberdeen	£3,627
	National Code of Practice for River Engineering Works A) Consultation	University of Aberdeen	£9,000
	Bird Monitoring at Forvie NNR and the Ythan Estuary	University of Aberdeen	£10,500
	Harnessing Natural Heritage Value for Local Benefit: Devt Opps in Angus Glens (Leader +).	Aigas Associates	£1,250
	Loch Lomond and Trossachs National Park Consultation	Alex Downie	£750
F01AA304	Wester Ross Landscape Capacity Study	Alison Grant	£21,120
	Rum NNR - Manx Shearwater Survey	Andrew Ramsay	£500
	Reef Review - an Investigation Into Activity and Support for Regional Environmental Education forums	Anna Ashmole	£11,629
	Tree-Ring Analysis of Wood Preserved in Peat in Vicinity of Loch Sunart	Aoc Archaeology - Dr B Crone	£500
	Distribution of Sea, Brook and River Lampreys on the River Tay	APEM	£14,700
	SCM: Fish	APEM	£25,556
F99AC608	Sea Lamprey Distribution in River Spey - Phase II	APEM	£12,800
F99AA503	Revision of the SNH Local Authorities Handbook	Archibald Campbell & Harley	£17,860
	Computerisation of the Scottish Insects Record Index	ASA International	£25,000
F00AA107	Review of Special Land Management Initiatives in National Parks and AONBS in the UK	Asken Ltd	£9,980
	Effect of Hydropower on Divers & Mussels	Assynt Hydro Ltd	£5,000
	Northern Corries SCM Survey	Audrey Edgar	£900
	Managed Retreat Feasibility Study	Babtie Group	£6,000
F01AB07	Using the Arts to Communicate Biodiversity - Analysis of Opportunities	Barbara Gillespie	£4,972
	NNR Plans - Developing a New Format for Reserve Plans	Bell Ingram Rural, Perth	£25,639
	Contribution to - Illustrated Guide to British Upland Vegetation	Ben & Alison Averis	£1,960
	Rassal NVC	Ben Averis	£4,500
	Scottish Phenological Data	Biomathematics & Statistics Scotland	£6,000
	Community Consultation on a National Park Proposal for the Cairngorms	Bob Forsyth	£16,000
F01LG08	Coll Machair Sand Dune Community Condition Monitoring	Boreas Ecology	£3,379
F01LA01	Survey of Shetland Hawkweeds	Brian Vincent	£7,500
	Evaluation of Skinflats Subsidence Data	Britgeos	£1,175
F00LG07	An Assessment of the Aggregate Resources and Requirements on Coll and Tiree	British Geological Survey	£4,194
F00AC103	Geological Structure and Landscape of the Cairngorms Mountains	British Geological Survey	£11,406
	Tentsmuir Point - Moth Sampling	Butterfly Conservation	£600
	Salix Lanata UKBAP Research Actions	C. Crook	£680
	Cairngorms Partnership	Cairngorms Partnership	£32,500
F00LC01	Uist Wader Recovery Project	Cambridge University	£47,803
F00AC320	Deeside Water Vole Project	Capreous Wildlife Consultancy	£8,000
F00AA406	Sand Dune Vegetation Survey of Scotland: Digitisation	CDD Ltd	£14,960
	Monitoring of Water Quality at Loch Leven NNR	CEH	£2,500
F01NB05	Trend Profiling - Flora	CEH	£7,000
F01PA02e	Report on Breeding Success of Hen Harriers on Orkney	CEH	£8,400
	Historical Review of Monitoring at Loch Leven NNR	CEH	£9,478
F01NB05	Trend Profiling - Species Trends	CEH	£19,433
F01PA08A	Hen Harrier Ecology Report	CEH Banchory	£656
F01PA08c	CEH - Hen Harriers at Orkney Mainland Moors	CEH Banchory	£656
F98NA01	Environmental Change Network	CEH Monks Wood	£15,000
	Digitising of Phase 1 Survey Eldrickhill & Irvine New Town	Central Environmental Surveys	£1,403
	Digitising of Phase 1 Survey Eldrickhill & Irvine New Town	Central Environmental Surveys	£1,403
F01AC301	Diet of Breeding White-Tailed Sea Eagles in Scotland, Particularly on the Island of Mull	Centre for Ecology and Hydrology	£10,864

## 71. Research and Technical Support projects funded by SNH during year to 31 March 2002

ROAME Reference	Project	Contractor	Cost
F01PA09	CES - Scanning & Orthorectifying Inverpolly documentation	CES	£370
F01PA09	GIS - Digitising Blackfile Vegetation Surveys	CES	£733
	Habitat & Management Survey of Uist SPA	CES	£3,613
	LUPG - Forestry in Rural Development	Cheltenham & Gloucester College	£22,170
F01NB05	Trend Profiling - Missing Species	Colin Plant	£720
	Advice on a Bog Woodland Site at Inshriach	Colin Wells	£500
	Water Framework Directive B) Development of a GIS Based Inventory of Standing Waters	Contribution to Environment Agency	£15,000
F00AC108	Shoreline Development and Sea Level Change on a Submerging Coast, Sanday, Orkney	Contribution to Glasgow University	£2,500
	Water Framework Directive C) Ecological Status and the Habitats Directive	Contribution to JNCC	£7,116
F01PA07	Inshore Counts of Seabirds at Breeding Colonies	Contribution to JNCC Peterborough	£30,356
F00PA33	Rivers Life Project - the Development of Captive Breeding Technique for FWPM - University of Aberdeen	Contribution to Rivers Life Project	£2,000
F01AC106	Lidar Survey of Low-Lying Coastlines	Contribution to Scottish Executive	£10,000
F01AC109	Terrain Sensitivity on High Plateaux in the Scottish Highlands	Contribution to St Andrews University	£5,500
F01AC609	Pearl Mussel Call off Contract - Cosgrove & Hastie Associates	Cosgrove & Hastie Association	£927
F00PA22	National Survey of Freshwater Pearl Mussel	Cosgrove and Hastie Assoc	£1,710
F01PA13	Freshwater Pearl Mussel and River Habitat Survey Programme & Assessment of SCM Protocol	Cosgrove and Hastie Association	£8,812
	LUPG - Europe's Rural Futures	Countryside Agency	£12,000
	LUPG - Development of Farm Assurance Conservation Standards - Countryside Conservation Scheme for Food Producers	Countryside Agency	£16,796
	UK Day Visit Surveys	Countryside Agency	£36,225
F00NA06	Air Pollution Lead Co-Ordination Network	Countryside Council for Wales	£3,650
F99AA603	Countryside Access Designs - Extension	Countrywise	£4,142
F00AB01	Research to Enable SNH to Prioritise and Target Curriculum Linked Environmental Education Work With Schools	D Irving	£7,978
	New Forest Burnet Moth Monitoring	David Barbour	£2,995
	Audit of Sustainable Tourism Use of Sites Tourism Programme	David Masters (Part of A Group Inc. Peter Scott & Graham Burrow)	£18,000
F01PA16	Identification of Golden Eagle Concentrations and High Productivity Areas in Scotland	David Mcleod - GI Solutions	£500
F99AA504	The SNH Environmental Impact Assessment Handbook	David Tyldesley	£3,252
F01AA505	An Examination of SNH's Influence on Natural Heritage Policies Within Development Plans, and the Effectiveness of their Application in Development Control.	David Tyldesley	£15,250
	Hill of Towan Reef Study	David Welch	£1,970
F01AA301	Landscape Advice to Areas	Derek Lovejoy Partnership (Formerly Turnbull Jeffrey Partnership)	£2,084
F99AA301	Landscape Advice to Areas - Telecommunications, Design of Masts in Highlands & Islands	Derek Lovejoy Partnership (Formerly Turnbull Jeffrey Partnership)	£963
F01AA306	The Cumulative Landscape Impact of Telecom Masts	Derek Lovejoy Partnership (Formerly Turnbull Jeffrey Partnership)	£7,000
F00AB07	Review of Practical Conservation Volunteering	Deryk Irving Associates	£4,185
	Specialist Advice to Freshwater LCN Monitoring Sub-Group	Dr C. Newbold	£402
F01PA10	Bog Woodland Classification Study	Dr Colin Wells	£4,375
	SCM: Invertebrates - Monitoring Vertigo Snails	Dr I. Killen	£1,944
F01AA413	Analysis of Scale Issues in Marine Ecosystem Processes in Relation to Defining Marine Protected Areas	Dr John C Roff	£7,278
	Natural Heritage Zones, National Assessment: Biodiversity (Habitats)	Dr Paul Haworth	£2,750
F01AC208	Completion of Survey of Predatory and Scavenging Birds in the Western Isles (Lewis)	Dr Paul Haworth	£2,845
F01LG21	Prey Distribution, Abundance, Land Use and Predatory Birds on Mull	Dr Paul Howarth and Dr Alan Fielding	£7,500
	Reidside Moss Hydrological Study	Dr Peter Hulme	£2,500
F01PA02f	Analysis and Report on Hen Harrier Pellets From Islay	Dr Roger Clarke	£80
	NSA Review - Management Strategy Pilot Studies	Dumfries & Galloway Council	£35,000

71. Research and Technical Support projects funded by SNH during year to 31 March 2002

ROAME Reference	Project	Contractor	Cost
F01LA06	Fieldwork in Orkney to Contribute to the Seabird 2000 Census	E J Williams	£1,954
F01LA07	Wintering Wildfowl in the Sounds Around Wyre, Orkney	E J Williams	£4,340
	Strategic Environmental Assessment East Dunbartonshire Local Plan	East Dunbartonshire Council	£8,000
	Strategic Environmental Assessment East Dunbartonshire Local Plan	East Dunbartonshire Council	£8,000
F01AA404	Evaluating the Effects of Acoustic Deterrent Devices (Seal Scarers) on Local Marine Mammal Populations	Ecologic	£6,500
F01LJ11	Arthur's Seat NVC Survey	Ecostep	£1,300
	Site Condition Monitoring - 6 Woodland Sites	Ecostep	£2,000
F01AA108	Developing the Wood Pasture Inventory in Scotland	Ecostep, Jaqueline Stevenson	£10,976
F01AA501	Review of Permitted Development Regulations – What Changes Would Benefit Natural Heritage Interests?	Edinburgh College of Art	£14,742
F00AC334	Endemic Euphrasia Action Plan Taxonomy Project	Edinburgh University	£3,000
	Northern Isles - Invertebrates Survey	Edward Milner	£1,086
	Fungi Survey Quithel Wood	Elizabeth Holden	£3,088
	SCM: Rivers and Streams	English Nature	£8,000
F99AA409	Development of the Marine Life Information Network for Britain and Ireland (Marlin)	English Nature	£20,000
	Life Rivers Contribution	English Nature	£47,000
F01NA07	Air Quality SSSIs	Entec UK Ltd	£1,000
F01AA504	A Review of Peripheral Housing Developments and their Impacts on the Natural Heritage.	Entec UK Ltd	£18,251
F00AC105	Identification and Development of a Set of National Indicators for Soil Quality	Environment Agency	£3,100
F00NB04	Fresh Water Audit - Acidification	Environmental Change Research Centre	£5,300
F00NB04	Fresh Water Audit - Eutrophication	Environmental Change Research Centre	£6,150
	Landscape Advice to Areas - Loch Lomond & the Trossachs National Park LCA & HLA Development Project	Environmental Resources Management	£7,600
	Colour Copying for Research Projects	Excel	£170
	Colour Copying for Research Projects	Excel	£170
F00AB06	Scottish Outdoor Access Code - Marketing Strategy	Excell	£31,825
	Fife Nature	Fife Nature	£10,000
	Monitoring of Breeding Hen Harriers on Rinns of Islay	Fiona Rout	£6,500
	Forth Environmental Forum Support	Forth Environmental Forum	£45,500
F00AA105a	Structural Change in Agriculture and the Implications for the Countryside (LUPG)	FPD Savills	£2,845
F01NB05	Trend Profiling - Agricultural Land Use	FPD Savills	£3,000
	NNR Declaration and Tenure Mapping	FPD Savills, Perth	£11,825
	Economic Impacts of SNH Grants.	Fraser Associates	£25,262
	Upper Lunan CSAC catchment Management Plan	FWAG	£1,322
F99AC402	Dissemination of Results From the Montane Ecology Database	G I Solutions	£6,000
	Species Recovery: Capercaillie	Game Conservancy	£23,500
F01AA101	Farmland Birds and Habitat Management in Scotland - Cropping Birds in Scotland	Game Conservancy Trust	£15,000
F01PA09	Gardline - Knapdale, Scanning of Aerial Photos	Gardline Infotech	£220
F01PA09	GIS digitisation - Ballochbuie, Spey Insh Marshes, Cawdor Woods Etc	Gardline Infotech	£1,539
F01AC105	Managed Realignment of Coasts	Geodata Institute	£13,435
	Access Projects Workshops on 13/6 (Inverness), 19/6 (Glasgow) & 21/6 (Edinburgh).	Glasgow City Council & Cosla	£1,522
	Assessment of the Rates and Causes of Change in Scotland's Beaches and Dunes	Glasgow University	£12,000
F00AC205	Extent and Condition of Juniper Scrub	Graham Sullivan	£13,861
	The Conservation and Management of Collectable Fossil & Mineral Resources	Heriot Watt University	£2,750
F01LA02	Factors Influencing Favourable Condition of Loch of Stenness Marine SAC	Heriot Watt University	£16,200
	Edinburgh Phase 1 Survey	Heritage Environmental	£10,575
	Capercaillie - Preparation costs for LIFE bid	Highland Birchwoods	£3,000
	Great Glen Way Communications Strategy	Highland Council	£3,000
F00AA803C	Site Condition Monitoring: Coastal Habitats	Hutcheon Brothers	£4,189
	Balerno Common NVC Survey	Hutcheon	£962
	Tourism Information on the Natural Heritage (Ossian-Linked).	ICT	£25,419
F01AA605	Scottish Paths Record	IGN France	£174,900
F01PA09	Infotech Enterprises - Veg Survey Data Capture for Meall Na Samha & Lendalfoot Hills	Infotech Enterprises	£2,644
F00AA301 & F99AC318	Survey of Waxcap Grasslands	Institute of Environmental and Resource Management	£9,243
F01AA509	Review of Local Transport Strategies	Ironside Farrar	£6,100
	Clyde Valley Orchards Project	Ironside Farrar	£13,435
	Clyde Valley Orchards Project	Ironside Farrar	£13,600

## 71. Research and Technical Support projects funded by SNH during year to 31 March 2002

ROAME Reference	Project	Contractor	Cost
	Capercaillie Fencing - Grampian	J E Homewood	£9,196
	GIS Database for Area Bat Roost Records	J Gardiner	£840
	Monitoring the Efficacy of Stock Enclosure at Caenlochan NNR	J Gardiner	£3,450
F01AB08	Development and Pilot Testing Training for Tourism Information Centre, and Other Tourism Information Staff	James Carter	£16,500
F01LG25	Survey Three Wintering Greenland Goose Roosts	Janet Bowler	£5,000
	Rum WGS- Landscape & Visual Impact Report	Janet Swailes	£4,996
F01AA301	Landscape Advice to Areas	Janet Swailes	£14,370
	Breeding Seabird Counts, Buchan Ness to Collieston SPA, Gamrie and Pennan Coast SSSI	JNCC	£4,807
F01NB03	Development of Recorder 2000	JNCC	£5,500
F01AA613	Upland Path Database and Advisory Group Co-Ordination	Jo Hunt & Peter Haybol	£812
F01LA10	Orkney Lbap - Habitats and Species Action Plans	John Crossley	£8,900
	Tourism and Environment Project Promotion and Development.	John Finlay	£2,060
	Smoo Cave Feasibility Study	John Finlay Associates	£9,500
	Raptor Conservancy Work Undertaken for SNH in Aberdeen, Aberdeenshire and Moray Until Feb 2002	John Hardey	£87
F01PA02c	Monitoring of Breeding Hen Harriers - Arran	John Rhead	£2,900
F01PA02b	Monitoring of Breeding Hen Harriers at Ladder Hills SPA	Jon Hardey	£3,426
	Collection and Analysis of Coastal Peregrine Eggs	Jon Hardey	£4,360
	Analysis of Pesticide Levels in Feral Pigeons in Northeast Scotland	Jon Hardey	£7,165
	Work to Update the Grassland Database	Kate Munro	£2,400
F01AA609	Monitoring & Evaluation of the Paths for All Initiative and Paths for All Partnership	KPMG	£17,329
F01AA615	Feasibility of Establishing a Path Management Fund	KPMG	£26,330
	Environmental Capital in Scotland.	Land Use Consultants	£4,965
	Renewables: Wind Farm Capacity Studies - Guidance of Best Practice - Argyll & Bute	Land Use Consultants	£10,770
	Planning Policy Frameworks in and Between National Parks.	Land Use Consultants	£18,034
F01LA09	Landscape Carrying Capacity Study for Marine Aquaculture Developments in South Mainland, Shetland	Landscape Design Associates	£30,000
F01LA04	Baseline Monitoring of Ronas Hill-N Roe SSSI to Assess Grazing Impact	Laszlo Nagy	£8,775
F00AB02	Education for Sustainability in Scottish Secondary Schools	Learning and Teaching Scotland	£7,579
	Water Monitoring - Orkney	Leask Marine	£540
F00LG19	Endrick Water Gravel Extraction Project	Lindsey Mcewan, Cheltenham and Gloucester College	£571
F01AB03	Biodiversity Pre-School Education Project- Background Research	Liz Balharry	£6,969
	Survey of Waxcap Mycota in Pasture Proposed for WGS at Bharabhaig, Isle of Skye	Liz Holden	£1,299
	Monitoring Efficacy of Experimental Reedbed Management for Birds at Inner Tay Estuary SSSI	M Robinson	£1,194
	Assessment of Grazing Requirements for the New Forest Burnet Moth Site	M. Smith, D. Barbour	£1,125
F00AC101	Evaluation of Semi-Natural Soils Resource of Scotland	MacAulay Research Consultancy Service	£15,000
F00AA609	Access to the Countryside and Public Health Issues	Macaulay Research Consultancy Services Ltd	£15,175
	Local Economic Linkages and the Natural Heritage	Macauley Research Consultancy Services Ltd	£6,660
	Bean Goose Working Group	Maciver	£1,000
	Analytical Foundation for a Conservation Framework for the Golden Eagle	Manchester Metropolitan University	£24,266
	Further Development of the System for Evaluating Standing Waters for Conservation	Margaret Palmer	£2,988
F01AA402	Monitoring and Predicting the Influence of Climatic Change on the Marine Flora and Fauna of Britain and Ireland Using Intertidal Indicators (Marclin)	Marine Biological Association of the UK	£25,200
F01AA109	Restoration of Species-Rich Grassland in the Borders	Mcbride Habitats	£2,867
F01AC211	Habitat Impact Assessment of Inchnadamph and Inverpolly in Relation to Grazing and Trampling Impacts	McConnell Associates	£15,300
	Mike Harris Final Invoice for Travel Expenses for 2000/01	Mike Harris	£46
	Cattle Grazing Experiment at Ben Lawers NNR	MLURI	£1,763
F00NB04	Fresh Water Audit - Soils and Erosion	MLURI	£2,600
	Rum NNR - Rum Monitoring Yr1 - Programme Costs Habitat Restoration	MLURI	£144,797
	Chasmophytic Vegetation Survey	English Nature	£3,384
	Moray Firth Partnership	Moray Firth Partnership	£148,264
	Manx Shearwater Survey - Rum NNR	Murray Consultancy	£1,350
F99LD02	Manx Shearwater Census - Using Tape Playback	Murray Consultancy	£5,513
F99AC108	Current Palaeontological Research and Amateur Collector Activity at Scottish SSSI	National Museums of Scotland	£3,000
	Preparatory Work for the Assessment of the Effectiveness of the Comeback Code Project	Navigator Responsive Advertising	£4,553

71. Research and Technical Support projects funded by SNH during year to 31 March 2002

ROAME Reference	Project	Contractor	Cost
F01AA110	Assessment of the Effectiveness of the Comeback Code	Navigator Responsive Advertising	£19,100
F00AA608	Species Reintroduction (Beavers) C) Predictive Model of the Beaver Population at Knapdale Path Management System for Local Authorities Paths for All Initiative Monitoring	Newcastle University Newell & Budge Ltd North Lanarkshire Council & System Three	£4,800 £22,333 £10,000
F01LA08	SNH Contribution Towards Evaluation of Proposals for Scapa Flow Container Port Development	Our Contribution to RSPB	£1,000
F01NA01	Water Vole Surveys in Fife and the Central Cairngorms	Oxford University	£10,402
F01AA616	Climate Change Regional Impacts (Monarch 2) Analysis of Public Behaviour During the Foot and Mouth Crisis	Oxford University, Adas, Bto P4 Projects	£23,726 £10,117
F99AC408	Rivers Life Project - the Relationship Between Fwpm and Salmonids - University of Aberdeen Asulam toxicity to Ferns, Bryophytes and Herbs of Conservation Importance. Goose Counts Mid Argyll	Paid to English Nature - Partnership With English Nature Pat Batty	£9,536 £3,107 £350
F01AA603	Competency Framework	Paths for All Partnership	£7,264
F01AA610	Technical Advice on Access Management	Paths for All Partnership	£10,000
F01PA08b	Analysis of Hen Harrier Habitat and Range Use on Mull	Paul Haworth	£4,250
F01LC01	Habitat & Management Survey of Ness & Barvas SPA	Paul Tyler	£1,768
F98AA612	Habitat & Management Survey of Ness & Barvas SPA Access Forum	Paul Tyler Peter Scott & Various Other Small Contracts	£4,000 £23,500
F01PA12	Aerial Photography	Photoair	£1,019
F97AC13	Pillwort - Recovery	Plantlife	£3,525
F01AA401	Intertidal Survey of Loch Laxford	Posford Haskoning	£20,000
F01AA407	Forth Spatial Study: Broad-scale Habitat Survey of the Firth of Forth CD-Rom Production of the Earth Science Documentation Folders	Posford Haskoning Ltd Prm Marketing	£69,655 £80,100
F00AC107	Geomorphological Changes and Trends in Scotland	Prof Ballantyne/ St Andrews University/ Dundee University	£10,444
F01LG06	Hydrological Data Analysis for Moine Mhor	Prof Chris Soulsby	£2,702
F98LJ08	Forth Estuary Shorebird Project	Prof. David M Bryant, Institute of Biological Sciences, University of Stirling	£2,842
F01AB04	Evaluation and Analysis of the Public's Understanding of and Attitudes Towards Biodiversity Article 10 Features Article 10 Features	Progressive Partnership Ltd QUADRAT QUADRAT	£21,692 £19,100 £19,300
F00LC06	NVC Survey of Lewis Peatlands Lewis Peatlands SAC NVC Survey	Quadrat - Scotland Quadrat - Scotland	£8,000 £45,000
F99AC325	Irish Lady's Tresses UKBAP Research Actions Site Condition Monitoring - Grampian	R. Gulliver Rachel Miller	£16,920 £8,724
F01AB05	Working With Communities Analysis of Strategic Opportunities Rum NNR - Footpath Condition Survey	Research Training & Consultancy Services Richard Ball	£6,051 £7,198
LD21	Loch Sunart- R Worrell, CSAC Woodland Conservation OBJ Loch Sunart Management Project	Richard Worrell Richard Worrell	£62 £5,415
F01LG03	Knapdale Lochs SPA Black-Throated Diver Breeding Success Survey	Roger Broad	£3,000
F01AC325	Contribution to Conservation Genetics Meeting Conservation Genetics Studentship	Royal Botanic Garden Royal Botanic Garden	£250 £1,500
F99AC310	Priority Lower Plants in Scotland	Royal Botanic Garden	£13,981
F99AC306	Ex Situ Conservation of Bryophytes Quality of Nat Heritage Jobs Study RSPB - Infill Monitoring of Sea Eagles GIS Digitisation Project Muirkirk GIS Digitisation Project Muirkirk Sea Eagle Survey Carry Over 00/01	Royal Botanic Gardens RSK Era Ltd RSPB RSPB RSPB RSPB	£10,157 £5,045 £295 £1,800 £1,800 £6,035
F01AC311	Species Reintroduction (Red Kites) Seabird 2000 - Shetland Skuas	RSPB S Gear	£32,255 £500
F00AA602	Maintenance & Servicing of People Counters in Cairngorms Purchasing and Servicing of People Counters Conservation Management Reports for Marsh Saxifrage	Schmidt Electronics Schmidt Electronics & A&P Chambers Ltd Scientific Data Services	£50 £3,286 £3,400

## 71. Research and Technical Support projects funded by SNH during year to 31 March 2002

ROAME Reference	Project	Contractor	Cost
F01AA418	Island Transport Links - Review of Natural Heritage Impacts and Best Practice	Scot Wilson Scotland Ltd	£8,000
	SAC Advice	Scottish Agricultural Centre	£147
	Landscape Advice to Areas	Scottish Agricultural College	£1,000
F00LG27	Management and Monitoring Project Ben Heasgarnich	Scottish Agricultural College	£5,513
	Hydrological Survey Braehead & Cranley Moss	Scottish Agricultural College	£7,126
F01AA301	Landscape Advice to Areas - Contractor SAC	Scottish Agricultural College	£7,126
	Hydrological Survey Braehead & Cranley Moss	Scottish Agricultural College	£7,143
F00AA106	Jobs in the Agri-Environment and Environment Forestry Sectors	Scottish Agricultural College	£11,413
F99AC415	Hill Sheep and Native Woodland Project	Scottish Agricultural College	£21,503
F99AA105	The Creation of Species-Rich Grassland	Scottish Agricultural College	£38,315
	Shetland Biological Records Centre Service Agreement	Scottish Biological Records Centre	£3,000
	Borders Biological Records Centre	Scottish Borders Council	£10,000
F01PA09	GIS digitisation - Clyde Valley, Etive Woods, Creran Woods, Dunkeld & Blairgowrie Lochs	Scottish Digital Service	£1,763
F01PA09	GIS - SDS Moorfoot Hills Blackfile Survey	Scottish Digital Survey	£837
F00AA421	Assessment of the Effectiveness of Local Coastal Management Partnerships	Scottish Executive	£3,000
F01AA617	Access Legislation: Public Perceptions & Possible Impacts on Participation	Scottish Executive	£10,000
	Bird National Monitoring Schemes (Incl. Geese)		
	Hunting Mortality of Grey Geese Wintering in Scotland	Scottish Executive	£12,000
	Tourism Visitor Attitudes Survey.	Scottish Tourist Board	£5,000
F01AA403	Scoping Study for Common Seal Survey Requirements	Sea Mammal Research Unit	£3,820
F01AA602	Behaviour Associated With Access and Informal Recreation - Advice on Survey and Monitoring Methodology	Sheffield Hallam University	£15,953
	Environmental Impact of Bottlenose Dolphins	Shelagh Parlane	£7,590
	SE Wedge Open Space Planning	Sistech	£8,016
	Valuation of Windyhills SSSI	Smiths Gore	£1,852
F01PA11b	River Conon Habitat Restoration Feasibility Study -	Steve Buskie, SNH Casual Staff Member	£3,935
F99AA613	Upland Footpath Management Consultant (Employment of )	Steve Westwood, Martin Mccrorie & Richard Ball	£4,763
	Tourism Development in National Parks.	Stevens & Associates	£12,024
	Species Reintroduction (Beavers) B) Monitoring the Effect on Hydrology and Channel Morphology at Knapdale	Stirling University	£18,894
F01AB02	Evaluation of the Effectiveness of Interpretation in Six Visitor Centres and Evaluation of NNR Publications	Strathspey Surveys	£20,850
	Rum NNR - Ground Truthing	Sue Scoggins	£1,700
	Digitising Habitat Survey Eastwood & East Kilbride	Survey & Development Services	£3,114
	Digitising Habitat Survey Eastwood & East Kilbride	Survey & Development Services	£3,114
	Digitising of Phase 1 Habitat Survey Maps - South Ayrshire	Survey & Development Services	£5,335
F00AA513	Scottish Encyclopedia of Planning	Sweet & Maxwell Ltd	£1,920
	Review of Demand for Tourism Publications on the Natural Heritage.	System Three	£10,150
	Management Recommendations for Greater Yellow Rattle at Easthaven SSSI	T Loizou	£750
	NVC Survey of Elliot Links and Easthaven SSSIs	T Loizou	£875
	Data Digitisation	T Loizou	£11,593
F01AC306	Assessing the Outcome of SNH Advice on Bat Colony Management	The Bat Conservation Trust	£11,997
F00NB02	Comparative European Trends	The Orbis Institute	£15,520
F00AC206	Rannoch Cattle Grazing Experiment	The Rannoch Trust	£1,755
	Site Condition Monitoring : Vascular Plants	Theo Loizou	£23,950
	Planning and Management of Transport in Protected Areas	Transport for Leisure	£1,750
	Monarch Report Contribution	UK Climate Impacts Programme	£2,500
F01AA409	Distribution, Biology and Management of Maerl	University Marine Biological Station	£10,000
	Environmental Impact of Razorfish Fishery	University Marine Biological Station	£10,000
	Tentsmuir Point - Invertebrate Study	University of Dundee	£960
F98AC106B	Hydrology, Palaeohydrology and Conservation of Isolation Basins in NW Scotland	University of Durham	£500
F01AC107	SCM: Geomorphology and Quaternary Sites	University of Durham	£5,110
LD04	Rum NNR - Whole Island Archeology Assessment	University of Glasgow, Department of Archaeology,	£11,433
	Evaluation of the Species Status of Protapion Ryei	University of Leeds	£2,761
F01AA303	Public Perceptions of Landscapes: Initial Survey	University of Newcastle	£27,482
	Water Vole Survey Forth & Clyde Canal	University of Oxford	£2,826
	Water Vole Survey Forth & Clyde Canal	University of Oxford	£2,826
F99AC202	Monitoring Peatland Restoration Using Protozoa As Indicator Organisms	University of Plymouth	£2,223

71. Research and Technical Support projects funded by SNH during year to 31 March 2002

ROAME Reference	Project	Contractor	Cost
	Study of the Behaviour & Factors Affecting First Year Survival in Grey Seal Pups at the Isle of May - Pilot Study	University of St Andrews (Sea Mammal Research Unit)	£6,631
F01AA417	Survey of the Harbour (Common) Seals Around Orkney & Shetland During the 2001 Moulting Season	University of St Andrews (Sea Mammal Research Unit)	£15,980
F98AA610	Feasibility Study on Hedgehog Translocation	University of Surrey	£500
	Countryside Recreation Network	University of Wales, College of Cardiff	£5,000
	Harnessing Natural Heritage Value for Local Benefit: Devt Opps in Angus Glens (Leader +).	Vanessa Halhead	£970
F00AB03	Arts and the Environment	Various Contractors	£81,659
	Loch Maree Complex Habitat Survey	Viv Halcrow	£2,040
	Monitoring of Algal Mats at Montrose Basin SSSI/SPA	W H Ekin	£1,450
F01PA12	Aerial Photography	W H Ekin Co Ltd	£6,050
F01AA618	West Lothian Quiet Roads Feasibility Study	West Lothian Council	£10,005
	Edinburgh BAP Pond Survey	Wildpart	£2,750
F01AA411	NVC Survey of Vegetated Sea Cliffs	William Milliken	£22,738
F00AA105	LUPG - WWF Led Project on Integrated Rural Policy - 2nd Installment	World Wildlife Fund	£2,250
	Purchase of Aerial Photographs	XYZ Digital Mapping Company	£9,000
	Purchase of Aerial Photographs	XYZ Digital Mapping Company	£9,135
	Aerial Photography - Balerno Common	XYZ Digital Mapping Company	£190
	Aerial Photography - Arthur's Seat	XYZ Digital Mapping Company	£331
F01AA112	Urban Community Woods Initiative - Woods in and Around Towns	Yellow Brick Road	£5,300
F01AB09	Researching Community Needs for Supporting Community Garden Projects	Yellow Brick Road	£6,750
F01AC609	Pearl Mussel Call off Contract - Young Associates	Young Associates	£1,474
F01AC322	Species Reintroduction (Beavers) A) Monitoring the Effect of the Re-Introduction of European Beaver on Aquatic Habitat at Knapdale		£6,000

## SNH MAIN OFFICES

12 Hope Terrace  
Edinburgh EH9 2AS  
t: 0131 447 4784  
f: 0131 446 2277

2 Anderson Place  
Edinburgh EH6 5NP  
t: 0131 447 4784  
f: 0131 446 2405

Battleby, Redgorton  
Perth PH1 3EW  
t: 01738 444177  
f: 01738 458611

Caspian House  
Mariner Court  
Clydebank Business  
Park Clydebank  
G81 2NR  
t: 0141 951 4488  
f: 0141 951 4510

Fraser Darling House  
9 Culduthel Road  
Inverness IV2 4AG  
t: 01463 723100  
f: 01463 723119

## SNH AREA OFFICES

### ARGYLL and STIRLING

The Beta Centre, Innovation Park,  
University of Stirling  
Stirling FK9 4NF  
t: 01786 450362  
f: 01786 451974

1 Kilmory Industrial Estate, Kilmory  
Lochgilphead  
Argyll PA31 8RR  
t: 01546 603611  
f: 01546 602298

Glencruitton Road, Oban  
Argyll PA34 4DN  
t: 01631 567228  
f: 01631 567229

Main Street, Bowmore  
Isle of Islay  
Argyll PA43 7JJ  
t: 01496 810711  
f: 01496 810665

17 John Street, Dunoon  
Argyll PA23 8BN  
t: 01369 705377  
f: 01369 705788

### STRATHCLYDE and AYRSHIRE

Caspian House, Mariner Court  
Clydebank Business Park  
Clydebank G81 2NR  
t: 0141 951 4488  
f: 0141 951 8948

22 Bannatyne Street  
Lanark ML11 7JR  
t: 01555 665928  
f: 01556 661966

19 Wellington Square  
Ayr KA7 1EZ  
t: 01292 261392  
f: 01292 269493

### DUMFRIES and GALLOWAY

Carмонт House, The Crichton  
Bankend Road, Dumfries DG1 4ZF  
t: 01387 247010  
f: 01387 259247

Holmpark Industrial Estate  
New Galloway Road  
Newton Stewart DG8 6BF  
t: 01671 401075  
f: 01671 401078

Cairnsmore of Fleet NNR  
Reserve Office  
Dromore Farm, Gatehouse of Fleet  
Castle Douglas  
Kirkcudbrightshire DG7 2BP  
t: 01557 814435  
f: 01557 815044

Caerlaverock NNR Reserve Office  
Hollands Farm Road, Caerlaverock  
Dumfries DG1 4RS  
t/f: 01387 770275

### NORTHERN ISLES

Ground Floor, Stewart Building  
Alexandra Wharf, Lerwick  
Shetland ZE1 0LL  
t: 01595 693345  
: 01595 692565

54-56 Junction Road  
Kirkwall, Orkney KW15 1AW  
t: 01856 875302  
f: 01856 876372

### EAST HIGHLAND

Fodderty Way, Dingwall Business Park  
Dingwall IV15 9XB  
t: 01349 865333  
f: 01349 865609

Achantoul, Aviemore  
Inverness-shire PH22 1QD  
t: 01479 810477  
f: 01479 811363

Creag Meagaidh NNR, Aberarder,  
Kinlochlaggan  
by Newtonmore  
Inverness-shire PH20 1BX  
t/f: 01528 544265

### NORTH HIGHLAND

Main Street, Golspie  
Sutherland KW10 6TG  
t: 01408 633602  
f: 01408 633071

17 Pulteney Street, Ullapool  
Ross-shire IV26 2UP  
t: 01854 613418  
f: 01854 613419



## WEST HIGHLAND

The Governor's House  
The Parade, Fort William  
Inverness-shire PH33 6BA  
t: 01397 704716  
f: 01397 700303

Bridge Road, Portree  
Isle of Skye IV51 9ER  
t: 01478 613329  
f: 01478 613470

Anancaun, Kinlochewe  
by Achnasheen, Ross-shire  
IV22 2PA  
t: 01445 760254  
f: 01445 760301

The Reserve Office,  
The White House  
Isle of Rum PH43 4RR  
t: 01687 462026  
f: 01687 462805

## WESTERN ISLES

2 Francis Street, Stornoway  
Isle of Lewis HS1 2ND  
t: 01851 705258  
f: 01851 704900

Stilligarry, South Uist  
Western Isles HS8 5RS  
t: 01870 620238  
f: 01870 620350

## GRAMPIAN

16/17 Rubislaw Terrace  
Aberdeen AB10 1XE  
t: 01224 642863  
f: 01224 635020

32 Reidhaven Street, Elgin  
Morayshire IV30 1QH  
t: 01343 541551  
f: 01343 546406

Muir of Dinnet NNR,  
New Kinord House  
Dinnet, Aboyne, Aberdeenshire  
AB34 5LQ  
t: 01339 881669  
f: 01339 881022

Forvie NNR,  
Stevenson Forvie Centre  
Little Collieston Croft,  
Collieston, Ellon  
Aberdeenshire AB41 8RU  
t/f: 01358 751330

## TAYSIDE and CLACKMANNANSHIRE

Battleby, Redgorton  
Perth PH1 3EW  
t: 01738 444177  
f: 01738 458611

West Lodge, Lindertis, Airlie  
by Kirriemuir, Angus DD8 5NP  
t: 01575 530333  
f: 01575 530220

The Pier, Loch Leven  
Kinross KY13 8UF  
t: 01577 864439  
f: 01577 865166

## FORTH and BORDERS

Laundry House,  
Dalkeith Country Park  
Dalkeith, Midlothian EH22 2NA  
t: 0131 654 2466  
f: 0131 654 2477

46 Crossgate, Cupar  
Fife KY15 5H  
t: 01334 654038  
f: 01334 656924

Anderson's Chambers,  
Market Street,  
Galashiels TD1 3AF  
t: 01896 756652  
f: 01896 750427

