



The Crustacean Society

Journal of Crustacean Biology

Journal of Crustacean Biology 37(5), 615–653, 2017. doi:10.1093/jcobiol/rux070

An updated classification of the freshwater crayfishes (Decapoda: Astacoidea) of the world, with a complete species list

Keith A. Crandall¹ and Sammy De Grave²

¹Computational Biology Institute, George Washington University, SEH 7000D, 800 22nd St. NW, Washington DC, 20052, USA and Department of Invertebrate Zoology, Smithsonian Institution, Washington, DC, USA; and

²Oxford University Museum of Natural History, Parks Road, Oxford OX1 3PW, UK

Correspondence: K.A. Crandall; e-mail: kcrandall@gwu.edu

(Received 13 May 2017; accepted 16 June 2017)

ABSTRACT

The freshwater crayfishes are a group of decapod crustaceans that have played a critical role in a diversity of biological studies, from physiology, to ecology, neurobiology, conservation, and evolution. Central to many of these fields of study is the dependence on a robust taxonomic framework for accurate communication relating to species diversity and associated attributes. Despite a huge body of taxonomic work since Linnaeus, there has never been a single, comprehensive taxonomic summary of all the species of crayfish of the world. There has also been an abundance of recent taxonomic work in terms of new species descriptions and taxonomic insights gained from a variety of phylogenetic studies. Here we gather diverse taxonomic and phylogenetic information into a single resource. We develop an updated classification system that includes all the crayfishes worldwide and taxonomic changes to better reflect the current phylogenetic knowledge of the group. We also include all the fossil crayfish taxa for a complete classification of extant and extinct crayfishes. Our classification results in two superfamilies (Astacoidea and Parastacoidea), five families, 38 genera, and 669 species (692 including distinct subspecies). We provide a checklist of all species and include validated taxonomic authorities, type localities, figure references, and synonyms. We also provide arguments for our revised classification. The updated and complete classification aims to provide a robust framework for future studies of the freshwater crayfishes of the world.

Key Words: checklist, crayfishes, phylogeny, taxonomy.

INTRODUCTION

The freshwater crayfishes are a diverse group of decapod crustaceans that have played a central role in biology for over 130 years since being proposed as a model organism (Huxley, 1880). They have served as model organisms in vision research (Wald, 1967), physiology (Furshpan & Potter, 1959; Douglass *et al.*, 1993; McMahan, 2001) and ecology (Stein, 1977). Crayfishes are keystone species in stream communities (Creed, 1994; Momot, 1995; Parkyn *et al.*, 1997) and flagship species for conservation efforts in highly endangered freshwater habitats (Richman *et al.*, 2015). All these research efforts, however, rely on a robust taxonomic underpinning for appropriate comparisons and inferences. There is unfortunately not a single, recent taxonomic summary of the freshwater crayfishes of the world. The closest summary is a checklist of American crayfishes (Hobbs, 1989). While

an exceptional resource for those working in the Americas, this checklist is limited geographically and taxonomically to a subset (albeit a large one) of the world's crayfish diversity. Furthermore, the crayfish taxonomic community has been very active with a large number of species described since 1989 (Fig. 1). A number of important and helpful regional assessments have been published more recently (e.g., Pflieger, 1996; Taylor & Schuster, 2004; Souty-Grosset *et al.*, 2006). While these resources are extremely valuable for local and regional insights into the diversity of crayfishes, there is no single comprehensive resource that brings together all the taxonomic information of the world crayfishes. This is no doubt due to a number of outstanding taxonomic issues and confusions that have developed because of competing taxonomies and updated understanding of evolutionary relationships among the freshwater crayfishes illuminated by a number of recent phylogenetic studies on various groups.

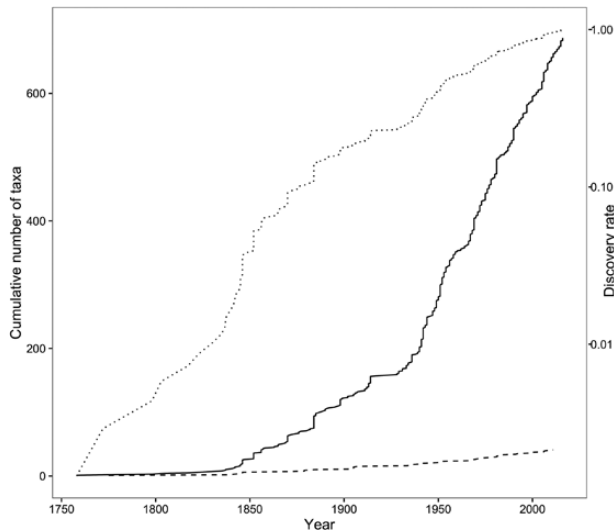


Figure 1. Cumulative number of genera (dashed) and species (solid) described for the freshwater crayfish by year and their discovery rate (dotted) expressed as a fraction of those known to date on a logarithmic scale *sensu* De Grave (2003).

While many new species have been described in recent years and regional faunal lists have been published, the backbone taxonomy has remained relatively unchanged with four notable exceptions. First is the discovery of much hidden diversity in Tasmania resulting in the description of two new genera and the synonymization of another (Hansen & Richardson, 2006). Second was the revision of East European and Asian taxa by Starobogatov (1996), which was not well received and has been variously integrated (more often not) into regional taxonomies. Third was the discovery of a new fossil family from China (Taylor *et al.*, 1999) and new fossil genera from British Columbia (Feldmann *et al.*, 2011), Argentina (Aguirre-Urreta, 1992), and Australia (Martin *et al.*, 2008). Two subgenera have been mentioned in the literature within the genus *Cherax*, namely *Astaconephrops* and *Cherax*. Because these subgenera have not been consistently used, we follow Davie (2002) and Ah Yong (2014), supported by the recent phylogenetic analysis of Bláha *et al.* (2016), in not recognizing subgenera within the genus *Cherax*. Finally, *Cambaroides* Faxon, 1884 has been recently placed phylogenetically outside Astacidae Latreille, 1802 and Cambaridae Hobbs, 1942a on both morphological (Rode & Babcock, 2003; Kawai *et al.*, 2013) and molecular phylogenetic (Crandall *et al.*, 2000; Ahn *et al.*, 2006; Braband *et al.*, 2006; Bracken-Grissom *et al.*, 2014) grounds. We therefore take this opportunity to raise an earlier subfamily rank name for this genus, but to family level. The remaining higher-level crayfish taxonomy has been reasonably stable over the last 50 years through the exceptional efforts of Horton H. Hobbs, Jr. (e.g., Hobbs, 1942a, b; 1972a, b; 1974a, b; 1981; 1989). Here we attempt to integrate, update, and revise crayfish taxonomy with insights gained through systematic and taxonomic studies. We identify a number of areas of controversy and justify our conclusions in the sections below before presenting the first comprehensive taxonomic summary for the freshwater crayfishes. Additionally, we integrate these results into the IUCN RedList (IUCN, 2016) and in the World Register of Marine Species (WoRMS, 2017) taxonomic database through the Freshwater Animal Diversity Assessment (FADA) Project (Lévêque *et al.*, 2005).

SUMMARY OF TAXONOMY

The classification of the freshwater crayfish presented herein consists of five families and 38 genera. We outline our classification, including the two superfamilies (Northern and Southern hemispheres divisions). We also summarize the genera and numbers of extant species, additional subspecies, and fossil species within each genus. “*Astacus*

Fabricius, 1775 (3 + 2, 3††)” indicates that this genus contains 3 extant species with 2 subspecies additional to the nominotypical ones and an additional three fossil taxa. Only a single number is given if no subspecies are currently recognized; “†” refers to a species known from both fossil and extant material, whereas a “††” refers to species known only from fossil material. The summary hopes to orient the reader to both the phylogeny discussion as well as the overall checklist.

Infraorder Astacidea Latreille, 1802

Superfamily Astacoidea Latreille, 1802

Family Astacidae Latreille, 1802 (see Fig. 3A–B for examples)

Astacus Fabricius, 1775 (3 + 2, 3††)

Austropotamobius Skorikov, 1907 (3 + 3, 1†)

Pacifastacus Bott, 1950 (5, 1††)

Pontastacus Bott, 1950 (9 + 1)

Family Cambaridae Hobbs, 1942a (see Fig. 3C–E, Fig. 4A–F for examples)

Barbicambarus Hobbs, 1969a (2)

Bouchardina Hobbs, 1977a (1)

Cambarellus Ortmann, 1905a

Cambarellus (*Cambarellus*) Ortmann, 1905a (10)

Cambarellus (*Pandicambarus*) Fitzpatrick, 1983 (9)

Cambarus Erichson, 1846 (118 + 1)

Creaserinus Hobbs, 1973a (9)

Distocambarus Hobbs, 1981

Distocambarus (*Distocambarus*) Hobbs, 1981 (2)

Distocambarus (*Fitzcambarus*) Hobbs, 1983 (3)

Fallicambarus Hobbs, 1969a (12)

Faxonella Creaser, 1933 (4)

Faxonius Ortmann, 1905a (88 + 11)

Hobbseus Fitzpatrick & Payne, 1968 (7)

Orconectes Cope, 1872 (7 + 1)

Palaeocambarus Taylor, Schram & Shen, 1999 (1††)

Procambarus Ortmann, 1905b (167 + 6)

Troglocambarus Hobbs, 1942a (1)

Family Cambaroididae Villalobos, 1955 (see Fig. 3F)

Cambaroides Faxon, 1884 (6)

Family Cricoidoscelosidae Taylor, Schram & Shen, 1999

Cricoidoscelosus Taylor, Schram & Shen, 1999 (1††)

Superfamily Parastacoidea Huxley, 1879

Family Parastacidae Huxley, 1879 (see Fig. 5A–F for examples)

Aenigmastacus Feldmann, Schweitzer & Leahy, 2011 (1††)

Astacoides Guérin-Méneville, 1839 (7)

Astacopsis Huxley, 1879 (2, 1†)

Cherax Erichson, 1846 (52 + 3)

Engaeus Erichson, 1846 (35)

Engaewa Riek, 1967a (5)

Euastacus Clark, 1936 (53)

Geocharax Clark, 1936 (2)

Gramastacus Riek, 1972 (2)

Lammuastacus Aguirre-Urreta, 1992 (1††)

Ombrastacoides Hansen & Richardson, 2006 (11)

Palaeoechinastacus Martin, Rich, Poore, Schultz, Austin, Kool & Vickers-Rich, 2008 (1††)

Paranephrops White, 1842 (2, 1††)

Parastacus Huxley, 1879 (11 + 1)

Samastacus Riek, 1971 (1)

Spinastacoides Hansen & Richardson, 2006 (3)

Tenuibranchiurus Riek, 1951 (1)

Virilastacus Hobbs, 1991a (4)

PHYLOGENY

Recent advances in morphological and molecular phylogenetic studies have impacted fundamentally our understanding of the evolutionary relationships among the species of freshwater crayfishes and their relationship to lobsters. Molecular (Crandall *et al.*,

2000) and morphological (Scholtz & Richter, 1995) work supports the notion of the freshwater crayfishes as a monophyletic group. While Scholtz & Richter (1995) argued for Thalassinida to be more closely allied with the freshwater crayfishes than the clawed lobsters (homarids), recent work has clearly demonstrated the sister relationship between the clawed lobsters (Nephropidae and Enoplometopidae) and freshwater crayfishes with the divergence between freshwater and marine groups occurring approximately 330 mya (Bracken-Grissom *et al.*, 2014). While freshwater crayfishes are clearly established as a monophyletic group, the monophyly of the families was questioned because the genus *Cambaroides* clusters consistently as a basal group to the family Astacidae (Bracken-Grissom *et al.*, 2014) or basal to both the astacids and cambarids (Fig. 2) instead of within Cambaridae where it has been traditionally placed. Nevertheless, the Northern (Astacidae and Cambaridae) and Southern (Parastacidae) hemispheres families form reciprocally monophyletic clades with deep divergence (approximately 265 mya) (Bracken-Grissom *et al.*, 2014). The divergence times across the Southern Hemisphere taxa are deep and the genera form monophyletic groups (Toon *et al.*, 2010).

On the other hand, multiple studies question the monophyly of many Northern Hemisphere genera and subgenera, especially in *Orconectes* (Crandall & Fitzpatrick, 1996; Fetzner, 1996), *Cambarus* (Breinholt *et al.*, 2012), and *Fallicambarus* (Ainscough *et al.*, 2013). Various studies have also made insights about the species status of individual taxa. All of these studies have made necessary suggestions for adjustments to taxonomy based on the results of the research. Here we strive to make these classification changes formal and detail the proposed changes and our justifications below.

FAMILY ADJUSTMENTS

The placement of *Cambaroides* has been the topic of discussion for a long time. The group was recognized as distinctive by Faxon (1884), who established *Cambaroides* as a subgenus within *Astacus*. The name was then raised to generic status and placed within its own subfamily (Cambaroidinae) within the family Astacidae by Villalobos (1955). The subfamily was subsequently transferred to Cambaridae by Hobbs (1974a). Phylogenetic studies had a similar difficulty in placing

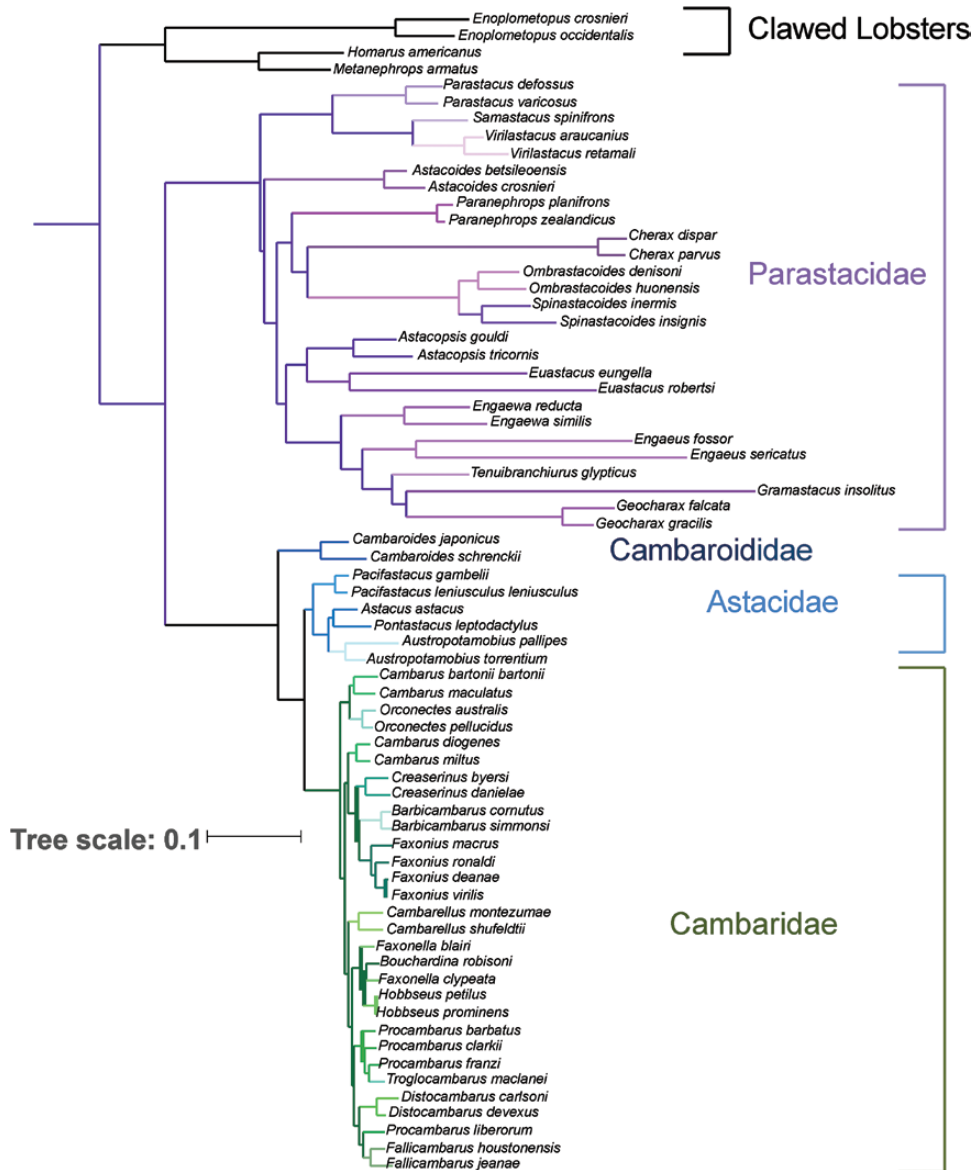


Figure 2. Phylogenetic estimate of the freshwater crayfishes based on a subset of data from Stern *et al.* (2017). Family clades of freshwater crayfish are shown in distinct colors with lobster outgroups shown in black.




Figure 3. Representatives of Astacidae: (A) *Astacus astacus astacus* (Linnaeus, 1758); (B) *Pontastacus leptodactylus* (Eschscholtz, 1823), Cambaridae: (C) *Barbicambarus cornutus* (Faxon, 1884); (D) *Bouchardina robisoni* Hobbs, 1977a; (E) *Cambarellus* (*Pandicambarus*) *puer* Hobbs, 1945; and Cambaroididae: (F) *Cambaroides similis* (Koelbel, 1892) (all photos by C. Lukhaup).

this genus, demonstrating that the inclusion of *Cambaroides* in either Cambaridae or Astacidae made those groups non-monophyletic, based on both molecular (Crandall *et al.*, 2000) and morphological (Rode & Babcock, 2003) grounds. These studies also showed a closer affinity of *Cambaroides* to astacids rather than to cambarids. These early phylogenetic studies were nevertheless limited in their sampling of species from within *Cambaroides*. Two subsequent studies provided evidence with much more extensive sampling within *Cambaroides* for the monophyly of the group and basal and sister relationship to both Astacidae and Cambaridae (Ahn *et al.*, 2006; Braband *et al.*, 2006). Our phylogenetic estimate based on more extensive genetic sampling (three mitochondrial and three nuclear genes; Fig. 2) shows the genus to be basal and sister to both the astacids and cambarids, justifying the recognition of a further family for this genus and its six constituent species (Stern *et al.*, 2017). We, therefore, elevate herein the subfamily Cambaroidinae Villalobos, 1955 to family level solely for the genus *Cambaroides* to recognize the phylogenetic, morphological, and geographical distinctiveness of this genus and to avoid paraphyly within the Astacidae and/or Cambaridae.

WESTERN PALEARCTIC CRAYFISHES

The species of western Palearctic crayfishes are in need of a comprehensive overhaul that takes advantage of recent molecular tools to diagnose species boundaries and establish relationships among populations and species. While there are many population genetic studies of particular species (e.g., Fratini *et al.*, 2005;

Cataudella *et al.*, 2010), these studies have been focused regionally, for the most part, with the aim of aiding local and regional conservation issues and are not taxonomically focused as needed for taxonomic updates (as outlined in Manganelli *et al.*, 2006). As a result, such studies are often missing important populations and taxa that might allow for a more comprehensive overview of the species within *Astacus*, *Austropotamobius*, and *Pontastacus*. Some more comprehensive studies have been attempted (e.g., Schrimpf *et al.*, 2011), but still with limited sampling, especially in Eastern Europe and further east. Lacking data to the contrary, we follow the recommendation of Smietana *et al.* (2006) by recognizing the three genera supported by Brodsky (1983), including the somewhat controversial *Pontastacus*. As pointed out by Smietana *et al.* (2006), much more extensive work needs to be done on the Eastern European species before a reasonable picture of the western Palearctic fauna can be achieved. Similarly, we also largely adhere to the classification outlined in Starobogatov (1996), which has been somewhat conveniently overlooked by the majority of workers rather than rigorously tested. We nevertheless follow Smietana *et al.* (2006) and not Starobogatov (1996) in only recognizing three genera and follow the nomenclature outlined in Manganelli *et al.* (2006) for some taxa. We agree with the argument put forward by Manganelli *et al.* (2006) that the oldest available name for the Italian white-clawed crayfish is indeed *Astacus pallipes* var. *Fulcisiana* Ninni, 1886, which thus takes priority over *Astacus pallipes italicus* Faxon, 1914 (ICZN, 1999). As such, we list this taxon under the name *Austropotamobius fulcisianus fulcisianus* (Ninni, 1886).



Figure 4. Representatives of Cambaridae: (A) *Cambarus maculatus* Hobbs & Pflieger, 1988; (B) *Cambarus subterraneanus* Hobbs, 1993; (C) *Creaserinus fodiens* (Cottle, 1863); (D) *Distocambarus (Fitzcambarus) youngineri* Hobbs & Carlson, 1985; (E) *Fallicambarus devastator* Hobbs & Whiteman, 1987; (F) *Procambarus niveus* Hobbs & Villalobos, 1964 (all photos by C. Lukhaup).

NORTH AMERICAN GENERA AND SUBGENERA

We have revised the classification of the North American taxa, especially at both generic and subgeneric levels, based on recent phylogenetic results. For *Cambarus*, *Orconectes*, and *Procambarus*, we eliminate the subgeneric classifications. These classifications have been shown to have no phylogenetic validity in *Cambarus* (Breinholt *et al.*, 2012) and *Orconectes* (Crandall & Fitzpatrick, 1996; Fetzner, 1996; Taylor & Knouft, 2006), and our preliminary data suggest the same is true for *Procambarus*. While we appreciate the desire to have these genera with large numbers of species divided into smaller, more digestible groupings, these assignments have not been based on cladistic characters (Fitzpatrick, 1987a) and do not support monophyletic groups. It is therefore difficult at times even to place new species in the appropriate subgenus. *Cambarellus*, however, has two subgenera that are reciprocally monophyletic (*Cambarellus* and *Pandicambarus*) (Pedraza-Lara *et al.*, 2012) and we, therefore, retain these taxa. The subgenus *Dirigicambarus* nested within *Pandicambarus* in the analysis of Pedraza-Lara *et al.* (2012) and we therefore consider these species to be contained within this latter subgenus and eliminate the former subgenus. We also do not recognize the subfamily Cambarinae as a further distinction for this genus, as it seems unwarranted, especially without a reciprocal sister group.

Fallicambarus, on the other hand, has traditionally been divided into two subgenera (*Fallicambarus* and *Creaserinus*). While these two subgenera form monophyletic groups, each is more closely related to other genera than to each other (Ainscough *et al.*, 2013), with the subgenus *Fallicambarus* more allied with members of *Procambarus*

and the subgenus *Creaserinus* more closely allied with species of *Faxonius* (see below). We thus elevate the subgenus *Creaserinus* to full generic rank and retain the contained species. Similarly, the representatives of *Orconectes* form at least two distinct groups. The nominal group (the “cave *Orconectes*”) form a monophyletic group that is more closely related to members of *Cambarus*, while the remaining “*Orconectes*” are more closely related to *Barbicambarus*, *Creaserinus*, and other species of *Cambarus* (Crandall & Fitzpatrick, 1996; Fetzner, 1996). As the type species of *Orconectes*, *Orconectes inermis* Cope, 1872, belongs to the cave-dwelling group, the genus is herein restricted to just those taxa. The surface-dwelling taxa now excluded from *Orconectes sensu stricto* are herein placed in the resurrected genus *Faxonius* Ortmann, 1905a, the oldest available name previously considered to be a synonym of *Orconectes* Cope, 1872.

At the species level, a few studies have suggested new generic allocations for certain species, including *Cambarus pecki* (Hobbs, 1967a) (not *Procambarus* (see Buhay & Crandall, 2009)), *Fallicambarus tenuis* (Hobbs, 1950a) (not *Procambarus* (see Ainscough *et al.*, 2013)), and the synonymy of *Procambarus ferrugineus* Hobbs & Robison, 1988 with *Procambarus liberorum* Fitzpatrick, 1978a based on phylogenetic inferences (Crandall *et al.*, 2009).

Some genera, such as *Procambarus* and *Cambarus*, are clearly still not monophyletic groups (Fig. 2). We nevertheless refrain from making further taxonomic changes until we achieve a more comprehensive sampling of species within such groups. Similarly, some relationships, such as the placement of the Australasian genus *Cherax*, are different compared to previous phylogenetic studies (Toon *et al.*, 2010). There still remain a number of



Figure 5. Representatives of Parastacidae: (A) *Astacoides madagascarensis* (H. Milne Edwards & Audouin, 1839); (B) *Cherax peknyi* Lukhaup & Herbert, 2008; (C) *Engaeus* sp.; (D) *Euastacus claytoni* Riek, 1969; (E) *Temibranchiurus glypticus* Riek, 1951; (F) *Virilastacus rucapihuelensis* Rudolph & Crandall, 2005 (all photos by C. Lukhaup).

poorly-supported nodes in the overall phylogeny and we have attempted to make taxonomic revisions based only on the more well-supported aspects of the phylogeny. Phylogenetic studies seem to suggest that clades are more geographically than taxonomically affiliated. The present list provides a significant but first step in achieving a comprehensive phylogenetically based taxonomy of the freshwater crayfishes by making taxonomic changes suggested throughout the last twenty years of phylogenetic studies and bringing all information into a single resource.

LIST OF THE SPECIES OF FRESHWATER CRAYFISHES OF THE WORLD

For each of the herein recognized crayfish families (both extant and fossil), we list the currently recognized genera, species, and subspecies. For each genus, we provide a reference to the original description, their type species and method of designation, as well as their gender to facilitate future work. All known synonyms are also listed. For species and subspecies, we list their current bi/trinomen, original name combination (if different), as well as currently accepted synonyms. For each, we list the page number on which the original description starts, a reference to all figures or plates on which the original illustrations appear, and type locality information. As is traditional, we distinguish different species described by the same author(s) in the same year but in different publications by a letter following the year of publication, following the order in which they appear in the text, for example, *Bouchardina robisoni* Hobbs, 1977a and *Procambarus strenthi* Hobbs, 1977b.

For type localities, we list the original information in the type description in quotation marks, with additional information and translations in brackets to distinguish it from the original description, as in “*Cancer astacus* Linnaeus, 1758: 631 (“Europae lacubus, fluviis” [= European lakes and rivers]).” The listing of type locality generally follows the rules laid down by De Grave & Fransen (2011) in their catalogue of shrimp names. Many of the early North American crayfish descriptions, like those by C. Girard and W. Faxon, however, had no circumscribed type localities, as often large, syntypic series were involved in the descriptions. W. Faxon, A. Ortmann, and especially H. H. Hobbs Jr. restricted many of these to more circumscribed localities, but often without the designation of lectotypes, all of which are listed in Hobbs (1974b, 1989). To avoid unnecessary confusion, we follow these traditional designations, but have clearly marked them as such. We have refrained from guessing in which country some type localities are located, reflecting the originally stated inaccuracy, for example “*Potamobius pylzowi* Skorikov, 1907: 117 (“oriental part of Zakavkazie” [= eastern part of Transcaucasia]), which spans several eastern European and western Asian countries. We also left, out of necessity, some older type localities simply as stated in the original descriptions. Lectotype and neotype designations are highlighted (when known), as well as additional comments when necessary, primarily those relating to ICZN rules.

We highlight fossil taxa with a dagger (†) following the convention of De Grave *et al.* (2009), with a single dagger meaning the species is known from both fossil and extant material, while a double dagger signifies a fully fossil taxon. For clarity, *nomina dubia*, *nomina nuda*, as well as unavailable names are included in the synonymies of species when known or discernible; the remainder are listed at the end of the compilation.

The cut-off date for inclusion of names was set at 11 June 2017, although we are very much aware that the description of several species

are in press and the present compilation will be outdated as soon as it appears in print. The data will nevertheless be migrated to the WoRMS platform (www.marinespecies.org) on publication, where we will endeavor to keep the list current.

Ng (1994) laid down the foundation of author citation in decapod literature, which since has been followed in all major compilations of decapod higher level taxonomy (De Grave *et al.*, 2009), brachyuran crabs (Ng *et al.*, 2008), anomurans (Baba *et al.*, 2008; McLaughlin *et al.*, 2010a; 2010b), lobsters (Chan, 2010), and shrimps (De Grave & Fransen, 2011). This follows a strict interpretation of Article 50 (ICZN, 1999) in that merely citing an author's name after a new species name does not make it explicit enough that the description is solely by that/those person(s). Rather, it requires either a specific statement to that effect, or as is common in older literature, a clear line of evidence that parts of the article were written by, and can thus be formally attributed to a person(s) other than the author(s) of the article. For example, we attribute *Cambarus setosus* to Faxon & Garman in Garman, 1889, rather than just Faxon alone, as listed in Hobbs (1974b). This problem is not restricted to older literature as often thought, with for example, Ribeiro, Buckup, Gomes & Araujo (2016) describing "*Parastacus fluviatilis* Ribeiro & Buckup sp. nov." and "*Parastacus caeruleodactylus* Ribeiro & Araujo sp. nov." By following Ng (1994), the citation of these names becomes far less cumbersome, for example *P. fluviatilis* Ribeiro, Buckup, Gomes & Araujo (2016) rather than *P. fluviatilis* Ribeiro & Buckup in Ribeiro, Buckup, Gomes & Araujo (2016). We accept that this is not how Article 50 is uniformly interpreted across the zoological community and others may disagree. Because all other compilations in the taxonomy of decapods have followed this format, it seems logical to employ the same rule to bring the crayfish taxonomic literature in line with the prevailing viewpoint in decapod nomenclature. Various other conventions on spelling of authors and the argument that authors are "nomina" instead of "persona" (see Dubois, 2008) are as followed in Ng *et al.* (2008) and De Grave & Fransen (2011). We use, for example, *Austropotamobius torrentium torrentium* (von Paula Schrank, 1803), rather than only "(Schrank, 1803)" as used in previous compilations (e.g., Hobbs, 1974a). For the relative priority and publication dates of some names published by H.H. Hobbs Jr., we follow Reed & Manning (1998), whilst publication dates for other publications were verified and if necessary adjusted from a variety of sources. For example, the revision of Starobogatov was actually published on the 25 January 1996, rather than in 1995, according to the website of the journal, *Arthropoda Selecta*.

SYSTEMATICS

FRESHWATER CRAYFISHES OF THE WORLD

Superfamily Astacoidea † Latreille, 1802

Family Astacidae † Latreille, 1802

- = Astacini Latreille, 1802: 32 [invalid original spelling, corrected by Samouelle, 1819 to Astacidae, see Anonymous, 1955].
- = Potamobiidae Huxley, 1879: 776.
- = Pacifastacinae Starobogatov, 1996: 9.

Astacus † Fabricius, 1775

- = *Astacus Fabricius*, 1775: 413 [type species *Cancer Astacus Linnaeus*, 1758, designated in Direction 12, see Anonymous, 1955; gender masculine].
- = *Potamobius Samouelle*, 1819: 95 [type species *Cancer Astacus Linnaeus*, 1758, by monotypy; gender masculine].
- = *Carabis Marchand, Lamy & de Boisville*, 1874: 55 [type species *Cancer Astacus Linnaeus*, 1758, by monotypy; gender masculine].
- Astacus astacus astacus* (Linnaeus, 1758)
 - = *Cancer astacus Linnaeus*, 1758: 631 ("Europae lacubus, fluviis" [= European lakes and rivers]).
 - = *Astacus fluviatilis Fabricius*, 1775: 413 ("Europae lacubus, fluviis" [= European lakes and rivers]).
 - = *Cancer nobilis von Paula Schrank*, 1803: 246 ("Boica" [= Bavaria, Germany]).
 - = *Astacus fluviatilis communis* Gerstfeldt, 1859: 554 [no type locality indicated].

- Astacus astacus canadzjiae* Starobogatov, 1996: 14 (validation under Art. 10.2 (ICZN, 1999) of the unavailable name *Astacus (Astacus) astacus natio canadzjiae* Karaman, 1963).
 - = *Astacus astacus canadzjiae* Starobogatov, 1996: 14 (unjustified emendation for *Astacus astacus canadzjiae* Starobogatov, 1996; herein corrected under Art. 33.2.2 (ICZN, 1999)).
 - = *Astacus (Astacus) astacus natio canadzjiae* Karaman, 1963: 116 ("Zuflüssen der Donau in Croatien, wahrscheinlich auch in Serbien

und Rumänien verbreitet" [= tributaries of the Danube in Croatia, probably also distributed in Serbia and Romania]; not an available name under Art. 1.3.4 and 45.6.3 (ICZN, 1999)).

= *Astacus (Astacus) astacus natio pretzmanni* Karaman, 1963: 115 ("oberen Teil des Donausystems, einschliesslich der Drau" [= upper parts of the Danube Basin, including the Drava River]; not an available name under Art. 1.3.4 and 45.6.3 (ICZN, 1999)).

- Astacus balcanicus balcanicus* (Karaman, 1929)
 - = *Potamobius fluviatilis balcanicus* Karaman, 1929: 147, fig. 2 ("Vardar; Ohridsee" [= Vardar Basin and Lake Ohrid, Republic of Macedonia]).
- Astacus balcanicus graecus* Starobogatov, 1996: 14 (validation under Art. 10.2 (ICZN, 1999) of the unavailable name *Astacus (Astacus) balcanicus natio graeca* Karaman, 1963).
 - = *Astacus (Astacus) balcanicus natio graeca* Karaman, 1963: 117 ["Janinasee, Griechenland" [= Lake Ioannina, Greece]; not an available name under Art. 1.3.4 and 45.6.3 (ICZN, 1999)].
- Astacus colchicus* Kessler, 1876
 - = *Astacus colchicus* Kessler, 1876: 2 ("Stromgebiete des Rion" [= Rioni River Basin, Georgia]).
- Astacus edwardsii* † Van Straelen, 1928a: 4; pl. 1 ("Sézanne (Champagne)" [France]).
 - = *Astacus Edwardsi* Munier-Chalmas in Vélain, 1889: 870 [nomen nudum]
- Astacus laevisimus* † Fritsch & Kafka, 1887: 49; pl. 10, fig. 4 ("Zbyslav" [Czech Republic]).
- Astacus multicaeatus* † Bell, 1863: 31; pl. 9, figs. 7, 8 ("Speeton Clay" [UK]).
- Austropotamobius † Skorikov, 1907**
 - = *Potamobius (Austropotamobius) Skorikov*, 1907: 116 [type species *Cancer torrentium von Paula Schrank*, 1803, by subsequent designation in Bott (1950); gender masculine].
 - = *Austropotamobius (Atlantoastacus) Bott*, 1950: 21 [type species *Astacus pallipes Lereboullet*, 1858, by original designation; gender masculine].
- Austropotamobius fulcisanus fulcisanus* (Ninni, 1886)
 - = *Astacus pallipes* var. *Fulcistana* Ninni, 1886: 326 ("trovo nel Bellunese" [= Province of Belluno]).
 - = *Astacus pallipes italicus* Faxon, 1914: 361; pl. 8, fig. 2 ("River Sarno, Pompeii, Italy").
 - = *Astacus fluviatilis lusitanicus* Mateus, 1934: 33 ("ribeiro de Angueira, affluent du Sabor, près de San-Martinho, arrondissement de Miranda-do-Douro, Province de Trás-os-Montes" [= tributary of Sabor River, near São Martinho de Angueira, Miranda-do Douro, NE Portugal]).
 - = *Austropotamobius (Atlantoastacus) berndhauseri* Bott, 1972: 399; fig. 5; pl. 4 ("Schweiz: Tessin; Maggia-Tal, Roggio di Gordovio" [= Switzerland: Ticino Canton; "Roggio di Gordovio", Valle Maggia]).
- Austropotamobius fulcisanus orientalis* (Karaman, 1929)
 - = *Potamobius pallipes orientalis* Karaman, 1929: 148, fig. 4 ("in der Krka und Cetina; kleinen Abflusskanal der kleinen Seen der Niederung von Knin" [= Krka River; Cetina River; Knin Valley; all in Croatia]).
 - = *Austropotamobius italicus carsicus* Karaman, 1962: 180, figs. 2, 10, 17, 28 ("Sickelflüsse von Gacko, Nachbarfelder der Herzegowina; Gewässer, die unmittelbar der Meeresküste entspringen: Ljuta und Konavle bei Dubrovnik").
 - = *Astacus pallipes* var. *carinthiaca* Albrecht, 1981: 270, fig. 2 ("Gitschtal, Seitental des Gailtales bei Hermagor" [= Gitschtal, side valley of Gailtal Valley near Hermagor, Austria]; not an available name under Art. 45.6.3 (ICZN, 1999)).
 - = *Astacus pallipes* var. *dalmaticinus* Albrecht, 1982: 195 ["Dalmatien (Jugoslawien)" [= Dalmatia, Croatia]; not an available name under Art. 45.6.3 (ICZN, 1999)].
 - ? = *Astacus pallipes* var. *lombardicus* Albrecht, 1982: 194 ("Tessin (Schweiz); Lombardei (Italien); nach Graubünden (Schweiz)" [= Ticino Canton and Graubünden, Switzerland; Lombardy, Italy]; not an available name under Art. 45.6.3 (ICZN, 1999)).
 - ? = *Astacus pallipes* var. *trentinus* Albrecht, 1982: 195 ("Südtirol und Trentino (Italien)" [= South Tyrol and Trentino provinces, Italy]; not an available name under Art. 45.6.3 (ICZN, 1999)).
 - = *Atlantoastacus orientalis carinthiacus* Starobogatov, 1996: 12 [nomen nudum].
- Austropotamobius llopsi* † (Via, 1971)
 - = *Pseudoastacus llopsi* Via, 1971: 607, fig. 2 ("cantera de Santa María de Moyá, en el Montsec (Lérida)" [= Santa María de Moyá quarry in the Serra del Montsec, Province of Lleida, Spain]).
- Austropotamobius pallipes* † (Lereboullet, 1858)

- = *Astacus pallipes* Lereboullet, 1858: 7; pl. 2; pl. 3, fig. 3–3d (as *Astacus flavipes*) (“nombreux canaux qui entourent Strasbourg et dans les fossés des fortifications [= Strasbourg, France]).
- = *Astacus pallipes* var. *flavus* Lereboullet, 1858: 9 [no type locality indicated].
- = *Astacus fontinalis* Carbonnier, 1869: 8 (“France”).
- Austropotamobius torrentium danubicus* Starobogatov, 1996: 11 (validation under Art. 10.2 (ICZN, 1999) of the unavailable name *Austropotamobius torrentium* natio *danubicus* Karaman, 1962).
- = *Austropotamobius torrentium* natio *danubicus* Karaman, 1962: 178 (“Kroatien (Gračane, Gerovo, Kostajevica, Sošice, Janesica, Dobra, Podsused)” [all localities in Croatia]; not an available name under Art. 1.3.4 and 45.6.3 (ICZN, 1999)).
- Austropotamobius torrentium macedonicus* Karaman, 1929: 149 (“Treskaschlucht bei Skoplje” [= Treska ravine near Skoplje, Republic of Macedonia]).
- = *Potamobius torrentium dalmatinus* Karaman, 1929: 150; fig. 7 (“in der Krka und Cetina” [= Krka and Cetina rivers, Croatia]).
- Austropotamobius torrentium torrentium* (von Paula Schrank, 1803)
- = *Cancer Torrentium* von Paula Schrank, 1803: 247 (“Boica; in steinigten Bächen und Flüssen; aber auch in Seen, namentlich im Würmsee” [= stony brooks and streams in Bavaria; Lake Standberg, Germany]).
- = *Astacus saxatilis* Koch, 1837: 1; unnumbered pl. (“kleinen Bächen der bergigen Gegenden der Oberpfalz, auch in der Donau” [= Oberpfalz district, Bavaria and Danube River, Germany]).
- = *Astacus tristis* Koch, 1837: 2; unnumbered pl. (“kleinen Bergbach bei Bodenstein in bayerischen Regenkreise” [= small mountain streams near Bodenstein, Bavaria, Germany]).
- = *Astacus longicornis* Lereboullet, 1858: 2; pl. 1; pl. 3, fig. 2–2d (“dans L’Ill et dans la Bruche” [= Ill and Bruche rivers, Strasbourg, France]).
- Pacifastacus** † **Bott, 1950**
- = *Pacifastacus* Bott, 1950: 24 [type species *Astacus klamathensis* Stimpson, 1857, by original designation; gender masculine].
- = *Pacifastacus* (*Hobbsastacus*) Bouchard, 1977: 431 [type species *Astacus* [sic] *Gambelii* Girard, 1852, by original designation; gender masculine].
- Pacifastacus chenoderma* †† (Cope 1871)
- = *Astacus chenoderma* Cope 1871: 606 (“upper part of Castle Creek, Owyhee County” [Idaho, USA] according to Hobbs, 1974b).
- ? = *Astacus subgrundialis* Cope, 1871: 605 (“freshwater deposit in the Territory of Idaho, near Hot Springs Mountain” [USA]).
- ? = *Astacus breviforceps* Cope, 1871: 606 (“upper part of Castle Creek, Owyhee County” [Idaho, USA] according to Hobbs, 1974b).
- Pacifastacus connectens* (Faxon, 1914)
- = *Astacus gambelii connectens* Faxon, 1914: 360; pl. 7, figs. 6, 10; pl. 10, fig. 1 (“Snake River at Upper Salmon Falls” [Twin Falls County, Idaho, USA]).
- Pacifastacus fortis* (Faxon, 1914)
- = *Astacus nigrescens fortis* Faxon, 1914: 360; pl. 7, figs. 5, 9; pl. 9, fig. 2 (“Fall River, Fall City Mills, Shasta County, California” [USA]).
- Pacifastacus gambelii* (Girard, 1852)
- = *Cambarus Gambelii* Girard, 1852: 90 (“California” [USA]).
- Pacifastacus leniusculus* (Dana, 1852)
- = *Astacus oreganus* Randall, 1840: 138; pl. 7 (“Columbia River, west coast of North America”; suppressed under the plenary powers for the purposes of the Principle of Priority but not those of the Principle of Homonymy and placed on the Official Index of Rejected and Invalid Specific Names in Zoology in Opinion 855, see Anonymous, 1968).
- = *Astacus leniusculus* Dana, 1852: 524 (“flumine Columbia, Oregoniae” [= Columbia River, Oregon, USA]; placed on the Official List of Specific Names in Zoology in Opinion 855, see Anonymous, 1968).
- = *Astacus Klamathensis* Stimpson, 1857: 87 (“Klamath Lake” [Oregon, USA]).
- = *Astacus Trowbridgii* Stimpson, 1857: 87 (“Columbia River, above Astoria” [Oregon, USA]).
- = *Cambarus* [sic] *americanus* Anonymous, 1927: unnumbered figures [nomen nudum].
- Pacifastacus nigrescens* (Stimpson, 1857)
- = *Astacus nigrescens* Stimpson, 1857: 87 (“vicinity of San Francisco” [California, USA]).
- Pontastacus** **Bott, 1950**
- = *Astacus* (*Pontastacus*) Bott, 1950: 12 [type species *Astacus leptodactylus* Eschscholtz, 1823, by original designation; gender masculine].
- = *Caspiastacus* Starobogatov, 1996: 14 [type species *Astacus pachypus* Rathke, 1837, by original designation; gender masculine].
- Pontastacus cubanicus* (Birstein & Vinogradov, 1934)
- = *Astacus leptodactylus cubanicus* Birstein & Vinogradov, 1934: 51 (“Kuban River bassin, part of the Azov Sea, Don River south of Rostov (Rostov-na-Donu), Sal River” [translated from the original; all locations in Russia]).
- Pontastacus danubialis* Brodsky, 1981
- = *Pontastacus eichwaldi danubialis* Brodsky, 1981: 165, fig. 82 (validation under Art. 10.2 (ICZN, 1999) of the unavailable name *Astacus leptodactylus caspius* natio *danubialis* Brodsky, 1967).
- = *Astacus leptodactylus caspius* natio *danubialis* Brodsky, 1967: 310, fig. 2 (“Danube lakes - Kitai, Katlabukh, Yalpuh (above Kosa village), Kugurlui, Kartal, Saf’yan, Dolgoe, and others. Introduced to lakes of Pripyat’ and Prut rivers, and in ponds of Kiev and Vinnitsa regions, and in the Donbass reservoirs” [translated from the original; all localities in Ukraine]; not an available name under Art. 1.3.4 and 45.6.3 (ICZN, 1999)).
- Pontastacus daucinus* Brodsky, 1981
- = *Pontastacus cubanicus daucinus* Brodsky, 1981: 161 (proposed replacement name for the unavailable name *Pontastacus leptodactylus cubanicus* natio *danubialis* Brodsky, 1967 (nec *Astacus leptodactylus caspius* natio *danubialis* Brodsky, 1967)).
- = *Astacus leptodactylus cubanicus* natio *danubialis* Brodsky, 1967: 309, fig. 1 (“Kili delta of the Danube, Repida waterway and associated lakes Yalpuh (below Kosa village) and Kugurlui, delta of Prut River and Manta Lake” [translated from the original; all localities in Ukraine]; not an available name under Art. 1.3.4 and 45.6.3 (ICZN, 1999)).
- Pontastacus eichwaldi bessarabicus* Brodsky, 1981: 169 (validation under Art. 10.2 (ICZN, 1999) of the unavailable name *Astacus leptodactylus caspius* natio *bessarabicus* Brodsky, 1967).
- = *Astacus leptodactylus caspius* natio *bessarabicus* Brodsky, 1967: 311, fig. 3 (“Dniestr and Kuchurgan limans, eastern coast of Caspian Sea (Kianla region, Krasnovodskiy Bay), introduced into Kiev’s park pond, where it is now established” [translated from the original; all localities in Ukraine]; not an available name under Art. 1.3.4 and 45.6.3 (ICZN, 1999)).
- Pontastacus eichwaldi eichwaldi* (Bott, 1950)
- = *Astacus leptodactylus* var. *caspia* Eichwald, 1838: 148 (“Tyrae ostio”; Caspian Sea, near Lenkoran according to Faxon, 1914 [= Lankaran, Azerbaijan]).
- = *Astacus* (*Pontastacus*) *leptodactylus eichwaldi* Bott, 1950: 16 (replacement name for *Astacus leptodactylus* var. *Caspia* Eichwald, 1838 nec *Astacus caspius* Eichwald, 1838).
- Pontastacus kessleri* (Schimkewitsch, 1886)
- = *Astacus kessleri* Schimkewitsch, 1886: 20. (“nähe der Stadt Turkestan (Stüürinsky, Karatschinskym, Kutsch-atä und Tuka-tak” [all localities in Turkestan] according to Bott, 1950).
- Pontastacus leptodactylus* (Eschscholtz, 1823)
- = *Astacus leptodactylus* Eschscholtz, 1823: 109; pl. 18 (“aquas dulces Tauriae” [= fresh water in Crimea]).
- = *Astacus angulosus* Rathke, 1837: 74; pl. 4, fig. 3 (“in der Krym an mehreren Orten” [= several localities in Crimea]).
- = *Astacus leptodactylus boreorientalis* Birstein & Vinogradov, 1934: 51 (“Kama River bassin, from which it migrated via a man-made canal (made during Ivan the Terrible) to Severnaya Dvina River, reaching Volodga and Arkhangelsk. Introduced to Ob’ River bassin, reaching Tobolsk, Omsk and upper Ishim River; from here introduced to the Nura River bassin (Akmolinsk)” [translated from the original; all localities in Russia]).
- = *Astacus* (*Pontastacus*) *leptodactylus leptodactylus* natio *intermedius* Karaman, 1963: 122 (“Marmara Meers, in dem Maritza-Flusssystem sowie in Klein Asia” [= Sea of Marmara, Maritsa River system and Anatolia, Turkey]; not an available name under Art. 1.3.4 and 45.6.3 (ICZN, 1999)).
- = *Astacus* (*Pontastacus*) *leptodactylus leptodactylus* natio *caereensis* Pretzmann, 1973: 331 [“(Teich bei Karpuzatan bei Kayseri)” [= pond in Karpuzatan near Kayseri, Turkey]; not an available name under Art. 1.3.4 and 45.6.3 (ICZN, 1999)].
- Pontastacus pachypus* (Rathke, 1837)
- = *Astacus pachypus* Rathke, 1837: 365 (“umgegend von Nikolajew” [= around Mykolaiv, Ukraine]).
- = *Astacus caspius* Eichwald, 1838: 149 (“in Caspio mari, prope Bacuum” [= Caspian Sea, near Baku, Azerbaijan]).
- = *Astacus pachypus* var. *lacustris* Czerniavsky, 1884: 94 (“locus montanus Abrau, haud procul ab opp. Novorossijsk” [= mountains around Abrau-Dyurso, near Novorossiysk, Russia]).

- = *Pontastacus pachypus notabilis* Brodsky, 1981: 177, figs. 86, 87 (“Azov-Black Sea”).
- Pontastacus pylzowii* (Skorikov, 1907)
- = *Potamobius pylzowii* Skorikov, 1907: 117 (“oriental part of Zakavkazie” [= eastern part of Transcaucasia]).
- Pontastacus salinus* (von Nordmann, 1842)
- = *Astacus salinus* von Nordmann, 1842: pl. 1 (“Black Sea” according to Faxon, 1914).
- = *Astacus leptodactylus sartorius* Birstein & Vinogradov, 1934: 51 (“mainly W Europe, in the USSR only in the Polesie region and W Ukraine, in the Shepetovka area” [translated from the original]).
- Family Cambaridae † Hobbs, 1942a**
- = Cambarinae Hobbs, 1942a: 338
- = Cambarellinae Laguarda, 1961: 69
- Barbicambarus Hobbs, 1969a**
- = *Barbicambarus* Hobbs, 1969a: 98 [type species *Cambarus cornutus* Faxon, 1884; by original designation; gender masculine].
- Barbicambarus cornutus* (Faxon, 1884)
- = *Cambarus cornutus* Faxon, 1884: 120 (“Green River near the Mammoth Cave, [Edmonson County], Kentucky” [USA]).
- Barbicambarus simmonsii* Taylor & Schuster, 2010: 325, figs. 1, 2, 3 (“Factory Creek at Hardin Loop Road, approximately 9.5 km WNW Loretto, Lawrence County, Tennessee (35.10109°N, -87.53994°W)” [USA]).
- Bouchardina Hobbs, 1977a**
- = *Bouchardina* Hobbs, 1977a: 734 [type species *Bouchardina robisoni* Hobbs, 1977a, by original designation; gender feminine].
- Bouchardina robisoni* Hobbs, 1977a: 734, fig. 1 (“backwaters of Bayou Bodcaw (Red River Basin) in borrow ditch along Sunray Road, 4 miles (6.4 km) north of Lewisville, off State Route 29, Sec. 14, R. 24W, T. 15S, Lafayette County, Arkansas” [USA]).
- Cambarellus Ortman, 1905a**
- Cambarellus (Cambarellus) Ortman, 1905a**
- = *Cambarellus* Ortman, 1905a: 97 [type species *Cambarus Montezumae* de Saussure, 1867, by original designation; gender masculine].
- Cambarellus (Cambarellus) alvarezii* Villalobos, 1952
- = *Cambarellus alvarezii* Villalobos, 1952: 525; pl. 1, 2 (“Potosi, Nuevo León, 23 km NO Galeana, parte norte del Valle Salado” [Mexico]).
- Cambarellus (Cambarellus) areolata* (Faxon, 1885a)
- = *Cambarus Montezumae* var. *areolata* Faxon, 1885a: 123 (“near Parras, Coahuila state, Mexico”).
- Cambarellus (Cambarellus) chapalensis* (Faxon, 1898)
- = *Cambarus chapalensis* Faxon, 1898: 661; pl. 67, figs. 1, 2 (“Lake Chapala, State of Jalisco, Mexico”).
- Cambarellus (Cambarellus) chihuahuae* Hobbs, 1980
- = *Cambarellus chihuahuae* Hobbs, 1980: 194, fig. 1 (“Ojo de Carbonera, 4.3 km south of Ejido Rancho Nuevo, approximately 36 airline km west of Villa Ahumada (106°51', 30°35'N), Chihuahua, Mexico”).
- Cambarellus (Cambarellus) montezumae* (de Saussure, 1857a)
- = *Cambarus Montezumae* de Saussure, 1857a: 102 (“vallée de Mexico” (= Valley of Mexico)).
- = *Cambarus Montezumae* var. *tridens* von Martens, 1872: 130 (“Puebla” [Mexico]).
- = *Cambarus montezumae dugesii* Faxon, 1898: 660; pl. 66, fig. 1 (“State of Guanajuato, Mexico”).
- = *Cambarellus montezumae* forma *lermensis* Villalobos, 1943: 603; pl. 2, figs. 3, 5, 8, 11, 18, 20 (“Lerma, Estado de Mexico, Mexico” according to Hobbs, 1989).
- Cambarellus (Cambarellus) occidentalis* (Faxon, 1898)
- = *Cambarus montezumae occidentalis* Faxon, 1898: 661; pl. 66, figs. 3, 4 (“Mazatlan, Mexico”).
- Cambarellus (Cambarellus) patzcuarensis* Villalobos, 1943
- = *Cambarellus montezumae patzcuarensis* Villalobos, 1943: 607; pl. 2, figs. 1, 6, 9, 10, 12, 15, 19, 21, 23 (“Lago de Patzcuaro, State of Michoacán, Mexico” according to Hobbs, 1989).
- Cambarellus (Cambarellus) proluxus* Villalobos Figueroa & Hobbs, 1981
- = *Cambarellus (Cambarellus) proluxus* Villalobos Figueroa & Hobbs, 1981: 492, figs. 1, 2 (“Lago de Chapala, 500 m from the north levee at Ajijic, State of Jalisco, Mexico”).
- Cambarellus (Cambarellus) zacapuensis* Pedraza-Lara & Doadrio, 2015: 590, fig. 4. (“Zacapu Lake, in the town of the same name, state of Michoacán, Mexico, 19°49.336'N, 101°47.306'W”).
- Cambarellus (Cambarellus) zempoalensis* Villalobos, 1943
- = *Cambarellus montezumae* forma *zempoalensis* Villalobos, 1943: 601; pl. 2, figs. 2, 4, 7, 13, 16, 17, 22 (“Llagunas de Zempoala, State of Morelos Mexico” according to Hobbs, 1989).
- Cambarellus (Pandicambarus) Fitzpatrick, 1983**
- = *Cambarellus (Pandicambarus)* Fitzpatrick, 1983: 268 [type species *Cambarellus schmitti* Hobbs, 1942b, by original designation; gender masculine].
- = *Cambarellus (Dirigicambarus)* Fitzpatrick, 1983: 267 [type species *Cambarus Shufeldtii* Faxon, 1884, by original designation; gender masculine].
- Cambarellus (Pandicambarus) blacki* Hobbs, 1980
- = *Cambarellus blacki* Hobbs, 1980: 201, fig. 2 (“small cypress pond at Oak Grove, Escambia County, Florida” [USA]).
- Cambarellus (Pandicambarus) diminutus* Hobbs, 1945
- = *Cambarellus diminutus* Hobbs, 1945: 467, figs. 1, 2, 5, 6, 10, 12, 13, 17, 18, 25, 26 (“sand-bottomed stream, 3.5 miles south of Irvington, Mobile County, Alabama” [USA]).
- Cambarellus (Pandicambarus) lesliei* Fitzpatrick & Laning, 1976
- = *Cambarellus lesliei* Fitzpatrick & Laning, 1976: 138, fig. 1 (“0.5 mi S of Alabama Port, Mobile County, Alabama” [USA]).
- Cambarellus (Pandicambarus) ninae* Hobbs, 1950b
- = *Cambarellus ninae* Hobbs, 1950b: 89; pl. 8 (“borrow ditches in the Aransas Refuge (along East Shore Road), Aransas County, Texas” [USA]).
- Cambarellus (Pandicambarus) puer* Hobbs, 1945
- = *Cambarellus puer* Hobbs, 1945: 469, figs. 7, 8, 9, 11, 14, 16, 19, 21, 22, 24 (“seven miles west of Dayton, Liberty County, Texas, on U.S. Highway 90” [USA]).
- Cambarellus (Pandicambarus) rotatus* Schuster & Kendrick, 2017: 376, figs. 1, 2, 3, 4A–C (“Hale County, tupelo swamp, 1.8 mi NW of Stewart, along White Rd.” [Alabama, USA]).
- Cambarellus (Pandicambarus) schmitti* Hobbs, 1942b
- = *Cambarellus schmitti* Hobbs, 1942b: 149; pl. 10, figs. 176–180; pl. 19 (“small spring flowing into the Suwannee River at Branford, Suwannee County, Florida” [USA]).
- Cambarellus (Pandicambarus) shufeldtii* (Faxon, 1884)
- = *Cambarus Shufeldtii* Faxon, 1884: 134 (“near New Orleans, La.” [Louisiana, USA]).
- Cambarellus (Pandicambarus) texanus* Albaugh & Black, 1973
- = *Cambarellus texanus* Albaugh & Black, 1973: 177, fig. 1 (“ditch beside Farm Road 521, 1.5 mi S, 1 mi W of Wadsworth, 12 mi S of Bay City, Matagorda County, Texas” [USA]).
- Cambarus Erichson, 1846**
- = *Cambarus* Erichson, 1846: 95 [type species *Astacus Bartonii* Fabricius, 1798, by subsequent designation in Faxon (1898); gender masculine].
- = *Cambarus (Bartoniis)* Ortman, 1905a: 97 [type species *Cambarus bartoni* [sic] Fabricius, 1798, by original designation; gender masculine].
- = *Cambarus (Ariticambarus)* Hobbs, 1969a: 99 [type species *Orconectes hamulatus* Cope & Packard, 1881, by original designation; gender masculine].
- = *Cambarus (Depressicambarus)* Hobbs, 1969a: 102 [type species *Astacus latimanus* Le Conte, 1856, by original designation; gender masculine].
- = *Cambarus (Erebicambarus)* Hobbs, 1969a: 99 [type species *Cambarus bartoni tenebrosus* Hay, 1902a, by original designation; gender masculine].
- = *Cambarus (Hiaticambarus)* Hobbs, 1969a: 105 [type species *Cambarus longulus* Girard, 1852, by original designation; gender masculine].
- = *Cambarus (Jugicambarus)* Hobbs, 1969a: 106 [type species *Cambarus bartonii asperimanus* Faxon, 1914, by original designation; gender masculine].
- = *Cambarus (Lacunicambarus)* Hobbs, 1969a: 110 [type species *Cambarus diogenes* Girard, 1852, by original designation; gender masculine].
- = *Cambarus (Puncticambarus)* Hobbs, 1969a: 101 [type species *Cambarus extraneus* Hagen, 1870, by original designation; gender masculine].
- = *Cambarus (Tubericambarus)* Jezerinac, 1993: 534 [type species *Cambarus acanthura* Hobbs, 1981, by original designation; gender masculine].
- = *Cambarus (Veticambarus)* Hobbs, 1969a: 96 [type species *Cambarus pristinus* Hobbs, 1965, by original designation; gender masculine].
- = *Cambarus (Glareocola)* Bouchard & Bouchard, 1995: 1 [type species *Cambarus (Glareocola) williamsi* Bouchard & Bouchard, 1995, by original designation; gender masculine].
- Cambarus acanthura* Hobbs, 1981
- = *Cambarus (Lacunicambarus) acanthura* Hobbs, 1981: 215, figs. 25g, 84c, 85, 86, 220 (“field on west side of Holly Creek (farm of Homer Robison), about one mile northeast of Chatsworth, Murray County, Georgia” [USA]).
- Cambarus aculabrum* Hobbs & Brown, 1987
- = *Cambarus (Jugicambarus) aculabrum* Hobbs & Brown, 1987: 1040, figs. 1, 2a–c, e, j, n (“Logan Cave, about 11 km east of Shiloh Springs,

- Benton County, Arkansas [USA] (Gallatin Quadrangle T. 18N, R. 32W, Sec. 33; 36°11'50"N, 94°22' 50"W").
- Cambarus acuminatus* Faxon, 1884: 113 ("Saluda River, at Farr's Mills, west of Greenville, Greenville County, South Carolina" [USA] according to Hobbs, 1974b).
- Cambarus adustus* Thoma, Fetzner, Stocker & Loughman, 2016 = *Cambarus (Jugicambarus) adustus* Thoma, Fetzner, Stocker & Loughman, 2016: 176, figs. 2, 3, 4 ("roadside ditch serving as a tributary to Big Branch of Salt Lick Creek adjacent KY Rt. 898 just N of Hatcher Branch, 4.67 km SW of Charters, 3.60 km NE of Glen Springs, (38.53930, -83.46565, WGS84), Lewis County, Kentucky" [USA]).
- Cambarus aldermanorum* Cooper & Price, 2010 = *Cambarus (Puncticambarus) aldermanorum* Cooper & Price, 2010: 336, fig. 1 ("South Carolina, Chester County, South Fork Fishing Crk (trib. Catawba River, Santee River drainage), 1.2 km upstream from SR 496, ca. 3.2 air km NNW of Rodman (34.79736N, -81.09698W)" [USA]).
- Cambarus andersoni* Jones & Eversole, 2015 = *Cambarus (Hiaticambarus) andersoni* Jones & Eversole, 2015: 160, figs. 7(partim), 8(partim), 9, 10 ("Cox Creek upstream and downstream of Alabama State Route 17 crossing, 0.12 km north of junction with Alabama State Route 133, Florence, Lauderdale County, Alabama, 34.8436 degrees north latitude, -87.6744 degrees west" [USA]).
- Cambarus angularis* Hobbs & Bouchard, 1994 = *Cambarus (Cambarus) angularis* Hobbs & Bouchard, 1994: 2, fig. 1 ("Caney Valley Creek, 6.1 miles (9.8 km) southeast of Tazewell, Claiborne County, Tennessee, on U.S. Highway 25E" [USA]).
- Cambarus appalachiensis* Loughman, Welsh & Thoma, 2017 = *Cambarus (Cambarus) appalachiensis* Loughman, Welsh & Thoma, 2017: 435, figs. 2, 3 ("Pipestem Creek at intersection of Tom-Honaker Road (CR 20-3) and State Route 20, 3.3 km (2.04 mi) north-east of Pipestem, Summers County, West Virginia" [USA]).
- Cambarus asperimanus* Faxon, 1914 = *Cambarus bartonii asperimanus* Faxon, 1914: 391 ("Flat Creek, near Montreat, Buncombe Co., N. C." [North Carolina, USA]).
- Cambarus bartonii bartonii* (Fabricius, 1798) = *Astacus Bartonii* Fabricius, 1798: 407 ("America Boreali"; probably neighborhood of Philadelphia, Pa. [Pennsylvania, USA] according to Faxon, 1914). = *Astacus ciliaris* Rafinesque, 1817: 42 ("brooks near Fishkill, Newburg, &c" [all localities in New York state, USA]). = *Astacus pusillus* Rafinesque, 1817: 42 ("brooks near Saratoga, Lake George, Lake Champlain, Utica, Oswego, &c" [all localities in New York state, USA]). = *Cambarus montanus* Girard, 1852: 89 ("tributary of James River, Rockbridge Co., Virginia" [USA] according to Ortmann, 1931)]. = *Cambarus bartoni typicus* Ortmann, 1906a: 450 [no type locality indicated].
- Cambarus bartonii cavatus* Hay, 1902b: 435 ("Powell River, Tazewell, Tennessee" [USA]).
- Cambarus batchi* Schuster, 1976 = *Cambarus (Jugicambarus) batchi* Schuster, 1976: 225, fig. 1 ("burrows around ponds in the Central Kentucky Wildlife Management Area, off U.S. 421, approximately two and one-half miles SE of Kingston, Madison Co., Kentucky" [USA]).
- Cambarus bouchardi* Hobbs, 1970a = *Cambarus (Veticambarus) bouchardi* Hobbs, 1970a: 245, fig. 1 ("Perkins Creek, 6.9 miles north of Oneida, Scott County, Tennessee on U.S. Highway 27" [USA]).
- Cambarus brachydactylus* Hobbs, 1953a: 20; pl. 1 ("Louise Creek, 13.9 miles south of Clarksville, Montgomery County, Tennessee on State Highway 48" [USA]).
- Cambarus brimleyorum* Cooper, 2006a = *Cambarus (Puncticambarus) brimleyorum* Cooper, 2006a: 82, fig. 1 ("North Carolina, Cherokee Co., Valley River (Hiwassee River basin) at SR 1390 bridge, just N of junction SR 1420, ENE of Andrews (Andrews 7.5' USGS quadrangle, UTM zone 17, coordinates 243439E/3899484N)" [USA]).
- Cambarus buntingi* Bouchard, 1973a = *Cambarus (Puncticambarus) buntingi* Bouchard, 1973a: 407, fig. 1 ("Elk Creek, a tributary of Clear Fork Creek (Cumberland River system) at Co. Rd. 2345, approximately 1 mile S of Newcomb, Campbell County, Tennessee" [USA]).
- Cambarus callainus* Thoma, Loughman & Fetzner, 2014 = *Cambarus (Puncticambarus) callainus* Thoma, Loughman & Fetzner, 2014: 543, figs. 1, 2, 4 [partim] ("Russell Fork adjacent to VA Rt. 605 at county line of Dickenson and Buchanan counties, 3.79 air km NW of Davenport, 14.2 air km SE of Haysi, VA, 37.11954 N, -82.17185 W" [Virginia, USA]).
- Cambarus carinirostris* Faxon, 1914 = *Cambarus bartonii carinirostris* (Hay MS) Faxon, 1914: 384 ("Gandy Creek, Oceola, Randolph County, West Virginia" [USA]; lectotype designated by Thoma & Jezerinac, 1999: 99).
- Cambarus carolinus* (Erichson, 1846) = *Astacus (Cambarus) Carolinus* Erichson, 1846: 96 ("Greenville, Greenville County, South Carolina" [USA] according to Hobbs, 1974b; but see Hobbs & Bouchard, 1973).
- Cambarus catagius* Hobbs & Perkins, 1967: 141, figs. 1–11 ("lawn at East Whittington Street, in the southeastern section of Greensboro, Guilford County, North Carolina" [USA]).
- Cambarus caseyi* Reimer, 1966: 9, figs. 1–8 ("four miles west of Sandgap, Pope County, Arkansas, on State Highway 124" [USA]).
- Cambarus chasmodactylus* James, 1966 = *Cambarus longulus chasmodactylus* James, 1966: 14, fig. 1 ("East Fork of the Greenbrier River 9.7 mi. W. of Virginia state line on U.S. Highway 250, Pocahontas County, West Virginia" [USA]).
- Cambarus chaugaensis* Prins & Hobbs, 1972 = *Cambarus (Puncticambarus) chaugaensis* Prins & Hobbs, 1972: 413, fig. 1 ("Chauga River at Cassidy Bridge (off County Road 290), Oconee County, South Carolina" [USA]).
- Cambarus clairitae* Schuster & Taylor, 2016 = *Cambarus (Depressicambarus) clairitae* Schuster & Taylor, 2016: 333, figs. 1, 2, 3, 4, 5A–D, 6A, 7A, 8A, 9A ("Gurley Creek, a tributary of Locust Fork in the Black Warrior River drainage, in a long riffle approximately 100 meters upstream of the State Route 79 bridge, Jefferson County, Alabama (33.7942N; -86.6867)" [USA]).
- Cambarus clivosus* Taylor, Soucek & Organ, 2006: 31, figs. 2, 3 ("seeped tributary of Dry Creek at Pea Ridge Wildlife Management Area, approximately 11.5 km WSW Smithville, De Kalb County, Tennessee (35.9205°N, -85.9271°W)" [USA]).
- Cambarus conasaugaensis* Hobbs & Hobbs, 1962 = *Cambarus (Jugicambarus) conasaugaensis* Hobbs & Hobbs, 1962: 41, figs. 1–10 ("small tributary of the Conasauga River, two miles east of Chatsworth, Murray County, Georgia on U.S. Rte. 76" [USA]).
- Cambarus coosae* Hobbs, 1981 = *Cambarus (Puncticambarus) coosae* Hobbs, 1981: 230, figs. 21c, 89a, 90, 223 ("Spring Creek, 8 miles east-southeast of Rome, Floyd County, Georgia, on U.S. Highway 411" [USA]).
- Cambarus coosawattae* Hobbs, 1981 = *Cambarus (Hiaticambarus) coosawattae* Hobbs, 1981: 150, figs. 22b, 58a, 59, 207 ("Cartecay River, 6 miles east southeast of Ellijay, just off Route S1010, near Flint Hill Church, Gilmer County, Georgia" [USA]).
- Cambarus cracens* Bouchard & Hobbs, 1976 = *Cambarus (Exilicambarus) cracens* Bouchard & Hobbs, 1976: 2, figs. 1, 2 ("Short Creek at State Route 75, 1.1 miles southwest of the junction with State Route 68 (T.8S, R.4E, Sec. 36), Marshall County, Alabama" [USA]).
- Cambarus crinipes* Bouchard, 1973b = *Cambarus (Jugicambarus) crinipes* Bouchard, 1973b: 106, fig. 1 ("White Oak Creek, a tributary of Clear Fork Creek (Big South Fork of the Cumberland River system) at U.S. 27 in Sunbright, Morgan County, Tennessee" [USA]).
- Cambarus cryptodytes* Hobbs, 1941a = *Cambarus (Cambarus) cryptodytes* Hobbs, 1941a: 110, figs. 2, 3, 7, 11, 13, 15, 18, 21, 24, 28, 29 ("two miles south of Graceville, Jackson County, Florida" [USA]).
- Cambarus cumberlandensis* Hobbs & Bouchard, 1973 = *Cambarus (Puncticambarus) cumberlandensis* Hobbs & Bouchard, 1973: 42, fig. 1 ("Poplar Cove Creek (a tributary to the East Fork of the Obey River), 5.8 miles west of Jamestown, Fentress County, Tennessee, USA, off State Route 52, just east of Helena" [USA]).
- Cambarus cymatilis* Hobbs, 1970a = *Cambarus (Depressicambarus) cymatilis* Hobbs, 1970a: 251, fig. 3 ("near the western city limits of Chatsworth, Murray County, Georgia [USA], in lawn and rose garden of Mr. Charles S. Dunn, off Chestnut Street").
- Cambarus davidi* Cooper, 2000a

- = *Cambarus (Cambarus) davidi* Cooper, 2000a: 431, fig. 1 ([USA] “North Carolina, Wake County, small intermittent stream entering cove along western shore of Falls Lake (impoundment of Neuse River), ca. 1.4 air km NW of western end of NC 98 bridge and ca. 2.6 air km W of Stony Hill (Bayleaf 5.5’ USGS quadrangle, UTM zone 17, 3984850/712190”).
- Cambarus deveesae* Bouchard & Etnier, 1979
= *Cambarus (Depressicambarus) deveesae* Bouchard & Etnier, 1979: 589, fig. 1 (“seepage area near east bank of Poplar Creek at Tennessee State Highway 61 (south side of highway) in Anderson County, Tennessee” [USA]).
- Cambarus diogenes* Girard, 1852
= *Astacus fossor* Rafinesque, 1817: 42 (“Virginia, Pennsylvania, and New York” [USA]; name suppressed for the purposes of the Law of Priority but not those of the Law of Hononymy in Opinion 522, see Anonymous, 1958a).
= *Cambarus diogenes* Girard, 1852: 88 (“neighbourhoods of the city of Washington” [D.C., USA]).
= *Cambarus nebrascensis* Girard, 1852: 91 (“Fort Pierre, Nebraska”; locality now in “Stanley County, South Dakota” [USA] according to Hobbs, 1967b).
= *Cambarus obesus* Hagen, 1870: 81; pl. 1, figs. 39–42; pl. 3, fig. 163 (“Lawn Ridge, Illinois” [USA] according to Hobbs, 1974b).
- Cambarus distans* Rhoades, 1944a: 136, fig. 9 (“Cumberland River and a small tributary, just above Cumberland Falls, McCreary County, Kentucky” [USA]).
- Cambarus diupalma* Jones & Eversole, 2015
= *Cambarus (Hiaticambarus) diupalma* Jones & Eversole, 2015: 167, figs. 12, 13 (“Mountain Fork at Old Mountain Fork Road, 2.6 air km north-east of New Market, Madison County, Alabama, 34.9180 degrees north latitude, 86.4012 degrees west longitude” [USA]).
- Cambarus doughertyensis* Cooper & Skelton, 2003
= *Cambarus (Depressicambarus) doughertyensis* Cooper & Skelton, 2003: 828, fig. 1 ([USA] “Georgia, Dougherty County, burrows in wetland just south of access road near western boundary Albany Nursery Wildlife Management Area, ca. 12.8 km W of Albany (Pretoria 7.5’ USGS quadrangle, UTM Zone 16, coord. 751779E, 3496706N”).
- Cambarus dubius* Faxon, 1884: 114 (“Terra Alta (Cranberry Summit), Preston County, West Virginia” [USA] according to Hobbs, 1974b).
- Cambarus eeseohensis* Thoma, 2005
= *Cambarus (Cambarus) eeseohensis* Thoma, 2005: 795, fig. 1 ([USA] “North Carolina Avery County, Linville River at Tanglewood Cemetery Road, off Rt. 105, 0.6 miles N of U.S. Rt. 221; 0.8 miles NW of Linville, 3.0 miles ESE of Newland; 36°04’45”N 81°52’08”W”).
- Cambarus elkensis* Jezerinac & Stocker, 1993
= *Cambarus (Hiaticambarus) elkensis* Jezerinac & Stocker, 1993: 346, fig. 1 (“Laurel Fork of the Left Fork of the Holly River at Holly River State Park campground, Webster County, Hacker Valley District, West Virginia (1.1 (air) km NNE of Hacker Valley)” [USA]).
- Cambarus englishi* Hobbs & Hall, 1972
= *Cambarus (Depressicambarus) englishi* Hobbs & Hall, 1972: 151, fig. 1 (“Tallapoosa River, in riffle area immediately downstream from City of Tallapoosa water intake, 1 mile north of Tallapoosa, Haralson County, Georgia, a few hundred yards east of bridge on State Route 100” [USA]).
- Cambarus erythrodictylus* Simon & Morris, 2014
= *Cambarus (Lacunicambarus) erythrodictylus* Simon & Morris, 2014: 573, figs. 1, 3, 4 (“USA: Alabama: Fayette County: Section 18, Range 12W (3.2 air km S of Fayette; 8.9 air km ENE of Belk); a roadside ditch at the intersection of State Route (St. Rte.) 171, 0.5 mi S of St. Rte. 159 (33°40’8.7”N, 87°50’7.5”W”).
- Cambarus extraneus* Hagen, 1870: 73; pl. 1, figs. 88–89; pl. 3, fig. 156 (“Tennessee River, Georgia” [USA], see Hobbs, 1974b).
- Cambarus fasciatus* Hobbs, 1981
= *Cambarus (Hiaticambarus) fasciatus* Hobbs, 1981: 156, figs. 22e, 58b, 61, 208 (“Etowah River, 0.2 mile west of State Route 52 on an unpaved road near Davis Chapel, Lumpkin County, Georgia” [USA]).
- Cambarus friauffi* Hobbs, 1953a: 24; pl. 2 (“small stream tributary of the Cumberland River at Elmwood, Smith County, Tennessee” [USA]).
- Cambarus gentryi* Hobbs, 1970b
= *Cambarus (Jugicambarus) gentryi* Hobbs, 1970b: 163, fig. 1 (“boggy area below seepage along a small tributary to Turnbull Creek (Harpeth-Cumberland drainage system), one mile west of Kingston Springs, Cheatham County, Tennessee” [USA]).
- Cambarus georgiae* Hobbs, 1981
= *Cambarus (Puncticambarus) georgiae* Hobbs, 1981: 251, figs. 21g, 87, 89d, 96, 225 (“Little Tennessee River at U.S. Highway 441 south of Dillard, Rabun County, Georgia” [USA]).
- Cambarus girardianus* Faxon, 1884: 117 (“Cypress Creek, Lauderdale Co., Ala.” [Alabama, USA]).
- Cambarus graysoni* Faxon, 1914: 393 (“Bear Creek, a tributary of Green River, Grayson Springs, Grason Co., Ky.” [Kentucky, USA]).
- Cambarus guenteri* Loughman, Henkanaththegedara, Fetzner & Thoma, 2017
= *Cambarus (Puncticambarus) guenteri* Loughman, Henkanaththegedara, Fetzner & Thoma, 2017: 468, figs. 3, 4 (“Silver Creek at Hagan Mill Road Crossing, 5.5 km (3.4 mi) southwest of Richmond, Madison County, KY, 37.69196/-84.36081” [Kentucky, USA]).
- Cambarus halli* Hobbs, 1968
= *Cambarus (Depressicambarus) halli* Hobbs, 1968: 269, figs. 12–22 (“small tributary of the Tallapoosa River, 1.3 miles south of the River on U.S. Rte. 27, Haralson County, Georgia” [USA]).
- Cambarus hamulatus* (Cope & Packard, 1881)
= *Orconectes hamulatus* Cope & Packard, 1881: 881; pl. 7, figs. 1–1b (“Nickajack Cave, Tennessee” [USA]).
- Cambarus harti* Hobbs, 1981
= *Cambarus (Depressicambarus) harti* Hobbs, 1981: 104, figs. 23c, 38b, 41, 45, 201 (“seepage and wooded area adjacent to the National Fish Hatchery at Warm Springs, Meriwether County, Georgia” [USA]).
- Cambarus hafieldi* Loughman, Fagundo, Lau, Welsh & Thoma, 2013
= *Cambarus (Cambarus) hafieldi* Loughman, Fagundo, Lau, Welsh & Thoma, 2013: 224, figs. 1, 2, 4A (“Mate Creek at CR 6 crossing in Red Jacket, Mingo County, West Virginia (37.64807°N, -82.13524°W)” [USA]).
- Cambarus hazardi* Loughman, Henkanaththegedara, Fetzner & Thoma, 2017
= *Cambarus (Puncticambarus) hazardi* Loughman, Henkanaththegedara, Fetzner & Thoma, 2017: 477, figs. 6, 7 (“Red River at KY 77 crossing in Red River Gorge National Geologic Area at the Powell/Menifee county line, KY, 37.83376/-83.65990” [Kentucky, USA]).
- Cambarus hivasenseis* Hobbs, 1981
= *Cambarus (Puncticambarus) hivasenseis* Hobbs, 1981: 256, figs. 21e, 89f, 97, 226; frontispiece (“tributary to Peachtree Creek, 0.8 miles north of Peachtree School on U.S. Alternate Highway 64, Cherokee County, North Carolina” [USA]).
- Cambarus hobbsorum* Cooper, 2001
= *Cambarus (Puncticambarus) hobbsorum* Cooper, 2001: 153, fig. 1 (“North Carolina, Union Co., Bearskin Creek (tributary Richardson Creek, Rocky River subdrainage, Yadkin-Pee Dee River basin) near NC 200 bridge, about 2.4 air km NE of center of Monroe (Monroe 7.5’ USGS quadrangle, UTM zone 17, coordinates 3872500/543500)” [USA]).
- Cambarus howardi* Hobbs & Hall, 1969
= *Cambarus (Cambarus) howardi* Hobbs & Hall, 1969: 281, figs. 1–12 (“Sope Creek, tributary to the Chattahoochee River at Paper Mill Road 1.5 miles above mouth, Cobb County, Georgia” [USA]).
- Cambarus hubbsi* Creaser, 1931
= *Cambarus (Bartoniuss) hubbsi* Creaser, 1931: 4; pls. 3, 4 (“Little Creek, tributary to the St. Francis River, one mile northeast of Chloride, Iron County, Missouri” [USA]).
- Cambarus hubrichti* Hobbs, 1952a: 689, figs. 1–8 (“stream in Lewis Cave, 15 miles northwest of Doniphan, Ripley County, Missouri” [USA]).
- Cambarus hystriococcus* Cooper & Cooper, 2003
= *Cambarus (Puncticambarus) hystriococcus* Cooper & Cooper, 2003: 921, fig. 1 (“North Carolina, Hoke County, Puppy Creek at SR 1409, ca. 2.4 air km E of Wayside (Nicholson Creek 7.5’ USGS quadrangle, UTM Zone 17, coordinates 670662E/3876690N)” [USA]).
- Cambarus jezerinaci* Thoma, 2000
= *Cambarus (Jugicambarus) jezerinaci* Thoma, 2000: 731, fig. 1 (“Virginia, Lee Co., unnamed tributary of Dry Branch, a tributary of Indian Creek of the Powell River drainage, 0.2 miles (0.32 km) east of Chadwell Gap Trail, 1.4 miles (2.25 km) north of Caylor (36°39’16”N, 83°29’55”W)” [USA]).
- Cambarus johni* Cooper, 2006b
= *Cambarus (Puncticambarus) johni* Cooper, 2006b: 67, fig. 1 (“North Carolina, Wilkes County, Stone Mountain State Park, East Prong Roaring River (Yadkin-Pee Dee River basin) at SR 1739, ca. 1.2 air km N of Joynes (Glade Valley 7.5’ USGS quadrangle, UTM zone 17, coordinates 493837E/4026042N)” [USA]).

- Cambarus jonesi* Hobbs & Barr, 1960: 19, figs. 11–20 (“Cave Spring Cave, 12.1 miles northwest of Valhermosa, Morgan County, Alabama” [USA]).
- Cambarus laconensis* Buhay & Crandall, 2009
= *Cambarus (Aviticambarus) laconensis* Buhay & Crandall, 2009: 128, figs. 5, 6 (“Lacon Exit Cave (ACS #3343), Morgan County” [= Alabama, USA]).
- Cambarus latimanus* (Le Conte, 1856)
= *Astacus latimanus* Le Conte, 1856: 402 (“Georgia superiore”; “Athens, Clarke County, Georgia” [USA] according to Hobbs, 1974b).
= *Cambarus jordani* Faxon, 1884: 119 (“Etowah River near Rome, Georgia” [USA]).
- Cambarus lenati* Cooper, 2000b
= *Cambarus (Cambarus) lenati* Cooper, 2000b: 2, fig. 1 (“North Carolina, Rutherford Co., Brier Crk at SR 1735, ca. 11.2 air km NE of town of Lanes Store (Benn Knob 7.5’ USGS quadrangle; WGS 84: N35.31.388, W81.43.130)” [USA]).
- Cambarus lentiginosus* Jones & Eversole, 2016
= *Cambarus (Hiaticambarus) lentiginosus* Jones & Eversole, 2016: 45, figs. 4a, 5a, 6, 7 (“Fowler Creek at Elkwood Section Road crossing, 1.5 km (0.9 mi) W of junction with US 231/ 431, north of Fisk, Alabama, 34.9765 degrees north latitude, 86.5857 degrees west longitude” [= Madison County, Alabama, USA]).
- Cambarus longirostris* Faxon, 1885a
= *Cambarus Bartonii* var. *longirostris* Faxon, 1885a: 64 [“Eastern Tennessee and West Virginia”; restricted to “Doe River, Carter Co., Tennessee” [USA] by Ortmann, 1931].
- Cambarus longulus* Girard, 1852: 90 [“middle states of the Union”; restricted to “Rockfish River, south of Afton, Nelson County, Virginia” [USA] by Hobbs, 1967b).
- Cambarus ludovicianus* Faxon, 1884
= *Cambarus Diogenes* var. *Ludoviciana* Faxon, 1884: 144 (“New Orleans, Louisiana” [USA]).
- Cambarus maculatus* Hobbs & Pflieger, 1988
= *Cambarus (Erebicambarus) maculatus* Hobbs & Pflieger, 1988: 644, figs. 1, 2 (“Hazel Creek at Route C, 8 miles (12.8 km) northeast of Courtois, Washington County, Missouri (T. 36N, R. 1 W, SE ¼ Sec. 24)” [USA]).
- Cambarus magerae* Thoma & Fetzner, 2015
= *Cambarus (Jugicambarus) magerae* Thoma & Fetzner, 2015: 13, fig. 1 (“South Fork Powell River, at bridge crossing on Cracker Neck Road (SSR 616) adjacent to the Big Stone Gap Water Treatment Plant, 6.14 km SE of downtown Big Stone Gap, Wise County, Virginia (36.83606, -82.70552)” [USA]).
- Cambarus manningi* Hobbs, 1981
= *Cambarus (Hiaticambarus) manningi* Hobbs, 1981: 175, figs. 22c, 58e, 67, 68, 211 (“Little Cedar Creek (Coosa River basin) near school for deaf on outskirts of Cave Spring, Floyd County, Georgia” [USA]).
- Cambarus miltus* Fitzpatrick, 1978b
= *Cambarus (Lacunicambarus) miltus* Fitzpatrick, 1978b: 749, figs. 1–13 (“burrows along d’Olive Creek under old highway 98 bridge, 0.1 mi. (161 m) S of the junction of U.S. Highways 90, 98, and I-10 at Spanish Fort, Baldwin County, Alabama” [USA]).
- Cambarus monongalensis* Ortmann, 1905c: 395 (“Edgewood Park, Allegheny County, Pennsylvania” [USA] according to Hobbs, 1974b).
- Cambarus nerterius* Hobbs, 1964: 189; pl. 1 (“Matt’s Black Cave, 2 miles south of Renick, Greenbrier County, West Virginia” [USA]).
- Cambarus nodosus* Bouchard & Hobbs, 1976
= *Cambarus (Jugicambarus) nodosus* Bouchard & Hobbs, 1976: 8, fig. 3 (“small unnamed tributary of North Potato Creek (Hiwassee River system via Ocoee River) between 0.7 and 0.9 mile west of the Tennessee-North Carolina border on U.S. Highway 64, Polk County, Tennessee” [USA]).
- Cambarus oboensis* Hobbs & Shoup, 1947: 138; pl. 1 (“Big Hurricane Creek on the Monterey-Clark Range road at the Putnam-Cumberland County line in Tennessee” [USA]).
- Cambarus obstipus* Hall, 1959: 221; pl. 1 (“Black Warrior River at Underwood’s Ferry, 8 miles downstream from Cordova, Walker County, Alabama” [USA]).
- Cambarus ortmanni* Williamson, 1907: 754; pl. 35 (“Six-Mile Creek and Craven Ditch, tributary to Wabash River, above Bluffton, Wells County, Indiana” [USA] according to Hobbs, 1974b).
- Cambarus parrishi* Hobbs, 1981
= *Cambarus (Puncticambarus) parrishi* Hobbs, 1981: 263, figs. 21d, 89e, 99, 227 (“Hiwassee River, 2 miles north of the junction of Georgia Routes 17 and 66 on Route 17, approx. 7 miles southeast of Hiwassee” [= Towns County, Georgia, USA]).
- Cambarus parvoculus* Hobbs & Shoup, 1947: 142; pl. 2 (“unnamed small clear swift spring-fed rocky stream tributary to Big Hurricane Creek in the southwest corner of Fentress County, Tennessee, northwest of Clark Range and south-southeast of Wilder, Fentress County” [USA]).
- Cambarus pauleyi* Loughman, Thoma, Fetzner & Stocker, 2015
= *Cambarus (Jugicambarus) pauleyi* Loughman, Thoma, Fetzner & Stocker, 2015: 534, figs. 5, 6 (“seepage stream adjacent to Moncove Lake State Park Playground, 2.0 km (1.3 mi) northwest of Roxalia, Monroe County, West Virginia (37.620745 N, -83.352988 W)” [USA]).
- Cambarus pecki* (Hobbs, 1967a)
= *Procambarus pecki* Hobbs, 1967a: 2, figs. 1–12 (“McKinney Pit Cave (Alabama Cave Survey, no. A-620), about 2.5. miles west of Tuscomb, Colbert County, Ala. (Sec. 10, T 4S, R12W)” [Alabama, USA]).
- Cambarus polychromatus* Thoma, Jezerinac & Simon, 2005
= *Cambarus (Tubericambarus) polychromatus* Thoma, Jezerinac & Simon, 2005: 326, fig. 1 (“banks and flood plain of Flat Creek, tributary of Hall Creek, Patoka River basin, at Co. Rd. 124S culvert crossing, Pike Co., Indiana (38.4019°N, 87.3066°W)” [USA]).
- Cambarus pristinus* Hobbs, 1965: 268; pl. 1 (“White Oak Creek, a tributary to the Caney Fork of the Cumberland River, 3.9 miles east of the White-Cumberland County line and 0.1 miles south of US Rte. 70S” [Cumberland County, Tennessee, USA]).
- Cambarus pyronotus* Bouchard, 1978
= *Cambarus (Depressicambarus) pyronotus* Bouchard, 1978: 37, fig. 9 (“tributary of the Apalachicola River south of Indian Ridge, Torreya State Park, Liberty County, Florida” [USA]).
- Cambarus reburrus* Prins 1968: 458, figs. 1–11 (“small tributary to the Horsepasture River from Sapphire (= Fairfield) Lake off U.S. 64, 5.5 miles east of Cashiers, Jackson County, North Carolina” [USA]).
- Cambarus reduncus* Hobbs, 1956a: 61, figs. 1–11 (“flood plain pools of Little River, 10.3 mi. W. of Winnsboro, Fairfield Co., S.C., on Rte. 22” [= Fairfield County, South Carolina, USA]).
- Cambarus reflexus* Hobbs, 1981
= *Cambarus (Depressicambarus) reflexus* Hobbs, 1981: 120, figs. 23c, 38a, 39h, 52, 203 (“Savannah River floodplain at U.S. Highway 301, Allendale County, South Carolina” [USA]).
- Cambarus robustus* Girard, 1852: 90 (“Humber River, near Toronto [Canada]”).
- Cambarus rusticiformis* Rhoades, 1944a: 133, fig. 8 (“Little River, ½ mi. w. of Cadiz, Trigg County, Kentucky” [USA]).
- Cambarus sciotoensis* Rhoades, 1944b
= *Cambarus bartoni sciotoensis* Rhoades, 1944b: 96 (“limestone cliffs below O’Shaughnessy Dam, Scioto River, Sec. 3, Liberty Twp., Delaware County, Ohio” [USA]).
- Cambarus scotti* Hobbs, 1981
= *Cambarus (Puncticambarus) scotti* Hobbs, 1981: 238, figs. 21b, 89b, 92, 228 (“Clarks Creek, 1 mile north of Holland, Chattooga County, Georgia, on State Route 100” [USA]).
- Cambarus setosus* Faxon & Garman in Garman, 1889: 237; pl. 1, figs. 1, 2, 3, 7; pl. 2, fig. 1 (“Wilson’s Cave (Whisner Cave, 2 miles northwest of Sarcocixie, T.27N, R.29W, sec. 6], Jasper County, Missouri” [USA] according to Hobbs, 1974b).
= *Cambarus ayersii* Steele, 1902: 18; pl. 5, fig. A; pl. 6, fig. 14 (“Fisher’s Cave, near Springfield, Missouri” [USA]).
- Cambarus smilax* Loughman, Simon & Welsh, 2011
= *Cambarus (Puncticambarus) smilax* Loughman, Simon & Welsh, 2011: 100, figs. 1, 2 (“West Fork of Greenbrier River in Breacher, 7.72 km (4.8 mi) from origin of Forest Service road 44 in Durbin, Pocahontas County, West Virginia, (38.60119°N, 79.82171°W)” [USA]).
- Cambarus speciosus* Hobbs, 1981
= *Cambarus (Hiaticambarus) speciosus* Hobbs, 1981: 181, figs. 22g, 58f, 69, 212 (“Talking Rock Creek at State Route 5, Pickens County, Georgia” [USA]).
- Cambarus speleocoopi* Buhay & Crandall, 2009
= *Cambarus (Aviticambarus) speleocoopi* Buhay & Crandall, 2009: 125, figs. 3, 4 (“Kellers Cave (Alabama Cave Survey, ACS#326, Marshall County)” [Alabama, USA]).
- Cambarus sphenoides* Hobbs, 1968: 262, figs. 1–11 (“tributary to Clear Creek (Emory River drainage), 11.2 miles north of Crossville, Cumberland County, Tennessee, on U.S. Rte. 127” [USA]).

- Cambarus spicatus* Hobbs, 1956b: 116, figs. 1–11 (“Little River, 10.3 miles west of Winnsboro, South Carolina, Fairfield County, on St. Rte. 22” [USA]).
- Cambarus stockeri* Thoma, 2011
= *Cambarus* (*Tubericambarus*) *stockeri* Thoma, 2011: 319, fig. 1 (“south shore flood plain of Ramsey Branch (Blackburn Branch), a tributary of Coahulla Creek, Conasauga River basin, just upstream Hunt Road SE bridge crossing, Bradley County, Tennessee (35.04936°N, -84.86681°W)” [USA]).
- Cambarus striatus* Hay, 1902b
= *Cambarus latimanus striatus* Hay, 1902b: 437 (“Nashville, Tenn.” [Tennessee, USA]).
= *Cambarus* (*Cambarus*) *floridanus* Hobbs, 1941a: 114, figs. 1, 4, 5, 8, 9, 16, 19, 22, 25, 31, 32 (“Cryptolabis Ravine, 12 miles west of Tallahassee on State Highway 19, Leon County, Florida” [USA]).
- Cambarus strigosus* Hobbs, 1981
= *Cambarus* (*Depressicambarus*) *strigosus* Hobbs, 1981: 134, figs. 23d, 39j, 56, 205 (“roadside ditch within 30 meters of Susan Smith Branch (tributary to Long Creek and the Broad River) west of State Route 17 on unnumbered county road, Wilkes County, Georgia” [USA]).
- Cambarus subterraneus* Hobbs, 1993
= *Cambarus* (*Jugicambarus*) *subterraneus* Hobbs, 1993: 719, figs. 1, 2a, b, e, k, o, p (“Twin Cave, Delaware County, Oklahoma (Choleta Quadrangle, T. 23N, R. 22E)” [USA]).
- Cambarus tartarus* Hobbs & Cooper, 1972
= *Cambarus* (*Jugicambarus*) *tartarus* Hobbs & Cooper, 1972: 51, figs. 1–12 (“Stansberry-January Cave System, 4 miles north of Colcord (T.21N, R.22E, Sec 11), Delaware County, Oklahoma, in the Spavinaw Creek drainage of the Arkansas River Basin” [USA]).
- Cambarus taylori* Loughman, Henkanaththegedara, Fetzner & Thoma, 2017
= *Cambarus* (*Puncticambarus*) *taylori* Loughman, Henkanaththegedara, Fetzner & Thoma, 2017: 482, figs. 9, 10 (“Fourmile Fork at Houston Road (KY 1114) crossing, 1.9 km (1.2 mi) southeast of Turkey, Breathitt County, 37.46333/-83.49893” [Kentucky, USA]).
- Cambarus tenebrosus* Hay, 1902a
= *Cambarus bartoni tenebrosus* Hay, 1902a: 232 (“Mammoth Cave, Kentucky” [USA]).
= *Cambarus bartonii laevis* Faxon, 1914: 391 (“Bloomington, Ind.” [Indiana, USA]).
= *Cambarus* (*Cambarus*) *cahni* Rhoades, 1941: 146, fig. 36 (“Belgreen Cave, NW¼SW¼ sec. 12, T. 7 S., R. 13 W., Franklin County, Ala.” [Alabama, USA]).
= *Cambarus bartoni ornatus* Rhoades, 1944a: 144, fig. 10 (“Ellis Branch 4 mi. W of Carrollton, Carrol County, Kentucky” [USA]).
- Cambarus theepiensis* Loughman, Foltz, Garrison & Welsh, 2013
= *Cambarus* (*Puncticambarus*) *theepiensis* Loughman, Foltz, Garrison & Welsh, 2013: 64, figs. 1, 2 (“left fork of Millers Branch, 2.2 miles (3.54 km) from CR 22/CR 27 intersection on CR 22, 0.05 mi (0.08 km) north of Crockett, Wayne County, West Virginia (38.23766°N, -82.37685°W)” [USA]).
- Cambarus thomai* Jezerinac, 1993
= *Cambarus* (*Tubericambarus*) *thomai* Jezerinac, 1993: 536, fig. 4 (“roadside ditch on the property of the Union Elementary School at the intersection of State Route (St Rte) 79 and County Road (Co Rd) 18, Section 22, Perry Township, Coshocton County, Ohio (2.1 air km NW of West Carlisle; 5.6 air km SSE of New Guilford), 40°12'4"N, 82°07'50"W” [USA]).
- Cambarus truncatus* Hobbs, 1981
= *Cambarus* (*Depressicambarus*) *truncatus* Hobbs, 1981: 140, figs. 23b, 38f, 39k, m, 57, 206 (“roadside ditch 15.4 miles east of Irwinton, Wilkinson County, Georgia, on state Route 57” [USA]).
- Cambarus tuckasegee* Cooper & Schofield, 2002
= *Cambarus* (*Jugicambarus*) *tuckasegee* Cooper & Schofield, 2002: 372, fig. 1 (“North Carolina, Jackson County, Soco Creek off US 19 at US 441 Bus, SE of Cherokee (Swain County) (Whittier USGS 7.5' quadrangle, UTM Zone 17, coordinates 290790E, 3927400N” [USA]).
- Cambarus unestami* Hobbs & Hall, 1969
= *Cambarus* (*Depressicambarus*) *unestami* Hobbs & Hall, 1969: 287, figs. 13–24 (“Daniel Creek, 2.5 miles west of Walker County line on State Route 143, Dade County, Georgia” [USA]).
- Cambarus veitchorum* Cooper & Cooper, 1997a
= *Cambarus* (*Aziticambarus*) *veitchorum* Cooper & Cooper, 1997a: 608, fig. 1 (“Alabama, Limestone County, subterranean stream in White Spring Cave, NW of Holland Gin (Tanner 7.5' USGS Quadrangle, Sec. 11, T.5S, R.4W)” [USA]).
- Cambarus veteranus* Faxon, 1914
= *Cambarus bartonii veteranus* Faxon, 1914: 389; pl. 13, fig. 2 (“Indian Creek, Baileysville, Wyoming County, W. Va.” [West Virginia, USA]).
- Cambarus williamsi* Bouchard & Bouchard, 1995
= *Cambarus* (*Glareocola*) *williamsi* Bouchard & Bouchard, 1995: 2, figs. 1, 2b (“Brawleys Fork at Country Rd. 4401, 1.6 km southwest of Bradyville, Cannon County, Tennessee” [USA]).
- Cambarus zophonastes* Hobbs & Bedinger, 1964: 11; pl. 1, figs. 1, 2, 4–11 (“Hell Creek Cave, Stone County, Arkansas (NE¼, NE¼. Sec. 30, T. 15 N, R. 10 W)” [USA]).
- Creaserinus Hobbs, 1973a**
= *Fallicambarus* (*Creaserinus*) *Hobbs*, 1973a: 463 [type species *Astacus fodiens* Cottle, 1863, by original designation; gender masculine].
- Creaserinus burrisi* (Fitzpatrick, 1987b)
= *Fallicambarus* (*Creaserinus*) *burrisi* Fitzpatrick, 1987b: 433, figs. 1, 2a-d (“saturated sandy soil of hillside *Sarracenia* bog; T4N, R5W, E/2 Sec. 21, Greene County, Mississippi” [USA]).
- Creaserinus byersi* (Hobbs, 1941a)
= *Cambarus* (*Cambarus*) *byersi* Hobbs, 1941a: 118, figs. 6, 10, 14, 17, 20, 23, 26, 27, 30 (“narrow swampy area along Phifer Creek, 5.5 miles northwest of Pensacola, Escambia County, Florida, near United States Highway 9” [USA]).
- Creaserinus caesius* (Hobbs, 1975)
= *Fallicambarus* (*Creaserinus*) *caesius* Hobbs, 1975: 24, fig. 7 (“roadside ditch at Hot Spring-Saline county line, Arkansas, on State Route 67” [USA]).
- Creaserinus danielae* (Hobbs, 1975)
= *Fallicambarus* (*Creaserinus*) *danielae* Hobbs, 1975: 28, fig. 8 (“roadside ditch 9.0 miles east of Ocean Springs, Jackson County, Mississippi, on U.S. Highway 90” [USA]).
- Creaserinus fodiens* (Cottle, 1863)
= *Astacus fodiens* Cottle, 1863: 217 (“Upper Canada”; probably “Ontario, Canada” according to Hobbs, 1974b).
= *Cambarus argillicola* Faxon, 1884: 115 (“Detroit, Michigan” [USA] according to Faxon, 1914).
= *Cambarus Uhleri* Faxon, 1884: 116 (“swamp on Eastern Road near Felsbury, Somerset Co., Maryland” [USA] according to Faxon, 1914).
= *Cambarus hedgpethi* Hobbs, 1948a: 224, fig. 17 (“lower middle part of the Aransas National Wildlife Refuge, Aransas County, Texas” [USA]).
- Creaserinus gilpini* (Hobbs & Robison, 1989)
= *Fallicambarus* (*Creaserinus*) *gilpini* Hobbs & Robison, 1989: 684, figs. 1q, 11 (“roadside seepage 3.1 mi south of southern junction of State Route 54 and U.S. Highway 79 at junction of latter with Pepperidge Road (T7S, R10W, Sec19), approximately 11 miles south of Pine Bluff and about 3 miles north of Cleveland County line, Jefferson County, Arkansas” [USA]).
- Creaserinus gordoni* (Fitzpatrick, 1987b)
= *Fallicambarus* (*Creaserinus*) *gordoni* Fitzpatrick, 1987b: 439, figs. 2e–i, 3 (“DeSoto National Forest, Camp Shelby Military Reservation, T2N, R10W, Sec/4 NE/4 SE/4 Sec. 5, Perry County, Mississippi” [USA]).
- Creaserinus hortoni* (Hobbs & Fitzpatrick, 1970)
= *Fallicambarus hortoni* Hobbs & Fitzpatrick, 1970: 829, figs. 1–12 (“roadside ditch leading into a small tributary of Cypress Creek, 7.5 miles east of the Hardeman County line on State Route 57 (Hatchie River drainage), McNairy County, Tennessee” [USA]).
- Creaserinus oryktes* (Penn & Marlow, 1959)
= *Cambarus oryktes* Penn & Marlow, 1959: 197, figs. 1–14 (“roadside ditch at Altou, St. Tammany Parish, La.” [Louisiana, USA]).
- Distocambarus Hobbs, 1981**
Distocambarus (Distocambarus) Hobbs, 1981
= *Procambarus* (*Distocambarus*) *Hobbs*, 1981: 301 [type species *Procambarus* (*Distocambarus*) *devexus* Hobbs, 1981, by original designation; gender masculine].
- Distocambarus (Distocambarus) crockeri* Hobbs & Carlson, 1983
= *Distocambarus crockeri* Hobbs & Carlson, 1983: 421, fig. 1 (“roadside ditch 0.7 miles south of Parksville, McCormick County, South Carolina, on U.S. Highway 221” [USA]).
- Distocambarus (Distocambarus) devexus* (Hobbs, 1981)
= *Procambarus* (*Distocambarus*) *devexus* Hobbs, 1981: 302, figs. 11j, 115–117, 234 (“marshy area under bridge within 200 meters south of and in the flood plain of the Broad River on State Route 17, Wilkes County, Georgia” [USA]).
- Distocambarus (Fitzcambarus) Hobbs, 1983**

- = *Distocambarus (Fitzcambarus) Hobbs, 1983*: 430 [type species *Distocambarus (Fitzcambarus) carlsoni* Hobbs, 1983, by monotypy and original designation; gender masculine].
- Distocambarus (Fitzcambarus) carlsoni* Hobbs, 1983: 430, fig. 1 (“swampy area bordering an unnamed tributary of the Saluda River about 1 mile north of State Route 81 on Route 106” [Anderson County, South Carolina, USA]).
- Distocambarus (Fitzcambarus) hunteri* Fitzpatrick & Eversole, 1997: 272, fig. 1 (“runoff drainage just west of State Route 391 at junction of State Route 194; 34°05'26.8"N 81°34'88.1"W; Saluda River drainage, Saluda Co., South Carolina” [USA]).
- Distocambarus (Fitzcambarus) youngineri* Hobbs & Carlson, 1985: 82, fig. 1 (“area adjacent to small woodland pool, about 50 m southwest of State Route 58 on Route 22 (11 airmiles due west of Newberry, Newberry County, South Carolina) (34°18'N, 81°48'W)” [USA]).
- Fallicambarus Hobbs, 1969a**
- = *Fallicambarus Hobbs, 1969a*: 111 [type species *Cambarus strawni* Reimer, 1966; by original designation; gender masculine].
- = *Procambarus (Tenuicambarus) Hobbs, 1972b*: 12 [type species *Procambarus tenuis* Hobbs, 1950a; by original designation; gender masculine].
- Fallicambarus devastator* Hobbs & Whiteman, 1987
- = *Fallicambarus (Fallicambarus) devastator* Hobbs & Whiteman, 1987: 403, figs. 1, 2 (“prairie grassland at Angelina County Airport in Burke Community, about 5 miles (8 km) south of Lufkin, Angelina County, Texas” [USA]).
- Fallicambarus dissitus* (Penn, 1955)
- = *Cambarus dissitus* Penn, 1955: 73, figs. 1–13 (“stream three miles east of Choudrant, Lincoln Parish, Louisiana” [USA]).
- Fallicambarus harpi* Hobbs & Robison, 1985
- = *Fallicambarus (Fallicambarus) harpi* Hobbs & Robison, 1985: 1035, fig. 1 (“seepage area located 0.2 mile east of Glenwood, Pike County, Arkansas (Sec. 1, R. 24W, T. 5S) on U.S. Highway 70, on the property of Milburn Dillard” [USA]).
- Fallicambarus houstonensis* Johnson, 2008
- = *Fallicambarus (Fallicambarus) houstonensis* Johnson, 2008: 1, figs. 1, 2, 3, 4a, c–e, 5, 6, 7, 8 (“powerline right of way near the junction of Rt. 105 and Truman Road, approximately 3 km (1.8 mi) ESE of Cleveland, Liberty County, Texas (30°20.122' N 95°03.759' W)” [USA]).
- Fallicambarus jeanae* Hobbs, 1973a
- = *Fallicambarus (Fallicambarus) jeanae* Hobbs, 1973a: 463, fig. 1 (“seepage area, 1.8 miles east of the Clark County line, Hot Springs County, Arkansas, on State Route 84” [USA]).
- = *Fallicambarus (Fallicambarus) spectrum* Hobbs, 1973a: 469, fig. 2 (“roadside ditch, 2 miles east of Daisy, Pike County, Arkansas, on U.S. Highway 70” [USA]).
- Fallicambarus kountzeae* Johnson, 2008
- = *Fallicambarus (Fallicambarus) kountzeae* Johnson, 2008: 13, figs. 11–17 (“grassy highway right of way in loblolly pine forest, Hwy. 69, 2.2 km (1.3 mi) north Rt. 1003, Hardin County, Texas (30°26.6' N 94°23.1' W)” [USA]).
- Fallicambarus macneesei* (Black, 1967)
- = *Cambarus macneesei* Black, 1967: 173; figs. 1–12 (“roadside ditches along East McNeese Road, 1.8 miles west of intersection of East McNeese Road and Louisiana Highway 14, Lake Charles, Calcasieu Parish, Louisiana” [USA]).
- Fallicambarus petilicarpus* Hobbs & Robison, 1989
- = *Fallicambarus (Fallicambarus) petilicarpus* Hobbs & Robison, 1989: 661, figs. 3, 4a (“roadside seepage 0.2 mile east of the Columbia County line on State Route 57, Union County, Arkansas (T16S, R18W, Sec 21)” [USA]).
- Fallicambarus schusteri* Taylor & Robison, 2016: 576, figs. 1, 2 (“roadside ditches along Co. Rd. 2190, 0.4 mi SW town of Haworth, McCurtain County, Oklahoma (33.8376, -94.6608)” [USA]).
- Fallicambarus strawni* (Reimer, 1966)
- = *Cambarus strawni* Reimer, 1966: 11, figs. 9–18 (“2.7 miles north of Dierks, Howard County, Arkansas, on State Highway 4” [USA]).
- Fallicambarus tenuis* (Hobbs, 1950a)
- = *Procambarus tenuis* Hobbs, 1950a: 194, figs. 1–12 (“six miles east of Page and just west of Oklahoma state line, Le Flore Co., Oklahoma” [USA]).
- Fallicambarus wallsi* Johnson, 2011a
- = *Fallicambarus (Fallicambarus) wallsi* Johnson, 2011a: 59, figs. 1, 2a–h, 3, 4a–h, 5a–d (“roadside ditch and culvert pool, Rt. 1 3.5 km (2.2 miles) south intersection with Rt. 184, Sabine County, Texas (31.32498, -93.97711)” [USA]).
- Faxonella Creaser, 1933**
- = *Faxonius (Faxonella) Creaser, 1933*: 21 [type species *Cambarus clypeatus* Hay, 1899, by monotypy; gender feminine].
- Faxonella beyeri* (Penn, 1950a)
- = *Orconectes (Faxonella) beyeri* Penn, 1950a: 166, figs. 1–9 (“roadside ditch on U.S. Route 84, 2 miles northeast of Naborton, De Soto Parish, La.” [Louisiana, USA]).
- Faxonella blairi* Hayes & Reimer, 1977: 1, figs. 1–7 (“woodland swamp approximately 100 yards W of U.S. Hwy. 259 on N side of the Little River, 7 mi S of Broken Box, McCurtain County, Oklahoma” [USA]).
- Faxonella clypeata* (Hay, 1899)
- = *Cambarus clypeatus* Hay, 1899: 122, fig. 2 (“Bay St. Louis, Mississippi” [USA]).
- Faxonella creaseri* Walls, 1968: 413, figs. 1–9 (“Louisiana, Caldwell Parish, roadside ditch 3.0 mi. N. of Grayson on U.S. Hwy. 165” [USA]).
- Faxonius Ortman, 1905a**
- = *Faxonius Ortman, 1905a*: 97 [type species *Astacus limosus* Rafinesque, 1817, by original designation; gender masculine].
- = *Orconectes (Billecambarus) Fitzpatrick, 1987a*: 47 [type species *Cambarus Harrisonii* Faxon, 1884, by original designation; gender masculine].
- = *Orconectes (Buannulifictus) Fitzpatrick, 1987a*: 49 [type species *Cambarus palmeri* Faxon, 1884, by original designation; gender masculine].
- = *Orconectes (Crockerinus) Fitzpatrick, 1987a*: 50 [type species *Cambarus Sanbornii* Faxon, 1884, by original designation; gender masculine].
- = *Orconectes (Gremicambarus) Fitzpatrick, 1987a*: 53 [type species *Cambarus virilis* Hagen, 1870, by original designation; gender masculine].
- = *Orconectes (Procericambarus) Fitzpatrick, 1987a*: 57 [type species *Cambarus forceps* Faxon, 1884, by original designation; gender masculine].
- = *Orconectes (Rhoadesius) Fitzpatrick, 1987a*: 58 [type species *Cambarus sloanii* Bundy in Forbes, 1876, by original designation; gender masculine].
- = *Orconectes (Tragulicambarus) Fitzpatrick, 1987a*: 60 [type species *Cambarus lancifer* Hagen, 1870, by original designation; gender masculine].
- = *Orconectes (Trisellescens) Bouchard & Bouchard, 1995*: 18 [type species *Orconectes etnieri* Bouchard & Bouchard, 1976a, by original designation; gender masculine].
- Faxonius acares* (Fitzpatrick, 1965)
- = *Orconectes leptogonopodus acares* Fitzpatrick, 1965: 87, figs. A–J (“stream tributary to Ouachita River, 6 mi. northwest of Mt. Ida, Montgomery County, Arkansas” [USA]).
- Faxonius alabamensis* (Faxon, 1884)
- = *Cambarus Alabamensis* Faxon, 1884: 125 (“Second Creek, Waterloo, Lauderdale Co., Ala.” [Alabama, USA]).
- Faxonius alluvius* (Simon & McMurray, 2014)
- = *Orconectes (Crockerinus) alluvius* Simon & McMurray, 2014: 354, figs. 1, 2 (“Indiana, Greene County: Plummers Creek, at CR 150 E bridge (Old Iron Mountain Road), tributary of West Fork White River, Wabash River basin, 2.66 mi SE Bloomfield, Richland Township, 39.994083N, -86.912754W” [USA]).
- Faxonius barrenensis* (Rhoades, 1944a)
- = *Orconectes rusticus barrenensis* Rhoades, 1944a: 125, fig. 6 (“Barren River, at Beech Bend, 2 mi. n. of Bowling Green, Warren County, Kentucky” [USA]).
- Faxonius bisectus* (Rhoades, 1944a)
- = *Orconectes bisectus* Rhoades, 1944a: 129, fig. 7 (“Brushy Fork, 1 mi. w. of Repton, Crittenden County, Kentucky” [USA]).
- Faxonius burri* (Taylor & Sabaj, 1998)
- = *Orconectes burri* Taylor & Sabaj, 1998: 645; fig. 1 (“Wildcat Creek at Kentucky Hwy. 280, 12.6 km E Murray, Calloway County, Kentucky” [USA]).
- Faxonius carolinensis* (Cooper & Cooper, 1995)
- = *Orconectes (Procericambarus) carolinensis* Cooper & Cooper, 1995: 67, fig. 1 (“North Carolina, Jones County, Trent River (Neuse River basin) at State Road (SR) 1129 near junction SR1131, ca. 4.5 air mi (7.2 air km) NNE of Comfort (Philips Crossroads USGS Quadrangle, UTM coordinates 3882150/275010” [USA]).
- Faxonius castaneus* (Johnson, 2010)
- = *Orconectes (Gremicambarus) castaneus* Johnson, 2010: 11, figs. 9, 10, 11, 12a–h, 13a–j (“Lake Brownwood near its spillway, Brown County, Texas (31.84319° N, 99.00236° W)” [USA]).
- Faxonius causeyi* (Jester, 1967)
- = *Orconectes causeyi* Jester, 1967: 518, figs. 1–12 (“Conchas Reservoir, San Miguel Co. (State Road 104), 32 mi NW of Tucumcari, New Mexico” [USA]).
- Faxonius chickasawae* (Cooper & Hobbs, 1980)

- = *Orconectes chickasawae* Cooper & Hobbs, 1980: 29, fig. 10 ("Town Creek, 3.5 miles (5.6 km) southeast of Muldon, 3 miles (4.8 km) east of State Route 45W (CS: T 16S, R 7E, Sec 7 and 18), Monroe County, Mississippi" [USA]).
- Faxonius compressus* (Faxon, 1884)
= *Cambarus compressus* Faxon, 1884: 127 ("Second Creek, Waterloo, Lauderdale Co., Ala." [Alabama, USA] according to Faxon, 1914).
- Faxonius cooperi* (Cooper & Hobbs, 1980)
= *Orconectes cooperi* Cooper & Hobbs, 1980: 17, fig. 7. ("Brier Fork of the Flint River at U.S. Highway 231–431, about 2 miles (3.2 km) north of Meridianville (T 2S, R 1E, Sec 7), Madison County, Alabama" [USA]).
- Faxonius cristavarius* (Taylor, 2000)
= *Orconectes cristavarius* Taylor, 2000: 144, fig. 14 ("Red River at Kentucky Highway 77, 5.6 km NE of Nada, Powell/Menifee County, Kentucky" [USA]).
- Faxonius cyanodigitus* (Johnson, 2010)
= *Orconectes (Hespericambarus) cyanodigitus* Johnson, 2010: 3, figs. 2, 3, 4, 5, 8 ("Pat Mayse Lake, Lamar County, Texas (33.84353° N, 95.54163° W)" [USA]).
- Faxonius deanae* (Reimer & Jester, 1975)
= *Orconectes deanae* Reimer & Jester, 1975: 17, figs. 1–8 ("Conchas Lake, located at the junction of the Conchas and South Camadian Rivers in San Miguel County, on State Road 104, approx. 32 miles NW of Tucumcari, New Mexico" [USA]).
- Faxonius difficilis* (Faxon, 1898)
= *Cambarus difficilis* Faxon, 1898: 656; pl. 65, figs. 1–4 ("McAlester, Pittsburg County, Oklahoma" [USA] according to Hobbs, 1974b).
- Faxonius durelli* (Bouchard & Bouchard, 1995)
= *Orconectes (Procericambarus) durelli* Bouchard & Bouchard, 1995: 9, figs. 3, 4a ("Green River, off Tn Hwy 13, 2.4 km south of U.S. Hwy 64, Wayne County, Tennessee" [USA]).
- Faxonius erichsonianus* (Faxon, 1898)
= *Orconectes erichsonianus* Faxon, 1898: 659; pl. 64; figs. 7–12 ("Rip Roaring Fork, 5 miles northwest of Greeneville, Green County, Tennessee" [USA] according to Hobbs, 1974b).
= *Cambarus spinosus gulielmi* Faxon, 1914: 375 ("small stream flowing from a pond fed by the cave stream known as John Ross Spring, near Rossville, Walker Co., Georgia" [USA]).
- Faxonius etnieri* (Bouchard & Bouchard, 1976a)
= *Orconectes etnieri* Bouchard & Bouchard, 1976a: 459, fig. 1 ("Robinson Creek at Tennessee State Highway 57 (Tennessee River system), Hardin County, Tennessee" [USA]).
- Faxonius eupunctus* (Williams, 1952)
= *Orconectes eupunctus* Williams, 1952: 330; pl. 1, figs. 1–8 ("Eleven Point River at Riverton, Oregon County, Missouri" [USA]).
- Faxonius forceps* (Faxon, 1884)
= *Cambarus forceps* Faxon, 1884: 133 ("Cyprus Creek, Lauderdale Co., Ala." [Alabama, USA]).
- Faxonius harrisonii* (Faxon, 1884)
= *Cambarus harrisonii* Faxon, 1884: 130 ("Irondale, Washington County, Missouri" [USA] according to Hobbs, 1974b).
- Faxonius hartfieldi* (Fitzpatrick & Suttkus, 1992)
= *Orconectes hartfieldi* Fitzpatrick & Suttkus, 1992: 70, fig. 1 ("Turkey Creek, about 6 mi (9.7 km) northeast of Coffeerville, 0.2 mi (0.3 km) east of State Route 32; T25N, R7E section 18, Yalobusha County, Mississippi" [USA]).
- Faxonius hathawayi blacki* (Walls, 1972)
= *Orconectes difficilis blacki* Walls, 1972: 454, figs. 3a–e, 4a ("Louisiana, Beauregard Parish, Bearhead Creek on La. St. Hwy. 109, 4 mi. SW Juanita" [USA]).
- Faxonius hathawayi hathawayi* (Penn, 1952)
= *Orconectes (Orconectes) hathawayi* Penn, 1952: 1; pl. 1, figs. 1–13 ("Spring Creek, 5.1 mi. east of Hinston (on Louisiana state highway 85), Rapides Parish, Louisiana" [USA]).
- Faxonius hobbsi* (Penn, 1950b)
= *Orconectes hobbsi* Penn, 1950b: 381, figs. 1–10 ("headwater creek of Bayou Lacombe at St. Tammany (6 miles north of Lacombe on Louisiana State Highway 187), St. Tammany Parish, La." [Louisiana, USA]).
- Faxonius holti* (Cooper & Hobbs, 1980)
= *Orconectes holti* Cooper & Hobbs, 1980: 23, figs. 8, 9. ("Bogue Chitto Creek, 2.3 miles (3.7 km) west of Marion on State Route 14 (T 19N, R 7E, Sec 11), Perry County, Alabama" [USA]).
- Faxonius hylas* (Faxon, 1890)
= *Cambarus hylas* Faxon, 1890: 632 ("West Fork of Black River, Reynolds County, Missouri" [USA]).
- Faxonius illinoiensis* (Brown, 1956)
= *Orconectes illinoiensis* Brown, 1956: 163, figs. 1–9 ("Cypress Creek, 3¼ mi. south of Mt. Pleasant, Union County, Illinois" [USA]).
- Faxonius immunis* (Hagen, 1870)
= *Cambarus immunis* Hagen, 1870: 71; pl. 1, figs. 101, 102; pl. 3, fig. 160; pl. 8, fig. b ("Lawn Ridge, Marshall County, Illinois" [USA] according to Hobbs, 1974b).
= *Cambarus signifer* Herrick, 1882: 253, fig. 7 ["Grass Lake, in Richfield, Hen. Co." [Hennepin County, Minnesota, USA]].
= *Cambarus immunis* var. *spinostris* Faxon, 1884: 146 ("Obion Co., Tennessee" [USA]).
= *Faxonius immunis pedianus* Creaser, 1933: 14 ("Colorado, Denver County, reservoir at Englewood" [USA]).
- Faxonius indianensis* (Hay, 1896)
= *Cambarus indianensis* Hay, 1896: 494, fig. 9 ("Patoka River, Patoka, Gibson County" [Indiana, USA] according to Hobbs, 1974b).
- Faxonius jeffersoni* (Rhoades, 1944a)
= *Orconectes propinquus jeffersoni* Rhoades, 1944a: 123, fig. 5 ("tributary to Muddy Fork of Beargrass Creek, 2 mi. e. of Louisville corporation line, on USR-42, Jefferson County, Kentucky" [USA]).
- Faxonius jonesi* (Fitzpatrick, 1992)
= *Orconectes (Gremicambarus) jonesi* Fitzpatrick, 1992: 780, fig. 1 ("Pawticfaw Creek at unnumbered hard-surfaced road, 3.1 mi (5.0 km) SSE of State Route 39; T10N, R16E, sec. 27/34, Kemper County, Mississippi" [USA]).
- Faxonius juvenilis* (Hagen, 1870)
= *Cambarus juvenilis* Hagen, 1870: 66; pl. 1, figs. 29–33; pl. 3, fig. 157 ("Kentucky River, Little Hickman, Jessamine County, Kentucky" [USA] according to Hobbs, 1974b).
- Faxonius kentuckiensis* (Rhoades, 1944a)
= *Orconectes kentuckiensis* Rhoades, 1944a: 122, fig. 4 ("Piney Creek, 3 mi. w. of Shady Grove, Crittenden County, Kentucky" [USA]).
- Faxonius lancifer* (Hagen, 1870)
= *Cambarus lancifer* Hagen, 1870: 59; pl. 1, figs. 86, 87; pl. 3, fig. 159 ("Tallahatchie River at Rocky Ford, near the town of Etta, Union County, Mississippi" [USA] according to Penn, 1939).
= *Cambarus faxonii* Meek, 1894: 1042, figs. 1, 2, 3, 4 ("St. Francis River at Greenway and Big Bay" [Arkansas, USA]).
- Faxonius leptogonopodus* (Hobbs, 1948b)
= *Orconectes leptogonopodus* Hobbs, 1948b: 146, figs. 24–32 ("McKinney's Creek, 4.7 miles northeast of Hatfield, Polk County, Arkansas, on U.S. Hy. 71" [USA]).
- Faxonius limosus* (Rafinesque, 1817)
= *Astacius limosus* Rafinesque, 1817: 42 ("muddy banks of the Delaware, near Philadelphia" [Pennsylvania USA]).
= *Astacius affinis* Say, 1817: 168 ("the river Delaware" [USA]).
= *Cambarus Pealei* Girard, 1852: 87 ("Potomac, at Washington (D.C.)" [USA]).
- Faxonius longidigitus* (Faxon, 1898)
= *Cambarus longidigitus* Faxon, 1898: 653; pl. 62, figs. 6–9 ("Oxford Bend, White River, Arkansas" [USA]).
= *Cambarus whitmani* Steele, 1902: 24; pl. 3, figs. C1–2; pl. 5, fig. B ("James River, Missouri" [USA]).
- Faxonius luteus* (Creaser, 1933: 7; pl. 1, figs. 3, 4 ("Niangua River at mouth of Greasy Creek, 5 miles southeast of Buffalo, Dallas County, Missouri" [USA]).
- Faxonius macrus* (Williams, 1952)
= *Orconectes nana macrus* Williams, 1952: 337; pl. 2, figs. 17–24 ("Spring River, 2 mi. SW Mt. Vernon, Lawrence County, Missouri" [USA]).
- Faxonius maletae* (Walls, 1972)
= *Orconectes difficilis maletae* Walls, 1972: 456, figs. 2a–e, 4b ("Louisiana, Natchitoches Parish, Bayou Santabarb on La. St. Hwy. 117 (third branch north of Kisatchie)" [USA]).
- Faxonius marchandi* (Hobbs, 1948b)
= *Orconectes marchandi* Hobbs, 1948b: 140, figs. 1, 2, 3, 4, 10, 11, 12, 13, 14 ("small, clear rocky stream of moderate current 3.2 miles southeast of Hardy, Sharp County, Arkansas, on U.S. Hy. 63" [USA]).
- Faxonius margorectus* (Taylor, 2002)
= *Orconectes margorectus* Taylor, 2002: 129, figs. 1, 2A ("Ferguson Creek at Kentucky Hwy. 70, 3.2 km E Smithland, Livingston County, Kentucky" [USA]).
- Faxonius medius* (Faxon, 1884)
= *Cambarus medius* Faxon, 1884: 121 ("Irondale, Mo." [Washington County, Missouri, USA]).
- Faxonius meeki brevis* (Williams, 1952)

- = *Orconectes meeki brevis* Williams, 1952: 348; pl. 3 ("stream approx. 5 mi. N Stillwell, on U.S. highway number 59, Adair County, Oklahoma" [USA]).
- Faxonius meeki* (Faxon, 1898)
= *Cambarus meeki* Faxon, 1898: 658; pl. 65, figs. 5–9 ("Walnut Fork of Big Piney Creek, Swain, Newton County, Arkansas" [USA] according to Hobbs, 1974b).
- Faxonius menae* Creaser, 1933: 5; pl. 1, figs. 9, 10 ("stream tributary to Irons Fork of Ouachita River at Mena, Polk County, Arkansas" [USA]).
- Faxonius mirus* (Ortmann, 1931)
= *Cambarus (Faxonius) rusticus mirus* Ortmann, 1931: 81 ("Hurricane Creek, Cumberland Springs, Moore County, Tennessee" [USA] according to Hobbs, 1974b).
- Faxonius mississippiensis* (Faxon, 1884)
= *Cambarus Mississippiensis* Faxon, 1884: 123 ("Macon, Noxubee County, Mississippi" [USA] according to Faxon, 1914).
- Faxonius nais* (Faxon, 1885b)
= *Cambarus Nais* Faxon, 1885b: 140 ("Labette Co." [Kansas, USA]).
= *Cambarus pilosus* Hay, 1899: 121, fig. 1 ("Beloit, Mitchell County, Kansas" [USA]).
- Faxonius nana* (Williams, 1952)
= *Orconectes nana* Williams, 1952: 333; pl. 1, figs. 9–16 (as *O. nana nana*) ("Flint Creek, 5 mi. E Kansas, Delaware County, Oklahoma" [USA]).
- Faxonius neglectus chaenodactylus* (Williams, 1952)
= *Orconectes neglectus chaenodactylus* Williams, 1952: 344; pl. 3, figs. 33–40 ("Whites Creek, 8 6/10 mi. SE Ava, Douglas County, Missouri" [USA]).
- Faxonius neglectus neglectus* (Faxon, 1885b)
= *Cambarus neglectus* Faxon, 1885b: 142 ("Mill Creek, Wabaunsee Co." [Kansas, USA]).
- Faxonius obscurus* (Hagen, 1870)
= *Cambarus obscurus* Hagen, 1870: 69; pl. 1, figs. 72–75; pl. 3, fig. 154 ("Genesee River, Rochester, Monroe County, New York" [USA]; lectotype designated by Fitzpatrick, 1967a: 162).
- Faxonius occidentalis* (Johnson, 2010)
= *Orconectes (Buannulifictus) occidentalis* Johnson, 2010: 19, figs. 17, 18, 19, 20, 21, 22, 23, 24 ("Guadalupe River @ Rt. 1376, Kendall County, Texas (29.95760° N, 98.71735° W)" [USA]).
- Faxonius ozarkae* (Williams, 1952)
= *Orconectes ozarkae* Williams, 1952: 339; pl. 2, figs. 25–32 ("Hackney Creek, 4 6/10 mi. WSW Stuart, Sharp County, Arkansas" [USA]).
- Faxonius pagei* (Taylor & Sabaj, 1997)
= *Orconectes pagei* Taylor & Sabaj, 1997: 263, figs. 1, 2 ("Morris Creek at Tennessee Hwy. 424, 0.5 km W jct. W/Tennessee Hwy. 114, 1.6 km NE Yuma, Carroll County, Tennessee" [USA]).
- Faxonius palmeri creolanus* Creaser, 1933
= *Faxonius creolanus* Creaser, 1933: 16; pl. 1, figs. 1–2 ("stream tributary to the Amite River, one-half mile north of Ethel, East Feliciana Parish, Louisiana" [USA]).
- Faxonius palmeri longimanus* (Faxon, 1898)
= *Cambarus palmeri longimanus* Faxon, 1898: 655; pl. 64, figs. 1–6 ("Red River, Arthur City, Lamar County, Texas" [USA] according to Hobbs, 1974b).
- Faxonius palmeri palmeri* (Faxon, 1884)
= *Cambarus Palmeri* Faxon, 1884: 124 ("brook running into the eastern side of Rod Foot Lake, near Idlewild Hotel, Obion Co., Tenn." [Tennessee, USA]).
- Faxonius pardalotus* (Wetzel, Poly & Fetzner, 2005)
= *Orconectes (Procericambarus) pardalotus* Wetzel, Poly & Fetzner, 2005: 59, figs. 1, 2, 3 ("Ohio River at Lock & Dam 53, 5 km NE of Olmsted, Pulaski Co., T15S, R2E, Sec. 18, NW 1/4, Lat.Long: 37°12'12"/89°02'29" [Illinois, USA]).
- Faxonius perfectus* (Walls, 1972)
= *Orconectes perfectus* Walls, 1972: 451, figs. 1A–E, 4C ("Alabama, Clarke Co., Satilpa Creek, 8.7 mi. E Grove Hill" [USA]).
- Faxonius peruncus* (Creaser, 1931)
= *Cambarus (Faxonius) peruncus* Creaser, 1931: 7; pl. 5 ("Little Creek, tributary to the St. Francis River, one mile northeast of Chloride, Iron County, Missouri" [USA]).
- Faxonius placidus* (Hagen, 1870)
= *Cambarus placidus* Hagen, 1870: 65; pl. 1, figs. 7–79; pl. 3, fig. 158 ("Lebanon, Wilson County, Tennessee" [USA] according to Hobbs, 1974b).
- Faxonius propinquus* (Girard, 1852)
= *Cambarus propinquus* Girard, 1852: 88 ("Oswego, Oswego County, New York" [New York state, USA] according to Hobbs, 1974b).
= *Cambarus propinquus typicus* Ortmann, 1905a: 133 [no type locality designated].
- = *Orconectes iowaensis* Fitzpatrick, 1968: 507, figs. 1–10 ("Turkey River, 2 1/2 mi S of Cresco, Howard Co., Iowa" [USA]).
- Faxonius punctimanus* Creaser, 1933: 1; pl. 1, figs. 5–6 ("Rubidoux Creek at Waynesville, Pulaski County, Missouri" [USA]).
- Faxonius putnami* (Faxon, 1884)
= *Cambarus Putnami* Faxon, 1884: 131 ("Bear Creek, Grayson Springs, Grayson County, Kentucky" [USA] according to Hobbs, 1974b).
- Faxonius quadruncus* Creaser, 1933: 10; pl. 1, figs. 11–12 ("Stout's Creek tributary to St. Francis River, between Ironton and Arcadia, Iron County, Missouri" [USA]).
- Faxonius quinebaugensis* (Mathews & Warren, 2008)
= *Orconectes (Gremicambarus) quinebaugensis* Mathews & Warren, 2008: 374, fig. 1 ("Quinebaug River in Sturbridge, Massachusetts, at East Brimfield Dam" [Worcester County, Massachusetts, USA]).
- Faxonius rafinesquei* (Rhoades, 1944a)
= *Orconectes rafinesquei* Rhoades, 1944a: 116, fig. 1 ("Rough River, at Falls-of-Rough, Grayson-Breckenridge counties, Kentucky" [USA]).
- Faxonius raymondi* (Thoma & Stocker, 2009)
= *Orconectes (Procericambarus) raymondi* Thoma & Stocker, 2009: 405, fig. 1 ("Ohio, Brown County, Pleasant/Union Townships, Straight Creek at Straight Creek Road (Old US 66) bridge at Center Point, 38°47'56"N -83°53'23"W" [USA]).
- Faxonius rhoadesi* (Hobbs, 1949)
= *Orconectes rhoadesi* Hobbs, 1949: 19; pl. 3 ("Otter Creek between Granny White Pike and Hillsboro Pike, about seven miles south of Nashville, Davidson County, Tennessee" [USA]).
- Faxonius ronaldi* (Taylor, 2000)
= *Orconectes ronaldi* Taylor, 2000: 141, fig. 13 ("Mud River at Kentucky Highway 79, 4.0 km NE of Russellville, Logan County, Kentucky" [USA]).
- Faxonius rusticus* (Girard, 1852)
= *Cambarus rusticus* Girard, 1852: 88 ("The Ohio, at Cincinnati" [Ohio, USA]).
- Faxonius sanbornii erismophorous* (Hobbs & Fitzpatrick, 1962)
= *Orconectes propinquus erismophorous* Hobbs & Fitzpatrick, 1962: 208, figs. 1–15 ("Crane Nest Creek at Pee Wee, Wirt County, West Virginia" [USA]).
- Faxonius sanbornii sanbornii* (Faxon, 1884)
= *Cambarus Sanbornii* Faxon, 1884: 128 ("Oberlin, Lorain Co., Ohio" [USA]; lectotype designated by Fitzpatrick, 1967a: 157).
- Faxonius saxatilis* (Bouchard & Bouchard, 1976b)
= *Orconectes saxatilis* Bouchard & Bouchard, 1976b: 439, fig. 1 ("Pigeon Creek at Oklahoma State Highway 63 (Red River basin via Kaimichi River system), LeFlore County, Oklahoma" [USA]).
- Faxonius shoupi* (Hobbs, 1948c)
= *Orconectes shoupi* Hobbs, 1948c: 14, figs. 1–5, 15, 16 ("Mill Creek, tributary of Cumberland River, east of Ogleby near Antioch Pike, 10 miles south of Nashville, Davidson County, Tenn." [Tennessee, USA]).
- Faxonius sloanii* (Bundy in Forbes, 1876)
= *Cambarus sloanii* Bundy in Forbes, 1876: 24 ("New Albany, Floyd County, Indiana" [USA] according to Hobbs, 1974b).
- Faxonius spinosus* (Bundy, 1877)
= *Cambarus spinosus* Bundy, 1877: 173 ("Etowah, Oostanaula and Coosa Rivers, in the vicinity of Rome, Georgia" [USA]).
- Faxonius stannardi* (Page, 1985)
= *Orconectes stannardi* Page, 1985: 564, fig. 1 ("Little Wabash River at Secondary Road 719, 6 km NNW Louisville (T5N, R6E, Sec. 33SW), Clay County, Illinois" [USA]).
- Faxonius stygocaneyi* (Hobbs, 2001)
= *Orconectes (Orconectes) stygocaneyi* Hobbs, 2001: 637, fig. 2 ("Mud Cave, Caney Mountain Conservation Area (Missouri Department of Conservation), Ozark County, Missouri, 36°41'32"N 92°25'47"W" [USA]).
- Faxonius taylori* (Schuster, 2008)
= *Orconectes (Trisellescens) taylori* Schuster, 2008: 63, figs. 1, 2 ("Terrapin Creek at Tennessee State Route (SR) 69 crossing, approximately 1.4 km NE of Midway, Henry County, Tennessee (36.4984°N 88.4903°W) [USA]).
- Faxonius texanus* (Johnson, 2010)
= *Orconectes (Buannulifictus) texanus* Johnson, 2010: 31, figs. 25–29, 30a–o, 31a–h, 32, 33, 34 ("Trinity River just downstream of the spillway of

- the Lake Livingston dam, Polk County, Texas (30.62590° N, 95.00848° W)" [USA].
- Faxonius theaphionensis* (Simon, Timm & Morris, 2005)
 = *Orconectes* (*Procericambarus*) *theaphionensis* Simon, Timm & Morris, 2005: 44, figs. 2–12 ("Half Moon Springs at bridge at Indiana County Road 200 E, 2.57 km W of Chambersburg, Paoli Township, Orange County, Indiana; 38.5207348° N 86.4229192° W" [USA]).
- Faxonius transfuga* (Fitzpatrick, 1966a)
 = *Orconectes transfuga* Fitzpatrick, 1966a: 178, figs. A–T ("Rogue River, 6 miles upstream from Grants Pass [Jackson County], Oregon" [USA]).
- Faxonius tricuspis* (Rhoades, 1944a)
 = *Orconectes tricuspis* Rhoades, 1944a: 117, fig. 2 ("Pete Light's Spring, 3 mi. e. of Canton, Trigg County, Kentucky" [USA]).
- Faxonius validus* (Faxon, 1914)
 = *Cambarus validus* Faxon, 1914: 382; pl. 7, figs. 3, 4, 8; pl. 13, fig. 1 ("Huntsville, Madison Co., Alabama" [USA]).
- Faxonius virginensis* (Hobbs, 1951a)
 = *Orconectes virginensis* Hobbs, 1951a: 122, figs. 1–10 ("Rowanty Creek, a tributary of the Nottoway River, Chowan River drainage, at the crossing of U.S. Highway 301, Sussex County, 4.8 (air) km south of Carson" [Virginia, USA] according to Stinson, 1997).
- Faxonius virilis* (Hagen, 1870)
 = *Cambarus virilis* Hagen, 1870: 63; pl. 1, figs. 23–28; pl. 2, figs. 128–132; pl. 3, fig. 155; pl. 8 ("Lake Superior", restricted by Faxon, 1914).
 = *Cambarus wisconsinensis* Bundy in Forbes, 1876: 4 ("Normal, Ill. and Racine, Wis." [Illinois and Wisconsin, USA]).
 = *Cambarus debilis* Bundy in Forbes, 1876: 24 ("Baraboo River, Ironton; Wisconsin River, Sauk City, Wisconsin" [USA]).
 = *Cambarus cousei* Streets, 1877: 803 ("Red River of the North, near Pembina" [North Dakota, USA]).
- Faxonius williamsi* (Fitzpatrick, 1966b)
 = *Orconectes williamsi* Fitzpatrick, 1966b: 145, figs. 1–10 ("White River, 2.8 miles east of Pettigrew, Madison County, Arkansas" [USA]).
- Faxonius wrighti* (Hobbs, 1948d)
 = *Orconectes wrighti* Hobbs, 1948d: 85; pl. 3 ("Robinson Creek, State Highway 57, Hardin County, Tennessee" [USA]).
- Faxonius yanahindus* (Taylor, Rhoden & Schuster, 2016)
 = *Orconectes yanahindus* Taylor, Rhoden & Schuster, 2016: 168, figs. 6, 7 ("Big Creek at State Road 99 bridge crossing, Limestone County, Alabama (34.8519°N, -87.0416°W NAD 83)" [USA]).
- Hobbseus Fitzpatrick & Payne, 1968**
 = *Hobbseus* Fitzpatrick & Payne, 1968: 15 [type species *Cambarus cristatus* Hobbs, 1955, by original designation; gender masculine].
- Hobbseus attenuatus* Black, 1969: 193, figs. 1–12 ("roadside ditch adjacent to Noxapater Creek, on gravel road two miles north of State Route 395, six miles west of Noxapater, Winston County, Mississippi (R 11E, T 14N)" [USA]).
- Hobbseus cristatus* (Hobbs, 1955)
 = *Cambarus cristatus* Hobbs, 1955: 95, figs. 1–11 ("roadside ditch, 11.3 miles south of Macon on Route 45, Noxubee County, Mississippi" [USA]).
- Hobbseus orconectoides* Fitzpatrick & Payne, 1968: 17, figs. 1–12 ("woodland pool near Rock Hill community, about 4¼ mi. N of Starkville, Oktibbeha County, Mississippi (R14E T19N Sec. 1)" [USA]).
- Hobbseus petilus* Fitzpatrick, 1977: 367, fig. 1 ("unnamed tributary of Patch Creek (Tombigbee River drainage), 11.8 km E of U.S. Highway 45 in Saltillo, on State Route 363" [Lee County, Mississippi, USA]).
- Hobbseus prominens* (Hobbs, 1966)
 = *Cambarus prominens* Hobbs, 1966: 110, figs. 1–10 ("roadside ditch, three miles west of Demopolis, Sumter County, Alabama, on U.S. Rte. 80" [USA]).
- Hobbseus valleculus* (Fitzpatrick, 1967b)
 = *Cambarus valleculus* Fitzpatrick, 1967b: 163, figs. 1–12 ("small creek, 6.8 mi. S junction of State Routes 15 and 12 (Ackerman) on State Route 15, Choctaw County, Mississippi" [USA]).
- Hobbseus yalobushensis* Fitzpatrick & Busack, 1989: 637, fig. 1 ("Topashaw Creek, 3.8 airmi. (6.1 km) SW of Mantee (jct. of St. Rtes. 15 and 46), T21N, R11E, at the boundary of Secs. 2 and 11, Webster County, Mississippi" [USA]).
- Orconectes Cope, 1872**
 = *Orconectes* Cope, 1872: 419 [type species *Orconectes inermis* Cope, 1872; by subsequent designation in Fowler (1912); gender masculine].
 = *Orconectes* (*Hespericambarus*) Fitzpatrick, 1987a: 54 [type species *Orconectes inermis* Cope, 1872, by original designation; gender masculine].
- Orconectes australis* (Rhoades, 1941)
 = *Cambarus* (*Faxonius*) *pellucidus australis* Rhoades, 1941: 142, fig. 35 ("Shelta Cavern, SE¼ NE¼ sec. 17, T. 3S., R. 1 W., north of Huntsville, Madison County, Ala." [Alabama, USA]).
- Orconectes barri* Buhay & Crandall, 2008
 = *Orconectes* (*Orconectes*) *barri* Buhay & Crandall, 2008: 61, figs. 5, 6 ("Tonya's Cave, on Route 200, 2.5 km south of Powersburg, Wayne County, Kentucky" [USA]).
- Orconectes incomptus* Hobbs & Barr, 1972: 32, fig. 9 ("Cherry Cave, lat. 36°28'09"N, long. 85°36'28"W, Jackson County, Tennessee" [USA]).
- Orconectes inermis inermis* Cope, 1872
 = *Orconectes inermis* Cope, 1872: 419, fig. 116 ("Wyandotte Cave" [Crawford County, Indiana, USA]).
- Orconectes inermis testii* (Hay, 1891)
 = *Cambarus pellucidus* var. *testii* Hay, 1891: 149 ("Mayfield's cave, SW¼ NE¼ SW¼ sec. 26, T. 9 N, R. 2 W., Monroe County, Indiana" [USA] according to Hobbs, 1974b).
 = *Cambarus pellucidus testii* Hay, 1893: 285, pls. 44, 45, figs. 1–14. ("Mayfield's cave, SW¼ NE¼ SW¼ sec. 26, T. 9 N, R. 2 W., Monroe County, Indiana" [USA] according to Hobbs, 1974b).
- Orconectes packardii* Rhoades, 1944a
 = *Orconectes pellucidus packardii* Rhoades, 1944a: 121, fig. 3 ("Cumberland Crystal Cave, at Alpine, Pulaski County, Kentucky" [USA]).
- Orconectes pellucidus* (Tellkamp, 1844)
 = *Astacus pellucidus* Tellkamp, 1844: 684 ("Mammoth Cave, Edmonson County, Kentucky" [USA] according to Hobbs, 1974b).
 = *Cambarus typhlobius* Joseph, 1880: 202 ("Krain" [= Carniola, Slovenia] according to Holthuis, 1964a; in error, see Holthuis, 1964a).
 = *Cambarus coecus* Joseph, 1881: 237 [nomen nudum].
 = *Cambarus stygius* Joseph, 1881: 241 [nomen nudum].
 = *Cambarus stygius* Joseph, 1882: 12 ("Reccafluss aus der Grotte von S. Kanzian bei Mataun unweit Divazza" [= Reka River in St Canzian Cave, near Matavunje, not far from Divača, Slovenia] according to Holthuis, 1964a; in error, see Holthuis, 1964a).
- Orconectes sheltae* Cooper & Cooper, 1997b
 = *Orconectes* (*Orconectes*) *sheltae* Cooper & Cooper, 1997b: 119, figs. 1, 2A ("Alabama, Madison County, Huntsville, Shelta Cave (Meridianville 7.5' USGS Quadrangle, Sec. 27., T.3S, R.1W)" [USA]).
- Palaeocambarus †† Taylor, Schram & Shen, 1999**
 = *Palaeocambarus* Taylor, Schram & Shen, 1999: 122 [type species *Astacus licenti* Van Straelen, 1928b, by original designation; gender masculine].
- Palaeocambarus licenti* †† (Van Straelen, 1928b)
 = *Astacus licenti* Van Straelen, 1928b: 133; pl. 1 ("S.W. of Moukden, in Eastern Mongolia" [= SW of Shenyang, Liaoning Province, P.R. of China]).
 = *Astacus spinirostris* Imaizumi, 1938: 176; pl. 22; pl. 23, figs. 9, 10, 12, 13 ("Niehutzekow, near Lingyuan, Jehol" [= near Lingyuan City, Liaoning Province, P.R. of China]).
- Procambarus † Ortman, 1905b**
 = *Cambarus* (*Cambarus*) Ortman, 1905a (nec Erichson, 1846): 96 [type species *Astacus Blandingii* Harlan, 1830; by original designation; gender masculine].
 = *Cambarus* (*Procambarus*) Ortman, 1905b: 437 [type species *Cambarus Digueti* Bouvier, 1897, by subsequent designation of Fowler (1912); gender masculine].
 = *Cambarus* (*Paracambarus*) Ortman, 1906b: 1 [type species *Cambarus* (*Paracambarus paradoxus* Ortman, 1906b, by monotypy; gender masculine)].
 = *Cambarus* (*Ortmanicus*) Fowler, 1912: 340 [replacement name for *Cambarus* (*Cambarus*) Ortman, 1905a (nec Erichson, 1846)].
 = *Procambarus* (*Gwardiella*) Lyle, 1938: 76 [type species *Cambarus Hagenianus* Faxon, 1884, by monotypy; gender feminine].
 = *Procambarus* (*Acucauda*) Hobbs, 1972b: 5 [type species *Procambarus fitzpatricki* Hobbs, 1971a; by original designation; gender feminine].
 = *Procambarus* (*Austrocambarus*) Hobbs, 1972b: 5 [type species *Procambarus vazquezae* Villalobos F., 1954a; by original designation; gender masculine].
 = *Procambarus* (*Capillicambarus*) Hobbs, 1972b: 6 [type species *Cambarus hinei* Ortman, 1905d; by original designation; gender masculine].
 = *Procambarus* (*Hagenides*) Hobbs, 1972b: 7 [type species *Astacus advena* Le Conte, 1856; by original designation; gender masculine].
 = *Procambarus* (*Leonticambarus*) Hobbs, 1972b: 7 [type species *Cambarus barbatus* Faxon, 1890; by original designation; gender masculine].

- = *Procambarus (Lonnbergius) Hobbs, 1972b*: 8 [type species *Cambarus acherontis* Lönnberg, 1895; by original designation; gender masculine].
- = *Procambarus (Mexicambarus) Hobbs, 1972b*: 8 [type species *Cambarus bouvieri* Ortmann, 1909; by original designation; gender masculine].
- = *Procambarus (Pennides) Hobbs, 1972b*: 10 [type species *Procambarus natchitochae* Penn, 1953a; by original designation; gender masculine].
- = *Procambarus (Remoticambarus) Hobbs, 1972b*: 11 [type species *Procambarus pecki* Hobbs, 1967a; by original designation; gender masculine].
- = *Procambarus (Scapulicambarus) Hobbs, 1972b*: 11 [type species *Cambarus paeninsularis* Faxon, 1914; by original designation; gender masculine].
- = *Procambarus (Villalobosus) Hobbs, 1972b*: 12 [type species *Procambarus riojae* Villalobos, 1944a; by original designation; gender masculine].
- Procambarus ablusus* Penn, 1963: 121, figs. 1–10 (“Hatchie River, 12.1 miles E of Ripley (State hwy. 4), Tippah County, Mississippi” [USA]).
- Procambarus acanthophorus* Villalobos F., 1948: 175; pls. 1, 2 (“pequeña laguna situada en El Castillo, 4 Km. al oeste de Tuxpetec, Oax.” [= small lagoon at El Castillo, 4 km east of Tuxpetec, Oaxaca, Mexico]).
- Procambarus acherontis* (Lönnberg, 1895)
- = *Cambarus acherontis* Lönnberg, 1894: 127 (“subterranean rivulet about 30 feet from surface, Lake Brantley, Seminole County, Florida” [USA] according to Hobbs, 1974b; neotype designated in Hobbs, 1940a: 393; rejected by Hobbs, 1974b: 52).
- = *Cambarus acherontis* Lönnberg, 1895: 6, figs. 1, 2, 3, 4, 5b (“Lake Brantley, Orange County” [= Seminole County, Florida, USA]).
- Procambarus achilli* López, Mejía & Alvarez, 2003
- = *Procambarus (Villalobosus) achilli* López, Mejía & Alvarez, 2003: 524, figs. 1, 2 (“Cascada del Arroyo de Atezca, 5 km NW from Molango, Hidalgo, Mexico”).
- Procambarus acutissimus* (Girard, 1852)
- = *Cambarus acutissimus* Girard, 1852: 91 (“affluent of Mobile River in Kemper Co., Miss.” [Mississippi, USA]).
- Procambarus acutus* (Girard, 1852)
- = *Cambarus acutus* Girard, 1852: 91 (“affluent of Mobile River in Kemper Co., Miss. [Mississippi, USA]).
- = *Cambarus stygius* Bundy in Forbes, 1876: 3 (“Lake Michigan” [USA]).
- Procambarus advena* (Le Conte, 1856)
- = *Astacus advena* Le Conte, 1856: 402 (“Georgia inferiore”; restricted by Hobbs, 1974b to “2.5 miles west of Riceboro, Liberty County, Georgia” [USA]).
- Procambarus alleni* (Faxon, 1884)
- = *Cambarus Alleni* Faxon, 1884: 110 (“St. John’s River, Hawkinsville, Orange Co., Fla. [Orange County, Florida, USA]).
- Procambarus ancyllus* Hobbs, 1958a: 164, figs. 13–24 (“Summerville, Dorchester County, S. C.” [South Carolina, USA]).
- Procambarus angustatus* (Le Conte, 1856)
- = *Astacus angustatus* Le Conte, 1856: 401 (“Georgia inferiore” [= sandhills of southern Georgia [USA] according to Hobbs, 1981).
- Procambarus apalachicola* Hobbs, 1942b: 55; pl. 3, figs. 26–30; pl. 17 (“roadside ditch in wire grass flatwoods, 11.1 miles west of Beacon Hill, U.S. Highway 98, Bay County, Florida” [USA]).
- Procambarus atkinsoni* (Ortmann, 1913)
- = *Cambarus (Procambarus) atkinsoni* Ortmann, 1913: 414 (“tributarios del Río de los Indios, Isla de Pinos, Cuba”; lectotype (as lectoholotype) designated by Hobbs & Villalobos, 1964: 347, valid designation under Art. 74.5 (ICZN, 1999)).
- Procambarus atliguus* Hobbs & Franz, 1992
- = *Procambarus (Ortmannicus) atliguus* Hobbs & Franz, 1992: 359, fig. 1 (“Silver Glen Springs, 9 mi (14.4 km) northwest of Astor Park, Marion County, Florida (SE ¼, NE ¼, SE ¼, Sec. 25 T.14S, R. 26E)” [USA]).
- Procambarus barbatus* (Faxon, 1890)
- = *Astacus penicillatus* Le Conte, 1856 (nec Olivier, 1791): 401 (“2.5 miles west of Riceboro, Liberty County, Georgia” [USA]; neotype designated by Hobbs, 1974b: 50).
- = *Astacus barbatus* Faxon, 1890: 621 (replacement name for *Astacus penicillatus* Le Conte, 1856 (nec Olivier, 1791)).
- Procambarus barbiger* Fitzpatrick, 1978c
- = *Procambarus (Girardiella) barbiger* Fitzpatrick, 1978c: 69, figs. 37–52 (“Forrest, Scott County, Mississippi” [USA]).
- Procambarus bivittatus* Hobbs, 1942b: 96; pl. 6, figs. 96–100; pl. 21 (“sloughs along the Escambia River on State Highway 62, Escambia County, Florida” [USA]).
- Procambarus blandingii* (Harlan, 1830)
- = *Astacus Blandingii* Harlan, 1830: 464 (“Camden, Kershaw County, South Carolina” [USA] according to Hobbs, 1974b).
- Procambarus bouvieri* (Ortmann, 1909)
- = *Cambarus (Cambarus) bouvieri* Ortmann, 1909: 159, figs. 1, 2 (“petit rivière torrentueuse à Uruapan, État de Michoacan, Mexique” [= small, fast-flowing river at Uruapan, Michoacán, Mexico]).
- Procambarus braswelli* Cooper, 1998
- = *Procambarus (Ortmannicus) braswelli* Cooper, 1998: 82, fig. 1 (“North Carolina, Columbus County, Waccamaw River at NC 130 near Brunswick County line, 8.0 air km (5.6 air mi) SSE of Old Dock (Freeland USG quadrangle, UTM coordinates 3775210/726190E)” [USA]).
- Procambarus brazoriensis* Albaugh, 1975
- = *Procambarus (Capillicambarus) brazoriensis* Albaugh, 1975: 1, fig. 1 (“ditch beside County Road 400, 0.1 mile SE of Missouri Pacific railroad and 0.25 mile SW of Brazos River, at S edge of Brazoria, Brazoria County, Texas” [USA]).
- Procambarus caballeroi* Villalobos, 1944b: 175; pls. 1, 2 (“riachuelos del Sur de Villa Juárez, Estado de Puebla” [= Xicotepec, Mexico]).
- Procambarus capillatus* Hobbs, 1971b: 83, fig. 1 (“drainage ditch adjacent to Burnt Corn Creek (Escambia River drainage) on State Route 41, north-west of Brewton, Escambia County, Alabama” [USA]).
- Procambarus caritus* Hobbs, 1981
- = *Procambarus (Hagenides) caritus* Hobbs, 1981: 319, figs. 17d, 118b, 122, 123, 236 (“seepage area, 3.7 miles west of Glenwood, Wheeler County, on U.S. Highway 280” [Georgia, USA]).
- Procambarus catemacoensis* Rojas, Alvarez & Villalobos, 2000
- = *Procambarus (Astrocambarus) catemacoensis* Rojas, Alvarez & Villalobos, 2000: 792, figs. 1, 2 (“Espagoya, Lake Catemaco (altitude 335 m), Municipio de Catamaco, Veracruz, Mexico (18°27’N, 95°6’W”).
- Procambarus cavernicola* Mejía-Ortiz, Hartnoll & Viccon-Pale, 2003
- = *Procambarus (Astrocambarus) cavernicola* Mejía-Ortiz, Hartnoll & Viccon-Pale, 2003: 392, figs. 1, 2 (“Cueva Gabriel, municipio de Acatlán de Pérez Figueroa, Oaxaca” [Mexico]).
- Procambarus ceruleus* Fitzpatrick & Wicksten, 1998
- = *Procambarus (Girardiella) ceruleus* Fitzpatrick & Wicksten, 1998: 146, fig. 1 (“horse pasture on Riley Road, Reliance community, 0.7 mi (1.4 km) east of Farm to Market (FM on maps) Road 1179, east of Bryan, Brazos County, Texas, latitude and longitude approximately 30°45’N, 96°14’W” [USA]).
- Procambarus chacalli* López-Mejía, Alvarez & Mejía-Ortiz, 2004
- = *Procambarus (Villalobosus) chacalli* López-Mejía, Alvarez & Mejía-Ortiz, 2004: 170, figs. 1, 2 (“nacimiento de Dejigui (altitude 1675 m), 4 km east of Huayacocotla, Municipio de Huayacocotla, Veracruz, Mexico (20°32’6”N 98°26’15”W”).
- Procambarus chacei* Hobbs, 1958b: 5; pl. 2 (“Cedar Creek, three miles east of Lykes, Richland County, South Carolina, on U.S. Hy. 76” [USA]).
- Procambarus citlaltepetl* Rojas, Alvarez & Villalobos, 1999
- = *Procambarus (Astrocambarus) citlaltepetl* Rojas, Alvarez & Villalobos, 1999: 398, figs. 2A–C, 3A–C, 4 (“Rincón de la Doncella Park (altitude 1400 m), Ciudad Mendoza, Municipio de Camerino Z. Mendoza, Veracruz (18°48’N 97°10’W)” [Mexico]).
- Procambarus clarkii* (Girard, 1852)
- = *Cambarus Clarkii* Girard, 1852: 91 (“between San Antonio (Texas) and El Paso del Norte” [USA]).
- Procambarus clemmeri* Hobbs, 1975
- = *Procambarus (Pennides) clemmeri* Hobbs, 1975: 19, fig. 6 (“tributary to the Jourdan River, 8.7 miles southeast of the Pearl River-Hancock County line on State Route 43 (4.3 miles northwest of the junction of routes 43 and 603 north of Kiln)” [Hancock County, Mississippi, USA]).
- Procambarus cometes* Fitzpatrick, 1978c
- = *Procambarus (Girardiella) cometes* Fitzpatrick, 1978c: 74, figs. 53–71 (“field behind luxury mobile homes (T18N, R14E, SW¼, Sec. 3), Starkville, Oktibbeha County, Mississippi” [USA]).
- Procambarus connus* Fitzpatrick, 1978c
- = *Procambarus (Girardiella) connus* Fitzpatrick, 1978c: 76, figs. 72–90 (“Carrollton, Carroll County, Mississippi” [USA]; misspelled as *connos* on p. 57).
- Procambarus contrerasi* (Creaser, 1931)
- = *Cambarus (Cambarus) contrerasi* Creaser, 1931: 1; pls. 1, 2 (“tributary of the Rio Cazones near Agua Fria, 12 miles south of Miahuapan, State of Puebla, Mexico”).
- Procambarus cubensis cubensis* (Erichson, 1846)
- = *Astacus (Cambarus) cubensis* Erichson, 1846: 100 (“Cuba”).
- = *Cambarus consobrinus* de Saussure, 1857a: 101 (“Île de Cuba”).

- Procambarus cubensis rivalis* (Faxon in Rathbun, 1912)
= *Cambarus cubensis rivalis* Faxon in Rathbun, 1912: 459 ("mountain stream near San Diego de los Baños, in the Province of Pinar del Río" [Cuba]).
- Procambarus cuetzalanae* Hobbs, 1982
= *Procambarus* (*Villalobosus*) *cuetzalanae* Hobbs, 1982: 39, fig. 1 ("Cueva de Tasalolpan, 5 km southwest of Cuetzalan, Puebla, in the Río Tecuantepec (tributary to Río Tecolutla) watershed" [Mexico]).
- Procambarus cuevachicae* (Hobbs, 1941b)
= *Cambarus blandingii cuevachicae* Hobbs, 1941b: 1, fig. 1 ("La Cueva Chica, about one mile northeast of Pujal, San Luis Potosí, Mexico").
- Procambarus curdi* Reimer, 1975
= *Procambarus* (*Girardiella*) *curdi* Reimer, 1975: 22, figs. 1–9 ("Navasota River, NE of Bryan on U.S. Highway 190, Brazos County, Texas" [USA]).
- Procambarus delicatus* Hobbs & Franz, 1986
= *Procambarus* (*Ortmannicus*) *delicatus* Hobbs & Franz, 1986: 509, figs. 1, 3d ("Alexander Springs, a tributary to the St. Johns River, about 9 km south of Astor Park, Lake County, Florida (Levy Grant 39, T 16S, R 27E; 19°04'50"N, 29°04'30"W)" [USA]).
- Procambarus digueti* (Bouvier, 1897)
= *Cambarus Diguetti* Bouvier, 1897: 227 ("affluents du Río Santiago, l'Etat de Jalisco" [Mexico]).
= *Cambarus carinatus* Faxon, 1898: 648; pl. 63 ("Guadalajara, Mexico").
- Procambarus dupratzi* Penn, 1953a: 1, figs. 1–7, 10–14 ("Attoyac Bayou, 5.6 miles southwest of Timpson (on U.S. highway 59), Shelby County, Texas" [USA]).
- Procambarus echinatus* Hobbs, 1956c: 117, figs. 1–17 ("Salkehatchie River, 1.9 miles south of Barnwell, Barnwell County, S. C., on State Highway 3" [South Carolina, USA]).
- Procambarus econfinae* Hobbs, 1942b: 49; pl. 2, figs. 16–20; pl. 15 ("flatwoods in the northern part of Panama City, Bay County, Florida" [USA]).
- Procambarus elegans* Hobbs, 1969b: 329, figs. 1–11, 24, 25 ("spillway from Corney Lake, an impounded tributary of the Ouachita River, Claiborne Parish, Louisiana" [USA]).
- Procambarus enoplosternum* Hobbs, 1947a: 5, figs. 2, 5, 10, 12, 13, 18, 20, 23, 24, 25, 32 ("Rocky Creek, a small moderately flowing, clear, sand bottomed stream flowing between red hills six miles south of Lyons, Toombs County, Georgia, on U.S. Highway 1" [USA]).
- Procambarus epicyrtus* Hobbs, 1958b: 1; pl. 1 ("South Ogeechee Creek, 6.8 miles south of Sylvania, Screven County, Georgia on U.S. Hy. 301 [USA]).
- Procambarus erichsoni* Villalobos, 1951: 384; pls. 5, 6, 7 ("Arroyos Puendo, Mamay y Bojoy, Tenango de Doria, Hidalgo" [Mexico]).
- Procambarus erythrops* Relyea & Sutton, 1975
= *Procambarus* (*Ortmannicus*) *erythrops* Relyea & Sutton, 1975: 8, figs. 1, 2 ("Sim's Sink, 1 mi west of the junction of U.S. Hwys. 27 and 129, and 0.1 mi south of Hwy. 27, Suwannee County, Florida (Sec. 24, T. 6S, R. 14E)" [USA]).
- Procambarus escambiensis* Hobbs, 1942b: 46; pl. 2, figs. 11–15; pl. 14 ("about 100 yards east of the Perdido River on U.S. Highway 90, Escambia County, Florida" [USA]).
- Procambarus evermanni* (Faxon, 1890)
= *Cambarus evermanni* Faxon, 1890: 620 ("Escambia River at Flomaton, above Pensacola, Florida" [USA]).
- Procambarus fallax* (Hagen, 1870)
= *Cambarus fallax* Hagen, 1870: 45; pl. 1, figs. 103–105 (restricted by Hobbs, 1974b to "St. Johns River at Welaka, Putnam County, Florida" [USA]).
- Procambarus fitzpatricki* Hobbs, 1971a: 461, fig. 1 ("roadside ditch at junction of State Rte. 67 and Woolmarkat Road, just north of D'Iberville, Harrison County, Mississippi" [USA]).
- Procambarus franzi* Hobbs & Lee, 1976
= *Procambarus* (*Ortmannicus*) *franzi* Hobbs & Lee, 1976: 384, fig. 1 ("Orange Lake Cave, 0.4 mi S of junction of U.S. Hwy. 441 and State Route 318 off Hwy. 411 (T.12S, R.21E, Sec. 33/34), Marion County, Florida" [USA]).
- Procambarus geminus* Hobbs, 1975
= *Procambarus* (*Ortmannicus*) *geminus* Hobbs, 1975: 1, fig. 1 ("roadside pool (perhaps a streambed, but no flow was detected), 1.7 miles south of Taylor, Columbia County, Arkansas, on State Route 132" [USA]).
- Procambarus geodytes* Hobbs, 1942b: 80; pl. 5, figs. 61–65; pl. 19 ("Orange Springs, in the northeastern part of Marion County, Florida" [USA]).
- Procambarus gibbus* Hobbs, 1969b: 337, figs. 12–23 ("tributary to Muckalee Creek (Flint River drainage), 3.2 miles north of Americus on U.S. Hwy. 19, Sumter County, Georgia" [USA]).
- Procambarus gonopodocrisatus* Villalobos, 1958: 279; pls. 1, 2, 3 ("Paso Largo, Veracruz, Km 411.2 de la carretera Martínez de la Torre, Nautla, 16 km NE Martínez de la Torre, Ver." [Veracruz, Mexico]).
- Procambarus gracilis* (Bundy in Forbes, 1876)
= *Cambarus gracilis* Bundy in Forbes, 1876: 5 ("Normal, McLean County, Illinois" [USA] as restricted by Hobbs, 1974b).
- Procambarus hagenianus hagenianus* (Faxon, 1884)
= *Cambarus Hagenianus* Faxon, 1884: 141 ("Charleston, South Carolina" [USA]; considered to be in error by Hobbs, 1974b).
- Procambarus hagenianus vesticeps* Fitzpatrick, 1978c
= *Procambarus* (*Girardiella*) *hagenianus vesticeps* Fitzpatrick, 1978c: 64, figs. 19–36 ("Egypt, Chickasaw County, Mississippi" [USA]).
- Procambarus hayi* (Faxon, 1884)
= *Cambarus Hayi* Faxon, 1884: 108 ("Macon, Noxubee County, Mississippi" [USA] according to Hobbs, 1974b).
- Procambarus hidalgoensis* López-Mejía, Alvarez & Mejía-Ortiz, 2005
= *Procambarus* (*Ortmannicus*) *hidalgoensis* López-Mejía, Alvarez & Mejía-Ortiz, 2005: 558, figs. 2, 3 ("stream at Camino a Olotla, at 1375 m of altitude (20°38'15"N, 98°38'3"W), 2 km east of Tlanchinol, Hidalgo" [Mexico]).
- Procambarus hinei* (Ortmann, 1905d)
= *Cambarus* (*Cambarus*) *hinei* Ortmann, 1905d: 401, fig. 1 ("small freshwater pool, ¼ mile from Gulf Beach, near Cameron, Cameron Parish, Louisiana" [USA]).
- Procambarus hirsutus* Hobbs, 1958a: 160, figs. 1–12 ("Salkehatchie River, 1.9 miles south of Barnwell, Barnwell County, S. C., on State Highway 3" [South Carolina, USA]).
- Procambarus hoffmanni* (Villalobos, 1944a)
= *Paracambarus hoffmanni* Villalobos, 1944a: 169; pl. 2 ("Vertedor de Demasia de la Presa de Necaxa" according to Villalobos, 1955 [Puebla, Mexico]).
- Procambarus holifieldi* Schuster, Taylor & Adams, 2015
= *Procambarus* (*Girardiella*) *holifieldi* Schuster, Taylor & Adams, 2015: 6, figs. 1, 2, 3 ("burrows along power line right of way on private property, 2.2 Km SE of junction State Route 5 and County Road 38, Perry County, Alabama (32.5435N; -87.3298W)" [USA]).
- Procambarus horsti* Hobbs & Means, 1972: 401, fig. 2 ("Big Blue Springs (tributary to the Wacissa River), 2.2 miles south of the crossroads in the town of Wacissa, Jefferson County, Florida (SE ¼ NW ¼ Sec. 12, T. 2S, R. 3E)" [USA]).
- Procambarus hortonhobbsi* Villalobos, 1951: 402; pls. 10, 11 ("El Coyular, 7 km NE de La Unión, municipio de Zihuateutla, Puebla" [Mexico]).
- Procambarus howellae* Hobbs, 1952b: 167, figs. 1–14 ("spring-fed drainage ditch on the campus of Wesleyan College at Rivoli, Bibb County, Georgia" [USA]).
- Procambarus hubbelli* (Hobbs, 1940a)
= *Cambarus hubbelli* Hobbs, 1940a: 406, fig. 19 ("roadside ditch in the flatwoods 1 mile east of Bonifay, Holmes County, Fla., on State Highway No. 1" [Florida, USA]).
- Procambarus hybus* Hobbs & Walton, 1957: 39, figs. 1–12 ("roadside ditch, 1.7 miles north of Boligee, Greene County, Alabama, on U.S. Highway 11" [USA]).
- Procambarus incilis* Penn, 1962: 222, figs. 1–11 ("pool, 7.5 miles east of Edna, Jackson County, Texas, on state highway 111" [USA]).
- Procambarus jaculus* Hobbs & Walton, 1957: 48, figs. 24–34 ("roadside ditch of Scott-Rankin County line on U.S. Highway 80, Rankin County, Mississippi" [USA]).
- Procambarus kensleyi* Hobbs, 1990
= *Procambarus* (*Girardiella*) *kensleyi* Hobbs, 1990: 583, figs. 2b, 3 ("roadside ditch on gentle slope 4.6 mi (7.4 km) NW of U.S. Highway 59 on Fann Road 2497, Angelina County, Texas" [USA]).
- Procambarus kilbyi* (Hobbs, 1940a)
= *Cambarus kilbyi* Hobbs, 1940a: 410; fig. 20 ("small creek about 7 miles northwest of Blountstown, Calhoun County, Fla., on State Highway No. 6" [Florida, USA]).
- Procambarus lagniappe* Black, 1968: 5, figs. 1–12 ("Pawtiefaw Creek (tributary to Sucarnoochee Creek, in turn a tributary of Tombigbee River), 6.0 miles south of DeKalb, Kemper County, Mississippi, at Mississippi Highway 39" [USA]).
- Procambarus latipleurum* Hobbs, 1942b: 52; pl. 3, figs. 21–25; pl. 16 ("roadside excavation and intermittent stream in flatwoods, 5.8 miles west of Weewahitchka on State Highway 52, Gulf County, Florida" [USA]).
- Procambarus lecontei* (Hagen, 1870)
= *Cambarus LeContei* Hagen, 1870: 47; pl. 1, figs. 15–16; pl. 2, fig. 145 ("Mobile County, Alabama" [USA] according to Hobbs, 1974b).
- Procambarus leithuseri* Franz & Hobbs, 1983

- = *Procambarus (Ortmannicus) leitheuseri* Franz & Hobbs, 1983: 323, fig. 1 ("Eagle's Nest (= Lost Sink, Eagle Hole), 5.4 km northwest of the junction of U.S. Highway 19 and State Road 50 (NE ¼, NE ¼, SW ¼, Sec. 21, T. 22S, R. 17E), Hernando County, Florida" [USA]).
- Procambarus leonensis* Hobbs, 1942b: 114; pl. 8, figs. 121–125 ("sink-hole pond 3 miles southwest of Tallahassee, State Highway 19, Leon County, Florida" [USA] according to Hobbs, 1943a).
- = *Procambarus leonensis* Hobbs, 1943a: 49, figs. 1, 6, 7, 10, 12, 13, 14, 16, 17, 22, 26, 29, 31 ("sinkhole pond 3 miles southwest of Tallahassee, State Highway 19, Leon County, Florida" [USA]).
- Procambarus lepidodactylus* Hobbs, 1947b: 25, figs. 1–12 ("Juniper Creek, one mile southwest of Patrick, Chesterfield County, South Carolina, on U.S. Highway 1" [USA]).
- Procambarus levisi* Hobbs & Walton, 1959: 39, figs. 1–12 ("roadside ditch 18.8 miles east of Montgomery, Macon County, Alabama, on Route 80" [USA]).
- Procambarus liberorum* Fitzpatrick, 1978a
- = *Procambarus (Girardiella) liberorum* Fitzpatrick, 1978a: 533, figs. 1–14 ("Bentonville, Benton County, Arkansas; yard at 206 SW Seventh Street" [USA]).
- = *Procambarus (Girardiella) ferrugineus* Hobbs & Robison, 1988: 391, figs. 1, 2, 12 ("roadside ditch 10 miles (16 km) south of Lonoke on State Route 31, Lonoke County, Arkansas (T.1S, R. 8W, Sec. 6)" [USA]).
- Procambarus litosternum* Hobbs, 1947a: 9, figs. 3, 4, 9, 11, 15, 16, 19, 21, 26, 29, 30 ("sandbottomed stream flowing through swampy terrain five miles northeast of Swainsboro, Emanuel County, Georgia, on U.S. Highway 25" [USA]).
- Procambarus llanasi* Villalobos F., 1954a: 364; pls. 16, 17 ("Santa Rita, 47 km al E. de Escárrega, Campeche" [Mexico]).
- Procambarus lophotus* Hobbs & Walton, 1960: 123, figs. 1–11 ("roadside ditch, 3.4 miles northeast of Haynesville, Lowndes County, Alabama, on State Route 11" [USA]).
- Procambarus lucifugus alachua* (Hobbs, 1940a)
- = *Cambarus lucifugus alachua* Hobbs, 1940a: 402, fig. 18 ("small cave, Hog Sink, about 10 miles west of Gainesville, Alachua County, Fla." [Florida, USA]).
- Procambarus lucifugus lucifugus* (Hobbs, 1940a)
- = *Cambarus lucifugus lucifugus* Hobbs, 1940a: 398, fig. 17 ("Gum Cave, about 5 miles southwest of Floral City, Citrus County, Fla." [Florida, USA]).
- Procambarus lunzi* (Hobbs, 1940b)
- = *Cambarus lunzi* Hobbs, 1940b: 3, figs. 1–10 ("roadside ditch in the flatwoods, 1.4 miles southeast of Early Branch on State Highway 28, Hampton County, South Carolina" [USA]).
- Procambarus luxus* Johnson, 2011b
- = *Procambarus (Ortmannicus) luxus* Johnson, 2011b: 59, figs. 1–5 ("canal and roadside ditch near Interstate 37 and County Road 17, San Patricio County, Texas (28.09435, -97.80987)" [USA]).
- Procambarus lylei* Fitzpatrick & Hobbs, 1971: 95, figs. 1–14 ("Shutispear Creek, 2.7 miles south of State Route 8 on State Route 9, Calhoun County, Mississippi" [USA]).
- Procambarus machardyi* Walls, 2006
- = *Procambarus (Girardiella) machardyi* Walls, 2006: 260, figs. 1, 2 ("Fordney Creek, Walter B. Jacobs Memorial Nature Park, 4 km west and 1.6 km south of Blanchard, Caddo Parish, Louisiana, GPS coordinates: 32°34.221'N, 093°56.195'W" [USA]).
- Procambarus mancus* Hobbs & Walton, 1957: 44, figs. 13–23 ("roadside ditch, 5.0 miles south of Meridian, Lauderdale County, Mississippi, on U.S. Highway 11" [USA]).
- Procambarus marthae* Hobbs, 1975
- = *Procambarus (Ortmannicus) marthae* Hobbs, 1975: 6, fig. 2 ("sluggish stream, 2.3 miles west of the Alabama River on U.S. Highway 84, Monroe County, Alabama" [USA]).
- Procambarus maya* Alvarez, López-Mejía & Villalobos, 2007
- = *Procambarus (Austrocambarus) maya* Alvarez, López-Mejía & Villalobos, 2007: 312, figs. 2, 3 ("salt-marsh 1 km from the coast, Sian Ka'an Nature Reserve, Municipio de Felipe Carrillo Puerto, Quintana Roo" [Mexico]).
- Procambarus medialis* Hobbs, 1975
- = *Procambarus (Ortmannicus) medialis* Hobbs, 1975: 10, fig. 3 ("pool in roadside ditch, 0.6 mile south of Scotland Neck, Halifax County, North Carolina, on U.S. Highway 258" [USA]).
- Procambarus mexicanus* (Erichson, 1846)
- = *Astacus (Cambarus) Mexicanus* Erichson, 1846: 99 ["El Mirador de Zacuapan, 8 km NE of Huatusco, Veracruz" [Mexico]; neotype (as neoholotype) designated by Villalobos F., 1954a: 312).
- = *Cambarus aztecus de Saussure*, 1857b: 503 ("Tomatlá, dans les Terres chaudes"; "Veracruz, Mexico" according to Hobbs, 1974b).
- Procambarus milleri* Hobbs, 1971c: 115, figs. 1–11, 16 ("well at Little Bird Nursery and Garden Store at 8427 Bird Road, Miami, Dade County, Florida (Sec. 15, Twp. 54S, R. 40E)" [USA]).
- Procambarus mirandai* Villalobos F., 1954a: 355; pls. 13, 14 ("Cerro Hueca, 4 km SE Tuxtla Gutiérrez, Chiapas" [Mexico]).
- Procambarus morristi* Hobbs & Franz, 1991
- = *Procambarus (Lonnbergius) morristi* Hobbs & Franz, 1991: 56, fig. 1 ("Devil's Sink, 152 m north of St. Rte. 20, 7.1 km west of Interlachen (junction of St. Rtes. 313 and 20), Putnam County, Florida (NE ¼, SE ¼, NW ¼, Sec.13, Twp. 10S, R. 23E)" [USA]).
- Procambarus natchitochae* Penn, 1953a: 5, figs. 8, 9, 15, 16, 17, 18, 19 ("tributary of Spring Creek at Melder (on Louisiana highway 85), Rapides Parish, Louisiana" [USA]).
- Procambarus nechesae* Hobbs, 1990
- = *Procambarus (Ortmannicus) nechesae* Hobbs, 1990: 590, fig. 4 ("semi-permanent pool in roadside ditch on Farm Road 2497, 1.2 mi (1.9 km) SE of intersection with State Route 94, southwest of Lufkin, Angelina County, Texas" [USA]).
- Procambarus nigrocinctus* Hobbs, 1990
- = *Procambarus (Girardiella) nigrocinctus* Hobbs, 1990: 576, figs. 1, 2a ("Jack Creek, a tributary of the Neches River, at State Route 94, about 3.0 mi (4.8 km) WSW of Lufkin Perimeter Route 287, Angelina County, Texas" [USA]).
- Procambarus niveus* Hobbs & Villalobos 1964: 342, figs. 26–39 ("Cueva de Santo Tomás, Sierra de los Órganos, cerca de Ponce, Pinar del Río, Cuba").
- Procambarus nueces* Hobbs & Hobbs, 1995
- = *Procambarus (Ortmannicus) nueces* Hobbs & Hobbs, 1995: 54, fig. 1 ("tributary of the Nueces River 4.3 miles (6.9 km) south of Jourdanon at junction of State Routes 97 and 173, Atascosa County, Texas" [USA]).
- Procambarus oaxacae oaxacae* Hobbs, 1973b
- = *Procambarus (Austrocambarus) oaxacae oaxacae* Hobbs, 1973b: 29, figs. 3, 4, 5 ("Cueva del Guano, 10 km NE Valle Nacional, Oaxaca, Mexico").
- Procambarus oaxacae reddelli* Hobbs, 1973b
- = *Procambarus (Austrocambarus) oaxacae reddelli* Hobbs, 1973b: 33, figs. 6, 7, 8 ("Cueva del Nacimiento del Río San Antonio, 10 km SSW Acatlán, Oaxaca, Mexico").
- Procambarus okaloosae* Hobbs, 1942b: 100; pl. 7, figs. 101–105; pl. 22 ("intersection of State Highway 41 and U.S. Highway 90 at Milligan, Okaloosa County, Florida" [USA]).
- Procambarus olmecorum* Hobbs, 1987a
- = *Procambarus (Austrocambarus) olmecorum* Hobbs, 1987a: 208, fig. 3 ("arroyo to Río Metlac near edge of Fortín de las Flores, Veracruz, Mexico").
- Procambarus orcinus* Hobbs & Means, 1972: 394, fig. 1 ("Gopher Sink, 3.1 miles southwest of Florida Road 61 and 0.2 miles east of Florida Road 369 (SW ¼ NW ¼ NE ¼ Sec.16 T. 2S R. 1W), Leon County, Florida" [USA]).
- Procambarus ortmannii* (Villalobos, 1949)
- = *Paracambarus ortmannii* Villalobos, 1949: 331; pls. 1, 2 ("Los Estajos, 6 km NE of Zihuateuta, en un pequeño arroyito que corre por el lado derecho del camino que va al rancho El Mirador, Puebla" [Mexico]).
- Procambarus ouachitae* Penn, 1956: 100, figs. 1–17 ("tributary of the South Fork of the Saline River, 2.4 miles north of U.S. Highway 70 on a local road, 6.5 miles northeast of Hot Spring (7.7 miles south-southwest of Owensville), Garland County, Arkansas" [USA]).
- Procambarus paeninsulanus* (Faxon, 1914)
- = *Cambarus clarkii paeninsulanus* Faxon, 1914: 369 ("three miles below Horse Landing, St. John's River, Putnam County, Florida" [USA]).
- Procambarus pallidus* (Hobbs, 1940a)
- = *Cambarus pallidus* Hobbs, 1940a: 394, fig. 16 ("Warrens Cave, 11 miles northwest of Gainesville, Alachua County, Fla." [Florida, USA]).
- Procambarus paradoxus* (Ortmann, 1906b)
- = *Cambarus (Paracambarus) paradoxus* Ortmann, 1906b: 3, fig. 1 ("Tetela de Ocampo y La Cañada, 35 km northeast of Zacapoaxtla, Estado de Puebla, Mexico" according to Hobbs, 1974b).
- Procambarus parasimulans* Hobbs & Robison, 1982
- = *Procambarus (Girardiella) parasimulans* Hobbs & Robison, 1982: 545, fig. 1 ("unnamed tributary to Prairie Bayou (Ouachita River basin), 10.2 miles

- east of Bismarck on State Route 84 (Sec. 35, R 19W, T 4S), Hot Spring County, Arkansas" [USA].
- Procambarus pearsei* (Creaser, 1934)
= *Cambarus (Ortmannicus) pearsei* Creaser, 1934: 1, figs. 1, 2, 3 ("pond and ditch on Highway No. 22, south of Fayetteville, Cumberland County, North Carolina" [USA]).
- Procambarus pemi* Hobbs, 1951b: 273, figs. 1–11 ("Talisheek Creek, at Talisheek, St. Tammany Parish, a tributary of the Pearl River" [Louisiana, USA]).
- Procambarus pentastylus* Walls & Black, 2008
= *Procambarus (Pennides) pentastylus* Walls & Black, 2008: 50, figs. 1A–H, J, 2A–F, 3 ("Bearhead Creek on Louisiana Highway 389, 5.1 km E Fields, Beauregard Parish, Louisiana" [USA]).
- Procambarus petersi* Hobbs, 1981
= *Procambarus (Pennides) petersi* Hobbs, 1981: 442, figs. 12b, 173d, 176, 183b, 256 ("Rocky Comfort Creek (tributary to the Ogeechee River), 1.7 miles north of Gibson, Glascock County, Georgia, on Route S2126 and 0.4 miles east on Chalker Smith Road" [Georgia, USA]).
- Procambarus pictus* (Hobbs, 1940a)
= *Cambarus pictus* Hobbs, 1940a: 419, fig. 22 ("small, swift swamp stream about 2 miles southwest of Green Cove Springs, Clay County, Fla., on Highway No. 48" [Florida, USA]).
- Procambarus pilosimanus* (Ortmann, 1906b)
= *Cambarus (Procambarus) pilosimanus* Ortmann, 1906b: 6, fig. 2 ("probably Río Cahabón at Cobá, Province of Alta Verapaz, Guatemala" according to Hobbs, 1974b).
- Procambarus planirostris* Penn, 1953b: 71, figs. 1–12 ("one mile south of Walker (on Louisiana Highway 336), Livingston Parish, Louisiana" [USA]).
- Procambarus plumimanus* Hobbs & Walton, 1958
= *Procambarus pearsei plumimanus* Hobbs & Walton, 1958: 8, figs. 1–13 ("roadside ditch 2.2 miles southeast of Havelock, Craven County, North Carolina on Hwy. 70" [USA]).
- Procambarus pogum* Fitzpatrick, 1978c
= *Procambarus (Girardiella) pogum* Fitzpatrick, 1978c: 83, figs. 91–108 ("Houston, Chickasaw County, Mississippi" [USA]).
- Procambarus primaevus* (Packard, 1880)††
= *Cambarus primaevus* Packard, 1880: 223 ("western border of Wyoming" [USA]; neotype designated by Feldmann *et al.*, 1981: 797).
- Procambarus pubescens* (Faxon, 1884)
= *Cambarus pubescens* Faxon, 1884: 109 ("McBean Creek, south of Augusta, Richmond County, Georgia" [USA] according to Hobbs, 1974b).
- Procambarus pubischelae deficiens* Hobbs, 1981
= *Procambarus (Leonticambarus) pubischelae deficiens* Hobbs, 1981: 356, figs. 18d, 135, 241 ("roadside ditch, 3 miles south of Baxley, Appling County, Georgia, on U.S. Highway 1" [USA]).
- Procambarus pubischelae pubischelae* Hobbs, 1942b
= *Procambarus pubichelae* Hobbs, 1942b: 41; pl. 2, figs. 6–10; pl. 13 ("pond and roadside ditch 9.4 miles north (State Highway 82) of Lake City, Columbia County, Florida" [USA]).
- Procambarus pycnogonopodus* Hobbs, 1942b: 117; pl. 8, figs. 126–130 ("roadside excavation and adjoining intermittent stream in the flatwoods 5.8 miles west of Wewahitchka on State Highway 52, Gulf County, Florida [USA] according to Hobbs, 1943a).
= *Procambarus pycnogonopodus* Hobbs, 1943a: 53, figs. 3, 4, 8, 9, 11, 15, 19, 20, 21, 24, 25, 27, 28, 30, 32 ("roadside excavation and adjoining intermittent stream in the flatwoods 5.8 miles west of Wewahitchka on State Highway 52, Gulf County, Florida" [USA]).
- Procambarus pygmaeus* Hobbs, 1942b: 83; pl. 5, figs. 66–70; pl. 20 ("about 16 miles north of Fargo on Georgia State Highway 89, Clinch County, Georgia" [USA]).
- Procambarus raneyi* Hobbs, 1953b: 412, figs. 1–12 ("south fork of the Broad River, 1 mile south of Carlton on the Oglethorpe-Madison County line, Georgia (Savannah River drainage system)" [USA]).
- Procambarus rathbunae* (Hobbs, 1940a)
= *Cambarus rathbunae* Hobbs, 1940a: 414, fig. 21 ("near the Yellow River at Milligan, Okaloosa County, Fla., at intersection of State Highway No. 41 and U.S. Highway No. 90" [Florida, USA]).
- Procambarus regalis* Hobbs & Robison, 1988
= *Procambarus (Girardiella) regalis* Hobbs & Robison, 1988: 398, figs. 3, 4, 14 ("De Ann Cemetery, about 1 mile (.6 km) west of the junction of State Routes 19 and 24 on latter at western city limit of Prescott, Nevada County, Arkansas (T. 11S, R. 22W, Sec. 8)" [USA]).
- Procambarus regiomontanus* Villalobos F., 1954b
= *Procambarus simulans regiomontanus* Villalobos F., 1954b: 289; pls. 1, 2 ("5 km N de Monterrey, N. L." [Nuevo León, Mexico]).
- Procambarus reimeri* Hobbs, 1979
= *Procambarus (Girardiella) reimeri* Hobbs, 1979: 804, fig. 1 ("roadside ditch about five miles northeast of Mena, Polk County, Arkansas, on unnumbered road to Iron Fork River" [USA]).
- Procambarus riojae* (Villalobos, 1944a)
= *Paracambarus riojae* Villalobos, 1944a: 162; pl. 1 ("Huachinango, estado de Puebla, riachuelos tributarios del río Necaxa" [Mexico]).
- Procambarus roberti* Villalobos Figueroa & Hobbs, 1974
= *Procambarus (Pennides) roberti* Villalobos Figueroa & Hobbs, 1974: 3, fig. 2 ("ditch from La Media Luna, 4.8 miles (6.6 km) south of Río Verde (on highway to Pedro Montoya) and 2.5 miles (4 km) west on dirt road to Mina El Refugio, San Luis Potosí, Mexico").
- Procambarus rodriguezii* Hobbs, 1943b: 203; pl. 2 ("cave, four kilometres northwest of the hacienda at Potrero Viejo, Paraje Nuevo, Vera Cruz, Mexico").
- Procambarus rogersi campestris* Hobbs, 1942b: 90; pl. 6, figs. 81–85 (about 12 miles south of Tallahassee, Leon County, Florida (Sec. 16–17, T.2S, R. 2W)" [USA] according to Hobbs, 1974).
- Procambarus rogersi expletus* Hobbs & Hart, 1959: 179, figs. 27–39 ("seepage slope, 0.9 mile north of Clarksville, Calhoun County, Florida, on State Highway 73" [USA]).
- Procambarus rogersi ochlockensis* Hobbs, 1942b: 89; pl. 5, figs. 76–80 ("7.3 miles west of Quincy, on U.S. Highway 90, Gadsden County, Florida (Sec. 1, T. 2N, R. 5W)" [USA according to Hobbs, 1974b]).
- Procambarus rogersi rogersi* (Hobbs, 1938)
= *Cambarus rogersi* Hobbs, 1938: 62, fig. 1 ("flat-woods four miles north of Blountstown on State Highway no. 6" [Florida, USA]).
- Procambarus ruthveni* (Pearse, 1911)
= *Cambarus ruthveni* Pearse, 1911: 110 ("Cuatotolapam, Cantón de Acayucan, Veracruz, Mexico" according to Hobbs, 1974b).
- Procambarus sbordonii* Hobbs, 1978
= *Procambarus (Austrocambarus) sbordonii* Hobbs, 1978: 201, fig. 2 ("Cueva del Nacimiento de Río S. Domingo, near the village of Bochil, at 1250 m" [Chiapas, Mexico]).
- Procambarus seminolae* Hobbs, 1942b: 142; pl. 10, figs. 166–170; pl. 24 [roadside excavation about nine miles northeast of Gainesville, on State Highway 13, Alachua County, Florida" [USA]).
- Procambarus shermani* Hobbs, 1942b: 61; pl. 3, figs. 36–40; pl. 18 ("about 12 miles southwest of Jay, Santa Rosa County, Florida, in the Escambia River swamp along McCaskill's Mill Creek" [USA]).
- Procambarus simulans* (Faxon, 1884)
= *Cambarus simulans* Faxon, 1884: 112 ("Dallas, Texas" [USA] according to Hobbs, 1974b).
= *Cambarus gallinus* Cockerell & Forter, 1900: 434, unnumbered text-figure ("Gallinas River at Las Vegas, New Mexico" [USA] according to Hobbs, 1974b).
= *Cambarus baumgartneri* Harris, 1901: 115 [nomen nudum].
- Procambarus spiculifer* (Le Conte, 1856)
= *Astacus spiculifer* Le Conte, 1856: 401 ("Athens, Clarke County, Georgia" [USA] according to Hobbs, 1974b).
- Procambarus steigmani* Hobbs, 1991b
= *Procambarus (Girardiella) steigmani* Hobbs, 1991b: 309, figs. 1, 2 ("Parkhill Prairie, a 52 acre tract of grassland in the Trinity River basin, 9.4 miles (15 km) north of U.S. Highway 380 off State Highway 36, Collin County, Texas (33°16'N 96°18'W)" [USA]).
- Procambarus strenthi* Hobbs, 1977b
= *Procambarus (Scapulicambarus) strenthi* Hobbs, 1977b: 412, figs. 1, 2 ("small stream 15 mi (24 km) W of Ciudad Valles, San Luis Potosí, Mexico").
- Procambarus suttkusi* Hobbs, 1953c: 173, pl. 9 ("tributary of Claybank Creek, 2.0 miles west of Ozark, Dale County, Alabama, on Rt. 27 [Choctawhatchee River drainage]" [USA]).
- Procambarus talpoides* Hobbs, 1981
= *Procambarus (Hagenides) talpoides* Hobbs, 1981: 329, figs. 17e, 118d, e, 125, 126, 127, 238 ("Hogtown Creek just southwest of the junction of 13th (U.S. Highway 441) and Boundary streets in Gainesville, Alachua County, Florida" [USA]).
- Procambarus texanus* Hobbs, 1971b: 87, fig. 2 ("Fish Hatchery near Smithville, Bastrop County, Texas" [USA]).
- Procambarus teziutlanensis* (Villalobos, 1947a)
= *Paracambarus teziutlanensis* Villalobos, 1947a: 240; pl. 2; pl. 3, figs. 5–8 ("Chignautla, a 5 km. al Oriente de Teziutlán, Estado de Puebla" [Mexico]).

- Procambarus tlapacoyanensis* (Villalobos, 1947b)
= *Paracambarus tlapacoyanensis* Villalobos, 1947b: 537; pl. 1, 2 (“Cañada de Tomata, Tlapacoyan, Veracruz” [Mexico]).
- Procambarus tolteca* Hobbs, 1943b: 198; pl. 1 (“stream about five miles north of Tomazunchale, at Palitla, San Luis Potosí, Mexico”).
- Procambarus troglodytes* (Le Conte, 1856)
= *Astacus troglodytes* Le Conte, 1856: 400 (“Georgia oryzaceis” [= rice fields in Georgia, USA]).
= *Astacus fossarum* Le Conte, 1856: 401 (“in fossis Georgia inferioris” [= ditches in lower Georgia]).
= *Astacus maniculatus* Le Conte, 1856: 401 (“in fossis Georgia inferioris” [= ditches in lower Georgia]).
- Procambarus trucleutus* Hobbs, 1954: 111, figs. 1–13 (“seepage area 11 miles north of Lyons in Emanuel County, Georgia, on U.S. Highway 1” [USA]).
- Procambarus tulane* Penn, 1953c: 163, figs. 1–12 (“unnamed tributary of Bayou D’Arbonne, 4 miles west of Dubach (on Louisiana Highway 288), Lincoln Parish, La.” [Louisiana, USA]).
- Procambarus vazquezae* Villalobos F., 1954a: 328; pls. 7, 8 (“Playa Norte de la Laguna de Catemaco, Ver.” [Veracruz, Mexico]).
- Procambarus veracruzanus* Villalobos F., 1954a: 323; pls. 5, 6 (“Presidio, 30 km. SE Córdoba, Veracruz. Cuenca del río Papaloapan” [Mexico]).
- Procambarus verrucosus* Hobbs, 1952c: 212, fig. 82 (“tributary of Caleba Creek (Alabama River system), 3.9 miles south of Tuskegee, Macon County, Ala., on U.S. Highway 29” [Alabama, USA]).
- Procambarus versutus* (Hagen, 1870)
= *Cambarus versutus* Hagen, 1870: 51; pl. 1, figs. 55–58; pl. 2, fig. 150 (“Spring Hill, Mobile County, Alabama” [USA] according to Hobbs, 1974b).
- Procambarus viaeviridis* (Faxon, 1914)
= *Cambarus viaeviridis* Faxon, 1914: 370; pl. 5 (“St. Francis River, Greenway, Clay Co., Arkansas” [USA]).
- Procambarus villalobosi* Hobbs, 1969c: 41, fig. 2 (“Cueva del Agua, 75 km al oeste de Valles, San Luis Potosí, Mexico”).
- Procambarus vioscai paynei* Fitzpatrick, 1990
= *Procambarus* (*Pennides*) *vioscai paynei* Fitzpatrick, 1990: 259, fig. 1 (“Big Black River at State Route 9, approx. 1 mile (1.6 km) S of Eupora, Choctaw-Webster counties, Mississippi” [USA]).
- Procambarus vioscai vioscai* Penn, 1946
= *Procambarus vioscai* Penn, 1946: 27, fig. 1 (“Big Creek at Fishville, about 3 miles east of Pollock, Grant Parish, La.” [Louisiana, USA]).
- Procambarus williamsoni* (Ortmann, 1905b)
= *Cambarus* (*Procambarus*) *williamsoni* Ortmann, 1905b: 439, figs. 1, 2, 3 (“about 4 to 5 miles due south of the town of Izabal, south of Rio Malagua, Los Amates, Province of Izabal, Guatemala”).
- Procambarus xilitlae* Hobbs & Grubbs, 1982
= *Procambarus* (*Scapulicambarus*) *xilitlae* Hobbs & Grubbs, 1982: 45, fig. 1 (“Hoya de las Guaguas, 10 kilometers south-southwest of Aquismón, and very near the town of Xilitla, San Luis Potosí, Mexico”).
- Procambarus xochitlanae* Hobbs, 1975
= *Procambarus* (*Villalobosus*) *xochitlanae* Hobbs, 1975: 16, fig. 5 (“Cueva de Los Camarones (Rio Tecolutla Basin), 3 km northwest of Xochitlán, Puebla” [Mexico]).
- Procambarus youngi* Hobbs, 1942b: 131; pl. 9, figs. 146–150; pl. 23 (“Guard House Branch, about one mile west of Weewahitchka on State Highway 52, Gulf County, Florida” [USA]).
- Procambarus zapoapensis* Villalobos F., 1954a
= *Procambarus ruthveni zapoapensis* Villalobos F., 1954a: 347; pls. 11, 12 (“Zapoapan de Cabaña, 11 km S. SE. de Catemaco, Veracruz. Cuenca del Río Papaloapan” [Mexico]).
- Procambarus zihuateuilensis* Villalobos, 1951: 394; pls. 8, 9 (“Arroyo de Tlatentilyan, Los Estajos, municipio de Zihuateutla, Puebla” [Mexico]).
- Procambarus zonangulus* Hobbs & Hobbs, 1990
= *Procambarus* (*Ortmannicus*) *zonangulus* Hobbs & Hobbs, 1990: 608, fig. 1 (“Dishman Road at Tram Road north of Meeker, Jefferson County, Texas (30°7’N, 94°15’W)” [USA]).
- Troglocambarus** Hobbs, 1942a
= *Troglocambarus* Hobbs, 1942a: 345 [type species *Troglocambarus maclanei* Hobbs, 1942a, by original designation; gender masculine].
= *Troglocambarus* Hobbs, 1942b: 146 [type species *Troglocambarus maclanei* Hobbs, 1942a, by monotypy; gender masculine].
- Troglocambarus maclanei* Hobbs, 1942a: 345; pls. 1, 2 (“Squirrel Chimney, a small cave about 11 miles north-west of Gainesville, Alachua County, Florida (Sec. 21, Twp. 9S, R. 18E)” [USA].
= *Troglocambarus maclanei* Hobbs, 1942b: 146; pls. 1; 10, figs. 171–175 (“Squirrel Chimney” [Florida, USA]).
- Family Cambaroididae** Villalobos, 1955
= Cambaroidinae Villalobos, 1955: 7.
- Cambaroides** Faxon, 1884
= *Astacus* Pallas, 1772: 81 [type species *Astacus Dauricus* Pallas, 1772, by monotypy; gender masculine; suppressed under the plenary powers for the purposes of the Law of Priority and the Law of Homonymy in Direction 12, see Anonymous, 1955].
= *Astacus* (*Cambaroides*) Faxon, 1884: 150 [type species *Astacus japonicus* De Haan, 1841 [in De Haan, 1833–1850], by subsequent designation in Faxon (1898); gender masculine].
- Cambaroides dauricus* (Pallas, 1772)
= *Astacus dauricus* Pallas, 1772: 81 (“Siberia”).
= *Astacus leptorhinus* Fischer de Waldheim, 1836: 467; pl. 5 (“rivière Chila en Daourie” [= Shilka River, Dauria, Russian Far East]).
- Cambaroides japonicus* (De Haan, 1841 [in De Haan, 1833–1850])
= *Astacus japonicus* De Haan, 1841 [in De Haan, 1833–1850]: 164; pl. 35, fig. 9 (“central-western Aomori Prefecture, Honshu” [Japan] according to Kawai & Fitzpatrick, 2004; lectotype designated by Yamagushi & Baba, 1993: 233).
= *Cambaroides neglectus* Skorikov, 1907: 116 [nomen nudum].
- Cambaroides koshevenikovi* Birstein & Vinogradov, 1934
= *Cambaroides dauricus koshevenikovi* Birstein & Vinogradov, 1934: 56, fig. 23E (“freshwater part of the Tatar Straits (Tatarskiy Proлив), Amur Liman near Pronge” [Russian Far East; translated from the original]).
- Cambaroides schrenckii* (Kessler, 1874)
= *Astacus Schrenckii* Kessler, 1874: 363 (“Ussri River, Amur River and Kidzi” [Russian Far East]; lectotype designated by Kawai & Tudge, 2008: 159).
= *Cambaroides schrenckii sachalinensis* Birstein & Vinogradov, 1934: 57 (“Sakhalin Island, in rivers flowing to Amur Liman” [Russian Far East; translated from the original]).
= *Austropotamobius pallipes bispinosus* Karaman, 1961: 12 (“Amorse, Tatanz” [? = lake in the Amur Basin, Russian Far East]; lectotype designated by Holthuis, 1964a: 47).
- Cambaroides similis* (Koelbel, 1892)
= *Astacus* (*Cambaroides*) *similis* Koelbel, 1892: 651, figs. 1–11 (“Kyonggi-do Province, South Korea”; lectotype designated by Kawai & Min, 2005: 785).
- Cambaroides wladivostokiensis* Birstein & Vinogradov, 1934
= *Cambaroides wladivostokiensis* Birstein & Vinogradov, 1934: 56, fig. 23C, D (“Peter the Great Bay basin (“Zaliv Petra Velikogo”), affluents of Muda-Dzian River” [Russian Far East; translated from the original]).
- Family Cricoidoscelosidae** †† Taylor, Schram & Shen, 1999
Cricoidoscelosus †† Taylor, Schram & Shen 1999
= *Cricoidoscelosus* Taylor, Schram & Shen 1999: 130 [type species *Cricoidoscelosus aethus* Taylor, Schram & Shen 1999, by original diagnosis and monotypy; gender masculine].
Cricoidoscelosus aethus Taylor, Schram & Shen 1999: 130, figs. 3, 7, 8 (“Lingyuan County, Liaoning Province” [P.R. China]).
- Superfamily Parastacoidea** † Huxley, 1879
Family Parastacidae † Huxley, 1879
= Parastacidae Huxley, 1879: 771.
= Austroastacidae Clark, 1936: 8.
= Euastacidae Riek, 1959: 255.
= Astacoidinae Starobogatov, 1996: 23.
= Parastacoidinae Starobogatov, 1996: 24.
- Aenigmastacus** †† Feldmann, Schweitzer & Leahy, 2011
= *Aenigmastacus* Feldmann, Schweitzer & Leahy, 2011: 3211 [type species *Aenigmastacus crandalli* Feldmann, Schweitzer & Leahy, 2011 by original designation; gender masculine].
Aenigmastacus crandalli †† Feldmann, Schweitzer & Leahy, 2011: 322, figs. 1–4 (“McAbee beds of the Kamloops Group at the McAbee locality, 50°47.181’ N, 121°08.568’ W, east from Cache Creek, British Columbia, Canada”).
- Astacoides** Guérin-Méneville, 1839
= *Astacoides* Guérin-Méneville, 1839: 109 [type species *Astacoides Goudotii* Guérin-Méneville, 1839, by monotypy; gender masculine].
Astacoides betsileoensis Petit, 1923
= *Astacoides madagascariensis* var. *betsileoensis* Petit, 1923: 219 (“vicinity of Fianarantsoa, Madagascar” according to Hobbs, 1987b).
Astacoides caldwelli (Spence Bate in Sclater, 1865)

- = *Astacoides Goudotii* Guérin-Méneville, 1839: 109 (“Madagascar”; lectotype designated by Holthuis, 1964b: 314; suppressed for the Purposes of the Principle of Priority but not the Principle of Homonymy and placed on the Official Index of Rejected and Invalid specific Names in Zoology in Opinion 519, see Anonymous, 1958b).
- = *Astacus caldwelli* Spence Bate in Sclater, 1865: 469; pl. 27 (“Madagascar, vicinity of Antananarivo”).
- Astacoides crosnieri* Hobbs, 1987b: 27, figs. 2a, b, 3c, 4, 6a, 10e, 11d, 12, 13e, 14, 15, 16 (“Marais d’Ampamaherana, situé à 25 km de Fianarantsoa sur la ligne de Chemin de fer, Fianarantsoa-Manakara, Madagascar”).
- Astacoides granulimanus* Monod & Petit, 1929
- = *Astacoides madagascariensis* var. *granulimanus* Monod & Petit, 1929: 22, figs. 1E, 4C, F, H, J, 6E, 7D–I, 8C–D, 9 (partim) (“Forêt d’Ikongo, Vinanitelo, Madagascar”; lectotype designated by Hobbs, 1987b: 36).
- Astacoides hobbsi* Boyko, Ravoahangimalala, Randriamasimanana & Razafindrazaka, 2005: 43, fig. 1 (“Andranofotsiorana, effluent of Ranomadio river, 20°19’S, 47°39’E, Fianarantsoa province, Madagascar”).
- Astacoides madagascariensis* (H. Milne Edwards & Audouin, 1839)
- = *Astacus madagascariensis* H. Milne Edwards & Audouin, 1839: 152 (“Madagascar”, probably “vicinity of Tananarive” according to Hobbs, 1987b; lectotype designated by Holthuis, 1964b: 311).
- = *Astacoides madagascariensis* var. *madagascariensis* Monod & Petit, 1929: 12, figs. 1C, 1bis, I–F, 4G, O, P, 5F, 6A–C, 8E, F (“Manjakatempo (Ankaratra); Sambaina (prov. du Vakianankaratra); région d’Antsirabe (province du Vakianankaratra); Vakianankaratra” [Madagascar]).
- = *Astacoides madagascariensis* var. *brevirostris* Monod & Petit, 1929: 18, figs. 1A, 1bis F, H, 3D, 4D, M, N, 5A, C–E, 5bis, 6D, 8A, B (“environs de Tananarive; marché de Tananarive; ruisseau de Tananarive” [Madagascar]).
- Astacoides petiti* Hobbs, 1987b: 31, figs. 3c, 6b, 10b, 12, 13f, 14, 17, 18 (“Fond de la vallée d’Isaka (= Isaha?), Madagascar”).
- Astacopsis** † Huxley, 1879
- = *Astacopsis* Huxley, 1879: 764 [type species *Astacus franklinii* Gray in Eyre, 1845, by monotypy; gender feminine].
- Astacopsis franklinii* † (Gray in Eyre, 1845)
- = *Astacus franklinii* Gray in Eyre, 1845: 409; pl. 3, fig. 1 (“Van Diemen’s Land” [= Tasmania, Australia]; lectotype (as lectoholotype) designated by Riek, 1969: 898).
- = *Astacopsis fluviatilis* Riek, 1969: 912, fig. 16A (“Hobart Creek, Hobart” [Tasmania, Australia]).
- Astacopsis gouldi* Clark, 1936: 35; pl. 7, fig. 28 (“Circular Head, Tas.” [Tasmania, Australia]; lectotype (as type) designated by Riek, 1969: 898).
- Astacopsis tricornis* Clark, 1936: 36; pl. 1, fig. 7; pl. 7, fig. 29 (“Tasmania: Lake St. Clair” [Australia]; lectotype (as type) designated by Clark, 1939: 121, see Lew Ton & Poore, 1987).
- Cherax** Erichson, 1846
- = *Cherax* Erichson, 1846: 88 [type species *Astacus (Cheraps) Preissii* Erichson, 1846, by monotypy; gender masculine; accepted as the Valid Original Spelling and placed on the Official List of Generic Names in Zoology in Opinion 519, see Anonymous, 1958b].
- = *Cheraps* Erichson, 1846: 101 [considered to be an Invalid Original Spelling for *Cherax* Erichson, 1846 and placed on the Official Index of Rejected and Invalid Names in Zoology in Opinion 519, see Anonymous, 1958b].
- = *Astaconephrops Nobili*, 1899: 244 [type species *Astaconephrops Albertisii* Nobili, 1899, by monotypy; gender masculine].
- = *Parachaeraps* Smith, 1912: 161 [type species *Astacus bicarinatus* Gray in Eyre, 1845, by monotypy; gender masculine].
- Cherax albertisii* (Nobili, 1899)
- = *Astaconephrops Albertisii* Nobili, 1899: 244 (“Katau” [= Katau River, Papua New Guinea]).
- = *Cherax divergens* Holthuis, 1950: 3, fig. 1 (“Upper Fly River, 5 miles below Palmer Junction, Western Division of Papua, latitude 5°58’ S., longitude 141° 28’ E.” [Papua New Guinea]).
- Cherax albidus* Clark, 1936: 28; pl. 1, fig. 4; pl. 6, fig. 24 (“Nurrabiel” [Victoria, Australia]; lectotype designated by Lew Ton & Poore, 1987: 23).
- Cherax austini* Coughran, Dawkins, Hobson & Furse, 2012: 47, fig. 2 (“Whitsunday Islands National Park, southeastern corner of Whitsunday Island, Queensland; 20°17’50”S 149°02’51”E” [Australia]).
- Cherax barretti* Clark, 1941a: 31; pl. 10, fig. 1 (“Wessel Island, Japanese Creek” [Northern Territory, Australia]).
- Cherax bicarinatus* (Gray in Eyre, 1845)
- = *Astacus bicarinatus* Gray in Eyre, 1845: 410; pl. 3, fig. 2 (“Port Essington, N.T.” [Northern Territory, Australia]; lectotype (as lectoholotype) designated by Riek, 1969: 899).
- Cherax boschmai* Holthuis, 1949: 322; pl. 6, fig. 1; pl. 9, fig. 4 (“Paniai Lake” [Papua Province, Indonesia]).
- Cherax boesemani* Lukhaup & Pekny, 2008
- = *Cherax (Astaconephrops) boesemani* Lukhaup & Pekny, 2008: 331, figs. 1–5 (“Indonesia, Western Irian Jaya, Kais River Drainage, at the shorelines of the Ajamaru Lakes” [= Ajamaru Lakes, West Papua Province]).
- Cherax buitendijkae* Holthuis, 1949: 315; pl. 4, fig. 3; pl. 5, fig. 1; pl. 9, fig. 1 (“Paniai Lake” [Papua Province, Indonesia]).
- Cherax cainii* Austin & Ryan, 2002: 360, figs. 2, 3, 4 (“Scott R., Brennan Bridge, Scott R. Road, 12 km northeast of Augusta, southwestern Western Australia” [Australia]).
- Cherax cairnsensis* Riek, 1969: 914 (“near Anderson St., Cairns, N. Qld.” [Queensland, Australia]).
- Cherax cartalacoolah* Short, 1993: 55, figs. 1, 2, 3, 4A, B (“Cape Flattery, second creek south of headland, 14°59.2’S 145°20.2’E” [Queensland, Australia]).
- Cherax cid* Coughran, Dawkins, Hobson & Furse, 2012: 51, fig. 3 (“unnamed stream flowing into Cid Harbour, Whitsunday Islands National Park, western side of Whitsunday Island, Queensland; 20°15’31”S 148°57’04”E” [Australia]).
- Cherax communis* Holthuis, 1949: 319; pl. 5, fig. 3; pl. 7, fig. 3; pl. 9, fig. 3 (“Paniai Lake” [Papua Province, Indonesia]).
- Cherax crassimanus* Riek, 1967a: 119, fig. 5d; pl. 3B (“Beedelup Falls, Pemberton area, W. A.” [Western Australia, Australia]).
- Cherax cuspidatus* Riek, 1969: 913, fig. 15F (“20 miles south of Port Macquarie, N.S.W.” [New South Wales, Australia]).
- Cherax depressus* Riek, 1951: 375, figs. 7–9 (“Mt. Coot-tha, Brisbane” [Queensland, Australia]).
- Cherax destructor* Clark, 1936: 26; pl. 1, figs. 3, 5; pl. 5, fig. 23 (“ponds in University grounds, Melbourne, Vic.” [Victoria, Australia]; lectotype designated by Lew Ton & Poore, 1987: 23).
- = *Cherax davisii* Clark, 1941a: 33; pl. 10, fig. 3 (“New South Wales: Dumaresq Creek, Armidale” [Australia]).
- = *Cherax esculus* Riek, 1956: 6 (“Peel River at Nundle, N.S.W.” [New South Wales, Australia]).
- Cherax dispar crassus* Riek, 1951: 372 (“Caboolture, Queensland” [Australia]).
- Cherax dispar dispar* Riek, 1951
- = *Cherax dispar* Riek, 1951: 371, figs. 2, 3 (“Sandy Creek, Moorooka, Brisbane” [Queensland, Australia]).
- Cherax dispar elongatus* Riek, 1951: 372, fig. 4 (“Lake McKenzie, Fraser Island, Queensland” [Australia]).
- Cherax gherardii* Patoka, Bláha & Kouba, 2015a
- = *Cherax (Astaconephrops) gherardii* Patoka, Bláha & Kouba, 2015a: 527, figs. 1–3 (“surrounding tributary streams to Ajamaru (also Ajamaru or Aiamaru) Lakes, West Papua, Indonesia (GPS S1°16’23.18” E132°12’21”)”).
- = *Cherax (Astaconephrops) gherardiae* Patoka, Bláha & Kouba, 2015b: 830 [unjustified emendation under Art. 32.5.1].
- Cherax glaber* Riek, 1967a: 120, fig. 5f; pl. 4B (“12 miles north of Augusta, W.A.” [Western Australia, Australia]).
- Cherax gladstonensis* Riek, 1969: 915 (“Gladstone, Qld.” [Queensland, Australia]).
- Cherax holthuisi* Lukhaup & Pekny, 2006
- = *Cherax (Cherax) holthuisi* Lukhaup & Pekny, 2006: 101, figs. 1–4 (“Indonesia, Western Irian Jaya [= West Papua province], Kais River Drainage, at the shorelines of the Aitinjo Lake, situated about 25 km southeast of Ajamaroe”).
- Cherax leckii* Coughran, 2005a: 191, figs. 2, 3 (“ephemeral tributary of Koreelah Creek (dry sclerophyll), Koreelah National Park, north-eastern N.S.W.; 28°16.932’S 152°28.578’E” [New South Wales, Australia]).
- Cherax longipes* Holthuis, 1949: 317; pl. 5, fig. 2; pl. 9, fig. 2 (“Meijepa, Tigi Lake” [Papua Province, Indonesia]).
- Cherax lorentzi aruanus* Roux, 1911
- = *Cheraps aruanus* Roux, 1911: 88, figs. 1–3 (“Ngaigouli, Pobdjetour (Trangan); Seltouli and Manoumbai (Kobroor), Arou” [=Aru Islands, Maluku Province, Indonesia]).
- Cherax lorentzi lorentzi* Roux, 1911

- = *Cheraps lorentzi* Roux, 1911: 97, figs. 4, 5 (“near Mapar, Manikion District, N.W. New Guinea, W. of Geelvink Bay, 1°42’S, 133°50’E” [West Papua Province, Indonesia], lectotype designated by Holthuis, 1949: 305).
- Cherax minor* Holthuis, 1996
= *Cherax (Astaconephrops) minor* Holthuis, 1996: 361, figs. 1, 2 (“Sungai Kurao, Wurigelebur, Irian Jaya, 3°47’S 138°42’E” [Papua Province, Indonesia]).
- Cherax misolicus* Holthuis, 1949: 307; pl. 7, fig. 1; pl. 8, fig. 3 (“Misool, off N.W. New Guinea, 1°40’–2°4’S 129°44’–130°30’E, in small rivulet” [West Papua Province, Indonesia]).
- Cherax monticola* Holthuis, 1950: 7, figs. 2–4 (“Ibele River, 15 km northeast of Habbema Lake, altitude 2250 m, latitude 4°S, longitude 138°44’ E” [Papua Province, Indonesia]).
- Cherax murido* Holthuis, 1949: 313; pl. 4, fig. 2; pl. 8, fig. 6 (“Paniai Lake” [Papua Province, Indonesia]).
- Cherax neopunctatus* Riek, 1969: 913 (“Coffs Harbour, N.S.W.” [New South Wales, Australia]).
- Cherax nucifraga* Short, 1991: 115, figs. 1–4 (“Palm Springs, near Channel Pt, Northern Territory, 13°11’S, 130°10.5’E” [Australia]).
- Cherax pallidus* Holthuis, 1949: 311; pl. 4, fig. 1; pl. 8, fig. 5 (“Paniai Lake” [Papua Province, Indonesia]).
- Cherax paniaicus* Holthuis, 1949: 324; pl. 6, fig. 2; pl. 9, fig. 5 (“Paniai Lake” [Papua Province, Indonesia]).
- Cherax papuanus* Holthuis, 1949: 309; pl. 2, fig. 2; pl. 8, fig. 4 (“Lake Marguerite (= Lake Kutubu), Papua, 6°22’S, 143°17’E” [Papua New Guinea]).
- Cherax parvus* Short & Davie, 1993: 70, figs. 1–4 (“O’Leary Ck, tributary of the Tully R. above Koombuloomba Dam, 17°50.7’S, 145°37.7’E” [Queensland, Australia]).
- Cherax peknyi* Lukhaup & Herbert, 2008
= *Cherax (Cherax) peknyi* Lukhaup & Herbert, 2008: 213, figs. 1, 2, 3A–G (“Tamu Creek, Fly River Drainage, 7°34’ S 141°03’ E, Western Province, PNG” [Papua New Guinea]).
- Cherax plebejus* (Hess, 1865)
= *Astacoides plebejus* Hess, 1865: 164; pl. 7, fig. 17 [“Sydney”]; presumed to be in error by Riek (1967a) who considers the type series to come from “Albany area, Western Australia” [Australia].
= *Chaeraps intermedius* Smith, 1912: 168; pl. 24, fig. 2; pl. 27, fig. 34 (“Western Australia” [Australia]).
- Cherax preissii* (Erichson, 1846)
= *Astacus (Cheraps) Preissii* Erichson, 1846: 101 (“near Albany” [Western Australia, Australia]; neotype designated by Riek (1951: 377).
= *Cheraps preissii* var. *angustus* McCulloch, 1914: 231; pl. 32 (“near Albany” [Western Australia, Australia]; lectotype (as holotype) designated by Riek, 1951: 377, valid designation under Art. 74.5 (ICZN, 1999)).
- Cherax pulcher* Lukhaup, 2015
= *Cherax (Astaconephrops) pulcher* Lukhaup, 2015: 2, figs. 1–5 (“Hoa Creek, Teminabuan region, Kepala Burung (Vogelkop) Peninsula, West Papua, Indonesia”).
- Cherax punctatus* Clark, 1936: 29; pl. 1, fig. 6; pl. 6, fig. 25 (“Queensland: Coorari” [Australia]).
- Cherax quadricarinatus* (von Martens, 1868)
= *Astacus quadricarinatus* von Martens, 1868: 617 (“Cap York” [= Cape York, Queensland, Australia]).
- Cherax quinquecarinatus* (Gray in Eyre, 1845)
= *Astacus quinque-carinatus* Gray in Eyre, 1845: 410; pl. 3, fig. 3 (“Western Australia, near Swan River” [Australia]).
= *Cherax glabrimanus* Riek, 1967a: 117, fig. 5c; pl. 3A (“10 miles south of Yallingup, W.A.” [Western Australia, Australia]).
= *Cherax neocarinaratus* Riek, 1967a: 118 (“10 miles east of Blackwood River, Western Australia” [Australia]).
- Cherax rhynchotus* Riek, 1951: 377, fig. 12 (“Mapoon, Queensland” [Australia]).
- Cherax robustus* Riek, 1951: 376, fig. 10 (“Lake Birrabreen, Fraser Island” [Queensland, Australia]).
- Cherax rotundus* Clark, 1941a: 34; pl. 10, fig. 2 (“Queensland: Muddy River, Severn” [Australia]).
- Cherax setosus* Riek, 1951
= *Cherax rotundus setosus* Riek, 1951: 385 (“Booral, Karuah River, Port Stephens, N.S.W.” [New South Wales, Australia]).
- Cherax snoevden* Lukhaup, Panteleit & Schrimpf, 2015: 4, figs. 1–5. (“Oinsok River Drainage, Sawiat District, Kepala Burung (Vogelkop) Peninsula, West Papua, Indonesia”).
- = *Cherax (Cherax) subterigneus* Patoka, Bláha & Kouba, 2015b: 831, figs. 1–5 (“Kais River drainage, at the shoreline of Aitinjo Lake, about 20–25 km southeast of Ajamaru Lakes, West Papua (GPS 1°25’55.895”S 132°22’55.996”E)” [Indonesia]).
- Cherax solus* Holthuis, 1949: 326; pl. 6, fig. 3; pl. 9, fig. 6 (“Meijepa, Tigi Lake” [Papua Province, Indonesia]).
- Cherax tenuimanus* Smith, 1912
= *Chaeraps tenuimanus* Smith, 1912: 166; pl. 22; pl. 27, fig. 30 (“Margaret River, Western Australia” [Australia]).
- Cherax wrospinosus* Riek, 1969: 916 (“Indooroopilly, Brisbane, Qld.” [Queensland, Australia]).
- Cherax warsamsonicus* Lukhaup, Eprilurahman & von Rintelen, 2017: 154, figs. 1–5 (“unnamed creek draining into Warsamson River, north of Sorong City, 0°49’16.62”S 131°23’3.34”E, West Papua, Indonesia”).
- Cherax wasselli* Riek, 1969: 914 (“Bridge Spring, between Rocky R. and Scrubby C., Cape York, Qld.” [Queensland, Australia]).
- Engaeus Erichson, 1846**
= *Astacus (Engaeus) Erichson*, 1846: 102 [type species *Astacus (Engaeus) fossor* Erichson, 1846, by subsequent designation in Clark (1936); gender masculine].
= *Pseudengaeus* Clark, 1936: 47 [type species *Pseudengaeus strictifrons* Clark, 1936, by original designation; gender masculine].
= *Austroastacus* Clark, 1936: 51 [type species *Engaeus hemircirratulus* Smith & Schuster, 1913, by original designation; gender masculine].
- Engaeus affinis* Smith & Schuster, 1913: 120, figs. 23, 24, 25, 26 (“Warburton, Vic.” [Victoria, Australia] according to Riek, 1969).
= *Engaeus villosus* Clark, 1936: 44; pl. 1, fig. 10; pl. 9, fig. 36 (“Victoria: Acheron River flats, near Marysville” [Australia]).
- Engaeus australis* Riek, 1969: 905, fig. 14D (“Lilly Pilly Gully, Wilson’s Promontory, Vic.” [Victoria, Australia]).
- Engaeus cisternarius* Suter, 1977: 78, figs. 1–3 (“in *Nothofagus cunninghamii* rain-forest, at a tributary of the Dip River, north-western Tasmania, grid reference (G.R) 7915635505” [Australia]).
- Engaeus cucularius* (Erichson, 1846)
= *Astacus (Engaeus) cucularius* Erichson, 1846: 102 (“Vandiemensland” [Tasmania, Australia]).
- Engaeus curvisuturus* Horwitz, 1990: 498, fig. 18 (“Yarra R. plains and slightly up the hill-slope, near bridge over Yarra R. at Warburton, GR 8022; 879 210” [Victoria, Australia]).
- Engaeus cymus* (Clark, 1936)
= *Austroastacus cymus* Clark, 1936: 53, fig. 2 (“Victoria: Dondangdale (between Myrtleford and Whitfield)” [Australia]).
= *Engaeus parvulus* Riek, 1951: 386 (“Blundells, Condor Creek, A.C.T.” [Australian Capital Territory, Australia]).
- Engaeus disjuncticus* Horwitz, 1990: 544, fig. 29 (“small tributary of Rubicon R, due E. of Elizabeth Town on Weetah Rd, N. Tas.” [Tasmania, Australia]).
- Engaeus fossor* (Erichson, 1846)
= *Astacus (Engaeus) fossor* Erichson, 1846: 102 (“Tasmania” [Australia]; lectotype designated by Horwitz, 1990: 442).
= *Engaeus ignotus* Clark, 1939: 124; pl. 13, fig. 8–8b (“Smithton” [Tasmania, Australia]).
- Engaeus fultoni* Smith & Schuster, 1913: 126 (“Fern Tree Gully and Cape Otway Forest, Victoria” [Australia]).
- Engaeus granulatus* Horwitz, 1990: 556, fig. 31 (“Browns Ck, upstream from road, at the mouth of creek, E. of Port Sorell, Tas.” [Tasmania, Australia]).
- Engaeus hemircirratulus* Smith & Schuster, 1913: 123, figs. 34, 35, 37, 38 (“Thorpdale; Warragul, Moyarra (near Oultrim); Kongwak (near Jumbanna), Gippsland” [Victoria, Australia]).
= *Engaeus jumbanna* Riek, 1969: 905, fig. 14E (“Kongwak, near Jumbanna, south Gippsland, Vic.” [Victoria, Australia]).
- Engaeus karnanga* Horwitz, 1990: 465, fig. 11 (“swamp at Lilly Pilly Gully, Wilsons Promontory, Vic., GR 8020: 864 347” [Victoria, Australia]; in error, considered to be “Moyarra near Oultrim [= Outtrim]” [Victoria, Australia] by Lew Ton & Poore, 1987).
- Engaeus laevis* (Clark, 1941a)
= *Geocherax laevis* Clark, 1941a: 35; pl. 10, fig. 4 (“Victoria: Bunyip” [Australia]).
- Engaeus langana* Horwitz, 1990: 566, fig. 33 (“seepage with pipe outlet at beach, near campsite/boat launch on E. coast of Rocky Cape, in National Park, GR 8016: 743 750” [Tasmania, Australia]).
- Engaeus leptorhynchus* Clark, 1939: 122; pl. 13, figs. 6–6b (“Pioneer Mine, Derby” [Tasmania, Australia]).
- Engaeus lyelli* (Clark, 1936)

- = *Geocharax lyelli* Clark, 1936: 32, fig. 1 (“Gisborne, Vic.” [Victoria, Australia]; lectotype (as type) designated by Riek, 1969: 880).
- Engaeus mairener* Horwitz, 1990: 550, fig. 30 (“small creek in tea-tree swamp, off Big Hill Rd, 1 km E. of Lefroy, NE. Tas., GR 8215: 985 495” [Tasmania, Australia]).
- Engaeus mallacoota* Horwitz, 1990: 573, fig. 34 (“Double Ck along Nature Trail, in Croajingolong Natl Pk, on Genoa-Mallacoota Rd, E. Vic., GR 8822: 373 426” [Victoria, Australia]).
- Engaeus martigener* Horwitz, 1990: 578, fig. 35 (“upper reaches of Fotheringate Ck, at Strzelecki Peaks, Flinders Is., GR 8517: 913 493” [Tasmania, Australia]).
- Engaeus merosetosus* Horwitz, 1990: 470, fig. 12 (“tributary of Waurn Ponds Ck in cleared paddock below dam, 2 km N. of Mt. Moriac in W. Vic.” [western Victoria, Australia]).
- Engaeus nulloporius* Horwitz, 1990: 561, fig. 32 (“tea-tree swamp, 1.5 km S. of 3-way corner (Frankford, Glengarry, Birralec) of road, N. Tas.” [northern Tasmania, Australia]).
- Engaeus orientalis* Clark, 1941a: 39; pl. 10, fig. 8 (“Victoria: Cann River Valley; Scanlon’s Creek; Orbost” [Australia]).
- Engaeus orramakunna* Horwitz, 1990: 583, fig. 36 (“tributary of Pipers R on Lilydale Rd, about 3 km S. of Lilydale, NE. Tas., GR 8315: 181 307” [north-eastern Tasmania, Australia]).
- Engaeus phyllocercus* Smith & Schuster, 1913: 122, figs. 30, 31, 36 (“Narracan River, Thorpdale, Trafalgar” [Victoria, Australia]).
- Engaeus quadrimanus* Clark, 1936: 41; pl. 8, fig. 32 (“Warragul” [Victoria, Australia]; lectotype designated by Horwitz, 1990: 455).
= *Engaeus marmoratus* Clark, 1941a: 39; pl. 10, fig. 7 (“Victoria: South Buchan” [Australia]).
- Engaeus rostrogaleatus* Horwitz, 1990: 588, fig. 37 (“Ryton Junction on Midland Highway, about 30 km due S. of Morwell, Eastern Strzelecki Ranges, Vic., GR 8120: 453 354” [Victoria, Australia]).
- Engaeus sericatus* Clark, 1936: 40; pl. 8, fig. 34 (“Victoria: Croydon” [Australia]).
- Engaeus spinaudatus* Horwitz, 1990: 594, fig. 38 (“plain at second crossing of Surveyors Ck after Scottsdale on Old Waterhouse Rd, NE. Tas., GR 8415: 504 517” [north-eastern Tasmania, Australia]).
- Engaeus sternalis* (Clark, 1936)
= *Pseudengaeus sternalis* Clark, 1936: 48; pl. 9, fig. 41 (“Warragul, Vic.” [Victoria, Australia]; lectotype (as type) designated by Riek, 1969: 889).
- Engaeus strictifrons* (Clark, 1936)
= *Pseudengaeus strictifrons* Clark, 1936: 47; pl. 9, fig. 40 (“Victoria: Portland” [Australia]).
- Engaeus tayatea* Horwitz, 1990: 599, fig. 39 (“small tributary of Pearly Brook near bridge on Pearly Brook Rd, about 8 km due W. of Mt Horror, NE. Tas., GR 8415: 539 539” [northeastern Tasmania, Australia]).
- Engaeus tuberculatus* Clark, 1936: 43; pl. 9, fig. 39 (“Victoria: Sherbrook Falls; Dandenong; Warburton” [Australia]).
= *Engaeus connectus* Riek, 1969: 906, fig. 14F (“2 miles south of Powelltown, Laver’s Creek, on Noojee Road, Vic.” [Victoria, Australia]).
- Engaeus ustrictus* Riek, 1969: 904, fig. 14C (“Dandenong Creek, at Alpine Road, Vic.” [Victoria, Australia]).
- Engaeus victoriensis* Smith & Schuster, 1913: 121, figs. 27, 28, 29, 32, 33 (“Dandenong Ranges, Vic.” [Victoria, Australia] according to Riek, 1969; lectotype (as type) designated by Riek, 1969: 879; considered lost by Lew Ton & Poore, 1987).
- Engaeus yabbimumba* Horwitz, 1994: 439, fig. 1 (“Burnie Park, from burrow in seepage area in gully of Shorewell Creek below Oldacre Falls (GR 8015 068 551)” [Tasmania, Australia]).
- Engaewa Riek, 1967a**
= *Engaewa* Riek, 1967a: 106 [type species *Engaewa subcoerulea* Riek, 1967a, by original designation; gender feminine].
- Engaewa pseudoreducta* Horwitz & Adams, 2000: 670, figs. 7C, 8B, 9B (“Australia: Western Australia, near Osmington, north-east of Margaret Riv.”).
- Engaewa reducta* Riek, 1967a: 108, fig. 3 (“Block 1041, ½ mile c. north of Quindalup Common, near Dunsborough, W. A.” [Western Australia, Australia]).
- Engaewa similis* Riek, 1967a: 110, fig. 4 (“Augusta, W. A.” [Western Australia, Australia]).
- Engaewa subcoerulea* Riek, 1967a: 107, fig. 2; pl. 1 (“Inlet River, 15 miles north-west of Walpole, W. A.” [Western Australia, Australia]).
- Engaewa walpolea* Horwitz & Adams, 2000: 673, figs. 10A–J (“Australia, Western Australia, The Knoll Scenic Drive, Walpole”).
- Euastacus Clark, 1936**
= *Euastacus* Clark, 1936: 10 [type species *Cancer serratus* Shaw, 1794 (nec Forskål, 1775), by original designation; gender masculine].
= *Euastacoides* Riek, 1956: 4 [type species *Euastacoides setosus* Riek, 1956, by original designation; gender masculine].
- Euastacus angustus* Furse, Dawkins & Coughran, 2013: 107, fig. 3. (“unnamed tributary, Border Ranges National Park, northeastern New South Wales; 28°S 153°E” [Australia]).
- Euastacus armatus* (von Martens, 1866)
= *Astacus armatus* von Martens, 1866: 35 (“Murray River, Australia”).
= *Euastacus elongatus* Clark, 1941b: 12; pl. 1 (“Victoria: Echuca, Murray River” [Australia]).
- Euastacus australasiensis* (H Milne Edwards, 1837 [in H. Milne Edwards, 1834–1840])
= *Astacus australasiensis* H Milne Edwards, 1837 [in H. Milne Edwards, 1834–1840]: 332; pl. 24, figs. 1–5 (“Sydney area, New South Wales” [Australia] according to Morgan, 1997).
= *Astacoides nobilis* Dana, 1852: 526; pl. 33, fig. 3a–b (“New South Wales?” [Australia]).
- Euastacus balanensis* Morgan, 1988: 1, figs. 3, 4 (“Qld, tributary of Davies Ck., Lamb Range, Atherton Tableland, (17°03’S, 145°37’E)” [Queensland, Australia]).
- Euastacus bidawalus* Morgan, 1986: 19, figs. 10, 11 (“Vic., Chandlers Ck., near junction with Cann R., 27 km north of Cann River, (37°20’S, 149°13’E.)” [Victoria, Australia]).
- Euastacus bindal* Morgan, 1989: 555, fig. 2 (“upper North Creek, Mt. Elliot, (19°30’S, 146°58’E), NEQ” [NE Queensland, Australia]).
- Euastacus binzayedii* Furse, Dawkins & Coughran, 2013: 105, fig. 2. (“unnamed tributary/gully in Lamington National Park, southeast Queensland; 28°S 153°E” [Australia]).
- Euastacus bispinosus* Clark, 1941b: 22; pl. 7 (“Victoria: Glenelg” [Australia]; lectotype (as holotype) designated by Morgan, 1986: 24).
- Euastacus brachythorax* Riek, 1969: 912, fig. 16F (“Brown Mt., N.S.W.” [New South Wales, Australia]).
- Euastacus clarkae* Morgan, 1997: 30, figs. 13, 14 (“NSW Tributary of Cockerawombeeba Creek, tributary of Forbes River, north of Birdwood, (31°11’S 152°22’E)” [New South Wales, Australia]).
- Euastacus claytoni* Riek, 1969: 909, fig. 16D (“Maclaughlin R., N.S.W.” [New South Wales, Australia]).
- Euastacus crassus* Riek, 1951
= *Euastacus nobilis crassus* Riek, 1951: 383 (“small stream at Bendora, A.C.T.” [Australian Capital Territory, Australia]).
- Euastacus dalagarbe* Coughran, 2005b: 362, fig. 4 (“minor gully feeding Brindle Creek (rainforest), Border Ranges National Park, northeastern N.S.W.; 28°22.789’S 153°04.334’E” [New South Wales, Australia]).
- Euastacus dangadi* Morgan, 1997: 42, figs. 19, 20 (“NSW Stockyard Creek, downstream of Cedar Park in Ingalba State Forest, north of Kempsey, (30°53’S 152°48’E)” [New South Wales, Australia]).
- Euastacus dharawalus* Morgan, 1997: 46, figs. 21, 22 (“NSW, Fitzroy Falls, stream above Falls” [New South Wales, Australia]).
- Euastacus diversus* Riek, 1969: 908 (“30 miles north of Orbost, Vic” [Victoria, Australia]).
- Euastacus eungella* Morgan, 1988: 8, figs. 5, 6 (“Qld, tributary of Cattle Ck (North Branch), near Mt Dalrymple, Eungella National Park, west of Mackay, (21°02’S 148°37’E)” [Queensland, Australia]).
- Euastacus fleckeri* (Watson, 1935)
= *Astacopsis fleckeri* Watson, 1935: 233; pl. 34 (“Root’s Creek, near Mt. Carbine, in the Mt. Molloy district, about 80 miles west of Cairns” [Queensland, Australia]).
- Euastacus gamilaroi* Morgan, 1997: 50, figs. 23, 24 (“NSW Hanging Rock (near Nundle)” [New South Wales, Australia]).
- Euastacus girumulayn* Coughran, 2005b: 365, fig. 5 (“Tuntable Creek, above falls, Nightcap National Park, northeastern N.S.W.; 28°33.234’S 153°17.785’E” [New South Wales, Australia]).
- Euastacus gumar* Morgan, 1997: 53, figs. 25, 26 (“NSW Gorge Creek, Richmond Range State Forest, on Gorge Creek-Sextonville Road, (28°45’S 152°42’E)” [New South Wales, Australia]).
- Euastacus guruhgi* Coughran, 2005b: 366, fig. 6 (“Korrumbyn Creek, adjacent to visitor carpark (rainforest), Mount Warning National Park, northeastern N.S.W.; 28°23.875’S 153°16.893’E” [New South Wales, Australia]).
- Euastacus guwimus* Morgan, 1997: 57, fig. 27 (“NSW Tianjara Creek above Falls, tributary Shoalhaven River, near Tianjara, (35°07’S 150°20’E)” [New South Wales, Australia]).
- Euastacus hirsutus* (McCulloch, 1917)

- = *Astacopsis serratus* var. *hirsutus* McCulloch, 1917: 238 (“Belmore Falls Creek, which runs into the Kangaroo River, New South Wales” [Australia]).
- = *Euastacus keirensis* Riek, 1969: 910, fig. 16C (“Mt. Keira, south coast of New South Wales” [Australia]).
- Euastacus hystricosus* Riek, 1951: 380 (“Yabba Creek, Yabba, Queensland” [Australia]).
- Euastacus jagabar* Coughran, 2005b: 368, fig. 7 (“tributary to Sheepstation Creek, Border Ranges National Park, northeastern N.S.W.; 28°23.900'S 153°01.500'E” [New South Wales, Australia]).
- Euastacus jagara* Morgan, 1988: 44, figs. 24, 25 (“Qld, Flaggy Ck., 3,000 ft, Mistake Mts. via Laidley” [Queensland, Australia]).
- Euastacus kershawi* (Smith, 1912)
- = *Astacopsis kershawi* Smith, 1912: 160; pls. 19, 20 (“Vic., Moe River, Gippsland” [Victoria, Australia]; lectotype (as holotype) designated by Riek, 1969: 894; lectotype designation by Morgan (1986: 38) invalid, see Lew Ton & Poore, 1987).
- Euastacus maccai* McCormack & Coughran, 2008: 472, figs. 2, 3A (“ephemeral wet area within the drainage of Uriamukka Creek, a tributary of the Nowendoc River, which joins the Manning River, New South Wales” [Australia]).
- Euastacus maidae* (Riek, 1956)
- = *Euastacoides maidae* Riek, 1956: 5 (“upper reaches of Currumbin Creek, south-east Queensland” [Australia]).
- Euastacus mirangudjin* Coughran, 2002: 26, figs. 2–4 (“Iron Pot Creek, an upper tributary of the Richmond River, approximately 30 km NW of Kyogle (28°28'30"S 152°45'E)” [New South Wales, Australia]).
- Euastacus monteithorum* Morgan, 1989: 558, fig. 3 (“Beauty Spot 98 (Queensland Department of Forestry), headwaters of Kroombit Creek, Kroombit Tops, (24°22'S 151°00'E), central Q.” [Queensland, Australia]).
- Euastacus morgani* Coughran & McCormack, 2011: 18, figs. 1, 2 (“Australia, New South Wales, tributary of Little Nymboida River, upstream of Eastern Dorrigo Way road crossing near Lowanna, on periphery of Bindarri National Park, rainforest, 30.2288°S 152.9203°E”).
- Euastacus neodiversus* Riek, 1969: 908 (“National Park, Wilson’s Promontory, in stream of E. slope of Sealers Cover track” [Victoria, Australia] according to Lew Ton & Poore, 1987).
- Euastacus neohirsutus* Riek, 1956: 3 (“twenty miles west of Dorrigo, N.S.W.” [New South Wales, Australia]).
- = *Euastacus aquilus* Riek, 1969: 911 (“near Point Loukout, New England National Park, N.S.W.” [New South Wales, Australia]).
- Euastacus pilosus* Coughran & Leckie, 2007: 309, figs. 2, 3B, 6 (“lower reaches of Flaggy Creek, a short distance upstream of its junction with the Cataract River, approximately 3 km north of Sandy Hill and the Bruxner Highway, and 13 km west/northwest of Drake” [New South Wales, Australia]).
- Euastacus polysetosus* Riek, 1951: 384 (“Tubrabucca Creek, Hunter River, Barrington Tops, N.S.W.” [New South Wales, Australia]).
- Euastacus reductus* Riek, 1969: 907, fig. 16B (“Upper Allyn R., below the southern end of Barrington Tops, N.S.W.” [New South Wales, Australia]).
- = *Euastacus alienus* Riek, 1969: 907 (“Bulahdelah Mt., near Stroud, N.S.W.” [New South Wales, Australia]).
- Euastacus rieki* Morgan, 1997: 79, figs. 37, 38 (“NSW Snowy River Bridge, Mount Kosciusko” [New South Wales, Australia]).
- Euastacus robertsi* Monroe, 1977: 65; pl. 19 (“Horan’s Creek, Mt. Finnigan National Park, NE.Q.” [Queensland, Australia]).
- Euastacus setosus* (Riek, 1956)
- = *Euastacoides setosus* Riek, 1956: 4 (“Mt. Glorious, Q.” [Queensland, Australia]).
- Euastacus simplex* Riek, 1956: 2 (“fifteen miles N. of Armidale, N.S.W.” [New South Wales, Australia]).
- Euastacus spinichelatus* Morgan, 1997: 87, figs. 41, 42 (“NSW Fenwicks Creek, tributary of Hastings River on Oxley Highway south of Yarrawitch, (31°18'S 151°59'E)” [New South Wales, Australia]).
- Euastacus spinifer* (Heller, 1865)
- = *Cancer serratus* Shaw, 1794 (junior homonym of *Cancer serratus* Forskål, 1775): 21; pl. 8 (“New Holland”; presumed to be Sydney, New South Wales [Australia] by Davie, 2002).
- = *Astacoides spinifer* Heller, 1865: 102; pl. 9 (“Neuholland”, presumed to be Sydney region [Australia] by Ah Yong, 2014).
- = *Astacopsis paramattensis* Spence Bate, 1888: 202; pl. 27, fig. 1 (“Paramatta River, Sydney, Australia”).
- = *Astacopsis sydneyensis* Spence Bate, 1888: 204; pl. 27, fig. 2 (“Sydney, Australia”).
- = *Euastacus spinosus* Riek, 1956: 2; pl. 1 (“upper reaches of Hastings River, N.S.W.” [New South Wales, Australia]).
- = *Euastacus clydensis* Riek, 1969: 911 (“Clyde R., near Brooman” [New South Wales, Australia]).
- Euastacus sulcatus* Riek, 1951: 379 (“Binna Burra, Lamington National Park, Queensland” [Australia]).
- = *Euastacus cunninghami* Riek, 1951: 379 (“western slopes of Cunningham’s Gap, Queensland” [Australia]).
- Euastacus suttoni* Clark, 1941b: 18; pl. 5 (“Queensland: Wyberba” [Australia]).
- Euastacus wrospinosus* (Riek, 1956)
- = *Euastacoides wrospinosus* Riek, 1956: 5 (“Obi Obi Creek, Maleny, Q.” [Queensland, Australia]).
- Euastacus valentulus* Riek, 1951: 380 (“upper reaches of Currumbin Creek” [Queensland, Australia]).
- Euastacus vesper* McCormack & Ah Yong, 2017: 557, figs. 1B–D, 2, 3, 4, 5, 6 (“Cudgong River, Coricudgy Road, New South Wales, 32°52.009'S, 150°18.295'E” [Australia]).
- Euastacus woiwuru* Morgan, 1986: 43, figs. 20, 21 (“Vic., Dobsons Ck. near Alpine Road Crossing, Dandenong Mountains east of Melbourne” [Victoria, Australia]).
- Euastacus yanga* Morgan, 1997: 99, figs. 46–48 (“NSW Double Creek, tributary Boyne Creek near Pigeon Rouse, west of Ulladulla, (35°22'S 150°15'E)” [New South Wales, Australia]).
- Euastacus yarraensis* (McCoy, 1888)
- = *Astacopsis serratus* var. *yarraensis* McCoy, 1888: 225; pl. 160 (“Yarra and its numerous affluents flowing southwards into the sea of the south coast of the colony” [Victoria, Australia]).
- Euastacus yigara* Short & Davie, 1993: 75, figs. 6–8 (“O’Leary Ck., 17°50.7'S, 145°37.7'E” [Queensland, Australia]).
- Geocharax Clark, 1936**
- = *Geocharax Clark*, 1936: 31 [type species *Geocharax gracilis* Clark, 1936, by original designation; gender masculine].
- = *Parastacoides* Clark, 1936: 48 [type species *Astacus tasmanicus* Erichson, 1846, by original designation; gender masculine].
- Geocharax falcata* Clark, 1941a: 36; pl. 10, fig. 5 (“Fyans Creek, south of divide of Grampians” [Victoria, Australia] according to Lew Ton & Poore, 1987; lectotype (as type) designated by Riek, 1969: 891).
- Geocharax tasmanicus* (Erichson, 1846)
- = *Astacus tasmanicus* Erichson, 1846: 94 (“Vandiemensland”; probably far northwest Tasmania [Australia] according to Hansen & Richardson, 2006).
- = *Geocharax gracilis* Clark, 1936: 31; pl. 1, fig. 8; pl. 6, fig. 26 (“Victoria: Gellibrand River, south of Colac” [Australia]).
- Gramastacus Riek, 1972**
- = *Gramastacus* Riek, 1972: 385 [type species *Gramastacus insolitus* Riek, 1972, by original designation; gender masculine].
- Gramastacus insolitus* Riek, 1972: 386, figs. 2, 16, 19, 21, 24 (“8 km SW. of Moyston, western Victoria” [Australia]).
- = *Gramastacus gracilis* Riek, 1972: 386, figs. 17, 20, 22 (“Dwyer’s Creek, Grampians, western Victoria” [Australia]).
- Gramastacus lacus* McCormack, 2014: 56, figs. 1–3 (“Boomeri swamp behind Boomeri camp ground, off Old Gibber Road, Myall Lakes National Park, 32.50910°S 152.32143°E” [New South Wales, Australia]).
- Lammuastacus †† Aguirre-Urreta, 1992**
- = *Lammuastacus* Aguirre-Urreta, 1992: 819 [type species *Lammuastacus longirostris* Aguirre-Urreta, 1992, by original designation; gender masculine].
- Lammuastacus longirostris* †† Aguirre-Urreta, 1992: 819, figs. 4–7 (“headwaters of Arroyo Las Bayas, lower member of the Ñirihuau Formation, Oligocene” [Patagonia, Argentina]).
- Ombrostacoides Hansen & Richardson, 2006**
- = *Ombrostacoides* Hansen & Richardson, 2006: 733 [type species *Parastacoides leptomerus* Riek, 1951, by original designation; gender masculine].
- Ombrostacoides asperrimanus* Hansen & Richardson, 2006: 738, fig. 7 (“Australia: Tasmania: at Birchs Inlet, Landing Creek quarry”).
- Ombrostacoides brevirostris* Hansen & Richardson, 2006: 740, fig. 8 (Australia: Tasmania: at Birches Inlet, Landing Creek quarry”).
- Ombrostacoides decemdentatus* Hansen & Richardson, 2006: 743, fig. 9 (“Australia: Tasmania: roadside seepage at The Needles, Strathgordon Road”).

- Ombroastacoides denisoni* Hansen & Richardson, 2006: 745, fig. 10 (“Australia: Tasmania: McDougalls Road at crossing of Little Denison River”).
- Ombroastacoides dissitus* Hansen & Richardson, 2006: 747, fig. 11 (“Australia: Tasmania: plain east of junction of Leprena track with Catamaran River, Lune River”).
- Ombroastacoides huonensis* Hansen & Richardson, 2006: 749, fig. 12 (“Australia: Tasmania: plain west of Scotts Peak Road near Harlequin Hill”).
- Ombroastacoides ingressus* Hansen & Richardson, 2006: 752, fig. 13 (“Australia: Tasmania: floodplain of small creek at east side of Victoria Pass, Lyell Highway”).
- Ombroastacoides leptomerus* (Riek, 1951)
= *Parastacoides leptomerus* Riek, 1951: 387 (“Lake Lilla and outlet stream, Cradle Mt., Tasmania”) [Australia].
= *Parastacoides setosimerus* Riek, 1951: 386 (“Mt. Rufus, Tasmania”) [Australia].
- Ombroastacoides parvicaudatus* Hansen & Richardson, 2006: 754, fig. 14 (“Australia: Tasmania: creek near King River, Lyell Highway”).
- Ombroastacoides professorum* Hansen & Richardson, 2006: 757, fig. 15 (“Australia: Tasmania: Allens Creek, Crotty Road”).
- Ombroastacoides pulcher* (Riek, 1967b)
= *Parastacoides pulcher* Riek, 1967b: 1006, fig. 6 (“Lake Pedder, south-western Tasmania”) [Australia].
- Palaeoechinastacus** †† Martin, Rich, Poore, Schultz, Austin, Kool & Vickers-Rich, 2008
= *Palaeoechinastacus* Martin, Rich, Poore, Schultz, Austin, Kool & Vickers-Rich, 2008: 288 [type species *Palaeoechinastacus australianus* Martin, Rich, Poore, Schultz, Austin, Kool & Vickers-Rich, 2008, by monotypy; gender masculine].
- Palaeoechinastacus australianus* †† Martin, Rich, Poore, Schultz, Austin, Kool & Vickers-Rich, 2008: 288, fig. 2A–C (“Otway group (Albian) at Dinosaur Cove, Cape Otway, Victoria, Australia”).
- Paranephrops** † White, 1842
= *Paranephrops* White, 1842: 79 [type species *Paranephrops planifrons* White, 1842, by monotypy; gender masculine].
- Paranephrops fordycei* †† Feldmann & Pole, 1994: 163, figs. 2–6 (“roadside cutting adjacent to Bannock Burn, some 800 m upstream from its confluence with the Kawarau River (grid ref. NZMS 260, F41/088625, New Zealand Geological Society Fossil Record Number F41/f214”) [New Zealand]).
- Paranephrops planifrons* White, 1842: 79 (“River Thames, New Zealand”).
= *Paranephrops tenuicornis* Dana, 1852: 527 (“freshwater streams of New Zealand, about the Bay of Islands”).
- Paranephrops zealandicus* (White, 1847)
= *Astacus zealandicus* White, 1847: 123 (“New Zealand”).
= *Astacoides tridentatus* Wood-Mason, 1876: 4 (“New Zealand”).
= *Paranephrops horridus* Miers, 1876: 73 [nomen nudum].
= *Paranephrops setosus* Hutton, 1873: 402 (“stream near Invercargill, Province of Otago; and the river Avon, near Christchurch, Canterbury”) [New Zealand].
= *Paranephrops neo-zealandicus* Chilton, 1889: 249; pl. 10 [partim] (“South Island generally, excepting north-western portion; Stewart Island”) [New Zealand].
- Parastacus** Huxley, 1879
= *Parastacus* Huxley, 1879: 771 [type species *Astacus pilimanus* von Martens, 1869, by subsequent designation in Faxon (1898); gender masculine].
- Parastacus brasiliensis brasiliensis* (von Martens, 1869)
= *Astacus Brasiliensis* von Martens, 1869: 16; pl. 2, fig. 2 (“Sowohl bei Porto Alegre selbst, in einem Bache an dem Berge hinter der Stadt, als weiter im Binnenlande in der Region des Urwaldes bei Rödgersberg” [= near Porto Alegre and the rainforest region near São Leopoldo, Rio Grande do Sul, Brazil]).
- Parastacus brasiliensis pomatensis* Fontoura & Conter, 2008: 29, fig. 1. (“Brazil, Rio Grande do Sul, São Francisco de Paula, Pró Mata, Garapiá stream (29°29.371’S; 50°13.800’W”).
- Parastacus caeruleodactylus* Ribeiro, Buckup, Gomes & Araujo, 2016: 311, figs. 6, 7, 8d, 9 (“Brazil, Rio Grande do Sul, Morrinhos do Sul (29°17’13.7’’S; 49°54’53.42’’W”).
- Parastacus defossus* Faxon, 1898: 686; pl. 67, figs. 3, 4 (“Montevideo, Uruguay”).
- Parastacus fluviatilis* Ribeiro, Buckup, Gomes & Araujo, 2016: 305, figs. 3, 4, 5e, f (“Brazil, Rio Grande do Sul, São José dos Ausentes, Apuaê-Inhandava Basin, Silveira River (28°35’54.45’’S; 49°59’1.36’’W”).
- Parastacus laevigatus* Buckup & Rossi, 1980: 677, figs. 18–20 (“Joinville (Estrada da Cidra, Chácara dos Ipês), Santa Catarina, Brasil”).
- Parastacus nicoleti* (Philippi, 1882)
= *Astacus Nicoleti* Philippi, 1882: 624 (“Chile; Valdivia”).
- Parastacus pilimanus* (von Martens, 1869)
= *Astacus pilimanus* von Martens, 1869: 15; pl. 2, fig. 1 (“Porto Alegre; Sta Cruzim obern Flussgebiet des Rio Pardo, eines Zuflusses des Jacuhy” [= Brazil, Rio Grande do Sul, Porto Alegre and Santa Cruz do Sul, in the upper basin of the Rio Pardo, a tributary of the Rio Jacu]).
- Parastacus pugnax* (Poeppig, 1835)
= *Astacus pugnax* Poeppig, 1835: 314 (“Talcahuano, Chile”; neotype designated by Hobbs, 1989: 80).
= *Astacus chilensis* H. Milne Edwards, 1837 [in H. Milne Edwards, 1834–1840]: 333 (“les côtes de Chili” [= Chilean coast]).
= *Parastacus hassleri* Faxon, 1898: 687; pl. 70, figs. 1–3 (“Talcahuano, Chile”).
- Parastacus saffordi* Faxon, 1898: 683; pl. 68 (“Montevideo, Uruguay”).
- Parastacus tuerkayi* Ribeiro, Huber, Schubart & Araujo, 2017: 3, figs. 1, 2, 3, 4E–G (“Brazil, Santa Catarina, Penha, Beto Carreiro World (26°48’10’’S 48°37’02’’W”).
- Parastacus varicosus* Faxon, 1898: 685; pl. 69 (“Colima, Mexico”; considered to be in error by Riek, 1971).
- Samastacus** Riek, 1971
= *Samastacus* Riek, 1971: 134 (type species *Astacus spinifrons* Philippi, 1882, by original designation; gender masculine).
- Samastacus spinifrons* (Philippi, 1882)
= *Astacus spinifrons* Philippi, 1882: 627. (“Llico i de Valdivia” [= Llico and Valdivia, Chile]).
= *Astacus bimaculatus* Philippi, 1894: 378 [no type locality indicated].
= *Parastacus agassizii* Faxon, 1898: 690; pl. 70, figs. 4, 5 (“Talcahuano, Chile”).
- Spinastacoides** Hansen & Richardson, 2006
= *Spinastacoides* Hansen & Richardson, 2006: 758 [type species *Parastacoides insignis* Clark, 1939, by original designation; gender masculine].
- Spinastacoides catinipalmus* Hansen & Richardson, 2006: 764, fig. 18 (“Australia: Tasmania: Indiana Creek, 500 m up road from Warners Landing, Lower Gordon River”).
- Spinastacoides inermis* (Clark, 1939)
= *Parastacoides inermis* Clark, 1939: 126; pl. 13, fig. 10–10b (“Adamson’s Peak” [Tasmania, Australia]).
= *Parastacoides sternalis* Riek, 1967b: 1002, fig. 4 (“North-east of Mt. Bowes, south-western Tasmania”) [Australia].
- Spinastacoides insignis* (Clark, 1939)
= *Parastacoides insignis* Clark, 1939: 126; pl. 13, fig. 11–11b (“Melaleuca Creek, southwestern Tasmania”) [Australia].
- Tenuibranchiurus** Riek, 1951
= *Tenuibranchiurus* Riek, 1951: 381 [type species *Tenuibranchiurus glypticus* Riek, 1951, by original designation; gender masculine].
- Tenuibranchiurus glypticus* Riek, 1951: 382, fig. 13 (“Caloundra, Queensland”) [Australia].
- Virilastacus** Hobbs, 1991a
= *Virilastacus* Hobbs, 1991a: 802 (type species *Parastacus araucanus* Faxon, 1914, by original designation; gender masculine).
- Virilastacus araucanus* (Faxon, 1914)
= *Parastacus araucanus* Faxon, 1914: 353; pl. 4 (“Corral, Chile”).
- Virilastacus jarai* Rudolph & Crandall, 2012: 262, figs. 2–5 (“homestead in the “Quinta El Porvenir” sector (37°26’39.84’’S, 72°18’37.12’’W), 1.5 km northeast of the town of Los Ángeles, in southern Chile, Biobío región”).
- Virilastacus retamali* Rudolph & Crandall, 2007: 503, figs. 2–5 (“geogenous peatland in the “Los Kakaknes” homestead of Rucapihué in the Coastal Cordillera, province of Osorno, southern Chile”).
- Virilastacus rucapihuéensis* Rudolph & Crandall, 2005: 767, figs. 2–5 (“Rucapihué, province of Osorno, Chile”).
- Nomina dubia**
Astacus (*Cambarus*) *Wiegmanni* Erichson, 1846: 99 (“Mexiko” [= Mexico]).
- Nomina nuda**
Austropotamobius italicus meridionalis Fratini, Zaccara, Barbaresi, Grandjean, Souty-Grosset, Crosa & Gherardii, 2005: 115.
Austropotamobius pallipes rhodanicus Starobogatov, 1996: 12 [stated to be a replacement name for *Austropotamobius pallipes pallipes* var. *rhodanicus* Laurent & Suscillon 1962; an original name combination which does exist according to Manganeli *et al.*, 2006].
- Cambarus* (*Cambarus*) *lobdelli* Lyle, 1938: 76.
Cambarus (*Faxonius*) *creaseri* Lyle, 1938: 76.

Cambarus (Girardiella) hagenianus carri Lyle, 1938: 76.
Cambarus (Girardiella) hagenianus evansi Lyle, 1938: 76.
Cambarus (Girardiella) hagenianus forestae Lyle, 1938: 76.
Cambarus (Ortmannicus) cookae Lyle, 1938: 76.
Cambarus (Ortmannicus) evictus Lyle, 1938: 76.
Cambarus schmitti Penn, 1941: 8.

Incertae sedis

Enoplochytia porteri Miller & Ash, 1988: 275, figs. 2, 3 (“Late Carnian (Upper Triassic), Petrified Forest National Park, Arizona” [USA]).

Unavailable names

Procambarus fallax forma *virginalis* Martin, Dorn, Kawai, van der Heiden & Scholtz, 2010: 114.

ACKNOWLEDGEMENTS

We thank the US National Science Foundation EF-0531762 and DEB-1301820 and the Biodiversity Synthesis Center (<http://synthesis.col.org/>) for partial funding of this effort. Martyn E. Y. Low (Lee Kong Chian Natural History Museum, Singapore) provided much appreciated help in tracking down obscure references as well as providing nomenclatorial opinions on several species. Arthur Anker aided with finding and translating Russian and Ukrainian literature, whilst James W. Fetzner Jr. and Sancia van der Meij helped with other obscure literature. David Stern was instrumental in providing some helpful phylogenetic analyses to help work through certain taxonomic issues and his assistance in the development of figures 1 and 2 is gratefully acknowledged. Chris Lukhaup is gratefully acknowledged for allowing us to use his excellent photos. We are thankful to Peter Castro, Susie Adams, Fred Schram, and two anonymous reviewers for their careful reading of our manuscript and many helpful suggestions.

REFERENCES

- Ahyong, S.T. 2014. Diversity and distribution of Australian freshwater crayfish with a check-list of the world Parastacidae and a key to the genera (Decapoda, Astacidae, Parastacoidea). In: *Advances in freshwater decapod systematics and biology*. (D.C.J. Yeo, N. Cumberlidge & S. Klaus, eds.). *Crustaceana Monographs*, **19**: 245–271. Brill, Leiden, The Netherlands.
- Aguirre-Urreta, M.B. 1992. Tertiary freshwater Decapoda (Crustacea: Parastacidae) from the Nirihuau Basin, Patagonia, Argentina. *Journal of Paleontology*, **66**: 817–825.
- Ahn, D.-H., Kawai, T., Kim, S.-J., Rho, H.S., Jung, J.W., Kim, W., Lim, B.J., Kim, M.S. & Min, G.-S. 2006. Phylogeny of Northern Hemisphere freshwater crayfishes based on 16S rRNA gene analysis. *Korean Journal of Genetics*, **28**: 185–192.
- Ainscough, B.J., Breinholt, J.W., Robison, H.W. & Crandall, K.A. 2013. Molecular phylogenetics of the burrowing crayfish genus *Fallicambarus* (Decapoda: Cambaridae). *Zoologica Scripta*, **42**: 306–316.
- Albaugh, D.W. 1975. A new crayfish of the genus *Procambarus*, subgenus *Capillicambarus*, from Texas, with notes on the distribution of the subgenus. *Tulane Studies in Zoology and Botany*, **19**: 1–7.
- Albaugh, D.W. & Black, J.B. 1973. A new crayfish of the genus *Cambarellus* from Texas, with new Texas distributional records for the genus (Decapoda, Astacidae). *Southwestern Naturalist*, **18**: 177–185.
- Albrecht, H. 1981. Die Flußkrebse des westlichen Kärnten. *Carinthia II*, **171**: 267–274.
- Albrecht, H. 1982. Das System der europäischen Flußkrebse (Decapoda, Astacidae): Vorschlag und Begründung. *Mitteilungen Hamburgisches Zoologisches Museum und Institut*, **79**: 187–210.
- Alvarez, F., López-Mejía, M. & Villalobos, J.L. 2007. A new species of crayfish (Crustacea: Decapoda: Cambaridae) from a salt marsh in Quintana Roo, Mexico. *Proceedings of the Biological Society of Washington*, **120**: 311–319.
- Anonymous. 1927. “Report on propagation of fisheries” Fishery Agency, Agricultural Department of Japan, **4**: 258–269 [not seen].
- Anonymous. 1955. Direction 12. Validation under the plenary powers of the generic name *Astacus* Fabricius, 1775 (Class Crustacea, Order Decapoda) (Correction of an erroneous entry made in the *Official List of Generic Names in Zoology* by the ruling given in *Opinion* 104. *Opinions and Declarations rendered by the International Commission on Zoological Nomenclature*, **1**: 37–56.
- Anonymous. 1958a. Opinion 522. Suppression under the Penary Powers (i) of certain names published by C.S. Rafinesque for genera and species of the Orders Decapoda and Stomatopoda (Class Crustacea) in the period 1814–1818 and (ii) of certain specific names currently regarded as senior subjective synonyms of the names of the type species of *Homola* Leach, 1815, and *Lissa* Leach, 1815, respectively, both being genera assigned to the first of the foregoing Orders. *Opinions and Declarations rendered by the International Commission on Zoological Nomenclature*, **19**: 209–248.
- Anonymous. 1958b. Opinion 519. Addition to the “Official List of Generic Names in Zoology” of the names of twenty-three genera of Macrura Reptantia (Class Crustacea) and use of the plenary powers in regard to three matters connected therewith. *Opinions and Declarations rendered by the International Commission on Zoological Nomenclature*, **19**: 133–168.
- Anonymous. 1968. Opinion 855. *Astacus oregonus* Randall, 1840 (Crustacea: Decapoda) suppressed under the plenary powers. *Bulletin of Zoological Nomenclature*, **25**: 84–85.
- Austin, C.M. & Ryan, S.G. 2002. Allozyme evidence for a new species of freshwater crayfish of the genus *Cherax* Erichson (Decapoda: Parastacidae) from the south-west of Western Australia. *Invertebrate Systematics*, **16**: 357–367.
- Baba, K., Schnabel, K.E., Rodrigues, C., Nizinski, M., Lin, C.-W., Cabezas, P., Bermudez, A., Ah Yong, S., Poore, G.C. & Macpherson, E. 2008. Catalogue of Squat Lobsters of the World (Crustacea: Decapoda: Anomura-Families Chirostyliidae, Galatheidae and Kiwaidae). *Zootaxa*, **1905**: 1–220.
- Bell, T. 1863. *A monograph of the fossil malacostracous Crustacea of Great Britain. Part II. Crustacea of the Gault and Greensand*. Palaeontographical Society Monograph. Paleontographical Society, London.
- Birstein, J.A. & Vinogradov, L. G. 1934. Die süsswasserdecapoden der USSR und ihre geographische verbreitung. *Zoologicheskii Zhurnal*, **13**: 39–70 [in Russian].
- Black, J.B. 1967. A new crayfish of the genus *Cambarus* from southwest Louisiana (Decapoda; Astacidae). *Proceedings of the Biological Society of Washington*, **80**: 173–178.
- Black, J.B. 1968. A new crayfish of the genus *Procambarus* from Mississippi (Decapoda, Astacidae). *Tulane Studies in Zoology and Botany*, **15**: 5–9.
- Black, J.B. 1969. A new crayfish of the genus *Hobbseus* from Mississippi (Decapoda, Astacidae). *Proceedings of the Biological Society of Washington*, **82**: 193–200.
- Bláha, M., Patoka, J., Kozák, P. & Kouba, A. 2016. Unrecognized diversity in New Guinean crayfish species (Decapoda: Parastacidae): the evidence from molecular data. *Integrative Zoology*, **11**: 457–468.
- Bott, R. 1950. Die Flußkrebse Europas (Decapoda, Astacidae). *Abhandlungen der Senckenbergischen Naturforschenden Gesellschaft*, **483**: 1–36, pls. 1–6.
- Bott, R. 1972. Besiedlungsgeschichte und Systematik der Astaciden West-Europas unter besonderer Berücksichtigung der Schweiz. *Revue Suisse de Zoologie*, **79**: 387–408, pls. 1–4.
- Bouchard, R.W. 1973a. *Cambarus buntingi*, a new species of *Puncticambarus* (Decapoda, Astacidae) from Kentucky and Tennessee. *American Midland Naturalist*, **90**: 406–412.
- Bouchard, R.W. 1973b. A new crayfish of the subgenus *Jugicambarus* from Tennessee with an emended definition of the subgenus (Astacidae, Decapoda). *American Midland Naturalist*, **89**: 103–111.
- Bouchard, R.W. 1977. Morphology of the mandible in Holarctic crayfishes (Decapoda: Astacidae and Cambaridae). *Freshwater Crayfish*, **3**: 425–452.
- Bouchard, R.W. 1978. Taxonomy, ecology and phylogeny of the subgenus *Depressicambarus*, with the description of a new species from Florida and redescription of *Cambarus graysoni*, *Cambarus latimanus* and *Cambarus striatus* (Decapoda: Cambaridae). *Bulletin of the Alabama Museum of Natural History*, **3**: 27–60.
- Bouchard, R.W. & Bouchard, J.W. 1976a. *Orconectes etneri*, a new species of crayfish from western Tennessee and northern Mississippi with notes on *Procambarus abulus* and *Orconectes wrighti*. *Proceedings of the Biological Society of Washington*, **88**: 459–468.
- Bouchard, R.W. & Bouchard, J.W. 1976b. *Orconectes saxatilis*, a new species of crayfish from eastern Oklahoma. *Proceedings of the Biological Society of Washington*, **88**: 439–446.
- Bouchard, R.W. & Bouchard, J.W. 1995. Two new species and subgenera (*Cambarus* and *Orconectes*) of crayfishes (Decapoda: Cambaridae) from the Eastern United States. *Notulae Naturae*, **471**: 1–21.
- Bouchard, R.W. & Etnier, D.A. 1979. A new species of primary burrowing crayfish of the genus *Cambarus* from the Ridge and Valley Province in Tennessee. *Proceedings of the Biological Society of Washington*, **92**: 589–600.

- Bouchard, R.W. & Hobbs, H.H. Jr. 1976. A new subgenus and two new species of crayfishes of the genus *Cambarus* (Decapoda: Cambaridae) from the southeastern United States. *Smithsonian Contributions to Zoology*, **224**: 1–14.
- Bouvier, E.L. 1897. Sur les *Cambarus* recueillies au Mexique par M. Diguët. *Bulletin du Muséum national d'Histoire naturelle* (Paris), **3**: 224–228.
- Boyko, C.B., Ravoahangimalaka, O.R. Randriamasimanana, D. & Razafindrazaka, T.H. 2005. *Astacoides hobbsi*, a new crayfish (Crustacea: Decapoda: Parastacidae) from Madagascar. *Zootaxa*, **1091**: 41–51.
- Braband, A., Kawai, T. & Scholtz, G. 2006. The phylogenetic position of the East Asian freshwater crayfish *Cambaroides* within the Northern Hemisphere Astacoidea (Crustacea, Decapoda, Astacida) based on molecular data. *Journal of Zoological Systematics and Evolutionary Research*, **44**: 17–24.
- Bracken-Grissom, H.D., Ah Yong, S.T., Wilkinson, R.D., Feldmann, R.M., Schweitzer, C.E., Breinholt, J.W., Bendall, M., Palero, F., Chan, T.-Y., Felder, D.L., Robles, R., Chu, K.H., Tsang, L.M., Kim, D., Martin, J.W. & Crandall, K.A. 2014. The emergence of lobsters: phylogenetic relationships, morphological evolution and divergence time comparisons of an ancient group (Decapoda: Achelata, Astacidea, Glypheidea, Polychelida). *Systematic Biology*, **63**: 457–479.
- Breinholt, J.W., Porter, M.L. & Crandall, K.A. 2012. Testing phylogenetic hypotheses of the subgenera of the freshwater crayfish genus *Cambarus* (Decapoda: Cambaridae). *PLoS One*, **7**: e46105 [pp. 1–11].
- Brodsky, S.Y. 1967. *The Astacidae of the Danube's Kili Delta waters and some thoughts on the origin of the crayfishes of the fresh waters of the northwestern Black Sea*. Proceedings of the XI International Conference on the Limnological Investigations of the Danube, Kiev: 308–318 [in Russian].
- Brodsky, S.Y. 1981. *Crayfishes. Fauna Ukrainy*, Vol. **26(3)**. Naukova Dumka, Kiev [in Ukrainian].
- Brodsky, S.Y. 1983. On the systematics of palaeartic crayfishes (Crustacea, Astacidae). *Freshwater Crayfish*, **5**: 464–469.
- Brown, P.L. 1956. A new crayfish of the genus *Orconectes* from Illinois (Decapoda, Astacidae). *American Midland Naturalist*, **56**: 163–167.
- Buckup, L. & Rossi, A. 1980. O gênero *Parastacus* no Brasil (Crustacea, Decapoda, Parastacidae). *Revista Brasileira de Biologia*, **40**: 663–681.
- Buhay, J.E. & Crandall, K.A. 2008. Taxonomic revision of cave crayfishes in the genus *Orconectes*, subgenus *Orconectes* (Decapoda: Cambaridae) along the Cumberland Plateau, including a description of a new species, *Orconectes barri*. *Journal of Crustacean Biology*, **28**: 57–67.
- Buhay, J.E. & Crandall, K.A. 2009. Taxonomic revision of cave crayfish in the genus *Cambarus*, subgenus *Ariticambarus* (Decapoda: Cambaridae) with descriptions of two new endemic species, *C. speleocoopi* and *C. laconensis*, endemic to Alabama, U.S.A. *Journal of Crustacean Biology*, **29**: 121–134.
- Bundy, W.F. 1877. On the cambari of northern Indiana. *Proceedings of the Academy of Natural Sciences of Philadelphia*, **29**: 171–174.
- Carbonnier, P. 1869. *L'écrevisse: mœurs, reproduction, education*. E. Lachaud, Paris.
- Cataudella, R., Paolucci, M., Delaunay, C., Ropiquet, A., Hassanin, A., Balsamo, M. & Grandjean, F. 2010. Genetic variability of *Austrotomobius italicus* in the Marches region: implications for conservation. *Aquatic Conservation: Marine and Freshwater Ecosystems*, **20**: 261–268.
- Chan, T.-Y. 2010. Annotated checklist of the world's marine lobsters (Crustacea: Decapoda: Astacidea, Glypheidea, Achelata, Polychelida). *Raffles Bulletin of Zoology*, Supplement **23**: 153–181.
- Chilton, C. 1889. The distribution and varieties of the freshwater crayfish of New Zealand. *Transactions and Proceedings of the New Zealand Institute*, **21**: 237–252, pl. 10.
- Clark, E. 1936. The freshwater and land crayfishes of Australia. *Memoirs of the National Museum, Melbourne*, **10**: 5–57, pls. 1–11.
- Clark, E. 1939. Tasmanian Parastacidae. *Papers and Proceedings of the Royal Society of Tasmania*, **1938**: 117–127, pls. 12–13.
- Clark, E. 1941a. New species of Australian freshwater and land crayfishes (family Parastacidae). *Memoirs of the National Museum, Melbourne*, **12**: 31–40, pl. 10.
- Clark, E. 1941b. Revision of the genus *Euastacus* (Crayfishes, family Parastacidae), with notes on the distribution of certain species. *Memoirs of the National Museum, Melbourne*, **12**: 7–30; pl. 1–9.
- Cockerell, T.D.A. & Forster, W. 1900. A new crayfish from New Mexico. *Proceedings of the Academy of Natural Sciences of Philadelphia*, **52**: 434–435.
- Cooper, J.E. 1998. A new species of crayfish of the genus *Procamburus*, subgenus *Ortmannicus* (Decapoda: Cambaridae), from the Waccamaw River basin, North and South Carolina. *Proceedings of the Biological Society of Washington*, **111**: 81–91.
- Cooper, J.E. 2000a. *Cambarus (Cambarus) davidi*, a new species of crayfish (Decapoda: Cambaridae) from North Carolina. *Proceedings of the Biological Society of Washington*, **113**: 431–442.
- Cooper, J.E. 2000b. A new species of crayfish of the genus *Cambarus*, subgenus *Cambarus* (Decapoda: Cambaridae), from the Broad River basin of North Carolina. *Journal of the Elisha Mitchell Scientific Society*, **116**: 1–12.
- Cooper, J.E. 2001. *Cambarus (Puncticambarus) hobbsorum*, a new crayfish (Decapoda: Cambaridae) from North Carolina. *Proceedings of the Biological Society of Washington*, **114**: 152–161.
- Cooper, J.E. 2006a. A new crayfish of the genus *Cambarus* Erichson, 1846, subgenus *Puncticambarus* Hobbs, 1969 (Decapoda: Cambaridae), from the Hiwassee River basin of North Carolina. *Proceedings of the Biological Society of Washington*, **119**: 81–90.
- Cooper, J.E. 2006b. A new species of crayfish of the genus *Cambarus* Erichson, 1846 (Decapoda: Cambaridae) from the eastern Blue Ridge foothills and western Piedmont Plateau of North Carolina. *Proceedings of the Biological Society of Washington*, **119**: 67–80.
- Cooper, J.E. & Cooper, D.G. 2003. A new crayfish of the genus *Cambarus* Erichson, 1846 (Decapoda: Cambaridae) from the Cape Fear River basin in the Sandhills of North Carolina. *Proceedings of the Biological Society of Washington*, **116**: 920–932.
- Cooper, J.E. & Cooper, M.R. 1995. A new species of crayfish of the genus *Orconectes*, subgenus *Procericambarus* (Decapoda: Cambaridae), endemic to the Neuse and Tar-Pamlico River basins, North Carolina. *Brimleyana*, **23**: 65–87.
- Cooper, J.E. & Cooper, M.R. 1997a. A new species of troglobitic crayfish of the genus *Cambarus*, subgenus *Ariticambarus* (Decapoda: Cambaridae), endemic to White Spring Cave, Alabama. *Proceedings of the Biological Society of Washington*, **110**: 608–616.
- Cooper, J.E. & Cooper, M.R. 1997b. New troglobitic crayfish of the genus *Orconectes*, subgenus *Orconectes* (Decapoda: Cambaridae), endemic to Shelta Cave, Huntsville, Alabama. *Journal of Cave and Karst Studies*, **59**: 119–127.
- Cooper, J.E. & Price, J.E. 2010. A new spinose crayfish of the genus *Cambarus*, subgenus *Puncticambarus* (Decapoda: Cambaridae), from South Carolina. *Proceedings of the Biological Society of Washington*, **123**: 335–344.
- Cooper, J.E. & Schofield, K.A. 2002. *Cambarus (Jugicambarus) tuckasegee*, a new species of crayfish (Decapoda: Cambaridae) from the Little Tennessee River basin, North Carolina. *Proceedings of the Biological Society of Washington*, **115**: 371–381.
- Cooper, J.E. & Skelton, C.E. 2003. A new burrowing crayfish of the genus *Cambarus* Erichson, 1846 (Decapoda: Cambaridae) from the lower Flint River basin in the Dougherty Plain of Georgia, with notes on *C. (D.) hartii* Hobbs, 1981. *Proceedings of the Biological Society of Washington*, **116**: 827–838.
- Cooper, M.R. & Hobbs, H.H. Jr. 1980. New and little-known crayfishes of the *virilis* section of genus *Orconectes* (Decapoda: Cambaridae) from the southeastern United States. *Smithsonian Contributions to Zoology*, **320**: 1–44.
- Cope, E.D. 1871. On three extinct Astaci from the fresh water territory of Idaho. *Proceedings of the American Philosophical Society*, **11**[1869]: 605–607.
- Cope, E.D. 1872. On the Wyandotte Cave and its fauna. *American Naturalist*, **6**: 406–422.
- Cope, E.D. & Packard, A.S.J. 1881. The fauna of the Nickajack Cave. *American Naturalist*, **15**: 877–882, pl. 7.
- Cottle, T.J. 1863. On the two species of *Astacus* found in Upper Canada. *The Canadian Journal of Industry, Science, and Art*, n. ser., **8**: 216–219.
- Coughran, J. 2002. A new species of the freshwater crayfish genus *Euastacus* (Decapoda: Parastacidae) from Northeastern New South Wales, Australia. *Records of the Australian Museum*, **54**: 25–30.
- Coughran, J. 2005a. *Cherax leckii* n. sp. (Decapoda: Parastacidae): a new crayfish from coastal, northeastern New South Wales. *Fishes of Sahul*, **19**: 191–196.
- Coughran, J. 2005b. New crayfishes (Decapoda: Parastacidae: *Euastacus*) from northeastern New South Wales, Australia. *Records of the Australian Museum*, **57**: 361–374.
- Coughran, J. & Leckie, S. 2007. *Euastacus pilosus* n. sp., a new crayfish from the highland forests of northern New South Wales, Australia. *Fishes of Sahul*, **21**: 308–316.
- Coughran, J. & McCormack, R.B. 2011. *Euastacus morgani* sp. n., a new spiny crayfish (Crustacea, Decapoda, Parastacidae) from the highland rainforests of eastern New South Wales, Australia. *ZooKeys*, **85**: 17–26.
- Coughran, J., Dawkins, K.L., Hobson, R. & Furse, J.M. 2012. Two new freshwater crayfishes (Decapoda: Parastacidae) from Whitsunday

- Island, The Coral Sea, Australia. *Crustacean Research*, Special number 7: 45–57.
- Crandall, K.A. & Fitzpatrick, J.F. Jr. 1996. Crayfish molecular systematics: Using a combination of procedures to estimate phylogeny. *Systematic Biology*, **45**: 1–26.
- Crandall, K.A., Harris, D.J. & Fetzner, J.W. Jr. 2000. The monophyletic origin of freshwater crayfishes estimated from nuclear and mitochondrial DNA sequences. *Proceedings of the Royal Society of London B*, **267**: 1679–1686.
- Crandall, K.A., Robison, H.W. & Buhay, J.E. 2009. Avoidance of extinction through nonexistence: the use of museum specimens and molecular genetics to determine the taxonomic status of an endangered freshwater crayfish. *Conservation Genetics*, **10**: 177–189.
- Creaser, E.P. 1931. Three new crayfishes (*Cambarus*) from Puebla and Missouri. *Occasional Papers of the Museum of Zoology, University of Michigan*, **224**: 1–10, pls. 1–5.
- Creaser, E.P. 1933. Descriptions of some new and poorly known species of North American crayfishes. *Occasional Papers of the Museum of Zoology, University of Michigan*, **275**: 1–21, pls. 1, 2.
- Creaser, E.P. 1934. A new crayfish from North Carolina. *Occasional Papers of the Museum of Zoology, University of Michigan*, **285**: 1–4.
- Creed, R.P. Jr. 1994. Direct and indirect effects of crayfish grazing in a stream community. *Ecology*, **75**: 2091–2103.
- Czerniavsky, V. 1884. *Materialia ad Zoographiam Ponticam Comparatam. Fasc. II. Crustacea Decapoda Pontica Littoralia*. Moscow [in Russian and Latin].
- Dana, J.D. 1852. *United States Exploring Expedition during the years 1838, 1839, 1840, 1841, 1842, under the Command of Charles Wilkes, U.S.N. Vol. 13, Crustacea. Part I, [Atlas, pls. 1–96 (1855)]*. C. Sherman, Philadelphia.
- Davie, P.J.F. 2002. *Zoological Catalogue of Australia. 19.3A. Crustacea: Malacostraca. Phyllocarida, Hoplocarida, Eucarida (part 1)*. CSIRO Publishing, Melbourne.
- De Grave, S. 2003. Historical patterns in the description of North East Atlantic Decapoda. *Journal of Crustacean Biology*, **23**: 669–677.
- De Grave, S. & Fransen, C.H.J.M. 2011. Carideorum Catalogus: The recent species of the Dendrobranchiate, Procarididean and Caridean Shrimps (Crustacea: Decapoda). *Zoologische Mededelingen (Leiden)*, **85**: 195–588.
- De Grave, S., Pentcheff, N.D., Ah Yong, S.T., Chan, T.-Y., Crandall, K.A., Dworschak, P.C., Felder, D.L., Feldmann, R.M., Fransen, C.H.J.M., Goulding, L.Y.D., Lemaître, R., Low, M.E.Y., Martin, J.W., Ng, P.K.L., Schweitzer, C.E., Tan, S.H., Tshudy, D. & Wetzer, R. 2009. Classification of living and fossil genera of decapod crustaceans. *Raffles Bulletin of Zoology*, Supplement **21**: 1–109.
- Douglass, J.K., Wilkens, L., Pantazelou, E. & Moss, F. 1993. Noise enhancement of information transfer in crayfish mechanoreceptors by stochastic resonance. *Nature*, **365**: 337–340.
- Dubois, A. 2008. Authors of zoological publications and nomina are signatures, not persons. *Zootaxa*, **1771**: 63–68.
- Eichwald, E. 1838. Fauna Caspii Maris primitiae. *Bulletin de la Société Impériale des naturalistes de Moscou*, **11**: 125–174.
- Erichson, W.F. 1846. Uebersicht der arten der gattung *Astacus*. *Archiv für Naturgeschichte*, **12**: 86–103.
- Eschscholtz, F.F. 1823. Descriptio novae Astacorum specie Rossicae. *Mémoires de la Société Impériale des Naturalistes de Moscou*, **6**: 109–110, pl. 18.
- Eyre, E. 1845. *Journals of Expeditions of Discovery into Central Australia and Overland from Adelaide to King George Sound, in the years 1840–41. Vol. I: Appendix Description of some new Australian animals (by J Gray)*. T. and W. Boone, London.
- Fabricius, J.C. 1775. *Systema Entomologiae, sistens Insectorum classes, ordines, genera, species, adiectis synonymis, locis, descriptionibus, observationibus*. Flensburgi et Lipsiae [= Leipzig].
- Fabricius, J.C. 1798. *Supplementum Entomologiae Systematicae*. Proft et Storch, Hafniae [= Copenhagen].
- Faxon, W. 1884. Descriptions of new species of *Cambarus*, to which is added a synonymical list of the known species of *Cambarus* and *Astacus*. *Proceedings of the American Academy of Arts and Sciences*, **20**: 107–158.
- Faxon, W. 1885a. Revision of the Astacidae. Part I. The genera *Cambarus* and *Astacus*. *Memoirs of the Museum of Comparative Zoology at Harvard College*, **10**: 1–186, pls. 1–10.
- Faxon, W. 1885b. Preliminary catalogue of the crayfishes of Kansas. *Bulletin of the Washburn College Laboratory of Natural History*, **1**: 140–142.
- Faxon, W. 1890. Notes on North American crayfishes. *Proceedings of the United States National Museum*, **12**: 619–634.
- Faxon, W. 1898. Observations on the Astacidae in the United States National Museum and in the Museum of Comparative Zoology, with descriptions of new species. *Proceedings of the United States National Museum*, **20**: 643–694, pls. 62–70.
- Faxon, W. 1914. Notes on the crayfishes in the United States National Museum and the Museum of Comparative Zoology with descriptions of new species and subspecies to which is appended a catalogue of the known species and subspecies. *Memoirs of the Museum of Comparative Zoology at Harvard College*, **40**: 352–427, pls. 1–13.
- Feldmann, R.M., Grande, L., Birkhimer, C.P., Hannibal, J.T. & McCoy, D.L. 1981. Decapod fauna of the Green River Formation (Eocene) of Wyoming. *Journal of Paleontology*, **55**: 788–799.
- Feldmann, R.M. & Pole, M. 1994. A new species of *Paraneohrops* White, 1842: a fossil freshwater crayfish (Decapoda: Parastacidae) from the Manuhierkia Group (Miocene), Central Otago, New Zealand. *New Zealand Journal of Geology and Geophysics*, **37**: 163–167.
- Feldmann, R.M., Schweitzer, C.E. & Leahy, J. 2011. New Eocene crayfish from the McAbee beds in British Columbia: First record of Parastacoidea in the northern hemisphere. *Journal of Crustacean Biology*, **31**: 320–331.
- Fetzner, J.W. 1996. Biochemical systematics and evolution of the crayfish genus *Orconectes* (Decapoda: Cambaridae). *Journal of Crustacean Biology*, **16**: 111–141.
- Fischer de Waldheim, G. 1836. Sur une nouvelle espèce d'écrevisse de la Daourie. *Bulletin de la Société Impériale des naturalistes de Moscou*, **9**: 467–469.
- Fitzpatrick, J.F. Jr. 1965. A new subspecies of the crawfish *Orconectes leptogonopodus* from the Ouachita River drainage in Arkansas. *Tulane Studies in Zoology*, **12**: 88–91.
- Fitzpatrick, J.F. Jr. 1966a. A new crawfish of the subfamily Cambarinae from Oregon, U.S.A. (Decapoda, Astacidae). *Crustaceana*, **11**: 178–184.
- Fitzpatrick, J.F. Jr. 1966b. A new crawfish of the genus *Orconectes* from the headwaters of the White River in Arkansas (Decapoda, Astacidae). *Proceedings of the Biological Society of Washington*, **79**: 145–150.
- Fitzpatrick, J.F. Jr. 1967a. The *propinquus* group of the crawfish genus *Orconectes* (Decapoda: Astacidae). *Ohio Journal of Science*, **67**: 129–172.
- Fitzpatrick, J.F. Jr. 1967b. A new crawfish of the *cristatus* section of the genus *Cambarus* from Mississippi (Decapoda, Astacidae). *Proceedings of the Biological Society of Washington*, **80**: 163–168.
- Fitzpatrick, J.F. Jr. 1968. A new crawfish of the genus *Orconectes* from Iowa. *American Midland Naturalist*, **79**: 507–512.
- Fitzpatrick, J.F. Jr. 1977. A new crawfish of the genus *Hobbseus* from north-east Mississippi, with notes on the origin of the genus (Decapoda, Cambaridae). *Proceedings of the Biological Society of Washington*, **90**: 367–374.
- Fitzpatrick, J.F. Jr. 1978a. A new crawfish of the subgenus *Girardiella*, genus *Procambarus* from northwest Arkansas (Decapoda, Cambaridae). *Proceedings of the Biological Society of Washington*, **91**: 533–538.
- Fitzpatrick, J.F. Jr. 1978b. A new burrowing crawfish of the genus *Cambarus* from southwest Alabama (Decapoda, Cambaridae). *Proceedings of the Biological Society of Washington*, **91**: 748–755.
- Fitzpatrick, J.F. Jr. 1978c. Systematics of the crawfishes of the *hagenianus* group of the genus *Procambarus*, subgenus *Girardiella* (Decapoda, Cambaridae). *Tulane Studies in Zoology and Botany*, **20**: 57–97.
- Fitzpatrick, J.F. Jr. 1983. A revision of the dwarf crawfishes (Cambaridae, Cambarellinae). *Journal of Crustacean Biology*, **3**: 266–277.
- Fitzpatrick, J.F. Jr. 1987a. The subgenera of the crawfish genus *Orconectes* (Decapoda: Cambaridae). *Proceedings of the Biological Society of Washington*, **100**: 44–74.
- Fitzpatrick, J.F. Jr. 1987b. *Fallicambarus (Creaserinus) burrisi* and *F. (C.) gordonii*, two new burrowing crawfishes associated with pitcher plant bogs in Mississippi and Alabama (Decapoda: Cambaridae). *Proceedings of the Biological Society of Washington*, **100**: 433–446.
- Fitzpatrick, J.F. Jr. 1990. *Procambarus (Pennides) vioscai paynei*, a new subspecies of crawfish from east of the Mississippi River (Decapoda, Cambaridae). *American Midland Naturalist*, **123**: 259–267.
- Fitzpatrick, J.F. Jr. 1992. A new crawfish of the genus *Orconectes* from East-Central Mississippi and adjacent Alabama (Crustacea: Decapoda: Cambaridae). *Proceedings of the Biological Society of Washington*, **10**: 780–787.
- Fitzpatrick, J.F. Jr. & Busack, C.A. 1989. *Hobbseus yalobushensis*, a new crawfish from central Mississippi (Decapoda: Cambaridae). *Proceedings of the Biological Society of Washington*, **102**: 637–643.
- Fitzpatrick, J.F. Jr. & Eversole, A.G. 1997. A new crawfish of the genus *Distocambarus*, subgenus *Fitzcambarus* (Crustacea: Decapoda:

- Cambaridae) from South Carolina. *Proceedings of the Biological Society of Washington*, **110**: 272–279.
- Fitzpatrick, J.F. Jr. & Hobbs, H.H. Jr. 1971. A new crawfish of the *spiculifer* group of the genus *Procambarus* (Decapoda, Astacidae) from central Mississippi. *Proceedings of the Biological Society of Washington*, **84**: 95–102.
- Fitzpatrick, J.F. Jr. & Laning, B.A. 1976. A new dwarf crawfish (Decapoda: Cambaridae: Cambarellinae) from southwest Alabama and adjacent Mississippi. *Proceedings of the Biological Society of Washington*, **89**: 137–146.
- Fitzpatrick, J.F. Jr. & Payne, J.F. 1968. A new genus and species of crawfish from the southeastern United States (Decapoda, Astacidae). *Proceedings of the Biological Society of Washington*, **81**: 11–22.
- Fitzpatrick, J.F. Jr. & Suttkus, R.D. 1992. A new crayfish of the genus *Orconectes* from the Yazoo River system of Mississippi (Decapoda: Cambaridae). *Proceedings of the Biological Society of Washington*, **105**: 70–76.
- Fitzpatrick, J.F. Jr. & Wicksten, M.K. 1998. A new crayfish of the genus *Procambarus* (Crustacea: Decapoda: Cambaridae) from central Texas. *Proceedings of the Biological Society of Washington*, **111**: 146–152.
- Fontoura, N.F. & Conter, M.-R. 2008. Description of a new subspecies of the crayfish *Parastacus brasiliensis* (Von Martens, 1869) from São Francisco de Paula, RS, Brazil (Decapoda, Parastacidae). *Zootaxa*, **1849**: 28–34.
- Forbes, S.A. 1876. List of Illinois Crustacea, with descriptions of new species. *Bulletin of the Illinois State Laboratory of Natural History*, **1**: 3–72.
- Forskål, P. 1775. *Descriptiones Animalium Avium, Amphibiorum, Piscium, Insectorum, Vermium; quae in Itinere Orientali observavit*. Mölleri, Hauniae [= Copenhagen].
- Fowler, H.W. 1912. The Crustacea of New Jersey. *Annual Report of the New Jersey State Museum*, **1911**: 2–650, pls. 1–150.
- Fratini, S., Zaccara, S., Barbaresi, S., Grandjean, F., outy-Grosset, C., Crosa, G. & Gherardi, F. 2005. Phylogeography of the threatened crayfish (genus *Austropotamobius*) in Italy: implications for its taxonomy and conservation. *Heredity*, **94**: 108–118.
- Franz, R. & Hobbs, H.H. Jr. 1983. *Procambarus (Ortmannicus) leitheuseri*, new species, another troglobitic crayfish (Decapoda: Cambaridae) from Peninsular Florida. *Proceedings of the Biological Society of Washington*, **96**: 323–332.
- Fritsch, A. & Kafka, J. 1887. *Die Crustaceen der Böhmischen Kreideformation*. Prague.
- Furse, J.M., Dawkins, K.L. & Coughran, J. 2013. Two new species of *Euastacus* (Decapoda: Parastacidae) from the Gondwana rainforests of central eastern Australia. *Freshwater Crayfish*, **19**: 103–113.
- Furshpan, E.J. & Potter, D.D. 1959. Transmission at the giant motor synapses of the crayfish. *Journal of Physiology*, **145**: 289–325.
- Garman, S. 1889. Cave animals from southwestern Missouri. *Bulletin of the Museum of Comparative Zoology at Harvard College*, **17**: 225–239, pls. 1, 2.
- Gerstfeldt, G. 1859. Über die Flusskrebse Europa's. *Mémoires présentés à l'Académie Impériale des Sciences de St. Petersburg*, **9**: 549–589.
- Girard, C. 1852. A revision of the North American Astaci, with observations on their habits and geographical distribution. *Proceedings of the Academy of Natural Sciences of Philadelphia*, **6**: 87–91.
- Guérin-Méneville, F.E. 1839. Nouveau genre de Crustacé macroure, établissant le passage entre deux familles, les Thalassiniens et les Astaciens. *Revue Zoologique, par la Société Cuvierienne*, **1839**: 108–109.
- Haan, W. de. 1833–1850. Crustacea. In: *Fauna Japonica sive Descriptio Animalium, quae in Itinere per Japoniam, Juſu et Auspiciis Superiorum, qui Summum in India Batava Imperium Tenent, Suscepit, Annis 1823–1830 Collegit, Notis, Observationibus et Adumbrationibus Illustravit* (P.F. von Siebold, ed.). Lugduni-Batavorum [= Leiden].
- Hagen, H.A. 1870. Monograph of the North American Astacidae. *Illustrated Catalogue of the Museum of Comparative Zoology at Harvard College*, **3**: 1–109, pls. 1–11.
- Hall, E.T. Jr. 1959. A new crayfish of the genus *Cambarus* from Alabama (Decapoda: Astacidae). *Journal of the Tennessee Academy of Science*, **34**: 221–225.
- Hansen, B. & Richardson, A.M.M. 2006. A revision of the Tasmanian endemic freshwater crayfish genus *Parastacoides* (Crustacea: Decapoda: Parastacidae). *Invertebrate Systematics*, **20**: 713–769.
- Harlan, R. 1830. Description of a new species of the genus *Astacus*. *Transactions of the American Philosophical Society*, **3**: 464–465.
- Harris, J.A. 1901. Annotated catalogue of the crayfishes of Kansas (Abstract). *Transactions of the Annual Meetings of the Kansas Academy of Science*, **17**: 115.
- Hay, W.P. 1891. The Crustacea of Indiana. *Proceedings of the Indiana Academy of Science*, **1891**: 147–151.
- Hay, W.P. 1893. Observations on the blind crayfishes of Indiana, with a description of a new subspecies; *Cambarus pellucidus testii*. *Proceedings of the United States National Museum*, **16**: 283–288, pls. 44–45.
- Hay, W.P. 1896. The crawfishes of the state of Indiana. *Indiana Department of Geology and Natural Resources, Annual Report*, **20**[1865]: 475–507.
- Hay, W.P. 1899. Description of two new species of crayfish. *Proceedings of the United States National Museum*, **22**: 121–124.
- Hay, W.P. 1902a. Observations on the crustacean fauna of the region about Mammoth Cave, Kentucky. *Proceedings of the United States National Museum*, **25**: 223–236.
- Hay, W.P. 1902b. Observations on the crustacean fauna of Nickajack Cave, Tennessee, and vicinity. *Proceedings of the United States National Museum*, **25**: 417–439.
- Hayes, W.A. & Reimer, R.D. 1977. *Faxonella blairi*, a new crawfish from the Red River drainage of Oklahoma and Arkansas. *Proceedings of the Biological Society of Washington*, **90**: 1–5.
- Heller, C. 1865. Crustaceen. In *Reise der Österreichischen Fregatte Novara un die Erde in den Jahren 1857, 1858, 1859 unter den Befehlen des Commodore B. von Wüllerstorff-Urbair*. *Zoologischer Teil*. Kaiserlich-Königliche Hof- und Staatsdruckerei, Wien [issued separately in 1865, bound with other parts in 1868].
- Herrick, C.L. 1882. Papers on the Crustacea of the freshwaters of Minnesota. III. On *Notodromus* and *Cambarus*. *Geological and Natural History Survey of Minnesota Annual Report*, **10**: 252–254.
- Hess, W. 1865. Beiträge zur Kenntniss der Decapoden-Krebse Ost-Australiens. *Archiv für Naturgeschichte*, **31**: 127–173, pls. 6–7.
- Hobbs, H.H. III. 1993. *Cambarus (Jugicambarus) subterraneus*, a new cave crayfish (Decapoda: Cambaridae) from northeastern Oklahoma, with a key to the troglobitic members of the subgenus *Jugicambarus*. *Proceedings of the Biological Society of Washington*, **106**: 719–727.
- Hobbs, H.H. III. 2001. A new cave crayfish of the genus *Orconectes*, subgenus *Orconectes*, from southcentral Missouri, U.S.A., with a key to the stygobitic species of the genus (Decapoda, Cambaridae). *Crustaceana*, **74**: 635–646.
- Hobbs, H.H. Jr. 1938. A new crawfish from Florida. *Journal of the Washington Academy of Sciences*, **28**: 61–65.
- Hobbs, H.H. Jr. 1940a. Seven new crayfishes of the genus *Cambarus* from Florida, with notes on other species. *Proceedings of the United States National Museum*, **89**: 387–423.
- Hobbs, H.H. Jr. 1940b. A new crayfish from South Carolina (Decapoda, Astacidae). *Charleston Museum Leaflet*, **14**: 3–7.
- Hobbs, H.H. Jr. 1941a. Three new Florida crayfishes of the subgenus *Cambarus* (Decapoda, Astacidae). *American Midland Naturalist*, **26**: 110–121.
- Hobbs, H.H. Jr. 1941b. A new crayfish from San Luis Potosi, Mexico. *Zoologica. Scientific Contributions of the New York Zoological Society*, **26**: 1–4.
- Hobbs, H.H. Jr. 1942a. A generic revision of the crayfishes of the subfamily Cambarinae (Decapoda, Astacidae) with the description of a new genus and species. *American Midland Naturalist*, **28**: 334–357.
- Hobbs, H.H. Jr. 1942b. The crayfishes of Florida. *University of Florida Publications, Biological Science Series*, **3**: 1–179, pls. 1–24.
- Hobbs, H.H. Jr. 1943a. Two new crayfishes from the panhandle of Florida (Decapoda, Astacidae). *Proceedings of the Florida Academy of Sciences*, **6**: 49–56, pls. 1, 2.
- Hobbs, H.H. Jr. 1943b. Two new crayfishes of the genus *Procambarus* from Mexico (Decapoda, Astacidae). *Lloydia*, **6**: 198–206.
- Hobbs, H.H. Jr. 1945. Two new species of crayfishes of the genus *Cambarellus* from the Gulf coastal states, with a key to the species of the genus (Decapoda, Astacidae). *American Midland Naturalist*, **34**: 466–474.
- Hobbs, H.H. Jr. 1947a. Two new crayfishes of the genus *Procambarus* from Georgia, with notes on *Procambarus pubescens* (Faxon). *Quarterly Journal of the Florida Academy of Sciences*, **9**: 1–18.
- Hobbs, H.H. Jr. 1947b. A key to the crayfishes of the *pictus* subgroup of the genus *Procambarus*, with the description of a new species from South Carolina (Decapoda, Astacidae). *Florida Entomologist*, **30**: 25–31.
- Hobbs, H.H. Jr. 1948a. A new crayfish of the genus *Cambarus* from Texas, with notes on the distribution of *Cambarus fodiens* (Cottle). *Proceedings of the United States National Museum*, **98**: 223–231.
- Hobbs, H.H. Jr. 1948b. Two new crayfishes of the genus *Orconectes* from Arkansas, with a key to the species of the *hylas* group (Decapoda, Astacidae). *American Midland Naturalist*, **39**: 139–150.

- Hobbs, H.H. Jr. 1948c. On the crayfishes of the *Limosus* section of the genus *Orconectes* (Decapoda: Astacidae). *Journal of the Washington Academy of Sciences*, **38**: 14–21.
- Hobbs, H.H. Jr. 1948d. A new crayfish of the genus *Orconectes* from southern Tennessee. *Proceedings of the Biological Society of Washington*, **61**: 85–92.
- Hobbs, H.H. Jr. 1949. A new crayfish of the genus *Orconectes* from the Nashville Basin in Tennessee, with notes on the range of *Orconectes compressus* (Faxon) (Decapoda, Astacidae). *Proceedings of the Biological Society of Washington*, **62**: 17–28.
- Hobbs, H.H. Jr. 1950a. A new crayfish of the genus *Procambarus* from Oklahoma and Arkansas (Decapoda, Astacidae). *Journal of the Washington Academy of Sciences*, **40**: 194–198.
- Hobbs, H.H. Jr. 1950b. A new crayfish of the genus *Cambarellus* from Texas (Decapoda, Astacidae). *Proceedings of the Biological Society of Washington*, **63**: 89–96.
- Hobbs, H.H. Jr. 1951a. A new crayfish of the genus *Orconectes* from Southeastern Virginia (Decapoda, Astacidae). *Virginia Journal of Science*, n. ser., **2**: 122–128.
- Hobbs, H.H. Jr. 1951b. A new crayfish of the genus *Procambarus* from Louisiana, with a key to the species of the *Spiculifer* group. *Journal of the Washington Academy of Sciences*, **41**: 272–276.
- Hobbs, H.H. Jr. 1952a. A new albinistic crayfish of the genus *Cambarus* from southern Missouri with a key to the albinistic species of the genus (Decapoda, Astacidae). *American Midland Naturalist*, **48**: 689–693.
- Hobbs, H.H. Jr. 1952b. A new crayfish of the genus *Procambarus* from Georgia with a key to the species of the *clarkii* subgroup. *Quarterly Journal of the Florida Academy of Sciences*, **15**: 165–173.
- Hobbs, H.H. Jr. 1952c. A new crayfish from Alabama, with notes on *Procambarus lecontei* (Hagen). *Proceedings of the United States National Museum*, **102**: 209–219.
- Hobbs, H.H. Jr. 1953a. Two new crayfishes from the Highland Rim in Tennessee (Decapoda, Astacidae). *Journal of the Tennessee Academy of Science*, **28**: 20–27.
- Hobbs, H.H. Jr. 1953b. On the ranges of certain crayfishes of the *Spiculifer* group of the genus *Procambarus*, with the description of a new species. *Journal of the Washington Academy of Sciences*, **43**: 412–417.
- Hobbs, H.H. Jr. 1953c. A new crayfish of the genus *Procambarus* from Alabama and Florida. *Proceedings of the Biological Society of Washington*, **66**: 173–178.
- Hobbs, H.H. Jr. 1954. A new crayfish from the upper coastal plain of Georgia (Decapoda, Astacidae). *Quarterly Journal of the Florida Academy of Sciences*, **17**: 110–118.
- Hobbs, H.H. Jr. 1955. A new crayfish of the genus *Cambarus* from Mississippi. *Proceedings of the Biological Society of Washington*, **68**: 95–100.
- Hobbs, H.H. Jr. 1956a. A new crayfish of the genus *Cambarus* from North Carolina and South Carolina (Decapoda, Astacidae). *Journal of the Elisha Mitchell Scientific Society*, **72**: 61–67.
- Hobbs, H.H. Jr. 1956b. A new crayfish of the *extraneus* section of the genus *Cambarus* with a key to the species of the section (Decapoda, Astacidae). *Proceedings of the Biological Society of Washington*, **69**: 115–122.
- Hobbs, H.H. Jr. 1956c. A new crayfish of the genus *Procambarus* from South Carolina (Decapoda: Astacidae). *Journal of the Washington Academy of Sciences*, **46**: 117–121.
- Hobbs, H.H. Jr. 1958a. Two new crayfishes of the genus *Procambarus* from South Carolina. *Journal of the Washington Academy of Sciences*, **48**: 160–168.
- Hobbs, H.H. Jr. 1958b. Two new crayfishes of the genus *Procambarus* from South Carolina and Georgia. *Notulae Naturae*, **307**: 1–10, pls. 1, 2.
- Hobbs, H.H. Jr. 1964. A new cave-dwelling crayfish from the Greenbrier drainage system, West Virginia (Decapoda, Astacidae). *Proceedings of the Biological Society of Washington*, **77**: 189–194.
- Hobbs, H.H. Jr. 1965. A new crayfish of the genus *Cambarus* from Tennessee with an emended definition of the genus (Decapoda, Astacidae). *Proceedings of the Biological Society of Washington*, **78**: 265–274.
- Hobbs, H.H. Jr. 1966. A new crayfish from Alabama with observations on the *cristatus* section of the genus *Cambarus* (Decapoda, Astacidae). *Proceedings of the Biological Society of Washington*, **79**: 109–116.
- Hobbs, H.H. Jr. 1967a. A new crayfish from Alabama caves with notes on the origin of the genera *Orconectes* and *Cambarus* (Decapoda: Astacidae). *Proceedings of the United States National Museum*, **123**(3621): 1–17.
- Hobbs, H.H. Jr. 1967b. The current status of the crayfishes listed by Girard (1852) in his “Revision of the North American Astaci...” (Decapoda, Astacidae). *Crustaceana*, **12**: 124–132.
- Hobbs, H.H. Jr. 1968. Two new crayfishes of the genus *Cambarus* from Georgia, Kentucky and Tennessee (Decapoda, Astacidae). *Proceedings of the Biological Society of Washington*, **81**: 261–274.
- Hobbs, H.H. Jr. 1969a. On the distribution and phylogeny of the crayfish genus *Cambarus*. In: *The distributional history of the biota of the southern Appalachians* (P.C. Holt, ed.), pp. 93–178. Virginia Polytechnic Institute, Blacksburg, VA.
- Hobbs, H.H. Jr. 1969b. Two new species of the crayfish genus *Procambarus* (Decapoda, Astacidae) with keys to the members of the *spiculifer* group. *Proceedings of the Biological Society of Washington*, **82**: 329–348.
- Hobbs, H.H. Jr. 1969c. *Procambarus villalobosi*, un nuevo camarino de San Luis Potosi, Mexico (Decapoda, Astacidae). *Anales del Instituto de Biología, Universidad Nacional Autónoma de México, Serie Ciencias de Mar y Limnología*, **38**[1967]: 41–46.
- Hobbs, H.H. Jr. 1970a. New crayfishes of the genus *Cambarus* from Tennessee and Georgia (Decapoda, Astacidae). *Proceedings of the Biological Society of Washington*, **83**: 241–260.
- Hobbs, H.H. Jr. 1970b. A new crayfish from the Nashville Basin, Tennessee. *Proceedings of the Biological Society of Washington*, **83**: 161–170.
- Hobbs, H.H. Jr. 1971a. A new crayfish of the genus *Procambarus* from Mississippi (Decapoda: Astacidae). *Proceedings of the Biological Society of Washington*, **83**: 459–468.
- Hobbs, H.H. Jr. 1971b. New crayfishes of the genus *Procambarus* from Alabama and Texas (Decapoda, Astacidae). *Proceedings of the Biological Society of Washington*, **84**: 81–94.
- Hobbs, H.H. Jr. 1971c. A new troglotic crayfish from Florida. *Quarterly Journal of the Florida Academy of Sciences*, **34**: 114–124.
- Hobbs, H.H. Jr. 1972a. Biota of Freshwater Ecosystems, Identification Manual, **Vol. 9**. Crayfishes (Astacidae) of North and Middle America. United States Government Printing Office, Washington, DC, USA.
- Hobbs, H.H. Jr. 1972b. The subgenera of the crayfish genus *Procambarus* (Decapoda: Astacidae). *Smithsonian Contributions to Zoology*, **117**: 1–22.
- Hobbs, H.H. Jr. 1973a. New species and relationships of the members of the genus *Fallicambarus*. *Proceedings of the Biological Society of Washington*, **86**: 461–482.
- Hobbs, H.H. Jr. 1973b. Three new troglotic decapod crustaceans from Oaxaca, Mexico. *Bulletin of the Association of Mexican Cave Studies*, **5**: 25–38.
- Hobbs, H.H. Jr. 1974a. Synopsis of the families and genera of crayfishes (Crustacea: Decapoda). *Smithsonian Contributions to Zoology*, **164**: 1–32.
- Hobbs, H.H. Jr. 1974b. A checklist of the North and Middle American crayfishes (Decapoda: Astacidae and Cambaridae). *Smithsonian Contributions to Zoology*, **166**: 1–161.
- Hobbs, H.H. Jr. 1975. New crayfishes (Decapoda: Cambaridae) from the southern United States and Mexico. *Smithsonian Contributions to Zoology*, **201**: 1–34.
- Hobbs, H.H. Jr. 1977a. The crayfish *Bouchardina robisoni*, a new genus and species (Decapoda, Cambaridae) from southern Arkansas. *Proceedings of the Biological Society of Washington*, **89**: 733–742.
- Hobbs, H.H. Jr. 1977b. A new crayfish (Decapoda: Cambaridae) from San Luis Potosi, Mexico. *Proceedings of the Biological Society of Washington*, **90**: 412–419.
- Hobbs, H.H. Jr. 1978. Cave-inhabiting crayfishes of Chiapas, Mexico (Decapoda: Cambaridae). *Quaderno dell'Accademia Nazionale dei Lincei*, **171**[1977]: 197–206.
- Hobbs, H.H. Jr. 1979. A new crayfish from the Ouachita River basin in Arkansas (Decapoda: Cambaridae). *Proceedings of the Biological Society of Washington*, **92**: 804–811.
- Hobbs, H.H. Jr. 1980. New dwarf crayfishes (Decapoda: Cambaridae) from Mexico and Florida. *Proceedings of the Biological Society of Washington*, **93**: 194–207.
- Hobbs, H.H. Jr. 1981. The crayfishes of Georgia. *Smithsonian Contributions to Zoology*, **318**: 1–549.
- Hobbs, H.H. Jr. 1982. A new crayfish (Decapoda, Cambaridae) from the state of Puebla, with new locality records for *Procambarus (Villalobosus) xochilanae* and entocytherid ostracod symbionts. *Association for Mexican Cave Studies Bulletin*, **8**: 39–44.
- Hobbs, H.H. Jr. 1983. *Distocambarus (Fitzcambarus) carlsoni*, a new subgenus and species of crayfish (Decapoda: Cambaridae) from South Carolina. *Proceedings of the Biological Society of Washington*, **96**: 429–439.
- Hobbs, H.H. Jr. 1987a. On the identity of *Astacus (Cambarus) mexicanus* Erichson (1846) and *Cambarus aztecus* Saussure (1857) (Decapoda: Cambaridae) with the description of *Procambarus olmecorum*, new species, from Veracruz, Mexico. *Proceedings of the Biological Society of Washington*, **100**: 198–215.

- Hobbs, H.H. Jr. 1987b. A review of the crayfish genus *Astacoides* (Decapoda: Parastacidae). *Smithsonian Contributions to Zoology*, **443**: 1–50.
- Hobbs, H.H. Jr. 1989. An illustrated checklist of the American crayfishes (Decapoda: Astacidae, Cambaridae, and Parastacidae). *Smithsonian Contributions to Zoology*, **480**: 1–236.
- Hobbs, H.H. Jr. 1990. On the crayfishes (Decapoda: Cambaridae) of the Neches River basin of Eastern Texas with the descriptions of three new species. *Proceedings of the Biological Society of Washington*, **103**: 573–597.
- Hobbs, H.H. Jr. 1991a. A new generic assignment for a South American crayfish (Decapoda: Parastacidae) with revised diagnoses of the South American genera and comments on the parastacid mandible. *Proceedings of the Biological Society of Washington*, **104**: 800–811.
- Hobbs, H.H. Jr. 1991b. *Procambarus (Girardiella) steigmani*, a new crayfish (Decapoda: Cambaridae) from a long-grass prairie in northeastern Texas. *Proceedings of the Biological Society of Washington*, **104**: 309–316.
- Hobbs, H.H. Jr. & Barr, T.C. Jr. 1960. The origins and affinities of the troglotic crayfishes of North America (Decapoda, Astacidae). I. The genus *Cambarus*. *American Midland Naturalist*, **64**: 12–33.
- Hobbs, H.H. Jr. & Barr, T.C. Jr. 1972. Origins and affinities of the troglitic crayfishes of North America (Decapoda: Astacidae). II. Genus *Oreconetes*. *Smithsonian Contributions to Zoology*, **105**: 1–84.
- Hobbs, H.H. Jr. & Bedinger, M.S. 1964. A new troglitic crayfish of the genus *Cambarus* (Decapoda, Astacidae) from Arkansas with a note on the range of *Cambarus cryptodytes* Hobbs. *Proceedings of the Biological Society of Washington*, **77**: 9–16.
- Hobbs, H.H. Jr. & Bouchard, R.W. 1973. A new crayfish from the Cumberland River system with notes on *Cambarus carolinus* (Erichson). *Proceedings of the Biological Society of Washington*, **86**: 41–68.
- Hobbs, H.H. Jr. & Bouchard, R.W. 1994. *Cambarus (Cambarus) angularis*, a new crayfish (Decapoda: Cambaridae) from the Tennessee River Basin of northeastern Tennessee and Virginia. *Jeffersoniana*, **5**: 1–13.
- Hobbs, H.H. Jr. & Brown, A.V. 1987. A new troglitic crayfish from northwestern Arkansas (Decapoda: Cambaridae). *Proceedings of the Biological Society of Washington*, **100**: 1040–1048.
- Hobbs, H.H. Jr. & Carlson, P.H. 1983. *Distocambarus* (Decapoda: Cambaridae) elevated to generic rank, with an account of *D. crockeri*, new species, from South Carolina. *Proceedings of the Biological Society of Washington*, **96**: 42–428.
- Hobbs, H.H. Jr. & Carlson, P.H. 1985. A new member of the genus *Distocambarus* (Decapoda: Cambaridae) from the Saluda Basin, South Carolina. *Proceedings of the Biological Society of Washington*, **98**: 81–89.
- Hobbs, H.H. Jr. & Cooper, M.R. 1972. A new troglitic crayfish from Oklahoma (Decapoda: Astacidae). *Proceedings of the Biological Society of Washington*, **85**: 49–56.
- Hobbs, H.H. Jr. & Fitzpatrick, J.F. Jr. 1962. A new crayfish of the *propinquus* group of the genus *Oreconetes* from the Ohio drainage system in West Virginia (Decapoda: Astacidae). *Proceedings of the Biological Society of Washington*, **75**: 207–214.
- Hobbs, H.H. Jr. & Fitzpatrick, J.F. Jr. 1970. A new crayfish of the genus *Fallicambarus* from Tennessee (Decapoda, Astacidae). *Proceedings of the Biological Society of Washington*, **82**: 829–836.
- Hobbs, H.H. Jr. & Franz, R. 1986. New troglitic crayfish with comments on its relationship to epigean and other hypogean crayfishes of Florida. *Journal of Crustacean Biology*, **6**: 509–519.
- Hobbs, H.H. Jr. & Franz, R. 1991. A new troglitic crayfish *Procambarus (Lonnbergius) morrisoni*, (Decapoda: Cambaridae) from Florida. *Proceedings of the Biological Society of Washington*, **104**: 55–63.
- Hobbs, H.H. Jr. & Franz, R. 1992. *Procambarus (Ortmannicus) attinguis*, a new troglitic crayfish (Decapoda: Cambaridae) from the Saint Johns River basin, Florida. *Proceedings of the Biological Society of Washington*, **105**: 359–365.
- Hobbs, H.H. Jr. & Grubbs, A.G. 1982. Description of a new troglitic crayfish from Mexico and a list of Mexican crayfishes reported since the publication of the Villalobos monograph (1955) (Decapoda, Cambaridae). *Association for Mexican Cave Studies Bulletin*, **8**: 45–50.
- Hobbs, H.H. Jr. & Hall, E.T. Jr. 1969. New crayfishes from Georgia (Decapoda Astacidae). *Proceedings of the Biological Society of Washington*, **82**: 281–294.
- Hobbs, H.H. Jr. & Hall, E.T. Jr. 1972. A new crayfish from the Tallapoosa River in Georgia (Decapoda: Astacidae). *Proceedings of the Biological Society of Washington*, **85**: 151–162.
- Hobbs, H.H. Jr. & Hart, C.W. Jr. 1959. The freshwater decapod crustaceans of the Apalachicola drainage system in Florida, southern Alabama, and Georgia. *Bulletin of the Florida State Museum, Biological Sciences*, **4**: 145–191.
- Hobbs, H.H. Jr. & Hobbs, H.H. III. 1962. A new crayfish of the genus *Cambarus* from Georgia (Decapoda, Astacidae). *Proceedings of the Biological Society of Washington*, **75**: 41–46.
- Hobbs, H.H. Jr. & Hobbs, H.H. III. 1990. A new crayfish (Decapoda: Cambaridae) from southeastern Texas. *Proceedings of the Biological Society of Washington*, **103**: 608–613.
- Hobbs, H.H. Jr. & Hobbs, H.H. III. 1995. *Procambarus (Ortmannicus) nueces* (Decapoda: Cambaridae), a new crayfish from the Bueces River Basin, Texas. *Proceedings of the Biological Society of Washington*, **108**: 54–60.
- Hobbs, H.H. Jr. & Lee, D.S. 1976. A new troglitic crayfish (Decapoda. Cambaridae) from Peninsular Florida. *Proceedings of the Biological Society of Washington*, **32**: 383–392.
- Hobbs, H.H. Jr. & Means, D.B. 1972. Two new troglitic crayfishes (Decapoda, Astacidae) from Florida. *Proceedings of the Biological Society of Washington*, **84**: 393–410.
- Hobbs, H.H. Jr. & Perkins, F.O. 1967. A new burrowing crayfish from North Carolina (Decapoda, Astacidae). *Proceedings of the Biological Society of Washington*, **80**: 141–146.
- Hobbs, H.H. Jr. & Pfiieger, W.L. 1988. *Cambarus (Erebicambarus) maculatus*, a new crayfish (Decapoda: Cambaridae) from the Meramec River basin of Missouri. *Proceedings of the Biological Society of Washington*, **101**: 644–652.
- Hobbs, H.H. Jr. & Robison, H.W. 1982. A new crayfish of the genus *Procambarus* from southwestern Arkansas. *Proceedings of the Biological Society of Washington*, **95**: 545–553.
- Hobbs, H.H. Jr. & Robison, H.W. 1985. A new burrowing crayfish (Decapoda: Cambaridae) from southwestern Arkansas. *Proceedings of the Biological Society of Washington*, **98**: 1035–1041.
- Hobbs, H.H. Jr. & Robison, H.W. 1988. The crayfish subgenus *Girardiella* (Decapoda: Cambaridae) in Arkansas, with the descriptions of two new species and a key to the members of the *gracilis* group in the genus *Procambarus*. *Proceedings of the Biological Society of Washington*, **101**: 391–413.
- Hobbs, H.H. Jr. & Robison, H.W. 1989. On the crayfish genus *Fallicambarus* (Decapoda: Cambaridae) in Arkansas, with notes on the *fodiens* complex and descriptions of two new species. *Proceedings of the Biological Society of Washington*, **102**: 651–697.
- Hobbs, H.H. Jr. & Shoup, C.S. 1947. Two new crayfishes (Decapoda, Astacidae) from the Obey River drainage in Tennessee. *Journal of the Tennessee Academy of Science*, **22**: 138–145.
- Hobbs, H.H. Jr. & Villalobos, A. 1964. Los camarinos de Cuba. *Anales del Instituto de Biología*, **34**: 307–366.
- Hobbs, H.H. Jr. & Walton, M. 1957. Three new crayfishes from Alabama and Mississippi (Decapoda: Astacidae). *Tulane Studies in Zoology*, **5**: 39–52.
- Hobbs, H.H. Jr. & Walton, M. 1958. *Procambarus pearsei plumimanus*, a new crayfish from North Carolina (Decapoda, Astacidae). *Journal of the Elisha Mitchell Scientific Society*, **74**: 7–12.
- Hobbs, H.H. Jr. & Walton, M. 1959. A new crayfish of the genus *Procambarus* from Alabama (Decapoda, Astacidae). *Proceedings of the Biological Society of Washington*, **72**: 39–44.
- Hobbs, H.H. Jr. & Walton, M. 1960. A new crayfish of the genus *Procambarus* from southern Alabama (Decapoda, Astacidae). *Proceedings of the Biological Society of Washington*, **73**: 123–130.
- Hobbs, H.H. Jr. & Whiteman, M. 1987. A new, economically important crayfish (Decapoda: Cambaridae) from the Neches River basin, Texas, with a key to the subgenus *Fallicambarus*. *Proceedings of the Biological Society of Washington*, **100**: 403–411.
- Holthuis, L.B. 1949. Zoological Results of the Dutch New Guinea Expedition 1939. No. 3. Decapoda Macrura with a revision of the New Guinea Parastacidae. *Nova Guinea*, n. ser., **5**: 289–329, pls. 2–9.
- Holthuis, L.B. 1950. Results of the Archbold Expeditions. No. 63. The Crustacea Decapoda Macrura collected by the Archbold New Guinea expeditions. *American Museum Novitates*, **1461**: 1–17.
- Holthuis, L.B. 1964a. On the status of two allegedly European crayfishes, *Cambarus typhlobius* Joseph, 1880, and *Austropotamobius pallipes bispinosus* Karaman, 1961 (Decapoda, Astacidae). *Crustaceana*, **7**: 42–48, pl. 3.
- Holthuis, L.B. 1964b. The genus *Astacoides* Guérin (Decapoda Macrura). *Crustaceana*, **6**: 309–318.
- Holthuis, L.B. 1996. *Cherax (Astaconephrops) minor* new species, a parastacid from the mountains of Irian Jaya (W. New Guinea), Indonesia

- (Crustacea: Decapoda: Parastacidae). *Zoologische Mededelingen (Leiden)*, **70**: 361–366.
- Horwitz, P. 1990. A taxonomic revision of species in the freshwater crayfish genus *Engaeus* Erichson (Decapoda: Parastacidae). *Invertebrate Taxonomy*, **4**: 427–614.
- Horwitz, P. 1994. A new species of the freshwater crayfish genus *Engaeus* Erichson (Decapoda: Parastacidae) from north-western Tasmania. *Memoirs of the Museum of Victoria*, **54**: 439–445.
- Horwitz, P. & Adams, M. 2000. The systematics, biogeography and conservation status of species in the freshwater crayfish genus *Engaeus* Riek (Decapoda: Parastacidae) from south-western Australia. *Invertebrate Taxonomy*, **14**: 655–680.
- Hutton, F.W. 1873. Description of a new species of freshwater crayfish from New Zealand. *Annals and Magazine of Natural History*, ser. 4, **12**: 402.
- Huxley, T.H. 1879. On the classification and the distribution of the crayfishes. *Proceedings of the Zoological Society of London*, **1878**: 752–788.
- Huxley, T.H. 1880. *The Crayfish: An introduction to the study of zoology*. C. Kegan Paul, London.
- Imaizumi, R. 1938. Fossil crayfish from Jehol. *Science Reports of the Tôhoku Imperial University*, ser. 2 Geology, **19**: 173–178, pls. 22–23.
- International Commission on Zoological Nomenclature (ICZN). 1999. *International Code of Zoological Nomenclature*, Edn. 4. International Trust for Zoological Nomenclature, London.
- International Union for Conservation of Nature (IUCN). 2016. *The IUCN Red List of Threatened Species*. Version 2016-3 [<http://www.iucnredlist.org>].
- James, H.A. 1966. Range and variations of subspecies of *Cambarus longulus* (Decapoda, Astacidae). *Proceedings of the United States National Museum*, **119** (3544): 1–24, pl. 1.
- Jester, D.B. 1967. A new crawfish of the genus *Orconectes* from New Mexico (Decapoda, Astacidae). *American Midland Naturalist*, **77**: 518–524.
- Jezerinac, R.F. 1993. A new subgenus and species of crayfish (Decapoda: Cambaridae) of the genus *Cambarus*, with an amended description of the subgenus *Lacunicambarus*. *Proceedings of the Biological Society of Washington*, **106**: 532–544.
- Jezerinac, R.F. & Stocker, G.W. 1993. A new species of crayfish (Decapoda: Cambaridae) belonging to the genus *Cambarus*, subgenus *Hiaticambarus*, from the upper Elk River drainage of West Virginia. *Proceedings of the Biological Society of Washington*, **106**: 346–352.
- Johnson, D.P. 2008. Descriptions of two new crayfishes of the genus *Fallicambarus* from southeast Texas with notes on the distribution of *F. (F.) macneesei*. *Zootaxa*, **1717**: 1–23.
- Johnson, D.P. 2010. Four new crayfishes (Decapoda: Cambaridae) of the genus *Orconectes* from Texas. *Zootaxa*, **2626**: 1–45.
- Johnson, D.P. 2011a. *Fallicambarus (F.) wallsi* (Decapoda: Cambaridae), a new burrowing crayfish from eastern Texas. *Zootaxa*, **2939**: 59–68.
- Johnson, D.P. 2011b. *Procambarus (Ortmannicus) luxus* (Decapoda: Cambaridae), a new crayfish from southern Texas. *Zootaxa*, **2972**: 59–68.
- Jones, D.R. & Eversole, A.G. 2015. Two new crayfishes of the genus *Cambarus* (Decapoda: Cambaridae) from Northern Alabama and South Central Tennessee, U.S.A. *Zootaxa*, **4058**: 151–174.
- Jones, D.R. & Eversole, A.G. 2016. A new crayfish of the genus *Cambarus* (Decapoda: Cambaridae) from the Flint River drainage in northern Alabama and south central Tennessee, U.S.A. *Zootaxa*, **4103**: 43–53.
- Joseph, G. 1880. "Demonstration eines neuen zur Familie der Astaciden gehörenden blinden Grottenkrebse aus Krain" *Jahres-Bericht der Schlesischen Gesellschaft für vaterländische Cultur*, **57**: 202.
- Joseph, G. 1881. Erfahrungen im wissenschaftlichen Sammeln und Beobachten der den Krainer Tropfsteingrotten eigenen Arthropoden. *Berliner Entomologische Zeitschrift*, **25**: 233–282.
- Joseph, G. 1882. Systematisches Verzeichniss der in den Tropfsteingrotten von Krain einheimischen Arthropoden nebst Diagnosen der vom Verfasser entdecken und bisher noch nicht beschriebenen Arten. *Berliner Entomologische Zeitschrift*, **26**: 1–50.
- Karaman, M.S. 1961. Freshwater crayfish of Yugoslavia. *Publikacije stručnog udruženja za unapređenje slatkovodnog ribarstva Jugoslavije*, **3**: 1–33 [in Serbian].
- Karaman, M.S. 1962. Ein Beitrag zur Systematik der Astacidae (Decapoda). *Crustaceana*, **3**: 173–191.
- Karaman, M.S. 1963. Studie der Astacidae (Crustacea, Decapoda) II. Teil. *Hydrobiologia*, **22**: 111–132.
- Karaman, S. 1929. Die Potamobiiden Jugoslawiens. *Glasnik zemaljskog muzeja u Bosni i Hercegovini*, **41**: 147–150.
- Kawai, T. & Fitzpatrick, J.F. Jr. 2004. Redescription of *Cambaroides japonicus* (De Haan, 1841) (Crustacea: Decapoda: Cambaridae) with allocation of a type locality and month of collection of types. *Proceedings of the Biological Society of Washington*, **117**: 23–34.
- Kawai, T. & Min, G.-S. 2005. Re-examination of type material of *Cambaroides similis* (Koelbel, 1892) (Decapoda: Cambaridae) with a lectotype designation, re-description, and evaluation of geographical variation. *Proceedings of the Biological Society of Washington*, **118**: 777–793.
- Kawai, T. & Tudge, C. 2008. Re-examination of the type material of *Cambaroides schrenckii* (Kessler, 1874) (Decapoda: Cambaridae) with a lectotype designation, re-description, and discussion on its phylogenetic position. *Proceedings of the Biological Society of Washington*, **121**: 159–176.
- Kawai, T., Labay, V.S. & Filipova, L. 2013. Taxonomic re-examination of *Cambaroides* (Decapoda: Cambaridae) with a re-description of *C. schrenckii* from Sakhalin Island Russia and phylogenetic discussion of the Asian cambarids based on morphological characteristics. *Journal of Crustacean Biology*, **33**: 702–717.
- Kessler, K. 1874. Die Russischen Flusskrebse. Vorläufige Mittheilung. *Bulletin de la Société Impériale des Naturalistes de Moscou*, **48**: 343–372.
- Kessler, K. 1876. Ein neuer Russischer Flusskrebse *Astacus colchicus*. *Bulletin de la Société Impériale des Naturalistes de Moscou*, **50**: 1–6.
- Koch, C.L. 1837. *Deutschlands Crustaceen, Myriapoden und Arachniden. Ein Beitrag zur deutschen Fauna, 7tes Heft*. K.B. Kreis-Forstrath, Regensburg, Germany [see Sherborn, 1923 for publication date].
- Koelbel, K. 1892. Ein neuer ostasiatischer Flusskrebse. *Sitzungsberichte der mathematisch-naturwissenschaftlichen Classe der Kaiserlichen Akademie der Wissenschaften*, **101**: 650–656, unnumbered pl.
- Laguarda, A. 1961. *Contribución al estudio comparativo de la fórmula branquial en la familia Astacidae (Crustacea: Decapoda)*. Departamento de Biología, Universidad Nacional Autónoma de México, Ciudad de México.
- Latreille, P.A. 1802. *Histoire naturelle, générale et particulière des Crustacés et des Insectes. Ouvrage faisant suite à l'histoire naturelle générale et particulière, composée par Leclerc de Buffon, et rédigée par C.S. Sonnini, membre de plusieurs Sociétés savantes*, **Vol. 3**. F. Dufart, Paris.
- Le Conte, J. 1856. Descriptions of new species of *Astacus* from Georgia. *Proceedings of the Academy of Natural Sciences of Philadelphia*, **7**: 400–402.
- Lereboullet, M. 1858. Description de deux nouvelles espèces d'écrevisse de nos rivières. *Mémoires de la Société des Sciences naturelles de Strasbourg*, **5**: 1–11, pls. 1–3.
- Lévêque, C., Balian, E.V. & Martens, K. 2005. An assessment of animal species diversity in continental waters. *Hydrobiologia*, **542**: 39–67.
- Lew Ton, H.M. & Poore, G.C.B. 1987. Types of Parastacidae (Crustacea: Decapoda) held in the Museum of Victoria. *Occasional Papers from the Museum of Victoria*, **3**: 21–29.
- Linnaeus, C. 1758. *Systema Naturae per Regna tria Naturae, secundum Classes, ordines, Genera, Species, cum Characteribus, Differentiis, Synonymis, Locis*. **Vol. 1**, Edn. 10. Reformata. Laurentii Salvii, Holmiae [= Stockholm].
- Lönnberg, E. 1894. Cambarids from Florida, a new blind species. *Zoologischer Anzeiger*, **17**: 125–127.
- Lönnberg, E. 1895. Cambarids from Florida. A new blind species, *Cambarus acherontis* mihi. *Bihang till Kongl. Svenska Vetenskaps-Akademiens handlingar*, **20**: 1–14, unnumbered pl.
- López, M., Mejía, L.M. & Alvarez, F. 2003. *Procambarus (Villalobosus) achilli* (Decapoda, Cambaridae): A new species of crayfish from Mexico. *Crustaceana*, **76**: 523–531.
- López-Mejía, M., Alvarez, F. & Mejía-Ortiz, L.M. 2004. A new species of *Procambarus* (Crustacea: Decapoda: Cambaridae) from Veracruz, Mexico. *Proceedings of the Biological Society of Washington*, **117**: 169–175.
- López-Mejía, M., Alvarez, F. & Mejía-Ortiz, L.M. 2005. *Procambarus (Ortmannicus) hidalgensis* (Crustacea: Decapoda: Cambaridae), a new species of crayfish from Mexico. *Proceedings of the Biological Society of Washington*, **118**: 558–565.
- Loughman, Z.J., Fagundo, R.A., Lau, S., Welsh, S.A. & Thoma, R.F. 2013. *Cambarus (C.) hatfieldi*, a new species of crayfish (Decapoda: Cambaridae) from the Tug Fork River Basin of Kentucky, Virginia and West Virginia, USA. *Zootaxa*, **3750**: 223–236.
- Loughman, Z.J., Foltz, D.A., Garrison, N.L. & Welsh, S.A. 2013. *Cambarus (P.) theepiensis*, a new species of crayfish (Decapoda: Cambaridae) from the coalfields region of Eastern Kentucky and Southwestern West Virginia, USA. *Zootaxa*, **3641**: 63–73.
- Loughman, Z.J., Simon, T.P. & Welsh, S.A. 2011. *Cambarus (Puncticambarus) smilax*, a new species of crayfish (Crustacea: Decapoda: Cambaridae) from the Greenbrier River basin of West Virginia. *Proceedings of the Biological Society of Washington*, **124**: 99–111.

- Loughman, Z.J., Thoma, R.F., Fetzner, J.W. Jr. & Stocker, G.W. 2015. *Cambarus (Jugicambarus) pauleyi*, a new species of crayfish (Decapoda: Cambaridae) endemic to southcentral West Virginia, USA, with a re-description of *Cambarus (C.) dubius*. *Zootaxa*, **3980**: 526–546.
- Loughman, Z.J., Welsh, S.A. & Thoma, R.F. 2017. *Cambarus (C.) appalachiensis*, a new species of crayfish (Decapoda: Cambaridae) from the New River Basin of Virginia and West Virginia, USA. *Zootaxa*, **4243**: 432–454.
- Loughman, Z.J., Henkanathgedara, S.M., Fetzner, J.W. Jr. & Thoma, R.F. 2017. A case of Appalachian endemism: Revision of the *Cambarus robustus* complex (Decapoda: Cambaridae) in the Kentucky and Licking River basins of Kentucky, USA, with the description of three new species. *Zootaxa*, **4269**: 460–494.
- Lukhaup, C. 2015. *Cherax (Astaconephrops) pulcher*, a new species of freshwater crayfish (Crustacea, Decapoda, Parastacidae) from the Kepala Burung (Vogelkop) Peninsula, Irian Jaya (West Papua), Indonesia. *ZooKeys*, **502**: 1–10.
- Lukhaup, C. & Herbert, B. 2008. A new species of freshwater crayfish (Crustacea: Decapoda: Parastacidae) from the Fly River drainage, Western Province, Papua New Guinea. *Memoirs of the Queensland Museum*, **52**: 213–219.
- Lukhaup, C. & Pekny, R. 2006. *Cherax (Cherax) holthuisi*, a new species of crayfish (Crustacea: Decapoda: Parastacidae) from the centre of the Vogelkop Peninsula in Irian Jaya (West New Guinea), Indonesia. *Zoologische Mededelingen*, **80**: 101–107.
- Lukhaup, C. & Pekny, R. 2008. *Cherax (Astaconephrops) boesemani*, a new species of crayfish (Crustacea: Decapoda: Parastacidae) from the centre of the Vogelkop Peninsula in Irian Jaya (West New Guinea), Indonesia. *Zoologische Mededelingen (Leiden)*, **82**: 331–340.
- Lukhaup, C., Eprilurahman, R. & von Rintelen, T. 2017. *Cherax warsamsonicus*, a new species of crayfish from the Kepala Burung (Vogelkop) peninsula in West Papua, Indonesia (Crustacea, Decapoda, Parastacidae). *ZooKeys*, **660**: 151–167.
- Lukhaup, C., Panteleit, J. & Schrimpf, A. 2015. *Cherax snowden*, a new species of crayfish (Crustacea, Decapoda, Parastacidae) from the Kepala Burung (Vogelkop) Peninsula in Irian Jaya (West Papua), Indonesia. *ZooKeys*, **518**: 1–14.
- Lyle, C. 1938. The crayfishes of Mississippi, with special reference to the biology and control of destructive species [Abstract]. *Iowa State College Journal of Science*, **13**: 75–77.
- Manganelli, G., Favilli, L. & Fiorentino, V. 2006. Taxonomy and nomenclature of Italian white-clawed crayfish. *Crustaceana*, **79**: 633–640.
- Marchand, A., Lamy & de Boisville. 1874. *Statistique Scientifique d'Eure-et-Loire*. *Zoologie, Ichthyologie, Ornithologie*. Librairie Petrot-Garnier, Chartres, France.
- Martens, E., von. 1866. On a new species of *Astacus*. *Annals and Magazine of Natural History*, ser. 3, **17**: 359–360.
- Martens, E., von. 1868. Über einige neue crustaceen. *Monatsberichte der Königlich Preussische Akademie des Wissenschaften zu Berlin*, **1868**: 607–619.
- Martens, E., von. 1869. Sudbrasilische Suss- und Brackwasser-Crustaceen nach den Sammlungen des Dr. Reinh. Hensel. *Archiv für Naturgeschichte*, **35**: 1–37, pls. 1, 2.
- Martens, E., von. 1872. Ueber Cubanische Crustaceen. *Archiv für Naturgeschichte*, **38**: 77–147, pls. 4–5.
- Martin, A.J., Rich, T.H., Poore, G.C.B., Schultz, M.B., Austin, C.M., Kool L. & Vickers-Rich, P. 2008. Fossil evidence in Australia for oldest known freshwater crayfish of Gondwana. *Gondwana Research*, **14**: 287–296.
- Martin, P., Dorn, N.J., Kawai T., van der Heiden, C. & Scholtz, G. 2010. The enigmatic Marmorkrebs (marbled crayfish) is the parthenogenetic form of *Procambarus fallax* (Hagen, 1870). *Contributions to Zoology*, **79**: 107–118.
- Mateus, M. 1934. O *Astacus* de S. Martinho de Angueira (Trás-os-Montes). *Trabalhos da Associação da Filosofia Natural*, **1**: 33.
- Mathews, L.M. & Warren, A.H. 2008. A new crayfish of the genus *Oreconetes* Cope, 1872 from southern New England (Crustacea: Decapoda: Cambariidae). *Proceedings of the Biological Society of Washington*, **121**: 374–381.
- McCormack, R.B. 2014. The eastern swamp crayfish *Gramastacus lacus* sp. n. (Decapoda, Parastacidae) a new species of freshwater crayfish from coastal New South Wales, Australia. *ZooKeys*, **398**: 53–67.
- McCormack, R.B. & Ahyong, S.T. 2017. *Euastacus vesper* sp. nov., a new giant spiny crayfish (Crustacea, Decapoda, Parastacidae) from the Great Dividing Range, New South Wales, Australia. *Zootaxa*, **4244**: 556–567.
- McCormack, R.B. & Coughran, J. 2008. *Euastacus maccai*, a new freshwater crayfish from New South Wales. *Fishes of Sahul*, **22**: 471–476.
- McCoy, F. 1888. *Astacopsis serratus* (Shaw sp.) var. *yarraensis* (McCoy). In: *Prodromus of the zoology of Victoria or figures and descriptions of the living species of all classes of the Victorian indigenous animals*, **2**(Decade XVI): 225–227, pl. 160.
- McCulloch, A.R. 1914. Revision of the freshwater crayfishes of South-Western Australia. *Records of the Western Australian Museum and Art Gallery*, **1**: 228–235, pls. 32–35.
- McCulloch, A.R. 1917. Studies in Australian Crustacea, No. 4. *Records of the Australian Museum*, **11**: 231–238.
- McLaughlin, P.A., Komai, T., Lemaitre, R. & Rahayu, D.L. 2010a. Annotated checklist of anomuran decapod crustaceans of the world (exclusive of the Kiwaoidea and families Chirostylidae and Galatheidae of the Galatheoidea) Part I—Lithodoidea, Lomisoidea and Paguroidea. *Raffles Bulletin of Zoology*, Supplement **23**: 5–107.
- McLaughlin, P.A., Lemaitre, R. & Crandall, K.A. 2010b. Annotated checklist of anomuran decapod crustaceans of the world (exclusive of the Kiwaoidea and families Chirostylidae and Galatheidae of the Galatheoidea) Part III - Aegloidea. *Raffles Bulletin of Zoology*, Supplement **23**: 131–137.
- McMahon, B.R. 2001. Respiratory and circulatory compensation to hypoxia in crustaceans. *Respiration Physiology*, **128**: 349–364.
- Meek, S.E. 1894. A new *Cambarus* from Arkansas. *American Naturalist*, **28**: 1042–1043.
- Mejia-Ortiz, L.M., Hartnoll, R.G. & Viccon-Pale, J.A. 2003. A new stygobitic crayfish from Mexico, *Procambarus cavernicola* (Decapoda: Cambaridae), with a review of cave-dwelling crayfishes in Mexico. *Journal of Crustacean Biology*, **23**: 391–401.
- Miers, E.J. 1876. *Catalogue of the stalk- and sessile-eyed Crustacea of New Zealand*. Colonial Museum and Geological Survey Department, London.
- Miller, G.L. & Ash, S.R. 1988. The oldest freshwater decapod crustacean, from the Triassic of Arizona. *Palaentology*, **31**: 273–279.
- Milne Edwards, H. 1834–1840. *Histoire naturelle des Crustacés, comprenant l'anatomie, la physiologie et la classification de ces animaux*. Librairie encyclopédique de Roret, Paris.
- Milne Edwards, H. & Audouin, V. 1839. Description d'une nouvelle espèce d'Astacien qui provient de l'île de Madagascar. *L'Institut, Journal Général des Sociétés et Travaux Scientifiques de la France et de l'Étranger*, **7**: 152.
- Momot, W.T. 1995. Redefining the role of crayfish in aquatic ecosystems. *Reviews in Fisheries Science*, **3**: 33–63.
- Monod, T. & Petit, G. 1929. Contribution à l'étude de la faune de Madagascar. Crustacea I Parastacidae. *Faune de Colonies françaises*, **3**: 3–43, pls. 1–3.
- Monroe, R. 1977. A new species of *Euastacus* (Decapoda: Parastacidae) from North Queensland. *Memoirs of the Queensland Museum*, **18**: 65–67.
- Morgan, G.J. 1986. Freshwater crayfish of the genus *Euastacus* Clark (Decapoda, parastacidae) from Victoria. *Memoirs of the Museum of Victoria*, **47**: 1–57.
- Morgan, G.J. 1988. Freshwater crayfish of the genus *Euastacus* Clark (Decapoda: Parastacidae) from Queensland. *Memoirs of the Museum of Victoria*, **49**: 1–49.
- Morgan, G.J. 1989. Two new species of the freshwater crayfish genus *Euastacus* Clark (Decapoda: Parastacidae) from isolated high country of Queensland. *Memoirs of the Queensland Museum*, **27**: 555–562.
- Morgan, G.J. 1997. Freshwater crayfish of the genus *Euastacus* Clark (Decapoda: Parastacidae) from New South Wales, with a key to all species of the genus. *Records of the Australian Museum*, Supplement **23**: 1–110.
- Ng, P. 1994. The citation of species names and the role of the authors name. *Raffles Bulletin of Zoology*, **42**: 509–513.
- Ng, P.K., Guinot, D. & Davie, P.J. 2008. Systema Brachyurorum: Part I. An annotated checklist of extant brachyuran crabs of the world. *Raffles Bulletin of Zoology*, Supplement **17**: 1–286.
- Ninni, A.P. 1886. Sul gambero fluviale italiano. *Atti della Società Italiana di Scienze Naturali*, **29**: 323–326.
- Nobili, G. 1899. Contribuzioni alla conoscenza della fauna carcinologica della Papuasias, delle Molluche e dell' Australia. *Annali del Museo Civico di Storia Naturale di Genova*, **20**: 230–282.
- Nordmann, A., von. 1842. Atlas. In: Demidoff A., *Voyage dans la Russie méridionale et la Crimée: par la Hongrie, la Valachie et la Moldavie*. Ernest Bourdin, Paris.
- Olivier, A.G., 1791. Ecrevisse, *Astacus*. In: *Encyclopédie Méthodique. Histoire Naturelle. Insectes* (A. G. Olivier, ed.), pp. 327–350. Paris.

- Ortmann, A.E. 1905a. The mutual affinities of the species of the genus *Cambarus*, and their dispersal over the United States. *Proceedings of the American Philosophical Society*, **44**: 91–136, pl. 3.
- Ortmann, A.E. 1905b. *Procamburus*, a new subgenus of the genus *Cambarus*. *Annals of the Carnegie Museum*, **3**: 435–442.
- Ortmann, A.E. 1905c. The crayfishes of western Pennsylvania. *Annals of the Carnegie Museum*, **3**: 387–406.
- Ortmann, A.E. 1905d. A new species of *Cambarus* from Louisiana. *Ohio Naturalist*, **6**: 401–403.
- Ortmann, A.E. 1906a. The crayfishes of the State of Pennsylvania. *Memoirs of the Carnegie Museum*, **2**: 343–523, pls. A–B, 39–43.
- Ortmann, A.E. 1906b. Mexican, Central American and Cuban Cambari. *Proceedings of the Washington Academy of Sciences*, **8**: 1–24.
- Ortmann, A.E. 1909. Une écrevisse nouvelle du Mexique. *Cambarus (Cambarus) bouvieri* nov. sp. *Annales des Sciences Naturelles*, série 9, **7**: 159–166.
- Ortmann, A.E. 1913. A new species of the genus *Cambarus* from the Isle of Pines. *Annals of the Carnegie Museum*, **8**: 414–417.
- Ortmann, A.E. 1931. Crayfishes of the southern Appalachians and the Cumberland Plateau. *Annals of the Carnegie Museum*, **20**: 61–160.
- Packard, A.S.J. 1880. Fossil crayfish from the Tertiaries of Wyoming. *American Naturalist*, **14**: 222–223.
- Page, L.M. 1985. A new crayfish of the genus *Orconectes* from the Little Wabash River system of Illinois (Decapoda: Cambaridae). *Proceedings of the Biological Society of Washington*, **98**: 564–570.
- Pallas, A.S. 1772. *Spicilegium zoologica quibus novae imprimis et obscurae animalium species iconibus, descriptionibus atque commentariis illustrantur*. Vol. 1, fascicule 9. Prostant apud Gottl. August. Lange, Berolini [= Berlin].
- Parkyn, S.M., Rabeni, C.F. & Collier, K.J. 1997. Effects of crayfish (*Paraneohrops planifrons*: Parastacidae) on in-stream processes and benthic faunas: A density manipulation experiment. *New Zealand Journal of Marine and Freshwater Research*, **31**: 685–692.
- Patoka, J., Bláha, M. & Kouba, A. 2015a. *Cherax (Astaconeohrops) gherardii*, a new crayfish (Decapoda: Parastacidae) from West Papua, Indonesia. *Zootaxa*, **3964**: 526–536.
- Patoka, J., Bláha, M. & Kouba, A. 2015b. *Cherax (Cherax) subterigenus*, a new crayfish (Decapoda: Parastacidae) from West Papua, Indonesia. *Journal of Crustacean Biology*, **35**: 830–838.
- Paula Schrank, F., von. 1803. *Fauna Boica: durchgedachte Geschichte der in Baiern einheimischen und zahmen Thiere*. Vol. 3, part 1. Nürnberg, Germany.
- Pearse, A.S. 1911. Report on the Crustacea collected by the University of Michigan-Walker expedition in the state of Veracruz, Mexico. In: *Thirteenth report of the Michigan Academy of Science containing an account of the annual meeting held at Ann Arbor*, March 29, 30, 31 and April 1, 1911: 108–114.
- Pedraza-Lara, C. & Doadrio, I. 2015. A new species of dwarf crayfish (Decapoda: Cambaridae) from central México, as supported by morphological and genetic evidence. *Zootaxa*, **3963**: 583–594.
- Pedraza-Lara, C., Doadrio, I., Breinholt, J.W. & Crandall, K.A. 2012. Phylogeny and evolutionary patterns in the Dwarf Crayfish subfamily (Decapoda: Cambarellinae). *PLoS One*, **7**: e48233 [pp. 1–18].
- Penn, G.H. 1939. The type locality of the crayfish (*Faxonius lancifer*). *American Midland Naturalist*, **22**: 215.
- Penn, G.H. 1941. Preliminary report of a survey of the crayfishes of Louisiana. In: Abstracts of papers presented at the 88th annual meeting of the New Orleans Academy of Sciences: 8.
- Penn, G.H. 1946. A new crayfish of the genus *Procamburus* from Louisiana (Decapoda: Astacidae). *Journal of the Washington Academy of Sciences*, **36**: 27–29.
- Penn, G.H. 1950a. A new crayfish of the genus *Orconectes* from Louisiana (Decapoda, Astacidae). *Journal of the Washington Academy of Sciences*, **40**: 166–169.
- Penn, G.H. 1950b. A new *Orconectes* from the Pontchartrain watershed in Louisiana and Mississippi (Decapoda: Astacidae). *Journal of the Washington Academy of Sciences*, **40**: 381–384.
- Penn, G.H. 1952. A new crayfish of the *Virilis* section of the genus *Orconectes* (Decapoda, Astacidae). *Natural History Miscellanea*, **109**: 1–7, pl. 1.
- Penn, G.H. 1953a. Two new crayfishes of the genus *Procamburus* from Texas, Louisiana and Arkansas (Decapoda, Astacidae). *American Museum Novitates*, **1636**: 1–10.
- Penn, G.H. 1953b. A new burrowing crayfish of the genus *Procamburus* from Louisiana and Mississippi (Decapoda, Astacidae). *Tulane Studies in Zoology*, **1**: 71–76.
- Penn, G.H. 1953c. A new crayfish of the genus *Procamburus* from Louisiana and Arkansas (Decapoda: Astacidae). *Journal of the Washington Academy of Sciences*, **43**: 163–166.
- Penn, G.H. 1955. A new *Cambarus* of the *diogenes* section from North Louisiana (Decapoda, Astacidae). *Tulane Studies in Zoology*, **3**: 73–81.
- Penn, G.H. 1956. A new crayfish of the genus *Procamburus* from Arkansas (Crustacea, Astacidae). *Lloydia*, **19**: 109–119.
- Penn, G.H. 1962. A new crayfish of the *hinei* section of the genus *Procamburus* (Decapoda, Astacidae). *Crustaceana*, **3**: 222–226.
- Penn, G.H. 1963. A new crayfish from the Hatchie River in Mississippi and Tennessee (Decapoda, Astacidae). *Proceedings of the Biological Society of Washington*, **76**: 121–126.
- Penn, G.H. & Marlow, G. 1959. The genus *Cambarus* in Louisiana (Decapoda, Astacidae). *American Midland Naturalist*, **61**: 191–203.
- Petit, G. 1923. Description d'une variété nouvelle de l'écrevisse malgache. *Bulletin du Muséum d'Histoire Naturelle (Paris)*, **29**: 219–220.
- Pfleger, W.L. 1996. *The crayfishes of Missouri*. Missouri Department of Conservation, Jefferson City, MO.
- Philippi, R.A. 1882. Zoolojia chilena. *Anales de la Universidad de Chile*, **61**: 624–628.
- Philippi, R.A. 1894. Dos palabras sobre la sinonimia de los crustaceos, decápodos, braquiuros o Jaivas de Chile. *Anales de la Universidad de Chile, Santiago*, **87**: 369–379.
- Poeppig, E. 1835. *Reise in Chile, Peru und auf dem Amazonstrome während der Jahre 1827–1832, erster band*. Friedrich Fleischer, Leipzig.
- Pretzmann, G. 1973. Ergebnisse einiger Sammelreisen nach Vorderasien. *Annalen der Naturhistorischen Museum in Wien*, **77**: 331–333.
- Prins, R. 1968. A new crayfish of the genus *Cambarus* from North Carolina (Decapoda, Astacidae). *Journal of the Elisha Mitchell Scientific Society*, **84**: 458–461.
- Prins, R. & Hobbs, H.H. Jr. 1972. A new crayfish of the subgenus *Puncticambarus* from the Savannah River drainage with notes on *Cambarus (P) reburus* Prins (Decapoda, Astacidae). *Proceedings of the Biological Society of Washington*, **84**: 411–420.
- Rafinesque, C.S. 1817. Museum of Natural Sciences. Synopsis of four new genera and ten new species of Crustacea, found in the United States. *American Monthly Magazine and Critical Review*, **2**: 41–44.
- Randall, J.W. 1840. Catalogue of the Crustacea brought by Thomas Nuttall and J.K. Townsend, from the West Coast of North America and the Sandwich Islands, with descriptions of such species as are apparently new, among which are included several species of different localities, previously existing in the collection of the Academy. *Journal of the Academy of Natural Sciences at Philadelphia*, **8**: 106–147, pls. 3–7.
- Rathbun, M.J. 1912. Some Cuban Crustacea with notes on the Astacidae, by Walter Faxon, and a list of Isopoda, by Harriet Richardson. *Bulletin of the Museum of Comparative Zoology at Harvard College*, **54**: 451–460, pls. 1–5.
- Rathke, H. 1837. Zur Fauna der Krym. *Mémoires de l'Académie Impériale des Sciences de St. Pétersbourg*, **3**: 291–454, pls. 1–10.
- Reed, K. & Manning, R.B. 1998. Horton H. Hobbs, Jr. (29 March 1914 – 22 March 1994). Biographical notes. *Proceedings of the Biological Society of Washington*, **111**: 473–503.
- Reimer, R.D. 1966. Two new species of the genus *Cambarus* from Arkansas (Decapoda, Astacidae). *Tulane Studies in Zoology*, **13**: 9–15.
- Reimer, R.D. 1975. *Procamburus (Girardiella) curdi*, a new crayfish from Arkansas, Oklahoma, and Texas (Decapoda, Astacidae). *Tulane Studies in Zoology and Botany*, **19**: 22–25.
- Reimer, R.D. & Jester, D.B. 1975. A new crayfish of the genus *Orconectes* from Conchas Lake, New Mexico. *Tulane Studies in Zoology and Botany*, **19**: 17–21.
- Relyea, K. & Sutton, B. 1975. A new troglobitic crayfish of the genus *Procamburus* from Florida (Decapoda, Astacidae). *Tulane Studies in Zoology and Botany*, **19**: 8–16.
- Rhoades, R. 1941. Notes on some crayfishes from Alabama caves, with the description of a new species and a new subspecies. *Proceedings of the United States National Museum*, **91**: 141–148.
- Rhoades, R. 1944a. The crayfishes of Kentucky, with notes on variation, distribution, and descriptions of new species and subspecies. *American Midland Naturalist*, **31**: 111–149.
- Rhoades, R. 1944b. Further studies on distribution and taxonomy of Ohio crayfishes, and the description of new subspecies. *Ohio Journal of Science*, **44**: 95–99.
- Ribeiro, F.B., Buckup, L., Gomes, K.M. & Araujo, P.B. 2016. Two new species of South American freshwater crayfish genus *Parastacus* Huxley, 1879 (Crustacea: Decapoda: Parastacidae). *Zootaxa*, **4158**: 301–324.
- Ribeiro, F.B., Huber, A.F., Schubart, C.D. & Araujo, P.B. 2017. A new species of *Parastacus* Huxley, 1879 (Crustacea, Decapoda, Parastacidae) from a swamp forest in southern Brazil. *Nauplius*, **25**: e2107008 [pp. 1–14].

- Richman, N.I., Bohm, M., Adams, S.B., Alvarez, F., Bergey, E.A., Bunn, J.J., Burnham, Q., Cordeiro, J., Coughran, J., Crandall, K.A., Dawkins, K.L., DiStefano, R.J., Doran, N.E., Edsman, L., Eversole, A.G., Fureder, L., Furse, J.M., Gherardi, F., Hamr, P., Holdich, D.M., Horwitz, P., Johnston, K., Jones, C.M., Jones, J.P., Jones, R.L., Jones, T.G., Kawai, T., Lawler, S., López-Mejía, M., Miller, R.M., Pedraza-Lara, C., Reynolds, J.D., Richardson, A.M., Schultz, M.B., Schuster, G.A., Sibley, P.J., Souty-Grosset, C., Taylor, C.A., Thoma, R.F., Walls, J., Walsh, T.S. & Collen, B. 2015. Multiple drivers of decline in the global status of freshwater crayfish (Decapoda: Astacidea). *Philosophical Transactions of the Royal Society B Biological Sciences*, **370**: 20140060 [pp. 1–11].
- Riek, E.F. 1951. The freshwater crayfish (family Parastacidae) of Queensland. *Records of the Australian Museum*, **22**: 368–388.
- Riek, E.F. 1956. Additions to the Australian freshwater crayfish. *Records of the Australian Museum*, **24**: 1–6, pl. 1.
- Riek, E.F. 1959. The Australian freshwater Crustacea. *Monographiae Biologicae*, **8**: 246–258.
- Riek, E.F. 1967a. The freshwater crayfish of Western Australia (Decapoda: Parastacidae). *Australian Journal of Zoology*, **15**: 103–121, pls. 1–4.
- Riek, E.F. 1967b. The Tasmanian freshwater crayfish genus *Parastacoides* (Decapoda: Parastacidae). *Australian Journal of Zoology*, **15**: 999–1006.
- Riek, E.F. 1969. The Australian freshwater crayfish (Crustacea: Decapoda: Parastacidae), with descriptions of new species. *Australian Journal of Zoology*, **17**: 855–918.
- Riek, E.F. 1971. The freshwater crayfishes of South America. *Proceedings of the Biological Society of Washington*, **84**: 129–136.
- Riek, E.F. 1972. The phylogeny of the Parastacidae (Crustacea: Astacoidea), and description of a new genus of Australian freshwater crayfishes. *Australian Journal of Zoology*, **20**: 369–389.
- Rode, A.L. & Babcock, L.E. 2003. Phylogeny of fossil and extant freshwater crayfish and some closely related nephropid lobsters. *Journal of Crustacean Biology*, **23**: 418–435.
- Rojas, Y., Alvarez, F. & Villalobos, J.L. 1999. A new species of crayfish of the genus *Procambarus* (Crustacea: Decapoda: Cambaridae) from Veracruz, Mexico. *Proceedings of the Biological Society of Washington*, **112**: 396–404.
- Rojas, Y., Alvarez, F. & Villalobos, J.L. 2000. A new crayfish (Crustacea: Decapoda: Cambaridae) from Lake Catemaco, Veracruz, Mexico. *Proceedings of the Biological Society of Washington*, **113**: 792–798.
- Roux, J. 1911. Nouvelles espèces de décapodes d'eau douce provenant de Papouasie. *Notes from the Leyden Museum*, **33**: 81–106.
- Rudolph, E.H. & Crandall, K.A. 2005. A new species of burrowing crayfish *Virilastacus rucaphuelensis* (Crustacea: Decapoda: Parastacidae), from southern Chile. *Proceedings of the Biological Society of Washington*, **118**: 765–776.
- Rudolph, E.H. & Crandall, K.A. 2007. A new species of burrowing crayfish *Virilastacus retamali* (Decapoda: Parastacidae) from the southern Chile peatland. *Journal of Crustacean Biology*, **27**: 502–512.
- Rudolph, E.H. & Crandall, K.A. 2012. A new species of burrowing crayfish, *Virilastacus jarai* (Crustacea, Decapoda, Parastacidae) from central-southern Chile. *Proceedings of the Biological Society of Washington*, **125**: 258–275.
- Samouelle, G. 1819. *The entomologist's useful compendium; or an introduction to the knowledge of British insects* ... Thomas Boys, London.
- Saussure, H., de. 1857a. Note carcinologique sur la famille des Thalassidés et sur celle de Astacidés. *Revue et Magasin de Zoologie Pure et Appliquée*, série 2, **9**: 99–102.
- Saussure, H., de. 1857b. Diagnoses de quelques crustacés nouveaux de l'Amérique tropicale. *Revue et Magasin de Zoologie Pure et Appliquée*, série 2, **9**: 501–505.
- Say, T. 1817. An account of the Crustacea of the United States, part 4. *Journal of the Academy of Natural Sciences of Philadelphia*, **1**: 155–169.
- Schimkewitsch, W. 1886. "Zur Verbreitung der Gattung *Astacus*". *Izvestiya Imperatorskoy Obshchestva Lyubiteli Estestvoznaniya, Antropologii i Etnografii pri Imperatorskom Moskovskom Universitete, Moskva*. [Société Impériale des Amis d'Histoire Naturelle, d'Anthropologie et d'Ethnographie, Moscow], **50** [pagination unknown, not seen].
- Scholtz, G. & Richter, S. 1995. Phylogenetic systematics of the reptantian Decapoda (Crustacea, Malacostraca). *Zoological Journal of the Linnean Society*, **113**: 289–328.
- Schrimpf, A., Schulz, H.K., Theissing, K., Parvulescu, L. & Schulz, R. 2011. The first large-scale genetic analysis of the vulnerable noble crayfish *Astacus astacus* reveals low haplotype diversity in central European populations. *Knowledge and Management of Aquatic Ecosystems*, **401**: 1–15.
- Schuster, G.A. 1976. A new primary burrowing crayfish of the subgenus *Jugicambarus* (Decapoda, Cambaridae) from Kentucky, with notes on its life history. *American Midland Naturalist*, **95**: 225–230.
- Schuster, G.A. 2008. *Oreconectes (Trisellescens) taylora*, a new species of crayfish from western Tennessee (Decapoda: Cambaridae). *Proceedings of the Biological Society of Washington*, **121**: 62–71.
- Schuster, G.A. & Kendrick, M. R. 2017. A new dwarf crayfish (Decapoda: Cambaridae) from floodplain swamps in central Alabama. *Zootaxa*, **4238**: 375–384.
- Schuster, G.A. & Taylor, C. A. 2016. *Cambarus (Depressicambarus) clairitae*, a new species of crayfish (Decapoda: Cambaridae) from Alabama with a review of the *halli* Group in the subgenus *Depressicambarus*. *Zootaxa*, **4193**: 332–346.
- Schuster, G.A., Taylor, C.A. & Adams, S.B. 2015. *Procambarus (Girardiella) holifieldi*, a new species of crayfish (Decapoda: Cambaridae) from Alabama with a revision of the Hagenianus Group in the subgenus *Girardiella*. *Zootaxa*, **4021**: 1–32.
- Sc Slater, P.L. 1865. Report on a collection of animals from Madagascar, transmitted to the society by Mr. J. Caldwell. *Proceedings of the Zoological Society of London*, **1865**: 467–470, pl. 27.
- Shaw, G. 1794. *Cancer serratus*. The serrated lobster. *Zoology of New Holland*, **1**: 21–22, pl. 8.
- Sherborn, C.D. 1923. On the dates of C. L. Koch, "Deutschlands Crustaceen, Myriapoden und Arachniden," 1835–44. *Annals and Magazine of Natural History*, ser. 9, **11**: 568.
- Short, J.W. 1991. *Cherax nucifraga*, a new species of freshwater crayfish (Crustacea: Decapoda: Parastacidae) from the Northern Territory, Australia. *The Beagle, Records of the Northern Territory Museum of Arts and Sciences*, **8**: 115–120.
- Short, J.W. 1993. *Cherax cartalacoolah*, a new species of freshwater crayfish (Decapoda: Parastacidae) from northeast Australia. *Memoirs of the Queensland Museum*, **33**: 55–59.
- Short, J.W. & Davie, P.J.F. 1993. Two new species of freshwater crayfish (Crustacea: Decapoda: Parastacidae) from northeastern Queensland rainforest. *Memoirs of the Queensland Museum*, **34**: 69–80.
- Simon, T.P. & McMurray, P.D. Jr. 2014. *Oreconectes (Crockerimus) alluvius* (Decapoda: Cambaridae), a new crayfish species from the Crawford Upland and Mitchell Plain in southwestern Indiana. *Proceedings of the Biological Society of Washington*, **127**: 353–366.
- Simon, T.P. & Morris, C.C. 2014. *Cambarus (Lacunicambarus) erythroductylus*, a new species of crayfish (Decapoda: Cambaridae) of the *Cambarus diogenes* complex from Alabama and Mississippi, U.S.A. *Proceedings of the Biological Society of Washington*, **127**: 572–584.
- Simon, T.P., Timm, A.E. & Morris, C.C. 2005. *Oreconectes (Procericambarus) theaphinensis* (Decapoda: Cambaridae), the sinkhole crayfish, a new species of crayfish from southcentral Indiana. *Proceedings of the Indiana Academy of Science*, **114**: 43–54.
- Skorikov, A.S. 1907. Contributions à la classification des Potamobiidae d'Europe et d'Asie. *Annuaire du Musée zoologique de l'Académie Impériale des Sciences de St.-Petersbourg*, **12**: 115–118 [in Russian].
- Smietana, P., Schulz, H.K., Keszka, S. & Schulz, R. 2006. A proposal for accepting *Pontastacus* as a genus of European crayfish within the family Astacidae based on a revision of the West and East European taxonomic literature. *Bulletin français de la Pêche et de la Pisciculture*, **380–381**: 1041–1052.
- Smith, G. 1912. The freshwater crayfishes of Australia. *Proceedings of the Zoological Society of London*, **1912**: 144–169, pls. 14–27.
- Smith, G.W. & Schuster, E.H.J. 1913. The genus *Engaeus*, or the land crayfishes of Australia. *Proceedings of the Zoological Society of London*, **1913**: 112–127, pls. 12–25.
- Souty-Grosset, C., Holdich, D.M., Noël, P.Y., Reynolds, J.D. & Haffner, P., eds. 2006. *Atlas of crayfish in Europe. Patrimoine naturels*, Vol. **64**. Muséum national d'Histoire naturelle, Paris.
- Spence Bate, C. 1888. Report on the Crustacea Macrura collected by the Challenger during the years 1873–76. In: *Report on the Scientific Results of the Voyage of H.M.S. "Challenger" during the years 1873–76*, **24**: i–xc, 1–942, pls. 1–157.
- Starobogatov, Y.I. 1996. Taxonomy and geographical distribution of crayfishes of Asia and East Europe (Crustacea Decapoda Astacodei). *Arthropoda Selecta*, **4**[1995]: 3–25.
- Steele, M. 1902. Crayfish of Missouri. *University of Cincinnati Bulletin*, ser. 2, **10**: 1–54, pls. 1–6.
- Stein, R.A. 1977. Selective predation, optimal foraging, and the predator-prey interactions between fish and crayfish. *Ecology*, **58**: 1237–1253.
- Stern, D.B., Breinholt, J., Pedraza Lara, C., López-Mejía, M., Owen, C.L., Bracken-Grisson, H., Fetzner, J.W. Jr. & Crandall, K.A. 2017.

- Cave adaptation is an evolutionarily stable, absorbing state for freshwater crayfish. *Evolution*, accepted.
- Stimpson, W. 1857. Notices of new species of Crustacea of western North America; being an abstract from a paper to be published in the journal of the society. *Proceedings of the Boston Society of Natural History*, **6**: 84–89.
- Stinson, C.M. 1997. On the type locality of *Orconectes virginianus* Hobbs (Decapoda: Cambaridae). *Banisteria*, **10**: 28–29.
- Streets, T.H. 1877. Description of *Cambarus couesi*, a new species of crayfish from Dakota. *Bulletin of the United States Geological and Geographical Survey of the Territories*, **3**: 803–804.
- Suter, P.J. 1977. The biology of two species of *Engaeus* (Decapoda: Parastacidae) in Tasmania. I. Species description of *Engaeus cisternarius*, sp. nov. *Australian Journal of Marine and Freshwater Research*, **28**: 77–84.
- Taylor, C.A. 2000. Systematic studies of the *Orconectes juvenilis* complex (Decapoda: Cambaridae), with descriptions of two new species. *Journal of Crustacean Biology*, **20**: 132–152.
- Taylor, C.A. 2002. A new crayfish of the genus *Orconectes* Cope, 1872 from the lower Ohio River drainage of western Kentucky (Crustacea: Decapoda: Cambaridae). *Proceedings of the Biological Society of Washington*, **115**: 129–137.
- Taylor, C.A. & Knouft, J.H. 2006. Historical influences on genital morphology among sympatric species: gonopod evolution and reproductive isolation in the crayfish genus *Orconectes* (Cambaridae). *Biological Journal of the Linnean Society*, **89**: 1–12.
- Taylor, C.A. & Robison, H.W. 2016. A new burrowing crayfish of the genus *Fallicambarus* Hobbs, 1969 (Decapoda: Cambaridae) from the Red River drainage of the southcentral United States. *Zootaxa*, **4144**: 575–583.
- Taylor, C.A. & Sabaj, M.H. 1997. A new crayfish of the genus *Orconectes* from western Tennessee (Decapoda: Cambaridae). *Proceedings of the Biological Society of Washington*, **110**: 263–271.
- Taylor, C.A. & Sabaj, M.H. 1998. A new crayfish of the genus *Orconectes* from the Blood River drainage of western Kentucky and Tennessee (Decapoda: Cambaridae). *Proceedings of the Biological Society of Washington*, **111**: 645–652.
- Taylor, C.A. & Schuster, G.A. 2004. *The crayfishes of Kentucky*. Illinois Natural History Survey, Champaign, IL.
- Taylor, C.A. & Schuster, G.A. 2010. Monotypic no more, a description of a new crayfish of the genus *Barbicambarus* Hobbs, 1969 (Decapoda: Cambaridae) from the Tennessee River drainage using morphology and molecules. *Proceedings of the Biological Society of Washington*, **123**: 324–334.
- Taylor, C.A., Rhoden, C.M. & Schuster, G.A. 2016. A new species of crayfish in the genus *Orconectes* (Decapoda: Cambaridae) from the Tennessee River Drainage with comments on and key to members of the *O. juvenilis* Species Complex. *Zootaxa*, **4208**: 161–175.
- Taylor, C.A., Soucek, D.J. & Organ, E.L. 2006. A new crayfish of the genus *Cambarus* Erichson, 1846 (Decapoda: Cambaridae) from an under-sampled habitat type in central Tennessee, USA. *Zootaxa*, **1200**: 29–41.
- Taylor, R.S., Schram, F.R. & Shen, Y.-B. 1999. A new crayfish family (Decapoda: Astacidae) from the Upper Jurassic of China, with a reinterpretation of other Chinese crayfish taxa. *Paleontological Research*, **3**: 121–136.
- Tellkamp, T.A. 1844. Ausflug nach der Mammuthhöhle in Kentucky. *Das Ausland*, **168**: 671–672; 169: 675–676; 170: 679–680; 171: 683–684; 172: 687–688; 173: 691–692; 174: 695–696; 175: 699–700.
- Thoma, R.F. 2000. *Cambarus (Jugicambarus) jezerinaci* (Crustacea: Decapoda: Cambaridae), a new species of crayfish from the Powell River Drainage of Tennessee and Virginia. *Proceedings of the Biological Society of Washington*, **113**: 731–738.
- Thoma, R.F. 2005. *Cambarus (Cambarus) eeseohensis* (Decapoda: Cambaridae), a new species of crayfish from the Linville River of North Carolina and its bearing on understanding the evolution of the subgenus *Cambarus*. *Proceedings of the Biological Society of Washington*, **118**: 794–802.
- Thoma, R.F. 2011. *Cambarus (Tubericambarus) stockeri* (Decapoda: Cambaridae) a new species of plesiomorphic *Cambarus* from Georgia and Tennessee with zoogeographic affinity to *Cambarus (Depressicambatus) cymatilis*. *Proceedings of the Biological Society of Washington*, **124**: 318–325.
- Thoma, R.F. & Fetzner, J.W. Jr. 2015. *Cambarus (Jugicambarus) magerae*, a new species of crayfish (Decapoda: Cambaridae) from Virginia. *Proceedings of the Biological Society of Washington*, **128**: 11–21.
- Thoma, R.F. & Jezerinac, R.F. 1999. The taxonomic status and zoogeography of *Cambarus bartonii carinirostris* Hay, 1914 (Crustacea: Decapoda: Cambaridae). *Proceedings of the Biological Society of Washington*, **112**: 97–105.
- Thoma, R.F. & Stocker, G.W. 2009. *Orconectes (Procericambarus) raymondii* (Decapoda: Cambaridae), a new species of crayfish from southern Ohio. *Proceedings of the Biological Society of Washington*, **122**: 405–413.
- Thoma, R.F., Jezerinac, R.F. & Simon, T.P. 2005. *Cambarus (Tubericambarus) polychromatus* (Decapoda: Cambaridae), a new species of crayfish from the United States. *Proceedings of the Biological Society of Washington*, **118**: 326–336.
- Thoma, R.F., Loughman, Z.J. & Fetzner, J.W. Jr. 2014. *Cambarus (Puncticambarus) callainus*, a new species of crayfish (Decapoda: Cambaridae) from the Big Sandy River basin in Kentucky, Virginia, and West Virginia, USA. *Zootaxa*, **3900**: 541–554.
- Thoma, R.F., Fetzner, J.W. Jr., Stocker, G.W. & Loughman, Z.J. 2016. *Cambarus (Jugicambarus) adustus*, a new species of crayfish from north-eastern Kentucky delimited from the *Cambarus (J.) aff. dubius* complex. *Zootaxa*, **4162**: 173–187.
- Toon, A., Pérez-Losada, M., Schweitzer, C.E., Feldmann, R.M., Carlson, M. & Crandall, K.A. 2010. Gondwanan radiation of the Southern Hemisphere crayfishes (Decapoda: Parastacidae): evidence from fossils and molecules. *Journal of Biogeography*, **37**: 2275–2290.
- Van Straelen, V. 1928a. *Astacus Edwardsi* Munier-Chalmas Ms., Astacidae du Paléocène de Sézanne (Champagne). *Bulletin de la Société Géologique de France*, ser. 4, **28**: 3–6, pl. 1.
- Van Straelen, V. 1928b. On a fossil freshwater crayfish from eastern Mongolia. *Bulletin of the Geological Society of China*, **7**: 133–138, pl. 1.
- Vélain, M. 1889. Compte-rendu de l'excursion du jeudi 22 à Rilly-la-Montagne et à Sézanne. *Bulletin de la Société Géologique de France*, ser. 3, **17**: 86–870.
- Vía, L. 1971. Crustaceos decápodos del Jurásico Superior del Montsec (Lérida). *Cuadernos Geología Ibérica*, **2**: 607–612.
- Villalobos, A. 1943. Estudios de los cambarinos Mexicanos I. Observaciones sobre *Cambarellus Montezumae* (Saussure) y algunas de sus formas con descripción de una subespecie nueva. *Anales del Instituto de Biología*, **14**: 587–611.
- Villalobos, A. 1944a. Estudios de los cambarinos Mexicanos, II. Dos especies nuevas del género *Paracambarus*. *Anales del Instituto de Biología*, **15**: 161–174.
- Villalobos, A. 1944b. Estudios de los cambarinos Mexicanos, III. Una especie nueva de *Procambarus*, *Procambarus caballeroi* n. sp. *Anales del Instituto de Biología*, **15**: 175–184.
- Villalobos, A. 1947a. Estudios de los cambarinos Mexicanos, V. Redescrípción de *Paracambarus paradoxus* (Ort.) y descripción de una especie nueva del mismo género. *Anales del Instituto de Biología*, **18**: 233–247.
- Villalobos, A. 1947b. Estudios de los cambarinos Mexicanos, VI. Descripción de una nueva especie del género *Paracambarus*. *Anales del Instituto de Biología*, **18**: 537–546.
- Villalobos, A. 1949. Estudios de los cambarinos mexicanos, VIII. Descripción de una nueva especie del género *Paracambarus*. *Anales del Instituto de Biología*, **20**: 331–339.
- Villalobos, A. 1951. Contribución al estudio de los cambarinos mexicanos, IX. Estudio taxonómico de un grupo de especies del género *Procambarus*. *Anales del Instituto de Biología*, **21**[1950]: 367–413 [reprint dated as published 6 March 1951].
- Villalobos, A. 1952. Estudios de los cambarinos mexicanos, X. Una nueva especie del género *Cambarellus* del estado de Nuevo León. *Anales del Instituto de Biología*, **22**: 525–532.
- Villalobos, A. 1955. *Cambarinos de la fauna mexicana: Crustacea Decapoda*. Departamento de Biología, Universidad Nacional Autónoma de México, Ciudad de México [translated by Hobbs, H. H. Jr. 1983. Crayfishes of Mexico (Crustacea: Decapoda). Smithsonian Institution Libraries and National Science Foundation, Washington DC].
- Villalobos, A. 1958. Estudios de los cambarinos mexicanos, XIII. Descripción de una nueva especie de cambarinos del estado de Veracruz. *Anales del Instituto de Biología*, **28**: 279–288.
- Villalobos F.A. 1948. Estudios de los cambarinos mexicanos, VII. Descripción de una nueva especie del género *Procambarus*, *Procambarus acanthophorus* n. sp. *Anales del Instituto de Biología*, **19**: 175–182.
- Villalobos F.A. 1954a. Estudios de los cambarinos mexicanos, XII, parte 1. Revisión de las especies afines a *Procambarus mexicanus* (Erichson), con descripción de nuevas formas. *Anales del Instituto de Biología*, **25**: 299–379.
- Villalobos F.A. 1954b. Estudios de los cambarinos mexicanos, XI. Una nueva subespecie de *Procambarus simulans* del estado de Nuevo León. *Anales del Instituto de Biología*, **25**: 289–298.

- Villalobos Figueroa, A. & Hobbs, H.H. Jr. 1974. Three new crustaceans from La Media Luna, San Luis Potosi, Mexico. *Smithsonian Contributions to Zoology*, **174**: 1–18.
- Villalobos Figueroa, A. & Hobbs, H.H. Jr. 1981. A new dwarf crayfish from the Pacific versant of Mexico (Decapoda: Cambaridae). *Proceedings of the Biological Society of Washington*, **94**: 492–502.
- Wald, G. 1967. Visual pigments of crayfish. *Nature*, **215**: 1131–1133.
- Walls, J.G. 1968. A new *Faxonella* from northeast Louisiana (Decapoda, Astacidae). *Proceedings of the Biological Society of Washington*, **81**: 413–418.
- Walls, J.G. 1972. Three new crayfishes related to *Orconectes difficilis* (Faxon) (Decapoda: Astacidae). *Proceedings of the Biological Society of Washington*, **84**: 449–458.
- Walls, J.G. 2006. A new crayfish, *Procamburus (Girardiella) machardy*, from northwestern Louisiana (Crustacea: Decapoda: Cambaridae). *Proceedings of the Biological Society of Washington*, **119**: 259–268.
- Walls, J.G. & Black, J.B. 2008. A new crayfish, *Procamburus (Pennides) pentastylus*, from southwestern Louisiana (Crustacea: Decapoda: Cambaridae), with a key to western species of the subgenus. *Proceedings of the Biological Society of Washington*, **121**: 49–61.
- Watson, K. 1935. A new *Astacopsis* from North Queensland. *Memoirs of the Queensland Museum*, **10**: 233–235, pl. 34.
- Wetzel, J.E., Poly, W.J. & Fetzner, J.W. Jr. 2005. *Orconectes pardalotus*, a new species of crayfish (Decapoda: Cambaridae) from the lower Ohio River with notes on its life history. *Aqua, Journal of Ichthyology and Aquatic Biology*, **10**: 57–72.
- White, A. 1842. Description of an Orthopteran Insect, and two New Species of Crustacea, from New Zealand: in the collection of the British Museum. In: *Zoological Miscellany* (J. E. Gray, ed.), pp. 78–79. Treuttel, Wurtz and Co., G.B. Sowerby & W. Wood, London.
- White, A. 1847. Descriptions of new or little-known Crustacea in the collection of the British Museum. *Proceedings of the Zoological Society of London*, **1847**: 118–136.
- Williams, A.B. 1952. Six new crayfishes of the genus *Orconectes* (Decapoda: Astacidae) from Arkansas, Missouri and Oklahoma. *Transactions of the Kansas Academy of Science*, **55**: 330–351.
- Williamson, E.B. 1907. Notes on the crayfish of Wells County, Indiana, with description of a new species. *Indiana Department of Geology and Natural Resources, Annual Report*, **31**: 749–763, pl. 35.
- Wood-Mason, H. 1876. A new species of freshwater Astacidae from New Zealand. *Proceedings of the Asiatic Society of Bengal*, **1876**: 4.
- WoRMS Editorial Board. 2017. World Register of Marine Species [<http://www.marinespecies.org>].
- Yamaguchi, T. & Baba, K. 1993. Crustacean specimens collected in Japan by Ph.F. von Siebold and H. Bürger and held by the Nationaal Natuurhistorisch Museum in Leiden and other museums. In: *Ph.F. von Siebold and natural history of Japan, Crustacea* (T. Yamaguchi, ed.), pp. 145–570. Carcinological Society of Japan, Tokyo.