

See discussions, stats, and author profiles for this publication at: <https://www.researchgate.net/publication/338515566>

First record of *Pouteria franciscana* Baehni (Chrysophylloideae, Sapotaceae) in Amapá state, eastern Brazilian Amazonia

Article in *Check List* · January 2020

DOI: 10.15560/16.1.27

CITATIONS

0

READS

96

5 authors, including:



Caroline da Cruz Vasconcelos

National Institute for Amazonian Research

8 PUBLICATIONS 2 CITATIONS

[SEE PROFILE](#)



Ana Lira

Brazilian Agricultural Research Corporation (EMBRAPA)

24 PUBLICATIONS 68 CITATIONS

[SEE PROFILE](#)



Marcelino Carneiro Guedes

Brazilian Agricultural Research Corporation (EMBRAPA)

98 PUBLICATIONS 468 CITATIONS

[SEE PROFILE](#)



Janaina Barbosa Pedrosa Costa

4 PUBLICATIONS 11 CITATIONS

[SEE PROFILE](#)

Some of the authors of this publication are also working on these related projects:



Ecology and genetics of Brazil nut tree (*Bertholletia excelsa* Bonpl.) as a tool to support its conservation and sustainable use [View project](#)



Tropical managed Forests Observatory [View project](#)



First record of *Pouteria franciscana* Baehni (Chrysophylloideae, Sapotaceae) in Amapá state, eastern Brazilian Amazonia

Caroline da Cruz Vasconcelos¹, Mário Henrique Terra-Araujo¹, Ana Cláudia Lira-Guedes², Marcelino Carneiro Guedes², Janaina Barbosa Pedrosa Costa²

1 Instituto Nacional de Pesquisas da Amazônia (INPA), Programa de Pós-Graduação em Botânica (PPG-BOT), Av. André Araújo 2936, Manaus, Amazonas, 69067-375, Brazil. **2** Empresa Brasileira de Pesquisa Agropecuária (Embrapa Amapá), Núcleo de Recursos Florestais, Rod. Juscelino Kubitschek Km 5 2600, Macapá, Amapá, 68903-419, Brazil.

Corresponding author: Caroline da Cruz Vasconcelos, cc_vasconcelos@hotmail.com

Abstract

This is the first record of *Pouteria franciscana* Baehni (Chrysophylloideae, Sapotaceae) in Amapá state, Brazil. We provide a brief description as well as a distribution map, illustrations, and a table with useful features to distinguish *P. franciscana* from its morphologically related Amazonian species. Using geographic data and applying IUCN criteria, we assign the status as Least Concern for *P. franciscana*.

Keywords

“Abiurana”, Amazonian floodplain forest, flora, new occurrence, taxonomy.

Academic editor: Adriano Stinca | Received 14 July 2019 | Accepted 20 December 2019 | Published 00 Xxxxxxx 2020

Citation: Vasconcelos CC, Terra-Araujo MH, Lira-Guedes AC, Guedes MC, Costa JBP (2020) First record of *Pouteria franciscana* Baehni (Chrysophylloideae, Sapotaceae) in Amapá state, eastern Brazilian Amazonia. Check List 16 (1): 000–000. <https://doi.org/10.15560/16.1.000>

Introduction

Sapotaceae Juss. is a pantropical woody family divided into three subfamilies: Chrysophylloideae Luerss., Sapotoideae Eaton, and Sarcospermatodeae (Lam) Swenson & Anderb. It is composed of 58 genera and about 1250 species (Pennington 1991; Govaerts et al. 2001; Swenson and Anderberg 2005; Swenson et al. 2007). Chrysophylloideae includes about 28 genera and 600 species, and it is considered the most diverse evolutionary lineage in Sapotaceae and best represented subfamily in the Neotropics (Swenson and Anderberg 2005; Swenson et al. 2008, 2013).

In Brazil, Sapotaceae is composed of 12 genera (of which nine belong to Chrysophylloideae) and approximately 230 species that occur across a wide variety of habitats, including evergreen to deciduous forests in

the Cerrado, Caatinga, Amazonia, and Atlantic Forest biomes; the last two are considered the major centers of diversity for some genera of Sapotaceae (Pennington 1990, 2006; Terra-Araujo et al. 2013; Alves-Araújo et al. 2014; BFG 2015).

Pouteria Aubl. is the largest genus of Chrysophylloideae in the Neotropics, with approximately 200 known species that occur in a broad range of habitats, such as lowland rainforests on either white-sand or clayish soils throughout South America (Pennington 1990, 1991, 2006). It is highly polyphyletic with natural boundaries still unresolved (see Faria et al. 2017: fig. 2). Growing evidences demonstrate that *Pouteria* sensu Pennington (1990, 1991) is impossible to uphold (Bartish et al. 2005; Swenson and Anderberg 2005; Triono et al. 2007; Swenson et al. 2008, 2013).

Over the past few years, new species and new occurrence records of *Pouteria* have been reported from the Brazilian Atlantic forest (Alves-Araújo and Alves 2011, 2012a, 2012b; Popovkin et al. 2016; Mônico et al. 2017; Alves-Araújo 2018; Alves-Araújo and Mônico 2018). In the highly diverse Amazonia forest (ter Steege et al. 2016), *Pouteria* is amongst the 10 top most species-rich tree genera (ter Steege et al. 2016; Cardoso et al. 2017), but still remains poorly studied in this biome.

As a result of sampling efforts, one additional *Pouteria* species is now added to the flora of Amapá state. Although *Pouteria franciscana* has a broad distribution, it is hardly found in herbaria collections, and according to Alves-Araújo et al. (2014) appears to be a rare species in the field. The new record extends the species' occurrence to extreme northern of Brazil, and provides an important contribution to our knowledge of the Sapotaceae to the still understudied Amazonian flora.

Here, we provide a brief description as well as a distribution map, illustrations, and a table with useful features to distinguish *P. franciscana* from its morphologically related Amazonian species, in addition to an informal update of its conservation status that was previously assigned as Vulnerable.

Methods

Field expeditions were conducted at the Experimental Research Station of Embrapa Amapá in Mazagão municipality, AP, eastern Amazonia, Brazil (00°06'37"S, 051°16'35"W, at 15–18 m elev.). The area is located in the Amazonian estuary, with predominance of tidal floodplain forests (also called “várzea”) classified as Alluvial Dense Ombrophilous Forest (IBGE 2012). The climate type of the region is considered Am (tropical monsoon), according to Köppen-Geiger (Alvares et al. 2013), with the following average annual values: precipitation, 2549.7 mm; temperature, 23.8–31.5 °C, and relative humidity, 82.2%. The highest rainfall occurs between January and June, and relatively less rain is observed in the other months of the year (INMET 2018). The dominant soil type is Typical Eutrophic Ta Melanic Gleysol, shallow, silty, and fertile, and it may show some level of acidity, toxicity, and deficiency of certain nutrients (Pinto 2014).

Samples of *Pouteria franciscana* were collected and deposited at IAN, INPA, HAMAB, and VIES herbaria (acronyms according to Thiers 2018). Leaves, flowers, fruits, and seeds were described using fresh material, and other morphological characteristics such as habit and bark pattern were observed in the field. The flowers were dissected and measured under a Leica stereomicroscope, model EZ4D (Wetzlar, GER). The terminology follows Pennington (1991) and Harris and Harris (2001). All morphological descriptions presented were based on a single population of this species and therefore may exhibit some variation among individuals from different populations and regions.

The known geographical distribution of *P.*

franciscana and related species is based on the occurrence data obtained from labels of herbarium specimens available online at GBIF.org (2017) and SpeciesLink (2017). After downloading the collection records, we performed data screening to eliminate records with obvious georeference errors and identified and removed duplicate records by screening for unique combinations of voucher specimen, species name, latitude, and longitude. The distribution map was created using ESRI ArcGIS 10.1 software (California, USA).

The conservation status follows IUCN Red List Categories and Criteria (IUCN 2017). We imported georeferenced specimen data into the ConR package (Dauby et al. 2017) in R Program (R Core Team 2018) to calculate the area of occupancy (AOO), extent of occurrence (EOO), number of subpopulations, and number of locations. The cell size for AOO was set at 2 × 2 km.

Results

Pouteria franciscana Baehni, *Candollea*. 9: 262 (1942) Figures 1, 2, 3

Type. Brazil: Acre: Rio Acre, Seringal São Francisco, E.H.G. Ule 9692 (holotype, designated by Baehni 1942).

New records/material examined. BRAZIL: Amapá, Mazagão, Comunidade Furo do Mazagão, Embrapa Amapá-Campo Experimental do Mazagão, transecto 5, 00°06'39"S, 051°16'31"W, 28 Jan. 2014, C.C. Vasconcelos et al. 2 (IAN, VIES); ibid, 00°06'38.09"S, 051°16'31.98"W, 27 Feb. 2016, J.G.L. Isacksson & M.J.J. Viana 10 (HAMAB, IAN); ibid, 00°06'39.09"S, 051°16'31.78"W, 18 Aug. 2017, C.C. Vasconcelos et al. 159 (HAMAB, IAN, INPA); ibid, 00°06'38.16"S, 051°16'32"W, 18 Aug. 2017, C.C. Vasconcelos et al. 160 (HAMAB, IAN, INPA); ibid, 00°06'38.95"S, 051°16'31.03"W, 18 Aug. 2017, J.B.P. Costa et al. 81 (HAMAB, IAN, INPA).

Identification. Trees 18–26 m tall, trunk 33–80 cm dbh (diameter at breast height), generally fluted or cylindrical, buttressed (not ramified) up to 3 m high. Bark thin, pale yellow to grayish, slightly fissured or scaly, not lenticellate; inner bark light brown and pale-yellow sapwood. Latex white in all parts of plant, sticky. Twigs glabrescent, without lenticels. Leaves clustered, spirally arranged, without stipules; blades 9–32 × 3–9.7 cm, elliptic to obelliptic, chartaceous, soon glabrous, dark green adaxially, pale green abaxially; base cuneate, sometimes asymmetric; apex acuminate or acute; margin slightly revolute; venation eucamptodromous with a tendency to the development of a marginal vein, usually brochidodromous near the apex; midrib slightly raised on the upper surface; secondaries of 7–13 pairs, impressed above, slightly arcuating near the margin; intersecondaries absent; tertiary veins finely oblique, with a higher order of reticulate venation, non-areolate; petiole 1–4.6 cm long, not channeled, brownish-ferruginous tomentulose. Apical bud 1.9–4.5 mm long, conical,

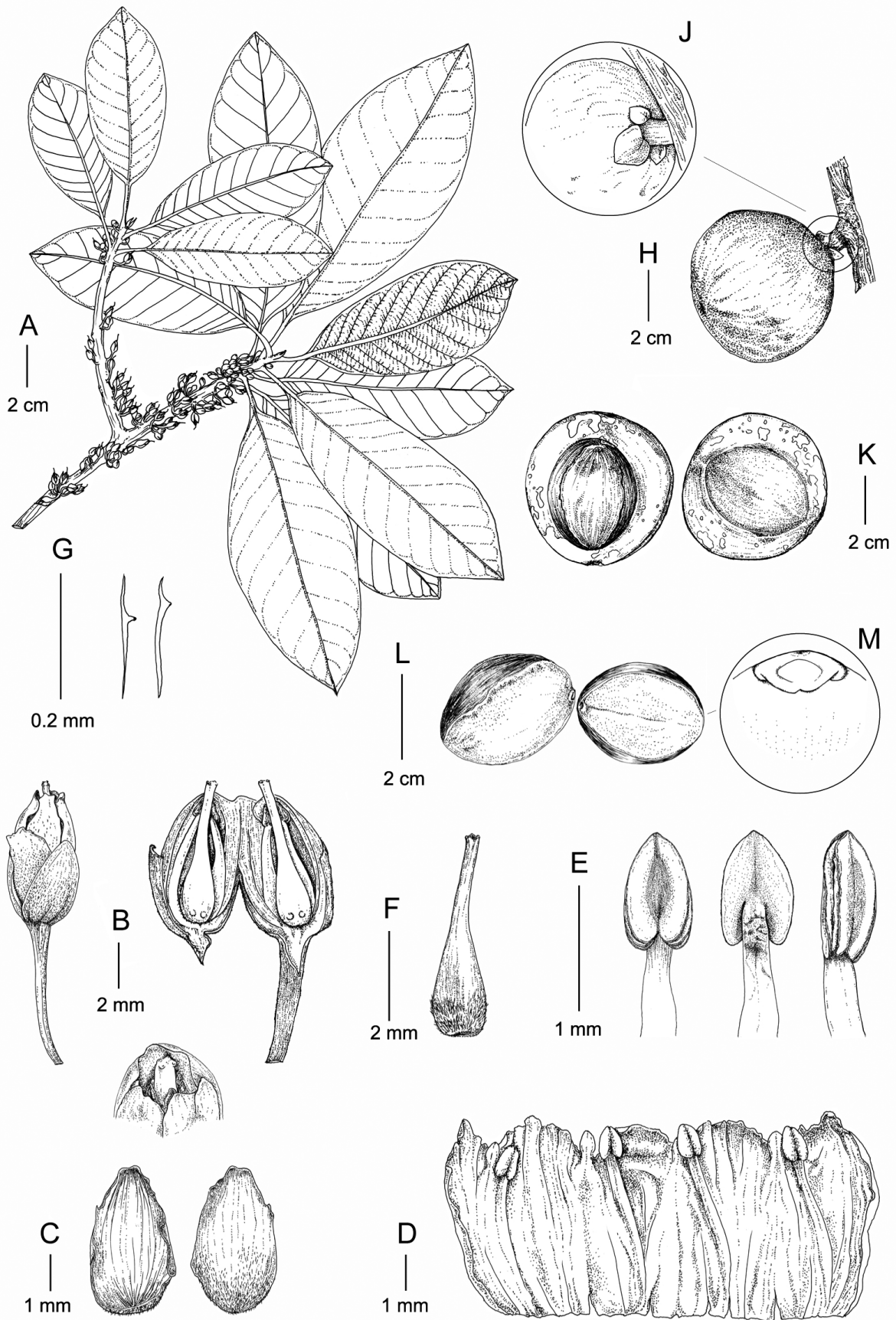


Figure 1. *Pouteria franciscana*. **A.** Floriferous branch. **B.** Whole flower, upper view and flower bud, longitudinal section. **C.** Sepals showing the inner (left) and outer (right) surfaces. **D.** Open corolla showing adnate stamens and staminodes. **E.** Stamen, adaxial (left), abaxial (middle), and lateral (right) views. **F.** Ovary and style. **G.** Malpighiaceae trichomes on flowers and leaves. **H–J.** Fruit and details of sepals. **K.** Fruit, vertical cross-section. **L.** Seed, two views. **M.** Details of the embryonic axis. (**A** from C.C. Vasconcelos et al. 160, **B–G** from J.B.P. Costa et al. 81, **H–M** from C.C. Vasconcelos et al. 2). Drawn by Marisabel U. Adriazén.




Figure 2. Field images of *Pouteria franciscana*. **A.** Buttresses and detail of bark slash. **B.** Floriferous branch showing leaf arrangement and inflorescences. **C.** Detail of open corolla showing the stamens and staminodes. **D.** Leaf venation. **E.** Fruit. **F.** Seed. Scale bars: 1 mm (C) and 1 cm (D, E, F). Photos by Janaina B. P. Costa.

brownish-ferruginous tomentulose. Flowers borne in fascicles, axillary or along the branches, 2–10 per fascicle, bisexual; pedicel 4.4–6.9 mm long, brownish tomentulose; sepals 4, 2.9–4.9 mm long (outer shorter than inner), orbicular-ovate, glabrous inside, brownish tomentulose outside, apex obtuse to acute, margin entire; corolla tubular, greenish, 3.8–6.0 mm long, sparsely strigose outside, glabrous inside; tube 5–6 mm long, 4-lobes, 2–4 mm long, orbicular, apex rounded to irregular, margin not ciliate; stamens 4, 4.8–6.6 mm long, filaments 4.2–4.6 mm long, fixed at base of the corolla tube, glabrous; anthers ca. 1 mm long, ovate, dorsifixed, extrorse and dehiscent longitudinally, glabrous; staminodes 4, 0.6–1.2, inserted between corolla lobes, lanceolate-subulate, papillate; ovary 4-locular, 0.8–1.3 mm long, ovate, whitish strigose trichomes; style 1.6–3.0 mm long, glabrous, usually exerted; stigma slightly 4-lobed. Berry, 37.1–75.7 g (fresh material), 3.8–5.0 × 4.2–5.3 cm, globoid; exocarp ca 5 mm thick, smooth, coriaceous, yellowish, usually appressed-tomentulose on surface, with lenticels brownish on apex and base; pulp fleshy,

yellowish and endocarp yellow, translucent, gelatinous; fruit edible, sweet, and pleasant taste, maturing yellow or pale orange. Seed solitary, 2.6–3.4 × 2.2–2.8 cm, ovoid to ellipsoid; testa smooth, dark brownish, thin; hilum adaxial, full-length (ca 1.5 cm wide), slightly rough; embryo basal, tiny, cotyledons plano-convex, green to purple, radicle included, endosperm absent.

Phenology. The flowers were collected in August and September. The mature fruits were observed from early January. Some individuals may bear flowers and young fruits at the same time.

Distribution and conservation status. *Pouteria franciscana* has a wide distribution in South America (Fig. 3A). It occurs at least in the following 11 protected areas: Parc amazonien de Guyane, Reserva Extrativista Rio Xingu, Parque Estadual do Cristalino, Parque Indígena do Xingu, Floresta Nacional de Balata-Tufari, Reserva Extrativista Catuá-Ipixuna, Floresta Nacional de Humaitá, Área de Proteção Ambiental Igarapé São Francisco, Reserva Nacional Tambopata, and Manú National

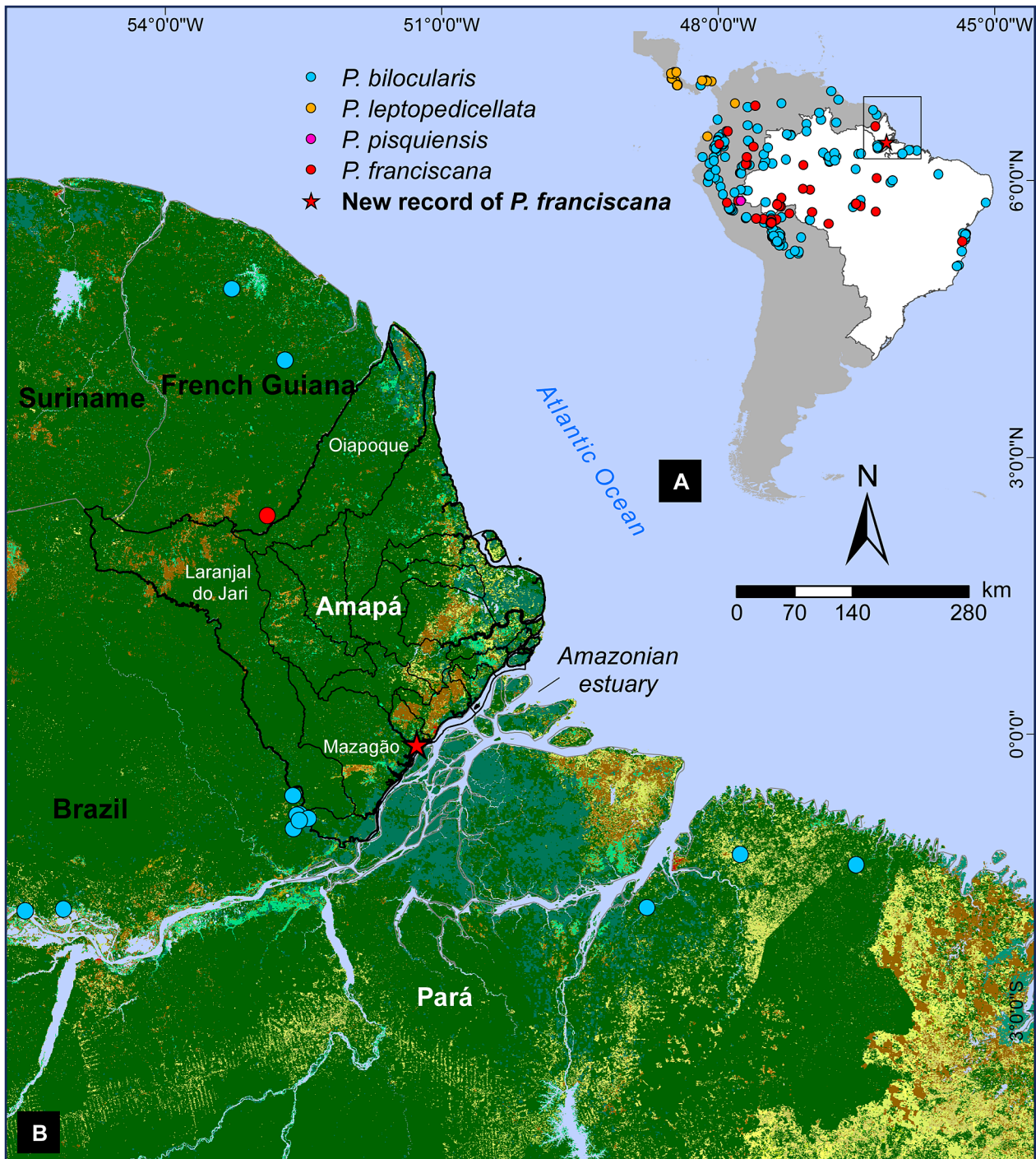


Figure 3. A. Known geographical distribution of *Pouteria franciscana* (red circles and red star), *P. leptopedicellata* (orange circles), *P. pisquiensis* (pink circle), and *P. bilocularis* (blue circles). B. Location of the new occurrence record of *Pouteria franciscana* in Amapá State, Brazil.

Park. A total of 33 subpopulations (radius 5 km) of *P. franciscana* was calculated considering its entire current distribution range, with an EOO of 6,135,551 km², AOO of 148 km² (using the standard 2 km square grid), and 36 locations. In Brazil, the species shows a disjunct distribution from the Atlantic Forest (Bahia) to Amazonia forest, occurring in Acre, Amazonas, Mato Grosso, Pará, and Rondônia states (Alves-Araújo et al. 2014) and now in Amapá, especially in periodically flooded forests (Fig. 3B). Alves-Araujo et al. (2014) assigned a conservation status of Vulnerable for this species, but in Brazilian Amazonia, although *P. franciscana* has a broad

distribution, it has been poorly collected and appears to be more naturally common than earlier believed. Therefore, on the basis of its presence in many protected areas and because it is usually naturally common in places where it occurs, we assigned *P. franciscana* with the status of Least Concern (IUCN 2017). However, considering some populations recorded in the “Arc of Deforestation” (an area of the east, south, and southwest of Brazilian Amazonia that suffers extensive illegal logging and agricultural expansion), and a possible reduction in habitat quality and local extinction of individuals as consequence of this (especially outside protected areas), the

threat status should be reconsidered, and we recommend that it is carefully monitored in the future.

Similar species. *Pouteria franciscana* resembles *P. pisquiensis* Baehni and *P. leptopedicellata* Pilz by the floral structure, all sharing the sparsely appressed trichomes outside the corolla (Pennington 1990). However, *P. franciscana* differs by the presence of trichomes on twigs, petioles, pedicels, sepals, and papillate staminodes (vs glabrous in *P. pisquiensis* and *P. leptopedicellata*). While these two species are confined to the Peruvian Amazonia (only known from the type), and Costa Rica and Panama, respectively (Fig. 3A), *P. franciscana* is naturally common in the Brazilian Amazonia especially in estuarine region, where is confused with *P. bilocularis* but it differs by some morphological characteristics provided in Table 1.

Discussion

During forest inventories, it is a common practice to identify tree species in the field on the basis of vegetative features by parobotanists (“mateiros”), and voucher

specimens are rarely collected for comparison with herbaria or consultation with plant specialists (Hopkins and Martins-da-Silva 2003). Furthermore, ambiguous scientific names are frequently extracted from vernacular names used during fieldwork, but these names could also vary among regions and parobotanists, causing the same species to have different vernacular names or the same vernacular names are used for different species (Martins-da-Silva et al. 2003; Procópio and Secco 2008). However, in the Amazonian region, the high tree-species diversity (ter Steege et al. 2016; Cardoso et al. 2017) and poor sampling make it difficult to recognize species correctly (Hopkins 2007; Gomes et al. 2013).

In the várzea forests of the Amazon river estuary in Amapá state, most of *Pouteria*'s exploited timber species are vulgarly known as “abiurana”, and this timber is used by the riverine communities for construction purposes (e.g. houses and pigsties) (Queiroz and Machado 2007). Many floristic studies carried out in this region have associated the vernacular name abiurana with *Pouteria bilocularis* (H.J.P.Winkl.) Baehni (Queiroz et al. 2005; Queiroz and Machado 2007, 2008; Carim et al. 2008). Although this species frequently appears in inventory

Table 1. Comparisons of some morphological characteristics between *Pouteria franciscana* and its morphologically related Amazonian species. Descriptions of *P. pisquiensis*, *P. leptopedicellata* and *P. bilocularis* are according to Pennington (1990).

Characters		<i>P. franciscana</i>	<i>P. pisquiensis</i>	<i>P. leptopedicellata</i>	<i>P. bilocularis</i>
Twigs	Indumentum	Glabrescent, lenticels absent	Glabrous, lenticels absent	Finely and minutely appressed puberulous or glabrous, lenticels absent	Glabrous, sometimes lenticellate
Leaf blade	Shape	Elliptic to obelliptic	Oblanceolate	Broadly oblanceolate to broadly oblong-elliptic	Elliptic to oblanceolate
	Indumentum	Glabrescent	Glabrous	Glabrous	Glabrous, usually minutely punctate above
Petiole	Shape	Not channeled	Not channeled	Not channeled	Slightly channeled
	Indumentum	Tomentulose	Glabrous	Glabrous	Glabrous
Venation	Intersecondary veins	Absent	Short or absent	Absent	Moderate to long
	Tertiary veins	Finely oblique	Horizontal to oblique	Oblique	Conspicuous, parallel to secondaries and reticulate
Flower	Color	Greenish	Whitish-green	Not mentioned	Greenish-yellow
	Merosity	4-merous	4-merous	4-merous	4–5-merous
Pedicel	Length (mm)	4.4–6.9	8–12	7–10	2–6
	Indumentum	Brownish tomentulose	Glabrous	Glabrous	Sparse minute appressed hairs or glabrous
Sepals	Length (mm)	2.9–4.9 (outer shorter than inner)	3–4	2–2.5	1–1.5
	Indumentum	Glabrous inside, brownish tomentulose outside	Glabrous	Glabrous	Sparsely appressed puberulous on both surfaces, or glabrous
Corolla	Lobes length (mm)	2–4	~2	1–1.5	Not mentioned
	Lobes indumentum (outside)	Sparsely strigose	Sparse long appressed hairs	Sparsely appressed hairy along center of lobes	Glabrous
Stamens	Insertion	At base of corolla tube	About 1/3 up corolla tube	About 1/3 up corolla tube	At top of corolla tube; absent in female flower
Filaments	Length (mm)	4.2–4.6	~2.5	~2	~0.1
Anthers	Length (mm)	1	1	0.8	0.3–0.5
Staminodes	Length (mm)	0.6–1.2	~1.5	~1	0.3–0.4
	Shape	Lanceolate-subulate	Narrowly oblong	Narrowly oblong	Ovate to subulate
	Indumentum	Papillate	Glabrous	Glabrous	Glabrous
Ovary	Locules	4-locular	4-locular	4-locular	2-locular
Style	Length (mm)	1.6–3; usually exerted	4.5–6; exerted	~4; exerted	0.4–0.5; included
Stigma		Lobed	Capitate	Lobed	Simple
Habitat		Wet lowland periodically flooded forests, 15–400 m altitude	Wet lowland forest, ~150 m altitude	Wet lowland and lower montane forests, 25–680 m altitude	Lowland rain forest over sand or clay, occasionally on periodically flooded land, ~1200 m altitude

lists, there are no recorded specimens of *P. bilocularis* in Amapá, according to the records of a local herbarium (HAMAB), a published monograph (Pennington 1990), and repositories such as SpeciesLink (2017) and Flora do Brasil 2020 (BFG 2018). However, *P. bilocularis* was reported at the border between Pará and Amapá states, more specifically in Monte Dourado (municipality of Almeirim), which is separated from Laranjal do Jari municipality only by the Jari river. In the Amazonian region, *Pouteria bilocularis* grows over sandy and clay soils in non-flooded dense “terra-firme” forests adjacent to “igapó” forests (clear-water river floodplains), the latter being one counterpart of várzea forests (white-water river floodplains) (sensu Junk et al. 2015) where *P. franciscana* is most ecologically associated.

Furthermore, collection of fertile plant material from Amazonia is difficult. For example, in a previous study performed in the floodplain forests of Amapá state (Vasconcelos 2015), morphotypes of two of the most frequent species of abiurana were compared (based on features of the trees, branches, fruits, seeds, seedlings, and germination). The specimens were not identified to the species level because the collected fertile material was not sufficient for accurate identification; thus, it was necessary to collect material with flowers. In later expeditions, flower specimens of at least for one of these morphotypes were finally collected, which allowed the recognition of *P. franciscana*, a new record from Amapá state.

In general, it is very difficult to accurately identify *Pouteria* spp. because there are a large number of species with many morphological variations and untenable limits (Swenson et al. 2007, 2008; Triono et al. 2007; Faria et al. 2017). Pennington (1990, 2006) recognized a large group of closely related and imperfectly known Amazonian species containing *P. franciscana* and others species from sect. *Pouteria* (called “group 5” by Pennington 1990: 34). According to Pennington (1990), all these species have a similar foliage and are difficult to separate when sterile. Species differences in Sapotaceae are usually seen in fruit and seed characters, but the fruit of many these species remain unknown. In the case of *P. franciscana*, the collected flowers allowed us to distinguish this species from similar species such as *P. pisquiensis* and *P. leptopedicellata* (sect. *Pouteria*) and from *P. bilocularis* (Table 1). In addition to the flowers of *P. franciscana*, we include complementary descriptions of tree bark, fruit, and seed embryo, which may be useful characters for species recognition.

A rapid query using “*Pouteria*” on the website Flora do Brasil 2020 (BFG 2018) showed a total of 26 species recorded in Amapá state to date. Even considering the low species diversity east of Amazonia (ter Steege et al. 2003), this number is still uncertain because Amapá’s botanical collections remain undersampled, which highlights the importance of performing checklists for the state flora. Therefore, this new record reinforces the importance of field expeditions for botanical collections, especially in areas that are still not very well known

from the floristic and taxonomic view point, such as Amapá state and the floodplain forests of the Amazonian estuary.

Acknowledgements

We are grateful to the curators and staff of IAN, INPA, HAMAB, and VIES herbaria for receiving the specimens. We thank to Marisabel Adrianzén for the illustration and Manoel Viana, Jaynna Isacksson, Dayane Pastana, Adelson Dantas, Raimundo Alves, and Danielle Rodrigues for assistance in the field and laboratory. We also thank the reviewers Gildas Gâteblé and Anderson Alves-Araújo for their helpful comments to improve the manuscript. We thank Editage for English language editing. This study was part of the FLORESTAM Project (Ecology and forest management for multiple use of floodplains in the Amazonian estuary, process number 02.09.01.012.00.03), coordinated by Embrapa Amapá. The first author is supported by a CNPq grant (Conselho Nacional de Desenvolvimento Científico e Tecnológico, process number 142214/2018-3).

Authors’ Contributions

CCV, JBPC, and MCG collected the specimens from the field. CCV and JBPC herborized and described the material, and MHTA helped in the species identification. JBPC took the photographs, and CCV created the map and edited the figures. All authors wrote and discussed the manuscript.

References

- Alvares CA, Stape JL, Sentelhas PC, Gonçalves JLM, Sparovek G (2013) Köppen’s climate classification map for Brazil. *Meteorologische Zeitschrift* 22: 711–728. <https://doi.org/10.1127/0941-2948/2013/0507>
- Alves-Araújo AG (2018) *Pouteria citriodora*, a new species of Sapotaceae (Chrysophylloideae) from Brazil. *Systematic Botany* 43: 806–811. <https://doi.org/10.1600/036364418X697526>
- Alves-Araújo AG, Alves M (2011) Two new species of *Pouteria* (Sapotaceae) from the Atlantic Forest in Brazil. *Systematic Botany* 36: 1004–1007. <https://doi.org/10.1600/036364411X605001>
- Alves-Araújo AG, Alves M (2012a) Two new species and a new combination of Neotropical Sapotaceae. *Brittonia* 64: 23–29. <https://doi.org/10.1007/s12228-011-9195-z>
- Alves-Araújo AG, Alves M (2012b) *Pouteria ciliata*, *P. confusa*, *P. nordestinensis* and *P. velutincarpa* spp. nov. (Sapotaceae) from Brazil. *Nordic Journal of Botany* 29: 001–008. <https://doi.org/10.1111/j.1756-1051.2011.01259.x>
- Alves-Araújo AG, Mônico AZ (2018) *Pouteria samborae*, a new species of Sapotaceae (Chrysophylloideae) from Espírito Santo, Brazil. *Systematic Botany* 42: 358–363. <https://doi.org/10.1600/036364417X695501>
- Alves-Araújo AG, Swenson U, Alves M (2014) A taxonomic survey of *Pouteria* (Sapotaceae) from the northern portion of the Atlantic Rainforest of Brazil. *Systematic Botany* 39: 915–938. <https://doi.org/10.1600/036364414X681428>
- Bartish IV, Swenson U, Munzinger J, Anderberg, AA (2005) Phylogenetic relationships among New Caledonian Sapotaceae (Ericales): molecular evidence for generic polyphyly and repeated dispersal.

- American Journal of Botany 92: 667–673. <https://doi.org/10.3732/ajb.92.4.667>
- Baehni C (1942) Mémoires sur les sapotacées. 2. Le genre *Pouteria*. *Candollea* 9: 262
- BFG (The Brazil Flora Group) (2015) Growing knowledge: an overview of seed plant diversity in Brazil. *Rodriguésia* 66: 1085–1113. <https://doi.org/10.1590/2175-7860201566411>
- BFG (The Brazil Flora Group) (2018) Brazilian Flora 2020: innovation and collaboration to meet Target 1 of the Global Strategy for Plant Conservation (GSPC). *Rodriguésia* 69: 1513–1527. <https://doi.org/10.1590/2175-7860201869402>
- Cardoso D, Särkinen T, Alexander S, Amorim AM, Bittrich V, Celis M, Daly DC, Fiaschi P, Funk VA, Giacomini LL, Goldenberg R, Heiden G, Iganci J, Kelloff CL, Knapp S, Lima HC, Machado AFP, Santos RM, Mello-Silva R, Michelangeli FA, Mitchell J, Moonlight P, Moraes PLR, Mori SA, Nunes TS, Pennington TD, Pirani JR, Prance GT, Queiroz LP, Rapini A, Riina R, Rincon CAV, Roque N, Shimizu G, Sobral M, Stehmann JR, Stevens WD, Taylor CM, Tróvão M, van den Berg C, van der Werff H, Viana PL, Zartman CE, Forzza RC (2017) Amazon plant diversity revealed by a taxonomically verified species list. *Proceedings of the National Academy of Sciences* 114: 10695–10700. <https://doi.org/10.1073/pnas.1706756114>
- Carim MJ V., Jardim MAG, Medeiros TDS (2008) Composição florística e estrutura de floresta de várzea no município de Mazagão, Estado do Amapá, Brasil. *Scientia Forestalis* 36: 191–201.
- Dauby G, Stévant T, Droissart V, Cosiaux A, Deblauwe V, Simo-Droissart M, Sosef MSM, Lowry PP, Schatz GE, Gereau RE, Couvreur TLP (2017) ConR: an R package to assist large-scale multispecies preliminary conservation assessments using distribution data. *Ecology and Evolution* 7: 11292–11303. <https://doi.org/10.1002/ece3.3704>
- Faria AD, Pirani JR, Ribeiro JELS, Nylinder S, Terra-Araujo MH, Vieira PP, Swenson U (2017) Towards a natural classification of subfamily Chrysophylloideae (Sapotaceae) in the Neotropics. *Botanical Journal of the Linnean Society* 185: 27–55. <https://doi.org/10.1093/botlinnean/box042>
- GBIF.org (2017) The Global Biodiversity Information Facility. <https://www.gbif.org>. Accessed on: 2017-08-29.
- Gomes ACS, Andrade ACS, Barreto-Silva JS, Brenes-Arguedas T, López DC, Freitas CC, Lang C, Oliveira AA, Pérez AJ, Perez R, Silva JB, Silveira AMF, Vaz MC, Vendrami J, Vicentini A (2013) Local plant species delimitation in a highly diverse Amazonian forest: do we all see the same species? *Journal of Vegetation Science* 24: 70–79. <https://doi.org/10.1111/j.1654-1103.2012.01441.x>
- Govaerts R, Frodin DG, Pennington TD (2001) World checklist and bibliography of Sapotaceae. The Royal Botanic Gardens, Kew, 361 pp.
- Harris JG, Harris MW (2001) Plant identification terminology: an illustrated glossary, 2nd edition. Spring Lake Publishing, Payson, 216 pp.
- Hopkins MJG (2007) Modelling the known and unknown plant biodiversity of the Amazon Basin. *Journal of Biogeography* 8: 1400–1411. <https://doi.org/10.1111/j.1365-2699.2007.01737.x>
- Hopkins MJG, Martins-da-Silva RCV (2003) Identification, conservation and management plans in the Amazon. *Tropinet* 4: 3–4.
- IBGE (Instituto Brasileiro de Geografia e Estatística) (2012) Manual técnico da vegetação brasileira: sistema fitogeográfico, inventário das formações florestais e campestres, técnicas e manejo de coleções botânicas e procedimentos para mapeamentos. IBGE, Rio de Janeiro, 275 pp.
- INMET (Instituto Nacional de Meteorologia) (2018) Normais climatológicas do Brasil 1981-2010. INMET/MAPA, Brasília, 754 pp.
- IUCN (International Union for Conservation of Nature) (2017) Guidelines for Using the IUCN Red List Categories and Criteria. Version 13. Standards and Petitions Sub-Committee. <http://www.iucnredlist.org/documents/RedListGuidelines.pdf>. Accessed on: 2017-12-10.
- Junk WJ, Wittmann F, Schöngart J, Piedade MTF (2015) A classification of the major habitats of Amazonian black-water river floodplains and a comparison with their white-water counterparts. *Wetlands Ecology and Management* 23: 677–693. <https://doi.org/10.1007/s11273-015-9412-8>
- Martins-da-Silva RCV, Hopkins MJG, Thompson IS (2003) Identificação Botânica na Amazônia: Situação Atual e Perspectivas. Embrapa Amazônia Oriental, Pará, 81 pp.
- Mônico AZ, Silva L de A, Dutra VF, Freitas J, Alves-Araújo AG (2017) New records of *Pouteria macrocarpa* (Sapotaceae) from the Brazilian Atlantic forest. *Rodriguésia* 68: 1493–1498. <https://doi.org/10.1590/2175-7860201768429>
- Pennington TD (1990) Flora Neotropica monograph 52: Sapotaceae. The New York Botanical Garden, New York, 770 pp.
- Pennington TD (1991) The genera of Sapotaceae. The Royal Botanic Gardens, Kew, 307 pp.
- Pennington TD (2006) Flora da Reserva Ducke, Amazonas, Brasil: Sapotaceae. *Rodriguésia* 57: 252–366.
- Pinto ER (2014) Solos, hidrologia e estrutura populacional de pracuibeiras em florestas de várzea do estuário amazônico. Master thesis, Universidade Federal do Amapá, Amapá, 69 pp.
- Popovkin A V., Faria AD, Swenson U (2016) *Pouteria synsepala* (Sapotaceae: Chrysophylloideae): a new species from the northern littoral of Bahia, Brazil. *Phytotaxa* 286: 39–46. <https://doi.org/10.11646/phytotaxa.286.1.5>
- Procópio LC, Secco RS (2008) A importância da identificação botânica nos inventários florestais: o exemplo do “tauari” (*Couratari* spp. e *Cariniana* spp. – Lecythydaceae) em duas áreas manejadas no estado do Pará. *Acta Amazonica* 38: 31–44. <https://doi.org/10.1590/S0044-59672008000100005>
- Queiroz JAL, Machado SA (2007) Potencial de utilização madeireira de espécies florestais de várzea no município de Mazagão no Estado do Amapá. *Floresta* 37: 293–302. <https://doi.org/10.5380/rf.v37i2.8657>
- Queiroz JAL, Machado SA (2008) Estrutura e dinâmica de floresta de várzea no estuário amazônico no estado do Amapá. *Pesquisa Florestal Brasileira* 37: 5–20. <https://doi.org/10.5380/rf.v37i3.9930>
- Queiroz JAL, Mochiutti S, Machado SA, Galvão F (2005) Composição florística e estrutura de floresta em várzea alta estuarina amazônica. *Floresta* 35: 41–56. <https://doi.org/10.5380/rf.v35i1.2430>
- R Core Team (2018) R: a language and environment for statistical computing. R Foundation for Statistical Computing, Vienna, Austria. <https://www.R-project.org>. Accessed on: 2018-01-10.
- SpeciesLink (2017) Herbário Virtual da Flora e dos Fungos. Centro de Referência em Informação Ambiental. <http://sblink.cria.org.br>. Accessed on: 2017-08-29.
- Swenson U, Anderberg AA (2005) Phylogeny, character evolution, and classification of Sapotaceae (Ericales). *Cladistics* 21: 101–130. <https://doi.org/10.1111/j.1096-0031.2005.00056.x>
- Swenson U, Bartish IV, Munzinger J (2007) Phylogeny, diagnostic characters and generic limitation of Australasian Chrysophylloideae (Sapotaceae, Ericales): evidence from ITS sequence data and morphology. *Cladistics* 23: 201–228. <https://doi.org/10.1111/j.1096-0031.2006.00141.x>
- Swenson U, Richardson JE, Bartish IV (2008) Multi-gene phylogeny of the pantropical subfamily Chrysophylloideae (Sapotaceae): evidence of generic polyphyly and extensive morphological homoplasy. *Cladistics* 24: 1006–1031. <https://doi.org/10.1111/j.1096-0031.2008.00235.x>
- Swenson U, Nylinder S, Munzinger J (2013) Towards a natural classification of Sapotaceae subfamily Chrysophylloideae in Oceania and Southeast Asia based on nuclear sequence data. *Taxon* 62: 746–770. <https://doi.org/10.12705/624.11>
- ter Steege H, Pitman N, Sabatier D, Castellanos H, van der Hout P, Daly DC, Silveira M, Phillips O, Vasquez R, van Andel T, Duivenvoorden J, Oliveira AA, Ek R, Lilwah R, Thomas R, van Essen J, Baider C, Maas P, Mori SA, Terborgh J, Vargas PN, Mogollón H,

- Morawetz W (2003) A spatial model of tree α -diversity and tree density for the Amazon. *Biodiversity & Conservation* 12: 2255–2277. <https://doi.org/10.1023/A:1024593414624>
- ter Steege H, Vaessen RW, Cárdenas-López D, Sabatier D, Antonelli A, Oliveira SM, Pitman NCA, Jørgensen PM, Salomão RP (2016) The discovery of the Amazonian tree flora with an updated checklist of all known tree taxa. *Scientific Reports* 6. <https://doi.org/10.1038/srep29549>
- Terra-Araujo MH, Faria AD, Alves-Araújo AG, Alves M (2013) *Pra-dosia restingae* sp. nov. from the Atlantic forest, Brazil. *Nordic Journal of Botany* 31: 437–441. <https://doi.org/10.1111/j.1756-1051.2012.01724.x>
- Thiers B (2018) [continuously updated] Index herbariorum: a global directory of public herbaria and associated staff. The New York Botanical Garden's Virtual Herbarium, New York. <http://sweetgum.nybg.org/science/ih/>. Accessed on: 2018-06-10.
- Triono T, Brown AHD, West JG, Crisp MD (2007) A phylogeny of *Pouteria* (Sapotaceae) from Malesia and Australasia. *Australian Systematic Botany* 20: 107–118. <https://doi.org/10.1071/SB06011>
- Vasconcelos CC (2015) Morfologia comparativa de duas abiuranas (*Pouteria* spp. - Sapotaceae), árvores nativas da floresta do estuário, Amapá, Brasil. Bachelor's thesis, Universidade do Estado do Amapá, Amapá, 80 pp. <https://doi.org/10.12702/C.C.Vasconcelos-MV-000000001>