

+NOTICE!!

These documents have been scanned!

Do not place un-scanned documents beneath this notice!

Do not remove this notice from this file!

GPO Jacket No. 560-102
Print Order 61549
Rise Business Services, LLC
Job=AZ15 9/20/2019



Box Number= AZ15262



Claim Begin-End: AMC048023-AMC048428

1 Initial Receipt



AZ15262-6

AMC048023-AMC048023

**NO
DOCUMENTS
FOUND**

NO DOCUMENTS FOUND
NO DOCUMENTS FOUND

NOTICE!!

These documents have been scanned!

Do not place un-scanned documents beneath this notice!

Do not remove this notice from this file!

GPO Jacket No. 560-102
Print Order 61549
Rise Business Services, LLC
Job=AZ15 9/20/2019



Box Number= AZ15262



Claim Begin-End: AMC048023-AMC048428

2 Correspondence



AZ15262-6

AMC048023-AMC048023

**NO
DOCUMENTS
FOUND**

**NO DOCUMENTS FOUND
NO DOCUMENTS FOUND**

NOTICE!!

These documents have been scanned!

Do not place un-scanned documents beneath this notice!

Do not remove this notice from this file!

GPO Jacket No. 560-102
Print Order 61549
Rise Business Services, LLC
Job=AZ15 9/20/2019



Box Number= AZ15262



Claim Begin-End: AMC048023-AMC048428

3 Transfers



AZ15262-6

AMC048023-AMC048023

**NO
DOCUMENTS
FOUND**

NO DOCUMENTS FOUND
NO DOCUMENTS FOUND

NOTICE!!

These documents have been scanned!

Do not place un-scanned documents beneath this notice!

Do not remove this notice from this file!

GPO Jacket No. 560-102
Print Order 61549
Rise Business Services, LLC
Job=AZ15 9/20/2019



Box Number= AZ15262



Claim Begin-End: AMC048023-AMC048428

4 Annual Filings



AZ15262-6

AMC048023-AMC048023

Amc 35792 52072 299053 330826
 39092 97784 303011 333428
 48023 131760 308180
 49212 265777 309608
 50970 293003 312258
 327648 627 cl @ 125
 \$ 78,375⁰⁰

August 5, 2004

Bureau of Land Management
 Department of the Interior
 222 North Central Avenue
 Phoenix, Arizona 85004-2203

NOTICE OF INTENT TO HOLD MINING CLAIMS

Re: Payment of Annual Claim Maintenance Fee

Dear Sir or Madam:


This will serve as notice that Phelps Dodge Miami, Inc., formerly known as Cyprus Miami Mining Corporation, whose address for purposes of this is Land and Water Department, One North Central Ave., 17th Floor, Phoenix, Arizona 85004, intends to hold the mining claims and/or mill sites described on Exhibit A attached hereto for the assessment year ending at 12 o'clock, noon, on September 1, 2005 by payment of the annual maintenance fee of \$125 per claim or site. Payment of such amount is made herewith for such assessment year for each of the claims and sites, the name, and BLM serial number with the book and page or index number of recording of the location notice in the official records of Gila County, Arizona, of which, is set forth on Exhibit A attached hereto and by this reference incorporated herein.

Donald A. Stillwell
 Donald A. Stillwell for
 Phelps Dodge Miami, Inc.

RECEIVED
 B.L.M. AZ STATE OFFICE
 2004 AUG 10 P 3:29
 PHOENIX, ARIZONA

State of Arizona)
) ss.
 County of Maricopa)

The foregoing instrument was acknowledged before me on Aug. 10 2004 by Donald A. Stillwell, agent of Phelps Dodge Miami, Inc.



[Signature]
 Notary Public

My Commission Expires: 6/14/2006

ENTERED INTO COMPUTER
 8/31/04 AB

EXHIBIT "A"

Unpatented mining claims and mill sites located in the Globe-Miami Mining District, Gila County, Arizona.
 Mine: Miami

NAME OF CLAIM	ORIGINAL RECORDATION		AMENDED RECORDATION		BLM SERIAL NO.	LEGAL DESCRIPTION		
	BOOK	PAGE	BOOK	PAGE		SEC.	TWP	RANGE
QUARTZ SITE NO. 4 (A)	466	188			A MC 35795	21	T1N	R14E
QUARTZ SITE NO. 5 (A)	466	187			A MC 35796	21	T1N	R14E
QUARTZ SITE NO. 6 (A)	466	186			A MC 35797	21	T1N	R14E
QUARTZ SITE NO. 7 (A)	466	185			A MC 35798	21	T1N	R14E
QUARTZ SITE NO. 8 (A)	466	184			A MC 35799	21	T1N	R14E
QUARTZ SITE NO. 11 (A)	466	181			A MC 35802	21	T1N	R14E
QUARTZ SITE NO. 12 (A)	466	180			A MC 35803	21	T1N	R14E
QUARTZ SITE NO. 13 (A)	466	179			A MC 35804	21	T1N	R14E
QUARTZ SITE NO. 14 (A)	466	178			A MC 35805	21	T1N	R14E
QUARTZ SITE #25 (A)	466	220			A MC 35817	22	T1N	R14E
QUARTZ SITE #26 (A)	466	221			A MC 35818	22	T1N	R14E
QUARTZ SITE #27 (A)	466	166			A MC 35819	22	T1N	R14E
HARDROCK NO. 1 (A)	466	200			A MC 35822	15	T1N	R14E
HARDROCK NO. 2 (A)	466	193			A MC 35823	15	T1N	R14E
MOONLIGHT (A)	466	196			A MC 35826	21	T1N	R14E
BLACK OAK (A)	466	199			A MC 35827	21	T1N	R14E
BLACK OAK NO. 2 (A)	466	198			A MC 35828	21	T1N	R14E
BLACK OAK NO. 3 (A)	466	197			A MC 35829	22	T1N	R14E
PINTO COPPER FRACTION (A)	466	204			A MC 35837	28	T1N	R14E
PINTO COPPER NO. 1 (A)	466	210			A MC 35838	27	T1N	R14E
PINTO COPPER NO. 2 (A)	466	211			A MC 35839	27	T1N	R14E
PINTO COPPER NO. 3 (A)	466	212			A MC 35840	27	T1N	R14E
PINTO COPPER NO. 4 (A)	466	213			A MC 35841	27	T1N	R14E
PINTO COPPER NO. 5 (A)	466	214			A MC 35842	27	T1N	R14E
PINTO COPPER NO. 6 (A)	466	219			A MC 35843	28	T1N	R14E
PINTO COPPER NO. 7 (A)	466	222			A MC 35844	28	T1N	R14E
PINTO COPPER NO. 8 (A)	466	223			A MC 35845	28	T1N	R14E
PINTO COPPER NO. 9 (A)	466	205			A MC 35846	28	T1N	R14E
PINTO COPPER NO. 10 (A)	466	206			A MC 35847	28	T1N	R14E
PINTO COPPER NO. 11 (A)	466	207			A MC 35848	28	T1N	R14E
PINTO COPPER NO. 12 (A)	466	208			A MC 35849	28	T1N	R14E
PINTO COPPER NO. 13 (A)	466	209			A MC 35850	28	T1N	R14E
KAY 1	262	305	471	40	A MC 39092	15	T1N	R14E
KAY 2	262	306	471	41	A MC 39093	15	T1N	R14E
KAY 3	262	307	471	42	A MC 39094	15	T1N	R14E
KAY 4	262	308	471	43	A MC 39095	15	T1N	R14E
KAY 5	262	309	471	44	A MC 39096	15	T1N	R14E
KAY 6	262	310	471	45	A MC 39097	15	T1N	R14E
KAY 7	262	311	471	46	A MC 39098	15	T1N	R14E
KAY 8	262	312	471	47	A MC 39099	15	T1N	R14E
KAY 9	262	313	471	48	A MC 39100	15	T1N	R14E
KAY 10	262	314	471	49	A MC 39101	15	T1N	R14E
KAY 11	262	315	471	50	A MC 39102	15	T1N	R14E
KAY 12	262	316	471	51	A MC 39103	15	T1N	R14E
KAY 13	262	317	471	52	A MC 39104	15	T1N	R14E

RECEIVED
 B.L.M. AZ STATE OFFICE
 2004 AUG 10 P 3: 29
 PHOENIX, ARIZONA

EXHIBIT "A" (Continued)

NAME OF CLAIM	ORIGINAL RECORDATION		AMENDED RECORDATION		BLM SERIAL NO.	LEGAL DESCRIPTION		
	BOOK	PAGE	BOOK	PAGE		SEC.	TWP	RANGE
KAY 14	262	318	471	53	A MC 39105	15	T1N	R14E
KAY 15	262	319	471	54	A MC 39106	15	T1N	R14E
KAY 16	262	320	471	55	A MC 39107	15	T1N	R14E
KAY 17	262	321	471	56	A MC 39108	22	T1N	R14E
KAY 18	262	322	471	57	A MC 39109	21	T1N	R14E
KAY 19	262	323	471	58	A MC 39110	22	T1N	R14E
KAY 20	262	324	471	59	A MC 39111	21	T1N	R14E
KAY 21	262	325	471	60	A MC 39112	22	T1N	R14E
KAY 22	262	326	471	61	A MC 39113	21	T1N	R14E
KAY 23	262	327	471	62	A MC 39114	22	T1N	R14E
KAY 50	262	352	471	85	A MC 39137	14	T1N	R14E
KAY 51	262	353	471	86	A MC 39138	14	T1N	R14E
KAY 57	262	359	471	92	A MC 39144	10	T1N	R14E
KAY 58	262	360	471	93	A MC 39145	9	T1N	R14E
KAY 81	264	328	471	110	A MC 39162	15	T1N	R14E
KAY 82	264	329	471	111	A MC 39163	15	T1N	R14E
KAY 85	262	373	471	113	A MC 39165	22	T1N	R14E
KAY 86	262	374	471	114	A MC 39166	22	T1N	R14E
KAY 87	262	375	471	115	A MC 39167	15	T1N	R14E
KAY 88	262	376	471	116	A MC 39168	22	T1N	R14E
KAY 89	262	377	471	117	A MC 39169	15	T1N	R14E
KAY 90	262	378	471	118	A MC 39170	15	T1N	R14E
KAY 91	262	379	471	119	A MC 39171	15	T1N	R14E
KAY 92	262	380	471	120	A MC 39172	15	T1N	R14E
KAY 93	262	381	471	121	A MC 39173	15	T1N	R14E
KAY 94	262	382	471	122	A MC 39174	15	T1N	R14E
KAY 95	262	383	471	123	A MC 39175	15	T1N	R14E
KAY 96	262	384	471	124	A MC 39176	15	T1N	R14E
KAY 97	262	385	471	125	A MC 39177	15	T1N	R14E
KAY 98	262	386	471	126	A MC 39178	15	T1N	R14E
KAY 99	262	387	471	127	A MC 39179	15	T1N	R14E
KAY 100	262	388	471	128	A MC 39180	15	T1N	R14E
KAY 101	262	389	471	129	A MC 39181	15	T1N	R14E
KAY 102	262	390	471	130	A MC 39182	15	T1N	R14E
KAY 103	262	391	471	131	A MC 39183	15	T1N	R14E
KAY 104	262	392	471	132	A MC 39184	15	T1N	R14E
KAY 108	262	396	471	133	A MC 39185	9	T1N	R14E
KAY 109	270	267	471	134	A MC 39186	22	T1N	R14E
KAY 110	270	268	471	135	A MC 39187	21	T1N	R14E
KAY 111	270	269	471	136	A MC 39188	22	T1N	R14E
KAY 112	270	270	471	137	A MC 39189	21	T1N	R14E
KAY 113	270	271	471	138	A MC 39190	22	T1N	R14E
KAY 114	270	272	471	139	A MC 39191	22	T1N	R14E
DESERTER	20	16	24	239	A MC 48124	22	T1N	R14E
CHIEF #3	25	79	24	240	A MC 48125	22	T1N	R14E
CHIEF #4	25	80	24	241	A MC 48126	22	T1N	R14E
CHIEF #5	25	81	24	242	A MC 48127	22	T1N	R14E
CHIEF #6	25	82	24	243	A MC 48128	22	T1N	R14E
RESCUE	270	576			A MC 48129	16	T1N	R15E
IL 75	216	443			A MC 49306	35	T1N	R14E
IL 77	216	445			A MC 49308	35	T1N	R14E
IL 81	216	449			A MC 49312	35	T1N	R14E

PHOENIX, ARIZONA

2004 AUG 10 P 3:29

RECEIVED B.L.M. AZ STATE OFFICE

NAME OF CLAIM	ORIGINAL RECORDATION		AMENDED RECORDATION		BLM SERIAL NO.	LEGAL DESCRIPTION		
	BOOK	PAGE	BOOK	PAGE		SEC.	TWP	RANGE
IL 82	216	450			A MC 49313	35	T1N	R14E
IL 88	216	516			A MC 49314	3	T1S	R14E
IL 90	216	518			A MC 49316	3	T1S	R14E
IL 92	216	520			A MC 49318	3	T1S	R14E
IL 93	216	521			A MC 49319	3	T1S	R14E
IL 94	216	522			A MC 49320	3	T1S	R14E
IL 103	216	531			A MC 49329	3	T1S	R14E
IL 108	216	536			A MC 49332	3	T1S	R14E
IL 109	216	537			A MC 49333	3	T1S	R14E
IL 110	216	538			A MC 49334	3	T1S	R14E
IL 111	216	539			A MC 49335	3	T1S	R14E
IL 112	216	540			A MC 49336	3	T1S	R14E
IL 113	216	541			A MC 49337	3	T1S	R14E
IL 114	216	542			A MC 49338	3	T1S	R14E
IL 115	216	543			A MC 49339	3	T1S	R14E
IL 116	216	544			A MC 49340	3	T1S	R14E
IL 117	216	545			A MC 49341	3	T1S	R14E
IL 118	216	546			A MC 49342	3	T1S	R14E
IL 119	216	547			A MC 49343	3	T1S	R14E
IL 120	216	550			A MC 49344	33	T1N	R14E
IL 121	216	551	305	422	A MC 49345	33	T1N	R14E
IL 122	216	552			A MC 49346	33	T1N	R14E
IL 123	216	553	305	421	A MC 49347	33	T1N	R14E
IL 124	216	554			A MC 49348	33	T1N	R14E
IL 125	216	555			A MC 49349	33	T1N	R14E
IL 126	216	556			A MC 49350	33	T1N	R14E
IL 127	216	557			A MC 49351	33	T1N	R14E
IL 128	216	558			A MC 49352	33	T1N	R14E
IL 129	216	559			A MC 49353	33	T1N	R14E
IL 130	216	560			A MC 49354	33	T1N	R14E
IL 131	216	561			A MC 49355	33	T1N	R14E
IL 132	216	562			A MC 49356	33	T1N	R14E
IL 133	216	563			A MC 49357	33	T1N	R14E
IL 134	216	564			A MC 49358	33	T1N	R14E
IL 135	216	565			A MC 49359	33	T1N	R14E
IL 136	216	566			A MC 49360	33	T1N	R14E
IL 137	216	567			A MC 49361	33	T1N	R14E
IL 138	216	568			A MC 49362	33	T1N	R14E
IL 139	216	569			A MC 49363	33	T1N	R14E
IL 143	216	573	305	420	A MC 49364	33	T1N	R14E
IL 144	216	574	305	419	A MC 49365	33	T1N	R14E
IL 145	216	575	305	418	A MC 49366	33	T1N	R14E
IL 146	216	576			A MC 49367	33	T1N	R14E
IL 147	216	577			A MC 49368	33	T1N	R14E
IL 152	216	581			A MC 49373	33	T1N	R14E
IL 154	216	583			A MC 49375	33	T1N	R14E
IL 155	216	584			A MC 49376	33	T1N	R14E
IL 156	216	585			A MC 49377	33	T1N	R14E
IL 157	216	586			A MC 49378	33	T1N	R14E
IL 158	216	587			A MC 49379	33	T1N	R14E
IL 159	216	588			A MC 49380	33	T1N	R14E
IL 160	216	589			A MC 49381	33	T1N	R14E

PHOENIX, ARIZONA

2004 AUG 10 P 3:30

RECEIVED B.L.M. AZ STATE OFFICE

NAME OF CLAIM	ORIGINAL RECORDATION		AMENDED RECORDATION		BLM SERIAL NO.	LEGAL DESCRIPTION		
	BOOK	PAGE	BOOK	PAGE		SEC.	TWP	RANGE
IL 161	216	590			A MC 49382	33	T1N	R14E
IL 162	216	591			A MC 49383	33	T1N	R14E
IL 168	216	597	305	417	A MC 49385	33	T1N	R14E
IL 200	216	548			A MC 49409	3	T1S	R14E
IL 201	216	549			A MC 49410	4	T1S	R14E
IL 202	230	605			A MC 49411	4	T1S	R14E
IL 203	230	606			A MC 49412	4	T1S	R14E
IL 204	230	607			A MC 49413	4	T1S	R14E
IL 205	230	608			A MC 49414	3	T1S	R14E
IL 206	230	609			A MC 49415	4	T1S	R14E
IL 207	230	610			A MC 49416	4	T1S	R14E
IL 208	230	611			A MC 49417	4	T1S	R14E
IL 209	230	612			A MC 49418	4	T1S	R14E
IL 210	230	613			A MC 49419	33	T1N	R14E
IL 211	230	614			A MC 49420	33	T1N	R14E
IL 212	230	615			A MC 49421	33	T1N	R14E
IL 213	230	616			A MC 49422	33	T1N	R14E
IL 214	230	617			A MC 49423	33	T1N	R14E
IL 215	230	618			A MC 49424	33	T1N	R14E
IL 216	230	619			A MC 49425	33	T1N	R14E
IL 217	230	620			A MC 49426	33	T1N	R14E
IL 218	230	621			A MC 49427	4	T1S	R14E
IL 219	230	622			A MC 49428	4	T1S	R14E
IL 304	299	216			A MC 49429	3	T1S	R14E
IL 305	299	217			A MC 49430	3	T1S	R14E
IL 306	299	218			A MC 49431	3	T1S	R14E
IL 307	299	219			A MC 49432	3	T1S	R14E
IL 308	299	220			A MC 49433	3	T1S	R14E
IL 309	299	221			A MC 49434	4	T1S	R14E
IL 311	305	415			A MC 49436	33	T1N	R14E
IL 312	305	416			A MC 49437	33	T1N	R14E
IL 313	308	973			A MC 49438	3	T1S	R14E
RIDGE 15	344	656			A MC 49453	36	T1N	R14E
RALSTON 15	337	61			A MC 49476	13	T1N	R14E
RALSTON 16	337	63			A MC 49477	13	T1N	R14E
RALSTON 17	337	65			A MC 49478	13	T1N	R14E
RALSTON 25	337	81			A MC 49486	13	T1N	R14E
RALSTON 26	337	83			A MC 49487	13	T1N	R14E
RALSTON 27	337	85			A MC 49488	13	T1N	R14E
RALSTON 28	337	87			A MC 49489	13	T1N	R14E
RALSTON 29	337	89			A MC 49490	13	T1N	R14E
RALSTON 30	337	91			A MC 49491	13	T1N	R14E
RALSTON 31	337	845			A MC 49492	13	T1N	R14E
RALSTON 37	337	857			A MC 49498	13	T1N	R14E
RALSTON 38	337	859			A MC 49499	13	T1N	R14E
RALSTON 39	337	861			A MC 49500	13	T1N	R14E
RALSTON 40	337	863			A MC 49501	13	T1N	R14E
RALSTON 41	337	865			A MC 49502	13	T1N	R14E
RALSTON 42	337	867			A MC 49503	13	T1N	R14E
RALSTON 43	337	869			A MC 49504	13	T1N	R14E
RALSTON 44	337	883			A MC 49511	13	T1N	R14E
RALSTON 51	337	885			A MC 49512	13	T1N	R14E

RECEIVED
 B.L.M. AZ STATE
 PHOENIX, ARIZONA
 AUG 10 2004 P 5:00

NAME OF CLAIM	ORIGINAL RECORDATION		AMENDED RECORDATION		BLM SERIAL NO.	LEGAL DESCRIPTION		
	BOOK	PAGE	BOOK	PAGE		SEC.	TWP	RANGE
RALSTON 52	337	887			A MC 49513	13	T1N	R14E
RALSTON 63	337	909			A MC 49524	13	T1N	R14E
RALSTON 64	337	911			A MC 49525	14	T1N	R14E
RALSTON 65	337	913			A MC 49526	14	T1N	R14E
RALSTON 66	337	915			A MC 49527	14	T1N	R14E
RALSTON 74	337	931			A MC 49535	14	T1N	R14E
RALSTON 75	337	933			A MC 49536	14	T1N	R14E
RALSTON 76	337	935			A MC 49537	14	T1N	R14E
RALSTON 77	337	937			A MC 49538	14	T1N	R14E
RALSTON 78	337	939			A MC 49539	14	T1N	R14E
RALSTON 81	337	945			A MC 49542	14	T1N	R14E
RALSTON 82	337	947			A MC 49543	14	T1N	R14E
RALSTON 83	337	949			A MC 49544	14	T1N	R14E
WEBSTER 1	320	548			A MC 49577	13	T1N	R14E
WEBSTER 2	320	550			A MC 49578	13	T1N	R14E
WEBSTER 3	320	552			A MC 49579	13	T1N	R14E
WEBSTER 4	320	554			A MC 49580	13	T1N	R14E
WEBSTER 5	320	556			A MC 49581	13	T1N	R14E
WEBSTER 6	320	558			A MC 49582	13	T1N	R14E
WEBSTER 7	320	560			A MC 49583	13	T1N	R14E
WEBSTER 8	320	562			A MC 49584	13	T1N	R14E
WEBSTER 9	320	564			A MC 49585	13	T1N	R14E
WEBSTER 10	320	566			A MC 49586	13	T1N	R14E
WEBSTER 11	320	568			A MC 49587	13	T1N	R14E
WEBSTER 12	320	570			A MC 49588	13	T1N	R14E
WEBSTER 13	320	572			A MC 49589	13	T1N	R14E
WEBSTER 14	320	574			A MC 49590	13	T1N	R14E
WEBSTER 15	320	576			A MC 49591	13	T1N	R14E
WEBSTER 16	320	578			A MC 49592	13	T1N	R14E
WEBSTER 17	320	580			A MC 49593	13	T1N	R14E
WEBSTER 18	320	582			A MC 49594	13	T1N	R14E
WEBSTER 19	320	584			A MC 49595	13	T1N	R14E
WEBSTER 20	320	586			A MC 49596	13	T1N	R14E
WEBSTER 21	320	588			A MC 49597	13	T1N	R14E
WEBSTER 22	320	590			A MC 49598	13	T1N	R14E
WEBSTER 23	320	592			A MC 49599	13	T1N	R14E
WEBSTER 24	320	594			A MC 49600	13	T1N	R14E
WEBSTER 25	320	596			A MC 49601	13	T1N	R14E
WEBSTER 26	320	598			A MC 49602	13	T1N	R14E
WEBSTER 27	320	600			A MC 49603	13	T1N	R14E
WEBSTER 28	320	602			A MC 49604	13	T1N	R14E
WEBSTER 29	320	604			A MC 49605	13	T1N	R14E
WEBSTER 30	320	606			A MC 49606	13	T1N	R14E
WEBSTER 31	320	608			A MC 49607	13	T1N	R14E
WEBSTER 32	320	610			A MC 49608	13	T1N	R14E
WEBSTER 33	320	612			A MC 49609	13	T1N	R14E
WEBSTER 34	320	614			A MC 49610	13	T1N	R14E
WEBSTER 35	320	616			A MC 49611	13	T1N	R14E
WEBSTER 36	320	618			A MC 49612	13	T1N	R14E
WEBSTER 37	320	620			A MC 49613	13	T1N	R14E
WEBSTER 38	320	622			A MC 49614	13	T1N	R14E
WEBSTER 39	320	624			A MC 49615	13	T1N	R14E

PHOENIX, ARIZONA

2004 AUG 10 P 3:50

RECEIVED L.M. AZ STATE OFFICE

NAME OF CLAIM	ORIGINAL RECORDATION		AMENDED RECORDATION		BLM SERIAL NO.	LEGAL DESCRIPTION		
	BOOK	PAGE	BOOK	PAGE		SEC.	TWP	RANGE
WEBSTER 40	320	626			A MC 49616	13	T1N	R14E
WEBSTER 41	320	628			A MC 49617	13	T1N	R14E
WEBSTER 42	320	630			A MC 49618	13	T1N	R14E
WEBSTER 43	320	632			A MC 49619	13	T1N	R14E
WEBSTER 44	320	634			A MC 49620	13	T1N	R14E
WEBSTER 45	320	636			A MC 49621	13	T1N	R14E
WEBSTER 46	320	638			A MC 49622	13	T1N	R14E
WEBSTER 47	323	813			A MC 49623	13	T1N	R14E
WEBSTER 48	323	814			A MC 49624	13	T1N	R14E
JOAN MILL SITE 25	288	737	291	81	A MC 51319	36	T1N	R14E
JOAN MILL SITE 34	288	746	637	799	A MC 51320	35	T1N	R14E
JOAN MILL SITE 42	288	754	637	802	A MC 51321	35	T1N	R14E
JOAN MILL SITE 43	288	755	637	805	A MC 51322	35	T1N	R14E
JOAN MILL SITE 48	288	760	637	808	A MC 51323	35	T1N	R14E
JOAN MILL SITE 49	288	761	637	811	A MC 51324	35	T1N	R14E
JOAN MILL SITE 53	288	765	637	814	A MC 51325	35	T1N	R14E
JOAN MILL SITE 54	288	766	637	817	A MC 51326	35	T1N	R14E
GE 1	214	466	558	577	A MC 52072	17	T1N	R15E
GE 2	214	467	558	580	A MC 52073	17	T1N	R15E
GE 3	214	468	558	583	A MC 52074	17	T1N	R15E
GE 4	214	469	558	586	A MC 52075	17	T1N	R15E
GE 5	214	470	558	589	A MC 52076	17	T1N	R15E
GE 6	214	471	558	592	A MC 52077	17	T1N	R15E
GE 7	214	472	558	595	A MC 52078	17	T1N	R15E
GE 8	214	473	558	598	A MC 52079	17	T1N	R15E
GE 9	214	474	558	601	A MC 52080	17	T1N	R15E
GE 10	214	475	558	604	A MC 52081	17	T1N	R15E
GE 11	214	476			A MC 52082	18	T1N	R15E
GE 12	214	477			A MC 52083	18	T1N	R15E
GE 13	214	478			A MC 52084	18	T1N	R15E
DIVIDE #2	36	522	261	437	A MC 52088	14	T1N	R14E
DIVIDE #4	36	524	261	441	A MC 52090	13	T1N	R14E
DIVIDE #5	36	525	261	443	A MC 52091	13	T1N	R14E
DIVIDE #6	36	526	261	445	A MC 52092	13	T1N	R14E
DIVIDE #7	36	527	261	447	A MC 52093	13	T1N	R14E
DIVIDE #8	36	528	261	449	A MC 52094	14	T1N	R14E
DIVIDE #9	36	529	261	451	A MC 52095	14	T1N	R14E
DIVIDE #10	36	530	261	453	A MC 52096	13	T1N	R14E
DIVIDE #11	36	564	261	455	A MC 52097	13	T1N	R14E
LUCHILLA	22	76	75	164	A MC 52103	13	T1N	R14E
LUCHILLA NO. 2	18	56	75	163	A MC 52104	13	T1N	R14E
LUCHILLA NO. 3	48	236	76	307	A MC 52105	13	T1N	R14E
LUCHILLA FRACTION	38	624	42	167	A MC 52106	13	T1N	R14E
RAVEN	22	77	82	150	A MC 52107	13	T1N	R14E
MANZANITA NO. 2	17	85	75	162	A MC 52108	13	T1N	R14E
MANZANITA NO. 3	18	17	82	148	A MC 52109	13	T1N	R14E
I.C.	36	548	75	161	A MC 52110	13	T1N	R14E
I.C. #2	47	438			A MC 52111	13	T1N	R14E
GOLD COIN NO. 2	46	470	82	152	A MC 52112	13	T1N	R14E
GOLD COIN NO. 4	48	187	82	151	A MC 52113	13	T1N	R14E
BLACK EAGLE NO. 1	48	169	82	149	A MC 52114	13	T1N	R14E
GOLD BAR NO. 1	48	446			A MC 52115	13	T1N	R14E

PHOENIX, ARIZONA

RECEIVED 10 AUG 2004

RECEIVED 10 AUG 2004

NAME OF CLAIM	ORIGINAL RECORDATION		AMENDED RECORDATION		BLM SERIAL NO.	LEGAL DESCRIPTION		
	BOOK	PAGE	BOOK	PAGE		SEC.	TWP	RANGE
GOLD BAR #2	48	447			A MC 52116	13	T1N	R14E
RALSTON 3	261	459			A MC 52121	24	T1N	R14E
RALSTON 4	261	460			A MC 52122	13	T1N	R14E
RALSTON 5	261	461			A MC 52123	13	T1N	R14E
RALSTON 6	261	462			A MC 52124	13	T1N	R14E
RALSTON 8	261	464			A MC 52126	14	T1N	R14E
1511551	303	639			A MC 52132	15	T1N	R15.5E
1511552	303	640			A MC 52133	15	T1N	R15.5E
2211551	303	641			A MC 52134	15	T1N	R15.5E
2211555	303	645			A MC 52138	22	T1N	R15.5E
2211558	303	648			A MC 52141	22	T1N	R15.5E
2711553	303	676			A MC 52172	22	T1N	R15.5E
HOOPES #3	2	232	295	546	A MC 52173	5	T1N	R15E
HOOPES #4	2	233	295	548	A MC 52174	5	T1N	R15E
HOOPES #5	2	234	295	550	A MC 52175	31	T2N	R15E
HOOPES #6	2	235	295	552	A MC 52176	31	T2N	R15E
PINK LIMESTONE #1	170	534	295	537	A MC 52177	31	T2N	R15E
PINK LIMESTONE #2	170	535	295	539	A MC 52178	31	T2N	R15E
PINK LIMESTONE 3	295	541			A MC 52179	31	T2N	R15E
PINK LIMESTONE 4	295	542			A MC 52180	31	T2N	R15E
PINK LIMESTONE 5	295	543			A MC 52181	31	T2N	R15E
PINK LIMESTONE 6	295	544			A MC 52182	31	T2N	R15E
PINK LIMESTONE 7	295	545			A MC 52183	31	T2N	R15E
CONCHO NO. 3	35	172	211	71	A MC 52184	33	T1N	R14E
CONCHO NO. 4	35	173	211	73	A MC 52185	33	T1N	R14E
BLUEBIRD	46	580			A MC 52188	34	T1N	R14E
BUSY BEE	48	287	301	927	A MC 52190	34	T1N	R14E
ROSCOE #3	69	76			A MC 52192	33	T1N	R14E
ROSCOE #9	69	425			A MC 52194	33	T1N	R14E
CLAY NO. 3	176	103	301	929	A MC 52195	34	T1N	R14E
CLAY NO. 5	176	105	299	163	A MC 52197	3	T1S	R14E
CLAY NO. 6	201	571			A MC 52198	3	T1S	R14E
CLAY 11	205	359			A MC 52203	33	T1N	R14E
CLAY 12	205	360			A MC 52204	3	T1S	R14E
CLAY 13	205	613			A MC 52205	3	T1S	R14E
CLAY 14	205	614			A MC 52206	3	T1S	R14E
CLAY 15	205	615			A MC 52207	3	T1S	R14E
CLAY 16	205	616	299	165	A MC 52208	3	T1S	R14E
CLAY 17	205	617			A MC 52209	3	T1S	R14E
CLAY 18	205	618			A MC 52210	34	T1N	R14E
MILLY	192	286			A MC 52212	34	T1N	R14E
ROBBY	192	289			A MC 52215	35	T1N	R14E
JANET	192	291			A MC 52217	35	T1N	R14E
ROSCOE 10	207	85			A MC 52220	33	T1N	R14E
ROSCOE 11	205	355			A MC 52221	33	T1N	R14E
ROSCOE 12	205	356			A MC 52222	33	T1N	R14E
ROSCOE 13	205	357			A MC 52223	33	T1N	R14E
ROSCOE 14	206	455	208	201	A MC 52224	33	T1N	R14E
BOSCOE 1	207	76			A MC 52226	33	T1N	R14E
BOSCOE 2	207	77			A MC 52227	33	T1N	R14E
BOSCOE 3	205	351	207	78	A MC 52228	33	T1N	R14E
BOSCOE 4	207	79			A MC 52229	33	T1N	R14E

PHOENIX, ARIZONA

2004 AUG 10 P 3:30

RECEIVED B.L.M. AZ STATE OFFICE

NAME OF CLAIM	ORIGINAL RECORDATION		AMENDED RECORDATION		BLM SERIAL NO.	LEGAL DESCRIPTION		
	BOOK	PAGE	BOOK	PAGE		SEC.	TWP	RANGE
BOSCOE 5	205	353			A MC 52230	33	T1N	R14E
BOSCOE 6	207	80			A MC 52231	33	T1N	R14E
BOSCOE 7	207	81			A MC 52232	33	T1N	R14E
BOSCOE 8	207	82			A MC 52233	33	T1N	R14E
BOSCOE 9	207	83			A MC 52234	33	T1N	R14E
BOSCOE 10	207	84	208	200	A MC 52235	33	T1N	R14E
BOSCOE 24	207	106			A MC 52236	33	T1N	R14E
BOSCOE 25	208	202			A MC 52237	33	T1N	R14E
ROBBY ANNEX	207	86			A MC 52238	35	T1N	R14E
SUNSHINE ANNEX	207	87			A MC 52239	35	T1N	R14E
MILLY ANNEX	207	88			A MC 52240	35	T1N	R14E
LADY BIRD VISTA 1	224	450	757	305	A MC 52241	2	T1S	R14E
STANDARD NO. 15	227	483			A MC 52242	33	T1N	R14E
BILL SHAFT NO. 3	37	562	76	60	A MC 52246	34	T1N	R14E
BILL SHAFT NO. 4	37	563	76	61	A MC 52247	34	T1N	R14E
BILL SHAFT NO. 5	37	564	76	62	A MC 52248	34	T1N	R14E
MGO #ONE	170	532			A MC 52259	31	T2N	R15E
MGO #2	170	533			A MC 52260	31	T2N	R15E
MGO 3	295	554			A MC 52261	31	T2N	R15E
MGO 4	295	555			A MC 52262	31	T2N	R15E
MGO 5	314	487			A MC 52263	31	T2N	R15E
HOOPES PLACER NO. 2	190	347			A MC 52264	31	T2N	R15E
F.C. NO. 5	494	457			A MC 97788	14	T1N	R14E
F.C. NO. 6	494	459			A MC 97789	14	T1N	R14E
F.C. NO. 7	494	461			A MC 97790	14	T1N	R14E
F.C. NO. 8	494	463			A MC 97791	14	T1N	R14E
F.C. NO. 9	494	465			A MC 97792	14	T1N	R14E
F.C. NO. 10	494	467			A MC 97793	14	T1N	R14E
KAY 142	536	11			A MC 131768	9	T1N	R14E
KAY 143	536	13			A MC 131769	10	T1N	R14E
CHIEF FRACTION	694	559			A MC 265777	22	T1N	R14E
AUGUST MINE FRACTION	757	303			A MC 293003	2	T1S	R14E
CCWC-1	779	948			A MC 299053	10	T1N	R21E
CCWC-2	779	950			A MC 299054	10	T1N	R14E
CCWC-3	779	952			A MC 299055	10	T1N	R14E
CCWC-4	779	955			A MC 299056	10	T1N	R14E
CCWC-5	779	958			A MC 299057	10	T1N	R14E
CCWC-6	779	961			A MC 299058	10	T1N	R14E
CCWC-7	779	964			A MC 299059	10	T1N	R14E
CCWC-8	779	967			A MC 299060	10	T1N	R14E
CCWC-9	779	970			A MC 299061	10	T1N	R14E
CCWC-10	779	973			A MC 299062	15	T1N	R14E
CCWC-11	779	976			A MC 299063	15	T1N	R14E
CCWC-12	779	979			A MC 299064	10	T1N	R14E
CCWC-13	779	982			A MC 299065	14	T1N	R14E
CCWC-14	779	985			A MC 299066	14	T1N	R14E
CCWC-15	779	988			A MC 299067	14	T1N	R14E
CCWC-16	779	991			A MC 299068	14	T1N	R14E
CCWC-17	779	993			A MC 299069	14	T1N	R14E
CCWC-18	779	996			A MC 299070	14	T1N	R14E
CCWC-19	779	999			A MC 299071	14	T1N	R14E
CCWC-20	780	01			A MC 299072	14	T1N	R14E

PHOENIX, ARIZONA

2004 AUG 10 P 3:30

RECEIVED B.L.M. AZ STATE OFFICE

NAME OF CLAIM	ORIGINAL RECORDATION		AMENDED RECORDATION		BLM SERIAL NO.	LEGAL DESCRIPTION		
	BOOK	PAGE	BOOK	PAGE		SEC.	TWP	RANGE
CMC-OX 001	793	262			A MC 303011	3	T1S	R14E
CMHR-2611557	809	724			A MC 308180	26	T1N	R15.5E
CMHR-2611558	809	726			A MC 308181	26	T1N	R15.5E
MGO #6	818	671			A MC 309608	31	T2N	R15E
CMC-OX 010	823	821	95-660969		A MC 312258	3	T1N	R14E
CMC-OX 011	823	824	95-660970		A MC 312259	3	T1N	R14E
CMC-OX 012	823	827	95-660971		A MC 312260	3	T1S	R14E
CMC-OX 013	823	830	95-660972		A MC 312261	3	T1S	R14E
CMC-OX 014	823	833	95-660973		A MC 312262	3	T1S	R14E
FUTURE 1 MILLSITE	93-637242				A MC 327648	21	T1N	R14E
FUTURE 2 MILLSITE	93-637243				A MC 327649	21	T1N	R14E
FUTURE 3 MILLSITE	93-637244				A MC 327650	21	T1N	R14E
FUTURE 4 MILLSITE	93-637245				A MC 327651	21	T1N	R14E
FUTURE 5 MILLSITE	93-637246				A MC 327652	21	T1N	R14E
FUTURE 6 MILLSITE	93-637247				A MC 327653	21	T1N	R14E
FUTURE 7 MILLSITE	93-637248				A MC 327654	21	T1N	R14E
FUTURE 8 MILLSITE	93-637249				A MC 327655	21	T1N	R14E
FUTURE 9 MILLSITE	93-637250				A MC 327657	21	T1N	R14E
FUTURE 10 MILLSITE	93-637251				A MC 327658	21	T1N	R14E
FUTURE 11 MILLSITE	93-637252				A MC 327659	21	T1N	R14E
FUTURE 12 MILLSITE	93-637253				A MC 327660	21	T1N	R14E
FUTURE 13 MILLSITE	93-637254				A MC 327661	21	T1N	R14E
FUTURE 14 MILLSITE	93-637255				A MC 327662	21	T1N	R14E
FUTURE 15 MILLSITE	93-637256				A MC 327663	21	T1N	R14E
FUTURE 16 MILLSITE	93-637257				A MC 327664	21	T1N	R14E
FUTURE 17 MILLSITE	93-637258				A MC 327665	21	T1N	R14E
FUTURE 18 MILLSITE	93-637259				A MC 327666	21	T1N	R14E
FUTURE 19 MILLSITE	93-637260				A MC 327667	21	T1N	R14E
FUTURE 20 MILLSITE	93-637261				A MC 327668	21	T1N	R14E
FUTURE 21 MILLSITE	93-637262				A MC 327669	21	T1N	R14E
FUTURE 22 MILLSITE	93-637263				A MC 327670	21	T1N	R14E
FUTURE 23 MILLSITE	93-637264				A MC 327671	21	T1N	R14E
FUTURE 24 MILLSITE	93-637265				A MC 327672	21	T1N	R14E
FUTURE 25 MILLSITE	93-637266				A MC 327673	21	T1N	R14E
FUTURE 26 MILLSITE	93-637267				A MC 327674	28	T1N	R14E
FUTURE 27 MILLSITE	93-637268				A MC 327675	28	T1N	R14E
FUTURE 28 MILLSITE	93-637269				A MC 327676	28	T1N	R14E
FUTURE 29 MILLSITE	93-637270				A MC 327677	28	T1N	R14E
FUTURE 30 MILLSITE	93-637271				A MC 327678	21	T1N	R14E
FUTURE 31 MILLSITE	93-637272				A MC 327679	21	T1N	R14E
FUTURE 32 MILLSITE	93-637273				A MC 327680	21	T1N	R14E
FUTURE 33 MILLSITE	93-637274				A MC 327681	21	T1N	R14E
FUTURE 34 MILLSITE	93-637275				A MC 327682	21	T1N	R14E
FUTURE 35 MILLSITE	93-637276				A MC 327683	21	T1N	R14E
FUTURE 36 MILLSITE	93-637277				A MC 327684	21	T1N	R14E
FUTURE 37 MILLSITE	93-637278				A MC 327685	21	T1N	R14E
FUTURE 38 MILLSITE	93-637279				A MC 327686	21	T1N	R14E
FUTURE 39 MILLSITE	93-637280				A MC 327687	21	T1N	R14E
FUTURE 40 MILLSITE	93-637281				A MC 327688	21	T1N	R14E
FUTURE 41 MILLSITE	93-637282				A MC 327689	21	T1N	R14E
FUTURE 42 MILLSITE	93-637283				A MC 327690	21	T1N	R14E
FUTURE 43 MILLSITE	93-637284				A MC 327691	28	T1N	R14E

PHOENIX, ARIZONA

2004 AUG 10 P 3:08

RECEIVED B.L.M. AZ STATE OFFICE

NAME OF CLAIM	ORIGINAL RECORDATION		AMENDED RECORDATION		BLM SERIAL NO.	LEGAL DESCRIPTION		
	BOOK	PAGE	BOOK	PAGE		SEC.	TWP	RANGE
FUTURE 44 MILLSITE	93-637285				A MC 327692	28	T1N	R14E
FUTURE 45 MILLSITE	93-637286				A MC 327693	28	T1N	R14E
FUTURE 46 MILLSITE	93-637287				A MC 327694	28	T1N	R14E
FUTURE 47 MILLSITE	93-637288				A MC 327695	21	T1N	R14E
FUTURE 48 MILLSITE	93-637289				A MC 327696	21	T1N	R14E
FUTURE 49 MILLSITE	93-637290				A MC 327697	21	T1N	R14E
FUTURE 50 MILLSITE	93-637291				A MC 327698	21	T1N	R14E
FUTURE 51 MILLSITE	93-637292				A MC 327699	21	T1N	R14E
FUTURE 52 MILLSITE	93-637293				A MC 327700	21	T1N	R14E
FUTURE 53 MILLSITE	93-637294				A MC 327701	21	T1N	R14E
FUTURE 54 MILLSITE	93-637295				A MC 327702	21	T1N	R14E
FUTURE 55 MILLSITE	93-637296				A MC 327703	21	T1N	R14E
FUTURE 56 MILLSITE	93-637297				A MC 327704	21	T1N	R14E
FUTURE 57 MILLSITE	93-637298				A MC 327705	21	T1N	R14E
FUTURE 58 MILLSITE	93-637299				A MC 327706	21	T1N	R14E
FUTURE 59 MILLSITE	93-637300				A MC 327707	21	T1N	R14E
FUTURE 60 MILLSITE	93-637301				A MC 327708	28	T1N	R14E
FUTURE 61 MILLSITE	93-637302				A MC 327709	28	T1N	R14E
FUTURE 62 MILLSITE	93-637303				A MC 327710	28	T1N	R14E
FUTURE 63 MILLSITE	93-637304				A MC 327711	28	T1N	R14E
FUTURE 64 MILLSITE	93-637305				A MC 327712	21	T1N	R14E
FUTURE 65 MILLSITE	93-637306				A MC 327713	21	T1N	R14E
FUTURE 66 MILLSITE	93-637307				A MC 327714	21	T1N	R14E
FUTURE 67 MILLSITE	93-637308				A MC 327715	21	T1N	R14E
FUTURE 68 MILLSITE	93-637309				A MC 327716	21	T1N	R14E
FUTURE 69 MILLSITE	93-637310				A MC 327717	21	T1N	R14E
FUTURE 70 MILLSITE	93-637311				A MC 327718	21	T1N	R14E
FUTURE 71 MILLSITE	93-637312				A MC 327719	21	T1N	R14E
FUTURE 72 MILLSITE	93-637313				A MC 327720	21	T1N	R14E
FUTURE 73 MILLSITE	93-637314				A MC 327721	21	T1N	R14E
FUTURE 74 MILLSITE	93-637315				A MC 327722	21	T1N	R14E
FUTURE 75 MILLSITE	93-637316				A MC 327723	21	T1N	R14E
FUTURE 76 MILLSITE	93-637317				A MC 327724	21	T1N	R14E
FUTURE 77 MILLSITE	93-637318				A MC 327725	28	T1N	R14E
FUTURE 78 MILLSITE	93-637319				A MC 327726	28	T1N	R14E
FUTURE 79 MILLSITE	93-637320				A MC 327727	28	T1N	R14E
FUTURE 80 MILLSITE	93-637321				A MC 327728	28	T1N	R14E
FUTURE 81 MILLSITE	93-637322				A MC 327729	21	T1N	R14E
FUTURE 82 MILLSITE	93-637323				A MC 327730	21	T1N	R14E
FUTURE 83 MILLSITE	93-637324				A MC 327731	21	T1N	R14E
FUTURE 84 MILLSITE	93-637325				A MC 327732	21	T1N	R14E
FUTURE 85 MILLSITE	93-637326				A MC 327733	21	T1N	R14E
FUTURE 86 MILLSITE	93-637327				A MC 327734	21	T1N	R14E
FUTURE 87 MILLSITE	93-637328				A MC 327735	21	T1N	R14E
FUTURE 88 MILLSITE	93-637329				A MC 327736	21	T1N	R14E
FUTURE 89 MILLSITE	93-637330				A MC 327737	21	T1N	R14E
FUTURE 90 MILLSITE	93-637331				A MC 327738	21	T1N	R14E
FUTURE 91 MILLSITE	93-637332				A MC 327739	21	T1N	R14E
FUTURE 92 MILLSITE	93-637333				A MC 327740	21	T1N	R14E
FUTURE 93 MILLSITE	93-637334				A MC 327741	21	T1N	R14E
FUTURE 94 MILLSITE	93-637335				A MC 327742	28	T1N	R14E
FUTURE 95 MILLSITE	93-637336				A MC 327743	28	T1N	R14E

PHOENIX, ARIZONA

2004 AUG 10 P

RECEIVED B.L.M. AZ STATE OFFICE

22

NAME OF CLAIM	ORIGINAL RECORDATION		AMENDED RECORDATION		BLM SERIAL NO.	LEGAL DESCRIPTION		
	BOOK	PAGE	BOOK	PAGE		SEC.	TWP	RANGE
FUTURE 96 MILLSITE	93-637337				A MC 327744	28	T1N	R14E
FUTURE 97 MILLSITE	93-637338				A MC 327745	28	T1N	R14E
FUTURE 98 MILLSITE	93-637339				A MC 327746	21	T1N	R14E
FUTURE 99 MILLSITE	93-637340				A MC 327747	21	T1N	R14E
FUTURE 100 MILLSITE	93-637341				A MC 327748	21	T1N	R14E
FUTURE 101 MILLSITE	93-637342				A MC 327749	21	T1N	R14E
FUTURE 102 MILLSITE	93-637343				A MC 327750	21	T1N	R14E
FUTURE 103 MILLSITE	93-637344				A MC 327751	21	T1N	R14E
FUTURE 104 MILLSITE	93-637345				A MC 327752	21	T1N	R14E
FUTURE 105 MILLSITE	93-637346				A MC 327753	21	T1N	R14E
FUTURE 107 MILLSITE	93-637348				A MC 327755	21	T1N	R14E
FUTURE 108 MILLSITE	93-637349				A MC 327756	21	T1N	R14E
FUTURE 109 MILLSITE	93-637350				A MC 327757	21	T1N	R14E
FUTURE 110 MILLSITE	93-637351				A MC 327758	21	T1N	R14E
FUTURE 111 MILLSITE	93-637352				A MC 327759	28	T1N	R14E
FUTURE 112 MILLSITE	93-637353				A MC 327760	28	T1N	R14E
FUTURE 113 MILLSITE	93-637354				A MC 327761	28	T1N	R14E
FUTURE 114 MILLSITE	93-637355				A MC 327762	28	T1N	R14E
FUTURE 115 MILLSITE	93-637356				A MC 327763	22	T1N	R14E
FUTURE 116 MILLSITE	93-637357				A MC 327764	22	T1N	R14E
FUTURE 117 MILLSITE	93-637358				A MC 327765	22	T1N	R14E
FUTURE 118 MILLSITE	93-637359				A MC 327766	22	T1N	R14E
FUTURE 119 MILLSITE	93-637360				A MC 327767	22	T1N	R14E
FUTURE 120 MILLSITE	93-637361				A MC 327768	22	T1N	R14E
FUTURE 121 MILLSITE	93-637362				A MC 327769	22	T1N	R14E
FUTURE 122 MILLSITE	93-637363				A MC 327770	22	T1N	R14E
FUTURE 123 MILLSITE	93-637364				A MC 327771	22	T1N	R14E
FUTURE 124 MILLSITE	93-637365				A MC 327772	22	T1N	R14E
FUTURE 125 MILLSITE	93-637366				A MC 327773	22	T1N	R14E
FUTURE 126 MILLSITE	93-637367				A MC 327774	22	T1N	R14E
FUTURE 127 MILLSITE	93-637368				A MC 327775	22	T1N	R14E
FUTURE 128 MILLSITE	93-637369				A MC 327776	27	T1N	R14E
FUTURE 129 MILLSITE	93-637370				A MC 327777	27	T1N	R14E
FUTURE 130 MILLSITE	93-637371				A MC 327778	27	T1N	R14E
FUTURE 131 MILLSITE	93-637372				A MC 327779	27	T1N	R14E
FUTURE 132 MILLSITE	93-637373				A MC 327780	22	T1N	R14E
FUTURE 133 MILLSITE	93-637374				A MC 327781	22	T1N	R14E
FUTURE 134 MILLSITE	93-637375				A MC 327782	22	T1N	R14E
FUTURE 135 MILLSITE	93-637376				A MC 327783	22	T1N	R14E
FUTURE 136 MILLSITE	93-637377				A MC 327784	22	T1N	R14E
FUTURE 137 MILLSITE	93-637378				A MC 327785	22	T1N	R14E
FUTURE 138 MILLSITE	93-637379				A MC 327786	22	T1N	R14E
FUTURE 139 MILLSITE	93-637380				A MC 327787	22	T1N	R14E
FUTURE 140 MILLSITE	93-637381				A MC 327788	22	T1N	R14E
FUTURE 141 MILLSITE	93-637382				A MC 327789	22	T1N	R14E
FUTURE 142 MILLSITE	93-637383				A MC 327790	22	T1N	R14E
FUTURE 143 MILLSITE	93-637384				A MC 327791	22	T1N	R14E
FUTURE 144 MILLSITE	93-637385				A MC 327792	22	T1N	R14E
FUTURE 145 MILLSITE	93-637386				A MC 327793	27	T1N	R14E
FUTURE 146 MILLSITE	93-637387				A MC 327794	27	T1N	R14E
FUTURE 147 MILLSITE	93-637388				A MC 327795	27	T1N	R14E
FUTURE 148 MILLSITE	93-637389				A MC 327796	27	T1N	R14E

PHOENIX, ARIZONA

2004 AUG 10 P 3:58

RECEIVED B.L.M. AZ STATE OFFICE

NAME OF CLAIM	ORIGINAL RECORDATION		AMENDED RECORDATION		BLM SERIAL NO.	LEGAL DESCRIPTION		
	BOOK	PAGE	BOOK	PAGE		SEC.	TWP	RANGE
FUTURE 149 MILLSITE	93-637390				A MC 327797	22	T1N	R14E
FUTURE 150 MILLSITE	93-637391				A MC 327798	22	T1N	R14E
FUTURE 151 MILLSITE	93-637392				A MC 327799	22	T1N	R14E
FUTURE 152 MILLSITE	93-637393				A MC 327800	22	T1N	R14E
FUTURE 153 MILLSITE	93-637394				A MC 327801	22	T1N	R14E
FUTURE 154 MILLSITE	93-637395				A MC 327802	22	T1N	R14E
FUTURE 155 MILLSITE	93-637396				A MC 327803	22	T1N	R14E
FUTURE 156 MILLSITE	93-637397				A MC 327804	22	T1N	R14E
FUTURE 157 MILLSITE	93-637398				A MC 327805	22	T1N	R14E
FUTURE 162 MILLSITE	93-637403				A MC 327810	27	T1N	R14E
FUTURE 163 MILLSITE	93-637404				A MC 327811	27	T1N	R14E
FUTURE 164 MILLSITE	93-637405				A MC 327812	27	T1N	R14E
FUTURE 165 MILLSITE	93-637406				A MC 327813	27	T1N	R14E
FUTURE 166 MILLSITE	93-637407				A MC 327814	22	T1N	R14E
FUTURE 167 MILLSITE	93-637408				A MC 327815	22	T1N	R14E
FUTURE 168 MILLSITE	93-637409				A MC 327816	22	T1N	R14E
FUTURE 169 MILLSITE	93-637410				A MC 327817	22	T1N	R14E
FUTURE 170 MILLSITE	93-637411				A MC 327818	22	T1N	R14E
FUTURE 171 MILLSITE	93-637412				A MC 327819	22	T1N	R14E
FUTURE 172 MILLSITE	93-637413				A MC 327820	22	T1N	R14E
FUTURE 173 MILLSITE	93-637414				A MC 327821	22	T1N	R14E
FUTURE 174 MILLSITE	93-637415				A MC 327822	22	T1N	R14E
FUTURE 179 MILLSITE	93-637420				A MC 327827	27	T1N	R14E
FUTURE 180 MILLSITE	93-637421				A MC 327828	27	T1N	R14E
FUTURE 181 MILLSITE	93-637422				A MC 327829	27	T1N	R14E
FUTURE 182 MILLSITE	93-637423				A MC 327830	27	T1N	R14E
FUTURE 183 MILLSITE	93-637424				A MC 327831	22	T1N	R14E
FUTURE 184 MILLSITE	93-637425				A MC 327832	22	T1N	R14E
FUTURE 185 MILLSITE	93-637426				A MC 327833	22	T1N	R14E
FUTURE 186 MILLSITE	93-637427				A MC 327834	22	T1N	R14E
FUTURE 187 MILLSITE	93-637428				A MC 327835	22	T1N	R14E
FUTURE 188 MILLSITE	93-637429				A MC 327836	22	T1N	R14E
FUTURE 189 MILLSITE	93-637430				A MC 327837	22	T1N	R14E
FUTURE 190 MILLSITE	93-637431				A MC 327838	22	T1N	R14E
FUTURE 191 MILLSITE	93-637432				A MC 327839	22	T1N	R14E
FUTURE 192 MILLSITE	93-637433				A MC 327840	22	T1N	R14E
FUTURE 193 MILLSITE	93-637434				A MC 327841	22	T1N	R14E
FUTURE 195 MILLSITE	93-637436				A MC 327843	22	T1N	R14E
FUTURE 196 MILLSITE	93-637437				A MC 327844	27	T1N	R14E
FUTURE 197 MILLSITE	93-637438				A MC 327845	27	T1N	R14E
FUTURE 198 MILLSITE	93-637439				A MC 327846	27	T1N	R14E
FUTURE 199 MILLSITE	93-637440				A MC 327847	27	T1N	R14E
FUTURE 200 MILLSITE	93-637441				A MC 327848	28	T1N	R14E
FUTURE 201 MILLSITE	93-637442				A MC 327849	28	T1N	R14E
FUTURE 202 MILLSITE	93-637443				A MC 327850	27	T1N	R14E
FUTURE 203 MILLSITE	93-637444				A MC 327851	27	T1N	R14E
FUTURE 204 MILLSITE	93-637445				A MC 327852	27	T1N	R14E
FUTURE 206 MILLSITE	93-637447				A MC 327854	27	T1N	R14E
FUTURE 207 MILLSITE	93-637448				A MC 327855	27	T1N	R14E
CMC-OX 15	94-647102				A MC 330826	2	T1S	R14E
CMC-OX 23	94-647103				A MC 330834	2	T1S	R14E
QUARTZ SITE 102	95-660238				A MC 333430	21	T1N	R14E

PHOENIX, ARIZONA

2004 AUG 10 P 3:40

RECEIVED B.L.M. AZ STATE OFFICE

<u>NAME OF CLAIM</u>	<u>ORIGINAL RECORDATION BOOK PAGE</u>	<u>AMENDED RECORDATION BOOK PAGE</u>	<u>BLM SERIAL NO.</u>	<u>LEGAL DESCRIPTION SEC. TWP RANGE</u>		
QUARTZ SITE 103	95-660239		A MC 333431	21	T1N	R14E
QUARTZ SITE 104	95-660240		A MC 333432	21	T1N	R14E
QUARTZ SITE 105	95-660241		A MC 333433	21	T1N	R14E
QUARTZ SITE 106	95-660242		A MC 333434	21	T1N	R14E
QUARTZ SITE 107	95-660243		A MC 333435	21	T1N	R14E
QUARTZ SITE 108	95-660244		A MC 333436	20	T1N	R14E
QUARTZ SITE 109	95-660245		A MC 333437	20	T1N	R14E
QUARTZ SITE 121	95-660256		A MC 333438	16	T1N	R14E
QUARTZ SITE 126	95-660261		A MC 333443	16	T1N	R14E
QUARTZ SITE 127	95-660262		A MC 333444	16	T1N	R14E

RECEIVED
 B.L.M. AZ STATE OFFICE
 2004 AUG 10 P 3:30
 PHOENIX, ARIZONA

United States Department of the Interior
Bureau of Land Management
 BUSINESS & SUPPORT SVCS DIV
 222 N CENTRAL AVE
 PHOENIX, AZ 85004 -2203
 Phone: (602) 417-9200

Receipt	
No:	925580

Transaction #: 959745	
Date of Transaction: 08/10/2004	
CUSTOMER:	PHELPS DODGE CORP ONE N CENTRAL AVE 17TH FLOOR PHOENIX, AZ 85004

LINE #	QTY	DESCRIPTION	REMARKS	UNIT PRICE	TOTAL
1	1.00	LOCATABLE MINERALS / MINING CLAIMS-NOT NEW-UNADJUD, ONE AUTH NO. ONLY / MINING CLAIM MONEY RECEIVED (455) CASES: AMC35795/\$78375.00	MAINT 2005/627	- n/a -	78375.00
TOTAL:					\$78,375.00

PAYMENT INFORMATION			
1	AMOUNT:	\$78,375.00	POSTMARKED: N/A
	TYPE:	CHECK	RECEIVED: 08/10/2004
	CHECK NO:	224801	
	NAME:	PHELPS DODGE CORP ONE N CENTRAL AVE 17TH FLOOR PHOENIX AZ 85004	

REMARKS

This receipt was generated by the automated BLM Collections and Billing System and is a paper representation of a portion of the official electronic record contained therein.

48023
68892
314545
SC

RECEIVED
BUREAU OF
LAND MANAGEMENT

2004 AUG -6 P 12:43

ARIZONA
STATE OFFICE
PHOENIX, ARIZONA

August 4, 2004

Mining Claims Section
Arizona State Office
Bureau of Land Management
Department of the Interior
222 North Central Avenue
Phoenix, AZ 85004-2203

**Notice of Intent to Hold and
Payment of Annual Claim Maintenance Fees
Gila County, Ray Complex**

This will serve as notice that ASARCO Incorporated, whose address for purposes of this filing is P.O. Box 5747, Tucson, Arizona 85703-0747, intends to hold the mining claims and/or mill sites described in Exhibit A attached hereto for the assessment year ending at 12 o'clock, noon, on September 1, 2004, by payment of the annual claim maintenance fee of \$125 per claim or site. Payment of such amount is made herewith for such assessment year for each of the claims and sites the name and BLM serial number of which, and the book and page or index number of recording of the location notice in the official records of Gila County, Arizona, of which are set forth in Exhibit A attached hereto and by this reference incorporated herein.

Henry G. Kreis

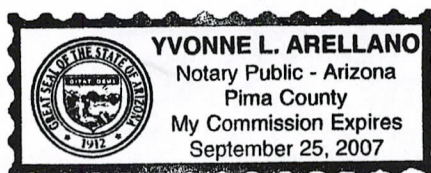
Henry G. Kreis
Property Manager
Telephone: (520) 798-7717

State of Arizona)
) ss.
County of *Pima*

The foregoing instrument was acknowledged before me on the 5th day of August, 2004, by Henry G. Kreis, as agent for ASARCO Incorporated, a New Jersey corporation, on behalf of the corporation.

111 x \$125 =
\$13,875.00
C

Yvonne L. Arellano
Notary Public



Verify 10-22-04 sc
ENTERED INTO COMPUTER
9/9/04 ab

EXHIBIT A

Unpatented lode claims located in Banner Mining District, Gila Co., Arizona

1	A	B	C	D	E		F
	AMC SERIAL NO.	CLAIM NAME	BOOK/DOCKET	PAGE	AMENDED/REAMENDED		
2					BK/DOC	PAGE	
3	48401	Porphyry	48	158			
4	48402	Quartzite	48	158			
5	48405	Black Copper, Amended	8	454	48	144	
6	48406	Blue Copper, Amended	8	454	48	145	
7	48413	Keystone, Amended	8	512	48	152	
8	48418	North Star, Amended	8	429	48	157	
9	48420	Senator, Amended	8	455	48	160	
10	48428	Tip Top, Amended	16	118	48	166	
11	66991	Chilito No. 1, Amended	47, Mines	577	225	136	
12	66992	Chilito No. 2, Amended	47, Mines	580	225	137	
13	66993	Cobre Verde No. 8, Amended, Reamended (Chilito No. 3; Mines 42, 244)	41, Mines	464	224 225	334 138	
14	66994	Chilito No. 4, Amended	47, Mines	578	225	139	
15	66995	Chilito No. 41	225	170			
16	66996	Chilito No. 6, Amended, Reamended	47, Mines	581	42, Mines 225	XX 140	
17	66997	Chilito No. 7, Amended, Reamended	47, Mines	582	42, Mines 225	XXX 141	
18	66998	Chilito No. 8, Amended	47, Mines	583	225	142	
19	66999	Copper Glance No. 1 (Chilito 12), Amended, Reamended	41, Mines	464	42, Mines 225	246 145	
20	67000	Copper Glance No. 2 (Chilito 13), Amended, Reamended	41, Mines	465	42, Mines 225	247 146	
21	67001	Two Bridges (Chilito 14), Amended, Reamended	47, Mines	559	42, Mines 225	248 147	
22	67002	Evener (Chilito 15)	47, Mines	560	42, Mines 225	249 148	
23	67003	Copper Glance No. 7 (Chilito 19), Amended, Reamended	41, Mines	466	42, Mines 225	250 149	
24	67004	Chilena No. 3 (Chilito 29), Amended, Reamended	47, Mines	556	42, Mines 225	260 159	

28

ARIZONA
STATE OFFICE
PHOENIX, ARIZONA
AUG - 6 P 12:43
RECEIVED
BUREAU OF
LAND MANAGEMENT

EXHIBIT A

Unpatented lode claims located in Banner Mining District, Gila Co., Arizona

	A	B	C	D	E	F
25	67005	Chilena No. 4 (Chilito 30), Amended, Reamended	47, Mines	557	42, Mines 225	261 160
26	67006	Chilena No. 5 (Chilito 32), Amended, Reamended	47, Mines	558	42, Mines 225	262 161
27	67007	Chilena No. 2 (Chilito 33), Amended, Reamended	47, Mines	555	42, Mines 225	263 162
28	67008	Chilito No. 42	238	465		
29	67009	Ethel	41, Mines	12		
30	67010	Spring	47, Mines	121		
31	67011	Drusilla	47, Mines	93		
32	67012	Fanny	47, Mines	94		
33	67013	Chilito No. 9, Amended, Reamended	47, Mines	586	224 225	335 143
34	67014	Black Eagle No. 1	49, Mines	550		
35	67015	Black Eagle No. 2	49, Mines	550		
36	67016	Black Eagle No. 3	49, Mines	551		
37	67017	Black Eagle No. 4	49, Mines	551		
38	67018	Black Eagle No. 5	49, Mines	551		
39	67019	Black Eagle No. 6	49, Mines	552		
40	67020	Fraction No. 6, Amended, Reamended	160	511	226 250	538 456
41	67021	Dick No. 17	62	354		
42	67022	Dick No. 18	62	355		
43	67023	Dick No. 19	62	356		
44	67024	Dick No. 20	62	357		
45	314545	Steamboat 1	829	934-36		
46	314546	Steamboat 2	829	937-39		
47	314547	Steamboat 3	829	940-42		
48	314548	Steamboat 4	829	943-45		
49	314549	Steamboat 5	829	946-48		
50	314550	Steamboat 6	829	949-51		
51	314551	Steamboat 7	829	952-54		
52	314552	Steamboat 8	829	955-57		
53	314553	Steamboat 9	829	958-60		
54	314554	Steamboat 10	829	961-63		
55	314555	Steamboat 11	829	964-66		
56	314556	Steamboat 12	829	967-69		
57	314557	Steamboat 13	829	970-72		
58	314558	Steamboat 14	829	973-75		

34

RECEIVED
 BUREAU OF
 LAND MANAGEMENT
 ARIZONA
 STATE OFFICE
 PHOENIX, ARIZONA
 2001 AUG - 6 P 12: 43

EXHIBIT A

Unpatented lode claims located in Banner Mining District, Gila Co., Arizona

	A	B	C	D	E	F
59	314559	Steamboat 15	829	976-78		
60	314560	Steamboat 16	829	979-81		
61	314561	Steamboat 17	829	982-84		
62	314562	Steamboat 18	829	985-87		
63	314563	Steamboat 19	829	988-90		
64	314564	Steamboat 20	829	991-93		
65	314565	Steamboat 21	829	994-96		
66	314566	Steamboat 22	829	997-99		
67	314567	Steamboat 23	829	1000-02		
68	314568	Steamboat 24	830	1001-03		
69	314569	Steamboat 25	830	1004-06		
70	314570	Steamboat 26	830	1007-09		
71	314571	Steamboat 27	830	10 to 12		
72	314572	Steamboat 28	830	13-15		
73	314573	Steamboat 29	830	16-18		
74	314574	Steamboat 30	830	19-21		
75	314575	Steamboat 31	830	22-24		
76	314576	Steamboat 32	830	25-27		
77	314577	Steamboat 33	830	28-30		
78	314578	Steamboat 34	830	31-33		
79	314579	Steamboat 35	830	54-56		
80	314580	Steamboat 36	830	37-39		
81	314581	Steamboat 37	830	40-42		
82	314582	Steamboat 38	830	43-45		
83	314583	Steamboat 39	830	46-48		
84	314584	Steamboat 40	830	49-51		
85	314585	Steamboat 41	830	52-54		
86	314586	Steamboat 42	830	55-57		
87	314587	Steamboat 43	830	58-60		
88	314588	Steamboat 44	830	61-63		
89	314589	Steamboat 45	830	64-66		
90	314590	Steamboat 46	830	67-69		
91	314591	Steamboat 47	830	70-72		
92	314592	Steamboat 48	830	73-75		
93	314593	Steamboat 49	830	76-78		
94	314594	Steamboat 50	830	79-81		
95	314595	Steamboat 51	830	82-84		
96	314596	Steamboat 52	830	85-87		
97	314597	Steamboat 53	830	88-90		

RECEIVED
 BUREAU OF
 LAND MANAGEMENT
 2004 AUG - 6 P 12 43
 ARIZONA
 DEPT OF
 INTERIOR

39

EXHIBIT A

Unpatented lode claims located in Banner Mining District, Gila Co., Arizona

	A	B	C	D	E	F
98	314598	Steamboat 54	830	91-93		
99	314599	Steamboat 55	830	94-96		
100	314600	Steamboat 56	830	97-99		
101	314601	Steamboat 57	830	100-02		
102	314602	Steamboat 58	830	103-05		
103	314603	Steamboat 59	830	106-08		
104	314604	Steamboat 60	830	109-111		
105	314605	Steamboat 61	830	112-14		
106	314606	Steamboat 62	830	115-17		
107	314607	Steamboat 63	830	118-20		
108	314608	Steamboat 64	830	121-23		
109	314609	Steamboat 65	830	124-26		
110	314610	Steamboat 66	830	127-29		
111	314611	Steamboat 67	830	130-32		
112	314612	Steamboat 68	830	133-35		
113	314613	Steamboat 69	830	136-38		

16

ARIZONA
STATE OFFICE
PHOENIX, ARIZONA

2004 AUG - 6 P 12: 43

RECEIVED
BUREAU OF
LAND MANAGEMENT

United States Department of the Interior
Bureau of Land Management
 BUSINESS & SUPPORT SVCS DIV
 222 N CENTRAL AVE
 PHOENIX, AZ 85004 -2203
 Phone: (602) 417-9200

Receipt	
No:	923145

Transaction #: 957258
Date of Transaction: 08/06/2004

CUSTOMER:	ASARCO INC 1150 N 7TH AVE TUCSON,AZ 85705
------------------	---

LINE #	QTY	DESCRIPTION	REMARKS	UNIT PRICE	TOTAL
1	1.00	LOCATABLE MINERALS / MINING CLAIMS-NOT NEW-UNADJUD,ONE AUTH NO. ONLY / MINING CLAIM MONEY RECEIVED (455) CASES: AMC48401/\$13875.00	MAINT 2005 - 111	- n/a -	13875.00
TOTAL:					\$13,875.00

PAYMENT INFORMATION			
1	AMOUNT:	\$13,875.00	POSTMARKED: 08/06/2004
	TYPE:	CHECK	RECEIVED: 08/06/2004
	CHECK NO:	0000101352	
	NAME:	ASARCO 1150 N 7TH AVE TUCSON AZ 85705	

REMARKS

This receipt was generated by the automated BLM Collections and Billing System and is a paper representation of a portion of the official electronic record contained therein.

EXHIBIT "A"

**Unpatented mining claims and mill sites located in Gila and Pinal Counties, Arizona.
Mine: Christmas**

NAME OF CLAIM	ORIGINAL RECORDATION		AMENDED RECORDATION		BLM SERIAL NO.	LEGAL DESCRIPTION SEC. TWP RANGE
	BOOK	PAGE	BOOK	PAGE		
BEVERLY NO. 5	44	240 (G)	41	208	A MC 48167	21 T4S R16E
	46	241 (P)	48	248		21 T4S R16E
BEVERLY NO. 6	44	241 (G)	48	328	A MC 48168	21 T4S R16E
	46	244 (P)	48	247		21 T4S R16E
P.E.F.	475	189 (P)			A MC 48267	20 T4S R16E
	200	472 (G)				20 T4S R16E
R.T.F.	475	188 (P)			A MC 48268	21 T4S R16E
	200	473 (G)				21 T4S R16E
R.E.F.	475	190 (P)			A MC 48269	20 T4S R16E
	200	471 (G)				20 T4S R16E
RIVER	475	191 (P)			A MC 48271	20 T4S R16E
	200	470 (G)				20 T4S R16E
RIVER 1	467	544 (P)			A MC 48272	20 T4S R16E
	198	5 (G)				20 T4S R16E
RIVER 2	467	545 (P)			A MC 48273	20 T4S R16E
	198	6 (G)				20 T4S R16E
RIVER 3	467	546 (P)			A MC 48274	21 T4S R16E
	198	7 (G)				21 T4S R16E
RIVER 4	467	547 (P)			A MC 48275	21 T4S R16E
	198	8 (G)				21 T4S R16E
PINAL 3	467	548 (P)			A MC 48278	21 T4S R16E
	198	9 (G)				21 T4S R16E
PINAL 4	467	549 (P)			A MC 48279	21 T4S R16E
	198	10 (G)				21 T4S R16E
PINAL 5	467	550 (P)			A MC 48280	21 T4S R16E
	198	11 (G)				21 T4S R16E
PINAL 6	467	551 (P)			A MC 48281	21 T4S R16E
	198	12 (G)				21 T4S R16E
G.P.	623	561 (P)			A MC 48323	21 T4S R16E
	299	158 (G)				21 T4S R16E
G.P. 2	623	562 (P)			A MC 48324	28 T4S R16E
	299	159 (G)				28 T4S R16E
G.P. 3	623	563 (P)			A MC 48325	28 T4S R16E
	299	160 (G)				28 T4S R16E
G.P. 4	623	564 (P)			A MC 48326	28 T4S R16E
	299	161 (G)				28 T4S R16E
G.P. 5	623	537 (P)			A MC 48327	28 T4S R16E
	299	162 (G)				28 T4S R16E
OC - AC	763	150 (G)			A MC 294315	28 T4S R16E
	1597	163 (P)				28 T4S R16E

B.L.M. AZ STATE OFFICE
RECEIVED GILA COUNTY

P = PINAL COUNTY

EXHIBIT "A"

**Unpatented mining claims and mill sites located in Gila County, Arizona.
Mine: Christmas**

NAME OF CLAIM	ORIGINAL RECORDATION		AMENDED RECORDATION		BLM SERIAL NO.	LEGAL DESCRIPTION		
	BOOK	PAGE	BOOK	PAGE		SEC.	TWP	RANGE
TAILING MILL SITE NO. 1	290	396			A MC 48023	17	T4S	R16E
TAILING MILL SITE NO. 2	290	397			A MC 48024	17	T4S	R16E
TAILING MILL SITE NO. 3	290	398			A MC 48025	17	T4S	R16E
TAILING MILL SITE NO. 4	290	399			A MC 48026	17	T4S	R16E
TAILING MILL SITE NO. 5	290	400			A MC 48027	17	T4S	R16E
TAILING MILL SITE NO. 6	290	401			A MC 48028	17	T4S	R16E
TAILING MILL SITE NO. 7	290	402			A MC 48029	17	T4S	R16E
						16	T4S	R16E
TAILING MILL SITE NO. 8	290	403			A MC 48030	17	T4S	R16E
TAILING MILL SITE NO. 9	290	404			A MC 48031	17	T4S	R16E
TAILING MILL SITE NO. 10	290	405			A MC 48032	17	T4S	R16E
TAILING MILL SITE NO. 11	290	406			A MC 48033	17	T4S	R16E
TAILING MILL SITE NO. 12	290	407			A MC 48034	17	T4S	R16E
TAILING MILL SITE NO. 13	290	408			A MC 48035	17	T4S	R16E
TAILING MILL SITE NO. 14	290	409			A MC 48036	17	T4S	R16E
TAILING MILL SITE NO. 15	290	410			A MC 48037	17	T4S	R16E
TAILING MILL SITE NO. 16	290	411			A MC 48038	17	T4S	R16E
TAILING MILL SITE NO. 17	290	412			A MC 48039	17	T4S	R16E
TAILING MILL SITE NO. 18	290	413			A MC 48040	17	T4S	R16E
TAILING MILL SITE NO. 19	290	414			A MC 48041	17	T4S	R16E
TAILING MILL SITE NO. 20	290	415			A MC 48042	17	T4S	R16E
TAILING MILL SITE NO. 21	290	416			A MC 48043	17	T4S	R16E
TAILING MILL SITE NO. 22	290	417			A MC 48044	17	T4S	R16E
TAILING MILL SITE NO. 23	290	418			A MC 48045	17	T4S	R16E
TAILING MILL SITE NO. 24	290	419			A MC 48046	17	T4S	R16E
TAILING MILL SITE NO. 25	290	420			A MC 48047	17	T4S	R16E
TAILING MILL SITE NO. 26	290	421			A MC 48048	17	T4S	R16E
TAILING MILL SITE NO. 27	290	422			A MC 48049	17	T4S	R16E
TAILING MILL SITE NO. 28	290	423			A MC 48050	17	T4S	R16E
TAILING MILL SITE NO. 29	290	424			A MC 48051	17	T4S	R16E
TAILING MILL SITE NO. 30	290	425			A MC 48052	17	T4S	R16E
TAILING MILL SITE NO. 31	290	426			A MC 48053	17	T4S	R16E
TAILING MILL SITE NO. 32	290	427			A MC 48054	17	T4S	R16E
TAILING MILL SITE NO. 33	290	428			A MC 48055	17	T4S	R16E
TAILING MILL SITE NO. 34	290	429			A MC 48056	17	T4S	R16E
TAILING MILL SITE NO. 35	290	430			A MC 48057	17	T4S	R16E
TAILING MILL SITE NO. 36	290	431			A MC 48058	17	T4S	R16E
TAILING MILL SITE NO. 37	290	432			A MC 48059	17	T4S	R16E
TAILING MILL SITE NO. 38	290	433			A MC 48060	17	T4S	R16E
TAILING MILL SITE NO. 39	290	434			A MC 48061	17	T4S	R16E
TAILING MILL SITE NO. 40	290	435			A MC 48062	17	T4S	R16E

RECEIVED
 U.S. M. AZ STATE OFFICE
 AUG - 4 - 11:05 AM
 PHOENIX, ARIZONA

EXHIBIT "A" (Continued)

NAME OF CLAIM	ORIGINAL RECORDATION		AMENDED RECORDATION		BLM SERIAL NO.	LEGAL DESCRIPTION		
	BOOK	PAGE	BOOK	PAGE		SEC.	TWP	RANGE
TAILING MILL SITE NO. 41	290	436			A MC 48063	17	T4S	R16E
TAILING MILL SITE NO. 42	336	871			A MC 48064	17	T4S	R16E
XMAS 1	314	955			A MC 48065	29	T4S	R16E
XMAS 2	314	956			A MC 48066	29	T4S	R16E
XMAS 3	314	957			A MC 48067	29	T4S	R16E
XMAS 4	314	958			A MC 48068	29	T4S	R16E
XMAS 5	314	959			A MC 48069	29	T4S	R16E
XMAS 6	314	960			A MC 48070	29	T4S	R16E
XMAS 7	314	961			A MC 48071	29	T4S	R16E
XMAS 8	314	962			A MC 48072	29	T4S	R16E
XMAS 9	314	963			A MC 48073	29	T4S	R16E
XMAS 10	314	964			A MC 48074	29	T4S	R16E
XMAS 11	314	965			A MC 48075	29	T4S	R16E
XMAS 12	314	966			A MC 48076	29	T4S	R16E
XMAS 14	314	967			A MC 48077	29	T4S	R16E
XMAS 15	314	968			A MC 48078	29	T4S	R16E
XMAS 16	314	969			A MC 48079	29	T4S	R16E
XMAS 17	314	970			A MC 48080	29	T4S	R16E
XMAS 18	314	971			A MC 48081	29	T4S	R16E
XMAS 19	314	972			A MC 48082	29	T4S	R16E
XMAS 20	314	973			A MC 48083	29	T4S	R16E
XMAS 21	314	974			A MC 48084	29	T4S	R16E
XMAS 22	314	975			A MC 48085	29	T4S	R16E
XMAS 23	314	976			A MC 48086	29	T4S	R16E
XMAS 24	314	977			A MC 48087	29	T4S	R16E
XMAS 25	314	978			A MC 48088	29	T4S	R16E
XMAS 26	314	979			A MC 48089	29	T4S	R16E
XMAS 27	314	980			A MC 48090	29	T4S	R16E
XMAS 28	314	981			A MC 48091	29	T4S	R16E
XMAS 29	314	982			A MC 48092	29	T4S	R16E
XMAS 30	314	983			A MC 48093	29	T4S	R16E
XMAS 31	314	984			A MC 48094	29	T4S	R16E
XMAS 32	314	985			A MC 48095	29	T4S	R16E
XMAS 33	314	986			A MC 48096	29	T4S	R16E
XMAS 34	314	987			A MC 48097	29	T4S	R16E
XMAS 35	314	988			A MC 48098	29	T4S	R16E
XMAS 36	314	989			A MC 48099	29	T4S	R16E
XMAS 38	314	990			A MC 48100	29	T4S	R16E
XMAS 39	314	991			A MC 48101	29	T4S	R16E
XMAS 40	314	992			A MC 48102	29	T4S	R16E
XMAS 41	314	993			A MC 48103	29	T4S	R16E
XMAS 42	314	994			A MC 48104	29	T4S	R16E
XMAS 43	314	995			A MC 48105	29	T4S	R16E
XMAS 44	314	996			A MC 48106	29	T4S	R16E
XMAS 45	314	997			A MC 48107	29	T4S	R16E

PHOENIX, ARIZONA

2004 AUG -4 11:09

B.L.M. AZ STATE OFFICE
RECEIVED

45

EXHIBIT "A" (Continued)

NAME OF CLAIM	ORIGINAL RECORDATION		AMENDED RECORDATION		BLM SERIAL NO.	LEGAL DESCRIPTION		
	BOOK	PAGE	BOOK	PAGE		SEC.	TWP	RANGE
TITANIUM 1	63	435			A MC 48130	17	T4S	R16E
TITANIUM 2	63	436			A MC 48131	17	T4S	R16E
TITANIUM 3	63	437			A MC 48132	17	T4S	R16E
SQUAW PEAK NO. 2	8	440			A MC 48133	30	T4S	R16E
MISSCAL	8	439	14	354	A MC 48134	30	T4S	R16E
RIM	8	438			A MC 48135	30	T4S	R16E
RIM NO. 2	8	439			A MC 48136	30	T4S	R16E
LAST CHANCE	14	82			A MC 48137	25	T4S	R15E
J.C.	14	84			A MC 48138	25	T4S	R15E
S.P.	14	83			A MC 48139	25	T4S	R15E
SEEDER	8	35			A MC 48140	25	T4S	R15E
SEEDER NO. 2	8	439			A MC 48141	25	T4S	R15E
WHITE MOUNTAIN MINE	8	32			A MC 48142	25	T4S	R15E
HAPPY HOOLIGAN	8	31	14	353	A MC 48143	25	T4S	R15E
FAIR VIEW	13	628	14	352	A MC 48144	25	T4S	R15E
SHAMROCK	8	467			A MC 48145	25	T4S	R15E
CATHRINE	14	393			A MC 48146	25	T4S	R15E
FRACTION	14	392			A MC 48147	25	T4S	R15E
BLUFF	8	42	41	219	A MC 48148	20	T4S	R16E
PACKARD NO. 1	16	515	41	220	A MC 48149	20	T4S	R16E
PACKARD NO. 2	240	231			A MC 48150	20	T4S	R16E
WEDGE	8	47	48	328	A MC 48151	20	T4S	R16E
WALLACE	8	231	41	219	A MC 48152	20	T4S	R16E
CHRISTMAS NO. 1	40	575	322	514	A MC 48153	20	T4S	R16E
CHRISTMAS NO. 3	40	577	41	211	A MC 48154	20	T4S	R16E
CHRISTMAS NO. 4	40	578	250	474	A MC 48155	20	T4S	R16E
BYRD	43	391	41	209	A MC 48156	29	T4S	R16E
LINDBERGH	43	392	41	215	A MC 48157	29	T4S	R16E
FINESSE	43	459	41	212	A MC 48158	29	T4S	R16E
TONTO	43	460	41	216	A MC 48159	28	T4S	R16E
FLAMINGO	43	461	41	213	A MC 48160	29	T4S	R16E
HOT SHOT	43	462	41	215	A MC 48161	29	T4S	R16E
BLACK HAWK	16	559	41	218	A MC 48162	29	T4S	R16E
BEVERLY NO. 1	44	117	41	205	A MC 48163	28	T4S	R16E
BEVERLY NO. 2	44	118	41	206	A MC 48164	28	T4S	R16E
BEVERLY NO. 3	44	119	41	207	A MC 48165	29	T4S	R16E
BEVERLY NO. 4	240	232			A MC 48166	20	T4S	R16E
O'BRIEN NO. 1	239	189			A MC 48169	29	T4S	R16E
O'BRIEN NO. 2	49	547			A MC 48170	29	T4S	R16E
O'BRIEN NO. 3	49	548			A MC 48171	29	T4S	R16E
O'BRIEN NO. 4	49	548			A MC 48172	29	T4S	R16E
O'BRIEN NO. 5	49	549			A MC 48173	29	T4S	R16E
O'BRIEN NO. 6	49	549			A MC 48174	28	T4S	R16E
BALLARD	43	469	41	205	A MC 48175	28	T4S	R16E
HIGH BALL	43	468	41	214	A MC 48176	28	T4S	R16E

PHOENIX, ARIZONA

RECEIVED
 U.S. STATE OFFICE

NAME OF CLAIM	ORIGINAL RECORDATION		AMENDED RECORDATION		BLM SERIAL NO.	LEGAL DESCRIPTION		
	BOOK	PAGE	BOOK	PAGE		SEC.	TWP	RANGE
SPOTTED PUP	43	465	41	216	A MC 48177	28	T4S	R16E
FLAPPER	43	495	41	214	A MC 48178	29	T4S	R16E
COQUETTE	43	494	41	212	A MC 48179	29	T4S	R16E
LIME	42	243			A MC 48180	19	T4S	R16E
CHRISTMAS 5	29	198			A MC 48181	31	T4S	R16E
CHRISTMAS 6	29	199			A MC 48182	29	T4S	R16E
CHRISTMAS 7	29	200			A MC 48183	29	T4S	R16E
CHRISTMAS 8	29	201			A MC 48184	29	T4S	R16E
CHRISTMAS 9	29	202			A MC 48185	30	T4S	R16E
CHRISTMAS 10	29	203			A MC 48186	30	T4S	R16E
CHRISTMAS 11	29	204			A MC 48187	29	T4S	R16E
CHRISTMAS 12	29	205			A MC 48188	29	T4S	R16E
CHRISTMAS 13	29	206			A MC 48189	30	T4S	R16E
CHRISTMAS 14	29	207			A MC 48190	30	T4S	R16E
CHRISTMAS 15	29	208			A MC 48191	29	T4S	R16E
CHRISTMAS 16	29	209			A MC 48192	29	T4S	R16E
CHRISTMAS 17	29	210			A MC 48193	31	T4S	R16E
CHRISTMAS 18	29	211			A MC 48194	30	T4S	R16E
CHRISTMAS 19	29	212			A MC 48195	29	T4S	R16E
CHRISTMAS 20	29	213			A MC 48196	29	T4S	R16E
CHRISTMAS 22	215	164			A MC 48197	30	T4S	R16E
CHRISTMAS 23	215	165			A MC 48198	30	T4S	R16E
CHRISTMAS 24	215	166			A MC 48199	31	T4S	R16E
CHRISTMAS 25	215	167			A MC 48200	31	T4S	R16E
INSPIRATION 1	25	438	181	120	A MC 48201	20	T4S	R16E
INSPIRATION 4	24	187			A MC 48202	20	T4S	R16E
INSPIRATION 5	24	188			A MC 48203	20	T4S	R16E
INSPIRATION 45	59	122			A MC 48204	17	T4S	R16E
INSPIRATION 47	182	578	238	256	A MC 48205	20	T4S	R16E
INSPIRATION 48	182	579			A MC 48206	20	T4S	R16E
INSPIRATION 49	182	580			A MC 48207	20	T4S	R16E
INSPIRATION 50	182	581			A MC 48208	20	T4S	R16E
INSPIRATION 51	182	582			A MC 48209	20	T4S	R16E
INSPIRATION 56	217	279			A MC 48210	19	T4S	R16E
INSPIRATION 57	217	280			A MC 48211	19	T4S	R16E
INSPIRATION 58	230	75			A MC 48212	20	T4S	R16E
INSPIRATION 59	230	76			A MC 48213	20	T4S	R16E
INSPIRATION 60	259	345			A MC 48214	8	T4S	R16E
INSPIRATION 61	259	346			A MC 48215	8	T4S	R16E
INSPIRATION 62	259	347			A MC 48216	8	T4S	R16E
INSPIRATION 63	259	348			A MC 48217	8	T4S	R16E
INSPIRATION 64	259	349			A MC 48218	8	T4S	R16E
INSPIRATION 65	259	350			A MC 48219	8	T4S	R16E
INSPIRATION 66	259	351			A MC 48220	7	T4S	R16E
INSPIRATION 67	259	352			A MC 48221	7	T4S	R16E

PHOENIX, ARIZONA

2004 AUG - 4 11:05

RECEIVED B.L.M. AZ STATE OFFICE

45

EXHIBIT "A" (Continued)

NAME OF CLAIM	ORIGINAL RECORDATION		AMENDED RECORDATION		BLM SERIAL NO.	LEGAL DESCRIPTION		
	BOOK	PAGE	BOOK	PAGE		SEC.	TWP	RANGE
INSPIRATION 68	259	353			A MC 48222	7	T4S	R16E
INSPIRATION 69	259	354			A MC 48223	7	T4S	R16E
INSPIRATION 70	259	355			A MC 48224	7	T4S	R16E
INSPIRATION 71	259	356			A MC 48225	17	T4S	R16E
INSPIRATION 72	259	357			A MC 48226	17	T4S	R16E
INSPIRATION 73	259	358			A MC 48227	17	T4S	R16E
INSPIRATION 74	259	359			A MC 48228	17	T4S	R16E
INSPIRATION 75	259	360			A MC 48229	17	T4S	R16E
INSPIRATION 76	259	361			A MC 48230	17	T4S	R16E
INSPIRATION 77	259	362			A MC 48231	17	T4S	R16E
INSPIRATION 78	259	363			A MC 48232	17	T4S	R16E
INSPIRATION 79	259	364			A MC 48233	17	T4S	R16E
INSPIRATION 80	259	365			A MC 48234	17	T4S	R16E
INSPIRATION 81	259	366			A MC 48235	17	T4S	R16E
INSPIRATION 82	259	367			A MC 48236	18	T4S	R16E
INSPIRATION 83	259	368			A MC 48237	18	T4S	R16E
INSPIRATION 84	259	369			A MC 48238	18	T4S	R16E
INSPIRATION 85	259	370			A MC 48239	18	T4S	R16E
INSPIRATION 86	259	371			A MC 48240	19	T4S	R16E
INSPIRATION 87	259	372			A MC 48241	24	T4S	R15E
INSPIRATION 88	259	373			A MC 48242	19	T4S	R16E
INSPIRATION 89	259	374			A MC 48243	24	T4S	R15E
INSPIRATION 90	259	375			A MC 48244	28	T4S	R16E
INSPIRATION 91	259	376			A MC 48245	28	T4S	R16E
INSPIRATION 92	259	377			A MC 48246	28	T4S	R16E
INSPIRATION 93	259	378			A MC 48247	28	T4S	R16E
INSPIRATION 94	259	379			A MC 48248	28	T4S	R16E
INSPIRATION 95	259	380			A MC 48249	28	T4S	R16E
INSPIRATION 96	259	381			A MC 48250	28	T4S	R16E
INSPIRATION 97	259	382			A MC 48251	28	T4S	R16E
INSPIRATION 98	259	383			A MC 48252	28	T4S	R16E
INSPIRATION 103	259	384			A MC 48253	29	T4S	R16E
INSPIRATION 104	259	385			A MC 48254	29	T4S	R16E
INSPIRATION 105	259	386			A MC 48255	29	T4S	R16E
INSPIRATION 106	259	387			A MC 48256	29	T4S	R16E
INSPIRATION 107	292	523			A MC 48257	18	T4S	R16E
INSPIRATION 108	292	524			A MC 48258	18	T4S	R16E
INSPIRATION 109	292	525			A MC 48259	18	T4S	R16E
INSPIRATION 110	315	657			A MC 48260	18	T4S	R16E
INSPIRATION 111	315	658			A MC 48261	18	T4S	R16E
INSPIRATION 112	315	659			A MC 48262	19	T4S	R16E
INSPIRATION 113	316	132			A MC 48263	17	T4S	R16E
INSPIRATION 565	522	522			A MC 48264	19	T4S	R16E
WALLDUCE	181	126			A MC 48265	20	T4S	R16E
FRACTION NO. 1	192	146	192	285	A MC 48266	20	T4S	R16E

RECEIVED
 BLM AZ STATE OFFICE
 AUG - 4 11:05 AM '95
 PHOENIX, ARIZONA

45

EXHIBIT "A"

**Unpatented mining claims and mill sites located in Pinal County, Arizona.
 Mine: Christmas**

<u>NAME OF CLAIM</u>	<u>ORIGINAL RECORDATION</u>		<u>AMENDED RECORDATION</u>		<u>BLM SERIAL NO.</u>	<u>LEGAL DESCRIPTION</u>		
	<u>BOOK</u>	<u>PAGE</u>	<u>BOOK</u>	<u>PAGE</u>		<u>SEC.</u>	<u>TWP</u>	<u>RANGE</u>
P.S.F.	475	192			A MC 48270	21	T4S	R16E
Pinal 1	429	513	475	194	A MC 48276	21	T4S	R16E
Pinal 2	429	514	475	193	A MC 48277	21	T4S	R16E
Pinal 26	623	552			A MC 48301	28	T4S	R16E
Pinal 32	623	558			A MC 48307	21	T4S	R16E
Pinal 33	623	559			A MC 48308	21	T4S	R16E
Pinal 34	623	560			A MC 48309	21	T4S	R16E

RECEIVED
 B.L.M. AZ STATE OFFICE

2004 AUG -4 A 11: 05

PHOENIX, ARIZONA

EXHIBIT "A" (Continued)

NAME OF CLAIM	ORIGINAL RECORDATION		AMENDED RECORDATION		BLM SERIAL NO.	LEGAL DESCRIPTION		
	BOOK	PAGE	BOOK	PAGE		SEC.	TWP	RANGE
H.A.	48	180			A MC 48328	23	T4S	R15E
LITTLE EMMA	48	180			A MC 48329	23	T4S	R15E
PEDRO	48	181			A MC 48330	23	T4S	R15E
PLUG	48	181			A MC 48331	24	T4S	R15E
TICKET CHOPPER	48	181			A MC 48332	25	T4S	R15E
UNCLE DAN	48	182			A MC 48333	23	T4S	R15E
ATLAS	48	193			A MC 48334	23	T4S	R15E
ATLAS NO. 1	48	193			A MC 48335	23	T4S	R15E
ATLAS NO. 2	48	193			A MC 48336	23	T4S	R15E
BLAINE	48	194			A MC 48337	25	T4S	R15E
CALUMET	48	194			A MC 48338	25	T4S	R15E
COBRE HIERRO	48	194			A MC 48339	26	T4S	R15E
CUPRITE	48	195			A MC 48340	23	T4S	R15E
EMERALD	48	195			A MC 48341	27	T4S	R15E
GOV. CURTIN	48	195			A MC 48342	26	T4S	R15E
LORRAINE	48	196			A MC 48343	23	T4S	R15E
LOGAN	48	196			A MC 48344	23	T4S	R15E
O'CARROL	48	196			A MC 48345	26	T4S	R15E
OLD HAYSEED	48	197			A MC 48346	23	T4S	R15E
OXIDE	48	197			A MC 48347	25	T4S	R15E
MARYLAND	48	197			A MC 48348	26	T4S	R15E
MISSOURI	48	198			A MC 48349	25	T4S	R15E
RIDGE	48	198			A MC 48350	24	T4S	R15E
RINGTAIL SNORTER	48	198			A MC 48351	22	T4S	R15E
WAHOLOTE	48	199			A MC 48352	25	T4S	R15E
WHISTLER	48	199			A MC 48353	23	T4S	R15E
DISPATCHER	48	209			A MC 48354	25	T4S	R15E
COBRE RICO	48	23	48	215	A MC 48355	24	T4S	R15E
RIGHT ANGLE	48	28			A MC 48356	25	T4S	R15E
BLUE BIRD	48	22	42	138	A MC 48357	23	T4S	R15E
LOUIS	49	23			A MC 48358	23	T4S	R15E
FRONTIER	49	23			A MC 48359	24	T4S	R15E
ANGLES WHISPER	49	22			A MC 48360	25	T4S	R15E
SPION KOP	49	22			A MC 48361	25	T4S	R15E
IRON	49	22			A MC 48362	24	T4S	R15E
TORNADO	49	15			A MC 48363	26	T4S	R15E
BISCUIT	49	15			A MC 48364	26	T4S	R15E
SLEEPING BEAUTY	49	15			A MC 48365	26	T4S	R15E
WILD WEST	49	14			A MC 48366	26	T4S	R15E
MID WEST	49	14			A MC 48367	26	T4S	R15E
WAY UP	48	29	42	144	A MC 48368	24	T4S	R15E
STEMWINDER	48	29	42	143	A MC 48369	24	T4S	R15E
QUARTZITE	48	27	42	142	A MC 48370	23	T4S	R15E
PIRATE	48	27	386	770	A MC 48371	26	T4S	R15E
JUNCTION	48	24	42	140	A MC 48372	23	T4S	R15E

RECEIVED
 BLM, AZ STATE OFFICE
 AUG - 4 - 11:05
 PHOENIX, ARIZONA

45

EXHIBIT "A" (Continued)

NAME OF CLAIM	ORIGINAL RECORDATION		AMENDED RECORDATION		BLM SERIAL NO.	LEGAL DESCRIPTION		
	BOOK	PAGE	BOOK	PAGE		SEC.	TWP	RANGE
GRAND VIEW	48	24	42	139	A MC 48373	26	T4S	R15E
COLORADO	49	23			A MC 48374	24	T4S	R15E
NATIONAL	49	24			A MC 48375	24	T4S	R15E
BANK	49	24			A MC 48376	24	T4S	R15E
PALO CHRISTIE	49	24			A MC 48377	24	T4S	R15E
CEDRO	49	25			A MC 48378	24	T4S	R15E
ALASKA	49	25			A MC 48379	24	T4S	R15E
LU LU	49	25			A MC 48380	23	T4S	R15E
FRATION	49	26			A MC 48381	25	T4S	R15E
POLECAT	49	26			A MC 48382	24	T4S	R15E
PALMETTO	49	26			A MC 48383	24	T4S	R15E
OUT-LOOK	49	28			A MC 48384	23	T4S	R15E
CRACKER	49	29			A MC 48385	25	T4S	R15E
QUAIL	49	29			A MC 48386	24	T4S	R15E
SAMPLE	49	29			A MC 48387	23	T4S	R15E
CORAL	49	30			A MC 48388	26	T4S	R15E
VERITAS	49	30			A MC 48389	26	T4S	R15E
HARVARD	49	30			A MC 48390	26	T4S	R15E
FRONTSIDE	49	31			A MC 48391	25	T4S	R15E
RATTLER	119	333			A MC 48392	26	T4S	R15E
RATTLER EXTENSION 1	273	708			A MC 48393	26	T4S	R15E
RATTLER EXTENSION 2	273	709			A MC 48394	26	T4S	R15E
RATTLER EXTENSION 3	273	710			A MC 48395	26	T4S	R15E
RATTLER EXTENSION 4	273	711			A MC 48396	27	T4S	R15E
RATTLER EXTENSION 5	273	712			A MC 48397	26	T4S	R15E
RATTLER EXTENSION 6	273	713			A MC 48398	27	T4S	R15E
RATTLER EXTENSION 7	273	714			A MC 48399	26	T4S	R15E
FRACTION NO. 2	244	24			A MC 48400	23	T4S	R15E
OC - AC 98	763	140			A MC 294310	28	T4S	R16E
OC - AC 99	763	142			A MC 294311	33	T4S	R16E
OC - AC 100	763	144			A MC 294312	33	T4S	R16E
OC - AC 101	763	146			A MC 294313	33	T4S	R16E
OC - AC 102	763	148			A MC 294314	28	T4S	R16E
CCMC 86	763	869			A MC 294786	4	T4S	R16E
CCMC 129	886	99			A MC 325261	5	T4S	R16E
CCMC 131	886	105			A MC 325263	4	T4S	R16E
CCMC 132	886	108			A MC 325264	4	T4S	R16E
CCMC 133	886	111			A MC 325265	4	T4S	R16E
CCMC 134	886	114			A MC 325266	4	T4S	R16E
CCMC 135	886	117			A MC 325267	4	T4S	R16E
CCMC 136	886	120			A MC 325268	4	T4S	R16E
CCMC 137	886	123			A MC 325269	4	T4S	R16E
CCMC 138	886	126			A MC 325270	4	T4S	R16E
CCMC 139	886	129			A MC 325271	4	T4S	R16E
CCMC 140	886	132			A MC 325272	4	T4S	R16E

RECEIVED

2004 AUG - 4 A 11: 05

PHOENIX, ARIZONA

B.L.M. AZ STATE OFFICE 0488

45

United States Department of the Interior
Bureau of Land Management
 BUSINESS & SUPPORT SVCS DIV
 222 N CENTRAL AVE
 PHOENIX, AZ 85004 -2203
 Phone: (602) 417-9200

Receipt	
No:	921110

Transaction #: 955187
Date of Transaction: 08/04/2004

CUSTOMER: PHELPS DODGE CORP
 ONE N CENTRAL AVE
 17TH FLOOR
 PHOENIX,AZ 85004

LINE #	QTY	DESCRIPTION	REMARKS	UNIT PRICE	TOTAL
1	1.00	LOCATABLE MINERALS / MINING CLAIMS-NOT NEW-UNADJUD,ONE AUTH NO. ONLY / MINING CLAIM MONEY RECEIVED (455) CASES: AMC48168/\$42125.00	MAINT 2005 (337)	- n/a -	42125.00
TOTAL:					\$42,125.00

PAYMENT INFORMATION			
1	AMOUNT:	\$42,125.00	POSTMARKED: N/A
	TYPE:	CHECK	RECEIVED: 08/04/2004
	CHECK NO:	224662	
	NAME:	PHELPS DODGE CORP ONE N CENTRAL AVE 17TH FLOOR PHOENIX AZ 85004	

REMARKS

This receipt was generated by the automated BLM Collections and Billing System and is a paper representation of a portion of the official electronic record contained therein.

AMC 48023

MAINTENANCE FEE PAYMENT

Mining Claim Maintenance Fee Payment of \$100 per claim or site is due on or before September 1, 2004, in lieu of assessment work for the upcoming assessment year beginning September 1 of the year noted above.

BUREAU OF LAND MANAGEMENT
ARIZONA STATE OFFICE
222 NORTH CENTRAL AVENUE
PHOENIX, AZ 85004
602-417-9200
www.az.blm.gov

FOR BLM USE ONLY	
NO. OF CLAIMS: <u>10</u>	X \$ 100 ¹²⁵ = \$ <u>1250</u>
CHECK NO: _____	INIT: <u>TR</u>

BLM SERIAL NUMBERS	NAME OF CLAIMS/SITES	COUNTY RECORDER'S DATA	
		Original	Amended
1. AMC <u>48409</u>	<u>Emma</u>	<u>9321</u>	<u>48 148</u>
2. AMC <u>48410</u>	<u>Flora</u>	<u>8448</u>	<u>48 149</u>
3. AMC <u>48411</u>	<u>Great North</u>	<u>8473</u>	<u>48 150</u>
4. AMC <u>48414</u>	<u>Lizzie</u>	<u>8430</u>	<u>48 154</u>
5. AMC <u>48415</u>	<u>Iron Cap</u>	<u>8322</u>	<u>48 153</u>
6. AMC <u>48416</u>	<u>Long Fellow</u>	<u>8429</u>	<u>48 155</u>
7. AMC <u>48417</u>	<u>Mountain View</u>	<u>8473</u>	<u>48 156</u>
8. AMC <u>48421</u>	<u>79 mine</u>	<u>91232</u>	<u>48 161</u>
9. AMC <u>48422</u>	<u>79 mine No. 2</u>	<u>9320</u>	<u>48 162</u>
10. AMC <u>48423</u>	<u>79 mine No. 3</u>	<u>9320</u>	<u>48 163</u>

List additional claims on the reverse side of this form.

CHECK HERE IF THIS IS A CHANGE OF ADDRESS

CLAIMANT'S NAME: John Callahan / Attn. George Godas
ADDRESS: 5320 N. Whispering Hills Lane
CITY: Tucson STATE: AZ ZIP: 85704
PHONE: 520 888 3302

Signature: [Signature] Date: 7/30/04

To record with the County, one claimant or agent must sign.

RECEIVED
BLM. AZ STATE OFFICE
2004 JUL 30 A 9:41
PHOENIX, ARIZONA
BLM DATE STAMP

PRIVACY ACT STATEMENT - This information is being collected pursuant to 30 U.S.C. 28, 43 CFR 3833.2, and ARS 27-208, in compliance with the laws of the USDI, Bureau of Land Management, and the State of Arizona. The purpose of this collection is to facilitate processing of claims or applications. This form is covered by Privacy Act Notice #INTERIOR/LLM-32 and is subject to the routine uses stated in that notice. Privacy Act Notice #INTERIOR/LLM-32 is available at the BLM Arizona State Office. This form may be locally reproduced.

ENTERED IN COMPUTER

11/16/04 MCH

AZ-3833-1 (12/2003)

- 11. AMC _____
- 12. AMC _____
- 13. AMC _____
- 14. AMC _____
- 15. AMC _____
- 16. AMC _____
- 17. AMC _____
- 18. AMC _____
- 19. AMC _____
- 20. AMC _____

43 CFR 3833.0-5(e) (August 30, 1994) requires that the names of all of the owners and their current addresses shall be identified on all instruments required to be recorded or filed by regulation, 43 CFR Subpart 3833.

NAME: _____ ADDRESS: _____

CITY: _____ STATE : _____ ZIP: _____ **CHANGE OF ADDRESS**

NAME: _____ ADDRESS: _____

CITY: _____ STATE : _____ ZIP: _____ **CHANGE OF ADDRESS**

NAME: _____ ADDRESS: _____

CITY: _____ STATE : _____ ZIP: _____ **CHANGE OF ADDRESS**

NAME: _____ ADDRESS: _____

CITY: _____ STATE : _____ ZIP: _____ **CHANGE OF ADDRESS**

NAME: _____ ADDRESS: _____

CITY: _____ STATE : _____ ZIP: _____ **CHANGE OF ADDRESS**

NAME: _____ ADDRESS: _____

CITY: _____ STATE : _____ ZIP: _____ **CHANGE OF ADDRESS**

NAME: _____ ADDRESS: _____

CITY: _____ STATE : _____ ZIP: _____ **CHANGE OF ADDRESS**

FOR BLM USE ONLY	
DATE ENTERED INTO COMPUTER:	_____
INITIALS:	_____ VERIFIED: _____

PRIVACY ACT STATEMENT – This information is being collected pursuant to 30 U.S.C. 28, 43 CFR 3833.2, and ARS 27-208, in compliance with the laws of the USDI, Bureau of Land Management, and the State of Arizona. The purpose of this collection is to facilitate processing of claims or applications. This form is covered by Privacy Act Notice #INTERIOR/LLM-32 and is subject to the routine uses stated in that notice. Privacy Act Notice #INTERIOR/LLM-32 is available at the BLM Arizona State Office. This form may be locally reproduced. AZ-3833-1 (12/2003)

United States Department of the Interior
Bureau of Land Management
 BUSINESS & SUPPORT SVCS DIV
 222 N CENTRAL AVE
 PHOENIX, AZ 85004 -2203
 Phone: (602) 417-9200

Receipt	
No:	918426

Transaction #: 952453
Date of Transaction: 07/30/2004

CUSTOMER:	JOHN CALLAHAN 5320 WHISPERING HILLS LN TUCSON,AZ 85704
------------------	--

LINE #	QTY	DESCRIPTION	REMARKS	UNIT PRICE	TOTAL
1	1.00	LOCATABLE MINERALS / MINING CLAIMS-NOT NEW-UNADJUD,ONE AUTH NO. ONLY / MINING CLAIM MONEY RECEIVED (455) CASES: AMC48409/\$1250.00	MAINT 2005 - 10	- n/a -	1250.00
TOTAL:					\$1,250.00

PAYMENT INFORMATION			
1	AMOUNT:	\$1,250.00	POSTMARKED: N/A
	TYPE:	CHECK	RECEIVED: 07/30/2004
	CHECK NO:	996	
	NAME:	CALLAHAN, JOHN 5320 WHISPERING HILLS LN TUCSON AZ 85704	

REMARKS

This receipt was generated by the automated BLM Collections and Billing System and is a paper representation of a portion of the official electronic record contained therein.

John Callahan / George Godas
 5320 N. Whispering Hills Ln.
 Tucson AZ 85704

Gila County, AZ
 Linda Haught Ortega, Recorder
 08/29/2003
 02:31PM
 Doc Code: FR

Doc Id: 2003-015238
 Receipt #: 17280
 Rec Fee: 13.00

JOHN CALLAHAN



Gila County, AZ

FR

2003-015238

Page: 1 of 3
 08/29/2003 02:31P
 13.00

MAINTENANCE FEE PAYMENT

Mining Claim Maintenance Fee Payment of \$100 per claim or site is due on or before September 1, 2003, in lieu of assessment work for the upcoming assessment year beginning September 1 of the year noted above.

BUREAU OF LAND MANAGEMENT
 ARIZONA STATE OFFICE
 222 NORTH CENTRAL AVENUE
 PHOENIX, AZ 85004
 602-417-9200
 www.az.blm.gov

FOR BLM USE ONLY	
NO. OF CLAIMS: <u>10</u>	X \$100 = \$ <u>1000</u>
RECEIPT NO: _____	CHECK NO: _____
INIT: <u>TR</u>	_____

BLM SERIAL NUMBERS	NAME OF CLAIMS/SITES	COUNTY BOOK/DOCKET & PAGE OR FEE NUMBER	
		original	Amended
1. AMC 48409	Femme	9321	48 148
2. AMC 48410	Flora	8448	48 149
3. AMC 48411	Great North	8473	48 150
4. AMC 48414	Lizzie	8430	48 154
5. AMC 48415	Iron Cap	8322	48 153
6. AMC 48416	Long Fellow	8429	48 155
7. AMC 48417	Mountain View	8473	48 156
8. AMC 48421	79 mine	1232	48 161
9. AMC 48422	79 mine No. 2	9320	48 162
10. AMC 48423	79 mine No. 3	9320	48 163

T. 4 S.
 R. 15 E.

List additional claims on the reverse side of this form.

CHECK HERE IF THIS IS A CHANGE OF ADDRESS -

CLAIMANT'S NAME: John Callahan / Mr. George Godas

ADDRESS: 5320 N. Whispering Hills Ln

CITY: Tucson STATE: AZ ZIP: 85704

PHONE: 520 888 3302

Signature: John Callahan

ARIZONA STATE OFFICE
 PHOENIX, ARIZONA

To record with the County, one claimant or an agent must sign.

2003 SEP 25 A 10:20

RECEIVED
 BUREAU OF LAND MANAGEMENT

RECEIVED
 BLM AZ STATE OFFICE
 2003 AUG 29 A 11:00
 PHOENIX, ARIZONA
 BLM DATE STAMP

AMC 48023
 AMC 327462

MAINTENANCE FEE PAYMENT

Mining Claim Maintenance Fee Payment of \$100 per claim or site is due on or before September 1, 2003, in lieu of assessment work for the upcoming assessment year beginning September 1 of the year noted above.

BUREAU OF LAND MANAGEMENT
 ARIZONA STATE OFFICE
 222 NORTH CENTRAL AVENUE
 PHOENIX, AZ 85004
 602-417-9200
 www.az.blm.gov

FOR BLM USE ONLY	
NO. OF CLAIMS: <u>10</u>	X \$100 = \$ <u>1000</u>
RECEIPT NO: _____	CHECK NO: _____
INIT: <u>TR</u>	

BLM SERIAL NUMBERS	NAME OF CLAIMS/SITES	COUNTY BOOK/DOCKET & PAGE OR FEE NUMBER	
		original	Amended
1. AMC <u>48409</u>	<u>Fumme</u>	<u>9321</u>	<u>48 148</u>
2. AMC <u>48410</u>	<u>Flora</u>	<u>8448</u>	<u>48 149</u>
3. AMC <u>48411</u>	<u>Great North</u>	<u>8473</u>	<u>48 150</u>
4. AMC <u>48414</u>	<u>Lizzie</u>	<u>8430</u>	<u>48 154</u>
5. AMC <u>48415</u>	<u>Iron Cap</u>	<u>8322</u>	<u>48 153</u>
6. AMC <u>48416</u>	<u>Long Fellow</u>	<u>8429</u>	<u>48 155</u>
7. AMC <u>48417</u>	<u>Mountain View</u>	<u>8473</u>	<u>48 156</u>
8. AMC <u>48421</u>	<u>79 mine</u>	<u>1232</u>	<u>48 161</u>
9. AMC <u>48422</u>	<u>79 mine No. 2</u>	<u>9320</u>	<u>48 162</u>
10. AMC <u>48423</u>	<u>79 mine No. 3</u>	<u>9320</u>	<u>48 163</u>

List additional claims on the reverse side of this form.

CHECK HERE IF THIS IS A CHANGE OF ADDRESS

CLAIMANT'S NAME: John Callahan / Ath. George Godes
 ADDRESS: 5320 N. Whispering Hills Ln
 CITY: Tucson STATE: AZ ZIP: 85704
 PHONE: 520 888 3302

Signature: John Callahan

To record with the County, one claimant or an agent must sign.

RECEIVED
 B.L.M. AZ STATE OFFICE
 PHOENIX, ARIZONA
 2003 AUG 29 A 11:00

BLM DATE STAMP

ENTER DATE HERE
9/29/03 TR

- 11. AMC _____
- 12. AMC _____
- 13. AMC _____
- 14. AMC _____
- 15. AMC _____
- 16. AMC _____
- 17. AMC _____
- 18. AMC _____
- 19. AMC _____
- 20. AMC _____

43 CFR 3833.0-5(e) (August 30, 1994) requires that the names of all of the owners and their current addresses shall be identified on all instruments required to be recorded or filed by the regulation, 43 CFR Subpart 3833.

NAME: _____ ADDRESS: _____
 CITY: _____ STATE: _____ ZIP: _____ IS THIS A NEW ADDRESS ..

NAME: _____ ADDRESS: _____
 CITY: _____ STATE: _____ ZIP: _____ IS THIS A NEW ADDRESS ..

NAME: _____ ADDRESS: _____
 CITY: _____ STATE: _____ ZIP: _____ IS THIS A NEW ADDRESS ..

NAME: _____ ADDRESS: _____
 CITY: _____ STATE: _____ ZIP: _____ IS THIS A NEW ADDRESS ..

NAME: _____ ADDRESS: _____
 CITY: _____ STATE: _____ ZIP: _____ IS THIS A NEW ADDRESS ..

NAME: _____ ADDRESS: _____
 CITY: _____ STATE: _____ ZIP: _____ IS THIS A NEW ADDRESS ..

NAME: _____ ADDRESS: _____
 CITY: _____ STATE: _____ ZIP: _____ IS THIS A NEW ADDRESS ..

NAME: _____ ADDRESS: _____
 CITY: _____ STATE: _____ ZIP: _____ IS THIS A NEW ADDRESS ..

January 30, 2003

FOR BLM USE ONLY	
DATE ENTERED INTO COMPUTER:	_____
INITIALS:	_____ VERIFIED: _____

MAINTENANCE FEE PAYMENT

Mining Claim Maintenance Fee Payment of \$100 per claim or site is due on or before September 1, 2003, in lieu of assessment work for the upcoming assessment year beginning September 1 of the year noted above.

BUREAU OF LAND MANAGEMENT
 ARIZONA STATE OFFICE
 222 NORTH CENTRAL AVENUE
 PHOENIX, AZ 85004
 602-417-9200
 www.az.blm.gov

FOR BLM USE ONLY	
NO. OF CLAIMS: <u>1</u>	X \$100 = \$ <u>100</u>
RECEIPT NO: _____	CHECK NO: _____
INIT: <u>TR</u>	

BLM SERIAL NUMBERS	NAME OF CLAIMS/SITES	COUNTY BOOK/DOCKET & PAGE OR FEE NUMBER
1. AMC	<u>327469 WESTERN UNION</u>	<u>MOHAVE (FE # 94-71923)</u>
2. AMC	_____	_____
3. AMC	_____	_____
4. AMC	_____	_____
5. AMC	_____	_____
6. AMC	_____	_____
7. AMC	_____	_____
8. AMC	_____	_____
9. AMC	_____	_____
10. AMC	_____	_____

List additional claims on the reverse side of this form.

CHECK HERE IF THIS IS A CHANGE OF ADDRESS

CLAIMANT'S NAME: GEORGE GODAS
 ADDRESS: 6304 S. CLARK DR.
 CITY: TEMPE STATE: AZ ZIP: 85283-3207
 PHONE: 480-820-3067

RECEIVED
 B.L.M. AZ STATE OFFICE
 2003 AUG 29 A 11: 03
 PHOENIX, ARIZONA
 BLM DATE STAMP

Signature: *George Godas*

To record with the County, one claimant or an agent must sign.

ENTERED 9/29/03 MEX ✓
TES

- 11. AMC _____
- 12. AMC _____
- 13. AMC _____
- 14. AMC _____
- 15. AMC _____
- 16. AMC _____
- 17. AMC _____
- 18. AMC _____
- 19. AMC _____
- 20. AMC _____

43 CFR 3833.0-5(e) (August 30, 1994) requires that the names of all of the owners and their current addresses shall be identified on all instruments required to be recorded or filed by the regulation, 43 CFR Subpart 3833.

NAME: _____ ADDRESS: _____
 CITY: _____ STATE: _____ ZIP: _____ IS THIS A NEW ADDRESS ..

NAME: _____ ADDRESS: _____
 CITY: _____ STATE: _____ ZIP: _____ IS THIS A NEW ADDRESS ..

NAME: _____ ADDRESS: _____
 CITY: _____ STATE: _____ ZIP: _____ IS THIS A NEW ADDRESS ..

NAME: _____ ADDRESS: _____
 CITY: _____ STATE: _____ ZIP: _____ IS THIS A NEW ADDRESS ..

NAME: _____ ADDRESS: _____
 CITY: _____ STATE: _____ ZIP: _____ IS THIS A NEW ADDRESS ..

NAME: _____ ADDRESS: _____
 CITY: _____ STATE: _____ ZIP: _____ IS THIS A NEW ADDRESS ..

NAME: _____ ADDRESS: _____
 CITY: _____ STATE: _____ ZIP: _____ IS THIS A NEW ADDRESS ..

NAME: _____ ADDRESS: _____
 CITY: _____ STATE: _____ ZIP: _____ IS THIS A NEW ADDRESS ..

January 30, 2003

FOR BLM USE ONLY	
DATE ENTERED INTO COMPUTER:	_____
INITIALS:	_____ VERIFIED: _____

**United States Department of the Interior
Bureau of Land Management**

BUSINESS & SUPPORT SVCS DIV
222 N CENTRAL AVE
PHOENIX, AZ 85004 -2203
Phone: (602) 417-9200

Receipt

No: 741948

Transaction #: 771507
Date of Transaction: 08/29/2003
CUSTOMER: JOHN CALLAHAN 5320 WHISPERING HILLS LN TUCSON,AZ 85704

LINE #	QTY	DESCRIPTION	REMARKS	UNIT PRICE	TOTAL
1	1.00	LOCATABLE MINERALS / MINING CLAIMS-NOT NEW-UNADJUD,ONE AUTH NO. ONLY / MINING CLAIM MONEY RECEIVED (455) CASES: AMC327462/\$1100.00	MAINT 2004 (11)	- n/a -	1100.00
TOTAL:					\$1,100.00

PAYMENT INFORMATION					
1	AMOUNT:	\$600.00	POSTMARKED:	N/A	
	TYPE:	CHECK	RECEIVED:	08/29/2003	
	CHECK NO:	913			
	NAME:	GODAS, GEORGE 6304 S CLARK DR TUCSON AZ 85283			
2	AMOUNT:	\$500.00	POSTMARKED:	N/A	
	TYPE:	CHECK	RECEIVED:	08/29/2003	
	CHECK NO:	913			
	NAME:	CALLAHAN, JOHN 5320 WHISPERING HILLS LN TUCSON AZ 85704			

REMARKS

This receipt was generated by the automated BLM Collections and Billing System and is a paper representation of a portion of the official electronic record contained therein.

Amc 66892
Amc -48023
Amc 314545


111 claims @ \$100
\$11,100.00 (72)
August 26, 2003

Mining Claims Section
Arizona State Office
Bureau of Land Management
Department of the Interior
222 North Central Avenue
Phoenix, AZ 85004-2203

RECEIVED
B.L.M. AZ STATE OFFICE
2003 AUG 26 P 12:23
PHOENIX, ARIZONA

**Notice of Intent to Hold and
Payment of Annual Claim Maintenance Fees
Gila County, Ray Complex**

This will serve as notice that ASARCO Incorporated, whose address for purposes of this filing is P.O. Box 5747, Tucson, Arizona 85703-0747, intends to hold the mining claims and/or mill sites described in Exhibit A attached hereto for the assessment year ending at 12 o'clock, noon, on September 1, 2004, by payment of the annual claim maintenance fee of \$100 per claim or site. Payment of such amount is made herewith for such assessment year for each of the claims and sites the name and BLM serial number of which, and the book and page or index number of recording of the location notice in the official records of Gila County, Arizona, of which are set forth in Exhibit A attached hereto and by this reference incorporated herein.



Henry G. Kreis
Henry G. Kreis
Property Manager
Telephone: (520) 798-7717

State of Arizona)
) ss.
County of Pima)

TES
9/30/03
ENTERED INTO COMPUTER

The foregoing instrument was acknowledged before me on the 26th day of August, 2003, by Henry G. Kreis, as agent for ASARCO Incorporated, a New Jersey corporation, on behalf of the corporation.

Debora Huerta
Notary Public

TES

EXHIBIT A

Page 1 of 5

Unpatented Mining Claims : Banner Mining District : Gila, County, AZ

<u>Claim</u>	<u>Book or Docket</u>	<u>Page</u>	<u>BLM Serial No.</u>
Steamboat 1	829	934-36	314545
Steamboat 2	829	937-39	314546
Steamboat 3	829	940-42	314547
Steamboat 4	829	943-45	314548
Steamboat 5	829	946-48	314549
Steamboat 6	829	949-51	314550
Steamboat 7	829	952-54	314551
Steamboat 8	829	955-57	314552
Steamboat 9	829	958-60	314553
Steamboat 10	829	961-63	314554
Steamboat 11	829	964-66	314555
Steamboat 12	829	967-69	314556
Steamboat 13	829	970-72	314557
Steamboat 14	829	973-75	314558
Steamboat 15	829	976-78	314559
Steamboat 16	829	979-81	314560
Steamboat 17	829	982-84	314561
Steamboat 18	829	985-87	314562
Steamboat 19	829	988-90	314563
Steamboat 20	829	991-93	314564
Steamboat 21	829	994-96	314565
Steamboat 22	829	997-99	314566
Steamboat 23	829	1000-02	314567
Steamboat 24	830	1001-03	314568
Steamboat 25	830	1004-06	314569
Steamboat 26	830	1007-09	314570
Steamboat 34	830	31-33	314578
Steamboat 35	830	54-56	314579
Steamboat 36	830	37-39	314580
Steamboat 37	830	40-42	314581
Steamboat 38	830	43-45	314582
Steamboat 39	830	46-48	314583
Steamboat 40	830	49-51	314584
Steamboat 41	830	52-54	314585
Steamboat 42	830	55-57	314586
Steamboat 43	830	58-60	314587

PHOENIX, ARIZONA

2003 AUG 26 P 12: 23

RECEIVED
B.L.M. AZ STATE OFFICETR
36

EXHIBIT A

Unpatented Mining Claims : Banner Mining District : Gila, County, AZ

<u>Claim</u>	<u>Book or Docket</u>	<u>Page</u>	<u>BLM Serial No.</u>
Steamboat 44	830	61-63	314588
Steamboat 45	830	64-66	314589
Steamboat 46	830	67-69	314590
Steamboat 47	830	70-72	314591
Steamboat 48	830	73-75	314592
Steamboat 49	830	76-78	314593
Steamboat 50	830	79-81	314594
Steamboat 51	830	82-84	314595
Steamboat 52	830	85-87	314596
Steamboat 53	830	88-90	314597
Steamboat 54	830	91-93	314598
Steamboat 55	830	94-96	314599
Steamboat 56	830	97-99	314600
Steamboat 57	830	100-02	314601
Steamboat 58	830	103-05	314602
Steamboat 59	830	106-08	314603
Steamboat 60	830	109-111	314604
Steamboat 61	830	112-14	314605
Steamboat 62	830	115-17	314606
Steamboat 63	830	118-20	314607
Steamboat 64	830	121-23	314608
Steamboat 65	830	124-26	314609
Steamboat 66	830	127-29	314610
Steamboat 67	830	130-32	314611
Steamboat 68	830	133-35	314612
Steamboat 69	830	136-38	314613

Chilito No. 1	47, Mines	577	66991
Amended	225	136	
Chilito No. 2	47, Mines	580	66992
Amended	225	137	
Cobre Verde No. 8	41, Mines	464	66993
(Chilito No. 3)	42, Mines	244	
Amended	224	334	

RECEIVED
 B.L.M. AZ STATE OFFICE
 2003 AUG 26 P 12: 23
 PHOENIX, ARIZONA

TR
 29

EXHIBIT A

Unpatented Mining Claims : Banner Mining District : Gila, County, AZ

<u>Claim</u>	<u>Book or Docket</u>	<u>Page</u>	<u>BLM Serial No.</u>
Amended	225	138	
Chilito No. 4	47, Mines	578	66994
Amended	225	139	
Chilito No. 41	225	170	66995
Steamboat 27	830	10-12	314571
Steamboat 28	830	13-15	314572
Steamboat 29	830	16-18	314573
Steamboat 30	830	19-21	314574
Steamboat 31	830	22-24	314575
Steamboat 32	830	25-27	314576
Steamboat 33	830	28-30	314577

Porphyry	48	158	48401
Quartzite	48	158	48402
Black Copper	8	454	48405
Amended	48	144	
Blue Copper	8	454	48406
Amended	48	145	
Keystone	8	512	48413
Amended	48	152	
North Star	8	429	48418
Amended	48	157	
Senator	8	455	48420
Amended	48	160	
Tip Top	16	118	48428
Amended	48	166	
Chilito No. 6	47, Mines	581	66996
Amended	42, Mines		
Amended	225	140	
Chilito No. 7	47, Mines	582	66997
Amended	42, Mines		
Amended	225	141	
Chilito No. 8	47, Mines	583	66998
Amended	225	142	
Copper Glance No. 1 (Chilito 12)	41, Mines	464	66999

RECEIVED
BLM, AZ STATE OFFICE
2003 AUG 26 P 12: 23
PHOENIX, ARIZONA

(12)

EXHIBIT A

Unpatented Mining Claims : Banner Mining District : Gila, County, AZ

<u>Claim</u>	<u>Book or Docket</u>	<u>Page</u>	<u>BLM Serial No.</u>
Amended	42, Mines	246	
Amended	225	145	
Copper Glance No. 2 (Chilito 13)	41, Mines	465	67000
Amended	42, Mines	247	
Amended	225	146	
Two Bridges (Chilito 14)	47, Mines	559	67001
Amended	42, Mines	248	
Amended	225	147	
Evener (Chilito 15)	47, Mines	560	67002
Amended	42, Mines	249	
Amended	225	148	
Copper Glance No. 7 (Chilito 19)	41, Mines	466	67003
Amended	42, Mines	250	
Amended	225	149	
Chilena No. 3 (Chilito 29)	47, Mines	556	67004
Amended	42, Mines	260	
Amended	225	159	
Chilena No. 4 (Chilito 30)	47, Mines	557	67005
Amended	42, Mines	261	
Amended	225	160	
Chilena No. 5 (Chilito 32)	47, Mines	558	67006
Amended	42, Mines	262	
Amended	225	161	
Chilena No. 2 (Chilito 33)	47, Mines	555	67007
Amended	42, Mines	263	
Amended	225	162	
Chilito No. 42	238	465	67008
Ethel	41, Mines	12	67009

PHOENIX, ARIZONA

2003 AUG 26 P 12: 23

RECEIVED
B.L.M. AZ STATE OFFICE

10 TR

EXHIBIT A

Unpatented Mining Claims : Banner Mining District : Gila, County, AZ

<u>Claim</u>	<u>Book or Docket</u>	<u>Page</u>	<u>BLM Serial No.</u>
Spring	47, Mines	121	67010
Drusilla	47, Mines	93	67011
Fanny	47, Mines	94	67012.

Black Eagle No. 1	49, Mines	550	67014
Black Eagle No. 2	49, Mines	550	67015
Black Eagle No. 3	49, Mines	551	67016
Black Eagle No. 4	49, Mines	551	67017
Black Eagle No. 5	49, Mines	551	67018
Black Eagle No. 6	49, Mines	552	67019
Fraction No. 6	160	511	67020
Amended	226	538	
Amended	250	456	
Chilito No. 9	47, Mines	586	67013
Amended	224	335	
Amended	225	143	

Dick No. 17	62	354	67021
Dick No. 18	62	355	67022
Dick No. 19	62	356	67023
Dick No. 20	62	357	67024

RECEIVED
B.L.M. AZ STATE OFFICE
2001 AUG 26 P 12: 23
PHOENIX, ARIZONA

**United States Department of the Interior
Bureau of Land Management**

BUSINESS & SUPPORT SVCS DIV
222 N CENTRAL AVE
PHOENIX, AZ 85004 -2203
Phone: (602) 417-9200

Receipt

No: 738819

Transaction #: 768345
Date of Transaction: 08/26/2003

CUSTOMER: ASARCO
BOX 5747
TUCSON, AZ 85703

LINE #	QTY	DESCRIPTION	REMARKS	UNIT PRICE	TOTAL
1	1.00	LOCATABLE MINERALS / MINING CLAIMS-NOT NEW-UNADJUD, ONE AUTH NO. ONLY / MINING CLAIM MONEY RECEIVED (455) CASES: AMC314545/\$11100.00	MAINT 2004 (111)	- n/a -	11100.00
TOTAL:					\$11,100.00

PAYMENT INFORMATION					
1	AMOUNT:	\$11,100.00	POSTMARKED:	N/A	
	TYPE:	CHECK	RECEIVED:	08/26/2003	
	CHECK NO:	72809			
	NAME:	ASARCO BOX 5747 TUCSON AZ 85703			

REMARKS

This receipt was generated by the automated BLM Collections and Billing System and is a paper representation of a portion of the official electronic record contained therein.

LEAD FILE NUMBERS

AMC 35792, AMC 39092, AMC 48023, AMC 49212, AMC 52072
 AMC 97784, AMC 131760, AMC 265777, AMC 293003
 AMC 299053, AMC 303011, AMC 308180, AMC 309608,
 AMC 312258, AMC 327648, AMC 330826, AMC 333428

AMC NUMBER(S)	AMOUNT
35795-35799	500 ⁰⁰
35802-35805	400 ⁰⁰
35817-35819	300 ⁰⁰
35822-35823	200 ⁰⁰
35826-35829	400 ⁰⁰
35827-35850	1400 ⁰⁰
39092-39114	2300 ⁰⁰
39137-39138	200 ⁰⁰
39144-39145	200 ⁰⁰
39162-39163	200 ⁰⁰
39165-39191	2700 ⁰⁰
48124-48129	600 ⁰⁰
49306	100 ⁰⁰
49308	100 ⁰⁰
49312-49314	300 ⁰⁰
49316	100 ⁰⁰
49318-49320	300 ⁰⁰
49329	100 ⁰⁰
49332-49368	3700 ⁰⁰
49373	100 ⁰⁰
49375-49383	900 ⁰⁰
TOTAL:	\$15,100⁰⁰

AMC NUMBER(S)	AMOUNT
49385, 49409-49434	2700 ⁰⁰
49436-49438	300 ⁰⁰
49453	100 ⁰⁰
49476-49478	300 ⁰⁰
49486-49492	700 ⁰⁰
49498-49504	700 ⁰⁰
49511-49513	300 ⁰⁰
49524-49527	400 ⁰⁰
49535-49539	500 ⁰⁰
49542-49544	300 ⁰⁰
49577-49624	4800 ⁰⁰
51319-51326	800 ⁰⁰
52072-52084	1300 ⁰⁰
52088	100 ⁰⁰
52090-52097	800 ⁰⁰
52103-52116	1400 ⁰⁰
52121-52124	400 ⁰⁰
52126	100 ⁰⁰
52132-52134	300 ⁰⁰
52138	100 ⁰⁰
52141	100 ⁰⁰
TOTAL:	\$16,500⁰⁰

\$31,600

LEAD FILE NUMBERS

AMC NUMBER(S)	AMOUNT
52172-52185	1400 ⁰⁰
52188	100 ⁰⁰
52190	100 ⁰⁰
52192	100 ⁰⁰
52194-52195	200 ⁰⁰
52197-52198	200 ⁰⁰
52202-52210	800 ⁰⁰
52212	100 ⁰⁰
52215	100 ⁰⁰
52217	100 ⁰⁰
52220-52224	500 ⁰⁰
52226-52242	1700 ⁰⁰
52246-52248	200 ⁰⁰
52259-52264	600 ⁰⁰
97788-97793	600 ⁰⁰
131768-131769	200 ⁰⁰
265777	100 ⁰⁰
293003	100 ⁰⁰
299053-299072	2000 ⁰⁰
303011	100 ⁰⁰
308180-308181	200 ⁰⁰
TOTAL:	\$ 9600⁰⁰

AMC NUMBER(S)	AMOUNT
309608	100 ⁰⁰
312253-312262	500 ⁰⁰
327648-327655	800 ⁰⁰
327657-327753	9700 ⁰⁰
327755-327805	5100 ⁰⁰
327810-327822	1300 ⁰⁰
327827-327841	1500 ⁰⁰
327843-327852	1000 ⁰⁰
327854-327855	200 ⁰⁰
320826	100 ⁰⁰
320824	100 ⁰⁰
333430-333439	900 ⁰⁰
333443-333444	200 ⁰⁰
TOTAL:	\$21500⁰⁰

4 = 1100

627100 = 62700



Phelps Dodge Corporation One North Central Avenue, Phoenix, AZ 85004 • (602) 366-8100

August 7, 2003

Bureau of Land Management
Department of the Interior
222 North Central Avenue
Phoenix, Arizona 85004-2203

Re: 2003/2004 Maintenance Fees for Unpatented Mining Claims
Phelps Dodge Miami, Inc., formerly known as Cyprus Miami Mining Corporation

Dear Sir or Madam:

Enclosed is our notice to retain and maintain the 627 unpatented lode claims and/or mill sites listed on Exhibit A. Also, enclosed is our check for \$62,700.00 as payment of the annual maintenance fees for these claims.

Please return the date-stamped original of the notice and Exhibit A along with a receipt of payment to the following address:

Phelps Dodge Corporation
Attn: Jan Leavell
One North Central Ave., 17th Floor
Phoenix, AZ 85004

If you have any questions, please do not hesitate to contact me at 602-366-8152.

Sincerely,

Janice Leavell
Senior Resource Specialist
Land & Water

Enclosures

MIA-900-0001-0000

RECEIVED
B.L.M. AZ STATE OFFICE
2003 AUG - 8 A 10: 09
PHOENIX, ARIZONA

ENTERED IN COMPUTER

RE 8/15/03

NAME OF CLAIM	ORIGINAL RECORDATION		AMENDED RECORDATION		BLM SERIAL NO.	LEGAL DESCRIPTION		
	BOOK	PAGE	BOOK	PAGE		SEC.	TWP	RANGE
FUTURE 98 MILLSITE	93-637339				A MC 327746	21	T1N	R14E
FUTURE 99 MILLSITE	93-637340				A MC 327747	21	T1N	R14E
FUTURE 100 MILLSITE	93-637341				A MC 327748	21	T1N	R14E
FUTURE 101 MILLSITE	93-637342				A MC 327749	21	T1N	R14E
FUTURE 102 MILLSITE	93-637343				A MC 327750	21	T1N	R14E
FUTURE 103 MILLSITE	93-637344				A MC 327751	21	T1N	R14E
FUTURE 104 MILLSITE	93-637345				A MC 327752	21	T1N	R14E
FUTURE 105 MILLSITE	93-637346				A MC 327753	21	T1N	R14E
FUTURE 107 MILLSITE	93-637348				A MC 327755	21	T1N	R14E
FUTURE 108 MILLSITE	93-637349				A MC 327756	21	T1N	R14E
FUTURE 109 MILLSITE	93-637350				A MC 327757	21	T1N	R14E
FUTURE 110 MILLSITE	93-637351				A MC 327758	21	T1N	R14E
FUTURE 111 MILLSITE	93-637352				A MC 327759	28	T1N	R14E
FUTURE 112 MILLSITE	93-637353				A MC 327760	28	T1N	R14E
FUTURE 113 MILLSITE	93-637354				A MC 327761	28	T1N	R14E
FUTURE 114 MILLSITE	93-637355				A MC 327762	28	T1N	R14E
FUTURE 115 MILLSITE	93-637356				A MC 327763	22	T1N	R14E
FUTURE 116 MILLSITE	93-637357				A MC 327764	22	T1N	R14E
FUTURE 117 MILLSITE	93-637358				A MC 327765	22	T1N	R14E
FUTURE 118 MILLSITE	93-637359				A MC 327766	22	T1N	R14E
FUTURE 119 MILLSITE	93-637360				A MC 327767	22	T1N	R14E
FUTURE 120 MILLSITE	93-637361				A MC 327768	22	T1N	R14E
FUTURE 121 MILLSITE	93-637362				A MC 327769	22	T1N	R14E
FUTURE 122 MILLSITE	93-637363				A MC 327770	22	T1N	R14E
FUTURE 123 MILLSITE	93-637364				A MC 327771	22	T1N	R14E
FUTURE 124 MILLSITE	93-637365				A MC 327772	22	T1N	R14E
FUTURE 125 MILLSITE	93-637366				A MC 327773	22	T1N	R14E
FUTURE 126 MILLSITE	93-637367				A MC 327774	22	T1N	R14E
FUTURE 127 MILLSITE	93-637368				A MC 327775	22	T1N	R14E
FUTURE 128 MILLSITE	93-637369				A MC 327776	27	T1N	R14E
FUTURE 129 MILLSITE	93-637370				A MC 327777	27	T1N	R14E
FUTURE 130 MILLSITE	93-637371				A MC 327778	27	T1N	R14E
FUTURE 131 MILLSITE	93-637372				A MC 327779	27	T1N	R14E
FUTURE 132 MILLSITE	93-637373				A MC 327780	22	T1N	R14E
FUTURE 133 MILLSITE	93-637374				A MC 327781	22	T1N	R14E
FUTURE 134 MILLSITE	93-637375				A MC 327782	22	T1N	R14E
FUTURE 135 MILLSITE	93-637376				A MC 327783	22	T1N	R14E
FUTURE 136 MILLSITE	93-637377				A MC 327784	22	T1N	R14E
FUTURE 137 MILLSITE	93-637378				A MC 327785	22	T1N	R14E
FUTURE 138 MILLSITE	93-637379				A MC 327786	22	T1N	R14E
FUTURE 139 MILLSITE	93-637380				A MC 327787	22	T1N	R14E
FUTURE 140 MILLSITE	93-637381				A MC 327788	22	T1N	R14E
FUTURE 141 MILLSITE	93-637382				A MC 327789	22	T1N	R14E
FUTURE 142 MILLSITE	93-637383				A MC 327790	22	T1N	R14E
FUTURE 143 MILLSITE	93-637384				A MC 327791	22	T1N	R14E
FUTURE 144 MILLSITE	93-637385				A MC 327792	22	T1N	R14E
FUTURE 145 MILLSITE	93-637386				A MC 327793	27	T1N	R14E
FUTURE 146 MILLSITE	93-637387				A MC 327794	27	T1N	R14E
FUTURE 147 MILLSITE	93-637388				A MC 327795	27	T1N	R14E
FUTURE 148 MILLSITE	93-637389				A MC 327796	27	T1N	R14E
FUTURE 149 MILLSITE	93-637390				A MC 327797	22	T1N	R14E
FUTURE 150 MILLSITE	93-637391				A MC 327798	22	T1N	R14E

2003 APR 28
 RECEIVED
 PHOENIX ARIZONA
 COUNTY CLERK

ENTERED IN COMPUTER

8/5/03

EXHIBIT "A" (Continued)

NAME OF CLAIM	ORIGINAL RECORDATION		AMENDED RECORDATION		BLM SERIAL NO.	LEGAL DESCRIPTION	RECEIVED
	BOOK	PAGE	BOOK	PAGE			
FUTURE 46 MILLSITE	93-637287				A MC 327694	28 T1N	R14E
FUTURE 47 MILLSITE	93-637288				A MC 327695	28 T1N	R14E
FUTURE 48 MILLSITE	93-637289				A MC 327696	28 T1N	R14E
FUTURE 49 MILLSITE	93-637290				A MC 327697	28 T1N	R14E
FUTURE 50 MILLSITE	93-637291				A MC 327698	21 T1N	R14E
FUTURE 51 MILLSITE	93-637292				A MC 327699	21 T1N	R14E
FUTURE 52 MILLSITE	93-637293				A MC 327700	21 T1N	R14E
FUTURE 53 MILLSITE	93-637294				A MC 327701	21 T1N	R14E
FUTURE 54 MILLSITE	93-637295				A MC 327702	21 T1N	R14E
FUTURE 55 MILLSITE	93-637296				A MC 327703	21 T1N	R14E
FUTURE 56 MILLSITE	93-637297				A MC 327704	21 T1N	R14E
FUTURE 57 MILLSITE	93-637298				A MC 327705	21 T1N	R14E
FUTURE 58 MILLSITE	93-637299				A MC 327706	21 T1N	R14E
FUTURE 59 MILLSITE	93-637300				A MC 327707	21 T1N	R14E
FUTURE 60 MILLSITE	93-637301				A MC 327708	28 T1N	R14E
FUTURE 61 MILLSITE	93-637302				A MC 327709	28 T1N	R14E
FUTURE 62 MILLSITE	93-637303				A MC 327710	28 T1N	R14E
FUTURE 63 MILLSITE	93-637304				A MC 327711	28 T1N	R14E
FUTURE 64 MILLSITE	93-637305				A MC 327712	21 T1N	R14E
FUTURE 65 MILLSITE	93-637306				A MC 327713	21 T1N	R14E
FUTURE 66 MILLSITE	93-637307				A MC 327714	21 T1N	R14E
FUTURE 67 MILLSITE	93-637308				A MC 327715	21 T1N	R14E
FUTURE 68 MILLSITE	93-637309				A MC 327716	21 T1N	R14E
FUTURE 69 MILLSITE	93-637310				A MC 327717	21 T1N	R14E
FUTURE 70 MILLSITE	93-637311				A MC 327718	21 T1N	R14E
FUTURE 71 MILLSITE	93-637312				A MC 327719	21 T1N	R14E
FUTURE 72 MILLSITE	93-637313				A MC 327720	21 T1N	R14E
FUTURE 73 MILLSITE	93-637314				A MC 327721	21 T1N	R14E
FUTURE 74 MILLSITE	93-637315				A MC 327722	21 T1N	R14E
FUTURE 75 MILLSITE	93-637316				A MC 327723	21 T1N	R14E
FUTURE 76 MILLSITE	93-637317				A MC 327724	21 T1N	R14E
FUTURE 77 MILLSITE	93-637318				A MC 327725	28 T1N	R14E
FUTURE 78 MILLSITE	93-637319				A MC 327726	28 T1N	R14E
FUTURE 79 MILLSITE	93-637320				A MC 327727	28 T1N	R14E
FUTURE 80 MILLSITE	93-637321				A MC 327728	28 T1N	R14E
FUTURE 81 MILLSITE	93-637322				A MC 327729	21 T1N	R14E
FUTURE 82 MILLSITE	93-637323				A MC 327730	21 T1N	R14E
FUTURE 83 MILLSITE	93-637324				A MC 327731	21 T1N	R14E
FUTURE 84 MILLSITE	93-637325				A MC 327732	21 T1N	R14E
FUTURE 85 MILLSITE	93-637326				A MC 327733	21 T1N	R14E
FUTURE 86 MILLSITE	93-637327				A MC 327734	21 T1N	R14E
FUTURE 87 MILLSITE	93-637328				A MC 327735	21 T1N	R14E
FUTURE 88 MILLSITE	93-637329				A MC 327736	21 T1N	R14E
FUTURE 89 MILLSITE	93-637330				A MC 327737	21 T1N	R14E
FUTURE 90 MILLSITE	93-637331				A MC 327738	21 T1N	R14E
FUTURE 91 MILLSITE	93-637332				A MC 327739	21 T1N	R14E
FUTURE 92 MILLSITE	93-637333				A MC 327740	21 T1N	R14E
FUTURE 93 MILLSITE	93-637334				A MC 327741	21 T1N	R14E
FUTURE 94 MILLSITE	93-637335				A MC 327742	28 T1N	R14E
FUTURE 95 MILLSITE	93-637336				A MC 327743	28 T1N	R14E
FUTURE 96 MILLSITE	93-637337				A MC 327744	28 T1N	R14E
FUTURE 97 MILLSITE	93-637338				A MC 327745	28 T1N	R14E

BLM
 2003
 RECEIVED
 STAFF OFFICE
 PHOENIX, ARIZONA

ENTERED IN COMPUTER

8/5/03

NAME OF CLAIM	ORIGINAL RECORDATION		AMENDED RECORDATION		BLM SERIAL NO.	LEGAL DESCRIPTION	TWP	RANGE
	BOOK	PAGE	BOOK	PAGE				
1511552	303	640			A MC 52133	15N	T1N	R14E
2211551	303	641			A MC 52134	15N	T1N	R14E
2211555	303	645			A MC 52138	22N	T1N	R14E
2211558	303	648			A MC 52141	22N	T1N	R14E
2711553	303	676			A MC 52172	22N	T1N	R14E
CMHR-2611557	809	724			A MC 308180	26N	T1N	R14E
CMHR-2611558	809	726			A MC 308181	26N	T1N	R14E
FUTURE 1 MILLSITE	93-637242				A MC 327648	21N	T1N	R14E
FUTURE 2 MILLSITE	93-637243				A MC 327649	21N	T1N	R14E
FUTURE 3 MILLSITE	93-637244				A MC 327650	21N	T1N	R14E
FUTURE 4 MILLSITE	93-637245				A MC 327651	21N	T1N	R14E
FUTURE 5 MILLSITE	93-637246				A MC 327652	21N	T1N	R14E
FUTURE 6 MILLSITE	93-637247				A MC 327653	21N	T1N	R14E
FUTURE 7 MILLSITE	93-637248				A MC 327654	21N	T1N	R14E
FUTURE 8 MILLSITE	93-637249				A MC 327655	21N	T1N	R14E
FUTURE 9 MILLSITE	93-637250				A MC 327657	21N	T1N	R14E
FUTURE 10 MILLSITE	93-637251				A MC 327658	21N	T1N	R14E
FUTURE 11 MILLSITE	93-637252				A MC 327659	21N	T1N	R14E
FUTURE 12 MILLSITE	93-637253				A MC 327660	21N	T1N	R14E
FUTURE 13 MILLSITE	93-637254				A MC 327661	21N	T1N	R14E
FUTURE 14 MILLSITE	93-637255				A MC 327662	21N	T1N	R14E
FUTURE 15 MILLSITE	93-637256				A MC 327663	21N	T1N	R14E
FUTURE 16 MILLSITE	93-637257				A MC 327664	21N	T1N	R14E
FUTURE 17 MILLSITE	93-637258				A MC 327665	21N	T1N	R14E
FUTURE 18 MILLSITE	93-637259				A MC 327666	21N	T1N	R14E
FUTURE 19 MILLSITE	93-637260				A MC 327667	21N	T1N	R14E
FUTURE 20 MILLSITE	93-637261				A MC 327668	21N	T1N	R14E
FUTURE 21 MILLSITE	93-637262				A MC 327669	21N	T1N	R14E
FUTURE 22 MILLSITE	93-637263				A MC 327670	21N	T1N	R14E
FUTURE 23 MILLSITE	93-637264				A MC 327671	21N	T1N	R14E
FUTURE 24 MILLSITE	93-637265				A MC 327672	21N	T1N	R14E
FUTURE 25 MILLSITE	93-637266				A MC 327673	21N	T1N	R14E
FUTURE 26 MILLSITE	93-637267				A MC 327674	28N	T1N	R14E
FUTURE 27 MILLSITE	93-637268				A MC 327675	28N	T1N	R14E
FUTURE 28 MILLSITE	93-637269				A MC 327676	28N	T1N	R14E
FUTURE 29 MILLSITE	93-637270				A MC 327677	28N	T1N	R14E
FUTURE 30 MILLSITE	93-637271				A MC 327678	21N	T1N	R14E
FUTURE 31 MILLSITE	93-637272				A MC 327679	21N	T1N	R14E
FUTURE 32 MILLSITE	93-637273				A MC 327680	21N	T1N	R14E
FUTURE 33 MILLSITE	93-637274				A MC 327681	21N	T1N	R14E
FUTURE 34 MILLSITE	93-637275				A MC 327682	21N	T1N	R14E
FUTURE 35 MILLSITE	93-637276				A MC 327683	21N	T1N	R14E
FUTURE 36 MILLSITE	93-637277				A MC 327684	21N	T1N	R14E
FUTURE 37 MILLSITE	93-637278				A MC 327685	21N	T1N	R14E
FUTURE 38 MILLSITE	93-637279				A MC 327686	21N	T1N	R14E
FUTURE 39 MILLSITE	93-637280				A MC 327687	21N	T1N	R14E
FUTURE 40 MILLSITE	93-637281				A MC 327688	21N	T1N	R14E
FUTURE 41 MILLSITE	93-637282				A MC 327689	21N	T1N	R14E
FUTURE 42 MILLSITE	93-637283				A MC 327690	21N	T1N	R14E
FUTURE 43 MILLSITE	93-637284				A MC 327691	28N	T1N	R14E
FUTURE 44 MILLSITE	93-637285				A MC 327692	28N	T1N	R14E
FUTURE 45 MILLSITE	93-637286				A MC 327693	28N	T1N	R14E

ENTERED IN COMPUTER

NAME OF CLAIM	ORIGINAL RECORDATION		AMENDED RECORDATION		BLM SERIAL NO.	LEGAL DESCRIPTION		
	BOOK	PAGE	BOOK	PAGE		SEC.	TWP.	RANGE
KAY 16	262	320	471	55	A MC 39107	1	T1N	R14E
KAY 17	262	321	471	56	A MC 39108	2	T1N	R14E
KAY 18	262	322	471	57	A MC 39109	2	T1N	R14E
KAY 19	262	323	471	58	A MC 39110	2	T1N	R14E
KAY 20	262	324	471	59	A MC 39111	2	T1N	R14E
KAY 21	262	325	471	60	A MC 39112	2	T1N	R14E
KAY 22	262	326	471	61	A MC 39113	2	T1N	R14E
KAY 23	262	327	471	62	A MC 39114	22	T1N	R14E
KAY 50	262	352	471	85	A MC 39137	14	T1N	R14E
KAY 51	262	353	471	86	A MC 39138	14	T1N	R14E
KAY 57	262	359	471	92	A MC 39144	10	T1N	R14E
KAY 58	262	360	471	93	A MC 39145	9	T1N	R14E
KAY 81	264	328	471	110	A MC 39162	15	T1N	R14E
KAY 82	264	329	471	111	A MC 39163	15	T1N	R14E
KAY 85	262	373	471	113	A MC 39165	22	T1N	R14E
KAY 86	262	374	471	114	A MC 39166	22	T1N	R14E
KAY 87	262	375	471	115	A MC 39167	15	T1N	R14E
KAY 88	262	376	471	116	A MC 39168	22	T1N	R14E
KAY 89	262	377	471	117	A MC 39169	15	T1N	R14E
KAY 90	262	378	471	118	A MC 39170	15	T1N	R14E
KAY 91	262	379	471	119	A MC 39171	15	T1N	R14E
KAY 92	262	380	471	120	A MC 39172	15	T1N	R14E
KAY 93	262	381	471	121	A MC 39173	15	T1N	R14E
KAY 94	262	382	471	122	A MC 39174	15	T1N	R14E
KAY 95	262	383	471	123	A MC 39175	15	T1N	R14E
KAY 96	262	384	471	124	A MC 39176	15	T1N	R14E
KAY 97	262	385	471	125	A MC 39177	15	T1N	R14E
KAY 98	262	386	471	126	A MC 39178	15	T1N	R14E
KAY 99	262	387	471	127	A MC 39179	15	T1N	R14E
KAY 100	262	388	471	128	A MC 39180	15	T1N	R14E
KAY 101	262	389	471	129	A MC 39181	15	T1N	R14E
KAY 102	262	390	471	130	A MC 39182	15	T1N	R14E
KAY 103	262	391	471	131	A MC 39183	15	T1N	R14E
KAY 104	262	392	471	132	A MC 39184	15	T1N	R14E
KAY 108	262	396	471	133	A MC 39185	9	T1N	R14E
KAY 109	270	267	471	134	A MC 39186	22	T1N	R14E
KAY 110	270	268	471	135	A MC 39187	21	T1N	R14E
KAY 111	270	269	471	136	A MC 39188	22	T1N	R14E
KAY 112	270	270	471	137	A MC 39189	21	T1N	R14E
KAY 113	270	271	471	138	A MC 39190	22	T1N	R14E
KAY 114	270	272	471	139	A MC 39191	22	T1N	R14E
DESERTER	20	16	24	239	A MC 48124	22	T1N	R14E
CHIEF #3	25	79	24	240	A MC 48125	22	T1N	R14E
CHIEF #4	25	80	24	241	A MC 48126	22	T1N	R14E
CHIEF #5	25	81	24	242	A MC 48127	22	T1N	R14E
CHIEF #6	25	82	24	243	A MC 48128	22	T1N	R14E
KAY 142	536	11			A MC 131768	9	T1N	R14E
KAY 143	536	13			A MC 131769	10	T1N	R14E
CHIEF FRACTION	694	559			A MC 265777	22	T1N	R14E
QUARTZ SITE NO. 4 (A)	466	188			A MC 35795	21	T1N	R14E
QUARTZ SITE NO. 5 (A)	466	187			A MC 35796	21	T1N	R14E
1511551	303	639			A MC 52132	15	T1N	R15.5E

ENTERED IN COMPUTER

5/15/82

NAME OF CLAIM	ORIGINAL RECORDATION		AMENDED RECORDATION		BLM SERIAL NO.	LEGAL DESCRIPTION		
	BOOK	PAGE	BOOK	PAGE		SEC.	TWP	RANGE
RALSTON 64	337	911			A MC 49525		T 11N	R 14E
RALSTON 65	337	913			A MC 49526		T 11N	R 14E
RALSTON 66	337	869			A MC 49527		T 11N	R 14E
RALSTON 74	337	931			A MC 49535		T 11N	R 14E
RALSTON 75	337	933			A MC 49536		T 11N	R 14E
RALSTON 76	337	935			A MC 49537		T 11N	R 14E
RALSTON 77	337	937			A MC 49538		T 11N	R 14E
RALSTON 78	337	939			A MC 49539		T 11N	R 14E
RALSTON 81	337	945			A MC 49542	14	T 11N	R 14E
RALSTON 82	337	947			A MC 49543	14	T 11N	R 14E
RALSTON 83	337	949			A MC 49544	14	T 11N	R 14E
DIVIDE #2	36	522	261	437	A MC 52088	14	T 11N	R 14E
DIVIDE #4	36	524	261	441	A MC 52090	13	T 11N	R 14E
DIVIDE #5	36	525	261	443	A MC 52091	13	T 11N	R 14E
DIVIDE #6	36	526	261	445	A MC 52092	13	T 11N	R 14E
DIVIDE #7	36	527	261	447	A MC 52093	13	T 11N	R 14E
DIVIDE #8	36	528	261	449	A MC 52094	14	T 11N	R 14E
DIVIDE #9	36	529	261	451	A MC 52095	14	T 11N	R 14E
DIVIDE #10	36	530	261	453	A MC 52096	13	T 11N	R 14E
DIVIDE #11	36	564	261	455	A MC 52097	13	T 11N	R 14E
LUCHILLA NO. 3	48	236	76	307	A MC 52105	13	T 11N	R 14E
I.C. #2	47	438			A MC 52111	13	T 11N	R 14E
GOLD COIN NO. 2	46	470	82	152	A MC 52112	13	T 11N	R 14E
GOLD COIN NO. 4	48	187	82	151	A MC 52113	13	T 11N	R 14E
GOLD BAR NO. 1	48	446			A MC 52115	13	T 11N	R 14E
GOLD BAR #2	48	447			A MC 52116	13	T 11N	R 14E
RALSTON 3	261	459			A MC 52121	24	T 11N	R 14E
RALSTON 4	261	460			A MC 52122	13	T 11N	R 14E
RALSTON 5	261	461			A MC 52123	13	T 11N	R 14E
RALSTON 6	261	462			A MC 52124	13	T 11N	R 14E
RALSTON 8	261	464			A MC 52126	14	T 11N	R 14E
HOOPES #3	2	232	295	546	A MC 52173	5	T 11N	R 15E
HOOPES #4	2	233	295	548	A MC 52174	5	T 11N	R 15E
HOOPES #5	2	234	295	550	A MC 52175	31	T 2N	R 15E
HOOPES #6	2	235	295	552	A MC 52176	31	T 2N	R 15E
PINK LIMESTONE #1	170	534	295	537	A MC 52177	31	T 2N	R 15E
PINK LIMESTONE #2	170	535	295	539	A MC 52178	31	T 2N	R 15E
PINK LIMESTONE 3	295	541			A MC 52179	31	T 2N	R 15E
PINK LIMESTONE 4	295	542			A MC 52180	31	T 2N	R 15E
PINK LIMESTONE 5	295	543			A MC 52181	31	T 2N	R 15E
PINK LIMESTONE 6	295	544			A MC 52182	31	T 2N	R 15E
PINK LIMESTONE 7	295	545			A MC 52183	31	T 2N	R 15E
MGO #ONE	170	532			A MC 52259	31	T 2N	R 15E
MGO #2	170	533			A MC 52260	31	T 2N	R 15E
MGO 3	295	554			A MC 52261	31	T 2N	R 15E
MGO 4	295	555			A MC 52262	31	T 2N	R 15E
MGO 5	314	487			A MC 52263	31	T 2N	R 15E
HOOPES PLACER NO. 2	190	347			A MC 52264	31	T 2N	R 15E
MGO #6	318	671			A MC 309608	31	T 2N	R 15E
GE 1	214	466	558	577	A MC 52072	17	T 1N	R 15E
GE 2	214	467	558	580	A MC 52073	17	T 1N	R 15E
GE 3	214	468	558	583	A MC 52074	17	T 1N	R 15E

ENTERED IN COMPUTER

EXHIBIT "A" (Continued)

NAME OF CLAIM	ORIGINAL RECORDATION		AMENDED RECORDATION		BLM SERIAL NO.	LEGAL DESCRIPTION	RANGE
	BOOK	PAGE	BOOK	PAGE			
RAVEN	22	77	82	150	A MC 52107	T1N	R14E
MANZANITA NO. 2	17	85	75	162	A MC 52108	T1N	R14E
MANZANITA NO. 3	18	17	82	148	A MC 52109	T1N	R14E
I.C.	36	548	75	161	A MC 52110	T1N	R14E
BLACK EAGLE NO. 1	48	169	82	149	A MC 52114	T1N	R14E
F.C. NO. 5	494	457			A MC 97788	T1N	R14E
F.C. NO. 6	494	459			A MC 97789	T1N	R14E
F.C. NO. 7	494	461			A MC 97790	T1N	R14E
F.C. NO. 8	494	463			A MC 97791	T1N	R14E
F.C. NO. 9	494	465			A MC 97792	T1N	R14E
F.C. NO. 10	494	467			A MC 97793	T1N	R14E
CCWC-1	779	948			A MC 299053	T1N	R21E
CCWC-2	779	950			A MC 299054	T1N	R14E
CCWC-3	779	952			A MC 299055	T1N	R14E
CCWC-4	779	955			A MC 299056	T1N	R14E
CCWC-5	779	958			A MC 299057	T1N	R14E
CCWC-6	779	961			A MC 299058	T1N	R14E
CCWC-7	779	964			A MC 299059	T1N	R14E
CCWC-8	779	967			A MC 299060	T1N	R14E
CCWC-9	779	970			A MC 299061	T1N	R14E
CCWC-10	779	973			A MC 299062	T1N	R14E
CCWC-11	779	976			A MC 299063	T1N	R14E
CCWC-12	779	979			A MC 299064	T1N	R14E
CCWC-13	779	982			A MC 299065	T1N	R14E
CCWC-14	779	985			A MC 299066	T1N	R14E
CCWC-15	779	988			A MC 299067	T1N	R14E
CCWC-16	779	991			A MC 299068	T1N	R14E
CCWC-17	779	993			A MC 299069	T1N	R14E
CCWC-18	779	996			A MC 299070	T1N	R14E
CCWC-19	779	999			A MC 299071	T1N	R14E
CCWC-20	780	01			A MC 299072	T1N	R14E
RALSTON 15	337	61			A MC 49476	T1N	R14E
RALSTON 16	337	63			A MC 49477	T1N	R14E
RALSTON 17	337	65			A MC 49478	T1N	R14E
RALSTON 25	337	81			A MC 49486	T1N	R14E
RALSTON 26	337	83			A MC 49487	T1N	R14E
RALSTON 27	337	85			A MC 49488	T1N	R14E
RALSTON 28	337	87			A MC 49489	T1N	R14E
RALSTON 29	337	89			A MC 49490	T1N	R14E
RALSTON 30	337	91			A MC 49491	T1N	R14E
RALSTON 31	337	845			A MC 49492	T1N	R14E
RALSTON 37	337	857			A MC 49498	T1N	R14E
RALSTON 38	337	859			A MC 49499	T1N	R14E
RALSTON 39	337	861			A MC 49500	T1N	R14E
RALSTON 40	337	863			A MC 49501	T1N	R14E
RALSTON 41	337	865			A MC 49502	T1N	R14E
RALSTON 42	337	867			A MC 49503	T1N	R14E
RALSTON 43	337	869			A MC 49504	T1N	R14E
RALSTON 50	337	883			A MC 49511	T1N	R14E
RALSTON 51	337	885			A MC 49512	T1N	R14E
RALSTON 52	337	887			A MC 49513	T1N	R14E
RALSTON 63	337	909			A MC 49524	T1N	R14E

ENTERED IN COMPUTER

8/15/03

NAME OF CLAIM	ORIGINAL RECORDATION		AMENDED RECORDATION		BLM SERIAL NO.	LEGAL DESCRIPTION	TWP	RANGE
	BOOK	PAGE	BOOK	PAGE				
CMC-OX 014	823	833	95-660973		A MC 312262	13	T1N	R14E
WEBSTER 1	320	548			A MC 49577	13	T1N	R14E
WEBSTER 2	320	550			A MC 49578	13	T1N	R14E
WEBSTER 3	320	552			A MC 49579	13	T1N	R14E
WEBSTER 4	320	554			A MC 49580	13	T1N	R14E
WEBSTER 5	320	556			A MC 49581	13	T1N	R14E
WEBSTER 6	320	558			A MC 49582	13	T1N	R14E
WEBSTER 7	320	560			A MC 49583	13	T1N	R14E
WEBSTER 8	320	562			A MC 49584	13	T1N	R14E
WEBSTER 9	320	564			A MC 49585	13	T1N	R14E
WEBSTER 10	320	566			A MC 49586	13	T1N	R14E
WEBSTER 11	320	568			A MC 49587	13	T1N	R14E
WEBSTER 12	320	570			A MC 49588	13	T1N	R14E
WEBSTER 13	320	572			A MC 49589	13	T1N	R14E
WEBSTER 14	320	574			A MC 49590	13	T1N	R14E
WEBSTER 15	320	576			A MC 49591	13	T1N	R14E
WEBSTER 16	320	578			A MC 49592	13	T1N	R14E
WEBSTER 17	320	580			A MC 49593	13	T1N	R14E
WEBSTER 18	320	582			A MC 49594	13	T1N	R14E
WEBSTER 19	320	584			A MC 49595	13	T1N	R14E
WEBSTER 20	320	586			A MC 49596	13	T1N	R14E
WEBSTER 21	320	588			A MC 49597	13	T1N	R14E
WEBSTER 22	320	590			A MC 49598	13	T1N	R14E
WEBSTER 23	320	592			A MC 49599	13	T1N	R14E
WEBSTER 24	320	594			A MC 49600	13	T1N	R14E
WEBSTER 25	320	596			A MC 49601	13	T1N	R14E
WEBSTER 26	320	598			A MC 49602	13	T1N	R14E
WEBSTER 27	320	600			A MC 49603	13	T1N	R14E
WEBSTER 28	320	602			A MC 49604	13	T1N	R14E
WEBSTER 29	320	604			A MC 49605	13	T1N	R14E
WEBSTER 30	320	606			A MC 49606	13	T1N	R14E
WEBSTER 31	320	608			A MC 49607	13	T1N	R14E
WEBSTER 32	320	610			A MC 49608	13	T1N	R14E
WEBSTER 33	320	612			A MC 49609	13	T1N	R14E
WEBSTER 34	320	614			A MC 49610	13	T1N	R14E
WEBSTER 35	320	616			A MC 49611	13	T1N	R14E
WEBSTER 36	320	618			A MC 49612	13	T1N	R14E
WEBSTER 37	320	620			A MC 49613	13	T1N	R14E
WEBSTER 38	320	622			A MC 49614	13	T1N	R14E
WEBSTER 39	320	624			A MC 49615	13	T1N	R14E
WEBSTER 40	320	626			A MC 49616	13	T1N	R14E
WEBSTER 41	320	628			A MC 49617	13	T1N	R14E
WEBSTER 42	320	630			A MC 49618	13	T1N	R14E
WEBSTER 43	320	632			A MC 49619	13	T1N	R14E
WEBSTER 44	320	634			A MC 49620	13	T1N	R14E
WEBSTER 45	320	636			A MC 49621	13	T1N	R14E
WEBSTER 46	320	638			A MC 49622	13	T1N	R14E
WEBSTER 47	323	813			A MC 49623	13	T1N	R14E
WEBSTER 48	323	814			A MC 49624	13	T1N	R14E
LUCHILLA	22	76	75	164	A MC 52103	13	T1N	R14E
LUCHILLA NO. 2	18	56	75	163	A MC 52104	13	T1N	R14E
LUCHILLA FRACTION	38	624	42	167	A MC 52106	13	T1N	R14E

RECEIVED
 JUN 10 2009
 ARIZONA
 T1N R14E

ENTERED IN COMPUTER

8/15/09

NAME OF CLAIM	ORIGINAL RECORDATION		AMENDED RECORDATION		BLM SERIAL NO.	LEGAL DESCRIPTION		
	BOOK	PAGE	BOOK	PAGE		SEC.	TWP	RANGE
IL 313	308	973			A MC 49438	33	T1N	R14E
CONCHO NO. 3	35	172	211	71	A MC 52184	33	T1N	R14E
CONCHO NO. 4	35	173	211	73	A MC 52185	33	T1N	R14E
BLUEBIRD	46	580			A MC 52188	33	T1N	R14E
BUSY BEE	48	287	301	927	A MC 52190	33	T1N	R14E
ROSCOE #3	69	76			A MC 52192	33	T1N	R14E
ROSCOE #9	69	425			A MC 52194	33	T1N	R14E
CLAY NO. 3	176	103	301	929	A MC 52195	34	T1S	R14E
CLAY NO. 5	176	105	299	163	A MC 52197	3	T1S	R14E
CLAY NO. 6	201	571			A MC 52198	3	T1S	R14E
CLAY 11	205	359			A MC 52203	33	T1N	R14E
CLAY 12	205	360			A MC 52204	3	T1S	R14E
CLAY 13	205	613			A MC 52205	3	T1S	R14E
CLAY 14	205	614			A MC 52206	3	T1S	R14E
CLAY 15	205	615			A MC 52207	3	T1S	R14E
CLAY 16	205	616	299	165	A MC 52208	3	T1S	R14E
CLAY 17	205	617			A MC 52209	3	T1S	R14E
CLAY 18	205	618			A MC 52210	34	T1N	R14E
MILLY	192	286			A MC 52212	34	T1N	R14E
ROBBY	192	289			A MC 52215	35	T1N	R14E
JANET	192	291			A MC 52217	35	T1N	R14E
ROSCOE 10	207	85			A MC 52220	33	T1N	R14E
ROSCOE 11	205	355			A MC 52221	33	T1N	R14E
ROSCOE 12	205	356			A MC 52222	33	T1N	R14E
ROSCOE 13	205	357			A MC 52223	33	T1N	R14E
ROSCOE 14	206	455	208	201	A MC 52224	33	T1N	R14E
BOSCOE 1	207	76			A MC 52226	33	T1N	R14E
BOSCOE 2	207	77			A MC 52227	33	T1N	R14E
BOSCOE 3	205	351	207	78	A MC 52228	33	T1N	R14E
BOSCOE 4	207	79			A MC 52229	33	T1N	R14E
BOSCOE 5	205	353			A MC 52230	33	T1N	R14E
BOSCOE 6	207	80			A MC 52231	33	T1N	R14E
BOSCOE 7	207	81			A MC 52232	33	T1N	R14E
BOSCOE 8	207	82			A MC 52233	33	T1N	R14E
BOSCOE 9	207	83			A MC 52234	33	T1N	R14E
BOSCOE 10	207	84	208	200	A MC 52235	33	T1N	R14E
BOSCOE 24	207	106			A MC 52236	33	T1N	R14E
BOSCOE 25	208	202			A MC 52237	33	T1N	R14E
ROBBY ANNEX	207	86			A MC 52238	35	T1N	R14E
SUNSHINE ANNEX	207	87			A MC 52239	35	T1N	R14E
MILLY ANNEX	207	88			A MC 52240	35	T1N	R14E
LADY BIRD VISTA 1	224	450	757	305	A MC 52241	2	T1S	R14E
STANDARD NO. 15	227	483			A MC 52242	33	T1N	R14E
BILL SHAFT NO. 3	37	562	76	60	A MC 52246	34	T1N	R14E
BILL SHAFT NO. 4	37	563	76	61	A MC 52247	34	T1N	R14E
BILL SHAFT NO. 5	37	564	76	62	A MC 52248	34	T1N	R14E
AUGUST MINE FRACTION	757	303			A MC 293003	2	T1S	R14E
CMC-OX 001	793	262			A MC 303011	3	T1S	R14E
CMC-OX 010	823	821	95-660969		A MC 312258	3	T1N	R14E
CMC-OX 011	823	824	95-660970		A MC 312259	3	T1N	R14E
CMC-OX 012	823	827	95-660971		A MC 312260	3	T1S	R14E
CMC-OX 013	823	830	95-660972		A MC 312261	3	T1S	R14E

ENTERED IN COMPUTER

5/15/13

NAME OF CLAIM	ORIGINAL RECORDATION		AMENDED RECORDATION		BLM SERIAL NO.	LEGAL DESCRIPTION		
	BOOK	PAGE	BOOK	PAGE		SEC.	TWP	RANGE
IL 132	216	562			A MC 49356			
IL 133	216	563			A MC 49357			
IL 134	216	564			A MC 49358			
IL 135	216	565			A MC 49359			
IL 136	216	566			A MC 49360			
IL 137	216	567			A MC 49361			
IL 138	216	568			A MC 49362			
IL 139	216	569			A MC 49363			
IL 143	216	573	305	420	A MC 49364			
IL 144	216	574	305	419	A MC 49365			
IL 145	216	575	305	418	A MC 49366			
IL 146	216	576			A MC 49367			
IL 147	216	577			A MC 49368			
IL 152	216	581			A MC 49373			
IL 154	216	583			A MC 49375			
IL 155	216	584			A MC 49376			
IL 156	216	585			A MC 49377			
IL 157	216	586			A MC 49378			
IL 158	216	587			A MC 49379			
IL 159	216	588			A MC 49380			
IL 160	216	589			A MC 49381			
IL 161	216	590			A MC 49382			
IL 162	216	591			A MC 49383			
IL 168	216	597	305	417	A MC 49385			
IL 200	216	548			A MC 49409			
IL 201	216	549			A MC 49410			
IL 202	230	605			A MC 49411			
IL 203	230	606			A MC 49412			
IL 204	230	607			A MC 49413			
IL 205	230	608			A MC 49414			
IL 206	230	609			A MC 49415			
IL 207	230	610			A MC 49416			
IL 208	230	611			A MC 49417			
IL 209	230	612			A MC 49418			
IL 210	230	613			A MC 49419			
IL 211	230	614			A MC 49420			
IL 212	230	615			A MC 49421			
IL 213	230	616			A MC 49422			
IL 214	230	617			A MC 49423			
IL 215	230	618			A MC 49424			
IL 216	230	619			A MC 49425			
IL 217	230	620			A MC 49426			
IL 218	230	621			A MC 49427			
IL 219	230	622			A MC 49428			
IL 304	299	216			A MC 49429			
IL 305	299	217			A MC 49430			
IL 306	299	218			A MC 49431			
IL 307	299	219			A MC 49432			
IL 308	299	220			A MC 49433			
IL 309	299	221			A MC 49434			
IL 311	305	415			A MC 49436			
IL 312	305	416			A MC 49437			

RECEIVED
 ARIZONA
 3/15/03

ENTERED IN COMPUTER

3/15/03

EXHIBIT "A"

Unpatented mining claims and mill sites located in the Globe-Miami Mining District, Gila County, Arizona.
 Mine: Miami

RECEIVED
 U.S. DEPT. OF THE INTERIOR
 BUREAU OF LAND MANAGEMENT
 PHOENIX, ARIZONA
 2003 APR -8 A 8:09
 11 M. AZ STATE

NAME OF CLAIM	ORIGINAL RECORDATION		AMENDED RECORDATION		BLM SERIAL NO.	LEGAL DESCRIPTION		
	BOOK	PAGE	BOOK	PAGE		SEC	TWP	RANGE
JOAN MILL SITE 25	288	737	291	81	A MC 51319	36	T1N	R14E
JOAN MILL SITE 34	288	746	637	799	A MC 51320	35	T1N	R14E
JOAN MILL SITE 42	288	754	637	802	A MC 51321	35	T1N	R14E
JOAN MILL SITE 43	288	755	637	805	A MC 51322	35	T1N	R14E
JOAN MILL SITE 48	288	760	637	808	A MC 51323	35	T1N	R14E
JOAN MILL SITE 49	288	761	637	811	A MC 51324	35	T1N	R14E
JOAN MILL SITE 53	288	765	637	814	A MC 51325	35	T1N	R14E
JOAN MILL SITE 54	288	766	637	817	A MC 51326	35	T1N	R14E
IL 75	216	443			A MC 49306	35	T1N	R14E
IL 77	216	445			A MC 49308	35	T1N	R14E
IL 81	216	449			A MC 49312	35	T1N	R14E
IL 82	216	450			A MC 49313	35	T1N	R14E
IL 88	216	516			A MC 49314	3	T1S	R14E
IL 90	216	518			A MC 49316	3	T1S	R14E
IL 92	216	520			A MC 49318	3	T1S	R14E
IL 93	216	521			A MC 49319	3	T1S	R14E
IL 94	216	522			A MC 49320	3	T1S	R14E
IL 103	216	531			A MC 49329	3	T1S	R14E
IL 108	216	536			A MC 49332	3	T1S	R14E
IL 109	216	537			A MC 49333	3	T1S	R14E
IL 110	216	538			A MC 49334	3	T1S	R14E
IL 111	216	539			A MC 49335	3	T1S	R14E
IL 112	216	540			A MC 49336	3	T1S	R14E
IL 113	216	541			A MC 49337	3	T1S	R14E
IL 114	216	542			A MC 49338	3	T1S	R14E
IL 115	216	543			A MC 49339	3	T1S	R14E
IL 116	216	544			A MC 49340	3	T1S	R14E
IL 117	216	545			A MC 49341	3	T1S	R14E
IL 118	216	546			A MC 49342	3	T1S	R14E
IL 119	216	547			A MC 49343	3	T1S	R14E
IL 120	216	550			A MC 49344	33	T1N	R14E
IL 121	216	551	305	422	A MC 49345	33	T1N	R14E
IL 122	216	552			A MC 49346	33	T1N	R14E
IL 123	216	553	305	421	A MC 49347	33	T1N	R14E
IL 124	216	554			A MC 49348	33	T1N	R14E
IL 125	216	555			A MC 49349	33	T1N	R14E
IL 126	216	556			A MC 49350	33	T1N	R14E
IL 127	216	557			A MC 49351	33	T1N	R14E
IL 128	216	558			A MC 49352	33	T1N	R14E
IL 129	216	559			A MC 49353	33	T1N	R14E
IL 130	216	560			A MC 49354	33	T1N	R14E
IL 131	216	561			A MC 49355	33	T1N	R14E

ENTERED IN COMPUTER

5/15/03

EXHIBIT "A" (Continued)

NAME OF CLAIM	ORIGINAL RECORDATION		AMENDED RECORDATION		BLM SERIAL NO.	LEGAL DESCRIPTION		
	BOOK	PAGE	BOOK	PAGE		SEC.	TWNSHIP	RANGE
QUARTZ SITE 105	95-660241				A MC 333433	2	T1N	R14E
QUARTZ SITE 106	95-660242				A MC 333434	2	T1N	R14E
QUARTZ SITE 107	95-660243				A MC 333435	2	T1N	R14E
QUARTZ SITE 108	95-660244				A MC 333436	20	T1N	R14E
QUARTZ SITE 109	95-660245				A MC 333437	20	T1N	R14E
QUARTZ SITE 121	95-660256				A MC 333438	16	T1N	R14E
QUARTZ SITE 126	95-660261				A MC 333443	16	T1N	R14E
QUARTZ SITE 127	95-660262				A MC 333444	16	T1N	R14E
QUARTZ SITE NO. 11 (A)	466	181			A MC 35802	21	T1N	R14E
QUARTZ SITE NO. 12 (A)	466	180			A MC 35803	21	T1N	R14E
QUARTZ SITE NO. 13 (A)	466	179			A MC 35804	21	T1N	R14E
QUARTZ SITE NO. 14 (A)	466	178			A MC 35805	21	T1N	R14E
RIDGE 15	344	656			A MC 49453	36	T1N	R14E

RECEIVED
 REGISTERED
 DEPT OF THE INTERIOR
 BUREAU OF LAND MANAGEMENT
 PHOENIX, ARIZONA
 2003
 - 2 -
 A-10-10

ENTERED IN COMPUTER

3/15/03



PD

As payment agent for and on behalf of:

CHECK NUMBER: 164231

CHECK DATE: 08/06/2003

SUPPLIER NUMBER: 10088C

INVOICE NUMBER	INVOICE DATE	PURCHASE ORDER	COMPANY	TELEPHONE NUMBER	GROSS AMOUNT	DISCOUNT AMOUNT	NET AMOUNT
080403MI	08/04/2003		PHELPS DODGE MIAMI, PHELPS DODGE MIAMI -REQUIRED HOLDING FEES TO RETAIN/MAINTAIN 627 UNPATENTED MINING CLAIMS AND MILL SITES LOCATED IN GILA COUNTY, ARIZONA.	602-366-8200	62,700.00	.00	62,700.00

CHECK TOTAL

62,700.00

.00

62,700.00

DETACH BEFORE CASHING

Page: 1 of 1

United States Department of the Interior
 Bureau of Land Management
 BUSINESS & SUPPORT SVCS DIV
 222 N CENTRAL AVE
 PHOENIX, AZ 85004 -2203
 Phone: (602) 417-9200

Receipt	
No.	726285

Transaction #: 755589	
Date of Transaction: 08/08/2003	
CUSTOMER:	PHELPS DODGE CORPORATION ONE NO.CENTRAL AVE,17TH FL ATTN: DON STILLWELL PHOENIX,AZ 85004

LINE #	QTY	DESCRIPTION	REMARKS	UNIT PRICE	TOTAL
1	1.00	LOCATABLE MINERALS / MINING CLAIMS-NOT NEW-UNADJUD,ONE AUTH NO. ONLY / MINING CLAIM MONEY RECEIVED (455) CASES: AMC51319/\$62700.00	MAIN 2004 (627)	- n/a -	62700.00
TOTAL:					\$62,700.00

PAYMENT INFORMATION			
1	AMOUNT:	\$62,700.00	POSTMARKED: N/A
	TYPE:	CHECK	RECEIVED: 08/08/2003
	CHECK NO:	164231	
	NAME:	PHELPS DODGE CORPORATION ONE NO.CENTRAL AVE,17TH FL ATTN: DON STILLWELL PHOENIX AZ 85004	

REMARKS

This receipt was generated by the automated BLM Collections and Billing System and is a paper representation of a portion of the official electronic record contained therein.



One North Central Avenue, Phoenix, AZ 85004 • (602) 366-8100

337 x \$100 = 33,700.00

July 11, 2003

Bureau of Land Management
Department of the Interior
222 North Central Avenue
Phoenix, Arizona 85004-2203

Re: 2003/2004 Maintenance Fees for Unpatented Mining Claims
Cyprus Christmas Mine Corporation, a subsidiary of Phelps Dodge Corporation

Dear Sir or Madam:

Enclosed is our notice to retain and maintain the 337 unpatented lode claims and/or mill sites listed on Exhibit A. Also, enclosed is our check for \$33,700.00 as payment of the annual maintenance fees for these claims.

Please return the date-stamped original of the notice and Exhibit A along with a receipt of payment to the following address:

Phelps Dodge Corporation
Attn: Jan Leavell
One North Central Ave., 17th Floor
Phoenix, AZ 85004

If you have any questions, please do not hesitate to contact me at 602-366-8152.

Sincerely,

Janice Leavell
Senior Resource Specialist
Land & Water Department

Enclosures

CHR-900-0001-0000

PLM RECEIVED
2003 JUL 11 A 11: 29
PHOENIX, ARIZONA

ENTERED INTO COMPUTER

8/11/03 JLB

EXHIBIT "A"

Unpatented mining claims and mill sites located in Gila County, Arizona. Mine: Christmas

NAME OF CLAIM	ORIGINAL RECORDATION		AMENDED RECORDATION		BLM SERIAL NO.	LEGAL DESCRIPTION		
	BOOK	PAGE	BOOK	PAGE		SEC.	TWP	RANGE
TAILING MILL SITE NO. 1	290	396			A MC 48023	17	T4S	R16E
TAILING MILL SITE NO. 2	290	397			A MC 48024	17	T4S	R16E
TAILING MILL SITE NO. 3	290	398			A MC 48025	17	T4S	R16E
TAILING MILL SITE NO. 4	290	399			A MC 48026	17	T4S	R16E
TAILING MILL SITE NO. 5	290	400			A MC 48027	17	T4S	R16E
TAILING MILL SITE NO. 6	290	401			A MC 48028	17	T4S	R16E
TAILING MILL SITE NO. 7	290	402			A MC 48029	17	T4S	R16E
						16	T4S	R16E
TAILING MILL SITE NO. 8	290	403			A MC 48030	17	T4S	R16E
TAILING MILL SITE NO. 9	290	404			A MC 48031	17	T4S	R16E
TAILING MILL SITE NO. 10	290	405			A MC 48032	17	T4S	R16E
TAILING MILL SITE NO. 11	290	406			A MC 48033	17	T4S	R16E
TAILING MILL SITE NO. 12	290	407			A MC 48034	17	T4S	R16E
TAILING MILL SITE NO. 13	290	408			A MC 48035	17	T4S	R16E
TAILING MILL SITE NO. 14	290	409			A MC 48036	17	T4S	R16E
TAILING MILL SITE NO. 15	290	410			A MC 48037	17	T4S	R16E
TAILING MILL SITE NO. 16	290	411			A MC 48038	17	T4S	R16E
TAILING MILL SITE NO. 17	290	412			A MC 48039	17	T4S	R16E
TAILING MILL SITE NO. 18	290	413			A MC 48040	17	T4S	R16E
TAILING MILL SITE NO. 19	290	414			A MC 48041	17	T4S	R16E
TAILING MILL SITE NO. 20	290	415			A MC 48042	17	T4S	R16E
TAILING MILL SITE NO. 21	290	416			A MC 48043	17	T4S	R16E
TAILING MILL SITE NO. 22	290	417			A MC 48044	17	T4S	R16E
TAILING MILL SITE NO. 23	290	418			A MC 48045	17	T4S	R16E
TAILING MILL SITE NO. 24	290	419			A MC 48046	17	T4S	R16E
TAILING MILL SITE NO. 25	290	420			A MC 48047	17	T4S	R16E
TAILING MILL SITE NO. 26	290	421			A MC 48048	17	T4S	R16E
TAILING MILL SITE NO. 27	290	422			A MC 48049	17	T4S	R16E
TAILING MILL SITE NO. 28	290	423			A MC 48050	17	T4S	R16E
TAILING MILL SITE NO. 29	290	424			A MC 48051	17	T4S	R16E
TAILING MILL SITE NO. 30	290	425			A MC 48052	17	T4S	R16E
TAILING MILL SITE NO. 31	290	426			A MC 48053	17	T4S	R16E
TAILING MILL SITE NO. 32	290	427			A MC 48054	17	T4S	R16E
TAILING MILL SITE NO. 33	290	428			A MC 48055	17	T4S	R16E
TAILING MILL SITE NO. 34	290	429			A MC 48056	17	T4S	R16E
TAILING MILL SITE NO. 35	290	430			A MC 48057	17	T4S	R16E
TAILING MILL SITE NO. 36	290	431			A MC 48058	17	T4S	R16E
TAILING MILL SITE NO. 37	290	432			A MC 48059	17	T4S	R16E
TAILING MILL SITE NO. 38	290	433			A MC 48060	17	T4S	R16E
TAILING MILL SITE NO. 39	290	434			A MC 48061	17	T4S	R16E
TAILING MILL SITE NO. 40	290	435			A MC 48062	17	T4S	R16E

RECEIVED
 O.L.M. AZ STATE OFF.
 2003 JUL 11 A 11:
 P. HENRY, ARIZON

ENTERED INTO COMPUTER

8/11/03 ps

NAME OF CLAIM	ORIGINAL RECORDATION		AMENDED RECORDATION		BLM SERIAL NO.	LEGAL DESCRIPTION		
	BOOK	PAGE	BOOK	PAGE		SEC.	TWP	RANGE
TAILING MILL SITE NO. 41	290	436			A MC 48063	17	T4S	R16E
TAILING MILL SITE NO. 42	336	871			A MC 48064	17	T4S	R16E
XMAS 1	314	955			A MC 48065	29	T4S	R16E
XMAS 2	314	956			A MC 48066	29	T4S	R16E
XMAS 3	314	957			A MC 48067	29	T4S	R16E
XMAS 4	314	958			A MC 48068	29	T4S	R16E
XMAS 5	314	959			A MC 48069	29	T4S	R16E
XMAS 6	314	960			A MC 48070	29	T4S	R16E
XMAS 7	314	961			A MC 48071	29	T4S	R16E
XMAS 8	314	962			A MC 48072	29	T4S	R16E
XMAS 9	314	963			A MC 48073	29	T4S	R16E
XMAS 10	314	964			A MC 48074	29	T4S	R16E
XMAS 11	314	965			A MC 48075	29	T4S	R16E
XMAS 12	314	966			A MC 48076	29	T4S	R16E
XMAS 14	314	967			A MC 48077	29	T4S	R16E
XMAS 15	314	968			A MC 48078	29	T4S	R16E
XMAS 16	314	969			A MC 48079	29	T4S	R16E
XMAS 17	314	970			A MC 48080	29	T4S	R16E
XMAS 18	314	971			A MC 48081	29	T4S	R16E
XMAS 19	314	972			A MC 48082	29	T4S	R16E
XMAS 20	314	973			A MC 48083	29	T4S	R16E
XMAS 21	314	974			A MC 48084	29	T4S	R16E
XMAS 22	314	975			A MC 48085	29	T4S	R16E
XMAS 23	314	976			A MC 48086	29	T4S	R16E
XMAS 24	314	977			A MC 48087	29	T4S	R16E
XMAS 25	314	978			A MC 48088	29	T4S	R16E
XMAS 26	314	979			A MC 48089	29	T4S	R16E
XMAS 27	314	980			A MC 48090	29	T4S	R16E
XMAS 28	314	981			A MC 48091	29	T4S	R16E
XMAS 29	314	982			A MC 48092	29	T4S	R16E
XMAS 30	314	983			A MC 48093	29	T4S	R16E
XMAS 31	314	984			A MC 48094	29	T4S	R16E
XMAS 32	314	985			A MC 48095	29	T4S	R16E
XMAS 33	314	986			A MC 48096	29	T4S	R16E
XMAS 34	314	987			A MC 48097	29	T4S	R16E
XMAS 35	314	988			A MC 48098	29	T4S	R16E
XMAS 36	314	989			A MC 48099	29	T4S	R16E
XMAS 38	314	990			A MC 48100	29	T4S	R16E
XMAS 39	314	991			A MC 48101	29	T4S	R16E
XMAS 40	314	992			A MC 48102	29	T4S	R16E
XMAS 41	314	993			A MC 48103	29	T4S	R16E
XMAS 42	314	994			A MC 48104	29	T4S	R16E
XMAS 43	314	995			A MC 48105	29	T4S	R16E
XMAS 44	314	996			A MC 48106	29	T4S	R16E
XMAS 45	314	997			A MC 48107	29	T4S	R16E

RECEIVED
 BUREAU OF LAND MANAGEMENT
 PHOENIX, ARIZONA
 2003 JUL 11 AM 11:29

ENTERED INTO COMPUTER

8/11/03 PB

45

NAME OF CLAIM	ORIGINAL RECORDATION		AMENDED RECORDATION		BLM SERIAL NO.	LEGAL DESCRIPTION		
	BOOK	PAGE	BOOK	PAGE		SEC.	TWP	RANGE
TITANIUM 1	63	435			A MC 48130	17	T4S	R16E
TITANIUM 2	63	436			A MC 48131	17	T4S	R16E
TITANIUM 3	63	437			A MC 48132	17	T4S	R16E
SQUAW PEAK NO. 2	8	440			A MC 48133	30	T4S	R16E
MISSCAL	8	439	14	354	A MC 48134	30	T4S	R16E
RIM	8	438			A MC 48135	30	T4S	R16E
RIM NO. 2	8	439			A MC 48136	30	T4S	R16E
LAST CHANCE	14	82			A MC 48137	25	T4S	R15E
J.C.	14	84			A MC 48138	25	T4S	R15E
S.P.	14	83			A MC 48139	25	T4S	R15E
SEEDER	8	35			A MC 48140	25	T4S	R15E
SEEDER NO. 2	8	439			A MC 48141	25	T4S	R15E
WHITE MOUNTAIN MINE	8	32			A MC 48142	25	T4S	R15E
HAPPY HOOLIGAN	8	31	14	353	A MC 48143	25	T4S	R15E
FAIR VIEW	13	628	14	352	A MC 48144	25	T4S	R15E
SHAMROCK	8	467			A MC 48145	25	T4S	R15E
CATHRINE	14	393			A MC 48146	25	T4S	R15E
FRACTION	14	392			A MC 48147	25	T4S	R15E
BLUFF	8	42	41	219	A MC 48148	20	T4S	R16E
PACKARD NO. 1	16	515	41	220	A MC 48149	20	T4S	R16E
PACKARD NO. 2	240	231			A MC 48150	20	T4S	R16E
WEDGE	8	47	48	328	A MC 48151	20	T4S	R16E
WALLACE	8	231	41	219	A MC 48152	20	T4S	R16E
CHRISTMAS NO. 1	40	575	322	514	A MC 48153	20	T4S	R16E
CHRISTMAS NO. 3	40	577	41	211	A MC 48154	20	T4S	R16E
CHRISTMAS NO. 4	40	578	250	474	A MC 48155	20	T4S	R16E
BYRD	43	391	41	209	A MC 48156	29	T4S	R16E
LINDBERGH	43	392	41	215	A MC 48157	29	T4S	R16E
FINESSE	43	459	41	212	A MC 48158	29	T4S	R16E
TONTO	43	460	41	216	A MC 48159	28	T4S	R16E
FLAMINGO	43	461	41	213	A MC 48160	29	T4S	R16E
HOT SHOT	43	462	41	215	A MC 48161	29	T4S	R16E
BLACK HAWK	16	559	41	218	A MC 48162	29	T4S	R16E
BEVERLY NO. 1	44	117	41	205	A MC 48163	28	T4S	R16E
BEVERLY NO. 2	44	118	41	206	A MC 48164	28	T4S	R16E
BEVERLY NO. 3	44	119	41	207	A MC 48165	29	T4S	R16E
BEVERLY NO. 4	240	232			A MC 48166	20	T4S	R16E
O'BRIEN NO. 1	239	189			A MC 48169	29	T4S	R16E
O'BRIEN NO. 2	49	547			A MC 48170	29	T4S	R16E
O'BRIEN NO. 3	49	548			A MC 48171	29	T4S	R16E
O'BRIEN NO. 4	49	548			A MC 48172	29	T4S	R16E
O'BRIEN NO. 5	49	549			A MC 48173	29	T4S	R16E
O'BRIEN NO. 6	240	233			A MC 48174	28	T4S	R16E
BALLARD	43	469	41	205	A MC 48175	28	T4S	R16E
HIGH BALL	43	468	41	214	A MC 48176	28	T4S	R16E

ENTERED INTO COMPUTER

8/11/03 PB

NAME OF CLAIM	ORIGINAL RECORDATION		AMENDED RECORDATION		BLM SERIAL NO.	LEGAL DESCRIPTION		
	BOOK	PAGE	BOOK	PAGE		SEC.	TWP	RANGE
SPOTTED PUP	43	465	41	216	A MC 48177	28	T4S	R16E
FLAPPER	43	495	41	214	A MC 48178	29	T4S	R16E
COQUETTE	43	494	41	212	A MC 48179	29	T4S	R16E
LIME	42	243			A MC 48180	19	T4S	R16E
CHRISTMAS 5	29	198			A MC 48181	31	T4S	R16E
CHRISTMAS 6	29	199			A MC 48182	29	T4S	R16E
CHRISTMAS 7	29	200			A MC 48183	29	T4S	R16E
CHRISTMAS 8	29	201			A MC 48184	29	T4S	R16E
CHRISTMAS 9	29	202			A MC 48185	30	T4S	R16E
CHRISTMAS 10	29	203			A MC 48186	30	T4S	R16E
CHRISTMAS 11	29	204			A MC 48187	29	T4S	R16E
CHRISTMAS 12	29	205			A MC 48188	29	T4S	R16E
CHRISTMAS 13	29	206			A MC 48189	30	T4S	R16E
CHRISTMAS 14	29	207			A MC 48190	30	T4S	R16E
CHRISTMAS 15	29	208			A MC 48191	29	T4S	R16E
CHRISTMAS 16	29	209			A MC 48192	29	T4S	R16E
CHRISTMAS 17	29	210			A MC 48193	31	T4S	R16E
CHRISTMAS 18	29	211			A MC 48194	30	T4S	R16E
CHRISTMAS 19	29	212			A MC 48195	29	T4S	R16E
CHRISTMAS 20	29	213			A MC 48196	29	T4S	R16E
CHRISTMAS 22	215	164			A MC 48197	30	T4S	R16E
CHRISTMAS 23	215	165			A MC 48198	30	T4S	R16E
CHRISTMAS 24	215	166			A MC 48199	31	T4S	R16E
CHRISTMAS 25	215	167			A MC 48200	31	T4S	R16E
INSPIRATION 1	25	438	181	120	A MC 48201	20	T4S	R16E
INSPIRATION 4	24	187			A MC 48202	20	T4S	R16E
INSPIRATION 5	24	188			A MC 48203	20	T4S	R16E
INSPIRATION 45	59	122			A MC 48204	17	T4S	R16E
INSPIRATION 47	182	578	238	256	A MC 48205	20	T4S	R16E
INSPIRATION 48	182	579			A MC 48206	20	T4S	R16E
INSPIRATION 49	182	580			A MC 48207	20	T4S	R16E
INSPIRATION 50	182	581			A MC 48208	20	T4S	R16E
INSPIRATION 51	182	582			A MC 48209	20	T4S	R16E
INSPIRATION 56	217	279			A MC 48210	19	T4S	R16E
INSPIRATION 57	217	280			A MC 48211	19	T4S	R16E
INSPIRATION 58	230	75			A MC 48212	20	T4S	R16E
INSPIRATION 59	230	76			A MC 48213	20	T4S	R16E
INSPIRATION 60	259	345			A MC 48214	8	T4S	R16E
INSPIRATION 61	259	346			A MC 48215	8	T4S	R16E
INSPIRATION 62	259	347			A MC 48216	8	T4S	R16E
INSPIRATION 63	259	348			A MC 48217	8	T4S	R16E
INSPIRATION 64	259	349			A MC 48218	8	T4S	R16E
INSPIRATION 65	259	350			A MC 48219	8	T4S	R16E
INSPIRATION 66	259	351			A MC 48220	7	T4S	R16E
INSPIRATION 67	259	352			A MC 48221	7	T4S	R16E

RECEIVED
 DEPT. OF
 ARIZONA
 JUN 11 A 11:29

ENTERED INTO COMPUTER

8/11/03 PB

NAME OF CLAIM	ORIGINAL RECORDATION		AMENDED RECORDATION		BLM SERIAL NO.	LEGAL DESCRIPTION		
	BOOK	PAGE	BOOK	PAGE		SEC.	TWP	RANGE
INSPIRATION 68	259	353			A MC 48222	7	T4S	R16E
INSPIRATION 69	259	354			A MC 48223	7	T4S	R16E
INSPIRATION 70	259	355			A MC 48224	7	T4S	R16E
INSPIRATION 71	259	356			A MC 48225	17	T4S	R16E
INSPIRATION 72	259	357			A MC 48226	17	T4S	R16E
INSPIRATION 73	259	358			A MC 48227	17	T4S	R16E
INSPIRATION 74	259	359			A MC 48228	17	T4S	R16E
INSPIRATION 75	259	360			A MC 48229	17	T4S	R16E
INSPIRATION 76	259	361			A MC 48230	17	T4S	R16E
INSPIRATION 77	259	362			A MC 48231	17	T4S	R16E
INSPIRATION 78	259	363			A MC 48232	17	T4S	R16E
INSPIRATION 79	259	364			A MC 48233	17	T4S	R16E
INSPIRATION 80	259	365			A MC 48234	17	T4S	R16E
INSPIRATION 81	259	366			A MC 48235	17	T4S	R16E
INSPIRATION 82	259	367			A MC 48236	18	T4S	R16E
INSPIRATION 83	259	368			A MC 48237	18	T4S	R16E
INSPIRATION 84	259	369			A MC 48238	18	T4S	R16E
INSPIRATION 85	259	370			A MC 48239	18	T4S	R16E
INSPIRATION 86	259	371			A MC 48240	19	T4S	R16E
INSPIRATION 87	259	372			A MC 48241	24	T4S	R15E
INSPIRATION 88	259	373			A MC 48242	19	T4S	R16E
INSPIRATION 89	259	374			A MC 48243	24	T4S	R15E
INSPIRATION 90	259	375			A MC 48244	28	T4S	R16E
INSPIRATION 91	259	376			A MC 48245	28	T4S	R16E
INSPIRATION 92	259	377			A MC 48246	28	T4S	R16E
INSPIRATION 93	259	378			A MC 48247	28	T4S	R16E
INSPIRATION 94	259	379			A MC 48248	28	T4S	R16E
INSPIRATION 95	259	380			A MC 48249	28	T4S	R16E
INSPIRATION 96	259	381			A MC 48250	28	T4S	R16E
INSPIRATION 97	259	382			A MC 48251	28	T4S	R16E
INSPIRATION 98	259	383			A MC 48252	28	T4S	R16E
INSPIRATION 103	259	384			A MC 48253	29	T4S	R16E
INSPIRATION 104	259	385			A MC 48254	29	T4S	R16E
INSPIRATION 105	259	386			A MC 48255	29	T4S	R16E
INSPIRATION 106	259	387			A MC 48256	29	T4S	R16E
INSPIRATION 107	292	523			A MC 48257	18	T4S	R16E
INSPIRATION 108	292	524			A MC 48258	18	T4S	R16E
INSPIRATION 109	292	525			A MC 48259	18	T4S	R16E
INSPIRATION 110	315	657			A MC 48260	18	T4S	R16E
INSPIRATION 111	315	658			A MC 48261	18	T4S	R16E
INSPIRATION 112	315	659			A MC 48262	19	T4S	R16E
INSPIRATION 113	316	132			A MC 48263	17	T4S	R16E
INSPIRATION 56A	292	522			A MC 48264	19	T4S	R16E
WALLDUCE	181	126			A MC 48265	20	T4S	R16E
FRACTION NO. 1	192	146	192	285	A MC 48266	20	T4S	R16E

2003 JUL 11 AM 11:29
 DEPT. OF ENV. ARIZONA

ENTERED INTO COMPUTER

8/11/03 PB

NAME OF CLAIM	ORIGINAL RECORDATION		AMENDED RECORDATION		BLM SERIAL NO.	LEGAL DESCRIPTION		
	BOOK	PAGE	BOOK	PAGE		SEC.	TWP	RANGE
H.A.	48	180			A MC 48328	23	T4S	R15E
LITTLE EMMA	48	180			A MC 48329	23	T4S	R15E
PEDRO	48	181			A MC 48330	23	T4S	R15E
PLUG	48	181			A MC 48331	24	T4S	R15E
TICKET CHOPPER	48	181			A MC 48332	25	T4S	R15E
UNCLE DAN	48	182			A MC 48333	23	T4S	R15E
ATLAS	48	193			A MC 48334	23	T4S	R15E
ATLAS NO. 1	48	193			A MC 48335	23	T4S	R15E
ATLAS NO. 2	48	193			A MC 48336	23	T4S	R15E
BLAINE	48	194			A MC 48337	25	T4S	R15E
CALUMET	48	194			A MC 48338	25	T4S	R15E
COBRE HIERRO	48	194			A MC 48339	26	T4S	R15E
CUPRITE	48	195			A MC 48340	23	T4S	R15E
EMERALD	48	195			A MC 48341	27	T4S	R15E
GOV. CURTIN	48	195			A MC 48342	26	T4S	R15E
LORRAINE	48	196			A MC 48343	23	T4S	R15E
LOGAN	48	196			A MC 48344	23	T4S	R15E
O'CARROL	48	196			A MC 48345	26	T4S	R15E
OLD HAYSEED	48	197			A MC 48346	23	T4S	R15E
OXIDE	48	197			A MC 48347	25	T4S	R15E
MARYLAND	48	197			A MC 48348	26	T4S	R15E
MISSOURI	48	198			A MC 48349	25	T4S	R15E
RIDGE	48	198			A MC 48350	24	T4S	R15E
RINGTAIL SNORTER	48	198			A MC 48351	22	T4S	R15E
WAHOLOTE	48	199			A MC 48352	25	T4S	R15E
WHISTLER	48	199			A MC 48353	23	T4S	R15E
DISPATCHER	48	209			A MC 48354	25	T4S	R15E
COBRE RICO	48	23	48	215	A MC 48355	24	T4S	R15E
RIGHT ANGLE	48	28			A MC 48356	25	T4S	R15E
BLUE BIRD	48	22	42	138	A MC 48357	23	T4S	R15E
LOUIS	49	23			A MC 48358	23	T4S	R15E
FRONTIER	49	23			A MC 48359	24	T4S	R15E
ANGLES WHISPER	49	22			A MC 48360	25	T4S	R15E
SPION KOP	49	22			A MC 48361	25	T4S	R15E
IRON	49	22			A MC 48362	24	T4S	R15E
TORNADO	49	15			A MC 48363	26	T4S	R15E
BISCUIT	49	15			A MC 48364	26	T4S	R15E
SLEEPING BEAUTY	49	15			A MC 48365	26	T4S	R15E
WILD WEST	49	14			A MC 48366	26	T4S	R15E
MID WEST	49	14			A MC 48367	26	T4S	R15E
WAY UP	48	29	42	144	A MC 48368	24	T4S	R15E
STEMWINDER	48	29	42	143	A MC 48369	24	T4S	R15E
QUARTZITE	48	27	42	142	A MC 48370	23	T4S	R15E
PIRATE	48	27	386	770	A MC 48371	26	T4S	R15E
JUNCTION	48	24	42	140	A MC 48372	23	T4S	R15E

ENTERED INTO COMPUTER

8/11/03 PR

NAME OF CLAIM	ORIGINAL RECORDATION		AMENDED RECORDATION		BLM SERIAL NO.	LEGAL DESCRIPTION		
	BOOK	PAGE	BOOK	PAGE		SEC.	TWP.	RANGE
GRAND VIEW	48	24	42	139	A MC 48373	26	T4S	R15E
COLORADO	49	23			A MC 48374	24	T4S	R15E
NATIONAL	49	24			A MC 48375	24	T4S	R15E
BANK	49	24			A MC 48376	24	T4S	R15E
PALO CHRISTIE	49	24			A MC 48377	24	T4S	R15E
CEDRO	49	25			A MC 48378	24	T4S	R15E
ALASKA	49	25			A MC 48379	24	T4S	R15E
LU LU	49	25			A MC 48380	23	T4S	R15E
FRATION	49	26			A MC 48381	25	T4S	R15E
POLECAT	49	26			A MC 48382	24	T4S	R15E
PALMETTO	49	26			A MC 48383	24	T4S	R15E
OUT-LOOK	49	28			A MC 48384	23	T4S	R15E
CRACKER	49	29			A MC 48385	25	T4S	R15E
QUAIL	49	29			A MC 48386	24	T4S	R15E
SAMPLE	49	29			A MC 48387	23	T4S	R15E
CORAL	49	30			A MC 48388	26	T4S	R15E
VERITAS	49	30			A MC 48389	26	T4S	R15E
HARVARD	49	30			A MC 48390	26	T4S	R15E
FRONTSIDE	49	31			A MC 48391	25	T4S	R15E
RATTLER	119	333			A MC 48392	26	T4S	R15E
RATTLER EXTENSION 1	273	708			A MC 48393	26	T4S	R15E
RATTLER EXTENSION 2	273	709			A MC 48394	26	T4S	R15E
RATTLER EXTENSION 3	273	710			A MC 48395	26	T4S	R15E
RATTLER EXTENSION 4	273	711			A MC 48396	27	T4S	R15E
RATTLER EXTENSION 5	273	712			A MC 48397	26	T4S	R15E
RATTLER EXTENSION 6	273	713			A MC 48398	27	T4S	R15E
RATTLER EXTENSION 7	273	714			A MC 48399	26	T4S	R15E
FRACTION NO. 2	244	24			A MC 48400	23	T4S	R15E
OC - AC 98	763	140			A MC 294310	28	T4S	R16E
OC - AC 99	763	142			A MC 294311	33	T4S	R16E
OC - AC 100	763	144			A MC 294312	33	T4S	R16E
OC - AC 101	763	146			A MC 294313	33	T4S	R16E
OC - AC 102	763	148			A MC 294314	28	T4S	R16E
CCMC 86	763	869			A MC 294786	4	T4S	R16E
CCMC 129	886	99			A MC 325261	5	T4S	R16E
CCMC 131	886	105			A MC 325263	4	T4S	R16E
CCMC 132	886	108			A MC 325264	4	T4S	R16E
CCMC 133	886	111			A MC 325265	4	T4S	R16E
CCMC 134	886	114			A MC 325266	4	T4S	R16E
CCMC 135	886	117			A MC 325267	4	T4S	R16E
CCMC 136	886	120			A MC 325268	4	T4S	R16E
CCMC 137	886	123			A MC 325269	4	T4S	R16E
CCMC 138	886	126			A MC 325270	4	T4S	R16E
CCMC 139	886	129			A MC 325271	4	T4S	R16E
CCMC 140	886	132			A MC 325272	4	T4S	R16E

ENTERED INTO COMPUTER

8/11/03 PB

EXHIBIT "A"

**Unpatented mining claims and mill sites located in Gila and Pinal Counties, Arizona.
Mine: Christmas**

NAME OF CLAIM	ORIGINAL RECORDATION		AMENDED RECORDATION		BLM SERIAL NO.	LEGAL DESCRIPTION		
	BOOK	PAGE	BOOK	PAGE		SEC.	TWP	RANGE
BEVERLY NO. 5	44	240 (G)	41	208	A MC	48167	21	T4S R16E
	46	241 (P)	48	248			21	T4S R16E
BEVERLY NO. 6	44	241 (G)	48	328	A MC	48168	21	T4S R16E
	46	244 (P)	48	247			21	T4S R16E
P.E.F.	475	189 (P)			A MC	48267	20	T4S R16E
	200	472 (G)					20	T4S R16E
R.T.F.	475	188 (P)			A MC	48268	21	T4S R16E
	200	473 (G)					21	T4S R16E
R.E.F.	475	190 (P)			A MC	48269	20	T4S R16E
	200	471 (G)					20	T4S R16E
RIVER	475	191 (P)			A MC	48271	20	T4S R16E
	200	470 (G)					20	T4S R16E
RIVER 1	467	544 (P)			A MC	48272	20	T4S R16E
	198	5 (G)					20	T4S R16E
RIVER 2	467	545 (P)			A MC	48273	20	T4S R16E
	198	6 (G)					20	T4S R16E
RIVER 3	467	546 (P)			A MC	48274	21	T4S R16E
	198	7 (G)					21	T4S R16E
RIVER 4	467	547 (P)			A MC	48275	21	T4S R16E
	198	8 (G)					21	T4S R16E
PINAL 3	467	548 (P)			A MC	48278	21	T4S R16E
	198	9 (G)					21	T4S R16E
PINAL 4	467	549 (P)			A MC	48279	21	T4S R16E
	198	10 (G)					21	T4S R16E
PINAL 5	467	550 (P)			A MC	48280	21	T4S R16E
	198	11 (G)					21	T4S R16E
PINAL 6	467	551 (P)			A MC	48281	21	T4S R16E
	198	12 (G)					21	T4S R16E
G.P.	623	561 (P)			A MC	48323	21	T4S R16E
	299	158 (G)					21	T4S R16E
G.P. 2	623	562 (P)			A MC	48324	28	T4S R16E
	299	159 (G)					28	T4S R16E
G.P. 3	623	563 (P)			A MC	48325	28	T4S R16E
	299	160 (G)					28	T4S R16E
G.P. 4	623	564 (P)			A MC	48326	28	T4S R16E
	299	161 (G)					28	T4S R16E
G.P. 5	623	537 (P)			A MC	48327	28	T4S R16E
	299	162 (G)					28	T4S R16E
OC - AC 103	763	150 (G)			A MC	294315	28	T4S R16E
	1597	163 (P)					28	T4S R16E

G = GILA COUNTY

P = PINAL COUNTY

ENTERED INTO COMPUTER

8/11/03 PB

EXHIBIT "A"

**Unpatented mining claims and mill sites located in Pinal County, Arizona.
 Mine: Christmas**

RECEIVED
 CLERK, AZ STATE OFFICE
 2003 JUL 11 A 11:30
 PINAL COUNTY, ARIZONA

<u>NAME OF CLAIM</u>	<u>ORIGINAL RECORDATION BOOK PAGE</u>		<u>AMENDED RECORDATION BOOK PAGE</u>		<u>BLM SERIAL NO.</u>	<u>LEGAL DESCRIPTION SEC. TWP RANGE</u>		
P.S.F.	475	192			A MC 48270	21	T4S	R16E
Pinal 1	429	513	475	194	A MC 48276	21	T4S	R16E
Pinal 2	429	514	475	193	A MC 48277	21	T4S	R16E
Pinal 26	623	552			A MC 48301	28	T4S	R16E
Pinal 32	623	558			A MC 48307	21	T4S	R16E
Pinal 33	623	559			A MC 48308	21	T4S	R16E
Pinal 34	623	560			A MC 48309	21	T4S	R16E

ENTERED INTO COMPUTER

8/11/03 PB



PD

CHECK NUMBER: 159543

CHECK DATE: 07/10/2003

SUPPLIER NUMBER: 10088C

As payment agent for and on behalf of:

INVOICE NUMBER	INVOICE DATE	PURCHASE ORDER	COMPANY	TELEPHONE NUMBER	GROSS AMOUNT	DISCOUNT AMOUNT	NET AMOUNT
070203	07/02/2003		PHELPS DODGE MIAMI, CYPRUS CHRISTMAS MINING -REQUIRED MAINTENANCE FEES TO RETAIN/MAINTAIN 337 UNPATENTED MINING CLAIMS AND MILL SITES LOCATED IN GILA AND PINAL COUNTIES, ARIZONA		33,700.00	.00	33,700.00

CHECK TOTAL

33,700.00 .00 33,700.00

DETACH BEFORE CASHING

United States Department of the Interior
Bureau of Land Management
 BUSINESS & SUPPORT SVCS DIV
 222 N CENTRAL AVE
 PHOENIX, AZ 85004 -2203
 Phone: (602) 417-9200

Receipt	
No:	710639

Transaction #: 739589
Date of Transaction: 07/11/2003
CUSTOMER: PHELPS DODGE CORPORATION ONE NORTH CENTRAL AVE, 17TH FL PHOENIX,AZ 85004

LINE #	QTY	DESCRIPTION	REMARKS	UNIT PRICE	TOTAL
1	1.00	LOCATABLE MINERALS / MINING CLAIMS-NOT NEW-UNADJUD,ONE AUTH NO. ONLY / MINING CLAIM MONEY RECEIVED (455) CASES: AMC48023/\$33700.00	MAIN 2004 (337)	- n/a -	33700.00
TOTAL:					\$33,700.00

PAYMENT INFORMATION																	
1	<table border="1"> <tr> <td>AMOUNT:</td> <td>\$33,700.00</td> <td>POSTMARKED:</td> <td>N/A</td> </tr> <tr> <td>TYPE:</td> <td>CHECK</td> <td>RECEIVED:</td> <td>07/11/2003</td> </tr> <tr> <td>CHECK NO:</td> <td colspan="3">159543</td> </tr> <tr> <td>NAME:</td> <td colspan="3">PHELPS DODGE CORPORATION ONE NORTH CENTRAL AVE, 17TH FL PHOENIX AZ 85004</td> </tr> </table>	AMOUNT:	\$33,700.00	POSTMARKED:	N/A	TYPE:	CHECK	RECEIVED:	07/11/2003	CHECK NO:	159543			NAME:	PHELPS DODGE CORPORATION ONE NORTH CENTRAL AVE, 17TH FL PHOENIX AZ 85004		
AMOUNT:	\$33,700.00	POSTMARKED:	N/A														
TYPE:	CHECK	RECEIVED:	07/11/2003														
CHECK NO:	159543																
NAME:	PHELPS DODGE CORPORATION ONE NORTH CENTRAL AVE, 17TH FL PHOENIX AZ 85004																

REMARKS

This receipt was generated by the automated BLM Collections and Billing System and is a paper representation of a portion of the official electronic record contained therein.



PD

C NUMBER: 159543

CHECK DATE: 07/10/2003

SUPPLIER NUMBER: 10088C

As payment agent for and on behalf of:

INVOICE NUMBER	INVOICE DATE	PURCHASE ORDER	COMPANY	TELEPHONE NUMBER	GROSS AMOUNT	DISCOUNT AMOUNT	NET AMOUNT
070203	07/02/2003		PHELPS DODGE MIAMI, CYPRUS CHRISTMAS MINING -REQUIRED MAINTENANCE FEES TO RETAIN/MAINTAIN 337 UNPATENTED MINING CLAIMS AND MILL SITES LOCATED IN GILA AND PINAL COUNTIES, ARIZONA		33,700.00	.00	33,700.00

CHECK TOTAL

33,700.00

.00

33,700.00

DETACH BEFORE CASHING

Page: 1 of 1

MAINTENANCE FEE PAYMENT

Mining Claim Maintenance Fee Payment of \$100 per claim or site is due on or before September 1, 2002, in lieu of assessment work for the upcoming assessment year beginning September 1 of the year noted above.

BUREAU OF LAND MANAGEMENT
ARIZONA STATE OFFICE
222 NORTH CENTRAL AVENUE
PHOENIX, AZ 85004
602-417-9200
www.az.blm.gov

FOR BLM USE ONLY	
NO. OF CLAIMS: <u>1</u>	X \$100 = \$ <u>100⁰⁰</u>
RECEIPT NO.: <u>546515</u>	CHECK NO.: <u>CK'S # 5057,</u>
INIT: <u>FR</u>	<u>CK # 849</u>

BLM SERIAL
NUMBERS

NAME OF CLAIMS/SITES

- 1. AMC 327462
- 2. AMC _____
- 3. AMC _____
- 4. AMC _____
- 5. AMC _____
- 6. AMC _____
- 7. AMC _____
- 8. AMC _____
- 9. AMC _____
- 10. AMC _____

WESTERN UNION, MOHAVE CO. (FEE # 94-71923)

List additional claims on the reverse side of this form.

CHECK HERE IF THIS IS A CHANGE OF ADDRESS

CLAIMANT'S NAME: GEORGE GODAS
ADDRESS: 6304 S. CLARK DR.
CITY: TEMPE STATE: AZ ZIP: 85283-3307
PHONE: 480-820-3667

Signature: *George Godas*
To record with the County, one claimant or an agent must sign.

RECEIVED BLM, AZ STATE OFFICE PHOENIX, ARIZONA	2002 AUG 23 A 9:32	BLM DATE STAMP
--	--------------------	----------------

9/13/02TK
ENTERED INTO COMPUTER

NAME: _____ ADDRESS: _____
CITY: _____ STATE: _____ ZIP: _____ IS THIS A NEW ADDRESS

NAME: _____ ADDRESS: _____
CITY: _____ STATE: _____ ZIP: _____ IS THIS A NEW ADDRESS

NAME: _____ ADDRESS: _____
CITY: _____ STATE: _____ ZIP: _____ IS THIS A NEW ADDRESS

NAME: _____ ADDRESS: _____
CITY: _____ STATE: _____ ZIP: _____ IS THIS A NEW ADDRESS

NAME: _____ ADDRESS: _____
CITY: _____ STATE: _____ ZIP: _____ IS THIS A NEW ADDRESS

NAME: _____ ADDRESS: _____
CITY: _____ STATE: _____ ZIP: _____ IS THIS A NEW ADDRESS

NAME: _____ ADDRESS: _____
CITY: _____ STATE: _____ ZIP: _____ IS THIS A NEW ADDRESS

NAME: _____ ADDRESS: _____
CITY: _____ STATE: _____ ZIP: _____ IS THIS A NEW ADDRESS

FOR BLM USE ONLY	
DATE ENTERED INTO COMPUTER:	_____
INITIALS:	_____ VERIFIED: _____

MAINTENANCE FEE PAYMENT

Mining Claim Maintenance Fee Payment of \$100 per claim or site is due on or before September 1, 2002, in lieu of assessment work for the upcoming assessment year beginning September 1 of the year noted above.

BUREAU OF LAND MANAGEMENT
 ARIZONA STATE OFFICE
 222 NORTH CENTRAL AVENUE
 PHOENIX, AZ 85004
 602-417-9200
 www.az.blm.gov

FOR BLM USE ONLY	
NO. OF CLAIMS: <u>10</u>	X \$100 = \$ <u>1,000⁰⁰</u>
RECEIPT NO.: <u>546515</u>	CHECK NO.: <u>CK# 5057,</u>
INIT: <u>TR</u>	<u>CK# 849</u>

BLM SERIAL
 NUMBERS

NAME OF CLAIMS/SITES

Fee #
 Original Amended

1. AMC <u>48409</u>	<u>Emma</u>	<u>9 321</u>	<u>48 148</u>
2. AMC <u>48410</u>	<u>Flora</u>	<u>8 448</u>	<u>48 149</u>
3. AMC <u>48411</u>	<u>Great North</u>	<u>8 473</u>	<u>48 150</u>
4. AMC <u>48414</u>	<u>Lizzie</u>	<u>8 430</u>	<u>48 154</u>
5. AMC <u>48415</u>	<u>Iron Cap</u>	<u>9 322</u>	<u>48 153</u>
6. AMC <u>48416</u>	<u>Long Fellow</u>	<u>8 429</u>	<u>48 155</u>
7. AMC <u>48417</u>	<u>Mountain View</u>	<u>8 473</u>	<u>48 156</u>
8. AMC <u>48421</u>	<u>79 mine</u>	<u>1 232</u>	<u>48 161</u>
9. AMC <u>48422</u>	<u>79 mine No. 2</u>	<u>9 320</u>	<u>48 162</u>
10. AMC <u>48423</u>	<u>79 mine No. 3</u>	<u>9 320</u>	<u>48 163</u>

List additional claims on the reverse side of this form.

CHECK HERE IF THIS IS A CHANGE OF ADDRESS

CLAIMANT'S NAME: John Callahan // Attn. George Godes
 ADDRESS: 5320 N. Whispering Hills Ln
 CITY: Tucson STATE: AZ ZIP: 85704
 PHONE: 520 888 3302

Signature: *John Callahan*
 To record with the County, one claimant or an agent must sign.

PHOENIX, ARIZONA
 RECEIVED
 B.L.M. AZ STATE OFFICE
 2002 MAR 23 5:49 PM
 BLM

NAME: _____ ADDRESS: _____
CITY: _____ STATE: _____ ZIP: _____ IS THIS A NEW ADDRESS

NAME: _____ ADDRESS: _____
CITY: _____ STATE: _____ ZIP: _____ IS THIS A NEW ADDRESS

NAME: _____ ADDRESS: _____
CITY: _____ STATE: _____ ZIP: _____ IS THIS A NEW ADDRESS

NAME: _____ ADDRESS: _____
CITY: _____ STATE: _____ ZIP: _____ IS THIS A NEW ADDRESS

NAME: _____ ADDRESS: _____
CITY: _____ STATE: _____ ZIP: _____ IS THIS A NEW ADDRESS

NAME: _____ ADDRESS: _____
CITY: _____ STATE: _____ ZIP: _____ IS THIS A NEW ADDRESS

NAME: _____ ADDRESS: _____
CITY: _____ STATE: _____ ZIP: _____ IS THIS A NEW ADDRESS

NAME: _____ ADDRESS: _____
CITY: _____ STATE: _____ ZIP: _____ IS THIS A NEW ADDRESS

FOR BLM USE ONLY	
DATE ENTERED INTO COMPUTER:	_____
INITIALS:	_____ VERIFIED: _____

United States Department of the Interior
Bureau of Land Management
 BUSINESS & SUPPORT SVCS DIV
 222 N CENTRAL AVE
 PHOENIX, AZ 85004 -2203
 Phone: (602) 417-9200

Receipt	
No:	546515

Transaction #: 571163
Date of Transaction: 08/23/2002
CUSTOMER: GODAS/CALLAHAN 6340 S CLARK DR TEMPE, AZ 85283

LINE #	QTY	DESCRIPTION	REMARKS	UNIT PRICE	TOTAL
1	1.00	LOCATABLE MINERALS / MINING CLAIMS-NOT NEW-UNADJUD, ONE AUTH NO. ONLY / MINING CLAIM MONEY RECEIVED (455) CASES: AMC327462/\$1100.00	MAINT 2003 (11)	- n/a -	1100.00
TOTAL:					\$1,100.00

PAYMENT INFORMATION			
1	AMOUNT:	\$600.00	POSTMARKED: N/A
	TYPE:	CHECK	RECEIVED: 08/23/2002
	CHECK NO:	849	
	NAME:	GEORGE, GODAS J 6340 S CLARK DR TEMPE AZ 85283	
2	AMOUNT:	\$500.00	POSTMARKED: N/A
	TYPE:	CHECK	RECEIVED: 08/23/2002
	CHECK NO:	5057	
	NAME:	CALLAHAN, JOHN L 5320 WHISPERING HILLS LN TUCSON AZ 85704	

REMARKS

This receipt was generated by the automated BLM Collections and Billing System and is a paper representation of a portion of the official electronic record contained therein.



Ray Complex

August 15, 2002

Ms. Dorie Morrison
Mining Claims Section
Arizona State Office
Bureau of Land Management
Department of the Interior
222 North Central Avenue
Phoenix, AZ 85004-2203

**Notice of Intent to Hold and
Payment of Annual Claim Maintenance Fees**

Dear Ms. Morrison:

Enclosed are the following "Notices of Intent to Hold and Payment of Claim Maintenance Fees" affidavits along with ASARCO Incorporated checks for claim maintenance fee payment.

Affidavit		Fee Amount
Project / Mine	County	
Ray Complex	Pinal	\$127,900.00
Ray Complex	Gila	\$11,100.00

If you have any questions or need further information, please call me.

Henry G. Kreis
Henry G. Kreis
Property Manager
Telephone: (520) 798-7717

HGK/tlm
Enclosures
pc: N. A. Gambell, w/encl.

RECEIVED
BLM, AZ STATE OFFICE
2002 AUG 15 P 3:53
PHOENIX, ARIZONA

ENTERED INTO COMPUTER

9/25/02 AB

Mining Claims Section
Arizona State Office
Bureau of Land Management
Department of the Interior
222 North Central Avenue
Phoenix, AZ 85004-2203

**Notice of Intent to Hold and
Payment of Annual Claim Maintenance Fees
Gila County, Ray Complex**

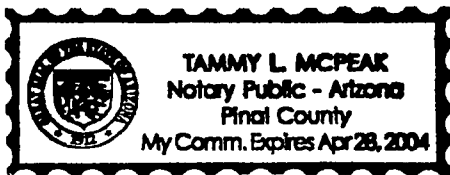
This will serve as notice that ASARCO Incorporated, whose address for purposes of this filing is P.O. Box 5747, Tucson, Arizona 85703-0747, intends to hold the mining claims and/or mill sites described in Exhibit A attached hereto for the assessment year ending at 12 o'clock, noon, on September 1, 2003, by payment of the annual claim maintenance fee of \$100 per claim or site. Payment of such amount is made herewith for such assessment year for each of the claims and sites the name and BLM serial number of which, and the book and page or index number of recording of the location notice in the official records of Gila County, Arizona, of which are set forth in Exhibit A attached hereto and by this reference incorporated herein.

Henry G. Kreis
Henry G. Kreis
Property Manager
Telephone: (520) 798-7717

State of Arizona)
) ss.
County of Gila)

The foregoing instrument was acknowledged before me on the 15th day of August, 2002, by Henry G. Kreis, as agent for ASARCO Incorporated, a New Jersey corporation, on behalf of the corporation.

Tammy L. McPeak
Tammy L. McPeak, Notary Public



RECEIVED
BLM STATE OFFICE
AUG 15 P 3:54
TAMMY L. MCPEAK
NOTARY PUBLIC
ARIZONA
(Handwritten initials)

ENTERED INTO COMPUTER
9/25/02 OVB

EXHIBIT A

Unpatented Mining Claims : Banner Mining District : Gila, County, AZ

<u>Claim</u>	<u>Book or Docket</u>	<u>Page</u>	<u>BLM Serial No.</u>
Steamboat 1	829	934-36	314545
Steamboat 2	829	937-39	314546
Steamboat 3	829	940-42	314547
Steamboat 4	829	943-45	314548
Steamboat 5	829	946-48	314549
Steamboat 6	829	949-51	314550
Steamboat 7	829	952-54	314551
Steamboat 8	829	955-57	314552
Steamboat 9	829	958-60	314553
Steamboat 10	829	961-63	314554
Steamboat 11	829	964-66	314555
Steamboat 12	829	967-69	314556
Steamboat 13	829	970-72	314557
Steamboat 14	829	973-75	314558
Steamboat 15	829	976-78	314559
Steamboat 16	829	979-81	314560
Steamboat 17	829	982-84	314561
Steamboat 18	829	985-87	314562
Steamboat 19	829	988-90	314563
Steamboat 20	829	991-93	314564
Steamboat 21	829	994-96	314565
Steamboat 22	829	997-99	314566
Steamboat 23	829	1000-02	314567
Steamboat 24	830	1001-03	314568
Steamboat 25	830	1004-06	314569
Steamboat 26	830	1007-09	314570
Steamboat 34	830	31-33	314578
Steamboat 35	830	54-56	314579
Steamboat 36	830	37-39	314580
Steamboat 37	830	40-42	314581
Steamboat 38	830	43-45	314582
Steamboat 39	830	46-48	314583
Steamboat 40	830	49-51	314584
Steamboat 41	830	52-54	314585
Steamboat 42	830	55-57	314586
Steamboat 43	830	58-60	314587

ENTERED INTO COMPUTER

9/25/02 AB

RECEIVED
M. ERIC ARIZONA

2002 AUG 15 P 3:54

RECEIVED
M. ERIC ARIZONA
STATE OFFICE

EXHIBIT A

Unpatented Mining Claims : Banner Mining District : Gila, County, AZ

<u>Claim</u>	<u>Book or Docket</u>	<u>Page</u>	<u>BLM Serial No.</u>
Steamboat 44	830	61-63	314588
Steamboat 45	830	64-66	314589
Steamboat 46	830	67-69	314590
Steamboat 47	830	70-72	314591
Steamboat 48	830	73-75	314592
Steamboat 49	830	76-78	314593
Steamboat 50	830	79-81	314594
Steamboat 51	830	82-84	314595
Steamboat 52	830	85-87	314596
Steamboat 53	830	88-90	314597
Steamboat 54	830	91-93	314598
Steamboat 55	830	94-96	314599
Steamboat 56	830	97-99	314600
Steamboat 57	830	100-02	314601
Steamboat 58	830	103-05	314602
Steamboat 59	830	106-08	314603
Steamboat 60	830	109-111	314604
Steamboat 61	830	112-14	314605
Steamboat 62	830	115-17	314606
Steamboat 63	830	118-20	314607
Steamboat 64	830	121-23	314608
Steamboat 65	830	124-26	314609
Steamboat 66	830	127-29	314610
Steamboat 67	830	130-32	314611
Steamboat 68	830	133-35	314612
Steamboat 69	830	136-38	314613

Chilito No. 1	47, Mines	577	66991
Amended		225	136
Chilito No. 2	47, Mines	580	66992
Amended		225	137
Cobre Verde No. 841,	Mines	464	66993
(Chilito No. 3)	42, Mines	244	
Amended		224	334

ENTERED INTO COMPUTER

9/25/02 AB

RECEIVED
STATE OFFICE
2002 AUG 15 P 3:54
P.O. BOX, ARIZONA

EXHIBIT A

Unpatented Mining Claims : Banner Mining District : Gila, County, AZ

<u>Claim</u>	<u>Book or Docket</u>	<u>Page</u>	<u>BLM Serial No.</u>
Amended		225	138
Chilito No. 4	47, Mines	578	66994
Amended		225	139
Chilito No. 41	225	170	66995
Steamboat 27	830	10-12	314571
Steamboat 28	830	13-15	314572
Steamboat 29	830	16-18	314573
Steamboat 30	830	19-21	314574
Steamboat 31	830	22-24	314575
Steamboat 32	830	25-27	314576
Steamboat 33	830	28-30	314577

Porphyry	48	158	48401
Quartzite	48	158	48402
Black Copper	8	454	48405
Amended	48	144	
Blue Copper	8	454	48406
Amended	48	145	
Keystone	8	512	48413
Amended	48	152	
North Star	8	429	48418
Amended	48	157	
Senator	8	455	48420
Amended	48	160	
Tip Top	16	118	48428
Amended	48	166	
Chilito No. 6	47, Mines	581	66996
Amended	42, Mines		
Amended		225	140
Chilito No. 7	47, Mines	582	66997
Amended	42, Mines		
Amended		225	141
Chilito No. 8	47, Mines	583	66998
Amended		225	142
Copper Glance No. 1 (Chilito 12)	41, Mines	464	66999

RECEIVED
 CLAIMS SERVICE OFFICE
 AUG 15 P 3:54
 GILA COUNTY ARIZONA

ENTERED INTO COMPUTER

9/25/02 AB

EXHIBIT A

Unpatented Mining Claims : Banner Mining District : Gila, County, AZ

<u>Claim</u>	<u>Book or Docket</u>	<u>Page</u>	<u>BLM Serial No.</u>
Amended	42, Mines	246	
Amended		225 145	
Copper Glance No. 2 (Chilito 13)	41, Mines	465	67000
Amended	42, Mines	247	
Amended		225 146	
Two Bridges (Chilito 14)	47, Mines	559	67001
Amended	42, Mines	248	
Amended		225 147	
Evener (Chilito 15)	47, Mines	560	67002
Amended	42, Mines	249	
Amended		225 148	
Copper Glance No. 7 (Chilito 19)	41, Mines	466	67003
Amended	42, Mines	250	
Amended		225 149	
Chilena No. 3 (Chilito 29)	47, Mines	556	67004
Amended	42, Mines	260	
Amended		225 159	
Chilena No. 4 (Chilito 30)	47, Mines	557	67005
Amended	42, Mines	261	
Amended		225 160	
Chilena No. 5 (Chilito 32)	47, Mines	558	67006
Amended	42, Mines	262	
Amended		225 161	
Chilena No. 2 (Chilito 33)	47, Mines	555	67007
Amended	42, Mines	263	
Amended		225 162	
Chilito No. 42	238	465	67008
Ethel	41, Mines	12	67009

RECEIVED
 BLM, AZ STATE OFFICE
 2002 AUG 15 P 3:54
 PHOENIX, ARIZONA

ENTERED INTO COMPUTER

9/25/02 aib

EXHIBIT A

Unpatented Mining Claims : Banner Mining District : Gila, County, AZ

<u>Claim</u>	<u>Book or Docket</u>	<u>Page</u>	<u>BLM Serial No.</u>
Spring	47, Mines	121	67010
Drusilla	47, Mines	93	67011
Fanny	47, Mines	94	67012

Black Eagle No. 1	49, Mines	550	67014
Black Eagle No. 2	49, Mines	550	67015
Black Eagle No. 3	49, Mines	551	67016
Black Eagle No. 4	49, Mines	551	67017
Black Eagle No. 5	49, Mines	551	67018
Black Eagle No. 6	49, Mines	552	67019
Fraction No. 6	160	511	67020
Amended	226	538	
Amended	250	456	
Chilito No. 9	47, Mines	586	67013
Amended	224	335	
Amended	225	143	

Dick No. 17	62	354	67021
Dick No. 18	62	355	67022
Dick No. 19	62	356	67023
Dick No. 20	62	357	67024

RECEIVED
BLM STATE OFFICE
2002 AUG 15 P 3: 54
PUEBLO, ARIZONA

ENTERED INTO COMPUTER

9/25/02 AB

15

United States Department of the Interior
Bureau of Land Management
 BUSINESS & SUPPORT SVCS DIV
 222 N CENTRAL AVE
 PHOENIX, AZ 85004 -2203
 Phone: (602) 417-9200

Receipt	
No:	541611

Transaction #: 566168
Date of Transaction: 08/16/2002
CUSTOMER: ASARCO BOX 8 HAYDEN,AZ 85235

LINE #	QTY	DESCRIPTION	REMARKS	UNIT PRICE	TOTAL
1	1.00	LOCATABLE MINERALS / MINING CLAIMS-NOT NEW-UNADJUD,ONE AUTH NO. ONLY / MINING CLAIM MONEY RECEIVED (455) CASES: AMC314545/\$11100.00,	MAINT 2003 (111)	- n/a -	11100.00
TOTAL:					\$11,100.00

PAYMENT INFORMATION			
1	AMOUNT:	\$11,100.00	POSTMARKED: N/A
	TYPE:	CHECK	RECEIVED: 08/16/2002
	CHECK NO:	13808	
	NAME:	ASARCO BOX 8 HAYDEN AZ 85235	

REMARKS

This receipt was generated by the automated BLM Collections and Billing System and is a paper representation of a portion of the official electronic record contained therein.



One North Central Avenue, Phoenix, AZ 85004 • (602) 366-8100

July 16, 2002

Bureau of Land Management
Department of the Interior
222 North Central Avenue
Phoenix, Arizona 85004-2203

Re: 2002/2003 Maintenance Fees for Unpatented Mining Claims
Cyprus Christmas Mine Corporation, a subsidiary of Phelps Dodge Corporation

Dear Sir or Madam:

Enclosed is our notice to retain and maintain the 337 unpatented lode claims and/or mill sites listed on Exhibit A. Also, enclosed is our check for \$33,700.00 as payment of the annual maintenance fees for these claims.

Please return the date-stamped original of the notice and Exhibit A along with a receipt of payment to the following address:

Phelps Dodge Corporation
Attn: Jan Leavell
One North Central Ave., 17th Floor
Phoenix, AZ 85004

If you have any questions, please do not hesitate to contact me at 602-366-8152.

Sincerely,

Janice Leavell
Senior Resource Specialist
Environment, Land & Water

Enclosures

CHR-900-0001-0000

RECEIVED
B.L.M. AZ STATE OFFICE
2002 JUL 16 P 2:58
PHOENIX, ARIZONA

ENTERED INTO COMPUTER

9/24/02 AB

July 16, 2002

Bureau of Land Management
Department of the Interior
222 North Central Avenue
Phoenix, Arizona 85004-2203

RECEIVED
BLM. AZ STATE OFFICE
2002 JUL 16 P 2:58
PHOENIX, ARIZONA

NOTICE OF INTENT TO HOLD MINING CLAIMS

Re: Payment of Annual Claim Maintenance Fee

Dear Sir or Madam:

This will serve as notice that Cyprus Christmas Mine Corporation, a subsidiary of Phelps Dodge Corporation, whose address for purposes of this filing is Environment, Land and Water Department, One North Central Ave., 17th Floor, Phoenix, Arizona 85004, intends to hold the mining claims and/or mill sites described on Exhibit A attached hereto for the assessment year ending at 12 o'clock, noon, on September 1, 2003 by payment of the annual maintenance fee of \$100 per claim or site. Payment of such amount is made herewith for such assessment year for each of the claims and sites, the name, and BLM serial number with the book and page or index number of recording of the location notice in the official records of Gila and Pinal Counties, Arizona, of which, is set forth on Exhibit A attached hereto and by this reference incorporated herein.

Donald A. Stillwell
Donald A. Stillwell for
Cyprus Christmas Mine Corporation

State of Arizona)
) ss.
County of Maricopa)

The foregoing instrument was acknowledged before me on July 16, 2002, by Donald A. Stillwell, agent of Cyprus Christmas Mine Corporation.



Monica Rapps
Notary Public

My Commission Expires: June 1, 2005

CHR-900-0001-0000

ENTERED INTO COMPUTER

9/24/02 AB

TR
337

EXHIBIT "A"

**Unpatented mining claims and mill sites located in Gila County, Arizona.
Mine: Christmas**

NAME OF CLAIM	ORIGINAL RECORDATION		AMENDED RECORDATION		BLM SERIAL NO.	LEGAL DESCRIPTION		
	BOOK	PAGE	BOOK	PAGE		SEC.	TWP.	RANGE
TAILING MILL SITE NO. 1	290	396			A MC 48023	17	T4S	R16E
TAILING MILL SITE NO. 2	290	397			A MC 48024	17	T4S	R16E
TAILING MILL SITE NO. 3	290	398			A MC 48025	17	T4S	R16E
TAILING MILL SITE NO. 4	290	399			A MC 48026	17	T4S	R16E
TAILING MILL SITE NO. 5	290	400			A MC 48027	17	T4S	R16E
TAILING MILL SITE NO. 6	290	401			A MC 48028	17	T4S	R16E
TAILING MILL SITE NO. 7	290	402			A MC 48029	17	T4S	R16E
						16	T4S	R16E
TAILING MILL SITE NO. 8	290	403			A MC 48030	17	T4S	R16E
TAILING MILL SITE NO. 9	290	404			A MC 48031	17	T4S	R16E
TAILING MILL SITE NO. 10	290	405			A MC 48032	17	T4S	R16E
TAILING MILL SITE NO. 11	290	406			A MC 48033	17	T4S	R16E
TAILING MILL SITE NO. 12	290	407			A MC 48034	17	T4S	R16E
TAILING MILL SITE NO. 13	290	408			A MC 48035	17	T4S	R16E
TAILING MILL SITE NO. 14	290	409			A MC 48036	17	T4S	R16E
TAILING MILL SITE NO. 15	290	410			A MC 48037	17	T4S	R16E
TAILING MILL SITE NO. 16	290	411			A MC 48038	17	T4S	R16E
TAILING MILL SITE NO. 17	290	412			A MC 48039	17	T4S	R16E
TAILING MILL SITE NO. 18	290	413			A MC 48040	17	T4S	R16E
TAILING MILL SITE NO. 19	290	414			A MC 48041	17	T4S	R16E
TAILING MILL SITE NO. 20	290	415			A MC 48042	17	T4S	R16E
TAILING MILL SITE NO. 21	290	416			A MC 48043	17	T4S	R16E
TAILING MILL SITE NO. 22	290	417			A MC 48044	17	T4S	R16E
TAILING MILL SITE NO. 23	290	418			A MC 48045	17	T4S	R16E
TAILING MILL SITE NO. 24	290	419			A MC 48046	17	T4S	R16E
TAILING MILL SITE NO. 25	290	420			A MC 48047	17	T4S	R16E
TAILING MILL SITE NO. 26	290	421			A MC 48048	17	T4S	R16E
TAILING MILL SITE NO. 27	290	422			A MC 48049	17	T4S	R16E
TAILING MILL SITE NO. 28	290	423			A MC 48050	17	T4S	R16E
TAILING MILL SITE NO. 29	290	424			A MC 48051	17	T4S	R16E
TAILING MILL SITE NO. 30	290	425			A MC 48052	17	T4S	R16E
TAILING MILL SITE NO. 31	290	426			A MC 48053	17	T4S	R16E
TAILING MILL SITE NO. 32	290	427			A MC 48054	17	T4S	R16E
TAILING MILL SITE NO. 33	290	428			A MC 48055	17	T4S	R16E
TAILING MILL SITE NO. 34	290	429			A MC 48056	17	T4S	R16E
TAILING MILL SITE NO. 35	290	430			A MC 48057	17	T4S	R16E
TAILING MILL SITE NO. 36	290	431			A MC 48058	17	T4S	R16E
TAILING MILL SITE NO. 37	290	432			A MC 48059	17	T4S	R16E
TAILING MILL SITE NO. 38	290	433			A MC 48060	17	T4S	R16E
TAILING MILL SITE NO. 39	290	434			A MC 48061	17	T4S	R16E
TAILING MILL SITE NO. 40	290	435			A MC 48062	17	T4S	R16E

RECEIVED
 B.L.M. AZ STATE OFFICE
 2002 JUL 16 P 2:58
 PHOENIX, ARIZONA

ENTERED INTO COMPUTER

9/24/02 QB

EXHIBIT "A" (Continued)

NAME OF CLAIM	ORIGINAL RECORDATION		AMENDED RECORDATION		BLM SERIAL NO.	LEGAL SEC.	DESCRIPTION	RANGE
	BOOK	PAGE	BOOK	PAGE				
TAILING MILL SITE NO. 41	290	436			A MC 48063	ENX. ARIZONA	T4S	R16E
TAILING MILL SITE NO. 42	336	871			A MC 48064	ENX. ARIZONA	T4S	R16E
XMAS 1	314	955			A MC 48065	ENX. ARIZONA	T4S	R16E
XMAS 2	314	956			A MC 48066	ENX. ARIZONA	T4S	R16E
XMAS 3	314	957			A MC 48067	ENX. ARIZONA	T4S	R16E
XMAS 4	314	958			A MC 48068	ENX. ARIZONA	T4S	R16E
XMAS 5	314	959			A MC 48069	ENX. ARIZONA	T4S	R16E
XMAS 6	314	960			A MC 48070	ENX. ARIZONA	T4S	R16E
XMAS 7	314	961			A MC 48071	ENX. ARIZONA	T4S	R16E
XMAS 8	314	962			A MC 48072	ENX. ARIZONA	T4S	R16E
XMAS 9	314	963			A MC 48073	ENX. ARIZONA	T4S	R16E
XMAS 10	314	964			A MC 48074	ENX. ARIZONA	T4S	R16E
XMAS 11	314	965			A MC 48075	ENX. ARIZONA	T4S	R16E
XMAS 12	314	966			A MC 48076	ENX. ARIZONA	T4S	R16E
XMAS 14	314	967			A MC 48077	ENX. ARIZONA	T4S	R16E
XMAS 15	314	968			A MC 48078	ENX. ARIZONA	T4S	R16E
XMAS 16	314	969			A MC 48079	ENX. ARIZONA	T4S	R16E
XMAS 17	314	970			A MC 48080	ENX. ARIZONA	T4S	R16E
XMAS 18	314	971			A MC 48081	ENX. ARIZONA	T4S	R16E
XMAS 19	314	972			A MC 48082	ENX. ARIZONA	T4S	R16E
XMAS 20	314	973			A MC 48083	ENX. ARIZONA	T4S	R16E
XMAS 21	314	974			A MC 48084	ENX. ARIZONA	T4S	R16E
XMAS 22	314	975			A MC 48085	ENX. ARIZONA	T4S	R16E
XMAS 23	314	976			A MC 48086	ENX. ARIZONA	T4S	R16E
XMAS 24	314	977			A MC 48087	ENX. ARIZONA	T4S	R16E
XMAS 25	314	978			A MC 48088	ENX. ARIZONA	T4S	R16E
XMAS 26	314	979			A MC 48089	ENX. ARIZONA	T4S	R16E
XMAS 27	314	980			A MC 48090	ENX. ARIZONA	T4S	R16E
XMAS 28	314	981			A MC 48091	ENX. ARIZONA	T4S	R16E
XMAS 29	314	982			A MC 48092	ENX. ARIZONA	T4S	R16E
XMAS 30	314	983			A MC 48093	ENX. ARIZONA	T4S	R16E
XMAS 31	314	984			A MC 48094	ENX. ARIZONA	T4S	R16E
XMAS 32	314	985			A MC 48095	ENX. ARIZONA	T4S	R16E
XMAS 33	314	986			A MC 48096	ENX. ARIZONA	T4S	R16E
XMAS 34	314	987			A MC 48097	ENX. ARIZONA	T4S	R16E
XMAS 35	314	988			A MC 48098	ENX. ARIZONA	T4S	R16E
XMAS 36	314	989			A MC 48099	ENX. ARIZONA	T4S	R16E
XMAS 38	314	990			A MC 48100	ENX. ARIZONA	T4S	R16E
XMAS 39	314	991			A MC 48101	ENX. ARIZONA	T4S	R16E
XMAS 40	314	992			A MC 48102	ENX. ARIZONA	T4S	R16E
XMAS 41	314	993			A MC 48103	ENX. ARIZONA	T4S	R16E
XMAS 42	314	994			A MC 48104	ENX. ARIZONA	T4S	R16E
XMAS 43	314	995			A MC 48105	ENX. ARIZONA	T4S	R16E
XMAS 44	314	996			A MC 48106	ENX. ARIZONA	T4S	R16E
XMAS 45	314	997			A MC 48107	ENX. ARIZONA	T4S	R16E

ENTERED INTO COMPUTER

9/24/02 ab

B.L.M. RECEIVED
 2002 JUL 14
 ARIZONA STATE OFFICE

NAME OF CLAIM	ORIGINAL RECORDATION		AMENDED RECORDATION		BLM SERIAL NO.	LEGAL DESCRIPTION		
	BOOK	PAGE	BOOK	PAGE		SEC.	TWP	RANGE
TITANIUM 1	63	435			A MC 48130	17	T4S	R16E
TITANIUM 2	63	436			A MC 48131	17	T4S	R16E
TITANIUM 3	63	437			A MC 48132	17	T4S	R16E
SQUAW PEAK NO. 2	8	440			A MC 48133	30	T4S	R16E
MISSCAL	8	439	14	354	A MC 48134	30	T4S	R16E
RIM	8	438			A MC 48135	30	T4S	R16E
RIM NO. 2	8	439			A MC 48136	30	T4S	R16E
LAST CHANCE	14	82			A MC 48137	25	T4S	R16E
J.C.	14	84			A MC 48138	25	T4S	R16E
S.P.	14	83			A MC 48139	25	T4S	R15E
SEEDER	8	35			A MC 48140	25	T4S	R15E
SEEDER NO. 2	8	439			A MC 48141	25	T4S	R15E
WHITE MOUNTAIN MINE	8	32			A MC 48142	25	T4S	R15E
HAPPY HOOLIGAN	8	31	14	353	A MC 48143	25	T4S	R15E
FAIR VIEW	13	628	14	352	A MC 48144	25	T4S	R15E
SHAMROCK	8	467			A MC 48145	25	T4S	R15E
CATHRINE	14	393			A MC 48146	25	T4S	R15E
FRACTION	14	392			A MC 48147	25	T4S	R15E
BLUFF	8	42	41	219	A MC 48148	20	T4S	R16E
PACKARD NO. 1	16	515	41	220	A MC 48149	20	T4S	R16E
PACKARD NO. 2	240	231			A MC 48150	20	T4S	R16E
WEDGE	8	47	48	328	A MC 48151	20	T4S	R16E
WALLACE	8	231	41	219	A MC 48152	20	T4S	R16E
CHRISTMAS NO. 1	40	575	322	514	A MC 48153	20	T4S	R16E
CHRISTMAS NO. 3	40	577	41	211	A MC 48154	20	T4S	R16E
CHRISTMAS NO. 4	40	578	250	474	A MC 48155	20	T4S	R16E
BYRD	43	391	41	209	A MC 48156	29	T4S	R16E
LINDBERGH	43	392	41	215	A MC 48157	29	T4S	R16E
FINESSE	43	459	41	212	A MC 48158	29	T4S	R16E
TONTO	43	460	41	216	A MC 48159	28	T4S	R16E
FLAMINGO	43	461	41	213	A MC 48160	29	T4S	R16E
HOT SHOT	43	462	41	215	A MC 48161	29	T4S	R16E
BLACK HAWK	16	559	41	218	A MC 48162	29	T4S	R16E
BEVERLY NO. 1	44	117	41	205	A MC 48163	28	T4S	R16E
BEVERLY NO. 2	44	118	41	206	A MC 48164	28	T4S	R16E
BEVERLY NO. 3	44	119	41	207	A MC 48165	29	T4S	R16E
BEVERLY NO. 4	240	232			A MC 48166	20	T4S	R16E
O'BRIEN NO. 1	239	189			A MC 48169	29	T4S	R16E
O'BRIEN NO. 2	49	547			A MC 48170	29	T4S	R16E
O'BRIEN NO. 3	49	548			A MC 48171	29	T4S	R16E
O'BRIEN NO. 4	49	548			A MC 48172	29	T4S	R16E
O'BRIEN NO. 5	49	549			A MC 48173	29	T4S	R16E
O'BRIEN NO. 6	240	233			A MC 48174	28	T4S	R16E
BALLARD	43	469	41	205	A MC 48175	28	T4S	R16E
HIGH BALL	43	468	41	214	A MC 48176	28	T4S	R16E

PHOENIX, ARIZONA

2002 JUL 16 P 2:58

RECEIVED
R16E

ENTERED INTO COMPUTER

9/24/02 AB

EXHIBIT "A" (Continued)

NAME OF CLAIM	ORIGINAL RECORDATION		AMENDED RECORDATION		BLM SERIAL NO.	LEGAL DESCRIPTION		
	BOOK	PAGE	BOOK	PAGE		SEC.	TWP	RANGE
SPOTTED PUP	43	465	41	216	A MC 48177	28	T4S	R16E
FLAPPER	43	495	41	214	A MC 48178	29	T4S	R16E
COQUETTE	43	494	41	212	A MC 48179	29	T4S	R16E
LIME	42	243			A MC 48180	19	T4S	R16E
CHRISTMAS 5	29	198			A MC 48181	31	T4S	R16E
CHRISTMAS 6	29	199			A MC 48182	29	T4S	R16E
CHRISTMAS 7	29	200			A MC 48183	29	T4S	R16E
CHRISTMAS 8	29	201			A MC 48184	29	T4S	R16E
CHRISTMAS 9	29	202			A MC 48185	30	T4S	R16E
CHRISTMAS 10	29	203			A MC 48186	30	T4S	R16E
CHRISTMAS 11	29	204			A MC 48187	29	T4S	R16E
CHRISTMAS 12	29	205			A MC 48188	29	T4S	R16E
CHRISTMAS 13	29	206			A MC 48189	30	T4S	R16E
CHRISTMAS 14	29	207			A MC 48190	30	T4S	R16E
CHRISTMAS 15	29	208			A MC 48191	29	T4S	R16E
CHRISTMAS 16	29	209			A MC 48192	29	T4S	R16E
CHRISTMAS 17	29	210			A MC 48193	31	T4S	R16E
CHRISTMAS 18	29	211			A MC 48194	30	T4S	R16E
CHRISTMAS 19	29	212			A MC 48195	29	T4S	R16E
CHRISTMAS 20	29	213			A MC 48196	29	T4S	R16E
CHRISTMAS 22	215	164			A MC 48197	30	T4S	R16E
CHRISTMAS 23	215	165			A MC 48198	30	T4S	R16E
CHRISTMAS 24	215	166			A MC 48199	31	T4S	R16E
CHRISTMAS 25	215	167			A MC 48200	31	T4S	R16E
INSPIRATION 1	25	438	181	120	A MC 48201	20	T4S	R16E
INSPIRATION 4	24	187			A MC 48202	20	T4S	R16E
INSPIRATION 5	24	188			A MC 48203	20	T4S	R16E
INSPIRATION 45	59	122			A MC 48204	17	T4S	R16E
INSPIRATION 47	182	578	238	256	A MC 48205	20	T4S	R16E
INSPIRATION 48	182	579			A MC 48206	20	T4S	R16E
INSPIRATION 49	182	580			A MC 48207	20	T4S	R16E
INSPIRATION 50	182	581			A MC 48208	20	T4S	R16E
INSPIRATION 51	182	582			A MC 48209	20	T4S	R16E
INSPIRATION 56	217	279			A MC 48210	19	T4S	R16E
INSPIRATION 57	217	280			A MC 48211	19	T4S	R16E
INSPIRATION 58	230	75			A MC 48212	20	T4S	R16E
INSPIRATION 59	230	76			A MC 48213	20	T4S	R16E
INSPIRATION 60	259	345			A MC 48214	8	T4S	R16E
INSPIRATION 61	259	346			A MC 48215	8	T4S	R16E
INSPIRATION 62	259	347			A MC 48216	8	T4S	R16E
INSPIRATION 63	259	348			A MC 48217	8	T4S	R16E
INSPIRATION 64	259	349			A MC 48218	8	T4S	R16E
INSPIRATION 65	259	350			A MC 48219	8	T4S	R16E
INSPIRATION 66	259	351			A MC 48220	7	T4S	R16E
INSPIRATION 67	259	352			A MC 48221	7	T4S	R16E

RECEIVED
 BLM
 PHOENIX, ARIZONA
 2002 JUL 16 P 2:58

ENTERED INTO COMPUTER
 9/24/02 AB

NAME OF CLAIM	ORIGINAL RECORDATION		AMENDED RECORDATION		BLM SERIAL NO.	LEGAL DESCRIPTION		
	BOOK	PAGE	BOOK	PAGE		SEC.	TWP	RANGE
INSPIRATION 68	259	353			A MC 48222	7		R16E
INSPIRATION 69	259	354			A MC 48223			R16E
INSPIRATION 70	259	355			A MC 48224			R16E
INSPIRATION 71	259	356			A MC 48225	17		R16E
INSPIRATION 72	259	357			A MC 48226	17		R16E
INSPIRATION 73	259	358			A MC 48227	17		R16E
INSPIRATION 74	259	359			A MC 48228	17		R16E
INSPIRATION 75	259	360			A MC 48229	17		R16E
INSPIRATION 76	259	361			A MC 48230	17		R16E
INSPIRATION 77	259	362			A MC 48231	17		R16E
INSPIRATION 78	259	363			A MC 48232	17		R16E
INSPIRATION 79	259	364			A MC 48233	17		R16E
INSPIRATION 80	259	365			A MC 48234	17		R16E
INSPIRATION 81	259	366			A MC 48235	17		R16E
INSPIRATION 82	259	367			A MC 48236	18		R16E
INSPIRATION 83	259	368			A MC 48237	18		R16E
INSPIRATION 84	259	369			A MC 48238	18		R16E
INSPIRATION 85	259	370			A MC 48239	18		R16E
INSPIRATION 86	259	371			A MC 48240	19		R16E
INSPIRATION 87	259	372			A MC 48241	24		R15E
INSPIRATION 88	259	373			A MC 48242	19		R16E
INSPIRATION 89	259	374			A MC 48243	24		R15E
INSPIRATION 90	259	375			A MC 48244	28		R16E
INSPIRATION 91	259	376			A MC 48245	28		R16E
INSPIRATION 92	259	377			A MC 48246	28		R16E
INSPIRATION 93	259	378			A MC 48247	28		R16E
INSPIRATION 94	259	379			A MC 48248	28		R16E
INSPIRATION 95	259	380			A MC 48249	28		R16E
INSPIRATION 96	259	381			A MC 48250	28		R16E
INSPIRATION 97	259	382			A MC 48251	28		R16E
INSPIRATION 98	259	383			A MC 48252	28		R16E
INSPIRATION 103	259	384			A MC 48253	29		R16E
INSPIRATION 104	259	385			A MC 48254	29		R16E
INSPIRATION 105	259	386			A MC 48255	29		R16E
INSPIRATION 106	259	387			A MC 48256	29		R16E
INSPIRATION 107	292	523			A MC 48257	18		R16E
INSPIRATION 108	292	524			A MC 48258	18		R16E
INSPIRATION 109	292	525			A MC 48259	18		R16E
INSPIRATION 110	315	657			A MC 48260	18		R16E
INSPIRATION 111	315	658			A MC 48261	18		R16E
INSPIRATION 112	315	659			A MC 48262	19		R16E
INSPIRATION 113	316	132			A MC 48263	17		R16E
INSPIRATION 56A	292	522			A MC 48264	19		R16E
WALLDUCE	181	126			A MC 48265	20		R16E
FRACTION NO. 1	192	146	192	285	A MC 48266	20		R16E

ENTERED INTO COMPUTER

9/24/02 QB

NAME OF CLAIM	ORIGINAL RECORDATION		AMENDED RECORDATION		BLM SERIAL NO.	LEGAL DESCRIPTION	TWP	RANGE
	BOOK	PAGE	BOOK	PAGE				
H.A.	48	180			A MC 48328	23	T4S	R15E
LITTLE EMMA	48	180			A MC 48329	23	T4S	R15E
PEDRO	48	181			A MC 48330	23	T4S	R15E
PLUG	48	181			A MC 48331	24	T4S	R15E
TICKET CHOPPER	48	181			A MC 48332	25	T4S	R15E
UNCLE DAN	48	182			A MC 48333	23	T4S	R15E
ATLAS	48	193			A MC 48334	23	T4S	R15E
ATLAS NO. 1	48	193			A MC 48335	23	T4S	R15E
ATLAS NO. 2	48	193			A MC 48336	23	T4S	R15E
BLAINE	48	194			A MC 48337	25	T4S	R15E
CALUMET	48	194			A MC 48338	25	T4S	R15E
COBRE HIERRO	48	194			A MC 48339	26	T4S	R15E
CUPRITE	48	195			A MC 48340	23	T4S	R15E
EMERALD	48	195			A MC 48341	27	T4S	R15E
GOV. CURTIN	48	195			A MC 48342	26	T4S	R15E
LORRAINE	48	196			A MC 48343	23	T4S	R15E
LOGAN	48	196			A MC 48344	23	T4S	R15E
O'CARROL	48	196			A MC 48345	26	T4S	R15E
OLD HAYSEED	48	197			A MC 48346	23	T4S	R15E
OXIDE	48	197			A MC 48347	25	T4S	R15E
MARYLAND	48	197			A MC 48348	26	T4S	R15E
MISSOURI	48	198			A MC 48349	25	T4S	R15E
RIDGE	48	198			A MC 48350	24	T4S	R15E
RINGTAIL SNORTER	48	198			A MC 48351	22	T4S	R15E
WAHOLOTE	48	199			A MC 48352	25	T4S	R15E
WHISTLER	48	199			A MC 48353	23	T4S	R15E
DISPATCHER	48	209			A MC 48354	25	T4S	R15E
COBRE RICO	48	23	48	215	A MC 48355	24	T4S	R15E
RIGHT ANGLE	48	28			A MC 48356	25	T4S	R15E
BLUE BIRD	48	22	42	138	A MC 48357	23	T4S	R15E
LOUIS	49	23			A MC 48358	23	T4S	R15E
FRONTIER	49	23			A MC 48359	24	T4S	R15E
ANGLES WHISPER	49	22			A MC 48360	25	T4S	R15E
SPION KOP	49	22			A MC 48361	25	T4S	R15E
IRON	49	22			A MC 48362	24	T4S	R15E
TORNADO	49	15			A MC 48363	26	T4S	R15E
BISCUIT	49	15			A MC 48364	26	T4S	R15E
SLEEPING BEAUTY	49	15			A MC 48365	26	T4S	R15E
WILD WEST	49	14			A MC 48366	26	T4S	R15E
MID WEST	49	14			A MC 48367	26	T4S	R15E
WAY UP	48	29	42	144	A MC 48368	24	T4S	R15E
STEMWINDER	48	29	42	143	A MC 48369	24	T4S	R15E
QUARTZITE	48	27	42	142	A MC 48370	23	T4S	R15E
PIRATE	48	27	386	770	A MC 48371	26	T4S	R15E
JUNCTION	48	24	42	140	A MC 48372	23	T4S	R15E

RECEIVED
 JUL 16 P 2:59
 PHOENIX, ARIZONA

ENTERED INTO COMPUTER
 9/24/02 QB

EXHIBIT "A" (Continued)

NAME OF CLAIM	ORIGINAL RECORDATION		AMENDED RECORDATION		BLM SERIAL NO.	LEGAL DESCRIPTION		
	BOOK	PAGE	BOOK	PAGE		SEC.	TWP	RANGE
GRAND VIEW	48	24	42	139	A MC 48373	26	T4S	R15E
COLORADO	49	23			A MC 48374	24	T4S	R15E
NATIONAL	49	24			A MC 48375	24	T4S	R15E
BANK	49	24			A MC 48376	24	T4S	R15E
PALO CHRISTIE	49	24			A MC 48377	24	T4S	R15E
CEDRO	49	25			A MC 48378	24	T4S	R15E
ALASKA	49	25			A MC 48379	24	T4S	R15E
LU LU	49	25			A MC 48380	23	T4S	R15E
FRATION	49	26			A MC 48381	25	T4S	R15E
POLECAT	49	26			A MC 48382	24	T4S	R15E
PALMETTO	49	26			A MC 48383	24	T4S	R15E
OUT-LOOK	49	28			A MC 48384	23	T4S	R15E
CRACKER	49	29			A MC 48385	25	T4S	R15E
QUAIL	49	29			A MC 48386	24	T4S	R15E
SAMPLE	49	29			A MC 48387	23	T4S	R15E
CORAL	49	30			A MC 48388	26	T4S	R15E
VERITAS	49	30			A MC 48389	26	T4S	R15E
HARVARD	49	30			A MC 48390	26	T4S	R15E
FRONTSIDE	49	31			A MC 48391	25	T4S	R15E
RATTLER	119	333			A MC 48392	26	T4S	R15E
RATTLER EXTENSION 1	273	708			A MC 48393	26	T4S	R15E
RATTLER EXTENSION 2	273	709			A MC 48394	26	T4S	R15E
RATTLER EXTENSION 3	273	710			A MC 48395	26	T4S	R15E
RATTLER EXTENSION 4	273	711			A MC 48396	27	T4S	R15E
RATTLER EXTENSION 5	273	712			A MC 48397	26	T4S	R15E
RATTLER EXTENSION 6	273	713			A MC 48398	27	T4S	R15E
RATTLER EXTENSION 7	273	714			A MC 48399	26	T4S	R15E
FRACTION NO. 2	244	24			A MC 48400	23	T4S	R15E
OC - AC 98	763	140			A MC 294310	28	T4S	R16E
OC - AC 99	763	142			A MC 294311	33	T4S	R16E
OC - AC 100	763	144			A MC 294312	33	T4S	R16E
OC - AC 101	763	146			A MC 294313	33	T4S	R16E
OC - AC 102	763	148			A MC 294314	28	T4S	R16E
CCMC 86	763	869			A MC 294786	4	T4S	R16E
CCMC 129	886	99			A MC 325261	5	T4S	R16E
CCMC 131	886	105			A MC 325263	4	T4S	R16E
CCMC 132	886	108			A MC 325264	4	T4S	R16E
CCMC 133	886	111			A MC 325265	4	T4S	R16E
CCMC 134	886	114			A MC 325266	4	T4S	R16E
CCMC 135	886	117			A MC 325267	4	T4S	R16E
CCMC 136	886	120			A MC 325268	4	T4S	R16E
CCMC 137	886	123			A MC 325269	4	T4S	R16E
CCMC 138	886	126			A MC 325270	4	T4S	R16E
CCMC 139	886	129			A MC 325271	4	T4S	R16E
CCMC 140	886	132			A MC 325272	4	T4S	R16E

2002 JUL 16 P. 2, 59
 PHOENIX, ARIZONA

ENTERED INTO COMPUTER
 9/24/02 AB

EXHIBIT "A"

**Unpatented mining claims and mill sites located in Pinal County, Arizona.
Mine: Christmas**

<u>NAME OF CLAIM</u>	<u>ORIGINAL RECORDATION BOOK PAGE</u>		<u>AMENDED RECORDATION BOOK PAGE</u>		<u>BLM SERIAL NO.</u>	<u>LEGAL DESCRIPTION SEC. TWP RANGE</u>
P.S.F.	475	192			A MC 48270	21 T4S R16E
Pinal 1	429	513	475	194	A MC 48276	21 T4S R16E
Pinal 2	429	514	475	193	A MC 48277	21 T4S R16E
Pinal 26	623	552			A MC 48301	28 T4S R16E
Pinal 32	623	558			A MC 48307	21 T4S R16E
Pinal 33	623	559			A MC 48308	21 T4S R16E
Pinal 34	623	560			A MC 48309	21 T4S R16E

RECEIVED
B.L.M. AZ STATE OFFICE
2002 JUL 16 P 2:59
PHOENIX, ARIZONA

ENTERED INTO COMPUTER
9/24/02 ab

EXHIBIT "A"

**Unpatented mining claims and mill sites located in Gila and Pinal Counties, Arizona.
Mine: Christmas**

<u>NAME OF CLAIM</u>	<u>ORIGINAL RECORDATION</u>		<u>AMENDED RECORDATION</u>		<u>BLM SERIAL NO.</u>		<u>LEGAL DESCRIPTION</u>		
	<u>BOOK</u>	<u>PAGE</u>	<u>BOOK</u>	<u>PAGE</u>			<u>SEC.</u>	<u>TWP</u>	<u>RANGE</u>
BEVERLY NO. 5	44	240 (G)	41	208	A MC	48167	21	T4S	R16E
	46	241 (P)	48	248			21	T4S	R16E
BEVERLY NO. 6	44	241 (G)	48	328	A MC	48168	21	T4S	R16E
	46	244 (P)	48	247			21	T4S	R16E
P.E.F.	475	189 (P)			A MC	48267	20	T4S	R16E
	200	472 (G)					20	T4S	R16E
R.T.F.	475	188 (P)			A MC	48268	21	T4S	R16E
	200	473 (G)					21	T4S	R16E
R.E.F.	475	190 (P)			A MC	48269	20	T4S	R16E
	200	471 (G)					20	T4S	R16E
RIVER	475	191 (P)			A MC	48271	20	T4S	R16E
	200	470 (G)					20	T4S	R16E
RIVER 1	467	544 (P)			A MC	48272	20	T4S	R16E
	198	5 (G)					20	T4S	R16E
RIVER 2	467	545 (P)			A MC	48273	20	T4S	R16E
	198	6 (G)					20	T4S	R16E
RIVER 3	467	546 (P)			A MC	48274	21	T4S	R16E
	198	7 (G)					21	T4S	R16E
RIVER 4	467	547 (P)			A MC	48275	21	T4S	R16E
	198	8 (G)					21	T4S	R16E
PINAL 3	467	548 (P)			A MC	48278	21	T4S	R16E
	198	9 (G)					21	T4S	R16E
PINAL 4	467	549 (P)			A MC	48279	21	T4S	R16E
	198	10 (G)					21	T4S	R16E
PINAL 5	467	550 (P)			A MC	48280	21	T4S	R16E
	198	11 (G)					21	T4S	R16E
PINAL 6	467	551 (P)			A MC	48281	21	T4S	R16E
	198	12 (G)					21	T4S	R16E
G.P.	623	561 (P)			A MC	48323	21	T4S	R16E
	299	158 (G)					21	T4S	R16E
G.P. 2	623	562 (P)			A MC	48324	28	T4S	R16E
	299	159 (G)					28	T4S	R16E
G.P. 3	623	563 (P)			A MC	48325	28	T4S	R16E
	299	160 (G)					28	T4S	R16E
G.P. 4	623	564 (P)			A MC	48326	28	T4S	R16E
	299	161 (G)					28	T4S	R16E
G.P. 5	623	537 (P)			A MC	48327	28	T4S	R16E
	299	162 (G)					28	T4S	R16E
OC - AC 103	763	150 (G)			A MC	294315	28	T4S	R16E
	1597	163 (P)					28	T4S	R16E

PHOENIX, ARIZONA

G = GILA COUNTY

P = PINAL COUNTY

ENTERED INTO COMPUTER

9/24/02 AR

United States Department of the Interior
Bureau of Land Management
 BUSINESS & SUPPORT SVCS DIV
 222 N CENTRAL AVE
 PHOENIX, AZ 85004 -2203
 Phone: (602) 417-9200

Receipt	
No:	523628

Transaction #: 547703	
Date of Transaction: 07/16/2002	
CUSTOMER:	PHELPS DODGE CORP ONE N CENTRAL AVE 17TH FLOOR PHOENIX, AZ 85004

LINE #	QTY	DESCRIPTION	REMARKS	UNIT PRICE	TOTAL
1	1.00	LOCATABLE MINERALS / MINING CLAIMS-NOT NEW-UNADJUD,ONE AUTH NO. ONLY / MINING CLAIM MONEY RECEIVED (455) CASES: AMC48023/\$33700.00	MAINT 2003 (337)	- n/a -	33700.00
TOTAL:					\$33,700.00

PAYMENT INFORMATION			
1	AMOUNT:	\$33,700.00	POSTMARKED: N/A
	TYPE:	CHECK	RECEIVED: 07/16/2002
	CHECK NO:	096910	
	NAME:	PHELPS DODGE CORP ONE N CENTRAL AVE 17TH FLOOR PHOENIX AZ 85004	

REMARKS

This receipt was generated by the automated BLM Collections and Billing System and is a paper representation of a portion of the official electronic record contained therein.

Receipt No. 523635

Trans No. 547709

327648, 330826, 333428

LEAD FILE #'S _____

35792, 39092, 48023,
49212, 50970, 52072,

97784, 131760, 265777, 293003,
299053, 303011, 308180, 309608, 312258

AMC Number	Code	Amount
35795-35799		500
35802-35805		400
35817-35819		300
35822-35823		200
35826-35829		400
35837-35850		1,400
39092-39114		2,300
39137-39138		200
39144-39145		200
39162-39163		200
39165-39191		2,700
48124-48129		600
49306		100
49308		100
49312-49314		300
49316		100
TOTAL:		510,000

AMC Number	Code	Amount
49318-49320		300
49329		100
49332-49368		3,700
49373		100
49375-49383		900
49385		100
49409-49434		2,600
49436-49438		300
49453		100
49476-49478		300
49486-49492		700
49498-49504		700
49511-49513		300
49524-49527		400
49535-49539		500
49542-49544		300
TOTAL:		511,400

Date of Doc 7/16/02

Date of Rec't 7/16/02

Amount Rec'd 67,800.00

Amount Earned 67,800.00

Date Entered: 9/26/02 AB

Date Verified: " "

Sent to Accts: " "

Date Earned: _____

- 480 POL
- 481 NOI
- 482 MAINT
- 396 TRANS
- 635 AMEND

NOTES:

Receipt No. 523635

LEAD FILE #'S _____

Trans No. 547709

AMC Number	Code	Amount
49577-49624		4,800
51319-51326		800
52072-52084		1,300
52088		100
52090-52097		800
52103-52116		1,400
52121-52124		400
52126		100
52132-52144		1,300
52170-52185		1,600
52188		100
52190		100
52192		100
52194-52195		200
52197-52198		200
52203-52210		800
TOTAL:		514,100

AMC Number	Code	Amount
52212		100
52215		100
52217		100
52220-52224		500
52226-52242		1,700
52246-52248		300
52259-52264		600
97788-97793		600
131768-131769		200
265777		100
293003		100
299053-299072		2,000
303011-303019		900
308180-308181		200
312258-312262		500
309608		100
TOTAL:		58,100

Date of Doc 7/16/02

Date Entered: _____

Date of Rec't " "

Date Verified: _____

Amount Rec'd _____

Sent to Accts: _____

Amount Earned _____

Date Earned: _____

- 480 POL
- 481 NOI
- 482 MAINT
- 396 TRANS
- 635 AMEND

NOTES:

Continuation



One North Central Avenue, Phoenix, AZ 85004 • (602) 366-8100

July 16, 2002

Bureau of Land Management
Department of the Interior
222 North Central Avenue
Phoenix, Arizona 85004-2203

RECEIVED
B.L.M. AZ STATE OFFICE
2002 JUL 16 P 2:59
PHOENIX, ARIZONA

Re: 2002/2003 Maintenance Fees for Unpatented Mining Claims
Phelps Dodge Miami, Inc., formerly known as Cyprus Miami Mining
Corporation

Dear Sir or Madam:

Enclosed is our notice to retain and maintain the 678 unpatented lode claims and/or mill sites listed on Exhibit A. Also, enclosed is our check for \$67,800.00 as payment of the annual maintenance fees for these claims.

Please return the date-stamped original of ~~the notice and Exhibit A~~ along with a receipt of payment to the following address:

Phelps Dodge Corporation
Attn: Jan Leavell
One North Central Ave., 17th Floor
Phoenix, AZ 85004

If you have any questions, please do not hesitate to contact me at 602-366-8152.

Sincerely,

Janice Leavell
Senior Resource Specialist
Environment, Land & Water

Enclosures

MIA-900-0001-0000

ENTERED INTO COMPUTER

9/26/02 aB

July 16, 2002

Bureau of Land Management
Department of the Interior
222 North Central Avenue
Phoenix, Arizona 85004-2203

RECEIVED
BLM. AZ STATE OFFICE
2002 JUL 16 P 2:59
PHOENIX, ARIZONA

NOTICE OF INTENT TO HOLD MINING CLAIMS

Re: Payment of Annual Claim Maintenance Fee

Dear Sir or Madam:

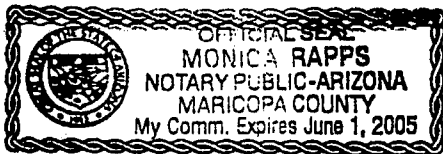
This will serve as notice that Phelps Dodge Miami, Inc., formerly known as Cyprus Miami Mining Corporation, whose address for purposes of this is Environment, Land and Water Department, One North Central Ave., 17th Floor, Phoenix, Arizona 85004, intends to hold the mining claims and/or mill sites described on Exhibit A attached hereto for the assessment year ending at 12 o'clock, noon, on September 1, 2003 by payment of the annual maintenance fee of \$100 per claim or site. Payment of such amount is made herewith for such assessment year for each of the claims and sites, the name, and BLM serial number with the book and page or index number of recording of the location notice in the official records of Gila County, Arizona, of which, is set forth on Exhibit A attached hereto and by this reference incorporated herein.

Donald A. Stillwell

Donald A. Stillwell for
Phelps Dodge Miami, Inc.

State of Arizona)
) ss.
County of Maricopa)

The foregoing instrument was acknowledged before me on July 16, 2002, by Donald A. Stillwell, agent of Phelps Dodge Miami, Inc.



Monica Rapps
Notary Public

My Commission Expires: June 1, 2005

MIA-900-0001-0000

ENTERED INTO COMPUTER

7/26/02 AR

TR
678

EXHIBIT "A"

RECEIVED
B.L.M. AZ STATE OFFICE

Unpatented mining claims and mill sites located in the Globe-Miami Mining District, Gila County, Arizona
Mine: Miami

PHOENIX, ARIZONA

NAME OF CLAIM	ORIGINAL RECORDATION		AMENDED RECORDATION		BLM SERIAL NO.		LEGAL DESCRIPTION		
	BOOK	PAGE	BOOK	PAGE			SEC.	TWP	RANGE
JOAN MILL SITE 25	288	737	291	81	A MC	51319	36	T1N	R14E
JOAN MILL SITE 34	288	746	637	799	A MC	51320	35	T1N	R14E
JOAN MILL SITE 42	288	754	637	802	A MC	51321	35	T1N	R14E
JOAN MILL SITE 43	288	755	637	805	A MC	51322	35	T1N	R14E
JOAN MILL SITE 48	288	760	637	808	A MC	51323	35	T1N	R14E
JOAN MILL SITE 49	288	761	637	811	A MC	51324	35	T1N	R14E
JOAN MILL SITE 53	288	765	637	814	A MC	51325	35	T1N	R14E
JOAN MILL SITE 54	288	766	637	817	A MC	51326	35	T1N	R14E
IL 75	216	443			A MC	49306	35	T1N	R14E
IL 77	216	445			A MC	49308	35	T1N	R14E
IL 81	216	449			A MC	49312	35	T1N	R14E
IL 82	216	450			A MC	49313	35	T1N	R14E
IL 88	216	516			A MC	49314	3	T1S	R14E
IL 90	216	518			A MC	49316	3	T1S	R14E
IL 92	216	520			A MC	49318	3	T1S	R14E
IL 93	216	521			A MC	49319	3	T1S	R14E
IL 94	216	522			A MC	49320	3	T1S	R14E
IL 103	216	531			A MC	49329	3	T1S	R14E
IL 108	216	536			A MC	49332	3	T1S	R14E
IL 109	216	537			A MC	49333	3	T1S	R14E
IL 110	216	538			A MC	49334	3	T1S	R14E
IL 111	216	539			A MC	49335	3	T1S	R14E
IL 112	216	540			A MC	49336	3	T1S	R14E
IL 113	216	541			A MC	49337	3	T1S	R14E
IL 114	216	542			A MC	49338	3	T1S	R14E
IL 115	216	543			A MC	49339	3	T1S	R14E
IL 116	216	544			A MC	49340	3	T1S	R14E
IL 117	216	545			A MC	49341	3	T1S	R14E
IL 118	216	546			A MC	49342	3	T1S	R14E
IL 119	216	547			A MC	49343	3	T1S	R14E
IL 120	216	550			A MC	49344	33	T1N	R14E
IL 121	216	551	305	422	A MC	49345	33	T1N	R14E
IL 122	216	552			A MC	49346	33	T1N	R14E
IL 123	216	553	305	421	A MC	49347	33	T1N	R14E
IL 124	216	554			A MC	49348	33	T1N	R14E
IL 125	216	555			A MC	49349	33	T1N	R14E
IL 126	216	556			A MC	49350	33	T1N	R14E
IL 127	216	557			A MC	49351	33	T1N	R14E
IL 128	216	558			A MC	49352	33	T1N	R14E
IL 129	216	559			A MC	49353	33	T1N	R14E
IL 130	216	560			A MC	49354	33	T1N	R14E
IL 131	216	561			A MC	49355	33	T1N	R14E

ENTERED INTO COMPUTER

9/26/02 QB

EXHIBIT "A" (Continued)

RECEIVED
B.L.M. AZ STATE ORIGINAL
2002 JUL 16 P 2:59

NAME OF CLAIM	ORIGINAL RECORDATION		AMENDED RECORDATION		BLM SERIAL NO.	LEGAL DESCRIPTION		
	BOOK	PAGE	BOOK	PAGE		SEC.	TWP	RANGE
IL 132	216	562			A MC 49356	33	T1N	R14E
IL 133	216	563			A MC 49357	33	T1N	R14E
IL 134	216	564			A MC 49358	33	T1N	R14E
IL 135	216	565			A MC 49359	33	T1N	R14E
IL 136	216	566			A MC 49360	33	T1N	R14E
IL 137	216	567			A MC 49361	33	T1N	R14E
IL 138	216	568			A MC 49362	33	T1N	R14E
IL 139	216	569			A MC 49363	33	T1N	R14E
IL 143	216	573	305	420	A MC 49364	33	T1N	R14E
IL 144	216	574	305	419	A MC 49365	33	T1N	R14E
IL 145	216	575	305	418	A MC 49366	33	T1N	R14E
IL 146	216	576			A MC 49367	33	T1N	R14E
IL 147	216	577			A MC 49368	33	T1N	R14E
IL 152	216	581			A MC 49373	33	T1N	R14E
IL 154	216	583			A MC 49375	33	T1N	R14E
IL 155	216	584			A MC 49376	33	T1N	R14E
IL 156	216	585			A MC 49377	33	T1N	R14E
IL 157	216	586			A MC 49378	33	T1N	R14E
IL 158	216	587			A MC 49379	33	T1N	R14E
IL 159	216	588			A MC 49380	33	T1N	R14E
IL 160	216	589			A MC 49381	33	T1N	R14E
IL 161	216	590			A MC 49382	33	T1N	R14E
IL 162	216	591			A MC 49383	33	T1N	R14E
IL 168	216	597	305	417	A MC 49385	33	T1N	R14E
IL 200	216	548			A MC 49409	3	T1S	R14E
IL 201	216	549			A MC 49410	4	T1S	R14E
IL 202	230	605			A MC 49411	4	T1S	R14E
IL 203	230	606			A MC 49412	4	T1S	R14E
IL 204	230	607			A MC 49413	4	T1S	R14E
IL 205	230	608			A MC 49414	3	T1S	R14E
IL 206	230	609			A MC 49415	4	T1S	R14E
IL 207	230	610			A MC 49416	4	T1S	R14E
IL 208	230	611			A MC 49417	4	T1S	R14E
IL 209	230	612			A MC 49418	4	T1S	R14E
IL 210	230	613			A MC 49419	33	T1N	R14E
IL 211	230	614			A MC 49420	33	T1N	R14E
IL 212	230	615			A MC 49421	33	T1N	R14E
IL 213	230	616			A MC 49422	33	T1N	R14E
IL 214	230	617			A MC 49423	33	T1N	R14E
IL 215	230	618			A MC 49424	33	T1N	R14E
IL 216	230	619			A MC 49425	33	T1N	R14E
IL 217	230	620			A MC 49426	33	T1N	R14E
IL 218	230	621			A MC 49427	4	T1S	R14E
IL 219	230	622			A MC 49428	4	T1S	R14E
IL 304	299	216			A MC 49429	3	T1S	R14E
IL 305	299	217			A MC 49430	3	T1S	R14E
IL 306	299	218			A MC 49431	3	T1S	R14E
IL 307	299	219			A MC 49432	3	T1S	R14E
IL 308	299	220			A MC 49433	3	T1S	R14E
IL 309	299	221			A MC 49434	4	T1S	R14E
IL 311	305	415			A MC 49436	33	T1N	R14E
IL 312	305	416			A MC 49437	33	T1N	R14E

ENTERED INTO COMPUTER

9/26/02 AB

EXHIBIT "A" (Continued)

NAME OF CLAIM	2002 JUL 16	ORIGINAL RECORDATION		AMENDED RECORDATION		BLM SERIAL NO.		LEGAL DESCRIPTION		
		BOOK	PAGE	BOOK	PAGE			SEC.	TWP	RANGE
IL 313		308	973			A MC	49438	3	T1S	R14E
CONCHO NO. 3	PHOENIX, ARIZONA	35	172	211	71	A MC	52184	33	T1N	R14E
CONCHO NO. 4		35	173	211	73	A MC	52185	33	T1N	R14E
BLUEBIRD		46	580			A MC	52188	34	T1N	R14E
BUSY BEE		48	287	301	927	A MC	52190	34	T1N	R14E
ROSCOE #3		69	76			A MC	52192	33	T1N	R14E
ROSCOE #9		69	425			A MC	52194	33	T1N	R14E
CLAY NO. 3		176	103	301	929	A MC	52195	34	T1N	R14E
CLAY NO. 5		176	105	299	163	A MC	52197	3	T1S	R14E
CLAY NO. 6		201	571			A MC	52198	3	T1S	R14E
CLAY 11		205	359			A MC	52203	33	T1N	R14E
CLAY 12		205	360			A MC	52204	3	T1S	R14E
CLAY 13		205	613			A MC	52205	3	T1S	R14E
CLAY 14		205	614			A MC	52206	3	T1S	R14E
CLAY 15		205	615			A MC	52207	3	T1S	R14E
CLAY 16		205	616	299	165	A MC	52208	3	T1S	R14E
CLAY 17		205	617			A MC	52209	3	T1S	R14E
CLAY 18		205	618			A MC	52210	34	T1N	R14E
MILLY		192	286			A MC	52212	34	T1N	R14E
ROBBY		192	289			A MC	52215	35	T1N	R14E
JANET		192	291			A MC	52217	35	T1N	R14E
ROSCOE 10		207	85			A MC	52220	33	T1N	R14E
ROSCOE 11		205	355			A MC	52221	33	T1N	R14E
ROSCOE 12		205	356			A MC	52222	33	T1N	R14E
ROSCOE 13		205	357			A MC	52223	33	T1N	R14E
ROSCOE 14		206	455	208	201	A MC	52224	33	T1N	R14E
BOSCOE 1		207	76			A MC	52226	33	T1N	R14E
BOSCOE 2		207	77			A MC	52227	33	T1N	R14E
BOSCOE 3		205	351	207	78	A MC	52228	33	T1N	R14E
BOSCOE 4		207	79			A MC	52229	33	T1N	R14E
BOSCOE 5		205	353			A MC	52230	33	T1N	R14E
BOSCOE 6		207	80			A MC	52231	33	T1N	R14E
BOSCOE 7		207	81			A MC	52232	33	T1N	R14E
BOSCOE 8		207	82			A MC	52233	33	T1N	R14E
BOSCOE 9		207	83			A MC	52234	33	T1N	R14E
BOSCOE 10		207	84	208	200	A MC	52235	33	T1N	R14E
BOSCOE 24		207	106			A MC	52236	33	T1N	R14E
BOSCOE 25		208	202			A MC	52237	33	T1N	R14E
ROBBY ANNEX		207	86			A MC	52238	35	T1N	R14E
SUNSHINE ANNEX		207	87			A MC	52239	35	T1N	R14E
MILLY ANNEX		207	88			A MC	52240	35	T1N	R14E
LADY BIRD VISTA 1		224	450	757	305	A MC	52241	2	T1S	R14E
STANDARD NO. 15		227	483			A MC	52242	33	T1N	R14E
BILL SHAFT NO. 3		37	562	76	60	A MC	52246	34	T1N	R14E
BILL SHAFT NO. 4		37	563	76	61	A MC	52247	34	T1N	R14E
BILL SHAFT NO. 5		37	564	76	62	A MC	52248	34	T1N	R14E
AUGUST MINE FRACTION		757	303			A MC	293003	2	T1S	R14E
CMC-OX 001		793	262			A MC	303011	3	T1S	R14E
CMC-OX 002		793	265			A MC	303012	3	T1S	R14E
CMC-OX 003		793	268			A MC	303013	3	T1S	R14E
CMC-OX 004		793	271			A MC	303014	3	T1S	R14E
CMC-OX 005		793	274			A MC	303015	3	T1S	R14E

ENTERED INTO COMPUTER

9/26/02 ab

NAME OF CLAIM	ORIGINAL RECORDATION		AMENDED RECORDATION		BLM SERIAL NO.	LEGAL DESCRIPTION		
	BOOK	PAGE	BOOK	PAGE		SEC.	TWP	RANGE
CMC-OX 006	793	277			A MC 303016	2	T1S	R14E
CMC-OX 007	793	280			A MC 303017	2	T1S	R14E
CMC-OX 008	793	283			A MC 303018	2	T1S	R14E
CMC-OX 009	793	286			A MC 303019	2	T1S	R14E
CMC-OX 010	823	821	95-660969		A MC 312258	3	T1N	R14E
CMC-OX 011	823	824	95-660970		A MC 312259	3	T1N	R14E
CMC-OX 012	823	827	95-660971		A MC 312260	3	T1S	R14E
CMC-OX 013	823	830	95-660972		A MC 312261	3	T1S	R14E
CMC-OX 014	823	833	95-660973		A MC 312262	3	T1S	R14E
WEBSTER 1	320	548			A MC 49577	13	T1N	R14E
WEBSTER 2	320	550			A MC 49578	13	T1N	R14E
WEBSTER 3	320	552			A MC 49579	13	T1N	R14E
WEBSTER 4	320	554			A MC 49580	13	T1N	R14E
WEBSTER 5	320	556			A MC 49581	13	T1N	R14E
WEBSTER 6	320	558			A MC 49582	13	T1N	R14E
WEBSTER 7	320	560			A MC 49583	13	T1N	R14E
WEBSTER 8	320	562			A MC 49584	13	T1N	R14E
WEBSTER 9	320	564			A MC 49585	13	T1N	R14E
WEBSTER 10	320	566			A MC 49586	13	T1N	R14E
WEBSTER 11	320	568			A MC 49587	13	T1N	R14E
WEBSTER 12	320	570			A MC 49588	13	T1N	R14E
WEBSTER 13	320	572			A MC 49589	13	T1N	R14E
WEBSTER 14	320	574			A MC 49590	13	T1N	R14E
WEBSTER 15	320	576			A MC 49591	13	T1N	R14E
WEBSTER 16	320	578			A MC 49592	13	T1N	R14E
WEBSTER 17	320	580			A MC 49593	13	T1N	R14E
WEBSTER 18	320	582			A MC 49594	13	T1N	R14E
WEBSTER 19	320	584			A MC 49595	13	T1N	R14E
WEBSTER 20	320	586			A MC 49596	13	T1N	R14E
WEBSTER 21	320	588			A MC 49597	13	T1N	R14E
WEBSTER 22	320	590			A MC 49598	13	T1N	R14E
WEBSTER 23	320	592			A MC 49599	13	T1N	R14E
WEBSTER 24	320	594			A MC 49600	13	T1N	R14E
WEBSTER 25	320	596			A MC 49601	13	T1N	R14E
WEBSTER 26	320	598			A MC 49602	13	T1N	R14E
WEBSTER 27	320	600			A MC 49603	13	T1N	R14E
WEBSTER 28	320	602			A MC 49604	13	T1N	R14E
WEBSTER 29	320	604			A MC 49605	13	T1N	R14E
WEBSTER 30	320	606			A MC 49606	13	T1N	R14E
WEBSTER 31	320	608			A MC 49607	13	T1N	R14E
WEBSTER 32	320	610			A MC 49608	13	T1N	R14E
WEBSTER 33	320	612			A MC 49609	13	T1N	R14E
WEBSTER 34	320	614			A MC 49610	13	T1N	R14E
WEBSTER 35	320	616			A MC 49611	13	T1N	R14E
WEBSTER 36	320	618			A MC 49612	13	T1N	R14E
WEBSTER 37	320	620			A MC 49613	13	T1N	R14E
WEBSTER 38	320	622			A MC 49614	13	T1N	R14E
WEBSTER 39	320	624			A MC 49615	13	T1N	R14E
WEBSTER 40	320	626			A MC 49616	13	T1N	R14E
WEBSTER 41	320	628			A MC 49617	13	T1N	R14E
WEBSTER 42	320	630			A MC 49618	13	T1N	R14E
WEBSTER 43	320	632			A MC 49619	13	T1N	R14E

ENTERED INTO COMPUTER

9/26/02 AB

EXHIBIT "A" (Continued)

RECEIVED
B.L.M. AZ STATE OFFICE

NAME OF CLAIM	ORIGINAL RECORDATION		AMENDED RECORDATION		BLM SERIAL NO.	LEGAL DESCRIPTION		
	BOOK	PAGE	BOOK	PAGE		SEC.	TWP	RANGE
WEBSTER 44	320	634			A MC 49620	13	T1N	R14E
WEBSTER 45	320	636			A MC 49621	13	T1N	R14E
WEBSTER 46	320	638			A MC 49622	13	T1N	R14E
WEBSTER 47	323	813			A MC 49623	13	T1N	R14E
WEBSTER 48	323	814			A MC 49624	13	T1N	R14E
LUCHILLA	22	76	75	164	A MC 52103	13	T1N	R14E
LUCHILLA NO. 2	18	56	75	163	A MC 52104	13	T1N	R14E
LUCHILLA FRACTION	38	624	42	167	A MC 52106	13	T1N	R14E
RAVEN	22	77	82	150	A MC 52107	13	T1N	R14E
MANZANITA NO. 2	17	85	75	162	A MC 52108	13	T1N	R14E
MANZANITA NO. 3	18	17	82	148	A MC 52109	13	T1N	R14E
I.C.	36	548	75	161	A MC 52110	13	T1N	R14E
BLACK EAGLE NO. 1	48	169	82	149	A MC 52114	13	T1N	R14E
F.C. NO. 5	494	457			A MC 97788	14	T1N	R14E
F.C. NO. 6	494	459			A MC 97789	14	T1N	R14E
F.C. NO. 7	494	461			A MC 97790	14	T1N	R14E
F.C. NO. 8	494	463			A MC 97791	14	T1N	R14E
F.C. NO. 9	494	465			A MC 97792	14	T1N	R14E
F.C. NO. 10	494	467			A MC 97793	14	T1N	R14E
CCWC-1	779	948			A MC 299053	10	T1N	R21E
CCWC-2	779	950			A MC 299054	10	T1N	R14E
CCWC-3	779	952			A MC 299055	10	T1N	R14E
CCWC-4	779	955			A MC 299056	10	T1N	R14E
CCWC-5	779	958			A MC 299057	10	T1N	R14E
CCWC-6	779	961			A MC 299058	10	T1N	R14E
CCWC-7	779	964			A MC 299059	10	T1N	R14E
CCWC-8	779	967			A MC 299060	10	T1N	R14E
CCWC-9	779	970			A MC 299061	10	T1N	R14E
CCWC-10	779	973			A MC 299062	15	T1N	R14E
CCWC-11	779	976			A MC 299063	15	T1N	R14E
CCWC-12	779	979			A MC 299064	10	T1N	R14E
CCWC-13	779	982			A MC 299065	14	T1N	R14E
CCWC-14	779	985			A MC 299066	14	T1N	R14E
CCWC-15	779	988			A MC 299067	14	T1N	R14E
CCWC-16	779	991			A MC 299068	14	T1N	R14E
CCWC-17	779	993			A MC 299069	14	T1N	R14E
CCWC-18	779	996			A MC 299070	14	T1N	R14E
CCWC-19	779	999			A MC 299071	14	T1N	R14E
CCWC-20	780	01			A MC 299072	14	T1N	R14E
RALSTON 15	337	61			A MC 49476	13	T1N	R14E
RALSTON 16	337	63			A MC 49477	13	T1N	R14E
RALSTON 17	337	65			A MC 49478	13	T1N	R14E
RALSTON 25	337	81			A MC 49486	13	T1N	R14E
RALSTON 26	337	83			A MC 49487	13	T1N	R14E
RALSTON 27	337	85			A MC 49488	13	T1N	R14E
RALSTON 28	337	87			A MC 49489	13	T1N	R14E
RALSTON 29	337	89			A MC 49490	13	T1N	R14E
RALSTON 30	337	91			A MC 49491	13	T1N	R14E
RALSTON 31	337	845			A MC 49492	13	T1N	R14E
RALSTON 37	337	857			A MC 49498	13	T1N	R14E
RALSTON 38	337	859			A MC 49499	13	T1N	R14E
RALSTON 39	337	861			A MC 49500	13	T1N	R14E

ENTERED INTO COMPUTER

9/26/02 AB

EXHIBIT "A" (Continued)

RECEIVED
B.L.M. AZ STATE OFFICIAL
2002 JUL 16 P 3:00

NAME OF CLAIM	ORIGINAL RECORDATION		AMENDED RECORDATION		BLM SERIAL NO.	LEGAL DESCRIPTION		
	BOOK	PAGE	BOOK	PAGE		SEC.	TWP	RANGE
RALSTON 40	337	863			A MC 49501	13	T1N	R14E
RALSTON 41	337	865			A MC 49502	13	T1N	R14E
RALSTON 42	337	867			A MC 49503	13	T1N	R14E
RALSTON 43	337	869			A MC 49504	13	T1N	R14E
RALSTON 50	337	883			A MC 49511	13	T1N	R14E
RALSTON 51	337	885			A MC 49512	13	T1N	R14E
RALSTON 52	337	887			A MC 49513	13	T1N	R14E
RALSTON 63	337	909			A MC 49524	13	T1N	R14E
RALSTON 64	337	911			A MC 49525	14	T1N	R14E
RALSTON 65	337	913			A MC 49526	14	T1N	R14E
RALSTON 66	337	869			A MC 49527	14	T1N	R14E
RALSTON 74	337	931			A MC 49535	14	T1N	R14E
RALSTON 75	337	933			A MC 49536	14	T1N	R14E
RALSTON 76	337	935			A MC 49537	14	T1N	R14E
RALSTON 77	337	937			A MC 49538	14	T1N	R14E
RALSTON 78	337	939			A MC 49539	14	T1N	R14E
RALSTON 81	337	945			A MC 49542	14	T1N	R14E
RALSTON 82	337	947			A MC 49543	14	T1N	R14E
RALSTON 83	337	949			A MC 49544	14	T1N	R14E
DIVIDE #2	36	522	261	437	A MC 52088	14	T1N	R14E
DIVIDE #4	36	524	261	441	A MC 52090	13	T1N	R14E
DIVIDE #5	36	525	261	443	A MC 52091	13	T1N	R14E
DIVIDE #6	36	526	261	445	A MC 52092	13	T1N	R14E
DIVIDE #7	36	527	261	447	A MC 52093	13	T1N	R14E
DIVIDE #8	36	528	261	449	A MC 52094	14	T1N	R14E
DIVIDE #9	36	529	261	451	A MC 52095	14	T1N	R14E
DIVIDE #10	36	530	261	453	A MC 52096	13	T1N	R14E
DIVIDE #11	36	564	261	455	A MC 52097	13	T1N	R14E
LUCHILLA NO. 3	48	236	76	307	A MC 52105	13	T1N	R14E
I.C. #2	47	438			A MC 52111	13	T1N	R14E
GOLD COIN NO. 2	46	470	82	152	A MC 52112	13	T1N	R14E
GOLD COIN NO. 4	48	187	82	151	A MC 52113	13	T1N	R14E
GOLD BAR NO. 1	48	446			A MC 52115	13	T1N	R14E
GOLD BAR #2	48	447			A MC 52116	13	T1N	R14E
RALSTON 3	261	459			A MC 52121	24	T1N	R14E
RALSTON 4	261	460			A MC 52122	13	T1N	R14E
RALSTON 5	261	461			A MC 52123	13	T1N	R14E
RALSTON 6	261	462			A MC 52124	13	T1N	R14E
RALSTON 8	261	464			A MC 52126	14	T1N	R14E
HOOPES #3	2	232	295	546	A MC 52173	5	T1N	R15E
HOOPES #4	2	233	295	548	A MC 52174	5	T1N	R15E
HOOPES #5	2	234	295	550	A MC 52175	31	T2N	R15E
HOOPES #6	2	235	295	552	A MC 52176	31	T2N	R15E
PINK LIMESTONE #1	170	534	295	537	A MC 52177	31	T2N	R15E
PINK LIMESTONE #2	170	535	295	539	A MC 52178	31	T2N	R15E
PINK LIMESTONE 3	295	541			A MC 52179	31	T2N	R15E
PINK LIMESTONE 4	295	542			A MC 52180	31	T2N	R15E
PINK LIMESTONE 5	295	543			A MC 52181	31	T2N	R15E
PINK LIMESTONE 6	295	544			A MC 52182	31	T2N	R15E
PINK LIMESTONE 7	295	545			A MC 52183	31	T2N	R15E
MGO #ONE	170	532			A MC 52259	31	T2N	R15E
MGO #2	170	533			A MC 52260	31	T2N	R15E

ENTERED INTO COMPUTER

9/26/02 ab

EXHIBIT "A" (Continued)

RECEIVED
B.L.M. AZ STATE OFFICE

NAME OF CLAIM	ORIGINAL RECORDATION		AMENDED RECORDATION		BLM SERIAL NO.	LEGAL DESCRIPTION		
	BOOK	PAGE	BOOK	PAGE		SEC.	TWP	RANGE
MGO 3	295	554			A MC 52261	31	T2N	R15E
MGO 4	295	555			A MC 52262	31	T2N	R15E
MGO 5	314	487			A MC 52263	31	T2N	R15E
HOOPEZ PLACER NO. 2	190	347			A MC 52264	31	T2N	R15E
MGO #6	818	671			A MC 309608	31	T2N	R15E
G E 1	214	466	558	577	A MC 52072	17	T1N	R15E
G E 2	214	467	558	580	A MC 52073	17	T1N	R15E
G E 3	214	468	558	583	A MC 52074	17	T1N	R15E
G E 4	214	469	558	586	A MC 52075	17	T1N	R15E
G E 5	214	470	558	589	A MC 52076	17	T1N	R15E
G E 6	214	471	558	592	A MC 52077	17	T1N	R15E
G E 7	214	472	558	595	A MC 52078	17	T1N	R15E
G E 8	214	473	558	598	A MC 52079	17	T1N	R15E
G E 9	214	474	558	601	A MC 52080	17	T1N	R15E
G E 10	214	475	558	604	A MC 52081	17	T1N	R15E
G E 11	214	476			A MC 52082	18	T1N	R15E
G E 12	214	477			A MC 52083	18	T1N	R15E
G E 13	214	478			A MC 52084	18	T1N	R15E
RESCUE MILL	270	576			A MC 48129	16	T1N	R15E
QUARTZ SITE NO. 6 (A)	466	186			A MC 35797	21	T1N	R14E
QUARTZ SITE NO. 7 (A)	466	185			A MC 35798	21	T1N	R14E
QUARTZ SITE NO. 8 (A)	466	184			A MC 35799	21	T1N	R14E
QUARTZ SITE #25 (A)	466	220			A MC 35817	22	T1N	R14E
QUARTZ SITE #26 (A)	466	221			A MC 35818	22	T1N	R14E
QUARTZ SITE #27 (A)	466	166			A MC 35819	22	T1N	R14E
HARDROCK NO. 1 (A)	466	200			A MC 35822	15	T1N	R14E
HARDROCK NO. 2 (A)	466	193			A MC 35823	15	T1N	R14E
MOONLIGHT (A)	466	196			A MC 35826	21	T1N	R14E
BLACK OAK (A)	466	199			A MC 35827	21	T1N	R14E
BLACK OAK NO. 2 (A)	466	198			A MC 35828	21	T1N	R14E
BLACK OAK NO. 3 (A)	466	197			A MC 35829	22	T1N	R14E
PINTO COPPER FRACTION (A)	466	204			A MC 35837	28	T1N	R14E
PINTO COPPER NO. 1 (A)	466	210			A MC 35838	27	T1N	R14E
PINTO COPPER NO. 2 (A)	466	211			A MC 35839	27	T1N	R14E
PINTO COPPER NO. 3 (A)	466	212			A MC 35840	27	T1N	R14E
PINTO COPPER NO. 4 (A)	466	213			A MC 35841	27	T1N	R14E
PINTO COPPER NO. 5 (A)	466	214			A MC 35842	27	T1N	R14E
PINTO COPPER NO. 6 (A)	466	219			A MC 35843	28	T1N	R14E
PINTO COPPER NO. 7 (A)	466	222			A MC 35844	28	T1N	R14E
PINTO COPPER NO. 8 (A)	466	223			A MC 35845	28	T1N	R14E
PINTO COPPER NO. 9 (A)	466	205			A MC 35846	28	T1N	R14E
PINTO COPPER NO. 10 (A)	466	206			A MC 35847	28	T1N	R14E
PINTO COPPER NO. 11 (A)	466	207			A MC 35848	28	T1N	R14E
PINTO COPPER NO. 12 (A)	466	208			A MC 35849	28	T1N	R14E
PINTO COPPER NO. 13 (A)	466	209			A MC 35850	28	T1N	R14E
KAY 1	262	305	471	40	A MC 39092	15	T1N	R14E
KAY 2	262	306	471	41	A MC 39093	15	T1N	R14E
KAY 3	262	307	471	42	A MC 39094	15	T1N	R14E
KAY 4	262	308	471	43	A MC 39095	15	T1N	R14E
KAY 5	262	309	471	44	A MC 39096	15	T1N	R14E
KAY 6	262	310	471	45	A MC 39097	15	T1N	R14E
KAY 7	262	311	471	46	A MC 39098	15	T1N	R14E

ENTERED INTO COMPUTER

9/26/02 AB

EXHIBIT "A" (Continued)

RECEIVED
B.L.M. AZ STATE OFFICE

NAME OF CLAIM	ORIGINAL RECORDATION		AMENDED RECORDATION		BLM SERIAL NO.		LEGAL DESCRIPTION		
	BOOK	PAGE	BOOK	PAGE			SEC.	TWP	RANGE
KAY 8	262	312	471	47	A MC	39099	15	T1N	R14E
KAY 9	262	313	471	48	A MC	39100	15	T1N	R14E
KAY 10	262	314	471	49	A MC	39101	15	T1N	R14E
KAY 11	262	315	471	50	A MC	39102	15	T1N	R14E
KAY 12	262	316	471	51	A MC	39103	15	T1N	R14E
KAY 13	262	317	471	52	A MC	39104	15	T1N	R14E
KAY 14	262	318	471	53	A MC	39105	15	T1N	R14E
KAY 15	262	319	471	54	A MC	39106	15	T1N	R14E
KAY 16	262	320	471	55	A MC	39107	15	T1N	R14E
KAY 17	262	321	471	56	A MC	39108	22	T1N	R14E
KAY 18	262	322	471	57	A MC	39109	21	T1N	R14E
KAY 19	262	323	471	58	A MC	39110	22	T1N	R14E
KAY 20	262	324	471	59	A MC	39111	21	T1N	R14E
KAY 21	262	325	471	60	A MC	39112	22	T1N	R14E
KAY 22	262	326	471	61	A MC	39113	21	T1N	R14E
KAY 23	262	327	471	62	A MC	39114	22	T1N	R14E
KAY 50	262	352	471	85	A MC	39137	14	T1N	R14E
KAY 51	262	353	471	86	A MC	39138	14	T1N	R14E
KAY 57	262	359	471	92	A MC	39144	10	T1N	R14E
KAY 58	262	360	471	93	A MC	39145	9	T1N	R14E
KAY 81	264	328	471	110	A MC	39162	15	T1N	R14E
KAY 82	264	329	471	111	A MC	39163	15	T1N	R14E
KAY 85	262	373	471	113	A MC	39165	22	T1N	R14E
KAY 86	262	374	471	114	A MC	39166	22	T1N	R14E
KAY 87	262	375	471	115	A MC	39167	15	T1N	R14E
KAY 88	262	376	471	116	A MC	39168	22	T1N	R14E
KAY 89	262	377	471	117	A MC	39169	15	T1N	R14E
KAY 90	262	378	471	118	A MC	39170	15	T1N	R14E
KAY 91	262	379	471	119	A MC	39171	15	T1N	R14E
KAY 92	262	380	471	120	A MC	39172	15	T1N	R14E
KAY 93	262	381	471	121	A MC	39173	15	T1N	R14E
KAY 94	262	382	471	122	A MC	39174	15	T1N	R14E
KAY 95	262	383	471	123	A MC	39175	15	T1N	R14E
KAY 96	262	384	471	124	A MC	39176	15	T1N	R14E
KAY 97	262	385	471	125	A MC	39177	15	T1N	R14E
KAY 98	262	386	471	126	A MC	39178	15	T1N	R14E
KAY 99	262	387	471	127	A MC	39179	15	T1N	R14E
KAY 100	262	388	471	128	A MC	39180	15	T1N	R14E
KAY 101	262	389	471	129	A MC	39181	15	T1N	R14E
KAY 102	262	390	471	130	A MC	39182	15	T1N	R14E
KAY 103	262	391	471	131	A MC	39183	15	T1N	R14E
KAY 104	262	392	471	132	A MC	39184	15	T1N	R14E
KAY 108	262	396	471	133	A MC	39185	9	T1N	R14E
KAY 109	270	267	471	134	A MC	39186	22	T1N	R14E
KAY 110	270	268	471	135	A MC	39187	21	T1N	R14E
KAY 111	270	269	471	136	A MC	39188	22	T1N	R14E
KAY 112	270	270	471	137	A MC	39189	21	T1N	R14E
KAY 113	270	271	471	138	A MC	39190	22	T1N	R14E
KAY 114	270	272	471	139	A MC	39191	22	T1N	R14E
DESERTER	20	16	24	239	A MC	48124	22	T1N	R14E
CHIEF #3	25	79	24	240	A MC	48125	22	T1N	R14E
CHIEF #4	25	80	24	241	A MC	48126	22	T1N	R14E

2002 JUL 16 P 3-00

PHOENIX, ARIZONA

ENTERED INTO COMPUTER

9/26/02 AB

NAME OF CLAIM	ORIGINAL RECORDATION		AMENDED RECORDATION		BLM SERIAL NO.	LEGAL DESCRIPTION		
	BOOK	PAGE	BOOK	PAGE		SEC.	TWP	RANGE
CHIEF #5	25	81	24	242	A MC 48127	22	T1N	R14E
CHIEF #6	25	82	24	243	A MC 48128	22	T1N	R14E
KAY 142	536	11			A MC 131768	9	T1N	R14E
KAY 143	536	13			A MC 131769	10	T1N	R14E
CHIEF FRACTION	694	559			A MC 265777	22	T1N	R14E
QUARTZ SITE NO. 4 (A)	466	188			A MC 35795	21	T1N	R14E
QUARTZ SITE NO. 5 (A)	466	187			A MC 35796	21	T1N	R14E
1511551	303	639			A MC 52132	15	T1N	R15.5E
1511552	303	640			A MC 52133	15	T1N	R15.5E
2211551	303	641			A MC 52134	15	T1N	R15.5E
2211552	303	642			A MC 52135	22	T1N	R15.5E
2211553	303	643			A MC 52136	22	T1N	R15.5E
2211554	303	644			A MC 52137	22	T1N	R15.5E
2211555	303	645			A MC 52138	22	T1N	R15.5E
2211556	303	646			A MC 52139	22	T1N	R15.5E
2211557	303	647			A MC 52140	22	T1N	R15.5E
2211558	303	648			A MC 52141	22	T1N	R15.5E
2211559	315	978	319	638	A MC 52142	22	T1N	R15.5E
22115510	315	979	319	640	A MC 52143	22	T1N	R15.5E
22115511	315	980	319	642	A MC 52144	22	T1N	R15.5E
2711551	303	674			A MC 52170	22	T1N	R15.5E
2711552	303	675			A MC 52171	22	T1N	R15.5E
2711553	303	676			A MC 52172	22	T1N	R15.5E
CMHR-2611557	809	724			A MC 308180	26	T1N	R15.5E
CMHR-2611558	809	726			A MC 308181	26	T1N	R15.5E
FUTURE 1 MILLSITE	93-637242				A MC 327648	21	T1N	R14E
FUTURE 2 MILLSITE	93-637243				A MC 327649	21	T1N	R14E
FUTURE 3 MILLSITE	93-637244				A MC 327650	21	T1N	R14E
FUTURE 4 MILLSITE	93-637245				A MC 327651	21	T1N	R14E
FUTURE 5 MILLSITE	93-637246				A MC 327652	21	T1N	R14E
FUTURE 6 MILLSITE	93-637247				A MC 327653	21	T1N	R14E
FUTURE 7 MILLSITE	93-637248				A MC 327654	21	T1N	R14E
FUTURE 8 MILLSITE	93-637249				A MC 327655	21	T1N	R14E
FUTURE 9 MILLSITE	93-637250				A MC 327657	21	T1N	R14E
FUTURE 10 MILLSITE	93-637251				A MC 327658	21	T1N	R14E
FUTURE 11 MILLSITE	93-637252				A MC 327659	21	T1N	R14E
FUTURE 12 MILLSITE	93-637253				A MC 327660	21	T1N	R14E
FUTURE 13 MILLSITE	93-637254				A MC 327661	21	T1N	R14E
FUTURE 14 MILLSITE	93-637255				A MC 327662	21	T1N	R14E
FUTURE 15 MILLSITE	93-637256				A MC 327663	21	T1N	R14E
FUTURE 16 MILLSITE	93-637257				A MC 327664	21	T1N	R14E
FUTURE 17 MILLSITE	93-637258				A MC 327665	21	T1N	R14E
FUTURE 18 MILLSITE	93-637259				A MC 327666	21	T1N	R14E
FUTURE 19 MILLSITE	93-637260				A MC 327667	21	T1N	R14E
FUTURE 20 MILLSITE	93-637261				A MC 327668	21	T1N	R14E
FUTURE 21 MILLSITE	93-637262				A MC 327669	21	T1N	R14E
FUTURE 22 MILLSITE	93-637263				A MC 327670	21	T1N	R14E
FUTURE 23 MILLSITE	93-637264				A MC 327671	21	T1N	R14E
FUTURE 24 MILLSITE	93-637265				A MC 327672	21	T1N	R14E
FUTURE 25 MILLSITE	93-637266				A MC 327673	21	T1N	R14E
FUTURE 26 MILLSITE	93-637267				A MC 327674	28	T1N	R14E
FUTURE 27 MILLSITE	93-637268				A MC 327675	28	T1N	R14E

ENTERED INTO COMPUTER

9/26/02 AB

EXHIBIT "A" (Continued)

RECEIVED
B.L.M. AZ STATE OFFICE

NAME OF CLAIM	2002 JUL 16	ORIGINAL	AMENDED	BLM	LEGAL DESCRIPTION		
		RECORDATION BOOK PAGE	RECORDATION BOOK PAGE	SERIAL NO.	SEC.	TWP	RANGE
FUTURE 28 MILLSITE		93-637269		A MC 327676	28	T1N	R14E
FUTURE 29 MILLSITE	PHOENIX, ARIZONA	93-637270		A MC 327677	28	T1N	R14E
FUTURE 30 MILLSITE		93-637271		A MC 327678	21	T1N	R14E
FUTURE 31 MILLSITE		93-637272		A MC 327679	21	T1N	R14E
FUTURE 32 MILLSITE		93-637273		A MC 327680	21	T1N	R14E
FUTURE 33 MILLSITE		93-637274		A MC 327681	21	T1N	R14E
FUTURE 34 MILLSITE		93-637275		A MC 327682	21	T1N	R14E
FUTURE 35 MILLSITE		93-637276		A MC 327683	21	T1N	R14E
FUTURE 36 MILLSITE		93-637277		A MC 327684	21	T1N	R14E
FUTURE 37 MILLSITE		93-637278		A MC 327685	21	T1N	R14E
FUTURE 38 MILLSITE		93-637279		A MC 327686	21	T1N	R14E
FUTURE 39 MILLSITE		93-637280		A MC 327687	21	T1N	R14E
FUTURE 40 MILLSITE		93-637281		A MC 327688	21	T1N	R14E
FUTURE 41 MILLSITE		93-637282		A MC 327689	21	T1N	R14E
FUTURE 42 MILLSITE		93-637283		A MC 327690	21	T1N	R14E
FUTURE 43 MILLSITE		93-637284		A MC 327691	28	T1N	R14E
FUTURE 44 MILLSITE		93-637285		A MC 327692	28	T1N	R14E
FUTURE 45 MILLSITE		93-637286		A MC 327693	28	T1N	R14E
FUTURE 46 MILLSITE		93-637287		A MC 327694	28	T1N	R14E
FUTURE 47 MILLSITE		93-637288		A MC 327695	21	T1N	R14E
FUTURE 48 MILLSITE		93-637289		A MC 327696	21	T1N	R14E
FUTURE 49 MILLSITE		93-637290		A MC 327697	21	T1N	R14E
FUTURE 50 MILLSITE		93-637291		A MC 327698	21	T1N	R14E
FUTURE 51 MILLSITE		93-637292		A MC 327699	21	T1N	R14E
FUTURE 52 MILLSITE		93-637293		A MC 327700	21	T1N	R14E
FUTURE 53 MILLSITE		93-637294		A MC 327701	21	T1N	R14E
FUTURE 54 MILLSITE		93-637295		A MC 327702	21	T1N	R14E
FUTURE 55 MILLSITE		93-637296		A MC 327703	21	T1N	R14E
FUTURE 56 MILLSITE		93-637297		A MC 327704	21	T1N	R14E
FUTURE 57 MILLSITE		93-637298		A MC 327705	21	T1N	R14E
FUTURE 58 MILLSITE		93-637299		A MC 327706	21	T1N	R14E
FUTURE 59 MILLSITE		93-637300		A MC 327707	21	T1N	R14E
FUTURE 60 MILLSITE		93-637301		A MC 327708	28	T1N	R14E
FUTURE 61 MILLSITE		93-637302		A MC 327709	28	T1N	R14E
FUTURE 62 MILLSITE		93-637303		A MC 327710	28	T1N	R14E
FUTURE 63 MILLSITE		93-637304		A MC 327711	28	T1N	R14E
FUTURE 64 MILLSITE		93-637305		A MC 327712	21	T1N	R14E
FUTURE 65 MILLSITE		93-637306		A MC 327713	21	T1N	R14E
FUTURE 66 MILLSITE		93-637307		A MC 327714	21	T1N	R14E
FUTURE 67 MILLSITE		93-637308		A MC 327715	21	T1N	R14E
FUTURE 68 MILLSITE		93-637309		A MC 327716	21	T1N	R14E
FUTURE 69 MILLSITE		93-637310		A MC 327717	21	T1N	R14E
FUTURE 70 MILLSITE		93-637311		A MC 327718	21	T1N	R14E
FUTURE 71 MILLSITE		93-637312		A MC 327719	21	T1N	R14E
FUTURE 72 MILLSITE		93-637313		A MC 327720	21	T1N	R14E
FUTURE 73 MILLSITE		93-637314		A MC 327721	21	T1N	R14E
FUTURE 74 MILLSITE		93-637315		A MC 327722	21	T1N	R14E
FUTURE 75 MILLSITE		93-637316		A MC 327723	21	T1N	R14E
FUTURE 76 MILLSITE		93-637317		A MC 327724	21	T1N	R14E
FUTURE 77 MILLSITE		93-637318		A MC 327725	28	T1N	R14E
FUTURE 78 MILLSITE		93-637319		A MC 327726	28	T1N	R14E
FUTURE 79 MILLSITE		93-637320		A MC 327727	28	T1N	R14E

ENTERED INTO COMPUTER

9/26/02 ajs

NAME OF CLAIM	ORIGINAL RECORDATION		AMENDED RECORDATION		BLM SERIAL NO.	LEGAL DESCRIPTION		
	BOOK	PAGE	BOOK	PAGE		SEC.	TWP	RANGE
FUTURE 80 MILLSITE	93-637321				A MC 327728	28	T1N	R14E
FUTURE 81 MILLSITE PHOENIX, ARIZONA	93-637322				A MC 327729	21	T1N	R14E
FUTURE 82 MILLSITE	93-637323				A MC 327730	21	T1N	R14E
FUTURE 83 MILLSITE	93-637324				A MC 327731	21	T1N	R14E
FUTURE 84 MILLSITE	93-637325				A MC 327732	21	T1N	R14E
FUTURE 85 MILLSITE	93-637326				A MC 327733	21	T1N	R14E
FUTURE 86 MILLSITE	93-637327				A MC 327734	21	T1N	R14E
FUTURE 87 MILLSITE	93-637328				A MC 327735	21	T1N	R14E
FUTURE 88 MILLSITE	93-637329				A MC 327736	21	T1N	R14E
FUTURE 89 MILLSITE	93-637330				A MC 327737	21	T1N	R14E
FUTURE 90 MILLSITE	93-637331				A MC 327738	21	T1N	R14E
FUTURE 91 MILLSITE	93-637332				A MC 327739	21	T1N	R14E
FUTURE 92 MILLSITE	93-637333				A MC 327740	21	T1N	R14E
FUTURE 93 MILLSITE	93-637334				A MC 327741	21	T1N	R14E
FUTURE 94 MILLSITE	93-637335				A MC 327742	28	T1N	R14E
FUTURE 95 MILLSITE	93-637336				A MC 327743	28	T1N	R14E
FUTURE 96 MILLSITE	93-637337				A MC 327744	28	T1N	R14E
FUTURE 97 MILLSITE	93-637338				A MC 327745	28	T1N	R14E
FUTURE 98 MILLSITE	93-637339				A MC 327746	21	T1N	R14E
FUTURE 99 MILLSITE	93-637340				A MC 327747	21	T1N	R14E
FUTURE 100 MILLSITE	93-637341				A MC 327748	21	T1N	R14E
FUTURE 101 MILLSITE	93-637342				A MC 327749	21	T1N	R14E
FUTURE 102 MILLSITE	93-637343				A MC 327750	21	T1N	R14E
FUTURE 103 MILLSITE	93-637344				A MC 327751	21	T1N	R14E
FUTURE 104 MILLSITE	93-637345				A MC 327752	21	T1N	R14E
FUTURE 105 MILLSITE	93-637346				A MC 327753	21	T1N	R14E
FUTURE 107 MILLSITE	93-637348				A MC 327755	21	T1N	R14E
FUTURE 108 MILLSITE	93-637349				A MC 327756	21	T1N	R14E
FUTURE 109 MILLSITE	93-637350				A MC 327757	21	T1N	R14E
FUTURE 110 MILLSITE	93-637351				A MC 327758	21	T1N	R14E
FUTURE 111 MILLSITE	93-637352				A MC 327759	28	T1N	R14E
FUTURE 112 MILLSITE	93-637353				A MC 327760	28	T1N	R14E
FUTURE 113 MILLSITE	93-637354				A MC 327761	28	T1N	R14E
FUTURE 114 MILLSITE	93-637355				A MC 327762	28	T1N	R14E
FUTURE 115 MILLSITE	93-637356				A MC 327763	22	T1N	R14E
FUTURE 116 MILLSITE	93-637357				A MC 327764	22	T1N	R14E
FUTURE 117 MILLSITE	93-637358				A MC 327765	22	T1N	R14E
FUTURE 118 MILLSITE	93-637359				A MC 327766	22	T1N	R14E
FUTURE 119 MILLSITE	93-637360				A MC 327767	22	T1N	R14E
FUTURE 120 MILLSITE	93-637361				A MC 327768	22	T1N	R14E
FUTURE 121 MILLSITE	93-637362				A MC 327769	22	T1N	R14E
FUTURE 122 MILLSITE	93-637363				A MC 327770	22	T1N	R14E
FUTURE 123 MILLSITE	93-637364				A MC 327771	22	T1N	R14E
FUTURE 124 MILLSITE	93-637365				A MC 327772	22	T1N	R14E
FUTURE 125 MILLSITE	93-637366				A MC 327773	22	T1N	R14E
FUTURE 126 MILLSITE	93-637367				A MC 327774	22	T1N	R14E
FUTURE 127 MILLSITE	93-637368				A MC 327775	22	T1N	R14E
FUTURE 128 MILLSITE	93-637369				A MC 327776	27	T1N	R14E
FUTURE 129 MILLSITE	93-637370				A MC 327777	27	T1N	R14E
FUTURE 130 MILLSITE	93-637371				A MC 327778	27	T1N	R14E
FUTURE 131 MILLSITE	93-637372				A MC 327779	27	T1N	R14E
FUTURE 132 MILLSITE	93-637373				A MC 327780	22	T1N	R14E

ENTERED INTO COMPUTER

9/26/02 AB

EXHIBIT "A" (Continued)

RECEIVED
B.L.M. AZ STATE OFFICE

NAME OF LAND	ORIGINAL RECORDATION		AMENDED RECORDATION		BLM SERIAL NO.	LEGAL DESCRIPTION		
	BOOK	PAGE	BOOK	PAGE		SEC.	TWP	RANGE
FUTURE 133 MILLSITE	93-637374		A MC	327781	22	T1N	R14E	
FUTURE 134 MILLSITE	93-637375		A MC	327782	22	T1N	R14E	
FUTURE 135 MILLSITE	93-637376		A MC	327783	22	T1N	R14E	
FUTURE 136 MILLSITE	93-637377		A MC	327784	22	T1N	R14E	
FUTURE 137 MILLSITE	93-637378		A MC	327785	22	T1N	R14E	
FUTURE 138 MILLSITE	93-637379		A MC	327786	22	T1N	R14E	
FUTURE 139 MILLSITE	93-637380		A MC	327787	22	T1N	R14E	
FUTURE 140 MILLSITE	93-637381		A MC	327788	22	T1N	R14E	
FUTURE 141 MILLSITE	93-637382		A MC	327789	22	T1N	R14E	
FUTURE 142 MILLSITE	93-637383		A MC	327790	22	T1N	R14E	
FUTURE 143 MILLSITE	93-637384		A MC	327791	22	T1N	R14E	
FUTURE 144 MILLSITE	93-637385		A MC	327792	22	T1N	R14E	
FUTURE 145 MILLSITE	93-637386		A MC	327793	27	T1N	R14E	
FUTURE 146 MILLSITE	93-637387		A MC	327794	27	T1N	R14E	
FUTURE 147 MILLSITE	93-637388		A MC	327795	27	T1N	R14E	
FUTURE 148 MILLSITE	93-637389		A MC	327796	27	T1N	R14E	
FUTURE 149 MILLSITE	93-637390		A MC	327797	22	T1N	R14E	
FUTURE 150 MILLSITE	93-637391		A MC	327798	22	T1N	R14E	
FUTURE 151 MILLSITE	93-637392		A MC	327799	22	T1N	R14E	
FUTURE 152 MILLSITE	93-637393		A MC	327800	22	T1N	R14E	
FUTURE 153 MILLSITE	93-637394		A MC	327801	22	T1N	R14E	
FUTURE 154 MILLSITE	93-637395		A MC	327802	22	T1N	R14E	
FUTURE 155 MILLSITE	93-637396		A MC	327803	22	T1N	R14E	
FUTURE 156 MILLSITE	93-637397		A MC	327804	22	T1N	R14E	
FUTURE 157 MILLSITE	93-637398		A MC	327805	22	T1N	R14E	
FUTURE 162 MILLSITE	93-637403		A MC	327810	27	T1N	R14E	
FUTURE 163 MILLSITE	93-637404		A MC	327811	27	T1N	R14E	
FUTURE 164 MILLSITE	93-637405		A MC	327812	27	T1N	R14E	
FUTURE 165 MILLSITE	93-637406		A MC	327813	27	T1N	R14E	
FUTURE 166 MILLSITE	93-637407		A MC	327814	22	T1N	R14E	
FUTURE 167 MILLSITE	93-637408		A MC	327815	22	T1N	R14E	
FUTURE 168 MILLSITE	93-637409		A MC	327816	22	T1N	R14E	
FUTURE 169 MILLSITE	93-637410		A MC	327817	22	T1N	R14E	
FUTURE 170 MILLSITE	93-637411		A MC	327818	22	T1N	R14E	
FUTURE 171 MILLSITE	93-637412		A MC	327819	22	T1N	R14E	
FUTURE 172 MILLSITE	93-637413		A MC	327820	22	T1N	R14E	
FUTURE 173 MILLSITE	93-637414		A MC	327821	22	T1N	R14E	
FUTURE 174 MILLSITE	93-637415		A MC	327822	22	T1N	R14E	
FUTURE 179 MILLSITE	93-637420		A MC	327827	27	T1N	R14E	
FUTURE 180 MILLSITE	93-637421		A MC	327828	27	T1N	R14E	
FUTURE 181 MILLSITE	93-637422		A MC	327829	27	T1N	R14E	
FUTURE 182 MILLSITE	93-637423		A MC	327830	27	T1N	R14E	
FUTURE 183 MILLSITE	93-637424		A MC	327831	22	T1N	R14E	
FUTURE 184 MILLSITE	93-637425		A MC	327832	22	T1N	R14E	
FUTURE 185 MILLSITE	93-637426		A MC	327833	22	T1N	R14E	
FUTURE 186 MILLSITE	93-637427		A MC	327834	22	T1N	R14E	
FUTURE 187 MILLSITE	93-637428		A MC	327835	22	T1N	R14E	
FUTURE 188 MILLSITE	93-637429		A MC	327836	22	T1N	R14E	
FUTURE 189 MILLSITE	93-637430		A MC	327837	22	T1N	R14E	
FUTURE 190 MILLSITE	93-637431		A MC	327838	22	T1N	R14E	
FUTURE 191 MILLSITE	93-637432		A MC	327839	22	T1N	R14E	
FUTURE 192 MILLSITE	93-637433		A MC	327840	22	T1N	R14E	

702AIM
JUL 16 P 3:00

ARIZONA

ENTERED INTO COMPUTER

9/26/02 DB

NAME OF CLAIM	2002 JUL 16	ORIGINAL	AMENDED	BLM	LEGAL DESCRIPTION		
		RECORDATION	RECORDATION		SERIAL NO.	SEC.	TWP
		BOOK PAGE	BOOK PAGE				
FUTURE 193 MILLSITE		93-637434		A MC 327841	22	T1N	R14E
FUTURE 195 MILLSITE	PHOENIX, ARIZONA	93-637436		A MC 327843	22	T1N	R14E
FUTURE 196 MILLSITE		93-637437		A MC 327844	27	T1N	R14E
FUTURE 197 MILLSITE		93-637438		A MC 327845	27	T1N	R14E
FUTURE 198 MILLSITE		93-637439		A MC 327846	27	T1N	R14E
FUTURE 199 MILLSITE		93-637440		A MC 327847	27	T1N	R14E
FUTURE 200 MILLSITE		93-637441		A MC 327848	28	T1N	R14E
FUTURE 201 MILLSITE		93-637442		A MC 327849	28	T1N	R14E
FUTURE 202 MILLSITE		93-637443		A MC 327850	27	T1N	R14E
FUTURE 203 MILLSITE		93-637444		A MC 327851	27	T1N	R14E
FUTURE 204 MILLSITE		93-637445		A MC 327852	27	T1N	R14E
FUTURE 206 MILLSITE		93-637447		A MC 327854	27	T1N	R14E
FUTURE 207 MILLSITE		93-637448		A MC 327855	27	T1N	R14E
CMC-OX 15		94-647102		A MC 330826	2	T1S	R14E
CMC-OX 16		94-647103		A MC 330827	2	T1S	R14E
CMC-OX 17		94-647104		A MC 330828	2	T1S	R14E
CMC-OX 18		94-647105		A MC 330829	2	T1S	R14E
CMC-OX 19		94-647106		A MC 330830	2	T1S	R14E
CMC-OX 20		94-647107		A MC 330831	2	T1S	R14E
CMC-OX 21		94-647108		A MC 330832	2	T1S	R14E
CMC-OX 22		94-647109		A MC 330833	2	T1S	R14E
CMC-OX 23		94-647110		A MC 330834	2	T1S	R14E
CMC-OX 24		94-647111		A MC 330835	2	T1S	R14E
CMC-OX 25		94-647112	94-650891	A MC 330836	3	T1S	R14E
CMC-OX 26		94-647113	94-650892	A MC 330837	3	T1S	R14E
CMC-OX 27		94-647114	94-650893	A MC 330838	2	T1S	R14E
CMC-OX 31		94-647115		A MC 330839	3	T1S	R14E
CMC-OX 32		94-647116		A MC 330840	3	T1S	R14E
CMC-OX 33		94-647117		A MC 330841	3	T1S	R14E
CMC-OX 34		94-647118		A MC 330842	3	T1S	R14E
CMC-OX 35		94-647119		A MC 330843	3	T1S	R14E
CMC-OX 36		94-647120		A MC 330844	3	T1S	R14E
CMC-OX 37		94-647121		A MC 330845	2	T1S	R14E
CMC-OX 38		94-647122		A MC 330846	2	T1S	R14E
CMC-OX 39		94-647123		A MC 330847	2	T1S	R14E
CMC-OX 40		94-647124		A MC 330848	2	T1S	R14E
CMC-OX 41		94-647125		A MC 330849	2	T1S	R14E
CMC-OX 45		94-647126		A MC 330850	10	T1S	R14E
CMC-OX 46		94-647127		A MC 330851	10	T1S	R14E
CMC-OX 47		94-647128		A MC 330852	10	T1S	R14E
CMC-OX 48		94-647129		A MC 330853	10	T1S	R14E
CMC-OX 49		94-647130		A MC 330854	10	T1S	R14E
CMC-OX 50		94-647131		A MC 330855	10	T1S	R14E
CMC-OX 51		94-647132		A MC 330856	11	T1S	R14E
CMC-OX 52		94-647133		A MC 330857	11	T1S	R14E
CMC-OX 53		94-647134		A MC 330858	11	T1S	R14E
CMC-OX 54		94-647135		A MC 330859	11	T1S	R14E
CMC-OX 55		94-647136		A MC 330860	11	T1S	R14E
QUARTZ SITE 102		95-660238		A MC 333430	21	T1N	R14E
QUARTZ SITE 103		95-660239		A MC 333431	21	T1N	R14E
QUARTZ SITE 104		95-660240		A MC 333432	21	T1N	R14E
QUARTZ SITE 105		95-660241		A MC 333433	21	T1N	R14E

ENTERED INTO COMPUTER

9/26/02 AS

<u>NAME OF CLAIM</u>	<u>ORIGINAL RECORDATION</u>		<u>AMENDED RECORDATION</u>		<u>BLM SERIAL NO.</u>	<u>LEGAL DESCRIPTION</u>		
	<u>BOOK</u>	<u>PAGE</u>	<u>BOOK</u>	<u>PAGE</u>		<u>SEC.</u>	<u>TWP.</u>	<u>RANGE</u>
QUARTZ SITE 106		95-660242			A MC 333434	21	T1N	R14E
QUARTZ SITE 107		95-660243			A MC 333435	21	T1N	R14E
QUARTZ SITE 108		95-660244			A MC 333436	20	T1N	R14E
QUARTZ SITE 109		95-660245			A MC 333437	20	T1N	R14E
QUARTZ SITE 121		95-660256			A MC 333438	16	T1N	R14E
QUARTZ SITE 126		95-660261			A MC 333443	16	T1N	R14E
QUARTZ SITE 127		95-660262			A MC 333444	16	T1N	R14E
QUARTZ SITE NO. 11 (A)	466	181			A MC 35802	21	T1N	R14E
QUARTZ SITE NO. 12 (A)	466	180			A MC 35803	21	T1N	R14E
QUARTZ SITE NO. 13 (A)	466	179			A MC 35804	21	T1N	R14E
QUARTZ SITE NO. 14 (A)	466	178			A MC 35805	21	T1N	R14E
RIDGE 15	344	656			A MC 49453	36	T1N	R14E

RECEIVED
B.L.M. AZ STATE OFFICE
2002 JUL 16 P 3:00
PHOENIX, ARIZONA

ENTERED INTO COMPUTER

9/26/02 AB

United States Department of the Interior
Bureau of Land Management
 BUSINESS & SUPPORT SVCS DIV
 222 N CENTRAL AVE
 PHOENIX, AZ 85004 -2203
 Phone: (602) 417-9200

Receipt	
No:	523635

Transaction #: 547709	
Date of Transaction: 07/16/2002	
CUSTOMER:	PHELPS DODGE CORP ONE N CENTRAL AVE 17TH FLOOR PHOENIX,AZ 85004

LINE #	QTY	DESCRIPTION	REMARKS	UNIT PRICE	TOTAL
1	1.00	LOCATABLE MINERALS / MINING CLAIMS-NOT NEW-UNADJUD,ONE AUTH NO. ONLY / MINING CLAIM MONEY RECEIVED (455) CASES: AMC51319/\$67800.00	MAINT 2003 (678)	- n/a -	67800.00
TOTAL:					\$67,800.00

PAYMENT INFORMATION					
1	AMOUNT:	\$67,800.00	POSTMARKED:	N/A	
	TYPE:	CHECK	RECEIVED:	07/16/2002	
	CHECK NO:	096909			
	NAME:	PHELPS DODGE CORP ONE N CENTRAL AVE 17TH FLOOR PHOENIX AZ 85004			

REMARKS

This receipt was generated by the automated BLM Collections and Billing System and is a paper representation of a portion of the official electronic record contained therein.



2600 N. Central Avenue, Phoenix, AZ 85004-3014 • (602) 234-8100

August 16, 2001

Bureau of Land Management
Department of the Interior
222 North Central Avenue
Phoenix, Arizona 85004-2203

Re: 2001/2002 Maintenance Fees for Unpatented Mining Claims
Cyprus Christmas Mine Corporation, a subsidiary of Phelps Dodge Corporation

Dear Sir or Madam:

Enclosed is our notice to retain and maintain the 337 unpatented lode claims and/or mill sites listed on Exhibit A. Also, enclosed is our check for \$33,700.00 as payment of the annual maintenance fees for these claims.

Please return the date-stamped original of the notice and Exhibit A along with a receipt of payment to the following address:

Phelps Dodge Corporation
Attn: Jan Leavell
2600 N. Central Ave., Suite 110
Phoenix, AZ 85004-3014

If you have any questions, please do not hesitate to contact me at 602-234-8152.

Sincerely,

Janice Leavell
Senior Resource Specialist
Environment, Land & Water

Enclosures

CHR-900-0001-0000

PHOENIX, ARIZONA

2001 AUG 20 P 3:33

RECEIVED
BLM STATE OFFICE

ENTERED INTO COMPUTER

DM 10/25/01

EXHIBIT "A"

Unpatented mining claims and mill sites located in Gila County, Arizona.
 Mine: Christmas

<u>NAME OF CLAIM</u>	<u>ORIGINAL RECORDATION</u>		<u>AMENDED RECORDATION</u>		<u>BLM SERIAL NO.</u>	
	<u>BOOK</u>	<u>PAGE</u>	<u>BOOK</u>	<u>PAGE</u>	<u>SERIAL</u>	<u>NO.</u>
TAILING MILL SITE NO. 1	290	396			A MC	48023
TAILING MILL SITE NO. 2	290	397			A MC	48024
TAILING MILL SITE NO. 3	290	398			A MC	48025
TAILING MILL SITE NO. 4	290	399			A MC	48026
TAILING MILL SITE NO. 5	290	400			A MC	48027
TAILING MILL SITE NO. 6	290	401			A MC	48028
TAILING MILL SITE NO. 7	290	402			A MC	48029
TAILING MILL SITE NO. 8	290	403			A MC	48030
TAILING MILL SITE NO. 9	290	404			A MC	48031
TAILING MILL SITE NO. 10	290	405			A MC	48032
TAILING MILL SITE NO. 11	290	406			A MC	48033
TAILING MILL SITE NO. 12	290	407			A MC	48034
TAILING MILL SITE NO. 13	290	408			A MC	48035
TAILING MILL SITE NO. 14	290	409			A MC	48036
TAILING MILL SITE NO. 15	290	410			A MC	48037
TAILING MILL SITE NO. 16	290	411			A MC	48038
TAILING MILL SITE NO. 17	290	412			A MC	48039
TAILING MILL SITE NO. 18	290	413			A MC	48040
TAILING MILL SITE NO. 19	290	414			A MC	48041
TAILING MILL SITE NO. 20	290	415			A MC	48042
TAILING MILL SITE NO. 21	290	416			A MC	48043
TAILING MILL SITE NO. 22	290	417			A MC	48044
TAILING MILL SITE NO. 23	290	418			A MC	48045
TAILING MILL SITE NO. 24	290	419			A MC	48046
TAILING MILL SITE NO. 25	290	420			A MC	48047
TAILING MILL SITE NO. 26	290	421			A MC	48048
TAILING MILL SITE NO. 27	290	422			A MC	48049
TAILING MILL SITE NO. 28	290	423			A MC	48050
TAILING MILL SITE NO. 29	290	424			A MC	48051
TAILING MILL SITE NO. 30	290	425			A MC	48052
TAILING MILL SITE NO. 31	290	426			A MC	48053
TAILING MILL SITE NO. 32	290	427			A MC	48054
TAILING MILL SITE NO. 33	290	428			A MC	48055
TAILING MILL SITE NO. 34	290	429			A MC	48056
TAILING MILL SITE NO. 35	290	430			A MC	48057
TAILING MILL SITE NO. 36	290	431			A MC	48058
TAILING MILL SITE NO. 37	290	432			A MC	48059
TAILING MILL SITE NO. 38	290	433			A MC	48060
TAILING MILL SITE NO. 39	290	434			A MC	48061

PHOENIX, ARIZONA

2001 AUG 20 P 3:33

ENTERED INTO COMPUTER

DM 10/25/01

39
KC

RECEIVED
 B.L.M. AZ STATE OFFICE

<u>NAME OF CLAIM</u>	<u>ORIGINAL RECORDATION</u>		<u>AMENDED RECORDATION</u>		<u>BLM SERIAL NO.</u>	
	<u>BOOK</u>	<u>PAGE</u>	<u>BOOK</u>	<u>PAGE</u>	<u>SERIAL</u>	<u>NO.</u>
TAILING MILL SITE NO. 40	290	435			A MC	48062
TAILING MILL SITE NO. 41	290	436			A MC	48063
TAILING MILL SITE NO. 42	336	871			A MC	48064
XMAS 1	314	955			A MC	48065
XMAS 2	314	956			A MC	48066
XMAS 3	314	957			A MC	48067
XMAS 4	314	958			A MC	48068
XMAS 5	314	959			A MC	48069
XMAS 6	314	960			A MC	48070
XMAS 7	314	961			A MC	48071
XMAS 8	314	962			A MC	48072
XMAS 9	314	963			A MC	48073
XMAS 10	314	964			A MC	48074
XMAS 11	314	965			A MC	48075
XMAS 12	314	966			A MC	48076
XMAS 14	314	967			A MC	48077
XMAS 15	314	968			A MC	48078
XMAS 16	314	969			A MC	48079
XMAS 17	314	970			A MC	48080
XMAS 18	314	971			A MC	48081
XMAS 19	314	972			A MC	48082
XMAS 20	314	973			A MC	48083
XMAS 21	314	974			A MC	48084
XMAS 22	314	975			A MC	48085
XMAS 23	314	976			A MC	48086
XMAS 24	314	977			A MC	48087
XMAS 25	314	978			A MC	48088
XMAS 26	314	979			A MC	48089
XMAS 27	314	980			A MC	48090
XMAS 28	314	981			A MC	48091
XMAS 29	314	982			A MC	48092
XMAS 30	314	983			A MC	48093
XMAS 31	314	984			A MC	48094
XMAS 32	314	985			A MC	48095
XMAS 33	314	986			A MC	48096
XMAS 34	314	987			A MC	48097
XMAS 35	314	988			A MC	48098
XMAS 36	314	989			A MC	48099
XMAS 38	314	990			A MC	48100
XMAS 39	314	991			A MC	48101
XMAS 40	314	992			A MC	48102
XMAS 41	314	993			A MC	48103
XMAS 42	314	994			A MC	48104
XMAS 43	314	995			A MC	48105

RECEIVED
 B.L.M. & STATE OFFICE
 2001 AUG 20 P 3:33
 PHOENIX, ARIZONA

ENTERED INTO COMPUTER

44
 KC

NAME OF CLAIM	ORIGINAL RECORDATION		AMENDED RECORDATION		BLM	
	BOOK	PAGE	BOOK	PAGE	SERIAL	NO.
XMAS 44	314	996			A MC	48106
XMAS 45	314	997			A MC	48107
TITANIUM 1	63	435			A MC	48130
TITANIUM 2	63	436			A MC	48131
TITANIUM 3	63	437			A MC	48132
SQUAW PEAK NO. 2	8	440			A MC	48133
MISSCAL	8	439	14	354	A MC	48134
RIM	8	438			A MC	48135
RIM NO. 2	8	439			A MC	48136
LAST CHANCE	14	82			A MC	48137
J.C.	14	84			A MC	48138
S.P.	14	83			A MC	48139
SEEDER	8	35			A MC	48140
SEEDER NO. 2	8	439			A MC	48141
WHITE MOUNTAIN MINE	8	32			A MC	48142
HAPPY HOOLIGAN	8	31	14	353	A MC	48143
FAIR VIEW	13	628	14	352	A MC	48144
SHAMROCK	8	467			A MC	48145
CATHRINE	14	393			A MC	48146
FRACTION	14	392			A MC	48147
BLUFF	8	42	41	219	A MC	48148
PACKARD NO. 1	16	515	41	220	A MC	48149
PACKARD NO. 2	240	231			A MC	48150
WEDGE	8	47	48	328	A MC	48151
WALLACE	8	231	41	219	A MC	48152
CHRISTMAS NO. 1	40	575	322	514	A MC	48153
CHRISTMAS NO. 3	40	577	41	211	A MC	48154
CHRISTMAS NO. 4	40	578	250	474	A MC	48155
BYRD	43	391	41	209	A MC	48156
LINDBERGH	43	392	41	215	A MC	48157
FINESSE	43	459	41	212	A MC	48158
TONTO	43	460	41	216	A MC	48159
FLAMINGO	43	461	41	213	A MC	48160
HOT SHOT	43	462	41	215	A MC	48161
BLACK HAWK	16	559	41	218	A MC	48162
BEVERLY NO. 1	44	117	41	205	A MC	48163
BEVERLY NO. 2	44	118	41	206	A MC	48164
BEVERLY NO. 3	44	119	41	207	A MC	48165
BEVERLY NO. 4	240	232			A MC	48166
O'BRIEN NO. 1	239	189			A MC	48169
O'BRIEN NO. 2	49	547			A MC	48170
O'BRIEN NO. 3	49	548			A MC	48171
O'BRIEN NO. 4	49	548			A MC	48172
O'BRIEN NO. 5	49	549			A MC	48173

RECEIVED
BLM, AZ STATE OFFICE
2001 AUG 20 P 3:33
PHOENIX, ARIZONA

ENTERED INTO COMPUTER

44 KC

NAME OF CLAIM	ORIGINAL RECORDATION		AMENDED RECORDATION		BLM SERIAL NO.	
	BOOK	PAGE	BOOK	PAGE	SERIAL	NO.
O'BRIEN NO. 6	240	233			A MC	48174
BALLARD	43	469	41	205	A MC	48175
HIGH BALL	43	468	41	214	A MC	48176
SPOTTED PUP	43	465	41	216	A MC	48177
FLAPPER	43	495	41	214	A MC	48178
COQUETTE	43	494	41	212	A MC	48179
LIME	42	243			A MC	48180
CHRISTMAS5	29	198			A MC	48181
CHRISTMAS6	29	199			A MC	48182
CHRISTMAS7	29	200			A MC	48183
CHRISTMAS8	29	201			A MC	48184
CHRISTMAS9	29	202			A MC	48185
CHRISTMAS 10	29	203			A MC	48186
CHRISTMAS 11	29	204			A MC	48187
CHRISTMAS 12	29	205			A MC	48188
CHRISTMAS 13	29	206			A MC	48189
CHRISTMAS 14	29	207			A MC	48190
CHRISTMAS 15	29	208			A MC	48191
CHRISTMAS 16	29	209			A MC	48192
CHRISTMAS 17	29	210			A MC	48193
CHRISTMAS 18	29	211			A MC	48194
CHRISTMAS 19	29	212			A MC	48195
CHRISTMAS 20	29	213			A MC	48196
CHRISTMAS 22	215	164			A MC	48197
CHRISTMAS 23	215	165			A MC	48198
CHRISTMAS 24	215	166			A MC	48199
CHRISTMAS 25	215	167			A MC	48200
INSPIRATION 1	25	438	181	120	A MC	48201
INSPIRATION 4	24	187			A MC	48202
INSPIRATION 5	24	188			A MC	48203
INSPIRATION 45	59	122			A MC	48204
INSPIRATION 47	182	578	238	256	A MC	48205
INSPIRATION 48	182	579			A MC	48206
INSPIRATION 49	182	580			A MC	48207
INSPIRATION 50	182	581			A MC	48208
INSPIRATION 51	182	582			A MC	48209
INSPIRATION 56	217	279			A MC	48210
INSPIRATION 57	217	280			A MC	48211
INSPIRATION 58	230	75			A MC	48212
INSPIRATION 59	230	76			A MC	48213
INSPIRATION 60	259	345			A MC	48214
INSPIRATION 61	259	346			A MC	48215
INSPIRATION 62	259	347			A MC	48216
INSPIRATION 63	259	348			A MC	48217

PHOENIX, ARIZONA

2001 AUG 20 P 3:33

RECEIVED
BLM, AZ STATE OFFICE

ENTERED INTO COMPUTER

44
KC

<u>NAME OF CLAIM</u>	<u>ORIGINAL RECORDATION</u>		<u>AMENDED RECORDATION</u>		<u>BLM SERIAL NO.</u>	
	<u>BOOK</u>	<u>PAGE</u>	<u>BOOK</u>	<u>PAGE</u>	<u>SERIAL</u>	<u>NO.</u>
INSPIRATION 64	259	349			A MC	48218
INSPIRATION 65	259	350			A MC	48219
INSPIRATION 66	259	351			A MC	48220
INSPIRATION 67	259	352			A MC	48221
INSPIRATION 68	259	353			A MC	48222
INSPIRATION 69	259	354			A MC	48223
INSPIRATION 70	259	355			A MC	48224
INSPIRATION 71	259	356			A MC	48225
INSPIRATION 72	259	357			A MC	48226
INSPIRATION 73	259	358			A MC	48227
INSPIRATION 74	259	359			A MC	48228
INSPIRATION 75	259	360			A MC	48229
INSPIRATION 76	259	361			A MC	48230
INSPIRATION 77	259	362			A MC	48231
INSPIRATION 78	259	363			A MC	48232
INSPIRATION 79	259	364			A MC	48233
INSPIRATION 80	259	365			A MC	48234
INSPIRATION 81	259	366			A MC	48235
INSPIRATION 82	259	367			A MC	48236
INSPIRATION 83	259	368			A MC	48237
INSPIRATION 84	259	369			A MC	48238
INSPIRATION 85	259	370			A MC	48239
INSPIRATION 86	259	371			A MC	48240
INSPIRATION 87	259	372			A MC	48241
INSPIRATION 88	259	373			A MC	48242
INSPIRATION 89	259	374			A MC	48243
INSPIRATION 90	259	375			A MC	48244
INSPIRATION 91	259	376			A MC	48245
INSPIRATION 92	259	377			A MC	48246
INSPIRATION 93	259	378			A MC	48247
INSPIRATION 94	259	379			A MC	48248
INSPIRATION 95	259	380			A MC	48249
INSPIRATION 96	259	381			A MC	48250
INSPIRATION 97	259	382			A MC	48251
INSPIRATION 98	259	383			A MC	48252
INSPIRATION 103	259	384			A MC	48253
INSPIRATION 104	259	385			A MC	48254
INSPIRATION 105	259	386			A MC	48255
INSPIRATION 106	259	387			A MC	48256
INSPIRATION 107	292	523			A MC	48257
INSPIRATION 108	292	524			A MC	48258
INSPIRATION 109	292	525			A MC	48259
INSPIRATION 110	315	657			A MC	48260
INSPIRATION 111	315	658			A MC	48261

PHOENIX, ARIZONA

2001 AUG 20 P 3: 33

RECEIVED
BLM, AZ STATE OFFICE

ENTERED INTO COMPUTER

44
KC

NAME OF CLAIM	ORIGINAL RECORDATION		AMENDED RECORDATION		BLM	
	BOOK	PAGE	BOOK	PAGE	SERIAL	NO.
INSPIRATION 112	315	659			A MC	48262
INSPIRATION 113	316	132			A MC	48263
INSPIRATION 56A	292	522			A MC	48264
WALLDUCE	181	126			A MC	48265
FRACTION NO. 1	192	146	192	285	A MC	48266
H.A.	48	180			A MC	48328
LITTLE EMMA	48	180			A MC	48329
PEDRO	48	181			A MC	48330
PLUG	48	181			A MC	48331
TICKET CHOPPER	48	181			A MC	48332
UNCLE DAN	48	182			A MC	48333
ATLAS	48	193			A MC	48334
ATLAS NO. 1	48	193			A MC	48335
ATLAS NO. 2	48	193			A MC	48336
BLAINE	48	194			A MC	48337
CALUMET	48	194			A MC	48338
COBRE HIERRO	48	194			A MC	48339
CUPRITE	48	195			A MC	48340
EMERALD	48	195			A MC	48341
GOV. CURTIN	48	195			A MC	48342
LORRAINE	48	196			A MC	48343
LOGAN	48	196			A MC	48344
O'CARROL	48	196			A MC	48345
OLD HAYSEED	48	197			A MC	48346
OXIDE	48	197			A MC	48347
MARYLAND	48	197			A MC	48348
MISSOURI	48	198			A MC	48349
RIDGE	48	198			A MC	48350
RINGTAIL SNORTER	48	198			A MC	48351
WAHOLOTE	48	199			A MC	48352
WHISTLER	48	199			A MC	48353
DISPATCHER	48	209			A MC	48354
COBRE RICO	48	23	48	215	A MC	48355
RIGHT ANGLE	48	28			A MC	48356
BLUE BIRD	48	22	42	138	A MC	48357
LOUIS	49	23			A MC	48358
FRONTIER	49	23			A MC	48359
ANGLES WHISPER	49	20			A MC	48360
SPION KOP	49	22			A MC	48361
IRON	49	22			A MC	48362
TORNADO	49	15			A MC	48363
BISCUIT	49	15			A MC	48364
SLEEPING BEAUTY	49	15			A MC	48365
WILD WEST	49	14			A MC	48366

ENTERED INTO COMPUTER

44
KC

RECEIVED
B.L.M. AZ STATE OFFICE
2001 AUG 20 P 3:53
PHOENIX, ARIZONA

<u>NAME OF CLAIM</u>	<u>ORIGINAL RECORDATION</u>		<u>AMENDED RECORDATION</u>		<u>BLM SERIAL NO.</u>	
	<u>BOOK</u>	<u>PAGE</u>	<u>BOOK</u>	<u>PAGE</u>	<u>SERIAL</u>	<u>NO.</u>
MID WEST	49	14			A MC	48367
WAY UP	48	29	42	144	A MC	48368
STEMWINDER	48	29	42	143	A MC	48369
QUARTZITE	48	27	42	142	A MC	48370
PIRATE	48	27	386	770	A MC	48371
JUNCTION	48	24	42	140	A MC	48372
GRAND VIEW	48	24	42	139	A MC	48373
COLORADO	49	23			A MC	48374
NATIONAL	49	24			A MC	48375
BANK	49	24			A MC	48376
PALO CHRISTIE	49	24			A MC	48377
CEDRO	49	25			A MC	48378
ALASKA	49	25			A MC	48379
LU LU	49	25			A MC	48380
FRATION	49	26			A MC	48381
POLECAT	49	26			A MC	48382
PALMETTO	49	26			A MC	48383
OUT-LOOK	49	28			A MC	48384
CRACKER	49	29			A MC	48385
QUAIL	49	29			A MC	48386
SAMPLE	49	29			A MC	48387
CORAL	49	30			A MC	48388
VERITAS	49	30			A MC	48389
HARVARD	49	30			A MC	48390
FRONTSIDE	49	31			A MC	48391
RATTLER	119	333			A MC	48392
RATTLER EXTENSION 1	273	708			A MC	48393
RATTLER EXTENSION 2	273	709			A MC	48394
RATTLER EXTENSION 3	273	710			A MC	48395
RATTLER EXTENSION 4	273	711			A MC	48396
RATTLER EXTENSION 5	273	712			A MC	48397
RATTLER EXTENSION 6	273	713			A MC	48398
RATTLER EXTENSION 7	273	714			A MC	48399
FRACTION NO. 2	244	24			A MC	48400
OC -AC 98	763	140			A MC	294310
OC -AC 99	763	142			A MC	294311
OC -AC 100	763	144			A MC	294312
OC -AC 101	763	146			A MC	294313
OC -AC 102	763	148			A MC	294314
CCMC 86	763	869			A MC	294786
CCMC 129	886	503			A MC	325261
CCMC 131	886	105			A MC	325263
CCMC 132	886	801			A MC	325264
CCMC 133	886	111			A MC	325265

RECEIVED
 B.L.M. ARIZONA STATE OFFICE
 AUG 20 P 3: 53
 PHOENIX, ARIZONA

ENTERED INTO COMPUTER

44
K

<u>NAME OF CLAIM</u>	<u>ORIGINAL RECORDATION</u>		<u>AMENDED RECORDATION</u>		<u>BLM SERIAL NO.</u>	
	<u>BOOK</u>	<u>PAGE</u>	<u>BOOK</u>	<u>PAGE</u>		
CCMC 134	886	114			A MC	325266
CCMC 135	886	117			A MC	325267
CCMC 136	886	120			A MC	325268
CCMC 137	886	123			A MC	325269
CCMC 138	886	126			A MC	325270
CCMC 139	886	129			A MC	325271
CCMC 140	886	132			A MC	325272

7
KC

PHOENIX, ARIZONA
2001 AUG 20 P 3: 34
RECEIVED
BLM, AZ STATE OFFICE
ENTERED INTO COMPUTER

EXHIBIT "A"

Unpatented mining claims and mill sites located in Gila and Pinal Counties, Arizona.
 Mine: Christmas

<u>NAME OF CLAIM</u>	<u>ORIGINAL RECORDATION</u>		<u>AMENDED RECORDATION</u>		<u>BLM SERIAL NO.</u>	
	<u>BOOK</u>	<u>PAGE</u>	<u>BOOK</u>	<u>PAGE</u>		
BEVERLY NO. 5	44	240	41	208	A MC	48167
BEVERLY NO. 6	44	241	48	328	A MC	48168
P.E.F.	475	189			A MC	48267
R.T.F.	475	188			A MC	48268
R.E.F.	475	190			A MC	48269
RIVER	475	191			A MC	48271
RIVER 1	467	544			A MC	48272
RIVER 2	467	545			A MC	48273
RIVER 3	467	546			A MC	48274
RIVER 4	467	547			A MC	48275
PINAL 3	467	548			A MC	48278
PINAL 4	467	549			A MC	48279
PINAL 5	467	550			A MC	48280
PINAL 6	467	551			A MC	48281
G.P.	623	561			A MC	48323
G.P. 2	623	562			A MC	48324
G.P. 3	623	563			A MC	48325
G.P. 4	623	564			A MC	48326
G.P. 5	623	537			A MC	48327
OC -AC 103	763	150			A MC	294315

20
KC

PHOENIX, ARIZONA

2001 AUG 20 P 3: 34

RECEIVED
 B.L.M. / AZ STATE OFFICE

ENTERED INTO COMPUTER

EXHIBIT "A"

Unpatented mining claims and mill sites located in Pinal County, Arizona.
Mine: Christmas

<u>NAME OF CLAIM</u>	<u>ORIGINAL RECORDATION</u>		<u>AMENDED RECORDATION</u>		<u>BLM SERIAL NO.</u>	
	<u>BOOK</u>	<u>PAGE</u>	<u>BOOK</u>	<u>PAGE</u>	<u>SERIAL</u>	<u>NO.</u>
P.S.F.	475	192			A MC	48270
PINAL 1	429	513	475	194	A MC	48276
PINAL 2	429	514	475	193	A MC	48277
PINAL 26	623	552			A MC	48301
PINAL 32	623	558			A MC	48307
PINAL 33	623	559			A MC	48308
PINAL 34	623	560			A MC	48309

7
KC

PHOENIX, ARIZONA
2001 AUG 20 P 3: 34
RECEIVED
B.L.M. AZ STATE OFFICE

ENTERED INTO COMPUTER

United States Department of the Interior
Bureau of Land Management
 BUSINESS & SUPPORT SVCS DIV
 222 N CENTRAL AVE
 PHOENIX, AZ 85004 -2203
 Phone: (602) 417-9200

Receipt	
No:	360798

Transaction #: 379339
Date of Transaction: 08/20/2001

CUSTOMER: JAN LEAVELL
 PHELPS DODGE CORPORATION
 2600 N. CENTRAL AVE. STE.110
 PHOENIX,AZ 85004

LINE #	QTY	COMMODITY / SUBJECT / ACTION / PRODUCT	REMARKS	UNIT PRICE	TOTAL
1	1.00	LOCATABLE MINERALS / MINING CLAIMS-NOT NEW-UNADJUD,ONE AUTH NO. ONLY / MINING CLAIM MONEY RECEIVED (455)	MAINT FEES 2002 (337)	- n/a -	\$33,700.00
TOTAL:					\$33,700.00

PAYMENT INFORMATION			
1	AMOUNT:	\$33,700.00	POSTMARKED: N/A
	TYPE:	CHECK	RECEIVED: 08/20/2001
	CHECK NO:	0026352	
	NAME:	PHELPS DODGE CORPORATION LEAVELL, JAN 2600 N. CENTRAL AVE. STE.110 PHOENIX AZ 85004	

REMARKS

CASE SERIAL NUMBER INFORMATION		
TRNS #	LINE #	CASES
379339	1	AMC48023/\$33700.00

This receipt was generated by the automated BLM Collections and Billings System and is a paper representation of a portion of the official electronic record contained therein.

MAINTENANCE FEE PAYMENT Sept. 01, 2001

\$100.00 MAINTENANCE FEE PAYMENT DUE ON OR BEFORE AUGUST 31, 19
 IN LIEU OF ASSESSMENT WORK FOR THE UPCOMING ASSESSMENT
 YEAR BEGINNING SEPTEMBER 1 OF THE YEAR NOTED ABOVE.

BUREAU OF LAND MANAGEMENT
 ARIZONA STATE OFFICE
 222 NORTH CENTRAL AVENUE
 PHOENIX, AZ 85004-2003

COUNT: 20 \$ 2006.00 INT: 1c
 FOR OFFICIAL USE ONLY

THE CLAIMS ARE SITUATED IN _____ COUNTY, ARIZONA.

BLM SERIAL NUMBERS NAMES OF CLAIMS OR SITES
 A MC _____ THRU A MC _____
 COUNTY BOOK/DOCKET _____, PAGE(S) OR FEE NO(S) _____

A MC _____ THRU A MC _____
 COUNTY BOOK/DOCKET _____, PAGE(S) OR FEE NO(S) _____

(OR) IF NOT CONSECUTIVE NUMBERS LIST SEPARATELY BELOW:

BLM SERIAL NUMBERS	NAME OF CLAIMS/SITES	COUNTY BOOK/DOCKET & PAGE OR FEE NUMBER
A MC <u>48403</u>	<u>79 No 4</u>	<u>48 164</u>
A MC <u>48404</u>	<u>Alabama</u>	<u>8 603 48 143</u>
A MC <u>48407</u>	<u>Cave</u>	<u>9 319 48 146</u>
A MC <u>48408</u>	<u>Delaware</u>	<u>16 55 48 147</u>
A MC <u>48409</u>	<u>Emma</u>	<u>9 321 48 148</u>
A MC <u>48410</u>	<u>Flora</u>	<u>8 448 48 149</u>
A MC <u>48411</u>	<u>Great North</u>	<u>8 473 48 150</u>
A MC <u>48412</u>	<u>Grand View</u>	<u>8 449 48 151</u>
A MC <u>48414</u>	<u>Lizzie</u>	<u>8 430 48 154</u>
A MC <u>48415</u>	<u>Iron Cap</u>	<u>9 322 48 153</u>
A MC _____	_____	_____
A MC _____	_____	_____

CLAIMANT'S NAME: 79 Minerals L.L.C. attn. George Godas

ADDRESS: 6403 S. Clark CITY: Tempe STATE: AZ

CHECK HERE IF THIS IS A CHANGE OF ADDRESS PHONE: (602) 820 3067 ZIP: 85283-3307

SIGNATURE: _____
 TO RECORD WITH THE COUNTY, ONE CLAIMANT OR THE AGENT MUST SIGN

LIST ALL ADDITIONAL OWNERS ON REVERSE SIDE OF THIS FORM

RECEIVED
 BLM ARIZONA STATE OFFICE
 TIME STAMP

FOR OFFICIAL USE ONLY
 ENTERED INTO COMPUTER: 10/24/2001 unt ✓
 DATE INITIALS VERIFIED

43 CFR 3833.0-5(e) (August 30, 1994) REQUIRES THAT THE NAMES OF ALL OF THE OWNERS AND THEIR CURRENT ADDRESSES SHALL BE IDENTIFIED ON ALL INSTRUMENTS REQUIRED TO BE RECORDED OR FILED BY THE REGULATIONS, 43 CFR SUBPART 3833.

CLAIMANT'S NAME: _____
ADDRESS: _____ CITY: _____ STATE: _____
 CHECK HERE IF THIS PHONE: () ZIP: _____ IS
CHANGE OF ADDRESS

CLAIMANT'S NAME: _____
ADDRESS: _____ CITY: _____ STATE: _____
 CHECK HERE IF THIS PHONE: () ZIP: _____ IS
CHANGE OF ADDRESS

CLAIMANT'S NAME: _____
ADDRESS: _____ CITY: _____ STATE: _____
 CHECK HERE IF THIS PHONE: () ZIP: _____ IS
CHANGE OF ADDRESS

CLAIMANT'S NAME: _____
ADDRESS: _____ CITY: _____ STATE: _____
 CHECK HERE IF THIS PHONE: () ZIP: _____ IS
CHANGE OF ADDRESS

CLAIMANT'S NAME: _____
ADDRESS: _____ CITY: _____ STATE: _____
 CHECK HERE IF THIS PHONE: () ZIP: _____ IS
CHANGE OF ADDRESS

CLAIMANT'S NAME: _____
ADDRESS: _____ CITY: _____ STATE: _____
 CHECK HERE IF THIS PHONE: () ZIP: _____ IS
CHANGE OF ADDRESS

CLAIMANT'S NAME: _____
ADDRESS: _____ CITY: _____ STATE: _____
 CHECK HERE IF THIS PHONE: () ZIP: _____ IS
CHANGE OF ADDRESS

CLAIMANT'S NAME: _____
ADDRESS: _____ CITY: _____ STATE: _____
 CHECK HERE IF THIS PHONE: () ZIP: _____ IS
CHANGE OF ADDRESS

United States Department of the Interior
Bureau of Land Management
 BUSINESS & SUPPORT SVCS DIV
 222 N CENTRAL AVE
 PHOENIX, AZ 85004 -2203
 Phone: (602) 417-9200

Receipt	
No:	359021

Transaction #: 377459
Date of Transaction: 08/17/2001

CUSTOMER: 79 MINERALS ,LLC.
 6403 S. CLARK
 TEMPE,AZ 85283

LINE #	QTY	COMMODITY / SUBJECT / ACTION / PRODUCT	REMARKS	UNIT PRICE	TOTAL
1	1.00	LOCATABLE MINERALS / MINING CLAIMS-NOT NEW-UNADJUD,ONE AUTH NO. ONLY / MINING CLAIM MONEY RECEIVED (455)	MAINT 2002 (20)	- n/a -	\$2,000.00
TOTAL:					\$2,000.00

PAYMENT INFORMATION			
1	AMOUNT:	\$2,000.00	POSTMARKED: N/A
	TYPE:	CHECK	RECEIVED: 08/17/2001
	CHECK NO:	5023,1924	
	NAME:	79 MINERALS ,LLC. 6403 S. CLARK TEMPE AZ 85283	

REMARKS

CASE SERIAL NUMBER INFORMATION		
TRNS #	LINE #	CASES
377459	1	AMC48403/\$2000.00

This receipt was generated by the automated BLM Collections and Billings System and is a paper representation of a portion of the official electronic record contained therein.

ENTERED INTO COMPUTER
 10/24/2001 *unt*

Receipt No. 347743

LEAD FILE #'S _____

Trans No. 365810

AMC 24349, 35792, 39092, 48023

49212, 50970, 52072, 97784,

131760, 265777, 293008, 299053

303011, 308180, 309608, 312258,

327648, 330826, 333428

AMC Number	Code	Amount
299053-299072	482	2000 ⁰⁰
303011-303019		900-
308180-308181		200
309608		100
312258-312262		500
327648-327655		800
327657-327753		9700
327755-327805		5100
327810-327822		1300
327827-327841		1500
327843-327852		1000
327854-327855		200
330826-330860		3500
333430-333438		900
333443-333444		200
TOTAL:		\$

AMC Number	Code	Amount
49306	482	100-
49308	"	100-
49502-49504	"	300-
49478	"	100
49453	"	100
52114	"	100
TOTAL:		\$ 800

Date of Doc _____

Date Entered: 8/9/2001 RWC

Date of Rec't _____

Date Verified: _____

Amount Rec'd 69,500

Sent to Accts: _____

Amount Earned _____

Date Earned: _____

- 480 POL
- 481 NOI
- 482 MAINT
- 396 TRANS
- 635 AMEND

NOTES:

Receipt No. 347743

LEAD FILE #'S AMC 24349; AMC 35792; 3909

Trans No. 365810

AMC 48023; AMC 49212; AMC 50970;

AMC 52072; AMC 97784; AMC 131760; AMC 265777; AMC 2930

AMC 299053; AMC 303011; AMC 308180; AMC 309608;

AMC 312258; AMC 327648; AMC 330826; AMC 333428

AMC Number	Code	Amount
24349-24351	482	300 ⁰⁰
35795-35799		500 ⁰⁰
35802-35805		400 ⁰⁰
35817-35819		300 ⁰⁰
35822-35823		200 ⁰⁰
35826-35829		400 ⁰⁰
35837-35850		1400 ⁰⁰
39092-39114		2300 ⁰⁰
39137-39138		200 ⁰⁰
39144-39145		200 ⁰⁰
39162-39163		200 ⁰⁰
39165-39191		2700 ⁰⁰
48108-48109		200 ⁰⁰
48116-48117		200 ⁰⁰
48121		100 ⁰⁰
48124-48129		600 ⁰⁰
48124-48129	482	600⁰⁰
TOTAL:		\$10200 ⁰⁰ *

AMC Number	Code	Amount
49312-49314	482	300 ⁰⁰
49316		100 ⁰⁰
49318-49320		300 ⁰⁰
49329		100 ⁰⁰
49332-49368		3700 ⁰⁰
49373		100 ⁰⁰
49375-49383		900 ⁰⁰
49385		100 ⁰⁰
49409-49434		2600 ⁰⁰
49436-49438		300 ⁰⁰
49436-49438		300⁰⁰
49476- 49477 49477		200 ⁰⁰
49486-49492		700 ⁰⁰
49498- 49499 49501		400 ⁰⁰
49511-49513		300 ⁰⁰
49524-49527	482	400 ⁰⁰
TOTAL:		\$10500 ⁰⁰

Date of Doc 08/01/2001

Date Entered: RE 8/8/2001

Date of Rec't 08/01/2001

Date Verified: _____

Amount Rec'd \$69800.00

Sent to Accts: _____

Amount Earned \$69100.00

Date Earned: _____

- 480 POL
- 481 NOI
- 482 MAINT
- 396 TRANS
- 635 AMEND

NOTES: ~~\$ 400~~ ~~paid~~ ~~AMC~~
closed claims

Receipt No. 347743

Trans No. 365810

LEAD FILE #'S AMC 24349 ; AMC 35792 ;

AMC 39092 ; AMC 48023 ; AMC 49212 ;

AMC 50970 ; AMC 52072 ; AMC 97784 ;

AMC 131760 ; AMC 265777 ; AMC 293003 ; AMC 299053 ; AMC 303011 ;

AMC 308180 ; AMC 309608 ; AMC 312258 ; AMC 327648 ; AMC 330826 ; AMC 33342

AMC Number	Code	Amount
49527-49528	482	300⁰⁰
49529-49530	482	500⁰⁰
49535-49539	482	500 ⁰⁰
49542-49544		300 ⁰⁰
49577-49624		4800 ⁰⁰
51294-51295		200 ⁰⁰
51319-51326		800 ⁰⁰
52072-52084		1300 ⁰⁰
52086		100 ⁰⁰
52088-52097		1000 ⁰⁰
52099-52101		300 ⁰⁰
52103- 52112 (512)		1100⁰⁰
52115-52116		200⁰⁰
52118		100 ⁰⁰
52120-52126		700 ⁰⁰
52127-52131		
52132-52144		1300 ⁰⁰
52170-52183	482	1600 ⁰⁰
TOTAL:		\$14300 ⁰⁰

AMC Number	Code	Amount
52188-52190	482	300 ⁰⁰
52192		100 ⁰⁰
52194-52195		200 ⁰⁰
52197-52198		200 ⁰⁰
52202-52210		900 ⁰⁰
52212		100 ⁰⁰
52215		100 ⁰⁰
52217		100 ⁰⁰
52220-52224		500 ⁰⁰
52226-52242		1700 ⁰⁰
52246-52248		300 ⁰⁰
52259-52264		600 ⁰⁰
97788-97793		600 ⁰⁰
131768-131769		200 ⁰⁰
265777		100 ⁰⁰
293003	482	100 ⁰⁰
TOTAL:		\$6100 ⁰⁰

Date of Doc 8/1/2001

~~\$14600~~
14300

Date Entered: 8/8/2001 RE

Date of Rec't 8/1/2001

Date Verified: _____

Amount Rec'd \$69800.00

~~\$69300.00~~

Sent to Accts: _____

Amount Earned ~~\$69300.00~~

Date Earned: _____

- 480 POL
- 481 NOI
- 482 MAINT
- 396 TRANS
- 635 AMEND

NOTES:

**United States Department of the Interior
Bureau of Land Management**
BUSINESS & SUPPORT SVCS DIV
222 N CENTRAL AVE
PHOENIX, AZ 85004 -2203
Phone: (602) 417-9200

Receipt	
No:	347743

Transaction #: 365810					
Date of Transaction: 08/01/2001					
CUSTOMER:		PHELPS DODGE 2600 N CENTRAL AVE PHOENIX, AZ 85004			
LINE #	QTY	COMMODITY / SUBJECT / ACTION / PRODUCT	REMARKS	UNIT PRICE	TOTAL
1	1.00	LOCATABLE MINERALS / MINING CLAIMS-NOT NEW-UNADJUD, ONE AUTH NO. ONLY / MINING CLAIM MONEY RECEIVED (455)	MAIN. 2002 (698)	- n/a -	\$69,800.00
TOTAL:					\$69,800.00

PAYMENT INFORMATION			
1	AMOUNT:	\$69,800.00	POSTMARKED: N/A
	TYPE:	CHECK	RECEIVED: 08/01/2001
	CHECK NO:	0019800	
	NAME:	PHELPS DODGE 2600 N CENTRAL AVE PHOENIX AZ 85004	

REMARKS

CASE SERIAL NUMBER INFORMATION		
TRNS #	LINE #	CASES
365810	1	AMC51294/\$69800.00

This receipt was generated by the automated BLM Collections and Billings System and is a paper representation of a portion of the official electronic record contained therein.



2600 N. Central Avenue, Phoenix, AZ 85004-3014 • (602) 234-8100

July 18, 2001

Bureau of Land Management
Department of the Interior
222 North Central Avenue
Phoenix, Arizona 85004-2203

Re: 2001/2002 Maintenance Fees for Unpatented Mining Claims
Phelps Dodge Miami, Inc., formerly known as Cyprus Miami Mining
Corporation

Dear Sir or Madam:

Enclosed is our notice to retain and maintain the 698 unpatented lode claims and/or mill sites listed on Exhibit A. Also, enclosed is our check for \$69,800.00 as payment of the annual maintenance fees for these claims.

Please return the date-stamped original of the notice and Exhibit A along with a receipt of payment to the following address:

Phelps Dodge Corporation
Attn: Jan Leavell
2600 N. Central Ave., Suite 110
Phoenix, AZ 85004-3014

If you have any questions, please do not hesitate to contact me at 602-234-8152.

Sincerely,

Janice Leavell
Senior Resource Specialist
Environment, Land & Water

Enclosures

MIA-900-0001-0000

PHOENIX, ARIZONA

2001 AUG - 1 A 10:53

RECEIVED
B.L.M. AZ STATE OFFICE

698
ES.

EXHIBIT "A"

Unpatented mining claims and mill sites located in Gila County, Arizona.
 Mine: Miami

<u>NAME OF CLAIM</u>	<u>ORIGINAL RECORDATION</u>		<u>AMENDED RECORDATION</u>		<u>BLM SERIAL NO.</u>	
	<u>BOOK</u>	<u>PAGE</u>	<u>BOOK</u>	<u>PAGE</u>	<u>SERIAL</u>	<u>NO.</u>
HERB MILL SITE 12	301	796			A MC	51294
HERB MILL SITE 14	301	798			A MC	51295
JOAN MILL SITE 25	288	737	291	81	A MC	51319
JOAN MILL SITE 34	288	746	637	799	A MC	51320
JOAN MILL SITE 42	288	754	637	802	A MC	51321
JOAN MILL SITE 43	288	755	637	805	A MC	51322
JOAN MILL SITE 48	288	760	637	808	A MC	51323
JOAN MILL SITE 49	288	761	637	811	A MC	51324
JOAN MILL SITE 53	288	765	637	814	A MC	51325
JOAN MILL SITE 54	288	766	637	817	A MC	51326
IL 75	216	443			A MC	49306
IL 77	216	445			A MC	49308
IL 81	216	449			A MC	49312
IL 82	216	450			A MC	49313
IL 88	216	516			A MC	49314
IL 90	216	518			A MC	49316
IL 92	216	520			A MC	49318
IL 93	216	521			A MC	49319
IL 94	216	522			A MC	49320
IL 103	216	531			A MC	49329
IL 108	216	536			A MC	49332
IL 109	216	537			A MC	49333
IL 110	216	538			A MC	49334
IL 111	216	539			A MC	49335
IL 112	216	540			A MC	49336
IL 113	216	541			A MC	49337
IL 114	216	542			A MC	49338
IL 115	216	543			A MC	49339
IL 116	216	544			A MC	49340
IL 117	216	545			A MC	49341
IL 118	216	546			A MC	49342
IL 119	216	547			A MC	49343
IL 120	216	550			A MC	49344
IL 121	216	551	305	422	A MC	49345
IL 122	216	552			A MC	49346
IL 123	216	553	305	421	A MC	49347
IL 124	216	554			A MC	49348
IL 125	216	555			A MC	49349
IL 126	216	556			A MC	49350
IL 127	216	557			A MC	49351

RECEIVED
 BLM, AZ STATE OFFICE

2001 AUG -1 10:55

PHOENIX, ARIZONA

<u>NAME OF CLAIM</u>	<u>ORIGINAL RECORDATION</u>		<u>AMENDED RECORDATION</u>		<u>BLM SERIAL NO.</u>	
	<u>BOOK</u>	<u>PAGE</u>	<u>BOOK</u>	<u>PAGE</u>	<u>SERIAL</u>	<u>NO.</u>
IL 128	216	558			A MC	49352
IL 129	216	559			A MC	49353
IL 130	216	560			A MC	49354
IL 131	216	561			A MC	49355
IL 132	216	562			A MC	49356
IL 133	216	563			A MC	49357
IL 134	216	564			A MC	49358
IL 135	216	565			A MC	49359
IL 136	216	566			A MC	49360
IL 137	216	567			A MC	49361
IL 138	216	568			A MC	49362
IL 139	216	569			A MC	49363
IL 143	216	573	305	420	A MC	49364
IL 144	216	574	305	419	A MC	49365
IL 145	216	575	305	418	A MC	49366
IL 146	216	576			A MC	49367
IL 147	216	577			A MC	49368
IL 152	216	581			A MC	49373
IL 154	216	583			A MC	49375
IL 155	216	584			A MC	49376
IL 156	216	585			A MC	49377
IL 157	216	586			A MC	49378
IL 158	216	587			A MC	49379
IL 159	216	588			A MC	49380
IL 160	216	589			A MC	49381
IL 161	216	590			A MC	49382
IL 162	216	591			A MC	49383
IL 168	216	597	305	417	A MC	49385
IL 200	216	548			A MC	49409
IL 201	216	549			A MC	49410
IL 202	230	605			A MC	49411
IL 203	230	606			A MC	49412
IL 204	230	607			A MC	49413
IL 205	230	608			A MC	49414
IL 206	230	609			A MC	49415
IL 207	230	610			A MC	49416
IL 208	230	611			A MC	49417
IL 209	230	612			A MC	49418
IL 210	230	613			A MC	49419
IL 211	230	614			A MC	49420
IL 212	230	615			A MC	49421
IL 213	230	616			A MC	49422
IL 214	230	617			A MC	49423
IL 215	230	618			A MC	49424
IL 216	230	619			A MC	49425
IL 217	230	620			A MC	49426

RECEIVED
 B.L.M. AZ STATE OFFICE
 2001 AUG - 1 A 10: 53
 PHOENIX, ARIZONA

<u>NAME OF CLAIM</u>	<u>ORIGINAL RECORDATION</u>		<u>AMENDED RECORDATION</u>		<u>BLM SERIAL NO.</u>	
	<u>BOOK</u>	<u>PAGE</u>	<u>BOOK</u>	<u>PAGE</u>	<u>SERIAL</u>	<u>NO.</u>
IL 218	230	621			A MC	49427
IL 219	230	622			A MC	49428
IL 304	299	216			A MC	49429
IL 305	299	217			A MC	49430
IL 306	299	218			A MC	49431
IL 307	299	219			A MC	49432
IL 308	299	220			A MC	49433
IL 309	299	221			A MC	49434
IL 311	305	415			A MC	49436
IL 312	305	416			A MC	49437
IL 313	308	973			A MC	49438
CONCHO NO. 3	35	172	211	71	A MC	52184
CONCHO NO. 4	35	173	211	73	A MC	52185
BLUEBIRD	46	580			A MC	52188
SUNSHINE	48	8			A MC	52189
BUSY BEE	48	287	301	927	A MC	52190
ROSCOE #3	69	76			A MC	52192
ROSCOE #9	69	425			A MC	52194
CLAY NO. 3	176	103	301	929	A MC	52195
CLAY NO. 5	176	105	299	163	A MC	52197
CLAY NO. 6	201	571			A MC	52198
CLAY 10	205	358			A MC	52202
CLAY 11	205	359			A MC	52203
CLAY 12	205	360			A MC	52204
CLAY 13	205	613			A MC	52205
CLAY 14	205	614			A MC	52206
CLAY 15	205	615			A MC	52207
CLAY 16	205	616	299	165	A MC	52208
CLAY 17	205	617			A MC	52209
CLAY 18	205	618			A MC	52210
MILLY	192	286			A MC	52212
ROBBY	192	289			A MC	52215
JANET	192	291			A MC	52217
ROSCOE 10	207	85			A MC	52220
ROSCOE 11	205	355			A MC	52221
ROSCOE 12	205	356			A MC	52222
ROSCOE 13	205	357			A MC	52223
ROSCOE 14	206	455	208	201	A MC	52224
BOSCOE 1	207	76			A MC	52226
BOSCOE 2	207	77			A MC	52227
BOSCOE 3	205	351	207	78	A MC	52228
BOSCOE 4	207	79			A MC	52229
BOSCOE 5	205	353			A MC	52230
BOSCOE 6	207	80			A MC	52231
BOSCOE 7	207	81			A MC	52232
BOSCOE 8	207	82			A MC	52233

RECEIVED
BLM, AZ STATE OFFICE
AUG - 1 - 2001 10:58

NAME OF CLAIM	ORIGINAL RECORDATION		AMENDED RECORDATION		BLM	
	BOOK	PAGE	BOOK	PAGE	SERIAL	NO.
BOSCOE 9	207	83			A MC	52234
BOSCOE 10	207	84	208	200	A MC	52235
BOSCOE 24	207	106			A MC	52236
BOSCOE 25	208	202			A MC	52237
ROBBY ANNEX	207	86			A MC	52238
SUNSHINE ANNEX	207	87			A MC	52239
MILLY ANNEX	207	88			A MC	52240
LADY BIRD VISTA 1	224	450	757	305	A MC	52241
STANDARD NO. 15	227	483			A MC	52242
BILL SHAFT NO. 3	37	562	76	60	A MC	52246
BILL SHAFT NO. 4	37	563	76	61	A MC	52247
BILL SHAFT NO. 5	37	564	76	62	A MC	52248
AUGUST MINE FRACTION	757	303			A MC	293003
CMC-OX 001	793	262			A MC	303011
CMC-OX 002	793	265			A MC	303012
CMC-OX 003	793	268			A MC	303013
CMC-OX 004	793	271			A MC	303014
CMC-OX 005	793	274			A MC	303015
CMC-OX 006	793	277			A MC	303016
CMC-OX 007	793	280			A MC	303017
CMC-OX 008	793	283			A MC	303018
CMC-OX 009	793	286			A MC	303019
CMC-OX 010	823	821		95-660969	A MC	312258
CMC-OX 011	823	824		95-660970	A MC	312259
CMC-OX 012	823	827		95-660971	A MC	312260
CMC-OX 013	823	830		95-660972	A MC	312261
CMC-OX 014	823	833		95-660973	A MC	312262
VIEW	449	264	555	804	A MC	24349
LAKEVIEW	449	263	555	798	A MC	24350
OVERLOOK	449	262	555	801	A MC	24351
WEBSTER 1	320	548			A MC	49577
WEBSTER 2	320	550			A MC	49578
WEBSTER 3	320	552			A MC	49579
WEBSTER 4	320	554			A MC	49580
WEBSTER 5	320	556			A MC	49581
WEBSTER 6	320	558			A MC	49582
WEBSTER 7	320	560			A MC	49583
WEBSTER 8	320	562			A MC	49584
WEBSTER 9	320	564			A MC	49585
WEBSTER 10	320	566			A MC	49586
WEBSTER 11	320	568			A MC	49587
WEBSTER 12	320	570			A MC	49588
WEBSTER 13	320	572			A MC	49589
WEBSTER 14	320	574			A MC	49590
WEBSTER 15	320	576			A MC	49591
WEBSTER 16	320	578			A MC	49592

PHOENIX, ARIZONA

2001 AUG - 1 A 10:5

RECEIVED B.L.M. AZ STATE OFFICE

H6

<u>NAME OF CLAIM</u>	<u>ORIGINAL RECORDATION</u>		<u>AMENDED RECORDATION</u>		<u>BLM SERIAL NO.</u>	
	<u>BOOK</u>	<u>PAGE</u>	<u>BOOK</u>	<u>PAGE</u>	<u>SERIAL</u>	<u>NO.</u>
WEBSTER 17	320	580			A MC	49593
WEBSTER 18	320	582			A MC	49594
WEBSTER 19	320	584			A MC	49595
WEBSTER 20	320	586			A MC	49596
WEBSTER 21	320	588			A MC	49597
WEBSTER 22	320	590			A MC	49598
WEBSTER 23	320	592			A MC	49599
WEBSTER 24	320	594			A MC	49600
WEBSTER 25	320	596			A MC	49601
WEBSTER 26	320	598			A MC	49602
WEBSTER 27	320	600			A MC	49603
WEBSTER 28	320	602			A MC	49604
WEBSTER 29	320	604			A MC	49605
WEBSTER 30	320	606			A MC	49606
WEBSTER 31	320	608			A MC	49607
WEBSTER 32	320	610			A MC	49608
WEBSTER 33	320	612			A MC	49609
WEBSTER 34	320	614			A MC	49610
WEBSTER 35	320	616			A MC	49611
WEBSTER 36	320	618			A MC	49612
WEBSTER 37	320	620			A MC	49613
WEBSTER 38	320	622			A MC	49614
WEBSTER 39	320	624			A MC	49615
WEBSTER 40	320	626			A MC	49616
WEBSTER 41	320	628			A MC	49617
WEBSTER 42	320	630			A MC	49618
WEBSTER 43	320	632			A MC	49619
WEBSTER 44	320	634			A MC	49620
WEBSTER 45	320	636			A MC	49621
WEBSTER 46	320	638			A MC	49622
WEBSTER 47	323	813			A MC	49623
WEBSTER 48	323	814			A MC	49624
LUCHILLA	22	76	75	164	A MC	52103
LUCHILLA NO. 2	18	56	75	163	A MC	52104
LUCHILLA FRACTION	38	624	42	167	A MC	52106
RAVEN	22	77	82	150	A MC	52107
MANZANITA NO. 2	17	85	75	162	A MC	52108
MANZANITA NO. 3	18	17	82	148	A MC	52109
I.C.	36	548	75	161	A MC	52110
BLACK EAGLE NO. 1	48	169	82	149	A MC	52144
F.C. NO. 5	494	457			A MC	97788
F.C. NO. 6	494	459			A MC	97789
F.C. NO. 7	494	461			A MC	97790
F.C. NO. 8	494	463			A MC	97791
F.C. NO. 9	494	465			A MC	97792
F.C. NO. 10	494	467			A MC	97793

RECEIVED
 B.L.M. AZ STATE OFFICE
 2001 AUG - 1
 PHOENIX, ARIZONA

<u>NAME OF CLAIM</u>	<u>ORIGINAL RECORDATION</u>		<u>AMENDED RECORDATION</u>		<u>BLM SERIAL NO.</u>	
	<u>BOOK</u>	<u>PAGE</u>	<u>BOOK</u>	<u>PAGE</u>	<u>SERIAL</u>	<u>NO.</u>
CCWC-1	779	948			A MC	299053
CCWC-2	779	950			A MC	299054
CCWC-3	779	952			A MC	299055
CCWC-4	779	955			A MC	299056
CCWC-5	779	958			A MC	299057
CCWC-6	779	961			A MC	299058
CCWC-7	779	964			A MC	299059
CCWC-8	779	967			A MC	299060
CCWC-9	779	970			A MC	299061
CCWC-10	779	973			A MC	299062
CCWC-11	779	976			A MC	299063
CCWC-12	779	979			A MC	299064
CCWC-13	779	982			A MC	299065
CCWC-14	779	985			A MC	299066
CCWC-15	779	988			A MC	299067
CCWC-16	779	991			A MC	299068
CCWC-17	779	993			A MC	299069
CCWC-18	779	996			A MC	299070
CCWC-19	779	999			A MC	299071
CCWC-20	780	01			A MC	299072
RALSTON 15	337	61			A MC	49476
RALSTON 16	337	63			A MC	49477
RALSTON 17	337	65			A MC	49478
RALSTON 25	337	81			A MC	49486
RALSTON 26	337	83			A MC	49487
RALSTON 27	337	85			A MC	49488
RALSTON 28	337	87			A MC	49489
RALSTON 29	337	89			A MC	49490
RALSTON 30	337	91			A MC	49491
RALSTON 31	337	845			A MC	49492
RALSTON 37	337	857			A MC	49498
RALSTON 38	337	859			A MC	49499
RALSTON 39	337	861			A MC	49500
RALSTON 40	337	863			A MC	49501
RALSTON 41	337	865			A MC	49502
RALSTON 42	337	867			A MC	49503
RALSTON 43	337	869			A MC	49504
RALSTON 50	337	883			A MC	49511
RALSTON 51	337	885			A MC	49512
RALSTON 52	337	887			A MC	49513
RALSTON 63	337	909			A MC	49524
RALSTON 64	337	911			A MC	49525
RALSTON 65	337	913			A MC	49526
RALSTON 66	337	869			A MC	49527
RALSTON 74	337	931			A MC	49535
RALSTON 75	337	933			A MC	49536

RECEIVED
 B.L.M. AZ STATE OFFICE
 2001 AUG -1 10:53
 PHOENIX, ARIZONA

(10)

NAME OF CLAIM	ORIGINAL RECORDATION		AMENDED RECORDATION		BLM SERIAL NO.	
	BOOK	PAGE	BOOK	PAGE	SERIAL	NO.
RALSTON 76	337	935			A MC	49537
RALSTON 77	337	937			A MC	49538
RALSTON 78	337	939			A MC	49539
RALSTON 81	337	945			A MC	49542
RALSTON 82	337	947			A MC	49543
RALSTON 83	337	949			A MC	49544
COPPER DOOAR NO. 2	39	232	261	433	A MC	52086
DIVIDE #2	36	522	261	437	A MC	52088
DIVIDE #3	36	523	261	439	A MC	52089
DIVIDE #4	36	524	261	441	A MC	52090
DIVIDE #5	36	525	261	443	A MC	52091
DIVIDE #6	36	526	261	445	A MC	52092
DIVIDE #7	36	527	261	447	A MC	52093
DIVIDE #8	36	528	261	449	A MC	52094
DIVIDE #9	36	529	261	451	A MC	52095
DIVIDE #10	36	530	261	453	A MC	52096
DIVIDE #11	36	564	261	455	A MC	52097
B.C. 2	212	370			A MC	52099
B.C. 3	212	371			A MC	52100
B.C. 4	212	372			A MC	52101
LUCHILLA NO. 3	48	236	76	307	A MC	52105
I.C. #2	47	438			A MC	52111
GOLD COIN NO. 2	46	470	82	152	A MC	52112
GOLD COIN NO. 4	48	187	82	151	A MC	52113
GOLD BAR NO. 1	48	446			A MC	52115
GOLD BAR #2	48	447			A MC	52116
WARRIOR EXTENCTION #7	36	579	268	590	A MC	52118
RALSTON 2	261	458			A MC	52120
RALSTON 3	261	459			A MC	52121
RALSTON 4	261	460			A MC	52122
RALSTON 5	261	461			A MC	52123
RALSTON 6	261	462			A MC	52124
RALSTON 7	261	463			A MC	52125
RALSTON 8	261	464			A MC	52126
HOOPEES #3	2	232	295	546	A MC	52173
HOOPEES #4	2	233	295	548	A MC	52174
HOOPEES #5	2	234	295	550	A MC	52175
HOOPEES #6	2	235	295	552	A MC	52176
PINK LIMESTONE #1	170	534	295	537	A MC	52177
PINK LIMESTONE #2	170	535	295	539	A MC	52178
PINK LIMESTONE 3	295	541			A MC	52179
PINK LIMESTONE 4	295	542			A MC	52180
PINK LIMESTONE 5	295	543			A MC	52181
PINK LIMESTONE 6	295	544			A MC	52182
PINK LIMESTONE 7	295	545			A MC	52183
MGO #ONE	170	532			A MC	52259

RECEIVED
 B.L.M. AZ STATE OFFICE
 2001 AUG -1 10:53
 PHOENIX, ARIZONA

Mle

<u>NAME OF CLAIM</u>	<u>ORIGINAL RECORDATION</u>		<u>AMENDED RECORDATION</u>		<u>BLM SERIAL NO.</u>	
	<u>BOOK</u>	<u>PAGE</u>	<u>BOOK</u>	<u>PAGE</u>	<u>SERIAL</u>	<u>NO.</u>
MGO #2	170	533				
MGO 3	295	554			A MC	52260
MGO 4	295	555			A MC	52261
MGO 5	314	487			A MC	52262
HOOPES PLACER NO. 2	190	347			A MC	52263
MGO #6	818	671			A MC	52264
GE 1	214	466			A MC	309608
GE 2	214	467	558	577	A MC	52072
GE 3	214	468	558	580	A MC	52073
GE 4	214	469	558	583	A MC	52074
GE 5	214	470	558	586	A MC	52075
GE 6	214	471	558	589	A MC	52076
GE 7	214	472	558	592	A MC	52077
GE 8	214	473	558	595	A MC	52078
GE 9	214	474	558	598	A MC	52079
GE 10	214	475	558	601	A MC	52080
GE 11	214	476	558	604	A MC	52081
GE 12	214	477			A MC	52082
GE 13	214	478			A MC	52083
RESCUE MILL	270	576			A MC	52084
VALLEY FORGE	6	401			A MC	48129
MIKADO	10	469			A MC	48108
K.C.	6	400			A MC	48109
CZAR	10	470	248	591	A MC	48116
FOR 3	209	234	248	594	A MC	48117
QUARTZ SITE NO. 6 (A)	466	186	255	593	A MC	48121
QUARTZ SITE NO. 7 (A)	466	185			A MC	35797
QUARTZ SITE NO. 8 (A)	466	184			A MC	35798
QUARTZ SITE #25 (A)	466	220			A MC	35799
QUARTZ SITE #26 (A)	466	221			A MC	35817
QUARTZ SITE #27 (A)	466	166			A MC	35818
HARDROCK NO. 1 (A)	466	200			A MC	35819
HARDROCK NO. 2 (A)	466	193			A MC	35822
MOONLIGHT (A)	466	196			A MC	35823
BLACK OAK (A)	466	199			A MC	35826
BLACK OAK NO. 2 (A)	466	198			A MC	35827
BLACK OAK NO. 3 (A)	466	197			A MC	35828
PINTO COPPER FRACTION (A)	466	204			A MC	35829
PINTO COPPER NO. 1 (A)	466	210			A MC	35837
PINTO COPPER NO. 2 (A)	466	211			A MC	35838
PINTO COPPER NO. 3 (A)	466	212			A MC	35839
PINTO COPPER NO. 4 (A)	466	213			A MC	35840
PINTO COPPER NO. 5 (A)	466	214			A MC	35841
PINTO COPPER NO. 6 (A)	466	219			A MC	35842
PINTO COPPER NO. 7 (A)	466	222			A MC	35843
PINTO COPPER NO. 8 (A)	466	223			A MC	35844
					A MC	35845

RECEIVED
 B.L.M. AZ STATE OFFICE
 AUG - 1 10:54
 PHOENIX, ARIZONA

He

<u>NAME OF CLAIM</u>	<u>ORIGINAL RECORDATION</u>		<u>AMENDED RECORDATION</u>		<u>BLM SERIAL NO.</u>	
	<u>BOOK</u>	<u>PAGE</u>	<u>BOOK</u>	<u>PAGE</u>		
PINTO COPPER NO. 9 (A)	466	205			A MC	35846 ✓
PINTO COPPER NO. 10 (A)	466	206			A MC	35847 ✓
PINTO COPPER NO. 11 (A)	466	207			A MC	35848 ✓
PINTO COPPER NO. 12 (A)	466	208			A MC	35849 ✓
PINTO COPPER NO. 13 (A)	466	209			A MC	35850 ✓
KAY 1	262	305	471	40	A MC	39092 ✓
KAY 2	262	306	471	41	A MC	39093 ✓
KAY 3	262	307	471	42	A MC	39094 ✓
KAY 4	262	308	471	43	A MC	39095 ✓
KAY 5	262	309	471	44	A MC	39096 ✓
KAY 6	262	310	471	45	A MC	39097 ✓
KAY 7	262	311	471	46	A MC	39098 ✓
KAY 8	262	312	471	47	A MC	39099 ✓
KAY 9	262	313	471	48	A MC	39100 ✓
KAY 10	262	314	471	49	A MC	39101 ✓
KAY 11	262	315	471	50	A MC	39102 ✓
KAY 12	262	316	471	51	A MC	39103 ✓
KAY 13	262	317	471	52	A MC	39104 ✓
KAY 14	262	318	471	53	A MC	39105 ✓
KAY 15	262	319	471	54	A MC	39106 ✓
KAY 16	262	320	471	55	A MC	39107 ✓
KAY 17	262	321	471	56	A MC	39108 ✓
KAY 18	262	322	471	57	A MC	39109 ✓
KAY 19	262	323	471	58	A MC	39110 ✓
KAY 20	262	324	471	59	A MC	39111 ✓
KAY 21	262	325	471	60	A MC	39112 ✓
KAY 22	262	326	471	61	A MC	39113 ✓
KAY 23	262	327	471	62	A MC	39114 ✓
KAY 50	262	352	471	85	A MC	39137 ✓
KAY 51	262	353	471	86	A MC	39138 ✓
KAY 57	262	359	471	92	A MC	39144 ✓
KAY 58	262	360	471	93	A MC	39145 ✓
KAY 81	264	328	471	110	A MC	39162 ✓
KAY 82	264	329	471	111	A MC	39163 ✓
KAY 85	262	373	471	113	A MC	39165 ✓
KAY 86	262	374	471	114	A MC	39166 ✓
KAY 87	262	375	471	115	A MC	39167 ✓
KAY 88	262	376	471	116	A MC	39168 ✓
KAY 89	262	377	471	117	A MC	39169 ✓
KAY 90	262	378	471	118	A MC	39170 ✓
KAY 91	262	379	471	119	A MC	39171 ✓
KAY 92	262	380	471	120	A MC	39172 ✓
KAY 93	262	381	471	121	A MC	39173 ✓
KAY 94	262	382	471	122	A MC	39174 ✓
KAY 95	262	383	471	123	A MC	39175 ✓
KAY 96	262	384	471	124	A MC	39176 ✓

RECEIVED
 B.L.M. AZ STATE OFFICE
 AUG - 1 1995
 PHOENIX, ARIZONA

H6

<u>NAME OF CLAIM</u>	<u>ORIGINAL RECORDATION</u>		<u>AMENDED RECORDATION</u>		<u>BLM SERIAL NO.</u>	
	<u>BOOK</u>	<u>PAGE</u>	<u>BOOK</u>	<u>PAGE</u>		
KAY 97	262	385	471	125	A MC	39177
KAY 98	262	386	471	126	A MC	39178
KAY 99	262	387	471	127	A MC	39179
KAY 100	262	388	471	128	A MC	39180
KAY 101	262	389	471	129	A MC	39181
KAY 102	262	390	471	130	A MC	39182
KAY 103	262	391	471	131	A MC	39183
KAY 104	262	392	471	132	A MC	39184
KAY 108	262	396	471	133	A MC	39185
KAY 109	270	267	471	134	A MC	39186
KAY 110	270	268	471	135	A MC	39187
KAY 111	270	269	471	136	A MC	39188
KAY 112	270	270	471	137	A MC	39189
KAY 113	270	271	471	138	A MC	39190
KAY 114	270	272	471	139	A MC	39191
DESERTER	20	16	24	239	A MC	48124
CHIEF #3	25	79	24	240	A MC	48125
CHIEF #4	25	80	24	241	A MC	48126
CHIEF #5	25	81	24	242	A MC	48127
CHIEF #6	25	82	24	243	A MC	48128
KAY 142	536	11			A MC	131768
KAY 143	536	13			A MC	131769
CHIEF FRACTION	694	559			A MC	265777
QUARTZ SITE NO. 4 (A)	466	188			A MC	35795
QUARTZ SITE NO. 5 (A)	466	187			A MC	35796
1511551	303	639			A MC	52132
1511552	303	640			A MC	52133
2211551	303	641			A MC	52134
2211552	303	642			A MC	52135
2211553	303	643			A MC	52136
2211554	303	644			A MC	52137
2211555	303	645			A MC	52138
2211556	303	646			A MC	52139
2211557	303	647			A MC	52140
2211558	303	648			A MC	52141
2211559	315	978	319	638	A MC	52142
22115510	315	979	319	640	A MC	52143
22115511	315	980	319	642	A MC	52144
2711551	303	674			A MC	52170
2711552	303	675			A MC	52171
2711553	303	676			A MC	52172
CMHR-2611557	809	724			A MC	308180
CMHR-2611558	809	726			A MC	308181
FUTURE 1 MILLSITE	93-637242	511			A MC	327648
FUTURE 2 MILLSITE	93-637243				A MC	327649
FUTURE 3 MILLSITE	93-637244				A MC	327650

RECEIVED
 B.L.M. AZ STATE OFFICE
 93-637244
 AUG -1 - 10 2001
 PHOENIX, ARIZONA

He

<u>NAME OF CLAIM</u>	<u>ORIGINAL RECORDATION</u>		<u>AMENDED RECORDATION</u>		<u>BLM SERIAL NO.</u>	
	<u>BOOK</u>	<u>PAGE</u>	<u>BOOK</u>	<u>PAGE</u>	<u>SERIAL</u>	<u>NO.</u>
FUTURE 4 MILLSITE	93-637245				A MC	327651
FUTURE 5 MILLSITE	93-637246				A MC	327652
FUTURE 6 MILLSITE	93-637247				A MC	327653
FUTURE 7 MILLSITE	93-637248				A MC	327654
FUTURE 8 MILLSITE	93-637249				A MC	327655
FUTURE 9 MILLSITE	93-637250				A MC	327657
FUTURE 10 MILLSITE	93-637251				A MC	327658
FUTURE 11 MILLSITE	93-637252				A MC	327659
FUTURE 12 MILLSITE	93-637253				A MC	327660
FUTURE 13 MILLSITE	93-637254				A MC	327661
FUTURE 14 MILLSITE	93-637255				A MC	327662
FUTURE 15 MILLSITE	93-637256				A MC	327663
FUTURE 16 MILLSITE	93-637257				A MC	327664
FUTURE 17 MILLSITE	93-637258				A MC	327665
FUTURE 18 MILLSITE	93-637259				A MC	327666
FUTURE 19 MILLSITE	93-637260				A MC	327667
FUTURE 20 MILLSITE	93-637261				A MC	327668
FUTURE 21 MILLSITE	93-637262				A MC	327669
FUTURE 22 MILLSITE	93-637263				A MC	327670
FUTURE 23 MILLSITE	93-637264				A MC	327671
FUTURE 24 MILLSITE	93-637265				A MC	327672
FUTURE 25 MILLSITE	93-637266				A MC	327673
FUTURE 26 MILLSITE	93-637267				A MC	327674
FUTURE 27 MILLSITE	93-637268				A MC	327675
FUTURE 28 MILLSITE	93-637269				A MC	327676
FUTURE 29 MILLSITE	93-637270				A MC	327677
FUTURE 30 MILLSITE	93-637271				A MC	327678
FUTURE 31 MILLSITE	93-637272				A MC	327679
FUTURE 32 MILLSITE	93-637273				A MC	327680
FUTURE 33 MILLSITE	93-637274				A MC	327681
FUTURE 34 MILLSITE	93-637275				A MC	327682
FUTURE 35 MILLSITE	93-637276				A MC	327683
FUTURE 36 MILLSITE	93-637277				A MC	327684
FUTURE 37 MILLSITE	93-637278				A MC	327685
FUTURE 38 MILLSITE	93-637279				A MC	327686
FUTURE 39 MILLSITE	93-637280				A MC	327687
FUTURE 40 MILLSITE	93-637281				A MC	327688
FUTURE 41 MILLSITE	93-637282				A MC	327689
FUTURE 42 MILLSITE	93-637283				A MC	327690
FUTURE 43 MILLSITE	93-637284				A MC	327691
FUTURE 44 MILLSITE	93-637285				A MC	327692
FUTURE 45 MILLSITE	93-637286				A MC	327693
FUTURE 46 MILLSITE	93-637287				A MC	327694
FUTURE 47 MILLSITE	93-637288				A MC	327695
FUTURE 48 MILLSITE	93-637289				A MC	327696
FUTURE 49 MILLSITE	93-637290				A MC	327697

RECEIVED
 B.L.M. AZ STATE OFFICE
 AUG - 1 - 10:08 AM '01
 PHOENIX, ARIZONA

He

<u>NAME OF CLAIM</u>	<u>ORIGINAL RECORDATION BOOK PAGE</u>	<u>AMENDED RECORDATION BOOK PAGE</u>	<u>BLM SERIAL NO.</u>
FUTURE 50 MILLSITE	93-637291		A MC 327698
FUTURE 51 MILLSITE	93-637292		A MC 327699
FUTURE 52 MILLSITE	93-637293		A MC 327700
FUTURE 53 MILLSITE	93-637294		A MC 327701
FUTURE 54 MILLSITE	93-637295		A MC 327702
FUTURE 55 MILLSITE	93-637296		A MC 327703
FUTURE 56 MILLSITE	93-637297		A MC 327704
FUTURE 57 MILLSITE	93-637298		A MC 327705
FUTURE 58 MILLSITE	93-637299		A MC 327706
FUTURE 59 MILLSITE	93-637300		A MC 327707
FUTURE 60 MILLSITE	93-637301		A MC 327708
FUTURE 61 MILLSITE	93-637302		A MC 327709
FUTURE 62 MILLSITE	93-637303		A MC 327710
FUTURE 63 MILLSITE	93-637304		A MC 327711
FUTURE 64 MILLSITE	93-637305		A MC 327712
FUTURE 65 MILLSITE	93-637306		A MC 327713
FUTURE 66 MILLSITE	93-637307		A MC 327714
FUTURE 67 MILLSITE	93-637308		A MC 327715
FUTURE 68 MILLSITE	93-637309		A MC 327716
FUTURE 69 MILLSITE	93-637310		A MC 327717
FUTURE 70 MILLSITE	93-637311		A MC 327718
FUTURE 71 MILLSITE	93-637312		A MC 327719
FUTURE 72 MILLSITE	93-637313		A MC 327720
FUTURE 73 MILLSITE	93-637314		A MC 327721
FUTURE 74 MILLSITE	93-637315		A MC 327722
FUTURE 75 MILLSITE	93-637316		A MC 327723
FUTURE 76 MILLSITE	93-637317		A MC 327724
FUTURE 77 MILLSITE	93-637318		A MC 327725
FUTURE 78 MILLSITE	93-637319		A MC 327726
FUTURE 79 MILLSITE	93-637320		A MC 327727
FUTURE 80 MILLSITE	93-637321		A MC 327728
FUTURE 81 MILLSITE	93-637322		A MC 327729
FUTURE 82 MILLSITE	93-637323		A MC 327730
FUTURE 83 MILLSITE	93-637324		A MC 327731
FUTURE 84 MILLSITE	93-637325		A MC 327732
FUTURE 85 MILLSITE	93-637326		A MC 327733
FUTURE 86 MILLSITE	93-637327		A MC 327734
FUTURE 87 MILLSITE	93-637328		A MC 327735
FUTURE 88 MILLSITE	93-637329		A MC 327736
FUTURE 89 MILLSITE	93-637330		A MC 327737
FUTURE 90 MILLSITE	93-637331		A MC 327738
FUTURE 91 MILLSITE	93-637332		A MC 327739
FUTURE 92 MILLSITE	93-637333		A MC 327740
FUTURE 93 MILLSITE	93-637334		A MC 327741
FUTURE 94 MILLSITE	93-637335		A MC 327742
FUTURE 95 MILLSITE	93-637336		A MC 327743

RECEIVED
 B.L.M. AZ STATE OFFICE
 AUG - 1 - 2001
 PHOENIX, ARIZONA

He

<u>NAME OF CLAIM</u>	<u>ORIGINAL RECORDATION BOOK PAGE</u>	<u>AMENDED RECORDATION BOOK PAGE</u>	<u>BLM SERIAL NO.</u>
FUTURE 96 MILLSITE	93-637337		A MC 327744
FUTURE 97 MILLSITE	93-637338		A MC 327745
FUTURE 98 MILLSITE	93-637339		A MC 327746
FUTURE 99 MILLSITE	93-637340		A MC 327747
FUTURE 100 MILLSITE	93-637341		A MC 327748
FUTURE 101 MILLSITE	93-637342		A MC 327749
FUTURE 102 MILLSITE	93-637343		A MC 327750
FUTURE 103 MILLSITE	93-637344		A MC 327751
FUTURE 104 MILLSITE	93-637345		A MC 327752
FUTURE 105 MILLSITE	93-637346		A MC 327753
FUTURE 107 MILLSITE	93-637348		A MC 327755
FUTURE 108 MILLSITE	93-637349		A MC 327756
FUTURE 109 MILLSITE	93-637350		A MC 327757
FUTURE 110 MILLSITE	93-637351		A MC 327758
FUTURE 111 MILLSITE	93-637352		A MC 327759
FUTURE 112 MILLSITE	93-637353		A MC 327760
FUTURE 113 MILLSITE	93-637354		A MC 327761
FUTURE 114 MILLSITE	93-637355		A MC 327762
FUTURE 115 MILLSITE	93-637356		A MC 327763
FUTURE 116 MILLSITE	93-637357		A MC 327764
FUTURE 117 MILLSITE	93-637358		A MC 327765
FUTURE 118 MILLSITE	93-637359		A MC 327766
FUTURE 119 MILLSITE	93-637360		A MC 327767
FUTURE 120 MILLSITE	93-637361		A MC 327768
FUTURE 121 MILLSITE	93-637362		A MC 327769
FUTURE 122 MILLSITE	93-637363		A MC 327770
FUTURE 123 MILLSITE	93-637364		A MC 327771
FUTURE 124 MILLSITE	93-637365		A MC 327772
FUTURE 125 MILLSITE	93-637366		A MC 327773
FUTURE 126 MILLSITE	93-637367		A MC 327774
FUTURE 127 MILLSITE	93-637368		A MC 327775
FUTURE 128 MILLSITE	93-637369		A MC 327776
FUTURE 129 MILLSITE	93-637370		A MC 327777
FUTURE 130 MILLSITE	93-637371		A MC 327778
FUTURE 131 MILLSITE	93-637372		A MC 327779
FUTURE 132 MILLSITE	93-637373		A MC 327780
FUTURE 133 MILLSITE	93-637374		A MC 327781
FUTURE 134 MILLSITE	93-637375		A MC 327782
FUTURE 135 MILLSITE	93-637376		A MC 327783
FUTURE 136 MILLSITE	93-637377		A MC 327784
FUTURE 137 MILLSITE	93-637378		A MC 327785
FUTURE 138 MILLSITE	93-637379		A MC 327786
FUTURE 139 MILLSITE	93-637380		A MC 327787
FUTURE 140 MILLSITE	93-637381		A MC 327788
FUTURE 141 MILLSITE	93-637382		A MC 327789
FUTURE 142 MILLSITE	93-637383		A MC 327790

RECEIVED
 B.L.M. AZ STATE OFFICE
 2001 AUG - 1 A 10: 54
 PHOENIX, ARIZONA

Hle
(1)

<u>NAME OF CLAIM</u>	<u>ORIGINAL RECORDATION</u>		<u>AMENDED RECORDATION</u>		<u>BLM</u>	
	<u>BOOK</u>	<u>PAGE</u>	<u>BOOK</u>	<u>PAGE</u>	<u>SERIAL</u>	<u>NO.</u>
FUTURE 143 MILLSITE	93-637384				A MC	327791✓
FUTURE 144 MILLSITE	93-637385				A MC	327792✓
FUTURE 145 MILLSITE	93-637386				A MC	327793✓
FUTURE 146 MILLSITE	93-637387				A MC	327794✓
FUTURE 147 MILLSITE	93-637388				A MC	327795✓
FUTURE 148 MILLSITE	93-637389				A MC	327796✓
FUTURE 149 MILLSITE	93-637390				A MC	327797✓
FUTURE 150 MILLSITE	93-637391				A MC	327798✓
FUTURE 151 MILLSITE	93-637392				A MC	327799✓
FUTURE 152 MILLSITE	93-637393				A MC	327800✓
FUTURE 153 MILLSITE	93-637394				A MC	327801✓
FUTURE 154 MILLSITE	93-637395				A MC	327802✓
FUTURE 155 MILLSITE	93-637396				A MC	327803✓
FUTURE 156 MILLSITE	93-637397				A MC	327804✓
FUTURE 157 MILLSITE	93-637398				A MC	327805✓
FUTURE 162 MILLSITE	93-637403				A MC	327810✓
FUTURE 163 MILLSITE	93-637404				A MC	327811✓
FUTURE 164 MILLSITE	93-637405				A MC	327812✓
FUTURE 165 MILLSITE	93-637406				A MC	327813✓
FUTURE 166 MILLSITE	93-637407				A MC	327814✓
FUTURE 167 MILLSITE	93-637408				A MC	327815✓
FUTURE 168 MILLSITE	93-637409				A MC	327816✓
FUTURE 169 MILLSITE	93-637410				A MC	327817✓
FUTURE 170 MILLSITE	93-637411				A MC	327818✓
FUTURE 171 MILLSITE	93-637412				A MC	327819✓
FUTURE 172 MILLSITE	93-637413				A MC	327820✓
FUTURE 173 MILLSITE	93-637414				A MC	327821✓
FUTURE 174 MILLSITE	93-637415				A MC	327822✓
FUTURE 179 MILLSITE	93-637420				A MC	327827✓
FUTURE 180 MILLSITE	93-637421				A MC	327828✓
FUTURE 181 MILLSITE	93-637422				A MC	327829✓
FUTURE 182 MILLSITE	93-637423				A MC	327830✓
FUTURE 183 MILLSITE	93-637424				A MC	327831✓
FUTURE 184 MILLSITE	93-637425				A MC	327832✓
FUTURE 185 MILLSITE	93-637426				A MC	327833✓
FUTURE 186 MILLSITE	93-637427				A MC	327834✓
FUTURE 187 MILLSITE	93-637428				A MC	327835✓
FUTURE 188 MILLSITE	93-637429				A MC	327836✓
FUTURE 189 MILLSITE	93-637430				A MC	327837✓
FUTURE 190 MILLSITE	93-637431				A MC	327838✓
FUTURE 191 MILLSITE	93-637432				A MC	327839✓
FUTURE 192 MILLSITE	93-637433				A MC	327840✓
FUTURE 193 MILLSITE	93-637434				A MC	327841✓
FUTURE 195 MILLSITE	93-637436				A MC	327843✓
FUTURE 196 MILLSITE	93-637437				A MC	327844✓
FUTURE 197 MILLSITE	93-637438				A MC	327845✓

RECEIVED
 B.L.M. AZ STATE OFFICE
 2001 AUG - 1 A 10:54
 PHOENIX, ARIZONA

H6

<u>NAME OF CLAIM</u>	<u>ORIGINAL RECORDATION</u>		<u>AMENDED RECORDATION</u>		<u>BLM</u>	
	<u>BOOK</u>	<u>PAGE</u>	<u>BOOK</u>	<u>PAGE</u>	<u>SERIAL</u>	<u>NO.</u>
FUTURE 198 MILLSITE	93-637439				A MC	327846
FUTURE 199 MILLSITE	93-637440				A MC	327847
FUTURE 200 MILLSITE	93-637441				A MC	327848
FUTURE 201 MILLSITE	93-637442				A MC	327849
FUTURE 202 MILLSITE	93-637443				A MC	327850
FUTURE 203 MILLSITE	93-637444				A MC	327851
FUTURE 204 MILLSITE	93-637445				A MC	327852
FUTURE 206 MILLSITE	93-637447				A MC	327854
FUTURE 207 MILLSITE	93-637448				A MC	327855
CMC-OX 15	94-647102				A MC	330826
CMC-OX 16	94-647103				A MC	330827
CMC-OX 17	94-647104				A MC	330828
CMC-OX 18	94-647105				A MC	330829
CMC-OX 19	94-647106				A MC	330830
CMC-OX 20	94-647107				A MC	330831
CMC-OX 21	94-647108				A MC	330832
CMC-OX 22	94-647109				A MC	330833
CMC-OX 23	94-647110				A MC	330834
CMC-OX 24	94-647111				A MC	330835
CMC-OX 25	94-647112		94-650891		A MC	330836
CMC-OX 26	94-647113		94-650892		A MC	330837
CMC-OX 27	94-647114		94-650893		A MC	330838
CMC-OX 31	94-647115				A MC	330839
CMC-OX 32	94-647116				A MC	330840
CMC-OX 33	94-647117				A MC	330841
CMC-OX 34	94-647118				A MC	330842
CMC-OX 35	94-647119				A MC	330843
CMC-OX 36	94-647120				A MC	330844
CMC-OX 37	94-647121				A MC	330845
CMC-OX 38	94-647122				A MC	330846
CMC-OX 39	94-647123				A MC	330847
CMC-OX 40	94-647124				A MC	330848
CMC-OX 41	94-647125				A MC	330849
CMC-OX 45	94-647126				A MC	330850
CMC-OX 46	94-647127				A MC	330851
CMC-OX 47	94-647128				A MC	330852
CMC-OX 48	94-647129				A MC	330853
CMC-OX 49	94-647130				A MC	330854
CMC-OX 50	94-647131				A MC	330855
CMC-OX 51	94-647132				A MC	330856
CMC-OX 52	94-647133				A MC	330857
CMC-OX 53	94-647134				A MC	330858
CMC-OX 54	94-647135				A MC	330859
CMC-OX 55	94-647136				A MC	330860
QUARTZ SITE 102	95-660238				A MC	333430
QUARTZ SITE 103	95-660239				A MC	333431

RECEIVED
 B.L.M. AZ STATE OFFICE
 2001 AUG -1 10:54
 PHOENIX, ARIZONA

EXHIBIT "A" (Continued)

<u>NAME OF CLAIM</u>	<u>ORIGINAL RECORDATION</u>		<u>AMENDED RECORDATION</u>		<u>BLM</u>	
	<u>BOOK</u>	<u>PAGE</u>	<u>BOOK</u>	<u>PAGE</u>	<u>SERIAL</u>	<u>NO.</u>
QUARTZ SITE 104		95-660240			A MC	333432 ✓
QUARTZ SITE 105		95-660241			A MC	333433 ✓
QUARTZ SITE 106		95-660242			A MC	333434 ✓
QUARTZ SITE 107		95-660243			A MC	333435 ✓
QUARTZ SITE 108		95-660244			A MC	333436 ✓
QUARTZ SITE 109		95-660245			A MC	333437 ✓
QUARTZ SITE 121		95-660256			A MC	333438 ✓
QUARTZ SITE 126		95-660261			A MC	333443 ✓
QUARTZ SITE 127		95-660262			A MC	333444 ✓
QUARTZ SITE NO. 11 (A)	466	181			A MC	35802 ✓
QUARTZ SITE NO. 12 (A)	466	180			A MC	35803 ✓
QUARTZ SITE NO. 13 (A)	466	179			A MC	35804 ✓
QUARTZ SITE NO. 14 (A)	466	178			A MC	35805 ✓
RIDGE 15	344	656			A MC	49453 ✓

RECEIVED
 BLM, AZ STATE OFFICE
 2001 AUG -1 A 10:54
 PHOENIX, ARIZONA

1/1
(14)

Receipt No. 341391

LEAD FILE

AMC 315168 ; AMC 314545

Trac No. 359313

AMC 66892 ; AMC 48023 ; AMC 253273

AMC 1186, AMC 45684, AMC 46919

AMC 289373 ; AMC 325895 ; AMC 138158

AMC 345188 ; AMC 344757 ; AMC 345121

AMC 141486 ; AMC 303735 ; AMC 315170

AMC 345354 ; AMC 277468 ; AMC 333067

AMC 312984 ; AMC 315168 ; AMC 316548

AMC 299632 ; AMC 338178 ; AMC 353756

AMC 344652 ; AMC 344575 ; AMC 345629

AMC Number	Code	Amount
67284	482	100 ⁰⁰
67286-67318	482	3300 ⁰⁰
67321-67346	482	2600 ⁰⁰
67428-67439	482	1200 ⁰⁰
67441	482	100 ⁰⁰
67443-67457	482	1500 ⁰⁰
67459-67536	482	7800 ⁰⁰
67538-67540	482	300 ⁰⁰
138158-138161	482	400 ⁰⁰
141524-141555	482	3200 ⁰⁰
141622-141623	482	200 ⁰⁰
325897-325900	482	400 ⁰⁰
325904-325908	482	500 ⁰⁰
303735-303744	482	1000 ⁰⁰
303747	482	100 ⁰⁰
303749	482	100 ⁰⁰
TOTAL:		522800 ⁰⁰

AMC Number	Code	Amount
303751	482	100 ⁰⁰
303753	482	100 ⁰⁰
303755	482	100 ⁰⁰
303762-303781	482	2000 ⁰⁰
315170-315186	482	1700 ⁰⁰
325901-325903	482	300 ⁰⁰
67365-67427	482	6300 ⁰⁰
67025	482	100 ⁰⁰
46919-46924	482	600 ⁰⁰
47104-47105	482	200 ⁰⁰
47109	482	100 ⁰⁰
47117-47119	482	200 ⁰⁰
47272-47280	482	900 ⁰⁰
313010	482	100 ⁰⁰
313012	482	100 ⁰⁰
313014	482	100 ⁰⁰
TOTAL:		513000 ⁰⁰

Date of Doc 7/19/2001

Date Entered: 8/1/2001 RE

Date of Rec't 7/19/2001

Date Verified: 9/19/01 pu

Amount Rec'd \$139,000.00

Sent to Accts: 9/19/01 pu

Amount Earned \$139,000.00

Date Earned: _____

- 480 POL
- 481 NOI
- 482 MAINT
- 396 TRANS
- 635 AMEND

NOTES:

Receipt No. 341391

LEAD FILE — AMC315168; AMC314545;

Trans No. 359313

AMC66892; AMC48023; AMC253273

AMC 1186, AMC 45684, AMC 46919
AMC 345188; AMC 344757; AMC 345121;
AMC 345354; AMC 277468; AMC 333067;
AMC 299632; AMC 338178; AMC 353756;

AMC289373; AMC325895; AMC138158
AMC141486; AMC303735; AMC315170
AMC312984; AMC315168; AMC316548
AMC344652; AMC344575; AMC345629

AMC Number	Code	Amount
313016-313035	482	2000 ⁰⁰
315168-315169	482	200 ⁰⁰
316548-316554	482	700 ⁰⁰
45754-45755	482	200 ⁰⁰
45820	482	100 ⁰⁰
45823	482	100 ⁰⁰
45826-45829	482	400 ⁰⁰
45842-45846	482	500 ⁰⁰
45849	482	100 ⁰⁰
45852-45860	482	900 ⁰⁰
45901-45971	482	7100 ⁰⁰
45985-46005	482	2100 ⁰⁰
46007-46008	482	200 ⁰⁰
46011-46016	482	600 ⁰⁰
312984-313009	482	2600 ⁰⁰
313011	482	100 ⁰⁰
TOTAL:		517900 ⁰⁰

AMC Number	Code	Amount
313013	482	100 ⁰⁰
313015	482	100 ⁰⁰
67349-67364	482	1600 ⁰⁰
67124-67172	482	4900 ⁰⁰
344575-344588	482	1400 ⁰⁰
344652-344673	482	2200 ⁰⁰
345629-345632	482	400 ⁰⁰
345188-345231	482	4400 ⁰⁰
344757-344774	482	1800 ⁰⁰
345121-345129	482	900 ⁰⁰
345354-345389	482	3600 ⁰⁰
277550-277673	482	12400 ⁰⁰
277468-277472	482	500 ⁰⁰
277474	482	100 ⁰⁰
277498-277501	482	400 ⁰⁰
277503	482	100 ⁰⁰
TOTAL:		534900 ⁰⁰

Date of Doc 7/19/2001

Date Entered: 8/1/2001 RE

Date of Rec't 7/19/2001

Date Verified: 9/19/01 PV

Amount Rec'd \$139,000.00

Sent to Accts: 9/19/01 PV

Amount Earned \$139,000.00

Date Earned: _____

- 480 POL
- 481 NOI
- 482 MAINT
- 396 TRANS
- 635 AMEND

NOTES:

Receipt No. 341391

LEAD FILE AMC315168; AMC314545;

Trans No. 359313

AMC66892; AMC48023; AMC253273;

AMC1186, AMC45684, AMC46919
AMC345188; AMC344757; AMC345121; AMC141486; AMC303735; AMC315170;
AMC345354; AMC277468; AMC333067; AMC312984; AMC315168; AMC316548
AMC299632; AMC338178; AMC353756; AMC344652; AMC344575; AMC345629

AMC Number	Code	Amount
1186-1187	482	200 ⁰⁰
66991-67024	482	3400 ⁰⁰
314545-314613	482	6900 ⁰⁰
48401-48402	482	200 ⁰⁰
48405-48406	482	200 ⁰⁰
48413	482	100 ⁰⁰
48418	482	100 ⁰⁰
48420	482	100 ⁰⁰
48428	482	100 ⁰⁰
253275-253303	482	2900 ⁰⁰
25304-253319	482	1600 ⁰⁰
253321-253322	482	200 ⁰⁰
253324- 253324	482	100 ⁰⁰
253326-253430	482	10500 ⁰⁰
253456-253457	482	200 ⁰⁰
253460-253464	482	500 ⁰⁰
TOTAL:		527300 ⁰⁰

AMC Number	Code	Amount
253467-253483	482	1700 ⁰⁰
253485-253488	482	400 ⁰⁰
289373-289374	482	200 ⁰⁰
325895-325896	482	200 ⁰⁰
67026-67033	482	800 ⁰⁰
67035-67043	482	900 ⁰⁰
67045-67101	482	5700 ⁰⁰
67103-67123	482	2100 ⁰⁰
67173-67184	482	1200 ⁰⁰
67187-67189	482	300 ⁰⁰
67193	482	100 ⁰⁰
67195-67199	482	500 ⁰⁰
67249-67269	482	2100 ⁰⁰
67271	482	100 ⁰⁰
67273-67275	482	300 ⁰⁰
67277-67281	482	500 ⁰⁰
TOTAL:		517100 ⁰⁰

Date of Doc 7/19/2001

Date Entered: 8/1/2001 RE

Date of Rec't 7/19/2001

Date Verified: 9/19/01 PW

Amount Rec'd \$139,000.00

Sent to Accts: 9/19/01 PW

Amount Earned \$139,000.00

Date Earned: _____

- 480 POL
- 481 NOI
- 482 MAINT
- 396 TRANS
- 635 AMEND

NOTES:

36.00 +
29.00 +
21.00 +
10.00 +
15.00 +

005

111.00 +
29.00 +
35.00 +
34.00 +
35.00 +
35.00 +
24.00 +
30.00 +
34.00 +
31.00 +
18.00 +
15.00 +
12.00 +
16.00 +
13.00 +
16.00 +
19.00 +
35.00 +
35.00 +
35.00 +
35.00 +
31.00 +
35.00 +
28.00 +
28.00 +
26.00 +
29.00 +
29.00 +
30.00 +
34.00 +
34.00 +
33.00 +
23.00 +
17.00 +
26.00 +
35.00 +
30.00 +
35.00 +
35.00 +
32.00 +
35.00 +
35.00 +
33.00 +
34.00 +
33.00 +
3.00 +

050

1,390.00

0.0

1,390.00 ×
100.00 =
139,000.00 +

001

139,000.00

0.0

RECEIVED
BUREAU OF
LAND MANAGEMENT

2001 JUL 19 A 10:15

ARIZONA
STATE OFFICE
PHOENIX, ARIZONA

July 18, 2001

Mining Claims Section
Arizona State Office
Bureau of Land Management
Department of the Interior
222 North Central Avenue
Phoenix, AZ 85004-2203

**Notice of Intent to Hold and
Payment of Annual Claim Maintenance Fees
Gila County, Ray Complex**

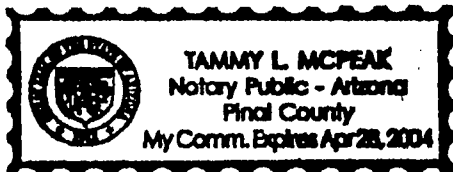
This will serve as notice that ASARCO Incorporated, whose address for purposes of this filing is P.O. Box 5747, Tucson, Arizona 85703-0747, intends to hold the mining claims and/or mill sites described in Exhibit A attached hereto for the assessment year ending at 12 o'clock, noon, on September 1, 2002, by payment of the annual claim maintenance fee of \$100 per claim or site. Payment of such amount is made herewith for such assessment year for each of the claims and sites the name and BLM serial number of which, and the book and page or index number of recording of the location notice in the official records of Gila County, Arizona, of which are set forth in Exhibit A attached hereto and by this reference incorporated herein.

Henry G. Kreis
Henry G. Kreis
Property Manager
Telephone: (520) 798-7717

State of Arizona)
) ss.
County of Gila)

The foregoing instrument was acknowledged before me on the 18th day of July, 2001, by Henry G. Kreis, as agent for ASARCO Incorporated, a New Jersey corporation, on behalf of the corporation.

Tammy L. McPeak
Tammy L. McPeak, Notary Public



RECEIVED
BUREAU OF
LAND MANAGEMENT

2001 JUL 19 A 10: 16

ARIZONA
STATE OFFICE
PHOENIX, ARIZONA

July 18, 2001

Mining Claims Section
Arizona State Office
Bureau of Land Management
Department of the Interior
222 North Central Avenue
Phoenix, AZ 85004-2203

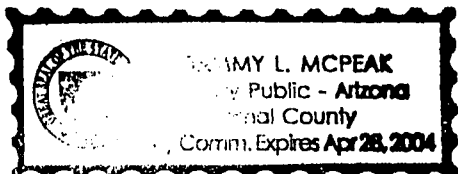
**Notice of Intent to Hold and
Payment of Annual Claim Maintenance Fees
Pinal County, Ray Complex**

This will serve as notice that ASARCO Incorporated, whose address for purposes of this filing is P.O. Box 5747, Tucson, Arizona 85703-0747, intends to hold the mining claims and/or mill sites described in Exhibit A attached hereto for the assessment year ending at 12 o'clock, noon, on September 1, 2002, by payment of the annual claim maintenance fee of \$100 per claim or site. Payment of such amount is made herewith for such assessment year for each of the claims and sites the name and BLM serial number of which, and the book and page or index number of recording of the location notice in the official records of Pinal County, Arizona, of which are set forth in Exhibit A attached hereto and by this reference incorporated herein.


Henry G. Kreis
Henry G. Kreis
Property Manager
Telephone: (520) 798-7717

State of Arizona)
) ss.
County of Gila)

The foregoing instrument was acknowledged before me on the 18th day of July, 2001, by Henry G. Kreis, as agent for ASARCO Incorporated, a New Jersey corporation, on behalf of the corporation.



Tammy L. McPeak
Tammy L. McPeak, Notary Public



ASARCO

RECEIVED
BUREAU OF
LAND MANAGEMENT

Ray Complex

2001 JUL 19 A 10:15

ARIZONA July 18, 2001
STATE OFFICE
PHOENIX, ARIZONA

Ms. Dorie Morrison
Mining Claims Section
Arizona State Office
Bureau of Land Management
Department of the Interior
222 North Central Avenue
Phoenix, AZ 85004-2203


**Notice of Intent to Hold and
Payment of Annual Claim Maintenance Fees**

Dear Ms. Morrison:

Enclosed are the following "Notices of Intent to Hold and Payment of Claim Maintenance Fees" affidavits along with ASARCO Incorporated checks for claim maintenance fee payment.

Affidavit		Fee Amount
Project / Mine	County	
Ray Complex	Pinal	\$127,900.00
Ray Complex	Gila	\$11,100.00

If you have any questions or need further information, please call me.



Henry G. Kreis
Property Manager
Telephone: (520) 798-7717

HGK/tlm
Enclosures
pc: N. A. Gambell, w/encl.

EXHIBIT A

Unpatented Mining Claims : Banner Mining District : Gila, County, AZ

<u>Claim</u>	<u>Book or Docket</u>	<u>Page</u>	<u>BLM Serial No.</u>
Steamboat 1	829	934-36	314545
Steamboat 2	829	937-39	314546
Steamboat 3	829	940-42	314547
Steamboat 4	829	943-45	314548
Steamboat 5	829	946-48	314549
Steamboat 6	829	949-51	314550
Steamboat 7	829	952-54	314551
Steamboat 8	829	955-57	314552
Steamboat 9	829	958-60	314553
Steamboat 10	829	961-63	314554
Steamboat 11	829	964-66	314555
Steamboat 12	829	967-69	314556
Steamboat 13	829	970-72	314557
Steamboat 14	829	973-75	314558
Steamboat 15	829	976-78	314559
Steamboat 16	829	979-81	314560
Steamboat 17	829	982-84	314561
Steamboat 18	829	985-87	314562
Steamboat 19	829	988-90	314563
Steamboat 20	829	991-93	314564
Steamboat 21	829	994-96	314565
Steamboat 22	829	997-99	314566
Steamboat 23	829	1000-02	314567
Steamboat 24	830	1001-03	314568
Steamboat 25	830	1004-06	314569
Steamboat 26	830	1007-09	314570
Steamboat 34	830	31-33	314578
Steamboat 35	830	54-56	314579
Steamboat 36	830	37-39	314580
Steamboat 37	830	40-42	314581
Steamboat 38	830	43-45	314582
Steamboat 39	830	46-48	314583
Steamboat 40	830	49-51	314584
Steamboat 41	830	52-54	314585
Steamboat 42	830	55-57	314586
Steamboat 43	830	58-60	314587

ARIZONA
 STATE OFFICE
 PHOENIX, ARIZONA

2001 JUL 19 A 10:15

RECEIVED
 BUREAU OF
 LAND MANAGEMENT

56

EXHIBIT A

Unpatented Mining Claims : Banner Mining District : Gila, County, AZ

<u>Claim</u>	<u>Book or Docket</u>	<u>Page</u>	<u>BLM Serial No.</u>
Steamboat 44	830	61-63	314588
Steamboat 45	830	64-66	314589
Steamboat 46	830	67-69	314590
Steamboat 47	830	70-72	314591
Steamboat 48	830	73-75	314592
Steamboat 49	830	76-78	314593
Steamboat 50	830	79-81	314594
Steamboat 51	830	82-84	314595
Steamboat 52	830	85-87	314596
Steamboat 53	830	88-90	314597
Steamboat 54	830	91-93	314598
Steamboat 55	830	94-96	314599
Steamboat 56	830	97-99	314600
Steamboat 57	830	100-02	314601
Steamboat 58	830	103-05	314602
Steamboat 59	830	106-08	314603
Steamboat 60	830	109-111	314604
Steamboat 61	830	112-14	314605
Steamboat 62	830	115-17	314606
Steamboat 63	830	118-20	314607
Steamboat 64	830	121-23	314608
Steamboat 65	830	124-26	314609
Steamboat 66	830	127-29	314610
Steamboat 67	830	130-32	314611
Steamboat 68	830	133-35	314612
Steamboat 69	830	136-38	<u>314613</u>

26

Chilito No. 1	47, Mines	577	66991
Amended	225	136	
Chilito No. 2	47, Mines	580	66992
Amended	225	137	
Cobre Verde No. 8	41, Mines	464	66993
(Chilito No. 3)	42, Mines	244	
Amended	224	334	

RECEIVED
 BUREAU OF
 LAND MANAGEMENT
 2001 JUL 19 A 10:15
 ARIZONA
 STATE OFFICE
 PHOENIX, ARIZONA

EXHIBIT A

Unpatented Mining Claims : Banner Mining District : Gila, County, AZ

<u>Claim</u>	<u>Book or Docket</u>	<u>Page</u>	<u>BLM Serial No.</u>
Amended	225	138	
Chilito No. 4	47, Mines	578	66994
Amended	225	139	
Chilito No. 41	225	170	66995
Steamboat 27	830	10-12	314571
Steamboat 28	830	13-15	314572
Steamboat 29	830	16-18	314573
Steamboat 30	830	19-21	314574
Steamboat 31	830	22-24	314575
Steamboat 32	830	25-27	314576
Steamboat 33	830	28-30	314577

Porphyry	48	158	48401
Quartzite	48	158	48402
Black Copper	8	454	48405
Amended	48	144	
Blue Copper	8	454	48406
Amended	48	145	
Keystone	8	512	48413
Amended	48	152	
North Star	8	429	48418
Amended	48	157	
Senator	8	455	48420
Amended	48	160	
Tip Top	16	118	48428
Amended	48	166	
Chilito No. 6	47, Mines	581	66996
Amended	42, Mines		
Amended	225	140	
Chilito No. 7	47, Mines	582	66997
Amended	42, Mines		
Amended	225	141	
Chilito No. 8	47, Mines	583	66998
Amended	225	142	
Copper Glance No. 1 (Chilito 12)	41, Mines	464	66999

ARIZONA
STATE OFFICE
PHOENIX, ARIZONA

2001 JUL 19 A 10:15

RECEIVED
BUREAU OF
LAND MANAGEMENT

EXHIBIT A

Unpatented Mining Claims : Banner Mining District : Gila, County, AZ

<u>Claim</u>	<u>Book or Docket</u>	<u>Page</u>	<u>BLM Serial No.</u>
Amended	42, Mines	246	
Amended	225	145	
Copper Glance No. 2 (Chilito 13)	41, Mines	465	67000
Amended	42, Mines	247	
Amended	225	146	
Two Bridges (Chilito 14)	47, Mines	559	67001
Amended	42, Mines	248	
Amended	225	147	
Evener (Chilito 15)	47, Mines	560	67002
Amended	42, Mines	249	
Amended	225	148	
Copper Glance No. 7 (Chilito 19)	41, Mines	466	67003
Amended	42, Mines	250	
Amended	225	149	
Chilena No. 3 (Chilito 29)	47, Mines	556	67004
Amended	42, Mines	260	
Amended	225	159	
Chilena No. 4 (Chilito 30)	47, Mines	557	67005
Amended	42, Mines	261	
Amended	225	160	
Chilena No. 5 (Chilito 32)	47, Mines	558	67006
Amended	42, Mines	262	
Amended	225	161	
Chilena No. 2 (Chilito 33)	47, Mines	555	67007
Amended	42, Mines	263	
Amended	225	162	
Chilito No. 42	238	465	67008
Ethel	41, Mines	12	67009

ARIZONA
STATE OFFICE
PHOENIX, ARIZONA
2006 JUL 19 A 10:16

10
RECEIVED
BUREAU OF
LAND MANAGEMENT

EXHIBIT A

Unpatented Mining Claims : Banner Mining District : Gila, County, AZ

<u>Claim</u>	<u>Book or Docket</u>	<u>Page</u>	<u>BLM Serial No.</u>
Spring	47, Mines	121	67010
Drusilla	47, Mines	93	67011
Fanny	47, Mines	94	67012

Black Eagle No. 1	49, Mines	550	67014
Black Eagle No. 2	49, Mines	550	67015
Black Eagle No. 3	49, Mines	551	67016
Black Eagle No. 4	49, Mines	551	67017
Black Eagle No. 5	49, Mines	551	67018
Black Eagle No. 6	49, Mines	552	67019
Fraction No. 6	160	511	67020
Amended	226	538	
Amended	250	456	
Chilito No. 9	47, Mines	586	67013
Amended	224	335	
Amended	225	143	

Dick No. 17	62	354	67021
Dick No. 18	62	355	67022
Dick No. 19	62	356	67023
Dick No. 20	62	357	67024

RECEIVED
BUREAU OF
LAND MANAGEMENT
2001 JUL 19 A 10:16
ARIZONA
STATE OFFICE
PHOENIX, ARIZONA

EXHIBIT A

Unpatented Mining Claims and Mill Site Claims : Pinal, County, AZ
 Pioneer-Mineral Creek-Cochran-Copper Butte-Riverside Mining Districts

<u>Claim</u>	<u>Book or Docket</u>	<u>Page</u>	<u>BLM Serial No.</u>
Buckeye 3	1359	963	253275
Buckeye 4	1359	965	253276
Buckeye 5	1359	967	253277
Buckeye 10	1359	969	253278
Somnambulant 1	1360	035	253279
Somnambulant 2	1360	037	253280
Somnambulant 3	1360	039	253281
Somnambulant 4	1360	041	253282
Somnambulant 5	1360	043	253283
Somnambulant 6	1360	045	253284
Somnambulant 7	1360	047	253285
Somnambulant 8	1360	049	253286
Somnambulant 9	1360	051	253287
Somnambulant 10	1360	053	253288
Somnambulant 11	1360	055	253289
Somnambulant 12	1360	057	253290
Somnambulant 13	1360	059	253291
Somnambulant 14	1360	061	253292
Sue 37	1360	063	253293
Sue 38	1360	065	253294
Amended	1381	883	
Sue 39	1360	067	253295
Sue 40	1360	069	253296
Amended	1381	885	
Sue 41	1360	071	253297
Amended	1381	887	
Sue 42	1360	073	253298
Amended	1381	889	
Sue 43	1360	075	253299
Amended	1381	891	
Sue 44	1360	077	253300
Sue 45	1360	079	253301
Amended	1381	893	
Sue 46	1360	081	253302
Sue 48	1360	083	253303

RECEIVED
 BUREAU OF
 LAND MANAGEMENT
 JUL 19 A 10: 16
 253302
 253303
 ARIZONA
 STATE OFFICE
 PHOENIX, ARIZONA

29

EXHIBIT A

Unpatented Mining Claims and Mill Site Claims : Pinal, County, AZ
Pioneer-Mineral Creek-Cochran-Copper Butte-Riverside Mining Districts

<u>Claim</u>	<u>Book or Docket</u>	<u>Page</u>	<u>BLM Serial No.</u>
Sue 49	1360	085	253304
Sue 50	1360	087	253305
Sue 51	1360	089	253306
Sue 52	1360	091	253307
Sue 53	1360	093	253308
Sue 54	1360	095	253309
Sue 55	1360	097	253310
Sue 56	1360	099	253311
Sue 57	1360	101	253312
Sue 58	1360	103	253313
Sue 59	1360	105	253314
Sue 60	1360	107	253315
Sue 61	1360	109	253316
Sue 62	1360	111	253317
Sue 63	1360	113	253318
Sue 64	1360	115	253319
Sue 66	1360	119	253321
Sue 67	1360	121	253322
Sue 69	1360	125	253324
Sue 71	1360	129	253326
Sue 72	1360	131	253327
Sue 73	1360	133	253328
Sue 74	1360	135	253329
Sue 75	1360	137	253330
Sue 76	1360	139	253331
Sue 77	1360	141	253332
Sue 78	1360	143	253333
Sue 79	1360	145	253334
Sue 80	1360	147	253335
Sue 81	1360	149	253336
Sue 82	1360	151	253337
Sue 83	1360	153	253338
Sue 84	1360	155	253339
Sue 85	1360	157	253340
Sue 86	1360	159	253341

RECEIVED
BUREAU OF
LAND MANAGEMENT
2001 JUL 19 A 10: 16
ARIZONA
STATE OFFICE
PHOENIX, ARIZONA

EXHIBIT A

Page 3 of 45

Unpatented Mining Claims and Mill Site Claims : Pinal, County, AZ
 Pioneer-Mineral Creek-Cochran-Copper Butte-Riverside Mining Districts

<u>Claim</u>	<u>Book or Docket</u>	<u>Page</u>	<u>BLM Serial No.</u>
Sue 87	1360	161	253342
Sue 88	1360	163	253343
Sue 89	1360	165	253344
Sue 90	1360	167	253345
Sue 91	1360	169	253346
Sue 92	1360	171	253347
Sue 93	1360	173	253348
Sue 94	1360	175	253349
Sue 95	1360	177	253350
Sue 96	1360	179	253351
Sue 97	1360	181	253352
Sue 98	1360	183	253353
Sue 99	1360	185	253354
Sue 100	1360	187	253355
Sue 101	1360	189	253356
Sue 102	1360	191	253357
Sue 103	1360	193	253358
Sue 104	1360	195	253359
Sue 105	1360	197	253360
Sue 116	1360	199	253361
Sue 117	1360	201	253362
Sue 118	1360	203	253363
Sue 119	1360	205	253364
Sue 201	1360	207	253365
TW 12	1360	241	253366
TW 13	1360	243	253367
TW 14	1360	245	253368
Amended	1381	901	
TW 15	1360	247	253369
TW 16	1360	249	253370
TW 17	1360	251	253371
TW 18	1360	253	253372
TW 19	1360	255	253373
TW 20	1360	257	253374
TW 21	1360	259	253375

ARIZONA
 STATE OFFICE
 PHOENIX, ARIZONA

2001 JUL 19 A 10: 16

RECEIVED
 BUREAU OF
 LAND MANAGEMENT

34

EXHIBIT A

Unpatented Mining Claims and Mill Site Claims : Pinal, County, AZ
Pioneer-Mineral Creek-Cochran-Copper Butte-Riverside Mining Districts

<u>Claim</u>	<u>Book or Docket</u>	<u>Page</u>	<u>BLM Serial No.</u>
TW 22	1360	261	253376
TW 23	1360	263	253377
TW 24	1360	265	253378
TW 25	1360	267	253379
TW 26	1360	269	253380
TW 29	1360	271	253381
TW 30	1360	273	253382
TW 31	1360	275	253383
TW 32	1360	277	253384
TW 33	1360	279	253385
TW 34	1360	281	253386
TW 35	1360	283	253387
TW 36	1360	285	253388
TW 37	1360	287	253389
TW 38	1360	289	253390
TW 39	1360	291	253391
TW 40	1360	293	253392
TW 41	1360	295	253393
TW 42	1360	297	253394
TW 43	1360	299	253395
TW 44	1360	301	253396
TW 45	1360	303	253397
TW 46	1360	305	253398
TW 47	1360	307	253399
TW 48	1360	309	253400
TW 49	1360	311	253401
TW 50	1360	313	253402
TW 51	1360	315	253403
TW 52	1360	317	253404
TW 53	1360	319	253405
TW 54	1360	321	253406
TW 55	1360	323	253407
TW 56	1360	325	253408
TW 57	1360	327	253409
TW 58	1360	329	253410

ARIZONA
STATE OFFICE
PHOENIX, ARIZONA

2001 JUL 19 A 10: 16

RECEIVED
BUREAU OF
LAND MANAGEMENT

35

EXHIBIT A

Unpatented Mining Claims and Mill Site Claims : Pinal, County, AZ
 Pioneer-Mineral Creek-Cochran-Copper Butte-Riverside Mining Districts

<u>Claim</u>	<u>Book or Docket</u>	<u>Page</u>	<u>BLM Serial No.</u>
TW 59	1360	331	253411
TW 60	1360	333	253412
TW 61	1360	335	253413
TW 62	1360	337	253414
TW 63	1360	339	253415
TW 64	1360	341	253416
TW 65	1360	343	253417
TW 66	1360	345	253418
TW 67	1360	347	253419
TW 68	1360	349	253420
TW 69	1360	351	253421
TW 70	1360	353	253422
TW 71	1360	355	253423
TW 72	1360	357	253424
TW 73	1360	359	253425
TW 74	1360	361	253426
TW 75	1360	363	253427
TW 102	1360	365	253428
TW 103	1360	367	253429
TW 104	1360	369	253430
Copper Butte 20	1359	975	253456
Copper Butte 21	1359	977	253457
Terra 1	1360	209	253460
Terra 2	1360	211	253461
Amended	1381	895	
Terra 3	1360	213	253462
Terra 4	1360	215	253463
Terra 5	1360	217	253464
Terra 8	1360	223	253467
Terra 9	1360	225	253468
Terra 10	1360	227	253469
Terra 11	1360	229	253470
Terra 12	1360	231	253471
Terra 13	1360	233	253472
Terra 14	1360	235	253473

ARIZONA
 STATE OFFICE
 PHOENIX, ARIZONA

RECEIVED
 BUREAU OF
 LAND MANAGEMENT
 JUL 19 A 10: 16

35

EXHIBIT A

Unpatented Mining Claims and Mill Site Claims : Pinal, County, AZ
 Pioneer-Mineral Creek-Cochran-Copper Butte-Riverside Mining Districts

<u>Claim</u>	<u>Book or Docket</u>	<u>Page</u>	<u>BLM Serial No.</u>
Amended	1381	897	
Terra 15	1360	237	253474
Amended	1381	899	
Terra 16	1360	239	253475
Walnut Canyon 1	1360	295	253476
Walnut Canyon 2	1360	393	253477
Walnut Canyon 3	1360	391	253478
Walnut Canyon 4	1360	389	253479
Walnut Canyon 5	1360	387	253480
Walnut Canyon 6	1360	385	253481
Walnut Canyon 7	1360	383	253482
Walnut Canyon 8	1360	381	253483
Walnut Canyon 14	1360	377	253485
Walnut Canyon 15	1360	375	253486
Walnut Canyon 18	1360	373	253487
Walnut Canyon 19	1360	371	253488
Butte #1	1553	378	289373
Butte #2	1553	379	289374
Sue 65	1869	958-959	325895
Sue 70	1869	960-961	325896

Adobe	52, Mines	493	67026
Amended		372	493
A Hunch No. 2	70, Mines	151	67027
Amended		213	35
A Hunch No. 3	70, Mines	488	67028
Amended		213	36
A Hunch No. 4	73, Mines	267	67029
Amended		213	37
A Hunch No. 5	73, Mines	268	67030
Amended		213	38
A Hunch No. 6	73, Mines	269	67031
Amended		213	39

ARIZONA
 STATE OFFICE
 PHOENIX, ARIZONA

2008 JUL 19 A 10:16

RECEIVED
 BUREAU OF
 LAND MANAGEMENT

24

EXHIBIT A

Unpatented Mining Claims and Mill Site Claims : Pinal, County, AZ Pioneer-Mineral Creek-Cochran-Copper Butte-Riverside Mining Districts

<u>Claim</u>	<u>Book or Docket</u>	<u>Page</u>	<u>BLM Serial No.</u>
A Hunch No. 7	78, Mines	241	67032
Amended	213	40	
Canyon No. 6	364	200	67033
Carnation	30, Mines	499	67035
Chest	35, Mines	197	67036
Chloride Gulch	15, Mines	219	67037
Amended	36, Mines	591	
Combination	30, Mines	499	67038
Contact No. 3	32, Mines	531	67039
Copper Ace No. 1	264	537	67040
Copper Ace No. 2	264	538	67041
Copper Ace No. 3	264	539	67042
Copper Ace No. 4	264	540	67043
Copper Zone No. 4	24, Mines	543	67045
Amended	372	491	
Copper Zone No. 5	24, Mines	544	67046
Amended	372	492	
Happy Vale	35, Mines	421	67047
Led	35, Mines	301	67048
Major	32, Mines	531	67049
Major No. 2	32, Mines	532	67050
Major No. 3	32, Mines	533	67051
Major No. 4	35, Mines	421	67052
Major No. 5	46, Mines	26	67053
Major No. 6	46, Mines	27	67054
Mescal No. 1	188	564	67055
Amended	193	425	
Mescal No. 2	188	565	67056
Mescal No. 3	188	566	67057
Mescal No. 4	188	567	67058
Mescal No. 5	189	328	67059
Mescal No. 6	188	568	67060
Mescal No. 7	188	569	67061
Mescal No. 8	189	55	67062
Mescal No. 9	189	56	67063

ARIZONA
 STATE OFFICE
 PHOENIX, ARIZONA

JUL 19 A 10: 16

RECEIVED
 BUREAU OF
 LAND MANAGEMENT

EXHIBIT A

Unpatented Mining Claims and Mill Site Claims : Pinal, County, AZ
 Pioneer-Mineral Creek-Cochran-Copper Butte-Riverside Mining Districts

<u>Claim</u>	<u>Book or Docket</u>	<u>Page</u>	<u>BLM Serial No.</u>
Mescal No. 10	189	57	67064
Mescal No. 11	189	58	67065
Mescal No. 12	189	59	67066
Mescal No. 13	189	60	67067
Mescal No. 14	189	61	67068
Mescal No. 15	189	62	67069
Mescal No. 16	189	329	67070
Mescal No. 17	189	63	67071
Mescal No. 18	189	199	67072
Mescal No. 19	189	64	67073
Mescal No. 20	189	65	67074
Mescal No. 21	189	210	67075
Mescal No. 22	189	201	67076
Mescal No. 23	189	202	67077
Mescal No. 24	189	203	67078
Mescal No. 25	189	204	67079
Mescal No. 26	189	205	67080
Amended	194	528	
Mescal No. 27	194	529	67081
Mescal No. 28	194	530	67082
Mescal No. 29	194	531	67083
Mescal No. 30	194	532	67084
Mescal No. 31	194	533	67085
Mescal No. 32	194	534	67086
Mescal No. 33	194	535	67087
Mescal No. 34	194	536	67088
Mescal No. 35	194	537	67089
Mescal No. 36	194	538	67090
Mescal No. 37	194	539	67091
Mescal No. 38	194	540	67092
Mescal No. 39	194	541	67093
Mescal No. 40	195	564	67094
Mescal No. 41	195	565	67095
Mescal No. 42	195	566	67096
Mescal No. 43	197	230	67097

ARIZONA
 STATE OFFICE
 PHOENIX, ARIZONA

2001 JUL 19 A 10: 17

RECEIVED
 BUREAU OF
 LAND MANAGEMENT

34

EXHIBIT A

Unpatented Mining Claims and Mill Site Claims : Pinal, County, AZ
 Pioneer-Mineral Creek-Cochran-Copper Butte-Riverside Mining Districts

<u>Claim</u>	<u>Book or Docket</u>	<u>Page</u>	<u>BLM Serial No.</u>
Mescal No. 44		197 231	67098
Mescal No. 45		197 232	67099
Mescal No. 46		197 233	67100
Mescal No. 47		197 234	67101
Amended	1869	910-911	
Mescal No. 49		197 236	67103
Amended	1869	914-914	
Mescal No. 50		195 562	67104
Amended	1869	916	
Mescal No. 51		195 563	67105
Mesquite No. 1		197 228	67106
Mesquite No. 2		197 229	67107
Odessa	35, Mines	422	67108
Olive	35, Mines	198	67109
Recall	35, Mines	198	67110
Rustler No. 1		364 196	67111
Rustler No. 2		364 197	67112
Rustler No. 3		364 198	67113
Rustler No. 4		364 199	67114
Silverball (SilverBall)	39, Mines	457	67115
Silver King	31, Mines	495	67116
Silver Lead	31, Mines	496	67117
Silver Leaf (SilverLeap)	31, Mines	497	67118
Silver Leap No. 3	32, Mines	530	67119
Silver Queen	31, Mines	496	67120
Silver Threads	31, Mines	497	67121
Star	31, Mines	494	67122
Would be Expert	31, Mines	302	67123
Southern No. 1		297 230	67173
Southern No. 2		297 231	67174
Southern No. 3		297 232	67175
Southern No. 4		297 233	67176
Southern No. 5		297 234	67177
Amended	1869	940-941	
Southern No. 6		297 235	67178

31

ARIZONA
 STATE OFFICE
 PHOENIX, ARIZONA

2001 JUL 19 A 10:17

RECEIVED
 BUREAU OF
 LAND MANAGEMENT

EXHIBIT A

Unpatented Mining Claims and Mill Site Claims : Pinal, County, AZ
 Pioneer-Mineral Creek-Cochran-Copper Butte-Riverside Mining Districts

<u>Claim</u>	<u>Book or Docket</u>	<u>Page</u>	<u>BLM Serial No.</u>
Amended	1869	942-943	
Southern No. 7	334	532	67179
Southern No. 8	334	533	67180
Amended	1869	944-945	
Ray Southern 1	47, Mines	462	67181
Ray Southern 5	47, Mines	463	67182
Amended	1869	918-919	
Ray Southern 6	47, Mines	464	67183
Amended	1869	920-921	
Ray Southern 7	47, Mines	465	67184
Amended	1869	922-923	
Ray Southern 10	47, Mines	468	67187
Amended	1869	924-925	
Ray Southern 11	47, Mines	469	67188
Amended	297	236	
Ray Southern 12	47, Mines	470	67189
Amended	1869	926-927	
Ray Southern 16	55, Mines	355	67193
Ray Southern 17	56, Mines	527	67195
Amended	1869	934-935	
Ray Southern 39	155	134	67196
Amended	360	522	
Reamended	1869	636-937	
Ray Southern 40	155	86	67197
Amended	360	523	
Reamended	1869	938-939	
Ray Southern 41	155	87	67198
Amended	360	524	
Ray Southern 42	158	88	67199
Amended	360	525	
Bur No. 1	719	609	67249
Amended	974	225	
Bur No. 2	719	610	67250
Amended	974	227	
Bur No. 3	719	611	67251

ARIZONA
 STATE OFFICE
 PHOENIX, ARIZONA

2007 JUL 9 A 10: 17

RECEIVED
 BUREAU OF
 LAND MANAGEMENT

18

EXHIBIT A

Unpatented Mining Claims and Mill Site Claims : Pinal, County, AZ
Pioneer-Mineral Creek-Cochran-Copper Butte-Riverside Mining Districts

<u>Claim</u>	<u>Book or Docket</u>	<u>Page</u>	<u>BLM Serial No.</u>
Amended	974	229	
Bur No. 4	719	612	67252
Amended	974	231	
Bur No. 5	719	613	67253
Amended	974	233	
Bur No. 6	719	614	67254
Amended	974	235	
Bur No. 7	719	615	67255
Amended	974	237	
Bur No. 8	719	616	67256
Amended	974	239	
Bur No. 9	719	617	67257
Amended	974	241	
Bur No. 10	719	618	67258
Amended	974	243	
Reamended	1890	405-406	
Bur No. 11	719	619	67259
Amended	974	245	
Bur No. 12	719	620	67260
Amended	974	247	
Reamended	1890	407-408	
Bur No. 13	719	621	67261
Amended	974	249	
Bur No. 14	719	622	67262
Amended	974	251	
Reamended	1890	409-410	
Bur No. 15	719	623	67263
Amended	974	253	
Bur No. 16	719	624	67264
Amended	974	255	
Reamended	1890	411-412	
Bur No. 17	719	625	67265
Amended	974	257	
Reamended	1890	413-414	
Bur No. 18	719	626	

15

ARIZONA
STATE OFFICE
PHOENIX, ARIZONA

66
JUL 19 A 10:17

RECEIVED
BUREAU OF
LAND MANAGEMENT

EXHIBIT A

Unpatented Mining Claims and Mill Site Claims : Pinal, County, AZ
 Pioneer-Mineral Creek-Cochran-Copper Butte-Riverside Mining Districts

<u>Claim</u>	<u>Book or Docket</u>	<u>Page</u>	<u>BLM Serial No.</u>
Amended	974	259	
Reamended	1890	415-416	
Bur No. 19	719	627	67267
Amended	974	261	
Reamended	1890	417-418	
Bur No. 20	719	628	67268
Amended	974	263	
Reamended	1890	419-420	
Bur No. 22	719	630	67269
Amended	974	265	
Reamended	1869	946-947	
Bur No. 24	719	632	67271
Amended	974	269	
Reamended	1869	948-949	
Bur No. 26	719	634	67273
Amended	974	273	
Reamended	1869	950-951	
Bur No. 27	719	635	67274
Amended	974	275	
Bur No. 28	719	636	67275
Amended	974	277	
Reamended	1869	952-953	
Bur No. 30	719	638	67277
Amended	974	281	
Reamended	1869	954-955	
Bur No. 31	719	639	67278
Amended	974	283	
Bur No. 32	719	640	67279
Amended	974	285	
Reamended	1869	956-957	
Bur No. 33	719	641	67280
Amended	974	287	
Bur No. 34	719	642	67281
Amended	974	289	
Reamended	1869	970-971	

ARIZONA
 STATE OFFICE
 PHOENIX, ARIZONA

2001 JUL 19 A 10:17

RECEIVED
 BUREAU OF
 LAND MANAGEMENT

12

EXHIBIT A

Unpatented Mining Claims and Mill Site Claims : Pinal, County, AZ
 Pioneer-Mineral Creek-Cochran-Copper Butte-Riverside Mining Districts

<u>Claim</u>	<u>Book or Docket</u>	<u>Page</u>	<u>BLM Serial No.</u>
Bur No. 37	719	645	67284
Amended	974	295	
Bur No. 39	719	647	67286
Amended	974	299	
Bur No. 40	719	648	67287
Amended	974	301	
Reamended	1869	978-979	
Bur No. 41	719	649	67288
Amended	974	303	
Bur No. 43	720	591	67289
Amended	974	305	
Bur No. 45	719	651	67290
Amended	974	307	
Bur No. 46	719	652	67291
Amended	974	309	
Bur No. 47	719	653	67292
Amended	974	311	
Bur No. 48	719	654	67293
Amended	974	313	
Bur No. 49	719	655	67294
Amended	974	315	
Bur No. 50	719	656	67295
Amended	974	317	
Bur No. 51	719	657	67296
Amended	974	319	
Reamended	1890	421-422	
Bur No. 52	719	658	67297
Amended	974	321	
Bur No. 53	719	659	67298
Amended	974	323	
Reamended	1890	423-424	
Bur No. 54	719	660	67299
Amended	974	325	
Bur No. 55	719	661	67300
Amended	974	327	

ARIZONA
 STATE OFFICE
 PHOENIX, ARIZONA

2001 JUL 19 A 10:17

RECEIVED
 BUREAU OF
 LAND MANAGEMENT

16

EXHIBIT A

Unpatented Mining Claims and Mill Site Claims : Pinal, County, AZ
Pioneer-Mineral Creek-Cochran-Copper Butte-Riverside Mining Districts

<u>Claim</u>	<u>Book or Docket</u>	<u>Page</u>	<u>BLM Serial No.</u>
Reamended	1890	425-426	
Bur No. 56	719	662	67301
Amended	974	329	
Bur No. 57	719	663	67302
Amended	974	331	
Reamended	1890	427-428	
Bur No. 58	719	664	67303
Amended	974	333	
Bur No. 59	719	665	67304
Amended	974	335	
Reamended	1890	429-430	
Bur No. 60	719	666	67305
Amended	974	337	
Reamended	1890	431-432	
Bur No. 61	719	667	67306
Amended	974	339	
Reamended	1890	433-434	
Bur No. 62	719	668	67307
Amended	974	341	
Reamended	1890	435-436	
Bur No. 63	719	669	67308
Amended	974	343	
Reamended	1890	437-438	
Bur No. 64	719	670	67309
Amended	974	345	
Reamended	1890	439-440	
Bur No. 65	719	671	67310
Amended	974	347	
Reamended	1890	441-442	
Bur No. 66	719	672	67311
Amended	974	349	
Bur No. 67	719	673	67312
Amended	974	351	
Reamended	1890	443-444	
Bur No. 68	719	674	

ARIZONA
STATE OFFICE
PHOENIX, ARIZONA

RECEIVED
BUREAU OF
LAND MANAGEMENT
2001 JUL 19 A 10:17

13

EXHIBIT A

Unpatented Mining Claims and Mill Site Claims : Pinal, County, AZ
Pioneer-Mineral Creek-Cochran-Copper Butte-Riverside Mining Districts

<u>Claim</u>	<u>Book or Docket</u>	<u>Page</u>	<u>BLM Serial No.</u>
Amended	974	353	
Bur No. 69	719	675	67314
Amended	974	355	
Reamended	1890	445-446	
Bur No. 71	719	677	67315
Amended	974	357	
Bur No. 73	719	679	67316
Amended	974	359	
Bur No. 75	719	681	67317
Amended	974	361	
Bur No. 77	719	683	67318
Amended	974	363	
Reamended	1869	980-981	
Bur No. 83	719	689	67321
Amended	974	369	
Reamended	1869	984-985	
Bur No. 86	719	690	67322
Amended	974	371	
Bur No. 87	719	691	67323
Amended	974	373	
Bur No. 88	719	692	67324
Amended	974	375	
Bur No. 89	719	693	67325
Amended	974	377	
Bur No. 90	719	694	67326
Amended	974	379	
Bur No. 91	719	695	67327
Amended	974	381	
Bur No. 92	719	696	67328
Amended	974	383	
Bur No. 93	719	697	67329
Amended	974	385	
Bur No. 94	719	698	67330
Amended	974	387	
Bur No. 95	719	699	67331

ARIZONA
STATE OFFICE
PHOENIX, ARIZONA

2001 JUL 19 A 10:17

RECEIVED
BUREAU OF
LAND MANAGEMENT

16

EXHIBIT A

Unpatented Mining Claims and Mill Site Claims : Pinal, County, AZ
Pioneer-Mineral Creek-Cochran-Copper Butte-Riverside Mining Districts

<u>Claim</u>	<u>Book or Docket</u>	<u>Page</u>	<u>BLM Serial No.</u>
Amended	974	389	
Bur No. 116	719	718	67332
Amended	974	391	
Bur No. 117	719	719	67333
Amended	974	393	
Bur No. 118	719	720	67334
Amended	974	395	
Bur No. 119	719	721	67335
Amended	974	397	
Bur No. 120	719	722	67336
Amended	974	399	
Bur No. 121	719	723	67337
Amended	974	401	
Bur No. 122	719	724	67338
Amended	974	403	
Bur No. 123	719	725	67339
Amended	974	405	
Bur No. 124	719	726	67340
Amended	974	407	
Bur No. 125	719	727	67341
Amended	974	409	
Bur No. 126	719	728	67342
Amended	974	411	
Bur No. 127	719	729	67343
Amended	974	413	
Bur No. 128	719	730	67344
Amended	974	415	
Bur No. 129	719	731	67345
Amended	974	417	
Bur No. 130	719	732	67346
Amended	974	419	
Blue Hills No. 1	280	374	67428
Blue Hills No. 2	280	375	67429
Blue Hills No. 3	280	376	67430
Blue Hills No. 4	280	377	67431

RECEIVED
BUREAU OF
LAND MANAGEMENT
JUN 19 A 10:17
2019
ARIZONA
STATE OFFICE
PHOENIX, ARIZONA

19

EXHIBIT A

Unpatented Mining Claims and Mill Site Claims : Pinal, County, AZ
Pioneer-Mineral Creek-Cochran-Copper Butte-Riverside Mining Districts

<u>Claim</u>	<u>Book or Docket</u>	<u>Page</u>	<u>BLM Serial No.</u>
Blue Hills No. 5	280	378	67432
Blue Hills No. 6	280	379	67433
Blue Hills No. 7	280	380	67434
Blue Hills No. 8	280	381	67435
Blue Hills No. 9	280	382	67436
Blue Hills No. 10	280	383	67437
Blue Hills No. 11	280	384	67438
Blue Hills No. 12	280	385	67439
Ray No. 2	545	102	67441
Ray No. 4	545	104	67443
Ray No. 5	545	105	67444
Ray No. 6	545	106	67445
Ray No. 7	545	107	67446
Ray No. 8	545	108	67447
Ray No. 9	545	109	67448
Ray No. 10	545	110	67449
Ray No. 11	545	111	67450
Ray No. 12	545	112	67451
Ray No. 13	545	113	67452
Ray No. 14	545	114	67453
Ray No. 15	552	367	67454
Ray No. 16	545	116	67455
Ray No. 17	545	117	67456
Ray No. 18	545	118	67457
Ray No. 20	545	120	67459
Ray No. 21	545	121	67460
Ray No. 22	552	381	67461
Ray No. 23	545	122	67462
Ray No. 24	552	382	67463
Ray No. 25	545	123	67464
Ray No. 26	552	383	67465
Ray No. 27	545	124	67466
Ray No. 28	552	384	67467
Ray No. 29	545	125	67468
Ray No. 30	552	385	67469

ARIZONA
STATE OFFICE
PHOENIX, ARIZONA

RECEIVED
BUREAU OF
LAND MANAGEMENT
AUG 19 A 10: 17

35

EXHIBIT A

Unpatented Mining Claims and Mill Site Claims : Pinal, County, AZ
Pioneer-Mineral Creek-Cochran-Copper Butte-Riverside Mining Districts

<u>Claim</u>	<u>Book or Docket</u>	<u>Page</u>	<u>BLM Serial No.</u>
Ray No. 31	552	386	67470
Ray No. 32	552	387	67471
Ray No. 33	552	388	67472
Ray No. 34	552	389	67473
Ray No. 35	545	126	67474
Ray No. 36	545	127	67475
Ray No. 37	545	128	67476
Ray No. 38	545	129	67477
Ray No. 39	545	130	67478
Ray No. 40	545	131	67479
Ray No. 41	545	132	67480
Ray No. 42	545	133	67481
Ray No. 43	552	390	67482
Ray No. 44	552	391	67483
Ray No. 45	552	392	67484
Ray No. 46	552	393	67485
Ray No. 47	552	394	67486
Ray No. 48	552	395	67487
Ray No. 49	546	444	67488
Ray No. 50	546	445	67489
Ray No. 51	546	446	67490
Ray No. 52	546	447	67491
Ray No. 53	546	448	67492
Ray No. 54	546	449	67493
Ray No. 55	546	450	67494
Ray No. 56	546	451	67495
Ray No. 57	546	452	67496
Ray No. 58	546	453	67497
Ray No. 59	546	454	67498
Ray No. 60	552	396	67499
Ray No. 61	548	185	67500
Ray No. 62	548	186	67501
Ray No. 63	548	187	67502
Ray No. 64	548	188	67503
Ray No. 65	548	189	67504

RECEIVED
 BUREAU OF
 LAND MANAGEMENT
 JUL 19 A 10: 17
 ARIZONA
 STATE OFFICE
 PHOENIX, ARIZONA

EXHIBIT A

Unpatented Mining Claims and Mill Site Claims : Pinal, County, AZ
Pioneer-Mineral Creek-Cochran-Copper Butte-Riverside Mining Districts

<u>Claim</u>	<u>Book or Docket</u>	<u>Page</u>	<u>BLM Serial No.</u>
Ray No. 66	548	190	67505
Ray No. 67	548	191	67506
Ray No. 68	548	192	67507
Ray No. 69	548	193	67508
Ray No. 70	548	194	67509
Ray No. 71	548	195	67510
Ray No. 72	548	196	67511
Ray No. 73	552	370	67512
Ray No. 74	552	371	67513
Ray No. 75	552	372	67514
Ray No. 76	552	373	67515
Ray No. 77	552	374	67516
Ray No. 78	552	375	67517
Ray No. 79	552	376	67518
Ray No. 80	552	377	67519
Ray No. 81	552	378	67520
Ray No. 82	552	379	67521
Ray No. 83	552	380	67522
Ray No. 84	758	967	67523
Ray No. 85	758	968	67524
Ray No. 86	758	969	67525
Ray No. 87	758	970	67526
Ray No. 88	758	971	67527
Ray No. 89	758	972	67528
Ray No. 90	758	973	67529
Ray No. 91	758	974	67530
Ray No. 92	758	975	67531
Ray No. 93	758	976	67532
Ray No. 94	758	977	67533
Ray No. 95	758	978	67534
Ray No. 96	758	979	67535
Ray No. 97	758	980	67536
Ray No. 99	785	780	67538
Ray No. 100	785	781	67539
Ray No. 101	785	782	67540

ARIZONA
STATE OFFICE
PHOENIX, ARIZONA

RECEIVED
BUREAU OF
LAND MANAGEMENT
JUL 19 A 10:17

EXHIBIT A

Unpatented Mining Claims and Mill Site Claims : Pinal, County, AZ
Pioneer-Mineral Creek-Cochran-Copper Butte-Riverside Mining Districts

<u>Claim</u>	<u>Book or Docket</u>	<u>Page</u>	<u>BLM Serial No.</u>
Pat No. 1	1076	304	138158
Pat No. 2	1076	306	138159
Pat No. 3	1076	308	138160
Pat No. 4	1076	310	138161
RMD No. 39	1083	493	141524
RMD no. 40	1083	495	141525
RMD No. 41	1083	497	141526
RMD No. 42	1083	499	141527
RMD No. 43	1083	501	141528
RMD No. 44	1083	503	141529
RMD No. 45	1083	505	141530
RMD No. 46	1083	507	141531
RMD No. 47	1083	509	141532
RMD No. 48	1083	511	141533
RMD No. 49	1083	513	141534
RMD No. 50	1083	515	141535
RMD No. 51	1083	517	141536
RMD No. 52	1083	519	141537
RMD No. 53	1083	521	141538
RMD No. 54	1083	523	141539
RMD No. 55	1083	525	141540
RMD No. 56	1083	527	141541
RMD No. 57	1083	529	141542
RMD No. 58	1083	531	141543
RMD No. 59	1083	533	141544
RMD No. 60	1083	535	141545
RMD No. 61	1083	537	141546
RMD No. 62	1083	539	141547
RMD No. 63	1083	541	141548
RMD No. 64	1083	543	141549
RMD No. 65	1083	545	141550
RMD No. 66	1083	547	141551
RMD No. 67	1083	549	141552
RMD No. 68	1083	551	141553
RMD No. 69	1083	553	141554

ARIZONA
STATE OFFICE
PHOENIX, ARIZONA

2001 JUL 19 A 10:17

RECEIVED
BUREAU OF
LAND MANAGEMENT

35

EXHIBIT A

Unpatented Mining Claims and Mill Site Claims : Pinal, County, AZ
 Pioneer-Mineral Creek-Cochran-Copper Butte-Riverside Mining Districts

<u>Claim</u>	<u>Book or Docket</u>	<u>Page</u>	<u>BLM Serial No.</u>
RMD No. 70	1083	555	141555
RMD No. 137	1083	689	141622
RMD No. 138	1083	691	141623
Mescal No. 48	1869	912-913	325897
Ray Southern 14	1869	928-929	325898
Ray Southern	1869	930-931	325899
Ray Southern 16-A	1869	932-933	325900
Bur No. 35	1869	972-973	325904
Bur No. 36	1869	974-975	325905
Bur No. 38	1869	976-977	325906
Bur No. 81	1869	982-983	325907
Ray No. 98	1869	986-987	325908

Elder 3	1671	022	303735
Elder 4	1671	024	303736
Elder 5	1671	026	303737
Elder 6	1671	028	303738
Elder 7	1671	030	303739
Elder 8	1671	032	303740
Elder 9	1671	034	303741
Elder 10	1671	036	303742
Elder 11	1671	038	303743
Elder 12	1671	040	303744
Elder 15	1671	046	303747
Amended	1869	964-965	
Elder 17	1671	050	303749
Elder 19	1671	054	303751
Elder 21	1671	058	303753
Elder 23	1671	062	303755
Elder 30	1671	076	303762
Elder 31	1671	078	303763
Elder 32	1671	080	303764
Elder 33	1671	082	303765

RECEIVED
 BUREAU OF
 LAND MANAGEMENT
 ARIZONA
 STATE OFFICE
 PHOENIX, ARIZONA
 10 18
 A 10:18

EXHIBIT A

Unpatented Mining Claims and Mill Site Claims : Pinal, County, AZ
 Pioneer-Mineral Creek-Cochran-Copper Butte-Riverside Mining Districts

<u>Claim</u>	<u>Book or Docket</u>	<u>Page</u>	<u>BLM Serial No.</u>
Elder 34	1671	084	303766
Elder 35	1671	086	303767
Elder 36	1671	088	303768
Elder 37	1671	090	303769
Elder 38	1671	092	303770
Elder 39	1671	094	303771
Elder 48	1671	096	303772
Elder 49	1671	098	303773
Elder 50	1671	100	303774
Elder 51	1671	102	303775
Elder 52	1671	104	303776
Elder 53	1671	106	303777
Elder 54	1671	108	303778
Elder 55	1671	110	303779
Elder 56	1671	112	303780
Elder 57	1671	114	303781
Elder 2	1752	867	315170
Elder 40	1752	869	315171
Elder 41	1752	871	315172
Elder 42	1752	873	315173
Elder 43	1752	875	315174
Elder 44	1752	877	315175
Elder 45	1752	879	315176
Elder 46	1752	881	315177
Elder 47	1752	883	315178
Elder 58	1752	885	315179
Elder 59	1752	887	315180
Elder 60	1752	889	315181
Elder 61	1752	891	315182
Elder 62	1752	962-963	315183
Elder 63	1752	895	315184
Elder 64	1752	897	315185
Elder 65	1752	899	315186
Elder 13A	1869	962-963	315901
Elder 18A	1869	966-967	315902

ARIZONA
 STATE OFFICE
 PHOENIX, ARIZONA

RECEIVED
 BUREAU OF
 LAND MANAGEMENT
 JUL 19 A 10: 18

36

EXHIBIT A

Unpatented Mining Claims and Mill Site Claims : Pinal, County, AZ
 Pioneer-Mineral Creek-Cochran-Copper Butte-Riverside Mining Districts

<u>Claim</u>	<u>Book or Docket</u>	<u>Page</u>	<u>BLM Serial No.</u>
Elder 22A	1869	968-969	325903

Portland 5	683	163	67373

Portland 6	683	164	67374
Portland 7	683	166	67375

Teapot No. 11	850	617	1186 ✓
Teapot No. 12	850	618	1187 ✓
Livingston No. 2	133	196	67365
New Year No. 3	57, Mines	575	67366
New Year No. 4	57, Mines	576	67367
New Year No. 5	57, Mines	577	67368
New Year No. 6	57, Mines	578	67369
New Year No. 7	57, Mines	579	67370
New Year No. 8	57, Mines	580	67371
New Year No. 9	57, Mines	581	67372
Portland No. 8	720	592	67376
Portland No. 9	720	593	67377
Portland No. 10	720	594	67378
Portland No. 11	720	595	67379
Portland No. 12	720	596	67380
Portland No. 13	720	597	67381
Portland No. 14	720	598	67382
Portland No. 15	720	599	67383
Portland No. 16	720	600	67384
Teapot No. 1	834	692	67385
Teapot No. 2	834	693	67386
Teapot No. 3	834	694	67387
Teapot No. 4	834	695	67388
Teapot No. 5	834	696	67389

ARIZONA
 STATE OFFICE
 PHOENIX, ARIZONA

RECEIVED
 BUREAU OF
 LAND MANAGEMENT
 SEP 19 A 10: 13

EXHIBIT A

Unpatented Mining Claims and Mill Site Claims : Pinal, County, AZ
 Pioneer-Mineral Creek-Cochran-Copper Butte-Riverside Mining Districts

<u>Claim</u>	<u>Book or Docket</u>	<u>Page</u>	<u>BLM Serial No.</u>
Teapot No. 6	834	697	67390
Teapot No. 7	834	698	67391
Teapot No. 8	834	699	67392
Teapot No. 9	834	700	67393
Teapot No. 10	834	701	67394
Red Hills No. 1	129	129	67395
Amended	152	393	
Red Hills No. 2	129	130	67396
Amended	152	394	
Red Hills No. 3	129	131	67397
Amended	152	395	
Red Hills No. 4	129	132	67398
Amended	491	46	
Red Hills No. 5	129	133	67399
Amended	491	47	
Red Hills No. 6	129	134	67400
Red Hills No. 7	129	135	67401
Red Hills No. 8	133	195	67402
Red Hills No. 9	129	137	67403
Amended	132	177	
Red Hills No. 11	129	139	67404
Amended	132	178	
Red Hills Fraction	487	394	67405
Red Bluff	495	504	67406
West No. 1	520	971	67407
West No. 2	520	972	67408
West No. 3	520	973	67409
West No. 4	520	974	67410
West No. 5	520	975	67411
West No. 6	520	976	67412
West No. 7	520	977	67413
West No. 8	520	978	67414
West No. 9	520	979	67415
West No. 10	520	980	67416
West No. 11	520	981	67417

ARIZONA
 STATE OFFICE
 PHOENIX, ARIZONA

2001 JUL 19 A 10:18

RECEIVED
 BUREAU OF
 LAND MANAGEMENT

20

EXHIBIT A

Unpatented Mining Claims and Mill Site Claims : Pinal, County, AZ
Pioneer-Mineral Creek-Cochran-Copper Butte-Riverside Mining Districts

<u>Claim</u>	<u>Book or Docket</u>	<u>Page</u>	<u>BLM Serial No.</u>
West No. 12	520	982	67418
West No. 13	520	983	67419
West No. 14	520	984	67420
West No. 15	520	985	67421
West No. 16	520	986	67422
West No. 17	520	987	67423
West No. 18	520	988	67424
West No. 19	520	989	67425
West No. 20	520	990	67426
West No. 21	520	991	67427

Wedge No. 1	431	418	67025

Dacite #1	604	893	46919
Dacite #2	604	894	46920
Dacite #3	604	895	46921
Dacite #4	604	896	46922
Dacite #5	604	897	46923
Dacite #6	604	898	46924
Kay 139	604	861	47104
Kay 140	604	862	47105
Kay 140 Amended	1753	771 and 772	
Kay 144	604	866	47109
Kay 152	604	874	47117
Kay 154	604	876	47119
LD No. 1	688	408	47272
LD No. 1 Amended	711	870	
LD No. 2	688	409	47273
LD No. 2 Amended	693	556	
LD No. 3	693	408	47274
LD No. 3 Amended	688	870	
LD No. 4	688	398	

ARIZONA
STATE OFFICE
PHOENIX, ARIZONA

RECEIVED
BUREAU OF
LAND MANAGEMENT
2001 JUL 19 A 10:18

26

EXHIBIT A

Unpatented Mining Claims and Mill Site Claims : Pinal, County, AZ
 Pioneer-Mineral Creek-Cochran-Copper Butte-Riverside Mining Districts

<u>Claim</u>	<u>Book or Docket</u>	<u>Page</u>	<u>BLM Serial No.</u>
LD No. 4 Amended	693	558	
LD No. 5	688	399	47276
LD No. 5 Amended	693	559	
LD No. 6	688	400	47277
LD No. 6 Amended	693	560	
LD No. 7	688	401	47278
LD No. 7 Amended	693	561	
LD No. 8	688	402	47279
LD No. 8 Amended	693	562	
LD No. 9	688	410	47280
LD No. 9 Amended	716	365	
Kay 82	1732	181 and 182	313010
Kay 84	1732	185 and 186	313012
Kay 86	1732	189 and 190	313014
Kay 88	1732	193 and 194	313016
Kay 129	1732	195 and 196	313017
Kay 130	1732	197 and 198	313018
Kay 131	1732	199 and 200	313019
Kay 132	1732	201 and 202	313020
Kay 133	1732	203 and 204	313021
Kay 134	1732	205 and 206	313022
Kay 135	1732	207 and 208	313023
Kay 136	1732	209 and 210	313024
Kay 137	1732	211 and 212	313025
Kay 138	1732	213 and 214	313026
Kay 141	1732	215 and 216	313027
Kay 142	1732	217 and 218	313028
Kay 143	1732	219 and 220	313029
Kay 145	1732	221 and 222	313030
Kay 146	1732	223 and 224	313031
Kay 147	1732	225 and 226	313032
Kay 148	1732	227 and 228	313033
Kay 149	1732	229 and 230	313034
Kay 150	1732	231 and 232	313035
Kay 151	1753	767 and 768	15168

ARIZONA
 STATE OFFICE
 PHOENIX, ARIZONA

2009 JUL 19 A 10:18

RECEIVED
 BUREAU OF
 MANAGEMENT

67

EXHIBIT A

Unpatented Mining Claims and Mill Site Claims : Pinal, County, AZ
Pioneer-Mineral Creek-Cochran-Copper Butte-Riverside Mining Districts

<u>Claim</u>	<u>Book or Docket</u>	<u>Page</u>	<u>BLM Serial No.</u>
Kay 153	1753	769 and 770	315169
Rook No. 1	1771	262	316548
Rook No. 2	1771	263	316549
Rook No. 3	1771	264	316550
Rook No. 4	1771	265	316551
Rook No. 5	1771	266	316552
Rook No. 6	1771	267	316553
Rook No. 7	1771	268	316554

Margaret 69	559	854	45754
Margaret 69 East	568	276	45755
Margaret 133	559	860	45820
Margaret 135	559	862	45823
Margaret 137	559	864	45826
Margaret 138	559	865	45827
Margaret 138 Amended	574	588	
Margaret 139	559	866	45828
Margaret 140	559	867	45829
Margaret 140 Amended	574	589	
Margaret 153	564	531	45842
Margaret 154	564	532	45843
Margaret 155	564	533	45844
Margaret 156	564	534	45845
Margaret 157	559	874	45846
Margaret 159	559	876	45849
Margaret 161	559	878	45852
Margaret 162	559	879	45853
Margaret 162 West	568	282	45854
Margaret 163	559	880	45855
Margaret 164	559	881	45856
Margaret 164 Amended	583	785	
Margaret 164 West	568	283	45857
Margaret 165	559	882	45858

ARIZONA
STATE OFFICE
PINAL CO. ARIZONA

2001 JUL 19 A 10: 18

RECEIVED
BUREAU OF
LAND MANAGEMENT

15

EXHIBIT A

Unpatented Mining Claims and Mill Site Claims : Pinal, County, AZ
 Pioneer-Mineral Creek-Cochran-Copper Butte-Riverside Mining Districts

<u>Claim</u>	<u>Book or Docket</u>	<u>Page</u>	<u>BLM Serial No.</u>
Margaret 166	559	883	45859
Margaret 166 West	568	284	45860
Margaret 217	559	884	45901
Margaret 218	559	885	45902
Margaret 219	559	886	45903
Margaret 220	559	887	45904
Margaret 221	559	888	45905
Margaret 222	559	889	45906
Margaret 223	559	890	45907
Margaret 224	559	891	45908
Margaret 225	559	892	45909
Margaret 225 Amended	583	784	
Margaret 226	559	893	45910
Margaret 226 Amended	574	603	
Margaret 227	564	535	45911
Margaret 228	564	536	45912
Margaret 229	564	537	45913
Margaret 230	564	538	45914
Margaret 231	564	539	45915
Margaret 233	559	894	45916
Margaret 234	559	895	45917
Margaret 234 West	568	287	45918
Margaret 235	560	729	45919
Margaret 236	560	730	45920
Margaret 236 Amended	574	604	
Margaret 237	560	731	45921
Margaret 238	560	732	45922
Margaret 239	560	733	45923
Margaret 240	560	734	45924
Margaret 241	560	735	45925
Margaret 242	560	736	45926
Margaret 242 Amended	574	605	
Margaret 243	560	737	45927
Margaret 244	560	738	45928
Margaret 244 Amended	574	606	

ARIZONA
 STATE OFFICE
 PHOENIX, ARIZONA

2001 JUL 19 A 10:18

RECEIVED
 BUREAU OF
 LAND MANAGEMENT

30

EXHIBIT A

Unpatented Mining Claims and Mill Site Claims : Pinal, County, AZ
Pioneer-Mineral Creek-Cochran-Copper Butte-Riverside Mining Districts

<u>Claim</u>	<u>Book or Docket</u>	<u>Page</u>	<u>BLM Serial No.</u>
Margaret 245	560	739	45929
Margaret 246	560	740	45930
Margaret 247	559	896	45931
Margaret 248	559	897	45932
Margaret 248 Amended	574	607	
Margaret 249	561	578	45933
Margaret 250	561	579	45934
Margaret 251	561	580	45935
Margaret 252	561	581	45936
Margaret 253	561	582	45937
Margaret 254	561	583	45938
Margaret 255	561	584	45939
Margaret 256	561	585	45940
Margaret 257	561	586	45941
Margaret 258	561	587	45942
Margaret 259	561	588	45943
Margaret 260	561	589	45944
Margaret 261	560	741	45945
Margaret 262	560	742	45946
Margaret 263	560	743	45947
Margaret 264	560	744	45948
Margaret 265	561	590	45949
Margaret 266	561	591	45950
Margaret 267	561	592	45951
Margaret 268	561	593	45952
Margaret 269	560	745	45953
Margaret 270	560	746	45954
Margaret 271	560	747	45955
Margaret 272	560	748	45956
Margaret 273	561	594	45957
Margaret 274	561	595	45958
Margaret 275	561	596	45959
Margaret 276	561	596	45960
Margaret 277	561	596	45961
Margaret 278	561	597	45962

ARIZONA
STATE OFFICE
PHOENIX, ARIZONA

RECEIVED
BUREAU OF
LAND MANAGEMENT
2001 JUL 19 A 10:18

34

EXHIBIT A

Unpatented Mining Claims and Mill Site Claims : Pinal, County, AZ
Pioneer-Mineral Creek-Cochran-Copper Butte-Riverside Mining Districts

<u>Claim</u>	<u>Book or Docket</u>	<u>Page</u>	<u>BLM Serial No.</u>
Margaret 279	561	598	45963
Margaret 280	561	599	45964
Margaret 281	561	600	45965
Margaret 282	561	603	45966
Margaret 283	567	542	45967
Margaret 284	567	543	45968
Margaret 285	567	544	45969
Margaret 286	567	545	45970
Margaret 287	564	540	45971
Margaret 305	565	739	45985
Margaret 306	565	740	45986
Margaret 307	565	741	45987
Margaret 308	565	742	45988
Margaret 309	565	743	45989
Margaret 310	565	744	45990
Margaret 311	565	745	45991
Margaret 312	565	746	45992
Margaret 313	565	747	45993
Margaret 314	565	748	45994
Margaret 315	565	749	45995
Margaret 316	565	750	45996
Margaret 317	565	751	45997
Margaret 318	565	752	45998
Margaret 319	565	753	45999
Margaret 320	565	754	46000
Margaret 321	567	546	46001
Margaret 322	567	547	46002
Margaret 323	567	548	46003
Margaret 324	567	549	46004
Margaret 325	565	755	46005
Margaret 327	565	757	46007
Margaret 328	565	758	46008
Margaret 331	572	914	46011
Margaret 331 Amended	614	329	46012
Margaret 332	572	915	46013

ARIZONA
STATE OFFICE
PHOENIX, ARIZONA

2001 JUL 19 A 10: 18

RECEIVED
BUREAU OF
LAND MANAGEMENT

37

EXHIBIT A

Unpatented Mining Claims and Mill Site Claims : Pinal, County, AZ
 Pioneer-Mineral Creek-Cochran-Copper Butte-Riverside Mining Districts

<u>Claim</u>	<u>Book or Docket</u>	<u>Page</u>	<u>BLM Serial No.</u>
Margaret 332 Amended	583	788	
Margaret 333	572	916	46013
Margaret 334	572	917	46014
Margaret 335	572	918	46015
Margaret 335 Amended	583	787	
Margaret 336	572	919	46016
Kay 1	1732	129 and 130	312984
Kay 2	1732	131 and 132	312985
Kay 3	1732	133 and 134	312986
Kay 4	1732	135 and 136	312987
Kay 5	1732	137 and 138	312988
Kay 6	1732	139 and 140	312989
Kay 7	1732	141 and 142	312990
Kay 8	1732	143 and 144	312991
Kay 9	1732	145 and 146	312992
Kay 10	1762	147 and 148	312993
Kay 11	1732	149 and 150	312994
Kay 12	1732	151 and 152	312995
Kay 13	1732	153 and 154	312996
Kay 14	1732	155 and 156	312997
Kay 15	1732	157 and 158	312998
Kay 16	1732	159 and 160	312999
Kay 17	1732	161 and 162	313000
Kay 18	1732	163 and 164	313001
Kay 19E	1732	165 and 166	313002
Kay 19W	1732	167 and 168	313003
Kay 20E	1732	169 and 170	313004
Kay 20W	1732	171 and 172	313005
Kay 21E	1732	173 and 174	313006
Kay 21W	1732	175 and 176	313007
Kay 22	1732	177 and 178	313008
Kay 81	1732	179 and 180	313009
Kay 83	1732	183 and 184	313011
Kay 85	1732	187 and 188	313013
Kay 87	1732	191 and 192	313015

ARIZONA
 STATE OFFICE
 PHOENIX, ARIZONA

2001 JUL 19 A 10:18

RECEIVED
 BUREAU OF
 LAND MANAGEMENT

33

EXHIBIT A

Unpatented Mining Claims and Mill Site Claims : Pinal, County, AZ
 Pioneer-Mineral Creek-Cochran-Copper Butte-Riverside Mining Districts

<u>Claim</u>	<u>Book or Docket</u>	<u>Page</u>	<u>BLM Serial No.</u>

Belgravia No. 1	536	29	67349
Belgravia No. 2	536	30	67350
Belgravia No. 3	536	31	67351
Belgravia No. 4	536	32	67352
Belgravia No. 5	536	33	67353
Belgravia No. 6	536	34	67354
Belgravia No. 7	536	35	67355
Belgravia No. 8	536	36	67356
Belgravia No. 9	536	37	67357
Belgravia No. 10	536	38	67358
Belgravia No. 11	536	39	67359
Belgravia No. 12	536	40	67360
Belgravia No. 13	536	41	67361
Belgravia No. 14	536	42	67362
Belgravia No. 15	536	43	67363
Belgravia No. 16	536	44	67364

Erman No. 1	537	209	67124
Amended	974	163	
Erman No. 2	537	210	67125
Amended	974	165	
Erman No. 3	537	211	67126
Amended	974	167	
Erman No. 4	537	212	67127
Amended	974	169	
Erman No. 5	537	213	67128
Amended	974	171	
Erman No. 6	537	214	67129
Amended	974	173	
Erman No. 7	537	215	67130

ARIZONA
 STATE OFFICE
 PIONEER, ARIZONA

2008 JUL 19 A 10:18

RECEIVED
 BUREAU OF
 LAND MANAGEMENT

23

EXHIBIT A

Unpatented Mining Claims and Mill Site Claims : Pinal, County, AZ
Pioneer-Mineral Creek-Cochran-Copper Butte-Riverside Mining Districts

<u>Claim</u>	<u>Book or Docket</u>	<u>Page</u>	<u>BLM Serial No.</u>
Amended	974	175	
Erman No. 8	537	216	67131
Amended	974	177	
Erman No. 9	537	217	67132
Amended	974	179	
Erman No. 10	537	218	67133
Amended	974	181	
Erman No. 11	537	219	67134
Amended	974	183	
Erman No. 12	537	220	67135
Amended	974	185	
Erman No. 13	537	221	67136
Amended	974	187	
Erman No. 14	537	222	67137
Amended	974	189	
Erman No. 15	537	223	67138
Amended	974	191	
Erman No. 16	537	224	67139
Amended	974	193	
Erman No. 17	537	225	67140
Amended	974	195	
Erman No. 18	537	226	67141
Amended	974	197	
Erman No. 19	537	227	67142
Amended	974	199	
Erman No. 20	537	228	67143
Amended	974	201	
Erman No. 21	537	229	67144
Amended	974	203	
Erman No. 22	537	230	67145
Amended	974	205	
Erman No. 23	537	231	67146
Amended	974	207	
Erman No. 24	537	232	67147
Amended	974	209	

ARIZONA
STATE OFFICE
PIONEER, ARIZONA

2001 JUL 19 A 10:18

RECEIVED
BUREAU OF
LAND MANAGEMENT

19

EXHIBIT A

Unpatented Mining Claims and Mill Site Claims : Pinal, County, AZ
 Pioneer-Mineral Creek-Cochran-Copper Butte-Riverside Mining Districts

<u>Claim</u>	<u>Book or Docket</u>	<u>Page</u>	<u>BLM Serial No.</u>
Erman No. 25	537	233	67148
Amended	974	211	
Erman No. 26	537	234	67149
Amended	974	213	
Erman No. 27	537	235	67150
Amended	974	215	
Erman No. 28	537	236	67151
Amended	974	217	
Erman No. 29	537	237	67152
Amended	974	219	
Erman No. 30	542	378	67153
Amended	974	221	
Erman No. 31	542	379	67154
Amended	974	223	
River No. 4	673	389	67155
River No. 5	673	390	67156
River No. 6	673	391	67157
River No. 7	673	392	67158
River No. 8	673	393	67159
River No. 9	673	394	67160
River No. 13	673	398	67161
River No. 14	673	399	67162
River No. 15	673	400	67163
River No. 16	673	401	67164
River No. 17	673	402	67165
River No. 18	673	403	67166
River No. 22	673	404	67167
River No. 23	673	405	67168
River No. 24	673	406	67169
River No. 25	673	407	67170
River No. 26	673	408	67171
River No. 27	673	409	67172

TORTILLA 1

1997

004762

ARIZONA
 STATE OFFICE
 PHOENIX, ARIZONA

2001 JUL 19 A 10: 19

344575
 RECEIVED
 BUREAU OF
 LAND MANAGEMENT

26

EXHIBIT A

Unpatented Mining Claims and Mill Site Claims : Pinal, County, AZ
Pioneer-Mineral Creek-Cochran-Copper Butte-Riverside Mining Districts

<u>Claim</u>	<u>Book or Docket</u>	<u>Page</u>	<u>BLM Serial No.</u>
TORTILLA 2	1997	004763	344576
TORTILLA 3	1997	004764	344577
TORTILLA 4	1997	004765	344578
TORTILLA 5	1997	004766	344579
TORTILLA 6	1997	004767	344580
TORTILLA 7	1997	004768	344581
TORTILLA 8	1997	004769	344582
TORTILLA 9	1997	004770	344583
TORTILLA 10	1997	004771	344584
TORTILLA 11	1997	004772	344585
TORTILLA 12	1997	004773	344586
TORTILLA 13	1997	004774	344587
TORTILLA 14	1997	004775	344588
TORTILLA 15	1997	006417	344652
TORTILLA 16	1997	006418	344653
TORTILLA 17	1997	006419	344654
TORTILLA 18	1997	006420	344655
TORTILLA 19	1997	006421	344656
TORTILLA 20	1997	006422	344657
TORTILLA 21	1997	006423	344658
TORTILLA 22	1997	006424	344659
TORTILLA 23	1997	006425	344660
TORTILLA 24	1997	006426	344661
TORTILLA 25	1997	006427	344662
TORTILLA 26	1997	006428	344663
TORTILLA 27	1997	006429	344664
TORTILLA 28	1997	006430	344665
TORTILLA 29	1997	006431	344666
TORTILLA 30	1997	006432	344667
TORTILLA 31	1997	006433	344668
TORTILLA 32	1997	006434	344669
TORTILLA 33	1997	006435	344670
TORTILLA 34	1997	006436	344671
TORTILLA 35	1997	006437	344672
TORTILLA 36	1997	006438	344673

ARIZONA
STATE OFFICE
PHOENIX, ARIZONA

RECEIVED
BUREAU OF
LAND MANAGEMENT
JUL 19 A 10:19

35

EXHIBIT A

Unpatented Mining Claims and Mill Site Claims : Pinal, County, AZ
 Pioneer-Mineral Creek-Cochran-Copper Butte-Riverside Mining Districts

<u>Claim</u>	<u>Book or Docket</u>	<u>Page</u>	<u>BLM Serial No.</u>

RUSTLER 1	1997	013769	345629
RUSTLER 2	1997	013770	345630
RUSTLER 3	1997	013771	345631
RUSTLER 4	1997	013772	345632

HACKBERRY 1	1997	010513	345188
HACKBERRY 2	1997	010514	345189
HACKBERRY 3	1997	010515	345190
HACKBERRY 4	1997	010516	345191
HACKBERRY 5	1997	010517	345192
HACKBERRY 6	1997	010518	345193
HACKBERRY 7	1997	010519	345194
HACKBERRY 8	1997	010520	345195
HACKBERRY 9	1997	010521	345196
HACKBERRY 10	1997	010522	345197
HACKBERRY 11	1997	010523	345198
HACKBERRY 12	1997	010524	345199
HACKBERRY 13	1997	010525	345200
HACKBERRY 14	1997	010526	345201
HACKBERRY 15	1997	010527	345202
HACKBERRY 16	1997	010528	345203
HACKBERRY 17	1997	010529	345204
HACKBERRY 18	1997	010530	345205
HACKBERRY 19	1997	010531	345206
HACKBERRY 20	1997	010532	345207
HACKBERRY 21	1997	010533	345208
HACKBERRY 22	1997	010534	345209
HACKBERRY 23	1997	010535	345210
HACKBERRY 24	1997	010536	345211
HACKBERRY 25	1997	010537	345212
HACKBERRY 26	1997	010538	345213

ARIZONA
 STATE OFFICE
 PIONEER, ARIZONA

RECEIVED
 BUREAU OF
 LAND MANAGEMENT
 JUN 19 10 19

30

EXHIBIT A

Unpatented Mining Claims and Mill Site Claims : Pinal, County, AZ
 Pioneer-Mineral Creek-Cochran-Copper Butte-Riverside Mining Districts

<u>Claim</u>	<u>Book or Docket</u>	<u>Page</u>	<u>BLM Serial No.</u>
HACKBERRY 27	1997	010539	345214
HACKBERRY 28	1997	010540	345215
HACKBERRY 29	1997	010541	345216
HACKBERRY 30	1997	010542	345217
HACKBERRY 31	1997	010543	345218
HACKBERRY 32	1997	010544	345219
HACKBERRY 33	1997	010545	345220
HACKBERRY 34	1997	010546	345221
HACKBERRY 35	1997	010547	345222
HACKBERRY 36	1997	010548	345223
HACKBERRY 37	1997	010549	345224
HACKBERRY 38	1997	010550	345225
HACKBERRY 39	1997	010551	345226
HACKBERRY 40	1997	010552	345227
HACKBERRY 41	1997	010553	345228
HACKBERRY 42	1997	010554	345229
HACKBERRY 43	1997	010555	345230
HACKBERRY 44	1997	010556	345231
HACKBERRY 45	1997	008632	344757
HACKBERRY 46	1997	008633	344758
HACKBERRY 47	1997	008634	344759
HACKBERRY 48	1997	008635	344760
HACKBERRY 49	1997	008636	344761
HACKBERRY 50	1997	008637	344762
HACKBERRY 51	1997	008638	344763
HACKBERRY 52	1997	008639	344764
HACKBERRY 53	1997	008640	344765
HACKBERRY 54	1997	008641	344766
HACKBERRY 55	1997	008642	344767
HACKBERRY 56	1997	008643	344768
HACKBERRY 57	1997	008644	344769
HACKBERRY 58	1997	008645	344770
HACKBERRY 59	1997	008646	344771
HACKBERRY 60	1997	008647	344772
HACKBERRY 61	1997	008648	344773

ARIZONA
 STATE OFFICE
 PHOENIX, ARIZONA

RECEIVED
 BUREAU OF
 LAND MANAGEMENT
 JUL 19 A 10:19
 35

EXHIBIT A

Unpatented Mining Claims and Mill Site Claims : Pinal, County, AZ
 Pioneer-Mineral Creek-Cochran-Copper Butte-Riverside Mining Districts

<u>Claim</u>	<u>Book or Docket</u>	<u>Page</u>	<u>BLM Serial No.</u>
HACKBERRY 62	1997	008649	344774
HACKBERRY 63	1997	009613	345121
HACKBERRY 64	1997	009614	345122
HACKBERRY 65	1997	009615	345123
HACKBERRY 66	1997	009616	345124
HACKBERRY 67	1997	009617	345125
HACKBERRY 68	1997	009618	345126
HACKBERRY 69	1997	009619	345127
HACKBERRY 70	1997	009620	345128
HACKBERRY 71	1997	009621	345129
HACKBERRY 72	1997	013038	345354
HACKBERRY 73	1997	013039	345355
HACKBERRY 74	1997	013040	345356
HACKBERRY 75	1997	013041	345357
HACKBERRY 76	1997	013042	345358
HACKBERRY 77	1997	013043	345359
HACKBERRY 78	1997	013044	345360
HACKBERRY 79	1997	013045	345361
HACKBERRY 80	1997	013046	345362
HACKBERRY 81	1997	013047	345363
HACKBERRY 82	1997	013048	345364
HACKBERRY 83	1997	013049	345365
HACKBERRY 84	1997	013050	345366
HACKBERRY 85	1997	013051	345367
HACKBERRY 86	1997	013052	345368
HACKBERRY 87	1997	013053	345369
HACKBERRY 88	1997	013054	345370
HACKBERRY 89	1997	013055	345371
HACKBERRY 90	1997	013056	345372
HACKBERRY 91	1997	013057	345373
HACKBERRY 92	1997	013058	345374
HACKBERRY 93	1997	013059	345375
HACKBERRY 94	1997	013060	345376
HACKBERRY 95	1997	013061	345377
HACKBERRY 96	1997	013062	345378

ARIZONA
 STATE OFFICE
 PHOENIX, ARIZONA

RECEIVED
 BUREAU OF
 LAND MANAGEMENT
 JUL 19 A 10: 19

EXHIBIT A

Unpatented Mining Claims and Mill Site Claims : Pinal, County, AZ
 Pioneer-Mineral Creek-Cochran-Copper Butte-Riverside Mining Districts

<u>Claim</u>	<u>Book or Docket</u>	<u>Page</u>	<u>BLM Serial No.</u>
HACKBERRY 97	1997	013063	345379
HACKBERRY 98	1997	013064	345380
HACKBERRY 99	1997	013065	345381
HACKBERRY 100	1997	013066	345382
HACKBERRY 101	1997	013067	345383
HACKBERRY 102	1997	013068	345384
HACKBERRY 103	1997	013069	345385
HACKBERRY 104	1997	013070	345386
HACKBERRY 105	1997	013071	345387
HACKBERRY 106	1997	013072	345388
HACKBERRY 107	1997	013073	345389

***** End of unpatented mining claims and beginning of mill site claims *****

AXER No. 1	1487	238-239	277550
AXER No. 2	1487	240-241	277551
AXER No. 3	1487	242-243	277552
AXER No. 4	1487	244-245	277553
AXER No. 5	1487	246-247	277554
AXER No. 6	1487	248-249	277555
AXER No. 7	1487	250-251	277556
AXER No. 8	1487	252-253	277557
AXER No. 9	1487	254-255	277558
AXER No. 10	1487	256-257	277559
AXER No. 11	1487	258-259	277560
AXER No. 12	1487	260-261	277561
AXER No. 13	1487	262-263	277562
AXER No. 14	1487	264-265	277563
AXER No. 15	1487	266-267	277564
AXER No. 16	1487	268-269	277565
AXER No. 17	1487	270-271	277566
AXER No. 18	1487	272-273	277567
AXER No. 19	1487	274-275	277568
AXER No. 20	1487	276-277	277569
AXER No. 21	1487	278-279	277570

ARIZONA
 STATE OFFICE
 PHOENIX, ARIZONA

2001 JUL 19 A 10: 19

RECEIVED
 BUREAU OF
 LAND MANAGEMENT

32

EXHIBIT A

Unpatented Mining Claims and Mill Site Claims : Pinal, County, AZ
Pioneer-Mineral Creek-Cochran-Copper Butte-Riverside Mining Districts

<u>Claim</u>	<u>Book or Docket</u>	<u>Page</u>	<u>BLM Serial No.</u>
AXER No. 22	1487	280-281	277571
AXER No. 23	1487	282-283	277572
AXER No. 24	1487	284-285	277573
AXER No. 25	1487	286-287	277574
AXER No. 26	1487	288-289	277575
AXER No. 27	1487	290-291	277576
AXER No. 28	1487	292-293	277577
AXER No. 29	1487	294-295	277578
AXER No. 30	1487	296-297	277579
AXER No. 31	1487	298-299	277580
AXER No. 32	1487	300-301	277581
AXER No. 33	1487	302-303	277582
AXER No. 34	1487	304-305	277583
AXER No. 35	1487	306-307	277584
AXER No. 36	1487	308-309	277585
AXER No. 37	1487	310-311	277586
AXER No. 38	1487	312-313	277587
AXER No. 39	1487	314-315	277588
AXER No. 40	1487	316-317	277589
AXER No. 41	1487	318-319	277590
AXER No. 42	1487	320-321	277591
AXER No. 43	1487	322-323	277592
AXER No. 44	1487	324-325	277593
AXER No. 45	1487	326-327	277594
AXER No. 46	1487	328-329	277595
AXER No. 47	1487	330-331	277596
AXER No. 48	1487	332-333	277597
AXER No. 49	1487	334-335	277598
AXER No. 50	1487	336-337	277599
AXER No. 51	1487	338-339	277600
AXER No. 52	1487	340-341	277601
AXER No. 53	1487	342-343	277602
AXER No. 54	1487	344-345	277603
AXER No. 55	1487	346-347	277604
AXER No. 56	1487	348-349	277605

ARIZONA
STATE OFFICE
PIGEON, ARIZONA

2000 JUL 19 A 10:19

RECEIVED
BUREAU OF
LAND MANAGEMENT

35

EXHIBIT A

Unpatented Mining Claims and Mill Site Claims : Pinal, County, AZ
Pioneer-Mineral Creek-Cochran-Copper Butte-Riverside Mining Districts

<u>Claim</u>	<u>Book or Docket</u>	<u>Page</u>	<u>BLM Serial No.</u>
AXER No. 57	1487	350-351	277606
AXER No. 58	1487	352-353	277607
AXER No. 59	1487	354-355	277608
AXER No. 60	1487	356-357	277609
AXER No. 61	1487	358-359	277610
AXER No. 62	1487	360-361	277611
AXER No. 63	1487	362-363	277612
AXER No. 64	1487	364-365	277613
AXER No. 65	1487	366-367	277614
AXER No. 66	1487	368-369	277615
AXER No. 67	1487	370-371	277616
AXER No. 68	1487	372-373	277617
AXER No. 69	1487	374-375	277618
AXER No. 70	1487	376-377	277619
AXER No. 71	1487	378-379	277620
AXER No. 72	1487	380-381	277621
AXER No. 73	1487	382-383	277622
AXER No. 74	1487	384-385	277623
AXER No. 75	1487	386-387	277624
AXER No. 76	1487	388-389	277625
AXER No. 77	1487	390-391	277626
AXER No. 78	1487	392-393	277627
AXER No. 79	1487	394-395	277628
AXER No. 80	1487	396-397	277629
AXER No. 81	1487	398-399	277630
AXER No. 82	1487	400-401	277631
AXER No. 83	1487	402-403	277632
AXER No. 84	1487	404-405	277633
AXER No. 85	1487	406-407	277634
AXER No. 86	1487	408-409	277635
AXER No. 87	1487	410-411	277636
AXER No. 88	1487	412-413	277637
AXER No. 89	1487	414-415	277638
AXER No. 90	1487	416-417	277639
AXER No. 91	1487	418-419	277640

ARIZONA
STATE OFFICE
PHOENIX, ARIZONA

RECEIVED
BUREAU OF
LAND MANAGEMENT
JUL 19 A 10: 19

18
5/5

EXHIBIT A

Unpatented Mining Claims and Mill Site Claims : Pinal, County, AZ
 Pioneer-Mineral Creek-Cochran-Copper Butte-Riverside Mining Districts

<u>Claim</u>	<u>Book or Docket</u>	<u>Page</u>	<u>BLM Serial No.</u>
AXER No. 92	1487	420-421	277641
AXER No. 93	1487	422-423	277642
AXER No. 94	1487	424-425	277643
AXER No. 95	1487	426-427	277644
AXER No. 96	1487	428-429	277645
AXER No. 97	1487	430-431	277646
AXER No. 98	1487	432-433	277647
AXER No. 99	1487	434-435	277648
AXER No. 100	1487	436-437	277649
AXER No. 101	1487	438-439	277650
AXER No. 102	1487	440-441	277651
AXER No. 103	1487	442-443	277652
AXER No. 104	1487	444-445	277653
AXER No. 105	1487	446-447	277654
AXER No. 106	1487	448-449	277655
AXER No. 107	1487	450-451	277656
AXER No. 108	1487	452-453	277657
AXER No. 109	1487	454-455	277658
AXER No. 110	1487	456-457	277659
AXER No. 111	1487	458-459	277660
AXER No. 112	1487	460-461	277661
AXER No. 113	1487	462-463	277662
AXER No. 114	1487	464-465	277663
AXER No. 115	1487	466-467	277664
AXER No. 116	1487	468-469	277665
AXER No. 117	1487	470-471	277666
AXER No. 118	1487	472-473	277667
AXER No. 119	1487	474-475	277668
AXER No. 120	1487	476-477	277669
AXER No. 121	1487	478-479	277670
AXER No. 122	1487	480-481	277671
AXER No. 123	1487	482-483	277672
AXER No. 124	1487	484-485	277673
AX-A No. 1	1487	178-179	277468

22
 89

ARIZONA
 STATE OFFICE
 PIONEER, ARIZONA

RECEIVED
 BUREAU OF
 LAND MANAGEMENT
 2001 JUL 19 A 10:19

EXHIBIT A

Unpatented Mining Claims and Mill Site Claims : Pinal, County, AZ
Pioneer-Mineral Creek-Cochran-Copper Butte-Riverside Mining Districts

<u>Claim</u>	<u>Book or Docket</u>	<u>Page</u>	<u>BLM Serial No.</u>
AX-A No. 2	1487	180-181	277469
AX-A No. 3	1487	182-183	277470
AX-A No. 4	1487	184-185	277471
AX-A No. 5	1487	186-187	277472
AX-A No. 7	1487	190-191	277474
AX-A No. 31	1487	074-075	277498
AX-A No. 32	1487	076-077	277499
AX-A No. 33	1487	078-079	277500
AX-A No. 34	1487	080-081	277501
AX-A No. 36	1487	084-085	277503
AX-A No. 38	1487	088-089	277505
AX-A No. 40	1487	092-093	277507
AX-A No. 55	1487	122-123	277522
AX-A No. 56	1487	124-125	277523
AX-A No. 57	1487	126-127	277524
AX-A No. 58	1487	128-129	277525
AX-A No. 59	1487	130-131	277526
AX-A No. 60	1487	132-133	277527
AX-A No. 61	1487	134-135	277528
AX-A No. 62	1487	136-137	277529
AX-A No. 63	1487	138-139	277530
AX-A No. 64	1487	140-141	277531
AX-A No. 65	1487	142-143	277532
AX-A No. 66	1487	144-145	277533
AX-A No. 67	1487	146-147	277534
AX-A No. 68	1487	148-149	277535
AX-A No. 69	1487	150-151	277536
AX-A No. 70	1487	152-153	277537
AX-A No. 71	1487	154-155	277538
AX-A No. 73	1487	158-159	277540
AX-A No. 75	1487	162-163	277542
AX-A No. 77	1487	166-167	277544
LOT 5	2080	959-960	333067
C.E. #1	2080	961-962	333068

ARIZONA
STATE OFFICE
PHOENIX, ARIZONA

RECEIVED
BUREAU OF
LAND MANAGEMENT
JUL 19 A 10: 19

34

EXHIBIT A

Unpatented Mining Claims and Mill Site Claims : Pinal, County, AZ
Pioneer-Mineral Creek-Cochran-Copper Butte-Riverside Mining Districts

<u>Claim</u>	<u>Book or Docket</u>	<u>Page</u>	<u>BLM Serial No.</u>
C.E. #2	2080	963-964	333069
C.E. #3	2080	965-966	333070
C.E. #4	2080	967-968	333071
C.E. #5	2080	969-970	333072
Raycon 46	1640	316-317	299654
Raycon 48	1640	320-321	299656
Raycon 50	1640	324-325	299658
Raycon 52	1640	328-329	299660
Raycon 54	1640	332-333	299662
Raycon 56	1640	336-337	299664
Raycon 65	1640	354-355	299673
Raycon 66	1640	356-357	299674
Raycon 67	1640	358-359	299675
Raycon 68	1640	360-361	299676
Raycon 69	1640	362-363	299677
Raycon 70	1640	364-365	299678
Raycon 85	1640	394-395	299693
Raycon 86	1640	396-397	299694
Raycon 87	1640	398-399	299695
Nat No. 1	1075	399-700	138162
Nat No. 2	1075	701-702	138163
Nat No. 3	1075	703-704	138164
Nat No. 4	1075	705-706	138165
Nat No. 5	SW/4 Sec. 23, T3S, R13E		338178
Nat No. 6	SW/4 Sec. 23, T3S, R13E		338179
Nat No. 7	SW/4 Sec. 23, T3S, R13E		338180
Nat No. 8	SW/4 Sec. 23, T3S, R13E		338181
Nat No. 9	SW/4 Sec. 23, T3S, R13E		338182
Nat No. 10	SW/4 Sec. 23, T3S, R13E		338183
Nat No. 11	SW/4 Sec. 23, T3S, R13E		338184
Nat No. 12	SW/4 Sec. 23, T3S, R13E		338185
Nat No. 13	SW/4 Sec. 23, T3S, R13E		338186
Nat No. 14	SW/4 Sec. 23, T3S, R13E		338187

33

ARIZONA
STATE OFFICE
PHOENIX, ARIZONA

2001 JUL 19 A 10:19

RECEIVED
BUREAU OF
LAND MANAGEMENT

EXHIBIT A

Unpatented Mining Claims and Mill Site Claims : Pinal, County, AZ
Pioneer-Mineral Creek-Cochran-Copper Butte-Riverside Mining Districts

<u>Claim</u>	<u>Book or Docket</u>	<u>Page</u>	<u>BLM Serial No.</u>
Nat No. 15	SW/4 Sec. 23, T3S, R13E		338188
Nat No. 16	SW/4 Sec. 23, T3S, R13E		338189
M. Tiger	SW/4 Sec. 1, T4S, R13E		353756

3

RECEIVED
BUREAU OF
LAND MANAGEMENT
2001 JUL 19 A 10:19
ARIZONA
STATE OFFICE
PHOENIX, ARIZONA

United States Department of the Interior
Bureau of Land Management
 BUSINESS & SUPPORT SVCS DIV
 222 N CENTRAL AVE
 PHOENIX, AZ 85004 -2203
 Phone: (602) 417-9200

Receipt	
No:	341391

Transaction #: 359313
Date of Transaction: 07/19/2001

CUSTOMER:	ASARCO BOX 5747 TUCSON, AZ 85703
-----------	--

LINE #	QTY	COMMODITY / SUBJECT / ACTION / PRODUCT	REMARKS	UNIT PRICE	TOTAL
1	1.00	LOCATABLE MINERALS / MINING CLAIMS-NOT NEW-UNADJUD, ONE AUTH NO. ONLY / MINING CLAIM MONEY RECEIVED (455)	MAINT 2002 (139)	- n/a -	\$139,000.00
TOTAL:					\$139,000.00

PAYMENT INFORMATION			
1	AMOUNT:	\$139,000.00	POSTMARKED: 07/18/2001
	TYPE:	CHECK	RECEIVED: 07/19/2001
	CHECK NO:	0155046502	
	NAME:	ASARCO INCORPORATED BOX 5747 TUCSON AZ 85703	

REMARKS
PHONE NO: SEE DOC

CASE SERIAL NUMBER INFORMATION		
TRNS #	LINE #	CASES
359313	1	AMC314545/\$139000.00

This receipt was generated by the automated BLM Collections and Billings System and is a paper representation of a portion of the official electronic record contained therein.

*VERIFIED
9/19/01 pw*

Receipt #: 175425

Lead #: 48023

Amount Received: 2000.00

Date: 8/24/00

Transaction #: 188660

AMC #	Code	\$\$\$\$
48403 - 48404	482	200
48407 - 48412		600
48414 - 48417		400
48419		100
48421 - 48427		700

AMC #	Code	\$\$\$\$

Total: 2000

- 480----POL-----\$5
- 481----NOI-----\$5
- 482----Maint.---\$100
- 396----Trf.-----\$5
- 635----Amd.-----\$5
- 379----Refund

Entered: [Signature] 25 AUG 2000
Date

Verified: [Signature] 8-28-00
Date

Sent to Accounts: 8-28-00
Date

Earned by Accounts: _____
Date

MAINTENANCE FEE PAYMENT Sept. 01, 2000

\$100.00 MAINTENANCE FEE PAYMENT DUE ON OR BEFORE AUGUST 31, 19
IN LIEU OF ASSESSMENT WORK FOR THE UPCOMING ASSESSMENT
YEAR BEGINNING SEPTEMBER 1 OF THE YEAR NOTED ABOVE.

BUREAU OF LAND MANAGEMENT
ARIZONA STATE OFFICE
222 NORTH CENTRAL AVENUE
PHOENIX, AZ 85004-2003

COUNT: 20 \$ 2000.00 INT: ke
FOR OFFICIAL USE ONLY

THE CLAIMS ARE SITUATED IN GILA COUNTY, ARIZONA.

BLM SERIAL NUMBERS NAMES OF CLAIMS OR SITES
A MC _____ THRU A MC _____
COUNTY BOOK/DOCKET _____, PAGE(S) OR FEE NO(S) _____
A MC _____ THRU A MC _____
COUNTY BOOK/DOCKET _____, PAGE(S) OR FEE NO(S) _____

(OR) IF NOT CONSECUTIVE NUMBERS LIST SEPARATELY BELOW:

BLM SERIAL NUMBERS	NAME OF CLAIMS/SITES	BOOK/DOCKET & PAGE OR FEE NUMBER	
		BK PG	BK PG
A MC <u>48403</u>	<u>79 No 4</u>	<u>48 164</u>	
A MC <u>48404</u>	<u>ALABAMA</u>	<u>8 603</u>	<u>48 143</u>
A MC <u>48407</u>	<u>CAVE</u>	<u>9 319</u>	<u>48 146</u>
A MC <u>48408</u>	<u>DELAWARE</u>	<u>16 55</u>	<u>48 147</u>
A MC <u>48409</u>	<u>EMMA</u>	<u>9 321</u>	<u>48 148</u>
A MC <u>48410</u>	<u>FLORA</u>	<u>8 448</u>	<u>48 149</u>
A MC <u>48411</u>	<u>GREAT NORTH</u>	<u>8 473</u>	<u>48 150</u>
A MC <u>48412</u>	<u>GRAND VIEW</u>	<u>8 449</u>	<u>48 151</u>
A MC <u>48414</u>	<u>LIZZIE</u>	<u>8 430</u>	<u>48 154</u>
A MC <u>48415</u>	<u>IRON CAP</u>	<u>9 322</u>	<u>48 153</u>
A MC _____	<u>(cont'd on pg 2)</u>		
A MC _____			

CLAIMANT'S NAME: 79 MINERALS L.L.C. Alt. Scott Lewis
5640 N GHIFFAN TRL. Tucson
ADDRESS: 6403 S. CLARK CITY: TEMPE STATE: ARIZ

PHONE: (480) 870-3067 520 577-2069
 CHECK HERE IF THIS IS A CHANGE OF ADDRESS

SIGNATURE: _____
TO RECORD WITH THE COUNTY, ONE CLAIMANT OR THE AGENT MUST SIGN

LIST ALL ADDITIONAL OWNERS ON REVERSE SIDE OF THIS FORM

FOR OFFICIAL USE ONLY
ENTERED INTO COMPUTER? 5 AUG 2000
DATE INITIALS VERIFIED

TIME STAMP
2000 AUG 24 10:47
RECEIVED
BLM, ARIZONA STATE OFFICE

43 CFR 3833.0-5(e) (August 30, 1994) REQUIRES THAT THE NAMES OF ALL OF THE OWNERS AND THEIR CURRENT ADDRESSES SHALL BE IDENTIFIED ON ALL INSTRUMENTS REQUIRED TO BE RECORDED OR FILED BY THE REGULATIONS, 43 CFR SUBPART 3833.

CLAIMANT'S NAME: _____
ADDRESS: _____ CITY: _____ STATE: _____
 CHECK HERE IF THIS PHONE: () _____ ZIP: _____ IS
CHANGE OF ADDRESS

CLAIMANT'S NAME: _____
ADDRESS: _____ CITY: _____ STATE: _____
 CHECK HERE IF THIS PHONE: () _____ ZIP: _____ IS
CHANGE OF ADDRESS

CLAIMANT'S NAME: _____
ADDRESS: _____ CITY: _____ STATE: _____
 CHECK HERE IF THIS PHONE: () _____ ZIP: _____ IS
CHANGE OF ADDRESS

CLAIMANT'S NAME: _____
ADDRESS: _____ CITY: _____ STATE: _____
 CHECK HERE IF THIS PHONE: () _____ ZIP: _____ IS
CHANGE OF ADDRESS

CLAIMANT'S NAME: _____
ADDRESS: _____ CITY: _____ STATE: _____
 CHECK HERE IF THIS PHONE: () _____ ZIP: _____ IS
CHANGE OF ADDRESS

CLAIMANT'S NAME: _____
ADDRESS: _____ CITY: _____ STATE: _____
 CHECK HERE IF THIS PHONE: () _____ ZIP: _____ IS
CHANGE OF ADDRESS

CLAIMANT'S NAME: _____
ADDRESS: _____ CITY: _____ STATE: _____
 CHECK HERE IF THIS PHONE: () _____ ZIP: _____ IS
CHANGE OF ADDRESS

CLAIMANT'S NAME: _____
ADDRESS: _____ CITY: _____ STATE: _____
 CHECK HERE IF THIS PHONE: () _____ ZIP: _____ IS
CHANGE OF ADDRESS

United States Department of the Interior
Bureau of Land Management
 BUSINESS & SUPPORT SVCS DIV
 222 N CENTRAL AVE
 PHOENIX, AZ 85004 -2203
 Phone: (602) 417-9200

Receipt	
No:	175425

Transaction #: 188660
Date of Transaction: 08/24/2000

LINE #	QTY	COMMODITY / SUBJECT / ACTION / PRODUCT	REMARKS	UNIT PRICE	TOTAL
1	1	LOCATABLE MINERALS / MINING CLAIMS-ACCOUNTS/UNADJUDICATED / MINING CLAIM MONEY RECEIVED (455)	MAINT 2001(20)	- n/a -	\$2,000.00
TOTAL:					\$2,000.00

PAYMENT INFORMATION			
1	AMOUNT:	\$2,000.00	POSTMARKED: N/A
	TYPE:	CHECK	RECEIVED: 08/24/2000
	CHECK NO:	3183	
	NAME:	SONORA REDMAC,LTD. 5640 N. CHIEFTAN TRL. TUCSON AZ 85750	

REMARKS

CASE SERIAL NUMBER INFORMATION		
TRNS #	LINE #	CASES
188660	1	AMC48403

This receipt was generated by the automated BLM Collections and Billings System and is a paper representation of a portion of the official electronic record contained therein.

EXHIBIT A

Unpatented Mining Claims : Banner Mining District : Gila, County, AZ

<u>Claim</u>	<u>Book or Docket</u>	<u>Page</u>	<u>BLM Serial No.</u>
Steamboat 1	829	934-36	314545
Steamboat 2	829	937-39	314546
Steamboat 3	829	940-42	314547
Steamboat 4	829	943-45	314548
Steamboat 5	829	946-48	314549
Steamboat 6	829	949-51	314550
Steamboat 7	829	952-54	314551
Steamboat 8	829	955-57	314552
Steamboat 9	829	958-60	314553
Steamboat 10	829	961-63	314554
Steamboat 11	829	964-66	314555
Steamboat 12	829	967-69	314556
Steamboat 13	829	970-72	314557
Steamboat 14	829	973-75	314558
Steamboat 15	829	976-78	314559
Steamboat 16	829	979-81	314560
Steamboat 17	829	982-84	314561
Steamboat 18	829	985-87	314562
Steamboat 19	829	988-90	314563
Steamboat 20	829	991-93	314564
Steamboat 21	829	994-96	314565
Steamboat 22	829	997-99	314566
Steamboat 23	829	1000-02	314567
Steamboat 24	830	1001-03	314568
Steamboat 25	830	1004-06	314569
Steamboat 26	830	1007-09	314570
Steamboat 34	830	31-33	314578
Steamboat 35	830	54-56	314579
Steamboat 36	830	37-39	314580
Steamboat 37	830	40-42	314581
Steamboat 38	830	43-45	314582
Steamboat 39	830	46-48	314583
Steamboat 40	830	49-51	314584
Steamboat 41	830	52-54	314585
Steamboat 42	830	55-57	314586
Steamboat 43	830	58-60	314587

26

ENTERED INTO COMPUTER **VERIFIED**
45 7/13/00 7/12/00

STATE OF ARIZONA
DEPARTMENT OF LAND AND WATER
BUREAU OF LAND MANAGEMENT

JUL 10 9 13 AM '00

RECEIVED
BUREAU OF
LAND MANAGEMENT

EXHIBIT A

Unpatented Mining Claims : Banner Mining District : Gila, County, AZ

<u>Claim</u>	<u>Book or Docket</u>	<u>Page</u>	<u>BLM Serial No.</u>
Steamboat 44	830	61-63	314588
Steamboat 45	830	64-66	314589
Steamboat 46	830	67-69	314590
Steamboat 47	830	70-72	314591
Steamboat 48	830	73-75	314592
Steamboat 49	830	76-78	314593
Steamboat 50	830	79-81	314594
Steamboat 51	830	82-84	314595
Steamboat 52	830	85-87	314596
Steamboat 53	830	88-90	314597
Steamboat 54	830	91-93	314598
Steamboat 55	830	94-96	314599
Steamboat 56	830	97-99	314600
Steamboat 57	830	100-02	314601
Steamboat 58	830	103-05	314602
Steamboat 59	830	106-08	314603
Steamboat 60	830	109-111	314604
Steamboat 61	830	112-14	314605
Steamboat 62	830	115-17	314606
Steamboat 63	830	118-20	314607
Steamboat 64	830	121-23	314608
Steamboat 65	830	124-26	314609
Steamboat 66	830	127-29	314610
Steamboat 67	830	130-32	314611
Steamboat 68	830	133-35	314612
Steamboat 69	830	136-38	314613

Chilito No. 1	47, Mines	577	66991
Amended	225	136	
Chilito No. 2	47, Mines	580	66992
Amended	225	137	
Cobre Verde No. 8	41, Mines	464	66993
(Chilito No. 3)	42, Mines	244	
Amended	224	334	

ENTERED INTO COMPUTER

88 7/13/00

VERIFIED
7/17/00 *sc*

ARIZONA
STATE OFFICE
PROJECT NUMBER

JUL 10 9 13 AM '00

RECEIVED
BUREAU OF
LAND MANAGEMENT

EXHIBIT A

Unpatented Mining Claims : Banner Mining District : Gila, County, AZ

<u>Claim</u>	<u>Book or Docket</u>	<u>Page</u>	<u>BLM Serial No.</u>
Amended	225	138	
Chilito No. 4	47, Mines	578	66994
Amended	225	139	
Chilito No. 41	225	170	66995
Steamboat 27	830	10-12	314571
Steamboat 28	830	13-15	314572
Steamboat 29	830	16-18	314573
Steamboat 30	830	19-21	314574
Steamboat 31	830	22-24	314575
Steamboat 32	830	25-27	314576
Steamboat 33	830	28-30	314577

Porphyry	48	158	48401
Quartzite	48	158	48402
Black Copper	8	454	48405
Amended	48	144	
Blue Copper	8	454	48406
Amended	48	145	
Keystone	8	512	48413
Amended	48	152	
North Star	8	429	48418
Amended	48	157	
Senator	8	455	48420
Amended	48	160	
Tip Top	16	118	48428
Amended	48	166	
Chilito No. 6	47, Mines	581	66996
Amended	42, Mines		
Amended	225	140	
Chilito No. 7	47, Mines	582	66997
Amended	42, Mines		
Amended	225	141	
Chilito No. 8	47, Mines	583	66998
Amended	225	142	
Copper Glance No. 1	41, Mines	464	66999

ENTERED INTO COMPUTER

SB 7/13/00

VERIFIED
7/17/00 sk

RECEIVED
BUREAU OF
LAND MANAGEMENT
PHOENIX, ARIZONA

JUL 10 9 14 AM '00

EXHIBIT A

Unpatented Mining Claims : Banner Mining District : Gila, County, AZ

<u>Claim</u>	<u>Book or Docket</u>	<u>Page</u>	<u>BLM Serial No.</u>
(Chilito 12)			
Amended	42, Mines	246	
Amended	225	145	
Copper Glance No. 2	41, Mines	465	67000
(Chilito 13)			
Amended	42, Mines	247	
Amended	225	146	
Two Bridges	47, Mines	559	67001
(Chilito 14)			
Amended	42, Mines	248	
Amended	225	147	
Evener	47, Mines	560	67002
(Chilito 15)			
Amended	42, Mines	249	
Amended	225	148	
Copper Glance No. 7	41, Mines	466	67003
(Chilito 19)			
Amended	42, Mines	250	
Amended	225	149	
Chilena No. 3	47, Mines	556	67004
(Chilito 29)			
Amended	42, Mines	260	
Amended	225	159	
Chilena No. 4	47, Mines	557	67005
(Chilito 30)			
Amended	42, Mines	261	
Amended	225	160	
Chilena No. 5	47, Mines	558	67006
(Chilito 32)			
Amended	42, Mines	262	
Amended	225	161	
Chilena No. 2	47, Mines	555	67007
(Chilito 33)			
Amended	42, Mines	263	
Amended	225	162	

RECEIVED
STATE OFFICE
PROPERTY DIVISION

JUL 10 9 14 AM '00

RECEIVED
BUREAU OF
LAND MANAGEMENT

ENTERED INTO COMPUTER
JD 7/13/00

VERIFIED
7/17/00

EXHIBIT A

Unpatented Mining Claims : Banner Mining District : Gila, County, AZ

<u>Claim</u>	<u>Book or Docket</u>	<u>Page</u>	<u>BLM Serial No.</u>
Chilito No. 42	238	465	67008
Ethel	41, Mines	12	67009
Spring	47, Mines	121	67010
Drusilla	47, Mines	93	67011
Fanny	47, Mines	94	67012

Black Eagle No. 1	49, Mines	550	67014
Black Eagle No. 2	49, Mines	550	67015
Black Eagle No. 3	49, Mines	551	67016
Black Eagle No. 4	49, Mines	551	67017
Black Eagle No. 5	49, Mines	551	67018
Black Eagle No. 6	49, Mines	552	67019
Fraction No. 6	160	511	67020
Amended	226	538	
Amended	250	456	
Chilito No. 9	47, Mines	586	67013
Amended	224	335	
Amended	225	143	

Dick No. 17	62	354	67021
Dick No. 18	62	355	67022
Dick No. 19	62	356	67023
Dick No. 20	62	357	67024

STATE OF ARIZONA
BUREAU OF LAND MANAGEMENT
PROJECT # 00000000

JUL 10 9 14 AM '00

RECEIVED
BUREAU OF
LAND MANAGEMENT

ENTERED INTO COMPUTER

88 7/13/00

VERIFIED
7/17/00

**United States Department of the Interior
Bureau of Land Management**
BUSINESS & SUPPORT SVCS DIV
222 N CENTRAL AVE
PHOENIX, AZ 85004 -2203
Phone: (602) 417-9200

Receipt	
No.	149821

Transaction #: 162433					
Date of Transaction: 07/10/2000					
CUSTOMER:		ASARCO BOX 5747 TUCSON,AZ 85703			
LINE #	QTY	COMMODITY / SUBJECT / ACTION / PRODUCT	REMARKS	UNIT PRICE	TOTAL
1	1	LOCATABLE MINERALS / MINING CLAIMS-ACCOUNTS/UNADJUDICATED / MINING CLAIM MONEY RECEIVED (455)	MAINT 2001 (111)	- n/a -	\$11,100.00
TOTAL:					\$11,100.00

PAYMENT INFORMATION					
1	AMOUNT:	\$11,100.00	POSTMARKED:	07/07/2000	
	TYPE:	CHECK	RECEIVED:	07/10/2000	
	CHECK NO:	55021262			
	NAME:	ASARCO INC. BOX 5747 TUCSON AZ 85703			

REMARKS

CASE SERIAL NUMBER INFORMATION		
TRNS #	LINE #	CASES
162433	1	AMC314545

This receipt was generated by the automated BLM Collections and Billings System and is a paper representation of a portion of the official electronic record contained therein.



**CYPRUS AMAX
MINERALS COMPANY**

Cyprus Amax Minerals Company
9100 East Mineral Circle
Post Office Box 3299
Englewood, Colorado 80155-3299
(303) 643-5000

325261
97784
24349
312258

CERTIFIED MAIL
July 30, 1999

US DEPT OF THE INTERIOR
BUREAU OF LAND MANAGEMENT
222 NORTH CENTRAL AVENUE
PHOENIX, ARIZONA 85004-2203

330826 308180 50970
39092 327648 49212
131760 48023 52012
265777 35792
309608 294702
293003 294310
309011 333428
299053

Aug 2 10 52 AM '99

RE: Maintenance Fees for Unpatented Mining Claims
CYPRUS MIAMI MINING CORPORATION

Dear Sir or Madam:

Pursuant to 43 CFR S 3833.1-5, as amended, CYPRUS MIAMI MINING CORPORATION desires to retain and maintain the 1,181 unpatented lode mining claims and mill sites which are listed on the attached Exhibit A. Also, enclosed is CYPRUS MIAMI MINING CORPORATION's check for \$118,100.00 (\$ 100.00 per claim) as payment of the required maintenance fees to retain and maintain the claims through the period ending 12:00 o'clock noon on September 1, 2000.

Please acknowledge receipt of this notice and payment by signing below and return one (1) copy of this letter, together with a date and time stamped copy of Exhibit A, to my attention, care of Land Administration, 253S, at the above letterhead address.

Should you need to contact me please call 303-643-5315. Thank you.

Sincerely,

ALICE EVANS
Land Administrator

Enclosures
File Copy: MIA-900-0001-0000

Received and acknowledged this 2 day of August 1999.
By: Courtney Davidson
Title: Acct Tech

EXHIBIT "A"

Attached to and made a part of that certain Letter dated the 30 day of July, 1999, covering the following described unpatented mining claims and mill sites located in the Counties of Gila and Pinal, State of Arizona, to-wit:

NAME OF CLAIM	ORIGINAL RECORDATION		AMENDED RECORDATION		BLM SERIAL NO.	
	BOOK	PAGE	BOOK	PAGE	SERIAL	NO.
HERB MILL SITE 12	301	796			A MC	51294
HERB MILL SITE 14	301	798			A MC	51295
JOAN MILL SITE 25	288	737	291	81	A MC	51319
JOAN MILL SITE 34	288	746	637	799	A MC	51320
JOAN MILL SITE 42	288	754	637	802	A MC	51321
JOAN MILL SITE 43	288	755	637	805	A MC	51322
JOAN MILL SITE 48	288	760	637	808	A MC	51323
JOAN MILL SITE 49	288	761	637	811	A MC	51324
JOAN MILL SITE 53	288	765	637	814	A MC	51325
JOAN MILL SITE 54	288	766	637	817	A MC	51326
IL 81	216	449			A MC	49312
IL 82	216	450			A MC	49313
IL 92	216	520			A MC	49318
IL 94	216	522			A MC	49320
IL 103	216	531			A MC	49329
IL 110	216	538			A MC	49334
IL 111	216	539			A MC	49335
IL 112	216	540			A MC	49336
IL 113	216	541			A MC	49337
IL 114	216	542			A MC	49338
IL 115	216	544			A MC	49339
IL 116	216	544			A MC	49340
IL 117	216	545			A MC	49341
IL 118	216	546			A MC	49342
IL 119	216	547			A MC	49343
IL 120	216	550			A MC	49344
IL 121	216	551	305	422	A MC	49345
IL 122	216	552			A MC	49346
IL 123	216	553	305	421	A MC	49347
IL 124	216	554			A MC	49348
IL 125	216	555			A MC	49349
IL 126	216	556			A MC	49350
IL 127	216	557			A MC	49351
IL 128	216	558			A MC	49352
IL 129	216	559			A MC	49353
IL 130	216	560			A MC	49354
IL 131	216	561			A MC	49355
IL 132	216	562			A MC	49356

ENTERED INTO COMPUTER

AUG 12 1999

VERIFIED

510

EXHIBIT "A" (Continued)

NAME OF CLAIM	ORIGINAL RECORDATION		AMENDED RECORDATION		BLM	
	BOOK	PAGE	BOOK	PAGE	SERIAL	NO.
IL 133	216	563			A MC	49357
IL 134	216	564			A MC	49358
IL 135	216	565			A MC	49359
IL 136	216	566			A MC	49360
IL 137	216	567			A MC	49361
IL 138	216	568			A MC	49362
IL 139	216	569			A MC	49363
IL 143	216	573	305	420	A MC	49364
IL 144	216	574	305	419	A MC	49365
IL 145	216	575	305	418	A MC	49366
IL 146	216	576			A MC	49367
IL 147	216	577			A MC	49368
IL 154	216	583			A MC	49375
IL 156	216	585			A MC	49377
IL 158	216	587			A MC	49379
IL 159	216	588			A MC	49380
IL 160	216	589			A MC	49381
IL 162	216	591			A MC	49383
IL 168	216	597	305	417	A MC	49385
IL 200	216	548			A MC	49409
IL 201	216	549			A MC	49410
IL 202	230	605			A MC	49411
IL 203	230	606			A MC	49412
IL 204	230	607			A MC	49413
IL 205	230	608			A MC	49414
IL 206	230	609			A MC	49415
IL 207	230	610			A MC	49416
IL 208	230	611			A MC	49417
IL 209	230	612			A MC	49418
IL 210	230	613			A MC	49419
IL 211	230	614			A MC	49420
IL 212	230	615			A MC	49421
IL 213	230	616			A MC	49422
IL 214	230	617			A MC	49423
IL 215	230	618			A MC	49424
IL 216	230	619			A MC	49425
IL 217	230	620			A MC	49426
IL 218	230	621			A MC	49427
IL 219	230	622			A MC	49428
IL 304	299	216			A MC	49429
IL 305	299	217			A MC	49430
IL 306	299	218			A MC	49431

ENTERED INTO COMPUTER
AUG 12 1999

VERIFIED

80

EXHIBIT "A" (Continued)

NAME OF CLAIM	ORIGINAL RECORDATION		AMENDED RECORDATION		BLM	
	BOOK	PAGE	BOOK	PAGE	SERIAL	NO.
IL 307	299	219			A MC	49432
IL 308	299	220			A MC	49433
IL 309	299	221			A MC	49434/
IL 311	305	415			A MC	49436/
IL 312	305	416			A MC	49437
IL 313	308	973			A MC	49438/
CONCHO NO. 3	35	172	211	71	A MC	52184/
CONCHO NO. 4	35	173	211	73	A MC	52185/
BLUEBIRD	46	580			A MC	52188/
SUNSHINE	48	8			A MC	52189
BUSY BEE	48	287	301	927	A MC	52190/
ROSCOE #3	69	76			A MC	52192
ROSCOE #9	69	425			A MC	52194/
CLAY NO. 3	176	103	301	929	A MC	52195/
CLAY NO. 5	176	105	299	163	A MC	52197/
CLAY NO. 6	201	571			A MC	52198/
CLAY 10	205	358			A MC	52202/
CLAY 11	205	359			A MC	52203
CLAY 12	205	360			A MC	52204
CLAY 13	205	613			A MC	52205
CLAY 14	205	614			A MC	52206
CLAY 15	205	615			A MC	52207
CLAY 16	205	616	299	165	A MC	52208
CLAY 17	205	617			A MC	52209
CLAY 18	205	618			A MC	52210/
MILLY	192	286			A MC	52212
ROBBY	192	289			A MC	52215
JANET	192	291			A MC	52217
ROSCOE 10	207	85			A MC	52220/
ROSCOE 11	205	355			A MC	52221
ROSCOE 12	205	356			A MC	52222
ROSCOE 13	205	357			A MC	52223
ROSCOE 14	206	455	208	201	A MC	52224/
BOSCOE 1	207	76			A MC	52226/
BOSCOE 2	207	77			A MC	52227
BOSCOE 3	205	351	207	78	A MC	52228
BOSCOE 4	207	79			A MC	52229
BOSCOE 5	205	353			A MC	52230
BOSCOE 6	207	80			A MC	52231
BOSCOE 7	207	81			A MC	52232
BOSCOE 8	207	82			A MC	52233
BOSCOE 9	207	83			A MC	52234

ENTERED INTO COMPUTER
AUG 12 1989

66, ... -E ... 8 897

VERIFIED

SM

EXHIBIT "A" (Continued)

NAME OF CLAIM	ORIGINAL RECORDATION		AMENDED RECORDATION		BLM	
	BOOK	PAGE	BOOK	PAGE	SERIAL	NO.
BOSCOE 10	207	84	208	200	A MC	52235
BOSCOE 24	207	106			A MC	52236
BOSCOE 25	208	202			A MC	52237
ROBBY ANNEX	207	86			A MC	52238
SUNSHINE ANNEX	207	87			A MC	52239
MILLY ANNEX	207	88			A MC	52240
LADY BIRD VISTA 1	224	450	757	305	A MC	52241
STANDARD NO. 15	227	483			A MC	52242
BILL SHAFT NO. 3	37	562	76	60	A MC	52246
BILL SHAFT NO. 4	37	563	76	61	A MC	52247
BILL SHAFT NO. 5	37	564	76	62	A MC	52248
AUGUST MINE FRACTION	757	303			A MC	293003
CMC-OX 001	793	262			A MC	303011
CMC-OX 002	793	265			A MC	303012
CMC-OX 003	793	268			A MC	303013
CMC-OX 004	793	271			A MC	303014
CMC-OX 005	793	274			A MC	303015
CMC-OX 006	793	277			A MC	303016
CMC-OX 007	793	280			A MC	303017
CMC-OX 008	793	283			A MC	303018
CMC-OX 009	793	286			A MC	303019
CMC-OX 010	823	821	95-660969		A MC	312258
CMC-OX 011	823	824	95-660970		A MC	312259
CMC-OX 012	823	827	95-660971		A MC	312260
CMC-OX 013	823	830	95-660972		A MC	312261
CMC-OX 014	823	833	95-660973		A MC	312262
VIEW	449	264	555	804	A MC	24349
LAKEVIEW	449	263	555	798	A MC	24350
OVERLOOK	449	262	555	801	A MC	24351
WEBSTER 1	320	548			A MC	49577
WEBSTER 2	320	550			A MC	49578
WEBSTER 3	320	552			A MC	49579
WEBSTER 4	320	554			A MC	49580
WEBSTER 5	320	556			A MC	49581
WEBSTER 6	320	558			A MC	49582
WEBSTER 7	320	560			A MC	49583
WEBSTER 8	320	562			A MC	49584
WEBSTER 9	320	564			A MC	49585
WEBSTER 10	320	566			A MC	49586
WEBSTER 11	320	568			A MC	49587
WEBSTER 12	320	570			A MC	49588
WEBSTER 13	320	572			A MC	49589

ENTERED INTO COMPUTER

AUG 12 1995

66 SEP 20 1995

VERIFIED
310

EXHIBIT "A" (Continued)

NAME OF CLAIM	ORIGINAL RECORDATION		AMENDED RECORDATION		BLM	
	BOOK	PAGE	BOOK	PAGE	SERIAL	NO.
WEBSTER 14	320	574			A MC	49590
WEBSTER 15	320	576			A MC	49591
WEBSTER 16	320	578			A MC	49592
WEBSTER 17	320	580			A MC	49593
WEBSTER 18	320	582			A MC	49594
WEBSTER 19	320	584			A MC	49595
WEBSTER 20	320	586			A MC	49596
WEBSTER 21	320	588			A MC	49597
WEBSTER 22	320	590			A MC	49598
WEBSTER 23	320	592			A MC	49599
WEBSTER 24	320	594			A MC	49600
WEBSTER 25	320	596			A MC	49601
WEBSTER 26	320	598			A MC	49602
WEBSTER 27	320	600			A MC	49603
WEBSTER 28	320	602			A MC	49604
WEBSTER 29	320	604			A MC	49605
WEBSTER 30	320	606			A MC	49606
WEBSTER 31	320	608			A MC	49607
WEBSTER 32	320	610			A MC	49608
WEBSTER 33	320	612			A MC	49609
WEBSTER 34	320	614			A MC	49610
WEBSTER 35	320	616			A MC	49611
WEBSTER 36	320	618			A MC	49612
WEBSTER 37	320	620			A MC	49613
WEBSTER 38	320	622			A MC	49614
WEBSTER 39	320	624			A MC	49615
WEBSTER 40	320	626			A MC	49616
WEBSTER 41	320	628			A MC	49617
WEBSTER 42	320	630			A MC	49618
WEBSTER 43	320	632			A MC	49619
WEBSTER 44	320	634			A MC	49620
WEBSTER 45	320	636			A MC	49621
WEBSTER 46	320	638			A MC	49622
WEBSTER 47	323	813			A MC	49623
WEBSTER 48	323	814			A MC	49624
LUCHILLA	22	76	75	164	A MC	52103
LUCHILLA NO. 2	18	56	75	163	A MC	52104
LUCHILLA FRACTION	38	624	42	167	A MC	52106
RAVEN	22	77	82	150	A MC	52107
MANZANITA NO. 2	17	85	75	162	A MC	52108
MANZANITA NO. 3	18	17	82	148	A MC	52109
I.C.	36	548	75	161	A MC	52110

ENTERED INTO COMPUTER

AUG 12 1988

VERIFIED
8/12

EXHIBIT "A" (Continued)

NAME OF CLAIM	ORIGINAL RECORDATION		AMENDED RECORDATION		BLM	
	BOOK	PAGE	BOOK	PAGE	SERIAL	NO.
BLACK EAGLE NO. 1	48	169	82	149	A MC	52114
F.C. NO. 5	494	457			A MC	97788
F.C. NO. 6	494	459			A MC	97789
F.C. NO. 7	494	461			A MC	97790
F.C. NO. 8	494	463			A MC	97791
F.C. NO. 9	494	465			A MC	97792
F.C. NO. 10	494	467			A MC	97793
CCWC-1	779	948			A MC	299053
CCWC-2	779	950			A MC	299054
CCWC-3	779	952			A MC	299055
CCWC-4	779	955			A MC	299056
CCWC-5	779	958			A MC	299057
CCWC-6	779	961			A MC	299058
CCWC-7	779	964			A MC	299059
CCWC-8	779	967			A MC	299060
CCWC-9	779	970			A MC	299061
CCWC-10	779	973			A MC	299062
CCWC-11	779	976			A MC	299063
CCWC-12	779	979			A MC	299064
CCWC-13	779	982			A MC	299065
CCWC-14	779	985			A MC	299066
CCWC-15	779	988			A MC	299067
CCWC-16	779	991			A MC	299068
CCWC-17	779	993			A MC	299069
CCWC-18	779	996			A MC	299070
CCWC-19	779	999			A MC	299071
CCWC-20	780	01			A MC	299072
RALSTON 15	337	61			A MC	49476
RALSTON 16	337	63			A MC	49477
RALSTON 25	337	81			A MC	49486
RALSTON 26	337	83			A MC	49487
RALSTON 27	337				A MC	49488
RALSTON 28	337	87			A MC	49489
RALSTON 29	337	89			A MC	49490
RALSTON 30	337	91			A MC	49491
RALSTON 31	337	845			A MC	49492
RALSTON 37	337	857			A MC	49498
RALSTON 38	337	859			A MC	49499
RALSTON 39	337	861			A MC	49500
RALSTON 40	337	863			A MC	49501
RALSTON 50	337	883			A MC	49511
RALSTON 51	337	885			A MC	49512

ENTERED INTO COMPUTER

AUG 22 1999

66. 47 02 01 3 007

VERIFIED

SB

EXHIBIT "A" (Continued)

NAME OF CLAIM	ORIGINAL RECORDATION		AMENDED RECORDATION		BLM	
	BOOK	PAGE	BOOK	PAGE	SERIAL	NO.
RALSTON 52	337	887			A MC	49513
RALSTON 63	337	909			A MC	49524
RALSTON 64	337	911			A MC	49525
RALSTON 65	337	913			A MC	49526
RALSTON 74	337	931			A MC	49535
RALSTON 75	337	933			A MC	49536
RALSTON 76	337	935			A MC	49537
RALSTON 77	337	937			A MC	49538
RALSTON 78	337	939			A MC	49539
RALSTON 81	337	945			A MC	49542
RALSTON 82	337	947			A MC	49543
RALSTON 83	337	949			A MC	49544
COPPER DOOAR NO. 2	39	232	261	433	A MC	52086
DIVIDE #2	36	522	261	437	A MC	52088
DIVIDE #3	36	523	261	439	A MC	52089
DIVIDE #4	36	524	261	441	A MC	52090
DIVIDE #5	36	525	261	443	A MC	52091
DIVIDE #6	36	526	261	445	A MC	52092
DIVIDE #7	36	527	261	447	A MC	52093
DIVIDE #8	36	528	261	449	A MC	52094
DIVIDE #9	36	529	261	451	A MC	52095
DIVIDE #10	36	530	261	453	A MC	52096
DIVIDE #11	36	564	261	455	A MC	52097
B.C. 2	212	370			A MC	52099
B.C. 3	212	371			A MC	52100
B.C. 4	212	372			A MC	52101
LUCHILLA NO. 3	48	236	76	307	A MC	52105
I.C. #2	47	438			A MC	52111
GOLD COIN NO. 2	46	470	82	152	A MC	52112
GOLD COIN NO. 4	48	187	82	151	A MC	52113
GOLD BAR NO. 1	48	446			A MC	52115
GOLD BAR #2	48	446			A MC	52116
WARRIOR EXTENCTION #7	36	579	268	590	A MC	52118
RALSTON 2	261	458			A MC	52120
RALSTON 3	261	459			A MC	52121
RALSTON 4	261	460			A MC	52122
RALSTON 5	261	461			A MC	52123
RALSTON 6	261	462			A MC	52124
RALSTON 7	261	463			A MC	52125
RALSTON 8	261	464			A MC	52126
HOOPES #3	2	232	295	546	A MC	52173
HOOPES #4	2	233	295	548	A MC	52174

ENTERED INTO COMPUTER
AUG 12 1999

VERIFIED

SB

EXHIBIT "A" (Continued)

NAME OF CLAIM	ORIGINAL RECORDATION		AMENDED RECORDATION		BLM	
	BOOK	PAGE	BOOK	PAGE	SERIAL	NO.
HOOPES #5	2	234	295	550	A MC	52175
HOOPES #6	2	235	295	552	A MC	52176
PINK LIMESTONE #1	170	534	295	537	A MC	52177
PINK LIMESTONE #2	170	535	295	539	A MC	52178
PINK LIMESTONE 3	295	541			A MC	52179
PINK LIMESTONE 4	295	542			A MC	52180
PINK LIMESTONE 5	295	543			A MC	52181
PINK LIMESTONE 6	295	544			A MC	52182
PINK LIMESTONE 7	295	545			A MC	52183
MGO #ONE	170	532			A MC	52259
MGO #2	170	533			A MC	52260
MGO 3	295	554			A MC	52261
MGO 4	295	555			A MC	52262
MGO 5	314	487			A MC	52263
HOOPES PLACER NO. 2	190	347			A MC	52264
MGO #6	818	671			A MC	309608
G E 1	214	466	558	577	A MC	52072
G E 2	214	467	558	580	A MC	52073
G E 3	214	468	558	583	A MC	52074
G E 4	214	469	558	586	A MC	52075
G E 5	214	470	558	589	A MC	52076
G E 6	214	471	558	592	A MC	52077
G E 7	214	472	558	595	A MC	52078
G E 8	214	473	558	598	A MC	52079
G E 9	214	474	558	601	A MC	52080
G E 10	214	475	558	604	A MC	52081
G E 11	214	476			A MC	52082
G E 12	214	477			A MC	52083
G E 13	214	478			A MC	52084
RESCUE MILL	270	576			A MC	48129
VALLEY FORGE	6	401			A MC	48108
MIKADO	10	469			A MC	48109
K.C.	6	400	248	590	A MC	48116
CZAR	10	470	248	594	A MC	48117
FOR 3	209	234	255	593	A MC	48121
QUARTZ SITE NO. 6 (A)	466	186			A MC	35797
QUARTZ SITE NO. 7 (A)	466	185			A MC	35798
QUARTZ SITE NO. 8 (A)	466	184			A MC	35799
QUARTZ SITE #25 (A)	466	220			A MC	35817
QUARTZ SITE #26 (A)	466	221			A MC	35818
QUARTZ SITE #27 (A)	466	166			A MC	35819
HARDROCK NO. 1 (A)	466	200			A MC	35822

88. 11 28 11 7 307
 ENTERED INTO COMPUTER

AUG 12 1989

VERIFIED

88

EXHIBIT "A" (Continued)

NAME OF CLAIM	ORIGINAL RECORDATION		AMENDED RECORDATION		BLM	
	BOOK	PAGE	BOOK	PAGE	SERIAL	NO.
HARDROCK NO. 2 (A)	466	193			A MC	35823
MOONLIGHT (A)	466	196			A MC	35826
BLACK OAK (A)	466	199			A MC	35827
BLACK OAK NO. 2 (A)	466	198			A MC	35828
BLACK OAK NO. 3 (A)	466	197			A MC	35829
PINTO COPPER FRACTION (A)	466	204			A MC	35837
PINTO COPPER NO. 1 (A)	466	210			A MC	35838
PINTO COPPER NO. 2 (A)	466	211			A MC	35839
PINTO COPPER NO. 3 (A)	466	212			A MC	35840
PINTO COPPER NO. 4 (A)	466	214			A MC	35841
PINTO COPPER NO. 5 (A)	466	214			A MC	35842
PINTO COPPER NO. 6 (A)	466	219			A MC	35843
PINTO COPPER NO. 7 (A)	466	222			A MC	35844
PINTO COPPER NO. 8 (A)	466	223			A MC	35845
PINTO COPPER NO. 9 (A)	466	205			A MC	35846
PINTO COPPER NO. 10 (A)	466	206			A MC	35847
PINTO COPPER NO. 11 (A)	466	207			A MC	35848
PINTO COPPER NO. 12 (A)	466	208			A MC	35849
PINTO COPPER NO. 13 (A)	466	209			A MC	35850
KAY 1	262	305	471	40	A MC	39092
KAY 2	262	306	471	41	A MC	39093
KAY 3	262	307	471	42	A MC	39094
KAY 4	262	308	471	43	A MC	39095
KAY 5	262	309	471	44	A MC	39096
KAY 6	262	310	471	45	A MC	39097
KAY 7	262	311	471	46	A MC	39098
KAY 8	262	312	471	47	A MC	39099
KAY 9	262	313	471	48	A MC	39100
KAY 10	262	314	471	49	A MC	39101
KAY 11	262	315	471	50	A MC	39102
KAY 12	262	316	471	51	A MC	39103
KAY 13	262	317	471	52	A MC	39104
KAY 14	262	318	471	53	A MC	39105
KAY 15	262	319	471	54	A MC	39106
KAY 16	262	320	471	55	A MC	39107
KAY 17	262	321	471	56	A MC	39108
KAY 18	262	322	471	57	A MC	39109
KAY 19	262	323	471	58	A MC	39110
KAY 20	262	324	471	59	A MC	39111
KAY 21	262	325	471	60	A MC	39112
KAY 22	262	326	471	61	A MC	39113
KAY 23	262	327	471	62	A MC	39114

ENTERED INTO COMPUTER
AUG 12 1995

VERIFIED

EXHIBIT "A" (Continued)

NAME OF CLAIM	ORIGINAL RECORDATION		AMENDED RECORDATION		BLM	
	BOOK	PAGE	BOOK	PAGE	SERIAL	NO.
KAY 50	262	352	471	85	A MC	39137
KAY 51	262	353	471	86	A MC	39138
KAY 57	262	359	471	92	A MC	39144
KAY 58	262	360	471	93	A MC	39145
KAY 81	264	328	471	110	A MC	39162
KAY 82	264	329	471	111	A MC	39163
KAY 85	262	373	471	113	A MC	39165
KAY 86	262	374	471	114	A MC	39166
KAY 87	262	375	471	115	A MC	39167
KAY 88	262	376	471	116	A MC	39168
KAY 89	262	377	471	117	A MC	39169
KAY 90	262	378	471	118	A MC	39170
KAY 91	262	379	471	119	A MC	39171
KAY 92	262	380	471	120	A MC	39172
KAY 93	262	381	471	121	A MC	39173
KAY 94	262	382	471	122	A MC	39174
KAY 95	262	383	471	123	A MC	39175
KAY 96	262	384	471	124	A MC	39176
KAY 97	262	385	471	125	A MC	39177
KAY 98	262	386	471	126	A MC	39178
KAY 99	262	387	471	127	A MC	39179
KAY 100	262	388	471	128	A MC	39180
KAY 101	262	389	471	129	A MC	39181
KAY 102	262	390	471	130	A MC	39182
KAY 103	262	391	471	131	A MC	39183
KAY 104	262	392	471	132	A MC	39184
KAY 108	262	396	471	133	A MC	39185
KAY 109	270	267	471	134	A MC	39186
KAY 110	270	268	471	135	A MC	39187
KAY 111	270	269	471	136	A MC	39188
KAY 112	270	270	471	137	A MC	39189
KAY 113	270	271	471	138	A MC	39190
KAY 114	270	272	471	139	A MC	39191
DESERTER	20	16	24	239	A MC	48124
CHIEF #3	25	79	24	240	A MC	48125
CHIEF #4	25	80	24	241	A MC	48126
CHIEF #5	25	81	24	242	A MC	48127
CHIEF #6	25	82	24	243	A MC	48128
KAY 142	536	11			A MC	131768
KAY 143	536	13			A MC	131769
CHIEF FRACTION	694	559			A MC	265777
QUARTZ SITE NO. 4 (A)	466	188			A MC	35795

ENTERED INTO COMPUTER

AUG 22 1989

VERIFIED

80

EXHIBIT "A" (Continued)

NAME OF CLAIM	ORIGINAL RECORDATION		AMENDED RECORDATION		BLM	
	BOOK	PAGE	BOOK	PAGE	SERIAL	NO.
QUARTZ SITE NO. 5 (A)	466	187			A MC	35796
1511551	303	639			A MC	52132
1511552	303	640			A MC	52133
2211551	303	641			A MC	52134
2211552	303	642			A MC	52135
2211553	303	643			A MC	52136
2211554	303	644			A MC	52137
2211555	303	645			A MC	52138
2211556	303	646			A MC	52139
2211557	303	647			A MC	52140
2211558	303	648			A MC	52141
2211559	315	978	319	638	A MC	52142
22115510	315	979	319	640	A MC	52143
22115511	315	980	319	642	A MC	52144
2711551	303	674			A MC	52170
2711552	303	675			A MC	52171
2711553	303	676			A MC	52172
CMHR-2611557	809	724			A MC	308180
CMHR-2611558	809	726			A MC	308181
FUTURE 1 MILLSITE	93-637242				A MC	327648
FUTURE 2 MILLSITE	93-637243				A MC	327649
FUTURE 3 MILLSITE	93-637244				A MC	327650
FUTURE 4 MILLSITE	93-637245				A MC	327651
FUTURE 5 MILLSITE	93-637246				A MC	327652
FUTURE 6 MILLSITE	93-637247				A MC	327653
FUTURE 7 MILLSITE	93-637248				A MC	327654
FUTURE 8 MILLSITE	93-637249				A MC	327655
FUTURE 9 MILLSITE	93-637250				A MC	327657
FUTURE 10 MILLSITE	93-637251				A MC	327658
FUTURE 11 MILLSITE	93-637252				A MC	327659
FUTURE 12 MILLSITE	93-637253				A MC	327660
FUTURE 13 MILLSITE	93-637254				A MC	327661
FUTURE 14 MILLSITE	93-637255				A MC	327662
FUTURE 15 MILLSITE	93-637256				A MC	327663
FUTURE 16 MILLSITE	93-637257				A MC	327664
FUTURE 17 MILLSITE	93-637258				A MC	327665
FUTURE 18 MILLSITE	93-637259				A MC	327666
FUTURE 19 MILLSITE	93-637260				A MC	327667
FUTURE 20 MILLSITE	93-637261				A MC	327668
FUTURE 21 MILLSITE	93-637262				A MC	327669
FUTURE 22 MILLSITE	93-637263				A MC	327670
FUTURE 23 MILLSITE	93-637264				A MC	327671

ENTERED INTO COMPUTER

SS. AT 93 01 7 017

VERIFIED

EXHIBIT "A" (Continued)

NAME OF CLAIM	ORIGINAL RECORDATION		AMENDED RECORDATION		BLM	
	BOOK	PAGE	BOOK	PAGE	SERIAL	NO.
FUTURE 24 MILLSITE	93-637265				A MC	327672
FUTURE 25 MILLSITE	93-637266				A MC	327673
FUTURE 26 MILLSITE	93-637267				A MC	327674
FUTURE 27 MILLSITE	93-637268				A MC	327675
FUTURE 28 MILLSITE	93-637269				A MC	327676
FUTURE 29 MILLSITE	93-637270				A MC	327677
FUTURE 30 MILLSITE	93-637271				A MC	327678
FUTURE 31 MILLSITE	93-637272				A MC	327679
FUTURE 32 MILLSITE	93-637273				A MC	327680
FUTURE 33 MILLSITE	93-637274				A MC	327681
FUTURE 34 MILLSITE	93-637275				A MC	327682
FUTURE 35 MILLSITE	93-637276				A MC	327683
FUTURE 36 MILLSITE	93-637277				A MC	327684
FUTURE 37 MILLSITE	93-637278				A MC	327685
FUTURE 38 MILLSITE	93-637279				A MC	327686
FUTURE 39 MILLSITE	93-637280				A MC	327687
FUTURE 40 MILLSITE	93-637281				A MC	327688
FUTURE 41 MILLSITE	93-637282				A MC	327689
FUTURE 42 MILLSITE	93-637283				A MC	327690
FUTURE 43 MILLSITE	93-637284				A MC	327691
FUTURE 44 MILLSITE	93-637285				A MC	327692
FUTURE 45 MILLSITE	93-637286				A MC	327693
FUTURE 46 MILLSITE	93-637287				A MC	327694
FUTURE 47 MILLSITE	93-637288				A MC	327695
FUTURE 48 MILLSITE	93-637289				A MC	327696
FUTURE 49 MILLSITE	93-637290				A MC	327697
FUTURE 50 MILLSITE	93-637291				A MC	327698
FUTURE 51 MILLSITE	93-637292				A MC	327699
FUTURE 52 MILLSITE	93-637293				A MC	327700
FUTURE 53 MILLSITE	93-637294				A MC	327701
FUTURE 54 MILLSITE	93-637295				A MC	327702
FUTURE 55 MILLSITE	93-637296				A MC	327703
FUTURE 56 MILLSITE	93-637297				A MC	327704
FUTURE 57 MILLSITE	93-637298				A MC	327705
FUTURE 58 MILLSITE	93-637299				A MC	327706
FUTURE 59 MILLSITE	93-637300				A MC	327707
FUTURE 60 MILLSITE	93-637301				A MC	327708
FUTURE 61 MILLSITE	93-637302				A MC	327709
FUTURE 62 MILLSITE	93-637303				A MC	327710
FUTURE 63 MILLSITE	93-637304				A MC	327711
FUTURE 64 MILLSITE	93-637305				A MC	327712
FUTURE 65 MILLSITE	93-637306				A MC	327713

ENTERED INTO COMPUTER

AUG 12 '99

66. 12 28 91 7 877

VERIFIED


EXHIBIT "A" (Continued)

NAME OF CLAIM	ORIGINAL RECORDATION		AMENDED RECORDATION		BLM	
	BOOK	PAGE	BOOK	PAGE	SERIAL	NO.
FUTURE 66 MILLSITE	93-637307				A MC	327714
FUTURE 67 MILLSITE	93-637308				A MC	327715
FUTURE 68 MILLSITE	93-637309				A MC	327716
FUTURE 69 MILLSITE	93-637310				A MC	327717
FUTURE 70 MILLSITE	93-637311				A MC	327718
FUTURE 71 MILLSITE	93-637312				A MC	327719
FUTURE 72 MILLSITE	93-637313				A MC	327720
FUTURE 73 MILLSITE	93-637314				A MC	327721
FUTURE 74 MILLSITE	93-637315				A MC	327722
FUTURE 75 MILLSITE	93-637316				A MC	327723
FUTURE 76 MILLSITE	93-637317				A MC	327724
FUTURE 77 MILLSITE	93-637318				A MC	327725
FUTURE 78 MILLSITE	93-637319				A MC	327726
FUTURE 79 MILLSITE	93-637320				A MC	327727
FUTURE 80 MILLSITE	93-637321				A MC	327728
FUTURE 81 MILLSITE	93-637322				A MC	327729
FUTURE 82 MILLSITE	93-637323				A MC	327730
FUTURE 83 MILLSITE	93-637324				A MC	327731
FUTURE 84 MILLSITE	93-637325				A MC	327732
FUTURE 85 MILLSITE	93-637326				A MC	327733
FUTURE 86 MILLSITE	93-637327				A MC	327734
FUTURE 87 MILLSITE	93-637328				A MC	327735
FUTURE 88 MILLSITE	93-637329				A MC	327736
FUTURE 89 MILLSITE	93-637330				A MC	327737
FUTURE 90 MILLSITE	93-637331				A MC	327738
FUTURE 91 MILLSITE	93-637332				A MC	327739
FUTURE 92 MILLSITE	93-637333				A MC	327740
FUTURE 93 MILLSITE	93-637334				A MC	327741
FUTURE 94 MILLSITE	93-637335				A MC	327742
FUTURE 95 MILLSITE	93-637336				A MC	327743
FUTURE 96 MILLSITE	93-637337				A MC	327744
FUTURE 97 MILLSITE	93-637338				A MC	327745
FUTURE 98 MILLSITE	93-637339				A MC	327746
FUTURE 99 MILLSITE	93-637340				A MC	327747
FUTURE 100 MILLSITE	93-637341				A MC	327748
FUTURE 101 MILLSITE	93-637342				A MC	327749
FUTURE 102 MILLSITE	93-637343				A MC	327750
FUTURE 103 MILLSITE	93-637344				A MC	327751
FUTURE 104 MILLSITE	93-637345				A MC	327752
FUTURE 105 MILLSITE	93-637346				A MC	327753
FUTURE 107 MILLSITE	93-637348				A MC	327755
FUTURE 108 MILLSITE	93-637349				A MC	327756

ENTERED INTO COMPUTER
AUG 22 1999

SS. 87 98 01 7 2007

VERIFIED

JB

EXHIBIT "A" (Continued)

NAME OF CLAIM	ORIGINAL RECORDATION		AMENDED RECORDATION		BLM	
	BOOK	PAGE	BOOK	PAGE	SERIAL	NO.
FUTURE 109 MILLSITE	93-637350				A MC	327757
FUTURE 110 MILLSITE	93-637351				A MC	327758
FUTURE 111 MILLSITE	93-637352				A MC	327759
FUTURE 112 MILLSITE	93-637353				A MC	327760
FUTURE 113 MILLSITE	93-637354				A MC	327761
FUTURE 114 MILLSITE	93-637355				A MC	327762
FUTURE 115 MILLSITE	93-637356				A MC	327763
FUTURE 116 MILLSITE	93-637357				A MC	327764
FUTURE 117 MILLSITE	93-637358				A MC	327765
FUTURE 118 MILLSITE	93-637359				A MC	327766
FUTURE 119 MILLSITE	93-637360				A MC	327767
FUTURE 120 MILLSITE	93-637361				A MC	327768
FUTURE 121 MILLSITE	93-637362				A MC	327769
FUTURE 122 MILLSITE	93-637363				A MC	327770
FUTURE 123 MILLSITE	93-637364				A MC	327771
FUTURE 124 MILLSITE	93-637365				A MC	327772
FUTURE 125 MILLSITE	93-637366				A MC	327773
FUTURE 126 MILLSITE	93-637367				A MC	327774
FUTURE 127 MILLSITE	93-637368				A MC	327775
FUTURE 128 MILLSITE	93-637369				A MC	327776
FUTURE 129 MILLSITE	93-637370				A MC	327777
FUTURE 130 MILLSITE	93-637371				A MC	327778
FUTURE 131 MILLSITE	93-637372				A MC	327779
FUTURE 132 MILLSITE	93-637373				A MC	327780
FUTURE 133 MILLSITE	93-637374				A MC	327781
FUTURE 134 MILLSITE	93-637375				A MC	327782
FUTURE 135 MILLSITE	93-637376				A MC	327783
FUTURE 136 MILLSITE	93-637377				A MC	327784
FUTURE 137 MILLSITE	93-637378				A MC	327785
FUTURE 138 MILLSITE	93-637379				A MC	327786
FUTURE 139 MILLSITE	93-637380				A MC	327787
FUTURE 140 MILLSITE	93-637381				A MC	327788
FUTURE 141 MILLSITE	93-637382				A MC	327789
FUTURE 142 MILLSITE	93-637383				A MC	327790
FUTURE 143 MILLSITE	93-637384				A MC	327791
FUTURE 144 MILLSITE	93-637385				A MC	327792
FUTURE 145 MILLSITE	93-637386				A MC	327793
FUTURE 146 MILLSITE	93-637387				A MC	327794
FUTURE 147 MILLSITE	93-637388				A MC	327795
FUTURE 148 MILLSITE	93-637389				A MC	327796
FUTURE 149 MILLSITE	93-637390				A MC	327797
FUTURE 150 MILLSITE	93-637391				A MC	327798

ENTERED INTO COMPUTER
AUG 12 1996

SS, NY 93 91 7 907

VERIFIED

SB

EXHIBIT "A" (Continued)

NAME OF CLAIM	ORIGINAL RECORDATION		AMENDED RECORDATION		BLM	
	BOOK	PAGE	BOOK	PAGE	SERIAL	NO.
FUTURE 151 MILLSITE	93-637392				A MC	327799
FUTURE 152 MILLSITE	93-637393				A MC	327800
FUTURE 153 MILLSITE	93-637394				A MC	327801
FUTURE 154 MILLSITE	93-637395				A MC	327802
FUTURE 155 MILLSITE	93-637396				A MC	327803
FUTURE 156 MILLSITE	93-637397				A MC	327804
FUTURE 157 MILLSITE	93-637398				A MC	327805
FUTURE 162 MILLSITE	93-637403				A MC	327810
FUTURE 163 MILLSITE	93-637404				A MC	327811
FUTURE 164 MILLSITE	93-637405				A MC	327812
FUTURE 165 MILLSITE	93-637406				A MC	327813
FUTURE 166 MILLSITE	93-637407				A MC	327814
FUTURE 167 MILLSITE	93-637408				A MC	327815
FUTURE 168 MILLSITE	93-637409				A MC	327816
FUTURE 169 MILLSITE	93-637410				A MC	327817
FUTURE 170 MILLSITE	93-637411				A MC	327818
FUTURE 171 MILLSITE	93-637412				A MC	327819
FUTURE 172 MILLSITE	93-637413				A MC	327820
FUTURE 173 MILLSITE	93-637414				A MC	327821
FUTURE 174 MILLSITE	93-637415				A MC	327822
FUTURE 179 MILLSITE	93-637420				A MC	327827
FUTURE 180 MILLSITE	93-637421				A MC	327828
FUTURE 181 MILLSITE	93-637422				A MC	327829
FUTURE 182 MILLSITE	93-637423				A MC	327830
FUTURE 183 MILLSITE	93-637424				A MC	327831
FUTURE 184 MILLSITE	93-637425				A MC	327832
FUTURE 185 MILLSITE	93-637426				A MC	327833
FUTURE 186 MILLSITE	93-637427				A MC	327834
FUTURE 187 MILLSITE	93-637428				A MC	327835
FUTURE 188 MILLSITE	93-637429				A MC	327836
FUTURE 189 MILLSITE	93-637430				A MC	327837
FUTURE 190 MILLSITE	93-637431				A MC	327838
FUTURE 191 MILLSITE	93-637432				A MC	327839
FUTURE 192 MILLSITE	93-637433				A MC	327840
FUTURE 193 MILLSITE	93-637434				A MC	327841
FUTURE 195 MILLSITE	93-637436				A MC	327843
FUTURE 196 MILLSITE	93-637437				A MC	327844
FUTURE 197 MILLSITE	93-637438				A MC	327845
FUTURE 198 MILLSITE	93-637439				A MC	327846
FUTURE 199 MILLSITE	93-637440				A MC	327847
FUTURE 200 MILLSITE	93-637441				A MC	327848
FUTURE 201 MILLSITE	93-637442				A MC	327849

ENTERED INTO COMPUTER

AUG 14 1981

88. 07 25 01 7 507

VERIFIED

SD

EXHIBIT "A" (Continued)

NAME OF CLAIM	ORIGINAL RECORDATION		AMENDED RECORDATION		BLM	
	BOOK	PAGE	BOOK	PAGE	SERIAL	NO.
FUTURE 202 MILLSITE	93-637443				A MC	327850
FUTURE 203 MILLSITE	93-637444				A MC	327851
FUTURE 204 MILLSITE	93-637445				A MC	327852
FUTURE 206 MILLSITE	93-637447				A MC	327854
FUTURE 207 MILLSITE	93-637448				A MC	327855
CMC-OX 15	94-647102				A MC	330826
CMC-OX 16	94-647103				A MC	330827
CMC-OX 17	94-647104				A MC	330828
CMC-OX 18	94-647105				A MC	330829
CMC-OX 19	94-647106				A MC	330830
CMC-OX 20	94-647107				A MC	330831
CMC-OX 21	94-647108				A MC	330832
CMC-OX 22	94-647109				A MC	330833
CMC-OX 23	94-647110				A MC	330834
CMC-OX 24	94-647111				A MC	330835
CMC-OX 25	94-647112		94-650891		A MC	330836
CMC-OX 26	94-647113		94-650892		A MC	330837
CMC-OX 27	94-647114		94-650893		A MC	330838
CMC-OX 31	94-647115				A MC	330839
CMC-OX 32	94-647116				A MC	330840
CMC-OX 33	94-647117				A MC	330841
CMC-OX 34	94-647118				A MC	330842
CMC-OX 35	94-647119				A MC	330843
CMC-OX 36	94-647120				A MC	330844
CMC-OX 37	94-647121				A MC	330845
CMC-OX 38	94-647122				A MC	330846
CMC-OX 39	94-647123				A MC	330847
CMC-OX 40	94-647124				A MC	330848
CMC-OX 41	94-647125				A MC	330849
CMC-OX 45	94-647126				A MC	330850
CMC-OX 46	94-647127				A MC	330851
CMC-OX 47	94-647128				A MC	330852
CMC-OX 48	94-647129				A MC	330853
CMC-OX 49	94-647130				A MC	330854
CMC-OX 50	94-647131				A MC	330855
CMC-OX 51	94-647132				A MC	330856
CMC-OX 52	94-647133				A MC	330857
CMC-OX 53	94-647134				A MC	330858
CMC-OX 54	94-647135				A MC	330859
CMC-OX 55	94-647136				A MC	330860
QUARTZ SITE 102	95-660238				A MC	333430
QUARTZ SITE 103	95-660239				A MC	333431

ENTERED INTO COMPUTER

AUG 12 1988

VERIFIED

10

EXHIBIT "A" (Continued)

NAME OF CLAIM	ORIGINAL RECORDATION		AMENDED RECORDATION		BLM	
	BOOK	PAGE	BOOK	PAGE	SERIAL	NO.
QUARTZ SITE 104		95-660240			A MC	333432
QUARTZ SITE 105		95-660241			A MC	333433
QUARTZ SITE 106		95-660242			A MC	333434
QUARTZ SITE 107		95-660243			A MC	333435
QUARTZ SITE 108		95-660244			A MC	333436
QUARTZ SITE 109		95-660245			A MC	333437
QUARTZ SITE 121		95-660256			A MC	333438
QUARTZ SITE 126		95-660261			A MC	333443
QUARTZ SITE 127		95-660262			A MC	333444
QUARTZ SITE NO. 11 (A)	466	181			A MC	35802
QUARTZ SITE NO. 12 (A)	466	180			A MC	35803
QUARTZ SITE NO. 13 (A)	466	179			A MC	35804
QUARTZ SITE NO. 14 (A)	466	178			A MC	35805
TAILING MILL SITE NO. 1	290	396			A MC	48023
TAILING MILL SITE NO. 2	290	397			A MC	48024
TAILING MILL SITE NO. 3	290	398			A MC	48025
TAILING MILL SITE NO. 4	290	399			A MC	48026
TAILING MILL SITE NO. 5	290	400			A MC	48027
TAILING MILL SITE NO. 6	290	401			A MC	48028
TAILING MILL SITE NO. 7	290	402			A MC	48029
TAILING MILL SITE NO. 8	290	403			A MC	48030
TAILING MILL SITE NO. 9	290	404			A MC	48031
TAILING MILL SITE NO. 10	290	405			A MC	48032
TAILING MILL SITE NO. 11	290	406			A MC	48033
TAILING MILL SITE NO. 12	290	407			A MC	48034
TAILING MILL SITE NO. 13	290	408			A MC	48035
TAILING MILL SITE NO. 14	290	409			A MC	48036
TAILING MILL SITE NO. 15	290	410			A MC	48037
TAILING MILL SITE NO. 16	290	411			A MC	48038
TAILING MILL SITE NO. 17	290	412			A MC	48039
TAILING MILL SITE NO. 18	290	413			A MC	48040
TAILING MILL SITE NO. 19	290	414			A MC	48041
TAILING MILL SITE NO. 20	290	415			A MC	48042
TAILING MILL SITE NO. 21	290	416			A MC	48043
TAILING MILL SITE NO. 22	290	417			A MC	48044
TAILING MILL SITE NO. 23	290	418			A MC	48045
TAILING MILL SITE NO. 24	290	419			A MC	48046
TAILING MILL SITE NO. 25	290	420			A MC	48047
TAILING MILL SITE NO. 26	290	421			A MC	48048
TAILING MILL SITE NO. 27	290	422			A MC	48049
TAILING MILL SITE NO. 28	290	423			A MC	48050
TAILING MILL SITE NO. 29	290	424			A MC	48051

ENTERED INTO COMPUTER

AUG 12 1988

66, MC 53 01 7 007

VERIFIED

20

EXHIBIT "A" (Continued)

NAME OF CLAIM	ORIGINAL RECORDATION		AMENDED RECORDATION		BLM	
	BOOK	PAGE	BOOK	PAGE	SERIAL	NO.
TAILING MILL SITE NO. 30	290	425			A MC	48052
TAILING MILL SITE NO. 31	290	426			A MC	48053
TAILING MILL SITE NO. 32	290	427			A MC	48054
TAILING MILL SITE NO. 33	290	428			A MC	48055
TAILING MILL SITE NO. 34	290	429			A MC	48056
TAILING MILL SITE NO. 35	290	430			A MC	48057
TAILING MILL SITE NO. 36	290	431			A MC	48058
TAILING MILL SITE NO. 37	290	432			A MC	48059
TAILING MILL SITE NO. 38	290	433			A MC	48060
TAILING MILL SITE NO. 39	290	434			A MC	48061
TAILING MILL SITE NO. 40	290	435			A MC	48062
TAILING MILL SITE NO. 41	290	436			A MC	48063
TAILING MILL SITE NO. 42	336	871			A MC	48064
XMAS 1	314	955			A MC	48065
XMAS 2	314	956			A MC	48066
XMAS 3	314	957			A MC	48067
XMAS 4	314	958			A MC	48068
XMAS 5	314	959			A MC	48069
XMAS 6	314	960			A MC	48070
XMAS 7	314	961			A MC	48071
XMAS 8	314	962			A MC	48072
XMAS 9	314	963			A MC	48073
XMAS 10	314	964			A MC	48074
XMAS 11	314	965			A MC	48075
XMAS 12	314	966			A MC	48076
XMAS 14	314	967			A MC	48077
XMAS 15	314	968			A MC	48078
XMAS 16	314	969			A MC	48079
XMAS 17	314	970			A MC	48080
XMAS 18	314	971			A MC	48081
XMAS 19	314	972			A MC	48082
XMAS 20	314	973			A MC	48083
XMAS 21	314	974			A MC	48084
XMAS 22	314	975			A MC	48085
XMAS 23	314	976			A MC	48086
XMAS 24	314	977			A MC	48087
XMAS 25	314	978			A MC	48088
XMAS 26	314	979			A MC	48089
XMAS 27	314	980			A MC	48090
XMAS 28	314	981			A MC	48091
XMAS 29	314	982			A MC	48092
XMAS 30	314	983			A MC	48093

ENTERED INTO COMPUTER

AUG 2 8 1988

VERIFIED

915

EXHIBIT "A" (Continued)

NAME OF CLAIM	ORIGINAL RECORDATION		AMENDED RECORDATION		BLM	
	BOOK	PAGE	BOOK	PAGE	SERIAL	NO.
XMAS 31	314	984			A MC	48094
XMAS 32	314	985			A MC	48095
XMAS 33	314	986			A MC	48096
XMAS 34	314	987			A MC	48097
XMAS 35	314	988			A MC	48098
XMAS 36	314	989			A MC	48099
XMAS 38	314	990			A MC	48100
XMAS 39	314	991			A MC	48101
XMAS 40	314	992			A MC	48102
XMAS 41	314	993			A MC	48103
XMAS 42	314	994			A MC	48104
XMAS 43	314	995			A MC	48105
XMAS 44	314	996			A MC	48106
XMAS 45	314	997			A MC	48107
TITANIUM 1	63	435			A MC	48130
TITANIUM 2	63	436			A MC	48131
TITANIUM 3	63	437			A MC	48132
SQUAW PEAK NO. 2	8	440			A MC	48133
MISSCAL	8	439	14	354	A MC	48134
RIM	8	438			A MC	48135
RIM NO. 2	8	439			A MC	48136
LAST CHANCE	14	82			A MC	48137
J.C.	14	84			A MC	48138
S.P.	14	83			A MC	48139
SEEDER	8	35			A MC	48140
SEEDER NO. 2	8	439			A MC	48141
WHITE MOUNTAIN MINE	8	32			A MC	48142
HAPPY HOOLIGAN	8	31	14	353	A MC	48143
FAIR VIEW	13	628	14	352	A MC	48144
SHAMROCK	8	467			A MC	48145
CATHRINE	14	393			A MC	48146
FRACTION	14	392			A MC	48147
BLUFF	8	42	41	219	A MC	48148
PACKARD NO. 1	16	515	41	220	A MC	48149
PACKARD NO. 2	240	231			A MC	48150
WEDGE	8	47	48	328	A MC	48151
WALLACE	8	231	41	219	A MC	48152
CHRISTMAS NO. 1	40	575	322	514	A MC	48153
CHRISTMAS NO. 3	40	577	41	211	A MC	48154
CHRISTMAS NO. 4	40	578	250	474	A MC	48155
BYRD	43	391	41	209	A MC	48156
LINDBERGH	43	392	41	215	A MC	48157

ENTERED INTO COMPUTER

AUG 12 1983

VERIFIED

38

EXHIBIT "A" (Continued)

NAME OF CLAIM	ORIGINAL RECORDATION		AMENDED RECORDATION		BLM	
	BOOK	PAGE	BOOK	PAGE	SERIAL	NO.
FINESSE	43	459	41	212	A MC	48158
TONTO	43	460	41	216	A MC	48159
FLAMINGO	43	461	41	213	A MC	48160
HOT SHOT	43	462	41	215	A MC	48161
BLACK HAWK	16	559	41	218	A MC	48162
BEVERLY NO. 1	44	117	41	205	A MC	48163
BEVERLY NO. 2	44	118	41	206	A MC	48164
BEVERLY NO. 3	44	119	41	207	A MC	48165
BEVERLY NO. 4	240	232			A MC	48166
BEVERLY NO. 5	44	240	41	208	A MC	48167
BEVERLY NO. 6	44	241	48	328	A MC	48168
O'BRIEN NO. 1	239	189			A MC	48169
O'BRIEN NO. 2	49	547			A MC	48170
O'BRIEN NO. 3	49	548			A MC	48171
O'BRIEN NO. 4	49	548			A MC	48172
O'BRIEN NO. 5	49	549			A MC	48173
O'BRIEN NO. 6	240	233			A MC	48174
BALLARD	43	469	41	205	A MC	48175
HIGH BALL	43	468	41	214	A MC	48176
SPOTTED PUP	43	465	41	216	A MC	48177
FLAPPER	43	495	41	214	A MC	48178
COQUETTE	43	494	41	212	A MC	48179
LIME	42	243			A MC	48180
CHRISTMAS 5	29	198			A MC	48181
CHRISTMAS 6	29	199			A MC	48182
CHRISTMAS 7	29	200			A MC	48183
CHRISTMAS 8	29	201			A MC	48184
CHRISTMAS 9	29	202			A MC	48185
CHRISTMAS 10	29	203			A MC	48186
CHRISTMAS 11	29	204			A MC	48187
CHRISTMAS 12	29	205			A MC	48188
CHRISTMAS 13	29	206			A MC	48189
CHRISTMAS 14	29	207			A MC	48190
CHRISTMAS 15	29	208			A MC	48191
CHRISTMAS 16	29	209			A MC	48192
CHRISTMAS 17	29	210			A MC	48193
CHRISTMAS 18	29	211			A MC	48194
CHRISTMAS 19	29	212			A MC	48195
CHRISTMAS 20	29	213			A MC	48196
CHRISTMAS 22	215	164			A MC	48197
CHRISTMAS 23	215	165			A MC	48198
CHRISTMAS 24	215	166			A MC	48199

ENTERED INTO COMPUTER
AUG 2 1986

66, 177 32 77 7 894

VERIFIED
SJB

EXHIBIT "A" (Continued)

NAME OF CLAIM	ORIGINAL RECORDATION		AMENDED RECORDATION		BLM	
	BOOK	PAGE	BOOK	PAGE	SERIAL	NO.
CHRISTMAS 25	215	167			A MC	48200
INSPIRATION 1	25	438	181	120	A MC	48201
INSPIRATION 4	24	187			A MC	48202
INSPIRATION 5	24	188			A MC	48203
INSPIRATION 45	59	122			A MC	48204
INSPIRATION 47	182	578	238	256	A MC	48205
INSPIRATION 48	182	579			A MC	48206
INSPIRATION 49	182	580			A MC	48207
INSPIRATION 50	182	581			A MC	48208
INSPIRATION 51	182	582			A MC	48209
INSPIRATION 56	217	279			A MC	48210
INSPIRATION 57	217	280			A MC	48211
INSPIRATION 58	230	75			A MC	48212
INSPIRATION 59	230	76			A MC	48213
INSPIRATION 60	259	345			A MC	48214
INSPIRATION 61	259	346			A MC	48215
INSPIRATION 62	259	347			A MC	48216
INSPIRATION 63	259	348			A MC	48217
INSPIRATION 64	259	349			A MC	48218
INSPIRATION 65	259	350			A MC	48219
INSPIRATION 66	259	351			A MC	48220
INSPIRATION 67	259	352			A MC	48221
INSPIRATION 68	259	353			A MC	48222
INSPIRATION 69	259	354			A MC	48223
INSPIRATION 70	259	355			A MC	48224
INSPIRATION 71	259	356			A MC	48225
INSPIRATION 72	259	357			A MC	48226
INSPIRATION 73	259	358			A MC	48227
INSPIRATION 74	259	359			A MC	48228
INSPIRATION 75	259	360			A MC	48229
INSPIRATION 76	259	361			A MC	48230
INSPIRATION 77	259	362			A MC	48231
INSPIRATION 78	259	363			A MC	48232
INSPIRATION 79	259	364			A MC	48233
INSPIRATION 80	259	365			A MC	48234
INSPIRATION 81	259	366			A MC	48235
INSPIRATION 82	259	367			A MC	48236
INSPIRATION 83	259	368			A MC	48237
INSPIRATION 84	259	369			A MC	48238
INSPIRATION 85	259	370			A MC	48239
INSPIRATION 86	259	371			A MC	48240
INSPIRATION 87	259	372			A MC	48241

ENTERED INTO COMPUTER

AUG 28 1988

85. NY 52 7 307

VERIFIED

SPB

EXHIBIT "A" (Continued)

NAME OF CLAIM	ORIGINAL RECORDATION		AMENDED RECORDATION		BLM	
	BOOK	PAGE	BOOK	PAGE	SERIAL	NO.
INSPIRATION 88	259	373			A MC	48242
INSPIRATION 89	259	374			A MC	48243
INSPIRATION 90	259	375			A MC	48244
INSPIRATION 91	259	376			A MC	48245
INSPIRATION 92	259	377			A MC	48246
INSPIRATION 93	259	378			A MC	48247
INSPIRATION 94	259	379			A MC	48248
INSPIRATION 95	259	380			A MC	48249
INSPIRATION 96	259	381			A MC	48250
INSPIRATION 97	259	382			A MC	48251
INSPIRATION 98	259	383			A MC	48252
INSPIRATION 103	259	384			A MC	48253
INSPIRATION 104	259	385			A MC	48254
INSPIRATION 105	259	386			A MC	48255
INSPIRATION 106	259	387			A MC	48256
INSPIRATION 107	292	523			A MC	48257
INSPIRATION 108	292	524			A MC	48258
INSPIRATION 109	292	525			A MC	48259
INSPIRATION 110	315	657			A MC	48260
INSPIRATION 111	315	658			A MC	48261
INSPIRATION 112	315	659			A MC	48262
INSPIRATION 113	316	132			A MC	48263
INSPIRATION 56A	292	522			A MC	48264
WALLDUCE	181	126			A MC	48265
FRACTION NO. 1	192	146	192	285	A MC	48266
P.E.F.	475	189			A MC	48267
R.T.F.	475	188			A MC	48268
R.E.F.	475	190			A MC	48269
P.S.F.	475	192			A MC	48270
RIVER	475	191			A MC	48271
RIVER 1	467	544			A MC	48272
RIVER 2	467	545			A MC	48273
RIVER 3	467	546			A MC	48274
RIVER 4	467	547			A MC	48275
PINAL 1	429	513	475	194	A MC	48276
PINAL 2	429	514	475	193	A MC	48277
PINAL 3	467	548			A MC	48278
PINAL 4	467	549			A MC	48279
PINAL 5	467	550			A MC	48280
PINAL 6	467	551			A MC	48281
PINAL 7	467	552			A MC	48282
PINAL 8	467	553			A MC	48283

ENTERED INTO COMPUTER

AUG 12 1989

VERIFIED

38

EXHIBIT "A" (Continued)

NAME OF CLAIM	ORIGINAL RECORDATION		AMENDED RECORDATION		BLM	
	BOOK	PAGE	BOOK	PAGE	SERIAL	NO.
PINAL 9	467	554			A MC	48284
PINAL 10	467	555			A MC	48285
PINAL 11	467	556			A MC	48286
PINAL 12	623	538			A MC	48287
PINAL 13	623	539			A MC	48288
PINAL 14	623	540			A MC	48289
PINAL 15	623	541			A MC	48290
PINAL 16	623	542			A MC	48291
PINAL 17	623	543			A MC	48292
PINAL 18	623	544			A MC	48293
PINAL 19	623	545			A MC	48294
PINAL 20	623	546			A MC	48295
PINAL 21	623	547			A MC	48296
PINAL 22	623	548			A MC	48297
PINAL 23	623	549			A MC	48298
PINAL 24	623	550			A MC	48299
PINAL 25	623	551			A MC	48300
PINAL 26	623	552			A MC	48301
PINAL 27	623	553			A MC	48302
PINAL 28	623	554			A MC	48303
PINAL 29	623	555			A MC	48304
PINAL 30	623	556			A MC	48305
PINAL 31	623	557			A MC	48306
PINAL 32	623	558			A MC	48307
PINAL 33	623	559			A MC	48308
PINAL 34	623	560			A MC	48309
PINAL 35	657	191			A MC	48310
PINAL 36	657	192			A MC	48311
PINAL 37	657	193			A MC	48312
PINAL 38	657	194			A MC	48313
PINAL 39	657	195			A MC	48314
PINAL 40	657	196			A MC	48315
PINAL 41	657	197			A MC	48316
PINAL 42	657	198			A MC	48317
PINAL 43	657	199			A MC	48318
PINAL 44	657	200			A MC	48319
PINAL 45	657	201			A MC	48320
PINAL 46	657	202			A MC	48321
PINAL 47	657	203			A MC	48322
G.P.	623	561			A MC	48323
G.P. 2	623	562			A MC	48324
G.P. 3	623	563			A MC	48325

ENTERED INTO COMPUTER
AUG 18 1988

SS. NY 88 01 7 807

VERIFIED

SB

EXHIBIT "A" (Continued)

NAME OF CLAIM	ORIGINAL RECORDATION		AMENDED RECORDATION		BLM	
	BOOK	PAGE	BOOK	PAGE	SERIAL	NO.
G.P. 4	623	564			A MC	48326
G.P. 5	623	537			A MC	48327
H.A.	48	180			A MC	48328
LITTLE EMMA	48	180			A MC	48329
PEDRO	48	181			A MC	48330
PLUG	48	181			A MC	48331
TICKET CHOPPER	48	181			A MC	48332
UNCLE DAN	48	182			A MC	48333
ATLAS	48	193			A MC	48334
ATLAS NO. 1	48	193			A MC	48335
ATLAS NO. 2	48	193			A MC	48336
BLAINE	48	194			A MC	48337
CALUMET	48	194			A MC	48338
COBRE HIERRO	48	194			A MC	48339
CUPRITE	48	195			A MC	48340
EMERALD	48	195			A MC	48341
GOV. CURTIN	48	195			A MC	48342
LORRAINE	48	196			A MC	48343
LOGAN	48	196			A MC	48344
O'CARROL	48	196			A MC	48345
OLD HAYSEED	48	197			A MC	48346
OXIDE	48	197			A MC	48347
MARYLAND	48	197			A MC	48348
MISSOURI	48	198			A MC	48349
RIDGE	48	198			A MC	48350
RINGTAIL SNORTER	48	198			A MC	48351
WAHOLOTE	48	199			A MC	48352
WHISTLER	48	199			A MC	48353
DISPATCHER	48	209			A MC	48354
COBRE RICO	48	23	48	215	A MC	48355
RIGHT ANGLE	48	28			A MC	48356
BLUE BIRD	48	22	42	138	A MC	48357
LOUIS	49	23			A MC	48358
FRONTIER	49	23			A MC	48359
ANGLES WHISPER	49	22			A MC	48360
SPION KOP	49	22			A MC	48361
IRON	49	22			A MC	48362
TORNADO	49	15			A MC	48363
BISCUIT	49	15			A MC	48364
SLEEPING BEAUTY	49	15			A MC	48365
WILD WEST	49	14			A MC	48366
MID WEST	49	14			A MC	48367

ENTERED INTO COMPUTER

AUG 12 1988

SS. NY 53 01 7 804

AMENDED RECORDATION
71
SERIES
GENERAL

VERIFIED

28

EXHIBIT "A" (Continued)

NAME OF CLAIM	ORIGINAL RECORDATION		AMENDED RECORDATION		BLM	
	BOOK	PAGE	BOOK	PAGE	SERIAL	NO.
WAY UP	48	29	42	144	A MC	48368
STEMWINDER	48	29	42	143	A MC	48369
QUARTZITE	48	27	42	142	A MC	48370
PIRATE	48	27	386	770	A MC	48371
JUNCTION	48	24	42	140	A MC	48372
GRAND VIEW	48	24	42	139	A MC	48373
COLORADO	49	23			A MC	48374
NATIONAL	49	24			A MC	48375
BANK	49	24			A MC	48376
PALO CHRISTIE	49	24			A MC	48377
CEDRO	49	25			A MC	48378
ALASKA	49	25			A MC	48379
LU LU	49	25			A MC	48380
FRATION	49	26			A MC	48381
POLECAT	49	26			A MC	48382
PALMETTO	49	26			A MC	48383
OUT-LOOK	49	28			A MC	48384
CRACKER	49	29			A MC	48385
QUAIL	49	29			A MC	48386
SAMPLE	49	29			A MC	48387
CORAL	49	30			A MC	48388
VERITAS	49	30			A MC	48389
HARVARD	49	30			A MC	48390
FRONTSIDE	49	31			A MC	48391
RATTLER	119	333			A MC	48392
RATTLER EXTENSION 1	273	708			A MC	48393
RATTLER EXTENSION 2	273	708			A MC	48394
RATTLER EXTENSION 3	273	710			A MC	48395
RATTLER EXTENSION 4	273	711			A MC	48396
RATTLER EXTENSION 5	273	712			A MC	48397
RATTLER EXTENSION 6	273	713			A MC	48398
RATTLER EXTENSION 7	273	714			A MC	48399
FRACTION NO. 2	244	24			A MC	48400
OC - AC 98	763	140			A MC	294310
OC - AC 99	763	142			A MC	294311
OC - AC 100	763	144			A MC	294312
OC - AC 101	763	146			A MC	294313
OC - AC 102	763	148			A MC	294314
OC - AC 103	763	150			A MC	294315
CCMC 1	763	701			A MC	294702
CCMC 2	763	703			A MC	294703
CCMC 3	763	705			A MC	294704

ENTERED INTO COMPUTER

AUG 12 1989

66. 11 62 01 7 any

VERIFIED

85

EXHIBIT "A" (Continued)

NAME OF CLAIM	ORIGINAL RECORDATION		AMENDED RECORDATION		BLM	
	BOOK	PAGE	BOOK	PAGE	SERIAL	NO.
CCMC 4	763	707			A MC	294705
CCMC 5	763	709			A MC	294706
CCMC 6	763	711			A MC	294707
CCMC 7	763	713			A MC	294708
CCMC 8	763	715			A MC	294709
CCMC 9	763	717			A MC	294710
CCMC 10	763	719			A MC	294711
CCMC 11	763	721			A MC	294712
CCMC 12	763	723			A MC	294713
CCMC 13	763	725			A MC	294714
CCMC 14	763	727			A MC	294715
CCMC 15	763	729			A MC	294716
CCMC 16	763	731			A MC	294717
CCMC 17	763	733			A MC	294718
CCMC 18	763	735			A MC	294719
CCMC 19	763	737			A MC	294720
CCMC 20	763	739			A MC	294721
CCMC 21	763	741			A MC	294722
CCMC 22	763	743			A MC	294723
CCMC 23	763	745			A MC	294724
CCMC 24	763	747			A MC	294725
CCMC 25	763	749			A MC	294726
CCMC 26	763	751			A MC	294727
CCMC 27	763	753			A MC	294728
CCMC 28	763	755			A MC	294729
CCMC 29	763	757			A MC	294730
CCMC 30	763	759			A MC	294731
CCMC 31	763	761			A MC	294732
CCMC 32	763				A MC	294733
CCMC 33	763	765			A MC	294734
CCMC 34	763	767			A MC	294735
CCMC 35	763	769			A MC	294736
CCMC 36	763	771			A MC	294737
CCMC 37	763	773			A MC	294738
CCMC 38	763	775			A MC	294739
CCMC 39	763	777			A MC	294740
CCMC 41	763	779			A MC	294741
CCMC 42	763	781			A MC	294742
CCMC 43	763	783			A MC	294743
CCMC 44	763	785			A MC	294744
CCMC 45	763	787			A MC	294745
CCMC 46	763	789			A MC	294746

ENTERED INTO COMPUTER

AUG 12 1986

66. 17 92 01 7 887

VERIFIED
80

EXHIBIT "A" (Continued)

NAME OF CLAIM	ORIGINAL RECORDATION		AMENDED RECORDATION		BLM	
	BOOK	PAGE	BOOK	PAGE	SERIAL	NO.
CCMC 47	763	791			A MC	294747
CCMC 48	763	793			A MC	294748
CCMC 49	763	795			A MC	294749
CCMC 50	763	797			A MC	294750
CCMC 51	763	799			A MC	294751
CCMC 52	763	801			A MC	294752
CCMC 53	763	803			A MC	294753
CCMC 54	763	805			A MC	294754
CCMC 55	763	807			A MC	294755
CCMC 56	763	809			A MC	294756
CCMC 57	763	811			A MC	294757
CCMC 58	763	813			A MC	294758
CCMC 59	763	815			A MC	294759
CCMC 60	763	817			A MC	294760
CCMC 61	763	819			A MC	294761
CCMC 62	763	821			A MC	294762
CCMC 63	763	823			A MC	294763
CCMC 64	763	825			A MC	294764
CCMC 65	763	827			A MC	294765
CCMC 66	763	829			A MC	294766
CCMC 67	763	831			A MC	294767
CCMC 68	763	833			A MC	294768
CCMC 69	763	835			A MC	294769
CCMC 70	763	837			A MC	294770
CCMC 71	763	839			A MC	294771
CCMC 72	763	841			A MC	294772
CCMC 73	763	843			A MC	294773
CCMC 74	763	845			A MC	294774
CCMC 75	763	847			A MC	294775
CCMC 76	763	849			A MC	294776
CCMC 77	763	851			A MC	294777
CCMC 78	763	853			A MC	294778
CCMC 79	763	855			A MC	294779
CCMC 80	763	857			A MC	294780
CCMC 81	763	859			A MC	294781
CCMC 82	763	861			A MC	294782
CCMC 83	763	863			A MC	294783
CCMC 84	763	865			A MC	294784
CCMC 85	763	867			A MC	294785
CCMC 86	763	869			A MC	294786
CCMC 87	763	871			A MC	294787
CCMC 88	763	873			A MC	294788

ENTERED INTO COMPUTER

AUG 12 1989

65. 101-98-01 7 587

JUL 11 1989

VERIFIED

EXHIBIT "A" (Continued)

NAME OF CLAIM	ORIGINAL RECORDATION		AMENDED RECORDATION		BIM	
	BOOK	PAGE	BOOK	PAGE	SERIAL	NO.
CCMC 89	763	875			A MC	294789
CCMC 90	763	877			A MC	294790
CCMC 91	763	879	886	66	A MC	294791
CCMC 92	763	881	886	69	A MC	294792
CCMC 93	763	883	886	72	A MC	294793
CCMC 94	763	885	886	75	A MC	294794
CCMC 95	763	887			A MC	294795
CCMC 96	763	889			A MC	294796
CCMC 97	763	891			A MC	294797
CCMC 98	763	893			A MC	294798
CCMC 99	763	895			A MC	294799
CCMC 100	763	897			A MC	294800
CCMC 101	763	899			A MC	294801
CCMC 102	763	901			A MC	294802
CCMC 103	763	903	886	78	A MC	294803
CCMC 104	763	905	886	81	A MC	294804
CCMC 105	763	907	886	84	A MC	294805
CCMC 106	763	909	886	87	A MC	294806
CCMC 107	763	911	886	90	A MC	294807
CCMC 108	763	913			A MC	294808
CCMC 109	763	915			A MC	294809
CCMC 111	763	917			A MC	294810
CCMC 112	763	919			A MC	294811
CCMC 113	763	921			A MC	294812
CCMC 114	763	923			A MC	294813
CCMC 115	763	925			A MC	294814
CCMC 116	763	927			A MC	294815
CCMC 117	763	929			A MC	294816
CCMC 118	763	931			A MC	294817
CCMC 119	763	933			A MC	294818
CCMC 120	763	935			A MC	294819
CCMC 121	763	937	886	93	A MC	294820
CCMC 122	763	939			A MC	294821
CCMC 123	763	941	886	96	A MC	294822
CCMC 124	763	943			A MC	294823
CCMC 125	763	945			A MC	294824
CCMC 126	763	947			A MC	294825
CCMC 127	763	949			A MC	294826
CCMC 128	763	951			A MC	294827
CCMC 129	886	99			A MC	325261
CCMC 130	886	102			A MC	325262
CCMC 131	886	105			A MC	325263

ENTERED INTO COMPUTER
 AUG 12 1981

SS. MC 30 11 3 887

VERIFIED

(Handwritten mark)

EXHIBIT "A" (Continued)

<u>NAME OF CLAIM</u>	<u>ORIGINAL RECORDATION</u>		<u>AMENDED RECORDATION</u>		<u>BLM</u>	
	<u>BOOK</u>	<u>PAGE</u>	<u>BOOK</u>	<u>PAGE</u>	<u>SERIAL</u>	<u>NO.</u>
CCMC 132	886	108			A MC 325264	
CCMC 133	886	111			A MC 325265	
CCMC 134	886	114			A MC 325266	
CCMC 135	886	117			A MC 325267	
CCMC 136	886	120			A MC 325268	
CCMC 137	886	123			A MC 325269	
CCMC 138	886	126			A MC 325270	
CCMC 139	886	129			A MC 325271	
CCMC 140	886	132			A MC 325272	

VERIFIED
5/8

ENTERED INTO COMPUTER
JUN 12 1988

JUN 2 1988

JUN 12 1988

UNITED STATES
DEPARTMENT OF THE INTERIOR
BUREAU OF LAND MANAGEMENT
RECEIPT AND ACCOUNTING ADVICE

No. **2480562**
08/02/99

CD/AZ

Subject: CLAIM MAINTENANCE FEE 2000
1181 CLAIMS

2 20 13 118,100.00

Applicant: CYPRUS AMAX MINERAL CO
9100 E MINERAL CIRCLE
ENGLEWOOD CO 80155-3299

CK 0315841

Remitter:

Assignor:

LEASE MANAGEMENT DATA NEW UPDATE PAYMENT

ORIGINAL SERIAL NO.	ASG.	TYPE	ST.	CTY.	FUND SYMBOL	ACRES/UNITS	RATE
AMC 51294 ET AL							

AMOUNT	ANV. DATE	EXP. DATE	BILL CYC.	S/C	DISTRICT	NEXT BILL	MISC. DATA	U of M	ACTUAL UNITS

ASSIGNMENT SERIAL NO.	ASG.	TYPE	ST.	CTY.	FUND SYMBOL	ACRES/UNITS	RATE

AMOUNT	ANV. DATE	EXP. DATE	BILL CYC.	S/C	DISTRICT	NEXT BILL	MISC. DATA	U of M	ACTUAL UNITS

APPLY REMITTANCE			
ACTION	FUND SYMBOL	CTY.	AMOUNT
FILING FEE			
RENTAL			
UNEARNED			
REFUND			
TOTAL			
AMOUNT DUE			

Remarks:

BY:

DATE:

- Lease in Escrow?
- KGS? Of Interest?
- Auto Escalates? Operating Rights?
- Auto Renew? Operator
- Bond Filed?

FOR MMS USE ONLY

BILLEE NUMBER	FOREST REFUGE
OCS SECTION	
CODE	

MAINTENANCE FEE PAYMENT

\$100.00 MAINTENANCE FEE PAYMENT DUE ON OR BEFORE AUGUST 31, 19____
 IN LIEU OF ASSESSMENT WORK FOR THE UPCOMING ASSESSMENT
 YEAR BEGINNING SEPTEMBER 1 OF THE YEAR NOTED ABOVE.

Bureau Of Land Management
 Arizona State Office
 222 North Central Avenue
 Phoenix, AZ. 85004-2203

AMC 48023

COUNT: 20 \$ 2000 INT: ced
 FOR OFFICIAL USE ONLY

THE CLAIMS ARE SITUATED IN GINA COUNTY,
 ARIZONA.

BLM SERIAL NUMBERS _____ NAMES OF CLAIMS OR SITES _____

A MC _____ THRU A MC _____

COUNTY BOOK/DOCKET _____, PAGE(S) OR FEE NO(S) _____

A MC _____ THRU A MC _____

COUNTY BOOK/DOCKET _____, PAGE(S) OR FEE NO(S) _____

(OR) IF NOT CONSECUTIVE NUMBERS LIST SEPARATELY BELOW:
BANNER MINING Dist. SEC 20, 21, 22, 27, 28, 29 T4S R15E COUNTY

BLM SERIAL NUMBERS	NAME OF CLAIMS/SITES	BOOK/DOCKET & PAGE OR FEE NUMBER	
A MC <u>48403</u>	<u>79 No 4</u>	<u>48 164</u>	
A MC <u>48404</u>	<u>ALABAMA</u>	<u>8 603</u>	<u>AMENDED ORIGINAL</u>
A MC <u>48407</u>	<u>CAVE</u>	<u>16 55</u>	<u>AMENDED</u>
A MC <u>48408</u>	<u>DELAWARE</u>	<u>9 321</u>	<u>48 146</u>
A MC <u>48409</u>	<u>EMMA</u>	<u>8 448</u>	<u>48 147</u>
A MC <u>48410</u>	<u>FLORA</u>	<u>8 473</u>	<u>48 148</u>
A MC <u>48411</u>	<u>GREAT NORTH</u>	<u>8 449</u>	<u>48 149</u>
A MC <u>48412</u>	<u>GRAND VIEW</u>	<u>8 436</u>	<u>48 150</u>
A MC <u>48414</u>	<u>LIZZIE</u>	<u>9 322</u>	<u>48 151</u>
A MC <u>48415</u>	<u>IRON CAP</u>		<u>48 154</u>

CLAIMANT'S NAME: 79 MINERAL L.L.C. ATTN GEORGE GODAS

ADDRESS: 6403 S. CLARK CITY: TEMPE STATE: AZ

CHECK HERE IF THIS IS A CHANGE OF ADDRESS

PHONE: 480 (602) 820-3067 ZIP: 85203-3307

SIGNATURE: _____
 TO RECORD WITH THE COUNTY, ONE CLAIMANT OR THE AGENT MUST SIGN

LIST ALL ADDITIONAL OWNERS ON REVERSE SIDE OF THIS FORM

FOR OFFICIAL USE ONLY

ENTERED INTO COMPUTER: 8/1/99 Sc Sc
 DATE INITIALS VERIFIED

TIME STAMP
 PHOENIX, ARIZONA
 1999 AUG 20 P 1:46
 RECEIVED
 BLM AT STATE OFFICE

43 CFR 3833.0-5(e) (August 30, 1994) REQUIRES THAT THE NAMES OF ALL OF THE OWNERS AND THEIR CURRENT ADDRESSES SHALL BE IDENTIFIED ON ALL INSTRUMENTS REQUIRED TO BE RECORDED OR FILED BY THE REGULATIONS, 43 CFR SUBPART 3833.

CLAIMANT'S NAME: _____

ADDRESS: _____ CITY: _____ STATE: _____

CHECK HERE IF THIS IS CHANGE OF ADDRESS PHONE: (_____) ZIP: _____

CLAIMANT'S NAME: _____

ADDRESS: _____ CITY: _____ STATE: _____

CHECK HERE IF THIS IS CHANGE OF ADDRESS PHONE: (_____) ZIP: _____

CLAIMANT'S NAME: _____

ADDRESS: _____ CITY: _____ STATE: _____

CHECK HERE IF THIS IS CHANGE OF ADDRESS PHONE: (_____) ZIP: _____

CLAIMANT'S NAME: _____

ADDRESS: _____ CITY: _____ STATE: _____

CHECK HERE IF THIS IS CHANGE OF ADDRESS PHONE: (_____) ZIP: _____

CLAIMANT'S NAME: _____

ADDRESS: _____ CITY: _____ STATE: _____

CHECK HERE IF THIS IS CHANGE OF ADDRESS PHONE: (_____) ZIP: _____

CLAIMANT'S NAME: _____

ADDRESS: _____ CITY: _____ STATE: _____

CHECK HERE IF THIS IS CHANGE OF ADDRESS PHONE: (_____) ZIP: _____

CLAIMANT'S NAME: _____

ADDRESS: _____ CITY: _____ STATE: _____

CHECK HERE IF THIS IS CHANGE OF ADDRESS PHONE: (_____) ZIP: _____

Continued from page 1
 Bonner Mining District SEC's 20, 21, 22, 27, 28 & 29
 T4S R 15E

MINING CLAIM, MILL SITE OR TUNNEL SITE
 MAINTENANCE FEE PAYMENT CONTINUATION SHEET

BLM SERIAL NUMBERS	NAME OF CLAIMS/SITES	COUNTY BOOK/DOCKET & PAGE OR FEE NUMBER	
		ORIGINAL	AMENDED
A MC 48416	Clang FELLOW	8 429	48 155
A MC 48417	MOUNTAIN VIEW	8 473	48 156
A MC 48419	SAVANNAH	8 603	48 159
A MC 48421	79 MINE	1 232	48 161
A MC 48422	79 MINE #2	9 320	48 162
A MC 48423	79 MINE #3	9 320	48 163
A MC 48424	SUNNYSLOPE	8 449	48 165
A MC 48425	WEST POINT	9 321	48 167
A MC 48426	CAVE #2	49 95	
A MC 48427	CAVE #3	49 97	
A MC			
A MC			
A MC			
A MC			
A MC			
A MC			
A MC			
A MC			
A MC			
A MC			
A MC			
A MC			
A MC			
A MC			
A MC			
A MC			

FOR OFFICIAL USE ONLY

ENTERED INTO COMPUTER: 9/1/99 *lr* *Sc*

DATE INITIALS VERIFIED

RECEIVED
 B.L.M. STATE OFFICE
 1999 JUN 20 P 1:46
 TIME STAMP
 BLM ARIZONA

UNITED STATES
DEPARTMENT OF THE INTERIOR
BUREAU OF LAND MANAGEMENT

RECEIPT AND ACCOUNTING ADVICE

CD/AZ NO. 2296727
08/20/99

CLAIM MAINTENANCE FEE 2000

2 28 13

2,000.00

Subject:

Applicant: 79 MINERAL LLC
ATTN: GEORGE GODAS
6403 S CLARK
TEMPE AZ 85283-3307

CK 1709 (CRYSTAL POCKETS) \$1000
CK 3047 (SONORA REDMAC LTD) \$1000

Remitter:

AMC 48123

Assignor:

LEASE MANAGEMENT DATA NEW UPDATE PAYMENT

ORIGINAL SERIAL NO.	ASG.	TYPE	ST.	CTY.	FUND SYMBOL	ACRES/UNITS	RATE
AMC 48403 - AMC 48427		(20)					

AMOUNT	ANV. DATE	EXP. DATE	BILL CYC.	S/C	DISTRICT	NEXT BILL	MISC. DATA	U of M	ACTUAL UNITS

ASSIGNMENT SERIAL NO.	ASG.	TYPE	ST.	CTY.	FUND SYMBOL	ACRES/UNITS	RATE

AMOUNT	ANV. DATE	EXP. DATE	BILL CYC.	S/C	DISTRICT	NEXT BILL	MISC. DATA	U of M	ACTUAL UNITS

APPLY REMITTANCE

ACTION	FUND SYMBOL	CTY.	AMOUNT
FILING FEE			
RENTAL			
UNEARNED			
REFUND			
TOTAL			
AMOUNT DUE			

Remarks:

BY: _____ DATE: _____

Lease in Escrow?
 KGS? Of Interest?
 Auto Escalates? Operating Rights?
 Auto Renew? Operator
 Bond Filed?

FOR MMS USE ONLY		
BILLEE		FOREST REFUGE
NUMBER		
OCS SECTION		
CODE		



314545
66892
48023

Copper Operations
Tucson Office

July 22, 1999

Ms. Dorie Morrison
Mining Claims Section
Arizona State Office
Bureau of Land Management
Department of the Interior
222 North Central Avenue
Phoenix, AZ 85004-9200

ARIZONA
STATE OFFICE
PHOENIX, ARIZONA

AUG 2 11 01 AM '99

RECEIVED
BUREAU OF
LAND MANAGEMENT

Dear Ms. Morrison:

**Notice of Intent to Hold and
Payment of Annual Claim Maintenance Fee**

Enclosed are the following "Notices of Intent to Hold and Payment of Claim Maintenance Fees" affidavits along with ASARCO Incorporated checks for claim maintenance fee payment:

Affidavit		Fee Amount
Project / Mine	County	
Ray Complex	Pinal	\$11,100.00
Ray Complex	Gila	\$127,900.00
Rosemont Project	Pima	\$85,000.00
Sacaton Mine	Pinal	\$1,800.00
Hardshell Project	Santa Cruz	\$2,600.00
Ventura Project	Santa Cruz	\$1,800.00

Also enclosed is the affidavit for the Santa Cruz Project, Pinal County, with a Santa Cruz Joint Venture check to cover the fee amount of \$5,500.00.

If you have any questions or need further information, please call me. Thank you for your help.

Yours truly,

Henry G. Kreis
Property Manager
Telephone: (520) 798-7717

HGK:brw
Enclosures

cc: T. E. Scartaccini w/o enc.
N. A. Gambell w/Ray Complex Affidavits

PHOENIX, ARIZONA
JUL 22 11 09 AM '99

ASARCO

Copper Operations
Tucson Office

July 22, 1999

Mining Claims Section
Arizona State Office
Bureau of Land Management
Department of the Interior
222 North Central Avenue
Phoenix, AZ 85004-9200

**Notice of Intent to Hold and
Payment of Annual Claim Maintenance Fee
Gila County, Ray Complex**

This will serve as notice that ASARCO Incorporated, whose address for purposes of this filing is P. O. Box 5747, Tucson, Arizona 85703-0747, intends to hold the mining claims and/or mill sites described in Exhibit A attached hereto for the assessment year ending at 12 o'clock, noon, on September 1, 2000, by payment of the annual claim maintenance fee of \$100 per claim or site. Payment of such amount is made herewith for such assessment year for each of the claims and sites the name and BLM serial number of which, and the book and page or index number of recording of the location notice in the official records of Gila County, Arizona, of which are set forth in Exhibit A attached hereto and by this reference incorporated herein.

Henry G. Kreis
Henry G. Kreis
Agent for ASARCO Incorporated
Telephone: (520) 798-7717

State of Arizona)
) ss.
County of Pima)

The foregoing instrument was acknowledged before me on the 22nd day of July, 1999, by Henry G. Kreis, as agent for ASARCO Incorporated, a New Jersey corporation, on behalf of the corporation.

Barbara R. Watts
Barbara R. Watts, Notary Public

My Commission Expires May 10, 2002.




EXHIBIT A

Unpatented Mining Claims : Banner Mining District : Gila, County, AZ

<u>Claim</u>	<u>Book or Docket</u>	<u>Page</u>	<u>BLM Serial No.</u>
Steamboat 1	829	934-36	314545
Steamboat 2	829	937-39	314546
Steamboat 3	829	940-42	314547
Steamboat 4	829	943-45	314548
Steamboat 5	829	946-48	314549
Steamboat 6	829	949-51	314550
Steamboat 7	829	952-54	314551
Steamboat 8	829	955-57	314552
Steamboat 9	829	958-60	314553
Steamboat 10	829	961-63	314554
Steamboat 11	829	964-66	314555
Steamboat 12	829	967-69	314556
Steamboat 13	829	970-72	314557
Steamboat 14	829	973-75	314558
Steamboat 15	829	976-78	314559
Steamboat 16	829	979-81	314560
Steamboat 17	829	982-84	314561
Steamboat 18	829	985-87	314562
Steamboat 19	829	988-90	314563
Steamboat 20	829	991-93	314564
Steamboat 21	829	994-96	314565
Steamboat 22	829	997-99	314566
Steamboat 23	829	1000-02	314567
Steamboat 24	830	1001-03	314568
Steamboat 25	830	1004-06	314569
Steamboat 26	830	1007-09	314570
Steamboat 34	830	31-33	314578
Steamboat 35	830	54-56	314579
Steamboat 36	830	37-39	314580
Steamboat 37	830	40-42	314581
Steamboat 38	830	43-45	314582
Steamboat 39	830	46-48	314583
Steamboat 40	830	49-51	314584
Steamboat 41	830	52-54	314585
Steamboat 42	830	55-57	314586
Steamboat 43	830	58-60	314587

VERIFIED

VERIFIED

81231972

ENTERED INTO COMPUTER

8/4/99

Aug 2 11 00 AM '99

RECORDED
INDEXED
JUN 12 1999

36-9M

EXHIBIT A

Unpatented Mining Claims : Banner Mining District : Gila, County, AZ

<u>Claim</u>	<u>Book or Docket</u>	<u>Page</u>	<u>BLM Serial No.</u>
Steamboat 44	830	61-63	314588
Steamboat 45	830	64-66	314589
Steamboat 46	830	67-69	314590
Steamboat 47	830	70-72	314591
Steamboat 48	830	73-75	314592
Steamboat 49	830	76-78	314593
Steamboat 50	830	79-81	314594
Steamboat 51	830	82-84	314595
Steamboat 52	830	85-87	314596
Steamboat 53	830	88-90	314597
Steamboat 54	830	91-93	314598
Steamboat 55	830	94-96	314599
Steamboat 56	830	97-99	314600
Steamboat 57	830	100-02	314601
Steamboat 58	830	103-05	314602
Steamboat 59	830	106-08	314603
Steamboat 60	830	109-111	314604
Steamboat 61	830	112-14	314605
Steamboat 62	830	115-17	314606
Steamboat 63	830	118-20	314607
Steamboat 64	830	121-23	314608
Steamboat 65	830	124-26	314609
Steamboat 66	830	127-29	314610
Steamboat 67	830	130-32	314611
Steamboat 68	830	133-35	314612
Steamboat 69	830	136-38	314613

Chilito No. 1	47, Mines	577	66991
Amended	225	136	
Chilito No. 2	47, Mines	580	66992
Amended	225	137	
Cobre Verde No. 8	41, Mines	464	66993
(Chilito No. 3)	42, Mines	244	
Amended	224	334	
Amended	225	138	

VERIFIED BY BLM
8/23/99

VERIFIED

8/23/99 L

ENTERED INTO COMPUTER

8/24/99
S

66. NW. 20 11 2 2009

AMERICAN LAND
AC SURVEY
CENTRE

29 sqm

EXHIBIT A

Unpatented Mining Claims : Banner Mining District : Gila, County, AZ

<u>Claim</u>	<u>Book or Docket</u>	<u>Page</u>	<u>BLM Serial No.</u>
Chilito No. 4	47, Mines	578	66994
Amended	225	139	
Chilito No. 41	225	170	66995
Steamboat 27	830	10-12	314571
Steamboat 28	830	13-15	314572
Steamboat 29	830	16-18	314573
Steamboat 30	830	19-21	314574
Steamboat 31	830	22-24	314575
Steamboat 32	830	25-27	314576
Steamboat 33	830	28-30	314577

Porphyry	48	158	48401
Quartzite	48	158	48402
Black Copper	8	454	48405
Amended	48	144	
Blue Copper	8	454	48406
Amended	48	145	
Keystone	8	512	48413
Amended	48	152	
North Star	8	429	48418
Amended	48	157	
Senator	8	455	48420
Amended	48	160	
Tip Top	16	118	48428
Amended	48	166	
Chilito No. 6	47, Mines	581	66996
Amended	42, Mines		
Amended	225	140	
Chilito No. 7	47, Mines	582	66997
Amended	42, Mines		
Amended	225	141	
Chilito No. 8	47, Mines	583	66998
Amended	225	142	
Copper Glance No. 1 (Chilito 12)	41, Mines	464	66999
Amended	42, Mines	246	
Amended	225	145	
Copper Glance No. 2 (Chilito 13)	41, Mines	465	67000
Amended	42, Mines	247	

VERIFIED
8/23/99

ENTERED INTO COMPUTER
8/24/99
S

Aug 20 11 7 AM '99

UNPATENTED MINING CLAIMS
GILA COUNTY, ARIZONA

aa spm

EXHIBIT A

Unpatented Mining Claims : Banner Mining District : Gila, County, AZ

<u>Claim</u>	<u>Book or Docket</u>	<u>Page</u>	<u>BLM Serial No.</u>
Amended Two Bridges (Chilito 14)	47, Mines	225 146 559	67001
Amended Amended Evener (Chilito 15)	42, Mines 47, Mines	248 225 147 560	67002
Amended Amended Copper Glance No. 7 (Chilito 19)	42, Mines 41, Mines	249 225 148 466	67003
Amended Amended Chilena No. 3 (Chilito 29)	42, Mines 47, Mines	250 225 149 556	67004
Amended Amended Chilena No. 4 (Chilito 30)	42, Mines 47, Mines	260 225 159 557	67005
Amended Amended Chilena No. 5 (Chilito 32)	42, Mines 47, Mines	261 225 160 558	67006
Amended Amended Chilena No. 2 (Chilito 33)	42, Mines 47, Mines	262 225 161 555	67007
Amended Amended Chilito No. 42	42, Mines	263 225 162 238 465	67008
Ethel	41, Mines	12	67009
Spring	47, Mines	121	67010
Drusilla	47, Mines	93	67011
Fanny	47, Mines	94	67012

Black Eagle No. 1	49, Mines	550	67014
Black Eagle No. 2	49, Mines	550	67015
Black Eagle No. 3	49, Mines	551	67016

VERIFIED

8/23/99 Y

ENTERED INTO COMPUTER

8/4/99 J

65. 11 08 11 2 30V

SEARCHED
SERIALIZED
INDEXED
FILED

15 SEP

EXHIBIT A

Unpatented Mining Claims : Banner Mining District : Gila, County, AZ

<u>Claim</u>	<u>Book or Docket</u>	<u>Page</u>	<u>BLM Serial No.</u>
Black Eagle No. 4	49, Mines	551	67017
Black Eagle No. 5	49, Mines	551	67018
Black Eagle No. 6	49, Mines	552	67019
Fraction No. 6	160	511	67020
Amended	226	538	
Amended	250	456	
Chilito No. 9	47, Mines	586	67013
Amended	224	335	
Amended	225	143	

Dick No. 17	62	354	67021
Dick No. 18	62	355	67022
Dick No. 19	62	356	67023
Dick No. 20	62	357	67024

ENTERED INTO COMPUTER
8/4/99 *sc*

VERIFIED
8/23/99 *Y*

LAND MANAGEMENT
BUREAU OF
STATE OF ARIZONA
PHOENIX, ARIZONA

Aug 2 11 05 AM '99

RECEIVED
BUREAU OF
LAND MANAGEMENT

9 sm



MONTH

REMITTANCE ADVICE

VOUCHER NO.

ACCOUNTING COPY

VENDOR NO. 121360-01

55021238

ASARCO Incorporated • RAY COMPLEX • P.O. Box 8 • HAYDEN, ARIZONA 85235

INVOICE NUMBER	OUR ORDER NO.	CONTROL NO.	INVOICE AMOUNT	DISCOUNT	DEDUCTIONS	NET AMOUNT
CHILITO LODE ANNUAL CLAIM MAINTENANCE FEE FOR UNPATENTED MINING CLAIMS		0705906				\$11,100.00
RECEIVED BUREAU OF LAND MANAGEMENT AUG 2 11 08 AM '99	ARIZONA STATE OFFICE PHOENIX, ARIZONA					
Detach before depositing	TOTALS					\$11,100.00

UNITED STATES
DEPARTMENT OF THE INTERIOR
BUREAU OF LAND MANAGEMENT

RECEIPT AND ACCOUNTING ADVICE

NO. 2480566
08/03/99

04

SM/AZ

11,100.00 ✓

2 2 13

Subject: CLAIM MAINTENANCE FEE 2000 (111)

Applicant:

ASARCO INC
BOX 5747
TUCSON, AZ 85703-0747

ASARCO INC - RAY COMPLEX
BOX 8
HAYDEN, AZ 85235
CK #55021238

Remitter:

Assignor:

LEASE MANAGEMENT DATA									
<input type="checkbox"/> NEW <input type="checkbox"/> UPDATE <input type="checkbox"/> PAYMENT									
ORIGINAL SERIAL NO.	ASG.	TYPE	ST.	CTY.	FUND SYMBOL			ACRES/UNITS	RATE
AMC 314545, ET AL									
AMOUNT	ANV. DATE	EXP. DATE	BILL CYC.	S/C	DISTRICT	NEXT BILL	MISC. DATA	U of M	ACTUAL UNITS
ASSIGNMENT SERIAL NO.	ASG.	TYPE	ST.	CTY.	FUND SYMBOL			ACRES/UNITS	RATE
AMOUNT	ANV. DATE	EXP. DATE	BILL CYC.	S/C	DISTRICT	NEXT BILL	MISC. DATA	U of M	ACTUAL UNITS

APPLY REMITTANCE			
ACTION	FUND SYMBOL	CTY.	AMOUNT
FILING FEE			
RENTAL			
UNEARNED			
REFUND			
TOTAL			
AMOUNT DUE			

Remarks:

BY: _____ DATE: _____

Lease in Escrow?
 KGS?
 Auto Escalates?
 Auto Renew?

Of Interest?
 Operating Rights?
 Operator
 Bond Filed?

FOR MMS USE ONLY

BILLEE		FOREST REFUGE
NUMBER		
OCS SECTION		
CODE		

48023

MAINTENANCE FEE PAYMENT

\$100.00 MAINTENANCE FEE PAYMENT DUE ON OR BEFORE AUGUST 31, 1998
IN LIEU OF ASSESSMENT WORK FOR THE UPCOMING ASSESSMENT
YEAR BEGINNING SEPTEMBER 1 OF THE YEAR NOTED ABOVE.

BUREAU OF LAND MANAGEMENT
ARIZONA STATE OFFICE
222 NORTH CENTRAL AVENUE
PHOENIX, AZ 85004

COUNT: 20 \$ 2000.00 INT: KC FOR
OFFICIAL USE ONLY

THE CLAIMS ARE SITUATED IN GILA COUNTY, ARIZONA.

BLM SERIAL NUMBERS NAMES OF CLAIMS OR SITES

A MC _____ THRU A MC _____
COUNTY BOOK/DOCKET _____, PAGE(S) OR FEE NO(S) _____

A MC _____ THRU A MC _____
COUNTY BOOK/DOCKET _____, PAGE(S) OR FEE NO(S) _____

(OR) IF NOT CONSECUTIVE NUMBERS LIST SEPARATELY BELOW:

BANNER MINING DIST. SEC 20, 21, 22, 27, 28, 29 T. 45. R. 15 E.
COUNTY

BLM SERIAL NUMBERS	NAME OF CLAIMS/SITES	BOOK/DOCKET & PAGE OR FEE NUMBER	
		ORIGINAL	AMENDED
A MC <u>48403</u>	<u>79 No 4</u>	<u>48 164</u>	
A MC <u>48404</u>	<u>ALABAMA</u>	<u>8 603</u>	<u>48 143</u>
A MC <u>48407</u>	<u>CAVE</u>	<u>9 319</u>	<u>48 146</u>
A MC <u>48408</u>	<u>DELAWARE</u>	<u>16 55</u>	<u>48 147</u>
A MC <u>48409</u>	<u>EMMA</u>	<u>9 321</u>	<u>48 148</u>
A MC <u>48410</u>	<u>FNORA</u>	<u>8 448</u>	<u>48 149</u>
A MC <u>48411</u>	<u>GREAT NORTH</u>	<u>8 473</u>	<u>48 150</u>
A MC <u>48412</u>	<u>GRAND VIEW</u>	<u>8 449</u>	<u>48 151</u>
A MC <u>48414</u>	<u>LIZBIE</u>	<u>8 430</u>	<u>48 154</u>
A MC <u>48415</u>	<u>IRON CAP</u>	<u>9 322</u>	<u>48 153</u>
A MC _____	<u>(CONTINUED NEXT PAGE)</u>		
A MC _____			

CLAIMANT'S NAME: 79 MINERALS L.L.C. ATTN: GEORGE JOHNS

ADDRESS: 6403 S. CLARK CITY: TEMPE STATE: AZ ZIP: 85283-3307
PHONE: (602) 820-3067

CHECK HERE IF THIS IS A CHANGE OF ADDRESS

SIGNATURE: [Signature]
TO RECORD WITH THE COUNTY, ONE CLAIMANT OR THE AGENT MUST SIGN

LIST ALL ADDITIONAL OWNERS ON REVERSE SIDE OF THIS FORM

FOR OFFICIAL USE ONLY
ENTERED INTO COMPUTER: 8/20/98 [Initials] [Initials]
DATE INITIALS VERIFIED

PHOENIX ARIZONA
TIME STAMP
1998 AUG 20 P 12:02
RECEIVED
BLM, AZ STATE OFFICE

43 CFR 3833.0-5(e) (August 30, 1994) REQUIRES THAT THE NAMES OF ALL OF THE OWNERS AND THEIR CURRENT ADDRESSES SHALL BE IDENTIFIED ON ALL INSTRUMENTS REQUIRED TO BE RECORDED OR FILED BY THE REGULATIONS, 43 CFR SUBPART 3833.

CLAIMANT'S NAME: _____
ADDRESS: _____ CITY: _____ STATE: _____ ZIP: _____
 CHECK HERE IF THIS PHONE: () _____
IS A CHANGE OF ADDRESS

CLAIMANT'S NAME: _____
ADDRESS: _____ CITY: _____ STATE: _____ ZIP: _____
 CHECK HERE IF THIS PHONE: () _____
IS A CHANGE OF ADDRESS

CLAIMANT'S NAME: _____
ADDRESS: _____ CITY: _____ STATE: _____ ZIP: _____
 CHECK HERE IF THIS PHONE: () _____
IS A CHANGE OF ADDRESS

CLAIMANT'S NAME: _____
ADDRESS: _____ CITY: _____ STATE: _____ ZIP: _____
 CHECK HERE IF THIS PHONE: () _____
IS A CHANGE OF ADDRESS

CLAIMANT'S NAME: _____
ADDRESS: _____ CITY: _____ STATE: _____ ZIP: _____
 CHECK HERE IF THIS PHONE: () _____
IS A CHANGE OF ADDRESS

CLAIMANT'S NAME: _____
ADDRESS: _____ CITY: _____ STATE: _____ ZIP: _____
 CHECK HERE IF THIS PHONE: () _____
IS A CHANGE OF ADDRESS

CLAIMANT'S NAME: _____
ADDRESS: _____ CITY: _____ STATE: _____ ZIP: _____
 CHECK HERE IF THIS PHONE: () _____
IS A CHANGE OF ADDRESS

CLAIMANT'S NAME: _____
ADDRESS: _____ CITY: _____ STATE: _____ ZIP: _____
 CHECK HERE IF THIS PHONE: () _____
IS A CHANGE OF ADDRESS

(CONT'D FROM PAGE 1)
 BANNER MINING DIST. SEC'S 20 21 22 27 28 + 29
 T4S R15E

MINING CLAIM, MILL SITE OR TUNNEL SITE
 MAINTENANCE FEE PAYMENT CONTINUATION SHEET

BLM SERIAL NUMBERS	NAME OF CLAIMS/SITES	COUNTY BOOK/DOCKET & PAGE OR FEE NUMBER	
		ORIGINAL	AMENDMENTS
A MC 48416	LONG FELLOW	8 429	48 155
A MC 48417	MOUNTAIN VIEW	8 473	48 156
A MC 48419	SAVANNAH	8 603	48 159
A MC 48421	79 MINE	1 232	48 161
A MC 48422	79 MINE No 2	9 320	48 162
A MC 48423	79 MINE No 3	9 320	48 163
A MC 48424	SUNNYSLOPE	8 449	48 165
A MC 48425	WEST POINT	9 321	48 167
A MC 48426	CAVE No 2	49 95	
A MC 48427	CAVE No 3	49 97	
A MC			
A MC			
A MC			
A MC			
A MC			
A MC			
A MC			
A MC			
A MC			
A MC			
A MC			
A MC			
A MC			
A MC			
A MC			
A MC			
A MC			
A MC			
A MC			
A MC			
A MC			

FOR OFFICIAL USE ONLY
 ENTERED INTO COMPUTER: 8/20/98 J S
 DATE INITIALS VERIFIED

PHOENIX, ARIZONA
 TIME STAMP
 1998 AUG 20 P 12:02
 RECEIVED
 B.L.M. AZ STATE OFFICE

UNITED STATES
DEPARTMENT OF THE INTERIOR
BUREAU OF LAND MANAGEMENT

RECEIPT AND ACCOUNTING ADVICE

NO. 2389483 04

SM/AZ

08/20/98

Subject: CLAIM MAINTENANCE FEE 1999 (20)

2 22 13

2,000.00

Applicant:

79 MINERALS L.L.C.
ATTN: GEORGE GODAS
6403 S. CLARK
TEMPE, AZ 85283-3307

CRYSTAL POCKETS CK #1620

Remitter: 602-820-3067

SONORA REDMAC, LTD. CK #2927

Assignor:

LEASE MANAGEMENT DATA									
<input type="checkbox"/> NEW <input type="checkbox"/> UPDATE <input type="checkbox"/> PAYMENT									
ORIGINAL SERIAL NO.	ASG.	TYPE	ST.	CTY.	FUND SYMBOL			ACRES/UNITS	RATE
AMC 48403, ET AL									

AMOUNT	ANV. DATE	EXP. DATE	BILL CYC.	S/C	DISTRICT	NEXT BILL	MISC. DATA	U of M	ACTUAL UNITS

ASSIGNMENT SERIAL NO.	ASG.	TYPE	ST.	CTY.	FUND SYMBOL			ACRES/UNITS	RATE

AMOUNT	ANV. DATE	EXP. DATE	BILL CYC.	S/C	DISTRICT	NEXT BILL	MISC. DATA	U of M	ACTUAL UNITS

APPLY REMITTANCE				Remarks:
ACTION	FUND SYMBOL	CTY.	AMOUNT	
FILING FEE				
RENTAL				
UNEARNED				
REFUND				
TOTAL				
AMOUNT DUE				
BY: _____				
DATE: _____				

<input type="checkbox"/> Lease in Escrow?	<input type="checkbox"/> KGS?	<input type="checkbox"/> Of Interest?	<input type="checkbox"/> Auto Escalates?	<input type="checkbox"/> Auto Renew?	<input type="checkbox"/> Operating Rights?	<input type="checkbox"/> Operator	<input type="checkbox"/> Bond Filed?
FOR MMS USE ONLY							
BILLEE				FOREST REFUGE			
NUMBER							
OCS SECTION							
CODE							

289373

315108

345188

344757

345121

345354

312984

316548

345429

344575

344452

1184

6892-

13858

141484

325895

338178

299632

277468

Page 1 of 15

333067

303735

315170

48023

46919

45684

314545

AFFIDAVIT OF MAINTENANCE FEES PAID
FOR UNPATENTED MINING CLAIMS

STATE OF ARIZONA }
 } ss
COUNTY OF PINAL }

E. C. John, acting for ASARCO Incorporated, claimant, being first duly sworn, deposes and says that he is a citizen of the United States, more than eighteen years of age and resides at Kearny in Pinal County, State of Arizona, and is personally acquainted with the claims listed below;

that the required annual maintenance fee of \$100 per mining claim for the 1999 assessment year, has been paid to the BLM for the benefit of, and for the purpose of holding claims listed below, situated in the Mineral Creek Mining District, Pinal County, Arizona; that said maintenance fee was paid at the expense of ASARCO Incorporated for the purpose of complying with the revised laws of the United States pertaining to the retention of unpatented mining claims, Title 43 U.S.C Section 3833.2-3.

that the said mining claims are contiguous and are consolidated into one group for common development;

that the location notices of the following claims are located in Sections 1, 2, 11, 12, 13, 14, 21, 22, 23, 24, 25, 26, 27 and 35 of Township 3 South, Range 13 East, and Sections 7, 17, 18, 19, 20 and 30, Township 3 South, Range 14 East, G. & S. R. B. & M.

PHOENIX, ARIZONA

1998 AUG - 6 - P 1:59

RECEIVED
BLM, AZ STATE OFFICE

ENTERED IN COMPUTER

362 KC

Page 2 of 15
ORIGINAL OR AMENDED LOCATION NOTICES

<u>Claim</u>	<u>Book or Docket</u>	<u>Page</u>	<u>BLM AMC Serial No.</u>
Adobe	52, Mines	493	67026
Amended		372	493
A Hunch No. 2	70, Mines	151	67027
Amended		213	35
A Hunch No. 3	70, Mines	488	67028
Amended		213	36
A Hunch No. 4	73, Mines	267	67029
Amended		213	37
A Hunch No. 5	73, Mines	268	67030
Amended		213	38
A Hunch No. 6	73, Mines	269	67031
Amended		213	39
A Hunch No. 7	78, Mines	241	67032
Amended		213	40
Canyon No. 6		364	200
Carnation	30, Mines	499	67033
Chest	35, Mines	197	67035
Chloride Gulch	15, Mines	219	67036
Amended	36, Mines	591	67037
Combination	30, Mines	499	67038
Contact No. 3	32, Mines	531	67039
Copper Ace No. 1		264	537
Copper Ace No. 2		264	538
Copper Ace No. 3		264	539
Copper Ace No. 4		264	540
Copper Zone No. 4	24, Mines	543	67045
Amended		372	491
Copper Zone No. 5	24, Mines	544	67046
Amended		372	492
Happy Vale	35, Mines	421	67047
Led	35, Mines	301	67048
Major	32, Mines	531	67049
Major No. 2	32, Mines	532	67050
Major No. 3	32, Mines	533	67051
Major No. 4	35, Mines	421	67052
Major No. 5	46, Mines	26	67053
Major No. 6	46, Mines	27	67054

1998 AUG - 9 P 1: 59

VERIFIED

89-41-2 3B

RECEIVED
 B.L.M. AZ STATE OFFICE

ENTERED IN COMPUTER

8/12/98

27

27 Ke 27

ORIGINAL OR AMENDED LOCATION NOTICES

<u>Claim</u>	<u>Book or Docket</u>	<u>Page</u>	<u>BLM AMC Serial No.</u>
Mescal No. 1	188	564	67055
Amended	193	425	
Mescal No. 2	188	565	67056
Mescal No. 3	188	566	67057
Mescal No. 4	188	567	67058
Mescal No. 5	189	328	67059
Mescal No. 6	188	568	67060
Mescal No. 7	188	569	67061
Mescal No. 8	189	55	67062
Mescal No. 9	189	56	67063
Mescal No. 10	189	57	67064
Mescal No. 11	189	58	67065
Mescal No. 12	189	59	67066
Mescal No. 13	189	60	67067
Mescal No. 14	189	61	67068
Mescal No. 15	189	62	67069
Mescal No. 16	189	329	67070
Mescal No. 17	189	63	67071
Mescal No. 18	189	199	67072
Mescal No. 19	189	64	67073
Mescal No. 20	189	65	67074
Mescal No. 21	189	210	67075
Mescal No. 22	189	201	67076
Mescal No. 23	189	202	67077
Mescal No. 24	189	203	67078
Mescal No. 25	189	204	67079
Mescal No. 26	189	205	67080
Amended	194	528	
Mescal No. 27	194	529	67081
Mescal No. 28	194	530	67082
Mescal No. 29	194	531	67083
Mescal No. 30	194	532	67084
Mescal No. 31	194	533	67085
Mescal No. 32	194	534	67086
Mescal No. 33	194	535	67087
Mescal No. 34	194	536	67088
Mescal No. 35	194	537	67089
Mescal No. 36	194	538	67090
Mescal No. 37	194	539	67091
Mescal No. 38	194	540	67092
Mescal No. 39	194	541	67093

PHOENIX, ARIZONA

1998 AUG - 9 - P 1: 59

RECEIVED B.L.M. AZ STATE OFFICE

VERIFIED

5B 8-14-98

39 1

ENTERED IN COMPUTER

8/12/98

39/KC

59

ORIGINAL OR AMENDED LOCATION NOTICES

<u>Claim</u>	<u>Book or Docket</u>	<u>Page</u>	BLM AMC <u>Serial No.</u>
Mescal No. 40	195	564	67094
Mescal No. 41	195	565	67095
Mescal No. 42	195	566	67096
Mescal No. 43	197	230	67097
Mescal No. 44	197	231	67098
Mescal No. 45	197	232	67099
Mescal No. 46	197	233	67100
Mescal No. 47	197	234	67101
Amended	1869 910-911		
Mescal No. 49	197	236	67103
Amended	1869 914-914		
Mescal No. 50	195	562	67104
Amended	1869	916	
Mescal No. 51	195	563	67105
Mesquite No. 1	197	228	67106
Mesquite No. 2	197	229	67107
Odessa	35, Mines	422	67108
Olive	35, Mines	198	67109
Recall	35, Mines	198	67110
Rustler No. 1	364	196	67111
Rustler No. 2	364	197	67112
Rustler No. 3	364	198	67113
Rustler No. 4	364	199	67114
Silverball (SilverBall)	39, Mines	457	67115
Silver King	31, Mines	495	67116
Silver Lead	31, Mines	496	67117
Silver Leaf (SilverLeap)	31, Mines	497	67118
Silver Leap No. 3	32, Mines	530	67119
Silver Queen	31, Mines	496	67120
Silver Threads	31, Mines	497	67121
Star	31, Mines	494	67122
Would be Expert	31, Mines	302	67123
Southern No. 1	297	230	67173
Southern No. 2	297	231	67174
Southern No. 3	297	232	67175
Southern No. 4	297	233	67176
Southern No. 5	297	234	67177
Amended	1869	940-941	
Southern No. 6	297	235	67178
Amended	1869	942-943	

BLM STATE OFFICE
VERIFIED
 8/14/98
 35

ENTERED IN COMPUTER
 8/12/98

35 KC

35

ORIGINAL OR AMENDED LOCATION NOTICES

<u>Claim</u>	<u>Book or Docket</u>	<u>Page</u>	<u>BLM AMC Serial No.</u>
Southern No. 7		334 532	67179
Southern No. 8		334 533	67180
Amended		1869 944-945	
Ray Southern 1	47, Mines	462	67181
Ray Southern 5	47, Mines	463	67182
Amended		1869 918-919	
Ray Southern 6	47, Mines	464	67183
Amended		1869 920-921	
Ray Southern 7	47, Mines	465	67184
Amended		1869 922-923	
Ray Southern 10	47, Mines	468	67187
Amended		1869 924-925	
Ray Southern 11	47, Mines	469	67188
Amended		297 236	
Ray Southern 12	47, Mines	470	67189
Amended		1869 926-927	
Ray Southern 16	55, Mines	355	67193
Ray Southern 17	56, Mines	527	67195
Amended		1869 934-935	
Ray Southern 39		155 134	67196
Amended		360 522	
Reamended		1869 636-937	
Ray Southern 40		155 86	67197
Amended		360 523	
Reamended		1869 938-939	
Ray Southern 41		155 87	67198
Amended		360 524	
Ray Southern 42		158 88	67199
Amended		360 525	
Bur No. 1		719 609	67249
Amended		974 225	
Bur No. 2		719 610	67250
Amended		974 227	
Bur No. 3		719 611	67251
Amended		974 229	
Bur No. 4		719 612	67252
Amended		974 231	
Bur No. 5		719 613	67253
Amended		974 233	

PHOENIX, ARIZONA

1998 AUG - 9 P 1: 59

RECEIVED B.L.M. AZ STATE OFFICE

ENTERED IN COMPUTER

8/12/98

VERIFIED
SB 2/14/98
20

20ke

20

ORIGINAL OR AMENDED LOCATION NOTICES

<u>Claim</u>	<u>Book or Docket</u>	<u>Page</u>	<u>BLM AMC Serial No.</u>
Bur No. 6	719	614	67254
Amended	974	235	
Bur No. 7	719	615	67255
Amended	974	237	
Bur No. 8	719	616	67256
Amended	974	239	
Bur No. 9	719	617	67257
Amended	974	241	
Bur No. 10	719	618	67258
Amended	974	243	
Reamended	1890	405-406	
Bur No. 11	719	619	67259
Amended	974	245	
Bur No. 12	719	620	67260
Amended	974	247	
Reamended	1890	407-408	
Bur No. 13	719	621	67261
Amended	974	249	
Bur No. 14	719	622	67262
Amended	974	251	
Reamended	1890	409-410	
Bur No. 15	719	623	67263
Amended	974	253	
Bur No. 16	719	624	67264
Amended	974	255	
Reamended	1890	411-412	
Bur No. 17	719	625	67265
Amended	974	257	
Reamended	1890	413-414	
Bur No. 18	719	626	67266
Amended	974	259	
Reamended	1890	415-416	
Bur No. 19	719	627	67267
Amended	974	261	
Reamended	1890	417-418	
Bur No. 20	719	628	67268
Amended	974	263	
Reamended	1890	419-420	

PHOENIX, ARIZONA

1998 AUG -9 P 1:59

VERIFIED

8/14/98

15

RECEIVED
B.L.M. AZ STATE OFFICE

ENTERED IN COMPUTER

8/12/98

15

15

ORIGINAL OR AMENDED LOCATION NOTICES

<u>Claim</u>	<u>Book or Docket</u>	<u>Page</u>	<u>BLM AMC Serial No.</u>
Bur No. 22	719	630	67269
Amended	974	265	
Reamended	1869	946-947	
Bur No. 24	719	632	67271
Amended	974	269	
Reamended	1869	948-949	
Bur No. 26	719	634	67273
Amended	974	273	
Reamended	1869	950-951	
Bur No. 27	719	635	67274
Amended	974	275	
Bur No. 28	719	636	67275
Amended	974	277	
Reamended	1869	952-953	
Bur No. 30	719	638	67277
Amended	974	281	
Reamended	1869	954-955	
Bur No. 31	719	639	67278
Amended	974	283	
Bur No. 32	719	640	67279
Amended	974	285	
Reamended	1869	956-957	
Bur No. 33	719	641	67280
Amended	974	287	
Bur No. 34	719	642	67281
Amended	974	289	
Reamended	1869	970-971	
Bur No. 37	719	645	67284
Amended	974	295	
Bur No. 39	719	647	67286
Amended	974	299	
Bur No. 40	719	648	67287
Amended	974	301	
Reamended	1869	978-979	
Bur No. 41	719	649	67288
Amended	974	303	
Bur No. 43	720	591	67289
Amended	974	305	
Bur No. 45	719	651	67290
Amended	974	307	

RECEIVED
B.L.M. AZ STATE OFFICE

ENTERED IN COMPUTER

8/12/98 ✓ 16/KC

VERIFIED

3/17/98
16

ORIGINAL OR AMENDED LOCATION NOTICES

<u>Claim</u>	<u>Book or Docket</u>	<u>Page</u>	<u>BLM AMC Serial No.</u>
Bur No. 46	719	652	67291
Amended	974	309	
Bur No. 47	719	653	67292
Amended	974	311	
Bur No. 48	719	654	67293
Amended	974	313	
Bur No. 49	719	655	67294
Amended	974	315	
Bur No. 50	719	656	67295
Amended	974	317	
Bur No. 51	719	657	67296
Amended	974	319	
Reamended	1890	421-422	
Bur No. 52	719	658	67297
Amended	974	321	
Bur No. 53	719	659	67298
Amended	974	323	
Reamended	1890	423-424	
Bur No. 54	719	660	67299
Amended	974	325	
Bur No. 55	719	661	67300
Amended	974	327	
Reamended	1890	425-426	
Bur No. 56	719	662	67301
Amended	974	329	
Bur No. 57	719	663	67302
Amended	974	331	
Reamended	1890	427-428	
Bur No. 58	719	664	67303
Amended	974	333	
Bur No. 59	719	665	67304
Amended	974	335	
Reamended	1890	429-430	
Bur No. 60	719	666	67305
Amended	974	337	
Reamended	1890	431-432	
Bur No. 61	PHOENIX, ARIZONA 719	667	67306
Amended	974	339	
Reamended	1890	433-434	

1998 AUG - 6 - 9 1:59

VERIFIED

8/17/98

16

RECEIVED BLM, AZ STATE OFFICE

ENTERED IN COMPUTER

8/17/98

16 K

ORIGINAL OR AMENDED LOCATION NOTICES

<u>Claim</u>	<u>Book or Docket</u>	<u>Page</u>	<u>BLM AMC Serial No.</u>
Bur No. 62	719	668	67307
Amended	974	341	
Reamended	1890	435-436	
Bur No. 63	719	669	67308
Amended	974	343	
Reamended	1890	437-438	
Bur No. 64	719	670	67309
Amended	974	345	
Reamended	1890	439-440	
Bur No. 65	719	671	67310
Amended	974	347	
Reamended	1890	441-442	
Bur No. 66	719	672	67311
Amended	974	349	
Bur No. 67	719	673	67312
Amended	974	351	
Reamended	1890	443-444	
Bur No. 68	719	674	67313
Amended	974	353	
Bur No. 69	719	675	67314
Amended	974	355	
Reamended	1890	445-446	
Bur No. 71	719	677	67315
Amended	974	357	
Bur No. 73	719	679	67316
Amended	974	359	
Bur No. 75	719	681	67317
Amended	974	361	
Bur No. 77	719	683	67318
Amended	974	363	
Reamended	1869	980-981	
Bur No. 83	719	689	67321
Amended	974	369	
Reamended	1869	984-985	
Bur No. 86	719	690	67322
Amended	974	371	
Bur No. 87	719	691	67323
Amended	974	373	

PHOENIX, ARIZONA

VERIFIED

58 8/12/98

1998 AUG -6 P 1:58

RECEIVED B.L.M. AZ STATE OFFICE

ENTERED IN COMPUTER

8/12/98

LSK

15

ORIGINAL OR AMENDED LOCATION NOTICES

<u>Claim</u>	<u>Book or Docket</u>	<u>Page</u>	<u>BLM AMC Serial No.</u>
Bur No. 88	719	692	67324
Amended	974	375	
Bur No. 89	719	693	67325
Amended	974	377	
Bur No. 90	719	694	67326
Amended	974	379	
Bur No. 91	719	695	67327
Amended	974	381	
Bur No. 92	719	696	67328
Amended	974	383	
Bur No. 93	719	697	67329
Amended	974	385	
Bur No. 94	719	698	67330
Amended	974	387	
Bur No. 95	719	699	67331
Amended	974	389	
Bur No. 116	719	718	67332
Amended	974	391	
Bur No. 117	719	719	67333
Amended	974	393	
Bur No. 118	719	720	67334
Amended	974	395	
Bur No. 119	719	721	67335
Amended	974	397	
Bur No. 120	719	722	67336
Amended	974	399	
Bur No. 121	719	723	67337
Amended	974	401	
Bur No. 122	719	724	67338
Amended	974	403	
Bur No. 123	719	725	67339
Amended	974	405	
Bur No. 124	719	726	67340
Amended	974	407	
Bur No. 125	719	727	67341
Amended	974	409	
Bur No. 126	PHOENIX, ARIZONA	719	67432
Amended		974	411
Bur No. 127	1998 AUG - 6 P 1: 58	719	67343
Amended		974	413

VERIFIED RECEIVED B.L.M. #7 STATE OFFICE

5/8 8/17/98

20

ENTERED IN COMPUTER

8/12/98

20/CC

20

Page 11 of 15
ORIGINAL OR AMENDED LOCATION NOTICES

<u>Claim</u>	<u>Book or Docket</u>	<u>Page</u>	<u>BLM AMC Serial No.</u>
Bur No. 128	719	730	67344
Amended	974	415	
Bur No. 129	719	731	67345
Amended	974	417	
Bur No. 130	719	732	67346
Amended	974	419	
Blue Hills No. 1	280	374	67428
Blue Hills No. 2	280	375	67429
Blue Hills No. 3	280	376	67430
Blue Hills No. 4	280	377	67431
Blue Hills No. 5	280	378	67432
Blue Hills No. 6	280	379	67433
Blue Hills No. 7	280	380	67434
Blue Hills No. 8	280	381	67435
Blue Hills No. 9	280	382	67436
Blue Hills No. 10	280	383	67437
Blue Hills No. 11	280	384	67438
Blue Hills No. 12	280	385	67439
Ray No. 2	545	102	67441
Ray No. 4	545	104	67443
Ray No. 5	545	105	67444
Ray No. 6	545	106	67445
Ray No. 7	545	107	67446
Ray No. 8	545	108	67447
Ray No. 9	545	109	67448
Ray No. 10	545	110	67449
Ray No. 11	545	111	67450
Ray No. 12	545	112	67451
Ray No. 13	545	113	67452
Ray No. 14	545	114	67453
Ray No. 15	552	367	67454
Ray No. 16	545	116	67455
Ray No. 17	545	117	67456
Ray No. 18	545	118	67457
Ray No. 20	545	120	67459
Ray No. 21	545	121	67460
Ray No. 22	552	381	67461
Ray No. 23	545	122	67462
Ray No. 24	552	382	67463

VERIFIED
 50 8/20/98

RECEIVED
 B.L.M. AZ STATE OFFICE
 1998 AUG - 9 P 1: 58
 PHOENIX, ARIZONA

ENTERED IN COMPUTER

8/12/98 L

36kc 36

ORIGINAL OR AMENDED LOCATION NOTICES

<u>Claim</u>	<u>Book or Docket</u>	<u>Page</u>	<u>BLM AMC Serial No.</u>
Ray No. 25	545	123	67464
Ray No. 26	552	383	67465
Ray No. 27	545	124	67466
Ray No. 28	552	384	67467
Ray No. 29	545	125	67468
Ray No. 30	552	385	67469
Ray No. 31	552	386	67470
Ray No. 32	552	387	67471
Ray No. 33	552	388	67472
Ray No. 34	552	389	67473
Ray No. 35	545	126	67474
Ray No. 36	545	127	67475
Ray No. 37	545	128	67476
Ray No. 38	545	129	67477
Ray No. 39	545	130	67478
Ray No. 40	545	131	67479
Ray No. 41	545	132	67480
Ray No. 42	545	133	67481
Ray No. 43	552	390	67482
Ray No. 44	552	391	67483
Ray No. 45	552	392	67484
Ray No. 46	552	393	67485
Ray No. 47	552	394	67486
Ray No. 48	552	395	67487
Ray No. 49	546	444	67488
Ray No. 50	546	445	67489
Ray No. 51	546	446	67490
Ray No. 52	546	447	67491
Ray No. 53	546	448	67492
Ray No. 54	546	449	67493
Ray No. 55	546	450	67494
Ray No. 56	546	451	67495
Ray No. 57	546	452	67496
Ray No. 58	546	453	67497
Ray No. 59	546	454	67498
Ray No. 60	552	396	67499
Ray No. 61	548	185	67500
Ray No. 62	548	186	67501
Ray No. 63	548	187	67502

PHOENIX, ARIZONA

VERIFIED 1998 AUG - 9 - P 1: 58

8/17/98

RECEIVED
BLM, AZ STATE OFFICE

39

ENTERED IN COMPUTER

8/12/98

39k

39

ORIGINAL OR AMENDED LOCATION NOTICES

<u>Claim</u>	<u>Book or Docket</u>	<u>Page</u>	<u>BLM AMC Serial No.</u>
Ray No. 64	548	188	67503
Ray No. 65	548	189	67504
Ray No. 66	548	190	67505
Ray No. 67	548	191	67506
Ray No. 68	548	192	67507
Ray No. 69	548	193	67508
Ray No. 70	548	194	67509
Ray No. 71	548	195	67510
Ray No. 72	548	196	67511
Ray No. 73	552	370	67512
Ray No. 74	552	371	67513
Ray No. 75	552	372	67514
Ray No. 76	552	373	67515
Ray No. 77	552	374	67516
Ray No. 78	552	375	67517
Ray No. 79	552	376	67518
Ray No. 80	552	377	67519
Ray No. 81	552	378	67520
Ray No. 82	552	379	67521
Ray No. 83	552	380	67522
Ray No. 84	758	967	67523
Ray No. 85	758	968	67524
Ray No. 86	758	969	67525
Ray No. 87	758	970	67526
Ray No. 88	758	971	67527
Ray No. 89	758	972	67528
Ray No. 90	758	973	67529
Ray No. 91	758	974	67530
Ray No. 92	758	975	67531
Ray No. 93	758	976	67532
Ray No. 94	758	977	67533
Ray No. 95	758	978	67534
Ray No. 96	758	979	67535
Ray No. 97	758	980	67536
Ray No. 99	785	780	67538
Ray No. 100	785	781	67539
Ray No. 101	785	782	67540
Pat No. 1	PHOENIX, ARIZONA 1076	304	138158
Pat No. 2	1076	306	138159
Pat No. 3	1076	308	138160
Pat No. 4	1076	310	138161
RMD	1083	493	141524

PHOENIX, ARIZONA

1998 AUG - 6 P 1:58

VERIFIED

RECEIVED B.L.M. AZ STATE OFFICE 8/2/98

ENTERED IN COMPUTER

8/12/98

42Kc

42

ORIGINAL OR AMENDED LOCATION NOTICES

<u>Claim</u>	<u>Book or Docket</u>	<u>Page</u>	<u>BLM AMC Serial No.</u>
RMD no. 40	1083	495	141525
RMD No. 41	1083	497	141526
RMD No. 42	1083	499	141527
RMD No. 43	1083	501	141528
RMD No. 44	1083	503	141529
RMD No. 45	1083	505	141530
RMD No. 46	1083	507	141531
RMD No. 47	1083	509	141532
RMD No. 48	1083	511	141533
RMD No. 49	1083	513	141534
RMD No. 50	1083	515	141535
RMD No. 51	1083	517	141536
RMD No. 52	1083	519	141537
RMD No. 53	1083	521	141538
RMD No. 54	1083	523	141539
RMD No. 55	1083	525	141540
RMD No. 56	1083	527	141541
RMD No. 57	1083	529	141542
RMD No. 58	1083	531	141543
RMD No. 59	1083	533	141544
RMD No. 60	1083	535	141545
RMD No. 61	1083	537	141546
RMD No. 62	1083	539	141547
RMD No. 63	1083	541	141548
RMD No. 64	1083	543	141549
RMD No. 65	1083	545	141550
RMD No. 66	1083	547	141551
RMD No. 67	1083	549	141552
RMD No. 68	1083	551	141553
RMD No. 69	1083	553	141554
RMD No. 70	1083	555	141555
RMD No. 137	1083	689	141622
RMD No. 138	1083	691	141623
Mescal No. 48	1869	912-913	325897
Ray Southern 14	1869	928-929	325898
Ray Southern	1869	930-931	325899
Ray Southern 16-A	1869	932-933	325900
Bur No. 35	1869	972-973	325904
Bur No. 36	1869	974-975	325905
Bur No. 38	1869	976-977	325906
Bur No. 81	1869	982-983	325907
Ray No. 98	1869	986-987	325908

325898 BLM

PHOENIX, ARIZONA

1998 AUG - 9 P 1: 58

VERIFIED

RECEIVED BLM, AZ STATE OFFICE

8/20/98

ENTERED COMPUTER

8/12/98

42

42

42

E. C. John for ASARCO Incorporated

SUBSCRIBED and sworn to before me this _____ day of _____, 1998.

Notary Public

My Commission Expires: _____

RECEIVED
B.L.M. AZ STATE OFFICE
1998 AUG - 9 P 1: 58
PHOENIX, ARIZONA

AFFIDAVIT OF PAYMENT OF MAINTENANCE FEE
FOR UNPATENTED MINING CLAIMS

STATE OF ARIZONA }
 } ss
COUNTY OF PINAL }

RECEIVED
BLM STATE OFFICE
1998 AUG -6 P 2:04
PHOENIX, ARIZONA

E. C. John, acting for ASARCO Incorporated, claimant, being first duly sworn, deposes and says that he is a citizen of the United States, more than eighteen years of age and resides at Kearny in Pinal County, State of Arizona, and is personally acquainted with the claims listed below;

that the required payment of \$100 maintenance fee per claim for retention of unpatented mining claims listed below, situated in the Mineral Creek Mining District, Pinal County, Arizona; for the assessment year of 1999 has been made to the BLM by and for ASARCO Incorporated, owner of said claims, for the purpose of complying with the revised mining laws of the United States, Title 43 U.S.C. Section 43 3833.2-3.

that the location notices of the following claims are located in Section 34, Township 2 South, Range 13 East, G. & S. R. B. & M.

NOTICE
OF
PAYMENT OF ANNUAL MAINTENANCE FEES AND
INTENTION TO HOLD

STATE OF ARIZONA }
COUNTY OF PINAL } ss

*Please correct AMC
listed in brackets
See attached list for*

Name of Claims : Nat Nos. 1, 2, 3, 4, 5, 6, 7, 8, 9, 10, 11, 12, 13, 14, 15, *Correct #*
and 16. (BLM AMC Serial Nos. 138162, 138163;
138164, 138165, 336178, 336179, 336180, 336181,
336182, 336183, 336184, 336185, 336186, 336187,
336188, and 336189.) *SM*

Description : Said mill site claims are located
in the southwest quarter of Section 23,
Township 3 South, Range 13 East,
G. & S. R. & M.

Owner : ASARCO Incorporated

Mailing Address : Box 8
Hayden, Arizona 85235

RECEIVED
BLM ARIZONA STATE OFFICE
PHOENIX, ARIZONA
FEB AUG -6 P 1:59

The above-named mill site claims are being held by the owner for the purpose of mine waste disposal and/or ore processing plant sites. This document is being filed to comply with Title 43 U.S.C. Section 3833.2-3. Annual Maintenance fees of \$100 per claim has been paid to the BLM for the year 1999

E.C. John for ASARCO Incorporated

SUBSCRIBED and sworn before me this _____ of _____, 1998.

My Commission Expires: _____

Notary Public

16

16 KC

NOTICE
OF
INTENTION TO HOLD AND
PAYMENT OF ANNUAL MAINTENANCE FEES

STATE OF ARIZONA }

} ss

COUNTY OF PINAL }

Name of Claims : AX-A Nos. 1, 2, 3, 4, 5, 7, 31, 32, 33, 34, 36, 38, 40, 55, 56, 57, 58, 59, 60, 61, 62, 63, 64, 65, 66, 67, 68, 69, 70, 71, 73, 75, and 77. (BLM Serial Nos. AMC 277468, 277469, 277470, 277471, 277472, 277474, 277498, 277499, 277500, 277501, 277503, 277505, 277507, 277522, 277523, 277524, 277525, 277526, 277527, 277528, 277529, 277530, 277531, 277532, 277533, 277534, 277535, 277536, 277537, 277538, 277540, 277542, and 277544).

Description : Said mill site claims are located in the east half of Section 19 and the west half of Section 20, Township 3 South, Range 13 East, G. & S. R. B. & M.

Owner : ASARCO Incorporated

Mailing Address : Box 8
Hayden, Arizona 85235

The above-named mill site claims are being held by the owner for the purpose of mine waste disposal and/or ore processing plant sites. This document is being filed to comply with Title 43 U.S.C. Section 3833.2-3. Annual Maintenance Fee has been paid to hold these claims for the 1999 assessment year.

E.C. John for ASARCO Incorporated

SUBSCRIBED and sworn before me this _____ of _____, 1998.

Notary Public

PHOENIX, ARIZONA

1998 AUG - 9 - 9 P 1: 59

RECEIVED
BLM AZ STATE OFFICE

VERIFIED
SB 8/13/98
33

ENTERED IN COMPUTER

8/12/98

33 KC

35

NOTICE OF INTENT TO HOLD
AND
PAYMENT OF MAINTENANCE FEES
FOR MILLSITE CLAIMS

Name of Claims. : LOT 5, C.E. #1, C.E. #2, C.E. #3, C.E. #4
and C.E.#5 Millsite claims (BLM Serial
Nos. AMC 333067, 333068, 333069, 333070,
333071, and 333072).

Description : Said millsite claims are located in the
SW 1\4 of Sec. 10, and in the NW 1\4 and
NE 1\4 of Sec. 11 T3S R13E in the Mineral
Creek Mining District, Pinal County,
Arizona.

Owner : ASARCO Inc.- Ray Complex
P. O. Box 8
Hayden. Arizona 85235

The above named claims are being held by the owner for the purpose of mine waste disposal and/or ore processing plant sites. Maintenance fees of \$100 per claim have been paid for the year 1999.

This document is being filed to comply with Title 43 U. S. C. Section 3833.1-5.

Edward C. John for ASARCO Inc.

Subscribed and sworn before me this ____ day of _____,
1998.

My Commission Expires: _____

Notary Public

PHOENIX, ARIZONA

6

1998 AUG - 6 P 2:00

RECEIVED
BLM AZ STATE OFFICE

VERIFIED

JB 8/18/98

06

ENTERED IN COMPUTER

8/17/98

6 KC

AFFIDAVIT OF PAYMENT OF MINING MAINTENANCE FEES
FOR UNPATENTED MINING CLAIMS

STATE OF ARIZONA }
 } ss
COUNTY OF PINAL }

E.C. John, acting for ASARCO Incorporated, claimant, being first duly sworn, deposes and says that he is a citizen of the United States, more than eighteen years of age and resides at Kearny in Pinal County, State of Arizona, and is personally acquainted with the claims listed below;

that the annual maintenance fee of \$100 for the 1999 assessment year has been paid to the BLM for the purpose of holding claims listed below, situated in the Mineral Creek Mining District, Pinal County, Arizona; said payment is made in lieu of annual assessment work to comply with the revised laws of the United States with regard to retention of unpatented mining claims, Title 43 U.S.C. Section 3833.2-3.

that the said mining claims are contiguous and are consolidated into one group for common development;

that the location notices of the following claims are located in Sections 29, 30, and 31, Township 3 South, Range 4 East, G. & S. R. B. & M.

5-

RECEIVED
B.L.M. AZ STATE OFFICE
1998 AUG - 6 P 2:00
PHOENIX, ARIZONA

ORIGINAL LOCATION NOTICE

<u>Claim</u>	<u>Book or Docket</u>	<u>Page</u>	<u>BLM Serial No. (AMC)</u>
Elder 3	1671	022	303735
Elder 4	1671	024	303736
Elder 5	1671	026	303737
Elder 6	1671	028	303738
Elder 7	1671	030	303739
Elder 8	1671	032	303740
Elder 9	1671	034	303741
Elder 10	1671	036	303742
Elder 11	1671	038	303743
Elder 12	1671	040	303744
Elder 15	1671	046	303747
Amended	1869	964-965	
Elder 17	1671	050	303749
Elder 19	1671	054	303751
Elder 21	1671	058	303753
Elder 23	1671	062	303755
Elder 30	1671	076	303762
Elder 31	1671	078	303763
Elder 32	1671	080	303764
Elder 33	1671	082	303765
Elder 34	1671	084	303766
Elder 35	1671	086	303767
Elder 36	1671	088	303768
Elder 37	1671	090	303769
Elder 38	1671	092	303770
Elder 39	1671	094	303771
Elder 48	1671	096	303772
Elder 49	1671	098	303773
Elder 50	1671	100	303774
Elder 51	1671	102	303775
Elder 52	1671	104	303776
Elder 53	1671	106	303777
Elder 54	1671	108	303778
Elder 55	1671	110	303779
Elder 56	1671	112	303780
Elder 57	1671	114	303781

PHOENIX, ARIZONA

1998 AUG - 9 P 2: 00

RECEIVED
BLM, AZ STATE OFFICE

VERIFIED

510 8/18/98

35

35/ka

ENTERED IN COMPUTER

8/18/98

ORIGINAL LOCATION NOTICES

<u>Claim</u>	<u>Book or Docket</u>	<u>Page</u>	<u>BLM Serial No. (AMC)</u>
Elder 2	1752	867	315170
Elder 40	1752	869	315171
Elder 41	1752	871	315172
Elder 42	1752	873	315173
Elder 43	1752	875	315174
Elder 44	1752	877	315175
Elder 45	1752	879	315176
Elder 46	1752	881	315177
Elder 47	1752	883	315178
Elder 58	1752	885	315179
Elder 59	1752	887	315180
Elder 60	1752	889	315181
Elder 61	1752	891	315182
Elder 62	1752	893	315183
Elder 63	1752	895	315184
Elder 64	1752	897	315185
Elder 65	1752	899	315186
Elder 13A	1869	962-963	325901
Elder 18A	1869	966-967	325902
Elder 22A	1869	968-969	325903

E. C. John for ASARCO Incorporated

SUBSCRIBED and Sworn to before me this _____ day of _____, 1998.

Notary Public My Commission Expires: _____

No1.ECJ
RB

PHOENIX, ARIZONA

1998 AUG - 6 P 2:00

VERIFIED

RECEIVED B.L.M. AZ STATE OFFICE

20

ENTERED IN CLERK'S

8/12/98

20

20 KC

20

ORIGINAL LOCATION NOTICES

<u>Claim</u>	<u>Book or Docket</u>	<u>Page</u>	<u>BLM Serial No. (AMC)</u>
Belgravia No. 1	536	29	67349
Belgravia No. 2	536	30	67350
Belgravia No. 3	536	31	67351
Belgravia No. 4	536	32	67352
Belgravia No. 5	536	33	67353
Belgravia No. 6	536	34	67354
Belgravia No. 7	536	35	67355
Belgravia No. 8	536	36	67356
Belgravia No. 9	536	37	67357
Belgravia No. 10	536	38	67358
Belgravia No. 11	536	39	67359
Belgravia No. 12	536	40	67360
Belgravia No. 13	536	41	67361
Belgravia No. 14	536	42	67362
Belgravia No. 15	536	43	67363
Belgravia No. 16	536	44	67364

E. C. John for ASARCO Incorporated

SUBSCRIBED and sworn to before me this _____ day of _____, 1998.

PHOENIX, ARIZONA

Notary Public

1998 AUG - 6 P 2:00

My Commission Expires: _____

RECEIVED
BLM, AZ STATE OFFICE

VERIFIED

JB 8/17/98
16

ENTERED IN COMPTON

8/17/98

14 KC 11/98

16

ORIGINAL AND AMENDED LOCATION NOTICES

<u>Claim</u>	<u>Book or Docket</u>	<u>Page</u>	<u>BLM Serial No.</u> <u>(AMC)</u>
--------------	-----------------------	-------------	---------------------------------------

ORIGINAL AND AMENDED LOCATION NOTICES

<u>Claim</u>	<u>Book</u>	<u>Docket</u>	<u>Page</u>	<u>BLM Serial No.</u> <u>(AMC)</u>
Black Eagle No. 1	49, Mines		550	67014
Black Eagle No. 2	49, Mines		550	67015
Black Eagle No. 3	49, Mines		551	67016
Black Eagle No. 4	49, Mines		551	67017
Black Eagle No. 5	49, Mines		551	67018
Black Eagle No. 6	49, Mines		552	67019
Fraction No. 6		160	511	67020
Amended		226	538	
Amended		250	456	
Chilito No. 9	47, Mines		586	67013
Amended		224	335	
Amended		225	143	

E. C. John for ASARCO Incorporated

SUBSCRIBED and sworn to before me this _____ day of _____, 1988.

RECEIVED
 B.L.M. AZ STATE OFFICE
 1988 AUG -6 Pm 2:01
 PHOENIX, ARIZONA

My Commission Expires: _____

Notary Public

VERIFIED
 SB 8/18/88
 08

8/17/1988

8K

ORIGINAL OR AMENDED LOCATION NOTICES

<u>Claim</u>	<u>Book or Docket</u>	<u>Page</u>	BLM AMC <u>Serial No.</u>
Porphyry	48	158	48401
Quartzite	48	158	48402
Black Copper	8	454	48405
Amended	48	144	
Blue Copper	8	454	48406
Amended	48	145	
Keystone	8	512	48413
Amended	48	152	
North Star	8	429	48418
Amended	48	157	
Senator	8	455	48420
Amended	48	160	
Tip Top	16	118	48428
Amended	48	166	
Chilito No. 6	47, Mines	581	66996
Amended	42, Mines 225	140	
Chilito No. 7	47, Mines	582	66997
Amended	42, Mines 225	141	
Chilito No. 8	47, Mines	583	66998
Amended	225	142	
Copper Glance No. 1 (Chilito 12)	41, Mines	464	66999
Amended	42, Mines	246	
Amended	225	145	
Copper Glance No. 2 (Chilito 13)	41, Mines	465	67000
Amended	42, Mines	247	
Amended	225	146	
Two Bridges (Chilito 14)	47, Mines	559	67001
Amended	42, Mines	248	
Amended	225	147	
Evener (Chilito 15)	47, Mines	560	67002
Amended	42, Mines	249	
Amended	225	148	

VERIFIED

50 8/12/98
15

8/12/98

PHOENIX, ARIZONA
RECEIVED
B.L.M. AZ STATE OFFICE
15 KC
1998 AUG - 9 P-2:04
148

ORIGINAL OR AMENDED LOCATION NOTICES

<u>Claim</u>	<u>Book or Docket</u>	<u>Page</u>	<u>BLM AMC Serial No.</u>
Copper Glance No. 7 (Chilito 19)	41, Mines	466	67003
Amended	42, Mines	250	
Amended	225	149	
Chilena No. 3 (Chilito 29)	47, Mines	556	67004
Amended	42, Mines	260	
Amended	225	159	
Chilena No. 4 (Chilito 30)	47, Mines	557	67005
Amended	42, Mines	261	
Amended	225	160	
Chilena No. 5 (Chilito 32)	47, Mines	558	67006
Amended	42, Mines	262	
Amended	225	161	
Chilena No. 2 (Chilito 33)	47, Mines	555	67007
Amended	42, Mines	263	
Amended	225	162	
Chilito No. 42	238	465	67008
Ethel	41, Mines	12	67009
Spring	47, Mines	121	67010
Drusilla	47, Mines	93	67011
Fanny	47, Mines	94	67012

E. C. John for ASARCO Incorporated

SUBSCRIBED and sworn to before me this _____ day of _____, 1998.

PHOENIX ARIZONA

My Commission Expires 1998 AUG - 9 - 9

Notary Public

VERIFIED

SB 8/12/98

10

ENTERED IN COMPUT

8/12/98

RECEIVED
BLM. AZ STATE OFFICE

10 KC

ORIGINAL OR AMENDED LOCATION NOTICES

<u>Claim</u>	<u>Book or Docket</u>	<u>BLM AMC</u>	
		<u>Page</u>	<u>Serial No.</u>
Chilito No. 1	47, Mines	577	66991
Amended	225	136	
Chilito No. 2	47, Mines	580	66992
Amended	225	137	
Cobre Verde No. 8	41, Mines	464	66993
(Chilito No. 3)	42, Mines	244	
Amended	224	334	
Amended	225	138	
Chilito No. 4	47, Mines	578	66994
Amended	225	139	
Chilito No. 41	225	170	66995
Steamboat 27	830	10-12	314571
Steamboat 28	830	13-15	314572
Steamboat 29	830	16-18	314573
Steamboat 30	830	19-21	314574
Steamboat 31	830	22-24	314575
Steamboat 32	830	25-27	314576
Steamboat 33	830	28-30	314577

E. C. John for ASARCO Incorporated

SUBSCRIBED and sworn to before me this _____ day of _____, 1998.

Notary Public

My Commission Expires: _____

VERIFIED

SB 8/18/98
12

ENTERED IN COMPLIANCE
8/12/98

PHOENIX, ARIZONA
1998 AUG - 6 P 2: 01
RECEIVED
BLM AZ STATE OFFICE

AFFIDAVIT OF MAINTENANCE FEES PAID
FOR UNPATENTED MINING CLAIMS

STATE OF ARIZONA }
 } ss
COUNTY OF PINAL }

E. C. John, acting for ASARCO Incorporated, claimant, being first duly sworn, deposes and says that he is a citizen of the United States, more than eighteen years of age and resides at Kearny in Pinal County, State of Arizona, and is personally acquainted with the claims listed below;

that the said mining claims are all contiguous and are consolidated into one group for common development;

that the said claims are situated in the Cochran-Copper Butte Mining District, Pinal County, Arizona, the location notices of which are recorded in the office of the County Recorder of said county;

that by and at the expense of ASARCO Incorporated, owner of said claims, a maintenance fee of \$100 per claim was paid for the 1999 assessment year for the purpose of complying with the revised laws of the United States pertaining to retention of unpatented mining claims, Title 43 U.S.C. Section 3833.2-3.

that the location notices of the following claims are located in Sections 23, 24, 25, 26, 27, 33, 34 and 35, Township 3 South, Range 12 East; Section 4, Township 4 South, Range 12 East; and Sections 19 and 30, Township 3 South, Range 13 East, G. & S. R. B. & M.

PHOENIX, ARIZONA

1998 AUG - 6 - 2:02 P

B.L.M. AZ STATE OFFICE
RECEIVED

ENTERED IN COMPUTER

ORIGINAL OR AMENDED LOCATION NOTICES

<u>Claim</u>	<u>Book or Docket</u>	<u>Page</u>	<u>BLM AMC Serial No.</u>
Buckeye 3	1359	963	253275
Buckeye 4	1359	965	253276
Buckeye 5	1359	967	253277
Buckeye 10	1359	969	253278
Somnambulant 1	1360	035	253279
Somnambulant 2	1360	037	253280
Somnambulant 3	1360	039	253281
Somnambulant 4	1360	041	253282
Somnambulant 5	1360	043	253283
Somnambulant 6	1360	045	253284
Somnambulant 7	1360	047	253285
Somnambulant 8	1360	049	253286
Somnambulant 9	1360	051	253287
Somnambulant 10	1360	053	253288
Somnambulant 11	1360	055	253289
Somnambulant 12	1360	057	253290
Somnambulant 13	1360	059	253291
Somnambulant 14	1360	061	253292
Sue 37	1360	063	253293
Sue 38	1360	065	253294
Amended	1381	883	
Sue 39	1360	067	253295
Sue 40	1360	069	253296
Amended	1381	885	
Sue 41	1360	071	253297
Amended	1381	887	
Sue 42	1360	073	253298
Amended	1381	889	
Sue 43	1360	075	253299
Amended	1381	891	
Sue 44	1360	077	253300
Sue 45	1360	079	253301
Amended	1381	893	
Sue 46	1360	081	253302
Sue 48	1360	083	253303
Sue 49	1360	085	253304
Sue 50	1360	087	253305
Sue 51	1360	089	253306
Sue 52	1360	091	253307
Sue 53	1360	093	253308
Sue 54	1360	095	253309
Sue 55	1360	097	253310
Sue 56	1360	099	253311
Sue 57	1360	101	253312
Sue 58	1360	103	253313
Sue 59	1360	105	253314

PHOENIX, ARIZONA

1998 AUG - 6 P 2:02

VERIFIED
 RECEIVED B.L.M. AZ STATE OFFICE
 SB 8/12/98
 40

ENTER

8/12/98

40 KC

40

ORIGINAL OR AMENDED LOCATION NOTICES

<u>Claim</u>	<u>Book or Docket</u>	<u>Page</u>	<u>BLM AMC Serial No.</u>
Sue 60	1360	107	253315
Sue 61	1360	109	253316
Sue 62	1360	111	253317
Sue 63	1360	113	253318
Sue 64	1360	115	253319
Sue 66	1360	119	253321
Sue 67	1360	121	253322
Sue 69	1360	125	253324
Sue 71	1360	129	253326
Sue 72	1360	131	253327
Sue 73	1360	133	253328
Sue 74	1360	135	253329
Sue 75	1360	137	253330
Sue 76	1360	139	253331
Sue 77	1360	141	253332
Sue 78	1360	143	253333
Sue 79	1360	145	253334
Sue 80	1360	147	253335
Sue 81	1360	149	253336
Sue 82	1360	151	253337
Sue 83	1360	153	253338
Sue 84	1360	155	253339
Sue 85	1360	157	253340
Sue 86	1360	159	253341
Sue 87	1360	161	253342
Sue 88	1360	163	253343
Sue 89	1360	165	253344
Sue 90	1360	167	253345
Sue 91	1360	169	253346
Sue 92	1360	171	253347
Sue 93	1360	173	253348
Sue 94	1360	175	253349
Sue 95	1360	177	253350
Sue 96	1360	179	253351
Sue 97	1360	181	253352
Sue 98	1360	183	253353
Sue 99	1360	185	253354
Sue 100	1360	187	253355
Sue 101	1360	189	253356
Sue 102	1360	191	253357
Sue 103	1360	193	253358
Sue 104	1360	195	253359
Sue 105	1360	197	253360
Sue 116	1360	199	253361
Sue 117	1360	201	253362
Sue 118	1360	203	253363
Sue 119	1360	205	253364
Sue 201	1360	207	253365

PHOENIX, ARIZONA

1998 AUG -6 P 2:02

B.L.M. AZ STATE OFFICE
RECEIVED

VERIFIED

8/12/98
48

8/12/98

48

48

ORIGINAL OR AMENDED LOCATION NOTICES

<u>Claim</u>	<u>Book or Docket</u>	<u>Page</u>	<u>BLM AMC Serial No.</u>
TW 12	1360	241	253366
TW 13	1360	243	253367
TW 14	1360	245	253368
Amended	1381	901	
TW 15	1360	247	253369
TW 16	1360	249	253370
TW 17	1360	251	253371
TW 18	1360	253	253372
TW 19	1360	255	253373
TW 20	1360	257	253374
TW 21	1360	259	253375
TW 22	1360	261	253376
TW 23	1360	263	253377
TW 24	1360	265	253378
TW 25	1360	267	253379
TW 26	1360	269	253380
TW 29	1360	271	253381
TW 30	1360	273	253382
TW 31	1360	275	253383
TW 32	1360	277	253384
TW 33	1360	279	253385
TW 34	1360	281	253386
TW 35	1360	283	253387
TW 36	1360	285	253388
TW 37	1360	287	253389
TW 38	1360	289	253390
TW 39	1360	291	253391
TW 40	1360	293	253392
TW 41	1360	295	253393
TW 42	1360	297	253394
TW 43	1360	299	253395
TW 44	1360	301	253396
TW 45	1360	303	253397
TW 46	1360	305	253398
TW 47	1360	307	253399
TW 48	1360	309	253400
TW 49	1360	311	253401
TW 50	1360	313	253402
TW 51	1360	315	253403
TW 52	1360	317	253404
TW 53	1360	319	253405
TW 54	1360	321	253406
TW 55	1360	323	253407
TW 56	1360	325	253408
TW 57	1360	327	253409
TW 58	1360	329	253410
TW 59	1360	331	253411
TW 60	1360	333	253412
TW 61	1360	335	253413

PHOENIX, ARIZONA

1998 AUG - 6 P 2:02

B.L.M. AZ STATE OFFICE
RECEIVED

VERIFIED

LB 8/18/98 48

ENTERED IN COME

8/12/98

48 KC

48

ORIGINAL OR AMENDED LOCATION NOTICES

<u>Claim</u>	<u>Book or Docket</u>	<u>Page</u>	<u>BLM AMC Serial No.</u>
TW 62	1360	337	253414
TW 63	1360	339	253415
TW 64	1360	341	253416
TW 65	1360	343	253417
TW 66	1360	345	253418
TW 67	1360	347	253419
TW 68	1360	349	253420
TW 69	1360	351	253421
TW 70	1360	353	253422
TW 71	1360	355	253423
TW 72	1360	357	253424
TW 73	1360	359	253425
TW 74	1360	361	253426
TW 75	1360	363	253427
TW 102	1360	365	253428
TW 103	1360	367	253429
TW 104	1360	369	253430
Copper Butte 20	1359	975	253456
Copper Butte 21	1359	977	253457
Terra 1	1360	209	253460
Terra 2	1360	211	253461
Amended	1381	895	
Terra 3	1360	213	253462
Terra 4	1360	215	253463
Terra 5	1360	217	253464
Terra 8	1360	223	253467
Terra 9	1360	225	253468
Terra 10	1360	227	253469
Terra 11	1360	229	253470
Terra 12	1360	231	253471
Terra 13	1360	233	253472
Terra 14	1360	235	253473
Amended	1381	897	
Terra 15	1360	237	253474
Amended	1381	899	
Terra 16	1360	239	253475
Walnut Canyon 1	1360	295	253476
Walnut Canyon 2	1360	393	253477
Walnut Canyon 3	1360	391	253478
Walnut Canyon 4	1360	389	253479
Walnut Canyon 5	1360	387	253480
Walnut Canyon 6	1360	385	253481
Walnut Canyon 7	1360	383	253482

PHOENIX, ARIZONA

1998 AUG - 6 P 2:01

RECEIVED
BLM, AZ STATE OFFICE

40

40KC

VERIFIED

36 8/12/98

40

ENTERED

8/12/98

ORIGINAL OR AMENDED LOCATION NOTICES

<u>Claim</u>	<u>Book or Docket</u>	<u>Page</u>	<u>BLM AMC Serial No.</u>
Walnut Canyon 8	1360	381	253483
Walnut Canyon 14	1360	377	253485
Walnut Canyon 15	1360	375	253486
Walnut Canyon 18	1360	373	253487
Walnut Canyon 19	1360	371	253488
Butte #1	1553	378	289373
Butte #2	1553	379	289374
Sue 65	1869	958-959	325895
Sue 70	1869	960-961	325896

E. C. John for ASARCO Incorporated

SUBSCRIBED and sworn to before me this _____ day of _____,
1998.

My Commission Expires: _____

Notary Public

qkc

PHOENIX, ARIZONA

1998 AUG - 6 P 2:01

RECEIVED
B.L.M. AZ STATE OFFICE

ENTERED IN COMPUTER
8/12/98

VERIFIED
8/12/98

ORIGINAL LOCATION NOTICES

<u>Claim</u>	<u>Book or Docket</u>	<u>Page</u>	<u>BLM AMC Serial No.</u>
Dick No. 17	62	354	67021
Dick No. 18	62	355	67022
Dick No. 19	62	356	67023
Dick No. 20	62	357	67024

RECEIVED
 B.L.M. STATE OFFICE
 1998 AUG -6 P 2:02
 PHOENIX, ARIZONA

 E. C. John for ASARCO Incorporated

SUBSCRIBED and sworn to before me this _____ day of _____, 1998.

 Notary Public

My Commission Expires: _____

VERIFIED
 SB 8/12/98
 04

ENTERED IN COMPUTER
 8/12/98

4 KC

AFFIDAVIT OF PAYMENT OF MAINTENANCE FEES

FOR UNPATENTED MINING CLAIMS

STATE OF ARIZONA }
 } ss
COUNTY OF PINAL }

E. C. John, acting for ASARCO Incorporated, claimant, being first duly sworn, deposes and says that he is a citizen of the United States, more than eighteen years of age and resides at Kearny in Pinal County, State of Arizona, and is personally acquainted with the claims listed below;

that the said mining claims are contiguous and are consolidated into one group for common development, that said mining claims are situated in the Riverside Mining District, Pinal County, Arizona;

that payment of the \$100 per mining claim maintenance fee for the assessment year 1999 was made by and at the expense of ASARCO Incorporated, owner of said claims, for the purpose of complying with the revised laws of the United States pertaining to retention of unpatented mining claims, Title 43 U.S.C. Section 3833.2-3.

that the location notices of the following claims are located in Sections 7 and 18, Township 4 South, Range 14 East, and Section 13, Township 4 South, Range 13 East, G. & S. R. B. & M.

PHOENIX, ARIZONA

1998 AUG - 6 - P 2: 02

RECEIVED
B.L.M. AZ STATE OFFICE

ORIGINAL AND AMENDED LOCATION NOTICES

<u>Claim</u>	<u>Book or Docket</u>	<u>Page</u>	<u>BLM AMC Serial No.</u>
Erman No. 1	537	209	67124
Amended	974	163	
Erman No. 2	537	210	67125
Amended	974	165	
Erman No. 3	537	211	67126
Amended	974	167	
Erman No. 4	537	212	67127
Amended	974	169	
Erman No. 5	537	213	67128
Amended	974	171	
Erman No. 6	537	214	67129
Amended	974	173	
Erman No. 7	537	215	67130
Amended	974	175	
Erman No. 8	537	216	67131
Amended	974	177	
Erman No. 9	537	217	67132
Amended	974	179	
Erman No. 10	537	218	67133
Amended	974	181	
Erman No. 11	537	219	67134
Amended	974	183	
Erman No. 12	537	220	67135
Amended	974	185	
Erman No. 13	537	221	67136
Amended	974	187	
Erman No. 14	537	222	67137
Amended	974	189	
Erman No. 15	537	223	67138
Amended	974	191	
Erman No. 16	537	224	67139
Amended	974	193	
Erman No. 17	537	225	67140
Amended	974	195	
Erman No. 18	537	226	67141
Amended	974	197	
Erman No. 19	537	227	67142
Amended	974	199	

19

PHOENIX, ARIZONA

1998 AUG - 6 - P 2:02

RECEIVED BLM AZ STATE OFFICE

19 KC

VERIFIED
JB 8/12/98

SEARCHED BY COMPUTER

8/12/98

ORIGINAL AND AMENDED LOCATION NOTICES

<u>Claim</u>	<u>Book or Docket</u>	<u>Page</u>	<u>BLM AMC Serial No.</u>
Erman No. 20	537	228	67143
Amended	974	201	
Erman No. 21	537	229	67144
Amended	974	203	
Erman No. 22	537	230	67145
Amended	974	205	
Erman No. 23	537	231	67146
Amended	974	207	
Erman No. 24	537	232	67147
Amended	974	209	
Erman No. 25	537	233	67148
Amended	974	211	
Erman No. 26	537	234	67149
Amended	974	213	
Erman No. 27	537	235	67150
Amended	974	215	
Erman No. 28	537	236	67151
Amended	974	217	
Erman No. 29	537	237	67152
Amended	974	219	
Erman No. 30	542	378	67153
Amended	974	221	
Erman No. 31	542	379	67154
Amended	974	223	
River No. 4	673	389	67155
River No. 5	673	390	67156
River No. 6	673	391	67157
River No. 7	673	392	67158
River No. 8	673	393	67159
River No. 9	673	394	67160
River No. 13	673	398	67161
River No. 14	673	399	67162
River No. 15	673	400	67163
River No. 16	673	401	67164
River No. 17	673	402	67165
River No. 18	673	403	67166
River No. 22	673	404	67167

25

PHOENIX, ARIZONA
 1998 AUG -6 P 2:02
 RECEIVED B.L.M. AZ STATE OFFICE

VERIFIED

SB 8/18/98

25

25 KC

PRINTED IN COMPUTER

8/12/98

ORIGINAL AND AMENDED LOCATION NOTICES

<u>Claim</u>	<u>Book or Docket</u>	<u>Page</u>	<u>BLM AMC Serial No.</u>
River No. 23	673	405	67168
River No. 24	673	406	67169
River No. 25	673	407	67170
River No. 26	673	408	67171
River No. 27	673	409	67172

E. C. John for ASARCO Incorporated

SUBSCRIBED and sworn to before me this _____ day of _____,
1998.

Notary Public

My Commission Expires: _____

5

5/KC

PHOENIX, ARIZONA

1998 AUG -6 P 2:02

RECEIVED
B.L.M. AZ STATE OFFICE

VERIFIED

8/12/98
SB

05

ENTERED

8/12/98

ORIGINAL AND AMENDED LOCATION NOTICES (Cont'd)

<u>CLAIM NAME & NO.</u>	<u>YEAR</u>	<u>DOCUMENT NO. (PINAL COUNTY)</u>	<u>BLM SERIAL NO. (AMC)</u>
HACKBERRY 7	1997	010519	345194
HACKBERRY 8	1997	010520	345195
HACKBERRY 9	1997	010521	345196
HACKBERRY 10	1997	010522	345197
HACKBERRY 11	1997	010523	345198
HACKBERRY 12	1997	010524	345199
HACKBERRY 13	1997	010525	345200
HACKBERRY 14	1997	010526	345201
HACKBERRY 15	1997	010527	345202
HACKBERRY 16	1997	010528	345203
HACKBERRY 17	1997	010529	345204
HACKBERRY 18	1997	010530	345205
HACKBERRY 19	1997	010531	345206
HACKBERRY 20	1997	010532	345207
HACKBERRY 21	1997	010533	345208
HACKBERRY 22	1997	010534	345209
HACKBERRY 23	1997	010535	345210
HACKBERRY 24	1997	010536	345211
HACKBERRY 25	1997	010537	345212
HACKBERRY 26	1997	010538	345213
HACKBERRY 27	1997	010539	345214
HACKBERRY 28	1997	010540	345215
HACKBERRY 29	1997	010541	345216
HACKBERRY 30	1997	010542	345217
HACKBERRY 31	1997	010543	345218
HACKBERRY 32	1997	010544	345219
HACKBERRY 33	1997	010545	345220
HACKBERRY 34	1997	010546	345221
HACKBERRY 35	1997	010547	345222
HACKBERRY 36	1997	010548	345223
HACKBERRY 37	1997	010549	345224
HACKBERRY 38	1997	010550	345225
HACKBERRY 39	1997	010551	345226
HACKBERRY 40	1997	010552	345227
HACKBERRY 41	1997	010553	345228
HACKBERRY 42	1997	010554	345229
HACKBERRY 43	1997	010555	345230
HACKBERRY 44	1997	010556	345231
HACKBERRY 45	1997	008632	344757
HACKBERRY 46	1997	008633	344758
HACKBERRY 47	1997	008634	344759
HACKBERRY 48	1997	008635	344760
HACKBERRY 49	1997	008636	344761
HACKBERRY 50	1997	008637	344762
HACKBERRY 51	1997	008638	344763

VERIFIED

8/3 8/14/98

45

ENTERED IN COMPUTER

8/12/98

45 KC

RECEIVED
B.L.M. AZ STATE OFFICE
9 - NOV 8661
1998 AUG - 6
PHOENIX, ARIZONA

ORIGINAL AND AMENDED LOCATION NOTICES (Cont'd)

<u>CLAIM NAME & NO.</u>	<u>YEAR</u>	<u>DOCUMENT NO. (PINAL COUNTY)</u>	<u>BLM SERIAL NO. (AMC)</u>
HACKBERRY 52	1997	008639	344764
HACKBERRY 53	1997	008640	344765
HACKBERRY 54	1997	008641	344766
HACKBERRY 55	1997	008642	344767
HACKBERRY 56	1997	008643	344768
HACKBERRY 57	1997	008644	344769
HACKBERRY 58	1997	008645	344770
HACKBERRY 59	1997	008646	344771
HACKBERRY 60	1997	008647	344772
HACKBERRY 61	1997	008648	344773
HACKBERRY 62	1997	008649	344774
HACKBERRY 63	1997	009613	345121
HACKBERRY 64	1997	009614	345122
HACKBERRY 65	1997	009615	345123
HACKBERRY 66	1997	009616	345124
HACKBERRY 67	1997	009617	345125
HACKBERRY 68	1997	009618	345126
HACKBERRY 69	1997	009619	345127
HACKBERRY 70	1997	009620	345128
HACKBERRY 71	1997	009621	345129
HACKBERRY 72	1997	013038	345354
HACKBERRY 73	1997	013039	345355
HACKBERRY 74	1997	013040	345356
HACKBERRY 75	1997	013041	345357
HACKBERRY 76	1997	013042	345358
HACKBERRY 77	1997	013043	345359
HACKBERRY 78	1997	013044	345360
HACKBERRY 79	1997	013045	345361
HACKBERRY 80	1997	013046	345362
HACKBERRY 81	1997	013047	345363
HACKBERRY 82	1997	013048	345364
HACKBERRY 83	1997	013049	345365
HACKBERRY 84	1997	013050	345366
HACKBERRY 85	1997	013051	345367
HACKBERRY 86	1997	013052	345368
HACKBERRY 87	1997	013053	345369
HACKBERRY 88	1997	013054	345370
HACKBERRY 89	1997	013055	345371
HACKBERRY 90	1997	013056	345372
HACKBERRY 91	1997	013057	345373
HACKBERRY 92	1997	013058	345374
HACKBERRY 93	1997	013059	345375
HACKBERRY 94	1997	090010	345376
HACKBERRY 95	1997	0130510	345377
HACKBERRY 96	1997	013062	345378
HACKBERRY 97	1997	013063	345379

VERIFIED

3/14/98

46

ENTER

8/12/98

RECEIVED
B.L.M. AZ STATE OFFICE

46 Kc

00

ORIGINAL AND AMENDED LOCATION NOTICES (Cont'd)

<u>CLAIM NAME & NO.</u>	<u>YEAR</u>	<u>DOCUMENT NO.</u> <u>(PINAL COUNTY)</u>	<u>BLM SERIAL NO.</u> <u>(AMC)</u>
HACKBERRY 98	1997	013064	345380
HACKBERRY 99	1997	013065	345381
HACKBERRY 100	1997	013066	345382
HACKBERRY 101	1997	013067	345383
HACKBERRY 102	1997	013068	345384
HACKBERRY 103	1997	013069	345385
HACKBERRY 104	1997	013070	345386
HACKBERRY 105	1997	013071	345387
HACKBERRY 106	1997	013072	345388
HACKBERRY 107	1997	013073	345389

E. C. John, for ASARCO Incorporated

SUBSCRIBED AND SWORN to before me this _____ day of _____
1998.

Notary Public

My Commission Expires:

VERIFIED

SB 8/19/98

10 PHOENIX, ARIZONA

1998 AUG -6 P 2:02

RECEIVED B.L.M. AZ STATE OFFICE

10KC

8/12/98

D\FEEAFFMC.897

12

10

AFFIDAVIT OF PAYMENT OF MAINTENANCE FEES
FOR UNPATENTED MINING CLAIMS

STATE OF ARIZONA)
) ss
County of Pinal)

Edward C. John, being first duly sworn, deposes and says that he is a citizen of the United States and more than twenty-one (21) years of age, and resides in Kearny, County of Pinal, State of Arizona, and is personally acquainted with the mining claims situated in the Pioneer Mining District, Pinal County, Arizona.

That all of said mining claims are held in ownership by ASARCO Incorporated, the mailing address for which is P. O. Box 8, Hayden, AZ 85235; that payment of maintenance fees of \$100 per claim was made to the Bureau of Land Management for the assessment year 1999.

Said payment was performed and made at the expense of ASARCO Incorporated for the benefit of each and all of said mining claims comprising said contiguous groups. Said expenditure was made in good faith for the purpose of complying with the revision of the Mining Laws of the United States, Title 43 U.S.C. Section 3833.2-3, for retention of said contiguous groups of mining claims, and was intended in lieu of the annual labor and improvements for each and all of the above-described unpatented lode mining claims for the assessment year ending at 12:00 o'clock Meridian, September 1, 1999.

All Claims are located in the projected (unsurveyed) Sections 20, 21, 23, 26, 27, 28, 29, 34, and 35, Township 1S, Range 13E, G&SRB&M.

The names and books and pages of record in the Office of the County Recorder of Pinal County, Arizona, and the Bureau of Land Management serial number of the Notices of Location whereof are as follows:

1998 AUG - 6 - P 2: 03

RECEIVED
B.L.M. AZ STATE-OFFICE

Recording Data

<u>Name of Claim</u>	<u>Book</u>	<u>Page</u>	<u>BLM AMC Serial No.</u>
Dacite #1	604	893 thru 898	46919
Dacite #2	604	894	46920
Dacite #3	604	895	46921
Dacite #4	604	896	46922
Dacite #5	604	897	46923
Dacite #6	604	898	46924
Kay 139	604	861	47104
Kay 140	604	862	47105
Kay 140 Amended	1753	771 and 772	
Kay 144	604	866	47109
Kay 152	604	874	47117
Kay 154	604	876	47119
LD No. 1	688	408	47272
LD No. 1 Amended	711	870	
LD No. 2	688	409	47273
LD No. 2 Amended	693	556	
LD No. 3	693	408	47274
LD No. 3 Amended	688	870	
LD No. 4	688	398	47275
LD No. 4 Amended	693	558	
LD No. 5	688	399	47276
LD No. 5 Amended	693	559	
LD No. 6	688	400	47277
LD No. 6 Amended	693	560	
LD No. 7	688	401	47278
LD No. 7 Amended	693	561	
LD No. 8	688	402	47279
LD No. 8 Amended	693	562	
LD No. 9	688	410	47280
LD No. 9 Amended	716	365	
Kay 82	1732	181 and 182	313010
Kay 84	1732	185 and 186	313012
Kay 86	1732	189 and 190	313014
Kay 88	1732	193 and 194	313016
Kay 129	1732	195 and 196	313017
Kay 130	1732	197 and 198	313018
Kay 131	1732	199 and 200	313019
Kay 132	1732	201 and 202	313020
Kay 133	1732	203 and 204	313021
Kay 134	1732	205 and 206	313022
Kay 135	1732	207 and 208	313023

B.L.M. AZ STATE OFFICE
RECEIVED

VERIFIED

58 8/19/92

31

ENTERED IN COMPUTER 31 Ke

21

Recording Data

<u>Name of Claim</u>	<u>Book</u>	<u>Page</u>	<u>BLM AMC Serial No.</u>
Kay 136	1732	209 and 210	313024
Kay 137	1732	211 and 212	313025
Kay 138	1732	213 and 214	313026
Kay 141	1732	215 and 216	313027
Kay 142	1732	217 and 218	313028
Kay 143	1743	219 and 220	313029
Kay 145	1732	221 and 222	313030
Kay 146	1732	223 and 224	313031
Kay 147	1732	225 and 226	313032
Kay 148	1732	227 and 228	313033
Kay 149	1732	229 and 230	313034
Kay 150	1732	231 and 232	313035
Kay 151	1753	767 and 768	315168
Kay 153	1753	769 and 770	315169
Rook No. 1	1771	262	316548
Rook No. 2	1771	263	316549
Rook No. 3	1771	264	316550
Rook No. 4	1771	265	316551
Rook No. 5	1771	266	316552
Rook No. 6	1771	267	316553
Rook No. 7	1771	268	316554

ASARCO Incorporated

By _____
Agent

STATE OF ARIZONA)
) ss
County of Pinal)

The foregoing instrument was acknowledged before me this _____ day of _____, 1998, by Edward C. John.

Notary Public
PHOENIX, ARIZONA

My Commission Expires: _____
KAYCLMS.ECJ

1998 AUG 19 P 2:03

RECEIVED
BLM AZ STATE OFFICE

VERIFIED

SB 8/19/98

- 3 -

ENTERED IN COMPLIANCE

8/12/98

21

12

All Claims are located in the projected (unsurveyed) Sections 14, 21, 22, 23, 26, 27, 28, 34, and 35, Township 1S, Range 13E, G&SRB&M.

ASARCO Incorporated

By _____
Agent

STATE OF ARIZONA)
)
County of Pinal) ss

The foregoing instrument was acknowledged before me this _____ day of _____, 1998, by Edward C. John.

Notary Public

My Commission Expires: _____

MARGARET.ECJ

PHOENIX, ARIZONA
1998 AUG - 6 P 2:03
RECEIVED
B.L.M. AZ STATE OFFICE

AFFIDAVIT OF PAYMENT OF MAINTENANCE FEES
FOR THE YEAR 1999

STATE OF ARIZONA)
) ss
County of Pinal)

Edward C. John, being first duly sworn, deposes and says that he is a citizen of the United States and more than twenty-one (21) years of age, and resides in Kearny, County of Pinal, State of Arizona, and is personally acquainted with the mining claims situated in the Pioneer Mining District, Pinal County, Arizona, the names and books and pages of record in the Office of the County Recorder of Pinal County, Arizona, and the Bureau of Land Management serial number of the Notices of Location as set forth in Exhibit A.

That all of said mining claims are held in ownership by ASARCO Incorporated, the mailing address for which is P. O. Box 8, Hayden, AZ 85235; that payment of maintenance fees of \$100 per claim was made to the Bureau of Land Management for the assessment year 1999.

Said payment was performed and made at the expense of ASARCO Incorporated for the benefit of each and all of said mining claims comprising said contiguous groups. Said expenditure was made in good faith for the purpose of complying with the revision of the Mining Laws of the United States for retention of said contiguous groups of mining claims, and was intended in lieu of the annual labor and improvements for each and all of the above-described unpatented lode mining claims for the assessment years ending at 12:00 o'clock Meridian, September 1, 1998. This has been done to comply with Title 43 U.S.C. Section 3833.2-3.

All claims are located in the projected (unsurveyed) Sections 14, 21, 22, 23, 26, 27, 28, 34, and 35; Township 1 South, Range 13 East, G&SRB&M.

PHOENIX, ARIZONA

1998 AUG - 6 - 6 P 2: 04

RECEIVED
B.L.M. AZ STATE OFFICE

EXHIBIT A
TO AFFIDAVIT OF PAYMENT OF MAINTENANCE FEES
FOR THE YEAR 1999

<u>Name of Claim</u>	<u>Book</u>	<u>Page</u>	<u>BLM AMC Serial No.</u>
Margaret 69	559	854	45754
Margaret 69 East	568	276	45755
Margaret 133	559	860	45820
Margaret 135	559	862	45823
Margaret 137	559	864	45826
Margaret 138	559	865	45827
Margaret 138 Amended	574	588	
Margaret 139	559	866	45828
Margaret 140	559	867	45829
Margaret 140 Amended	574	589	
Margaret 153	564	531	45842
Margaret 154	564	532	45843
Margaret 155	564	533	45844
Margaret 156	564	534	45845
Margaret 157	559	874	45846
Margaret 159	559	876	45849
Margaret 161	559	876	45852
Margaret 162	559	879	45853
Margaret 162 West	568	282	45854
Margaret 163	559	880	45855
Margaret 164	559	881	45856
Margaret 165 Amended	583	785	
Margaret 164 West	568	283	45857
Margaret 165	559	882	45858
Margaret 166	559	883	45859
Margaret 166 West	568	284	45860
Margaret 217	559	884	45901
Margaret 218	559	885	45902
Margaret 219	559	886	45903
Margaret 220	559	887	45904
Margaret 221	559	888	45905
Margaret 222	559	889	45906
Margaret 223	559	890	45907
Margaret 224	559	891	45908
Margaret 225	559	892	45909
Margaret 225 Amended	583	784	
Margaret 226	559	893	45910
Margaret 226 Amended	574	603	01651
Margaret 227	564	535	1651

PHOENIX, ARIZONA

1998 AUG 26 P 2:04

RECEIVED OFFICE B.L.M. AZ STATE

VERIFIED

8/19/98

34

ENTERED IN BOOK 8/12/98

34 KC

<u>Name of Claim</u>	<u>Book</u>	<u>Page</u>	<u>BLM AMC Serial No.</u>
Margaret 228	564	536	45912
Margaret 229	564	537	45913
Margaret 230	564	538	45914
Margaret 231	564	539	45915
Margaret 233	559	894	45916
Margaret 234	559	895	45917
Margaret 234 West	568	287	45918
Margaret 235	560	729	45919
Margaret 236	560	730	45920
Margaret 236 Amended	574	604	
Margaret 237	560	731	45921
Margaret 238	560	732	45922
Margaret 239	560	733	45923
Margaret 240	560	734	45924
Margaret 241	560	735	45925
Margaret 242	560	736	45926
Margaret 243	574	605	
Margaret 243	560	737	45927
Margaret 244	560	738	45928
Margaret 244 Amended	574	606	
Margaret 245	560	739	45929
Margaret 246	560	740	45930
Margaret 247	559	896	45931
Margaret 248	559	897	45932
Margaret 248 Amended	574	607	
Margaret 249	561	578	45933
Margaret 250	561	579	45934
Margaret 251	561	580	45935
Margaret 252	561	581	45936
Margaret 253	561	582	45937
Margaret 254	561	583	45938
Margaret 255	561	584	45939
Margaret 256	561	585	45940
Margaret 257	561	586	45941
Margaret 258	561	587	45942
Margaret 259	561	588	45943
Margaret 260	561	589	45944
Margaret 261	560	741	45945
Margaret 262	560	742	45946
Margaret 263	560	743	45947
Margaret 264	560	744	45948

PHOENIX, ARIZONA

1998 AUG - 6 P 2: 04

RECEIVED B.L.M. AZ STATE OFFICE - 3 -

VERIFIED

56 8/19/98

37

8/17/98

37 KC

37

<u>Name of Claim</u>	<u>Book</u>	<u>Page</u>	<u>BLM AMC Serial No.</u>
Margaret 265	561	590	45949
Margaret 266	561	591	45950
Margaret 267	561	592	45951
Margaret 268	561	593	45952
Margaret 269	560	745	45953
Margaret 270	560	746	45954
Margaret 271	560	747	45955
Margaret 272	560	748	45956
Margaret 273	561	594	45957
Margaret 274	561	595	45958
Margaret 275	561	596	45959
Margaret 276	561	597	45960
Margaret 277	561	598	45961
Margaret 278	561	599	45962
Margaret 279	561	600	45963
Margaret 280	561	601	45964
Margaret 281	561	602	45965
Margaret 282	561	603	45966
Margaret 283	567	542	45967
Margaret 284	567	543	45968
Margaret 285	567	544	45969
Margaret 286	567	545	45970
Margaret 287	564	540	45971
Margaret 305	565	739	45985
Margaret 306	565	740	45986
Margaret 307	565	741	45987
Margaret 308	565	742	45988
Margaret 309	565	743	45989
Margaret 310	565	744	45990
Margaret 311	565	745	45991
Margaret 312	565	746	45992
Margaret 313	565	747	45993
Margaret 314	565	748	45994
Margaret 315	565	749	45995
Margaret 316	565	750	45996
Margaret 317	565	751	45997
Margaret 318	565	752	45998
Margaret 319	565	753	45999
Margaret 320	565	754	46000
Margaret 321	567	546	46001
Margaret 322	567	547	46002
Margaret 323	567	548	46003

1998 AUG - 6 P 2:02
 RECEIVED BLM, AZ STATE OFFICE

VERIFIED

38 8/19/98

42

- 4 -

ENTERED IN COMPUTER 42 KC
 8/12/98 Z

12

BLM AMC

<u>Name of Claim</u>	<u>Book</u>	<u>Page</u>	<u>Serial No.</u>
Margaret 324	567	549	46004
Margaret 325	565	755	46005
Margaret 327	565	757	46007
Margaret 328	565	758	46008
Margaret 331	572	914	46011
Margaret 331 Amended	614	329	
Margaret 332	572	915	46012
Margaret 332 Amended	583	788	
Margaret 333	572	916	46013
Margaret 334	572	916	46014
Margaret 335	572	918	46015
Margaret 335 Amended	583	787	
Margaret 336	572	919	46016
Kay 1	1732	129 and 130	312984
Kay 2	1732	131 and 132	312985
Kay 3	1732	133 and 134	312986
Kay 4	1732	135 and 136	312987
Kay 5	1732	137 and 138	312988
Kay 6	1732	139 and 140	312989
Kay 7	1732	141 and 142	312990
Kay 8	1732	143 and 144	312991
Kay 9	1732	145 and 146	312992
Kay 10	1732	147 and 148	312993
Kay 11	1732	149 and 150	312994
Kay 12	1732	151 and 152	312995
Kay 13	1732	153 and 154	312996
Kay 14	1732	155 and 156	312997
Kay 15	1732	157 and 158	312998
Kay 16	1732	159 and 160	312999
Kay 17	1732	161 and 162	313000
Kay 18	1732	163 and 164	313001
Kay 19E	1732	165 and 166	313002
Kay 19W	1732	167 and 168	313003
Kay 20E	1732	169 and 170	313004
Kay 20W	1732	171 and 172	313005
Kay 21E	1732	173 and 174	313006
Kay 21W	1732	175 and 176	313007
Kay 22	1732	177 and 178	313008
Kay 81	1732	179 and 180	313009
Kay 83	1732	183 and 184	313011
Kay 85	1732	187 and 188	313013
Kay 87	1732	191 and 192	313015

PHOENIX, ARIZONA
 1998 AUG - 6 - P 2:03

39

VERIFIED RECEIVED B.L.M. AZ STATE OFFICE

SB 8/19/98

39

ENTERED IN COMPUTER 8/17/98

39 KC

39

ASARCO Incorporated

By _____
Agent

STATE OF ARIZONA)
)
County of Pinal) ss

The foregoing instrument was acknowledged before me this _____ day of
_____, 1998, by Edward C. John.

Notary Public

My Commission Expires: _____

MARGARET.ECJ

PHOENIX, ARIZONA
1998 AUG - 6 P 2: 03
RECEIVED
B.L.M. AZ STATE OFFICE

AFFIDAVIT OF PAYMENT OF MAINTENANCE FEES
ON UNPATENTED MINING CLAIMS

STATE OF ARIZONA
COUNTY OF PINAL

}
} ss
}

RECEIVED
BLM. AZ STATE OFFICE
1998 AUG -6 P 2:00
PHOENIX, ARIZONA

E. C. John, acting for ASARCO Incorporated, claimant, being first duly sworn, deposes and says that he is a citizen of the United States, more than eighteen years of age and resides at Kearny in Pinal County, State of Arizona, and is personally acquainted with the claims listed below;

that the required payment of \$100 per mining claim maintenance fee for the 1999 assessment year has been made to the BLM for the purpose of holding unpatented mining claims listed below, situated in the Mineral Creek Mining District, Pinal County, Arizona; that said payment of fees was made by ASARCO Inc., owner of said claims, for the purpose of complying with the revised mining laws of the United States, Title 43 U.S.C. Section 3833.2-3.

That the said mining claims are contiguous and are consolidated into one group for common development;

that location notices of the following claims are located in Section 3, Township 3 South, Range 13 East, G. & S. R. B. & M.

ORIGINAL LOCATION NOTICE

<u>Claim</u>	<u>Book or Docket</u>	<u>Page</u>	<u>BLM AMC Serial No.</u>
Portland 5	683	163	67373

RECEIVED
 B.L.M. AZ STATE OFFICE
 1998 AUG -6 P 2: 04
 PHOENIX, ARIZONA

E. C. John for ASARCO Incorporated

SUBSCRIBED and sworn to before me this _____ day of _____, 1998.

Notary Public

My Commission Expires: _____

ENTERED
8/12/98 21

ORIGINAL LOCATION NOTICES

<u>Claim</u>	<u>Book or Docket</u>	<u>Page</u>	<u>BLM AMC Serial No.</u>
Portland 6	683	164 and 165	67374
Portland 7	683	166 and 167	67375

E. C. John for ASARCO Incorporated

SUBSCRIBED and sworn to before me this _____ day of _____, 1998.

Notary Public My Commission Expires: _____

VERIFIED

SB 8/20/98

8/12/98 J

RECEIVED
BLM, AZ STATE OFFICE
1998 AUG -6 P 2: 04
PHOENIX, ARIZONA

2

AFFIDAVIT OF PAYMENT OF MAINTENANCE FEE
FOR UNPATENTED MINING CLAIMS

STATE OF ARIZONA }
 } ss
COUNTY OF PINAL }

E. C. John, acting for ASARCO Incorporated, claimant, being first duly sworn, deposes and says that he is a citizen of the United States, more than eighteen years of age and resides at Kearny in Pinal County, State of Arizona, and is personally acquainted with the claims listed below;

that the payment of \$100 maintenance per mining claim in lieu of 1996 annual assessment work has been made for the purpose of holding unpatented mining claims listed below, situated in the Mineral Creek Mining District, Pinal County, Arizona; said payment has been made by and at the expense of ASARCO Inc., owner of said mining claims to comply with the revised mining laws of the United States.

that the said mining claims are contiguous and are consolidated into one group for common development;

that location notices of the following claims are located in Sections 34, Township 2 South, Range 13 East, and Sections 3, 4, 9 and 10, Township 3 South, Range 13 East, G. & S. R. B. & M.

1998 AUG - 6 - 9 - 2: 05
RECEIVED
B.L.M. AZ STATE OFFICE

62

ORIGINAL OR AMENDED LOCATION NOTICES

<u>Claim</u>	<u>Book or Docket</u>	<u>Page</u>	<u>BLM AMC Serial No.</u>
Teapot No. 11	850	617	1186
Teapot No. 12	850	618	1187
Livingston No. 2	133	196	67365
New Year No. 3	57, Mines	575	67366
New Year No. 4	57, Mines	576	67367
New Year No. 5	57, Mines	577	67368
New Year No. 6	57, Mines	578	67369
New Year No. 7	57, Mines	579	67370
New Year No. 8	57, Mines	580	67371
New Year No. 9	57, Mines	581	67372
Portland No. 8	720	592	67376
Portland No. 9	720	593	67377
Portland No. 10	720	594	67378
Portland No. 11	720	595	67379
Portland No. 12	720	596	67380
Portland No. 13	720	597	67381
Portland No. 14	720	598	67382
Portland No. 15	720	599	67383
Portland No. 16	720	600	67384
Teapot No. 1	834	692	67385
Teapot No. 2	834	693	67386
Teapot No. 3	834	694	67387
Teapot No. 4	834	695	67388
Teapot No. 5	834	696	67389
Teapot No. 6	834	697	67390
Teapot No. 7	834	698	67391
Teapot No. 8	834	699	67392
Teapot No. 9	834	700	67393
Teapot No. 10	834	701	67394
Red Hills No. 1	129	129	67395
Amended	152	393	
Red Hills No. 2	129	130	67396
Amended	152	394	

1998 AUG - 6 - 2: 05

VERIFIED

RECEIVED B.L.M. AZ STATE OFFICE

50 8/20/98

8/12/98 ✓ 31/c

ORIGINAL OR AMENDED LOCATION NOTICES

<u>Claim</u>	<u>Book or Docket</u>	<u>Page</u>	<u>BLM AMC Serial No.</u>
Red Hills No. 3	129	131	67397
Amended	152	395	
Red Hills No. 4	129	132	67398
Amended	491	46	
Red Hills No. 5	129	133	67399
Amended	491	47	
Red Hills No. 6	129	134	67400
Red Hills No. 7	129	135	67401
Red Hills No. 8	133	195	67402
Red Hills No. 9	129	137	67403
Amended	132	177	
Red Hills No. 11	129	139	67404
Amended	132	178	
Red Hills Fraction	487	394	67405
Red Bluff	495	504	67406
West No. 1	520	971	67407
West No. 2	520	972	67408
West No. 3	520	973	67409
West No. 4	520	974	67410
West No. 5	520	975	67411
West No. 6	520	976	67412
West No. 7	520	977	67413
West No. 8	520	978	67414
West No. 9	520	979	67415
West No. 10	520	980	67416
West No. 11	520	981	67417
West No. 12	520	982	67418
West No. 13	520	983	67419
West No. 14	520	984	67420
West No. 15	520	985	67421
West No. 16	520	986	67422
West No. 17	520	987	67423
West No. 18	520	988	67424
West No. 19	520	989	67425
West No. 20	520	990	67426
West No. 21	520	991	67427

PHOENIX, ARIZONA

1998 AUG - 9 P 2:05

B.L.M. AZ STATE OFFICE RECEIVED

VERIFIED

SB 8/20/98

31

ENC

8/12/98

31 KC

31

E. C. John for ASARCO Incorporated

SUBSCRIBED and sworn to before me this _____ day of _____, 1995.

Notary Public

RECEIVED
BLM. AZ STATE OFFICE
1998 AUG -6 P 2:04
PHOENIX, ARIZONA

ORIGINAL AND AMENDED LOCATION NOTICES

<u>CLAIM NAME & NO.</u>	<u>YEAR</u>	<u>DOCUMENT NO. (PINAL COUNTY)</u>	<u>BLM SERIAL NO. (AMC)</u>
RUSTLER 1	1997	013769	345629
RUSTLER 2	1997	013770	345630
RUSTLER 3	1997	013771	345631
RUSTLER 4	1997	013772	345632
RUSTLER 5	1997	013773	345633

E. C. John, for ASARCO Incorporated

SUBSCRIBED AND SWORN to before me this _____ day of _____
1998.

Notary Public

My Commission Expires:

D\FEEAFFMC.897

PHOENIX, ARIZONA

1998 AUG - 6 P 2: 05

RECEIVED
B.L.M. AZ STATE OFFICE

VERIFIED

SB 8/30/98

05

ENTERED

8/12/98

5 kc

AFFIDAVIT OF PAYMENT OF MAINTENANCE FEE
FOR UNPATENTED MINING CLAIMS

RECEIVED
 BLM. AZ STATE OFFICE
 1998 AUG -6 P 2:05
 PHOENIX, ARIZONA

STATE OF ARIZONA }
 } SS
 COUNTY OF PINAL }

E. C. JOHN, acting for ASARCO Incorporated, claimant, being first duly sworn, deposes and says that he is a citizen of the United States, more than eighteen years of age, and resides at Kearny in Pinal County, State of Arizona, and is personally acquainted with the claims listed below.

That the payment of \$100 maintenance fee per mining claim, in lieu of 1999 annual assessment work, has been made for the purpose of holding unpatented mining claims listed below, situated in Mineral Creek Mining District, Pinal County, Arizona; said payment has been made by and at the expense of ASARCO Incorporated, owner of said mining claims, to comply with the revised mining laws of the United States, Title 43 U.S.C. Section 3833.2-3.

That the said mining claims are contiguous and are consolidated into one group for common development.

That location notices of the following claims are located in Sections 26, 27, 34 and 35, Township 3 South, Range 13 East, G. & S. R. B. & M.

ORIGINAL AND AMENDED LOCATION NOTICES

<u>CLAIM NAME & NO.</u>	<u>YEAR</u>	<u>DOCUMENT NO.</u> <u>(PINAL COUNTY)</u>	<u>BLM SERIAL NO.</u> <u>(AMC)</u>
TORTILLA 1	1997	004762	344575
TORTILLA 2	1997	004763	344576
TORTILLA 3	1997	004764	344577
TORTILLA 4	1997	004765	344578
TORTILLA 5	1997	004766	344579

VERIFIED
 SB 8/20/98
 05

36 5
 8/12/98

5 KC 5

ORIGINAL AND AMENDED LOCATION NOTICES (Cont'd)

<u>CLAIM NAME & NO.</u>	<u>YEAR</u>	<u>DOCUMENT NO. (PINAL COUNTY)</u>	<u>BLM SERIAL NO. (AMC)</u>
TORTILLA 6	1997	004767	344580
TORTILLA 7	1997	004768	344581
TORTILLA 8	1997	004769	344582
TORTILLA 9	1997	004770	344583
TORTILLA 10	1997	004771	344584
TORTILLA 11	1997	004772	344585
TORTILLA 12	1997	004773	344586
TORTILLA 13	1997	004774	344587
TORTILLA 14	1997	004775	344588
TORTILLA 15	1997	006417	344652
TORTILLA 16	1997	006418	344653
TORTILLA 17	1997	006419	344654
TORTILLA 18	1997	006420	344655
TORTILLA 19	1997	006421	344656
TORTILLA 20	1997	006422	344657
TORTILLA 21	1997	006423	344658
TORTILLA 22	1997	006424	344659
TORTILLA 23	1997	006425	344660
TORTILLA 24	1997	006426	344661
TORTILLA 25	1997	006427	344662
TORTILLA 26	1997	006428	344663
TORTILLA 27	1997	006429	344664
TORTILLA 28	1997	006430	344665
TORTILLA 29	1997	006431	344666
TORTILLA 30	1997	006432	344667
TORTILLA 31	1997	006433	344668
TORTILLA 32	1997	006434	344669
TORTILLA 33	1997	006435	344670
TORTILLA 34	1997	006436	344671
TORTILLA 35	1997	006437	344672
TORTILLA 36	1997	006438	344673

E. C. John, for ASARCO Incorporated

SUBSCRIBED AND SWORN to before me this _____ day of _____
1998.

PHOENIX, ARIZONA

1998 AUG -6 P 2:05

Notary Public

My Commission Expires:

RECEIVED
BLM AZ STATE OFFICE

31 DFEEAFFMC.897

VERIFIED

SB 8/20/98

INDEXED IN COMPUTER

8/12/98

31 KC

31

AFFIDAVIT OF PAYMENT OF MAINTENANCE FEES
FOR UNPATENTED MINING CLAIMS

STATE OF ARIZONA }
 } ss
COUNTY OF PINAL }

E. C. John, acting for ASARCO Incorporated, claimant, being first duly sworn, deposes and says that he is a citizen of the United States, more than eighteen years of age and resides at Kearny in Pinal County, State of Arizona, and is personally acquainted with the claim listed below;

that the required payment of \$100 per mining claim maintenance fee for the year 1999 in lieu of annual assessment work has been made to the BLM for the purpose of holding claims listed below, situated in the Mineral Creek Mining District, Pinal County, Arizona; that the payment was made by and at the expense of ASARCO Incorporated, owner of said claims, for the purpose of complying with the revised laws of the United States pertaining to annual assessment work, Title 43 U.S.C. Section 3833.2-3.

that the location notice is located in Section 11,
Township 3 South, Range 13 East, G. & S. R. B. & M.

1998 AUG -6 P 2:05

RECEIVED
BLM, AZ STATE OFFICE

ORIGINAL LOCATION NOTICE

<u>Claim</u>	<u>Book or Docket</u>	<u>Page</u>	<u>BLM AMC Serial No.</u>
Wedge No. 1	431	418	67025

E. C. John for ASARCO Incorporated

SUBSCRIBED and sworn to before me this _____ day of _____, 1998.

Notary Public

My Commission Expires: _____

VERIFIED
8/19/98

ENTERED IN COMPUTER

8/12/98 Z

PHOENIX, ARIZONA
1998 AUG - 6 P 2: 05
RECEIVED
B.L.M. AZ STATE OFFICE

AFFIDAVIT OF PAYMENT OF MAINTENANCE FEES
FOR UNPATENTED MINING CLAIMS

STATE OF ARIZONA }
 }
COUNTY OF GILA } ss

E.C. John, acting for ASARCO Incorporated, claimant, being first duly sworn, deposes and says that he is a citizen of the United States, more than eighteen years of age and resides at Kearny in Pinal County, State of Arizona, and is personally acquainted with the claims listed below;

that the said mining claims are contiguous and are consolidated into one group for common development;

that the said claims are situated in the Banner Mining District, Gila County, Arizona, the location notices of which are recorded in the office of the County Recorder of said county;

that payment of the required \$100 maintenance fee for the 1999 assessment year in lieu of assessment work was made by and at the expense of ASARCO Incorporated, owner of said claims, for the purpose of complying with the revised laws of the United States pertaining to retention of unpatented mining claims, Title 43 U.S.C. Section 3833.2-3:

that location notices of the following claims are located in Sections 14 and 23, Township 4 South, Range 15 East, G. & S. R. B. & M.

PHOENIX, ARIZONA
1998 AUG - 6 P 2:05
RECEIVED B.L.M. AZ STATE OFFICE

ORIGINAL AND AMENDED LOCATION NOTICES

<u>Claim</u>	<u>Book or Docket</u>	<u>Page</u>	<u>BLM Serial No. (AMC)</u>
Steamboat 1	829	934-36	314545
Steamboat 2	829	937-39	314546
Steamboat 3	829	940-42	314547
Steamboat 4	829	943-45	314548
Steamboat 5	829	946-48	314549
Steamboat 6	829	949-51	314550
Steamboat 7	829	952-54	314551
Steamboat 8	829	955-57	314552
Steamboat 9	829	958-60	314553
Steamboat 10	829	961-63	314554

E. C. John for ASARCO Incorporated

SUBSCRIBED and Sworn to before me this _____ day of _____, 1999

Notary Public My Commission Expires: _____
10

No2.ECJ
RB

10 KC

VERIFIED

503 8/19/98

PHOENIX, ARIZONA

1998 AUG - 6 P 2: 05

RECEIVED
B.L.M. AZ STATE OFFICE

RECEIVED
8/17/98

10

AFFIDAVIT OF PAYMENT OF MAINTENANCE FEES
FOR UNPATENTED MINING CLAIMS

STATE OF ARIZONA }
 }
COUNTY OF GILA } ss

E.C. John, acting for ASARCO Incorporated, claimant, being first duly sworn, deposes and says that he is a citizen of the United States, more than eighteen years of age and resides at Kearny in Pinal County, State of Arizona, and is personally acquainted with the claims listed below;

that the said mining claims are contiguous and are consolidated into one group for common development;

that the said claims are situated in the Banner Mining District, Gila County, Arizona, the location notices of which are recorded in the office of the County Recorder of said county;

that the required \$100 maintenance fee per unpatented mining claim has been paid for the year 1999 to the BLM at the expense of ASARCO Incorporated, owner of said claims, for the purpose of complying with the revised laws of the United States pertaining to annual assessment work, Title 43 U.S.C. Section 3833.2-3.

that location notices of the following claims are located in Sections 28, Township 4 South, Range 15 East, G. & S. R. B. & M.

13

PHOENIX, ARIZONA
1998 AUG - 6 - P 2: 06
RECEIVED
BLM, AZ STATE OFFICE

ORIGINAL AND AMENDED LOCATION NOTICES

<u>Claim</u>	<u>Book or Docket</u>	<u>Page</u>	<u>BLM Serial No. (AMC)</u>
Steamboat 34	830	31-33	314578
Steamboat 35	830	54-56	314579
Steamboat 36	830	37-39	314580
Steamboat 37	830	40-42	314581
Steamboat 38	830	43-45	314582
Steamboat 39	830	46-48	314583
Steamboat 40	830	49-51	314584
Steamboat 41	830	52-54	314585
Steamboat 42	830	55-57	314586
Steamboat 43	830	58-60	314587
Steamboat 44	830	61-63	314588
Steamboat 45	830	64-66	314589
Steamboat 46	830	67-69	314590

E. C. John for ASARCO Incorporated

SUBSCRIBED and Sworn to before me this _____ day of _____, 1998.

Notary Public My Commission Expires _____ 13

No4.ECJ
RB

PHOENIX, ARIZONA
1998 AUG - 6 P 2: 06
RECEIVED B.L.M. AZ STATE OFFICE

VERIFIED

SRS 8/19/98

13

RECEIVED BY COMPUTER
8/12/98 L

AFFIDAVIT OF PAYMENT OF MAINTENANCE FEES
FOR UNPATENTED MINING CLAIMS

STATE OF ARIZONA }
 }
COUNTY OF GILA } ss

E.C. John, acting for ASARCO Incorporated, claimant, being first duly sworn, deposes and says that he is a citizen of the United States, more than eighteen years of age and resides at Kearny in Pinal County, State of Arizona, and is personally acquainted with the claims listed below;

that the said mining claims are contiguous and are consolidated into one group for common development;

that the said claims are situated in the Banner Mining District, Gila County, Arizona, the location notices of which are recorded in the office of the County Recorder of said county;

that payment of the required \$100 per claim maintenance fee for the assessment year 1999 for retention of unpatented mining claims has be made by and at the expense of ASARCO Incorporated, owner of said claims, for the purpose of complying with the revised laws of the United States pertaining to annual assessment work, Title 43 U.S.C. 3833.2-3.

that location notices of the following claims are located in Sections 2, Township 4 South, Range 15 East, G. & S. R. B. & M.

PHOENIX, ARIZONA
1998 AUG - 6 - P 2: 06
RECEIVED
B.L.M. AZ STATE OFFICE

ORIGINAL AND AMENDED LOCATION NOTICES

<u>Claim</u>	<u>Book or Docket</u>	<u>Page</u>	<u>BLM Serial No. (AMC)</u>
Steamboat 11	829	964-66	314555
Steamboat 12	829	967-69	314556
Steamboat 13	829	970-72	314557
Steamboat 14	829	973-75	314558
Steamboat 15	829	976-78	314559
Steamboat 16	829	979-81	314560
Steamboat 17	829	982-84	314561
Steamboat 18	829	985-87	314562
Steamboat 19	829	988-90	314563
Steamboat 20	829	991-93	314564
Steamboat 21	829	994-96	314565
Steamboat 22	829	997-99	314566
Steamboat 23	829	1000-02	314567
Steamboat 24	830	1001-03	314568
Steamboat 25	830	1004-06	314569
Steamboat 26	830	1007-09	314570

314555

E. C. John for ASARCO Incorporated

SUBSCRIBED and Sworn to before me this _____ day of _____, 1998.

Notary Public My Commission Expires: _____

16

No3.ECJ
RB

PHOENIX, ARIZONA

1998 AUG - 6 P 2:06

RECEIVED
B.L.M. AZ STATE OFFICE

16 KC

VERIFIED

8/8/98

16

ENTERED IN DO...
8/12/98

AFFIDAVIT OF PAYMENT OF MAINTENANCE FEES
FOR UNPATENTED MINING CLAIMS

STATE OF ARIZONA }
 }
COUNTY OF GILA } ss

E.C. John, acting for ASARCO Incorporated, claimant, being first duly sworn, deposes and says that he is a citizen of the United States, more than eighteen years of age and resides at Kearny in Pinal County, State of Arizona, and is personally acquainted with the claims listed below;

that the said mining claims are contiguous and are consolidated into one group for common development;

that the said claims are situated in the Banner Mining District, Gila County, Arizona, the location notices of which are recorded in the office of the County Recorder of said county;

that payment of the required \$100 per mining claim maintenance fee for the assessment year 1999 for the retention of unpatented mining claims has been paid at the expense of ASARCO Incorporated, owner of said claims, for the purpose of complying with the revised laws of the United States pertaining to annual assessment work, Title 43 U.S.C. Section 3833.2-3.

that location notices of the following claims are located in Section 21, Township 4 South, Range 15 East, G. & S. R. B. & M.

RECEIVED
B.L.M. AZ STATE OFFICE
1998 AUG -6 P 2:06
PHOENIX, ARIZONA

ORIGINAL AND AMENDED LOCATION NOTICES

<u>Claim</u>	<u>Book or Docket</u>	<u>Page</u>	<u>BLM Serial No. (AMC)</u>
Steamboat 47	830	70-72	314591
Steamboat 48	830	73-75	314592
Steamboat 49	830	76-78	314593
Steamboat 50	830	79-81	314594
Steamboat 51	830	82-84	314595
Steamboat 52	830	85-87	314596
Steamboat 53	830	88-90	314597
Steamboat 54	830	91-93	314598
Steamboat 55	830	94-96	314599
Steamboat 56	830	97-99	314600
Steamboat 57	830	100-02	314601
Steamboat 58	830	103-05	314602
Steamboat 59	830	106-08	314603
Steamboat 60	830	109-111	314604

E. C. John for ASARCO Incorporated

SUBSCRIBED and Sworn to before me this _____ day of _____, 1998.

Notary Public My Commission Expires: _____

14

No5.ECJ
RB

PHOENIX, ARIZONA

1998 AUG - 6 P 2: 06

RECEIVED
B.L.M. AZ STATE OFFICE

14 KC

VERIFIED

SB 8/20/98

8/12/98

AFFIDAVIT OF PAYMENT OF MAINTENANCE FEES
FOR UNPATENTED MINING CLAIMS

STATE OF ARIZONA }
 }
COUNTY OF GILA } ss

E.C. John, acting for ASARCO Incorporated, claimant, being first duly sworn, deposes and says that he is a citizen of the United States, more than eighteen years of age and resides at Kearny in Pinal County, State of Arizona, and is personally acquainted with the claims listed below;

that the said mining claims are contiguous and are consolidated into one group for common development;

that the said claims are situated in the Banner Mining District, Gila County, Arizona, the location notices of which are recorded in the office of the County Recorder of said county;

that payment of the required \$100 maintenance fee for the 1999 assessment year per unpatented mining claim as been made by and at the expense of ASARCO Incorporated, owner of said claims, for the purpose of complying with the revised laws of the United States pertaining to annual assessment work, Title 43 U.S.C. Section 3833.2-3.

The location notices of the following claims are located in Sections 14, 15, and 23, Township 4 South, Range 15 East, G. & S. R. B. & M.

7

PHOENIX, ARIZONA
1998 AUG - 6 - 6 P 2: 06
RECEIVED
B.L.M. AZ STATE OFFICE

ORIGINAL AND AMENDED LOCATION NOTICES

<u>Claim</u>	<u>Book or Docket</u>	<u>Page</u>	<u>BLM Serial No. (AMC)</u>
Steamboat 61	830	112-14	314605
Steamboat 62	830	115-17	314606
Steamboat 63	830	118-20	314607
Steamboat 64	830	121-23	314608
Steamboat 65	830	124-26	314609
Steamboat 66	830	127-29	314610
Steamboat 67	830	130-32	314611
Steamboat 68	830	133-35	314612
Steamboat 69	830	136-38	314613

E. C. John for ASARCO Incorporated

SUBSCRIBED and Sworn to before me this _____ day of _____, 1998.

Notary Public My Commission Expires: _____

No6.ECJ
RB

9 KC

PHOENIX, ARIZONA

1998 AUG -6 P 2: 09

RECEIVED
B.L.M. AZ STATE OFFICE

VERIFIED

SB 8/20/98

09

8/12/98

UNITED STATES
DEPARTMENT OF THE INTERIOR
BUREAU OF LAND MANAGEMENT

RECEIPT AND ACCOUNTING ADVICE

No. 2389201

LM/AZ

08/06/98

Subject: CLAIM MAINTENANCE FEE 1997 (1997) 2 13 13 135,900.00

Applicant:

REARCO
EDWARD F JOHN
PO BOX 2
MAYOEN AZ 85503

REMITTANCE
REARCO
12000 355-3143
1997 1500 355-3803

Assignor:

LEASE MANAGEMENT DATA										
<input type="checkbox"/> NEW <input type="checkbox"/> UPDATE <input type="checkbox"/> PAYMENT										
ORIGINAL SERIAL NO.	ASG.	TYPE	ST.	CTY.	FUND SYMBOL			ACRES/UNITS	RATE	
AMOUNT	ANV. DATE	EXP. DATE	BILL CYC.	S/C	DISTRICT	NEXT BILL	MISC. DATA	U of M	ACTUAL UNITS	
ASSIGNMENT SERIAL NO.	ASG.	TYPE	ST.	CTY.	FUND SYMBOL			ACRES/UNITS	RATE	
AMOUNT	ANV. DATE	EXP. DATE	BILL CYC.	S/C	DISTRICT	NEXT BILL	MISC. DATA	U of M	ACTUAL UNITS	

APPLY REMITTANCE			
ACTION	FUND SYMBOL	CTY.	AMOUNT
FILING FEE			
RENTAL			
UNEARNED			
REFUND			
TOTAL			
AMOUNT DUE			

Remarks:

BY: _____ DATE: _____

- Lease in Escrow?
- KGS? Of Interest?
- Auto Escalates? Operating Rights?
- Auto Renew? Operator
- Bond Filed?

FOR MMS USE ONLY		
BILLEE		FOREST REFUGE
NUMBER		
OCS SECTION		
CODE		



**CYPRUS AMAX
MINERALS COMPANY**

Cyprus Amax Minerals Company
9100 East Mineral Circle
Post Office Box 3299
Englewood, Colorado 80155-3299
(303) 643-5000

Certified Mail

August 3, 1998

U.S. Department of the Interior
Bureau of Land Management
222 North Central Avenue
Phoenix, Arizona 85004-2203

Maintenance Fees for Unpatented Mining Claims
Cyprus Miami Mining Corporation

Gentlemen:

Pursuant to 43 CFR § 3833.1-5, as amended, Cyprus Miami Mining Corporation desires to retain/maintain the 689 unpatented lode mining claims and mill sites which are listed on the attached Exhibit "A". Also, enclosed is our check in the amount of \$68,900.00 (\$100.00 per claim) to cover the required maintenance fees necessary to retain/maintain the claims through the period ending 12:00 noon on September 1, 1999.

Please acknowledge receipt by dating and signing where indicated below and return one (1) copy of this letter, together with a date and time stamped copy of Exhibit "A", to the attention of the **Land Management Department** at the above letterhead address.

Should you have any questions, please contact me at (303) 643-5140. Thank you for your assistance.

Yours truly,

Lynn Taets
Land Administrator

/lmt

Enclosures

303011-	50970-
312258-	49212-
97784-	48023-
299053-	35792-
309608-	39092-
131760-	52072-
265777-	24349-
308180-	293003-

327648-
330826-
333428-

RECEIVED
BUREAU OF LAND MANAGEMENT
PHOENIX, ARIZONA
Aug 5 10 01 AM '98

RECEIVED AND ACKNOWLEDGED THIS 5 DAY OF AUGUST, 1998
BY: Jana M. Caladonato
TITLE: Accts. Tech.

689

EXHIBIT "A"

Attached to and made a part of that certain letter dated the 3 day of August, 1998, covering the following described unpatented lode claims and mill sites located in the State of Arizona, County of Gila, to-wit:

NAME OF CLAIM	ORIGINAL RECORDATION		AMENDED RECORDATION		BLM	
	BOOK	PAGE	BOOK	PAGE	SERIAL	NO.
HERB MILL SITE 12	301	796			A MC	51294
HERB MILL SITE 14	301	798			A MC	51295
JOAN MILL SITE 25	288	737	291	81	A MC	51319
JOAN MILL SITE 34	288	746	637	799	A MC	51320
JOAN MILL SITE 42	288	754	637	802	A MC	51321
JOAN MILL SITE 43	288	755	637	805	A MC	51322
JOAN MILL SITE 48	288	760	637	808	A MC	51323
JOAN MILL SITE 49	288	761	637	811	A MC	51324
JOAN MILL SITE 53	288	765	637	814	A MC	51325
JOAN MILL SITE 54	288	766	637	817	A MC	51326
IL 81	216	449			A MC	49312
IL 82	216	450			A MC	49313
IL 92	216	520			A MC	49318
IL 94	216	522			A MC	49320
IL 103	216	531			A MC	49329
IL 110	216	538			A MC	49334
IL 111	216	539			A MC	49335
IL 112	216	540			A MC	49336
IL 113	216	541			A MC	49337
IL 114	216	542			A MC	49338
IL 115	216	543			A MC	49339
IL 116	216	544			A MC	49340
IL 117	216	545			A MC	49341
IL 118	216	546			A MC	49342
IL 119	216	547			A MC	49343
IL 120	216	550			A MC	49344
IL 121	216	551	305	422	A MC	49345
IL 122	216	552			A MC	49346
IL 123	216	553	305	421	A MC	49347
IL 124	216	554			A MC	49348
IL 125	216	555			A MC	49349
IL 126	216	556			A MC	49350
IL 127	216	557			A MC	49351
IL 128	216	558			A MC	49352
IL 129	216	559			A MC	49353
IL 130	216	560			A MC	49354
IL 131	216	561			A MC	49355
IL 132	216	562			A MC	49356

MIAMICLM.DOC

VERIFIED

AUG 11 1998

ENTERED IN COMPTON

817198

ARIZONA
 STATE OFFICE
 PHOENIX, ARIZONA

AUG 5 10 01 AM '98

BUREAU OF
 LAND MANAGEMENT

38

EXHIBIT "A" (Continued)

NAME OF CLAIM	ORIGINAL RECORDATION		AMENDED RECORDATION		BLM SERIAL NO.	
	BOOK	PAGE	BOOK	PAGE	SERIAL	NO.
IL 133	216	563			A MC	49357
IL 134	216	564			A MC	49358
IL 135	216	565			A MC	49359
IL 136	216	566			A MC	49360
IL 137	216	567			A MC	49361
IL 138	216	568			A MC	49362
IL 139	216	569			A MC	49363
IL 143	216	573	305	420	A MC	49364
IL 144	216	574	305	419	A MC	49365
IL 145	216	575	305	418	A MC	49366
IL 146	216	576			A MC	49367
IL 147	216	577			A MC	49368
IL 154	216	583			A MC	49375
IL 156	216	585			A MC	49377
IL 158	216	587			A MC	49379
IL 159	216	588			A MC	49380
IL 160	216	589			A MC	49381
IL 162	216	591			A MC	49383
IL 168	216	597	305	417	A MC	49385
IL 200	216	548			A MC	49409
IL 201	216	549			A MC	49410
IL 202	230	605			A MC	49411
IL 203	230	606			A MC	49412
IL 204	230	607			A MC	49413
IL 205	230	608			A MC	49414
IL 206	230	609			A MC	49415
IL 207	230	610			A MC	49416
IL 208	230	611			A MC	49417
IL 209	230	612			A MC	49418
IL 210	230	613			A MC	49419
IL 211	230	614			A MC	49420
IL 212	230	615			A MC	49421
IL 213	230	616			A MC	49422
IL 214	230	617			A MC	49423
IL 215	230	618			A MC	49424
IL 216	230	619			A MC	49425
IL 217	230	620			A MC	49426
IL 218	230	621			A MC	49427

MIAMICLM.DOC

VERIFIED
AUG 11 1998BUREAU OF LAND MANAGEMENT
PHOENIX, ARIZONA

ENTERED IN COMPUTER

817198

AUG 5 10 02 AM '98

EXHIBIT "A" (Continued)

NAME OF CLAIM	ORIGINAL RECORDATION		AMENDED RECORDATION		BLM	
	BOOK	PAGE	BOOK	PAGE	SERIAL	NO.
IL 219	230	622			A MC	49428
IL 304	299	216			A MC	49429
IL 305	299	217			A MC	49430
IL 306	299	218			A MC	49431
IL 307	299	219			A MC	49432
IL 308	299	220			A MC	49433
IL 309	299	221			A MC	49434
IL 311	305	415			A MC	49436
IL 312	305	416			A MC	49437
IL 313	308	973			A MC	49438
CONCHO NO. 3	35	172	211	71	A MC	52184
CONCHO NO. 4	35	173	211	73	A MC	52185
BLUEBIRD	46	580			A MC	52188
SUNSHINE	48	8			A MC	52189
BUSY BEE	48	287	301	927	A MC	52190
ROSCOE #3	69	76			A MC	52192
ROSCOE #9	69	425			A MC	52194
CLAY NO. 3	176	103	301	929	A MC	52195
CLAY NO. 5	176	105	299	163	A MC	52197
CLAY NO. 6	201	571			A MC	52198
CLAY 10	205	358			A MC	52202
CLAY 11	205	359			A MC	52203
CLAY 12	205	360			A MC	52204
CLAY 13	205	613			A MC	52205
CLAY 14	205	614			A MC	52206
CLAY 15	205	615			A MC	52207
CLAY 16	205	616	299	165	A MC	52208
CLAY 17	205	617			A MC	52209
CLAY 18	205	618			A MC	52210
MILLY	192	286			A MC	52212
ROBBY	192	289			A MC	52215
JANET	192	291			A MC	52217
ROSCOE 10	207	85			A MC	52220
ROSCOE 11	205	355			A MC	52221
ROSCOE 12	205	356			A MC	52222
ROSCOE 13	205	357			A MC	52223
ROSCOE 14	206	455	208	201	A MC	52224
BOSCOE 1	207	76			A MC	52226

RECEIVED
 BUREAU OF
 LAND MANAGEMENT
 AUG 5 10 01 AM '98
 86. HV TO OI S

MIAMICLM.DOC

VERIFIED
 AUG 11 1998

ENTERED IN COMPUTER

8/7/98

38

EXHIBIT "A" (Continued)

NAME OF CLAIM	ORIGINAL RECORDATION		AMENDED RECORDATION		BLM SERIAL NO.	
	BOOK	PAGE	BOOK	PAGE	SERIAL	NO.
BOSCOE 2	207	77			A MC	52227
BOSCOE 3	205	351	207	78	A MC	52228
BOSCOE 4	207	79			A MC	52229
BOSCOE 5	205	353			A MC	52230
BOSCOE 6	207	80			A MC	52231
BOSCOE 7	207	81			A MC	52232
BOSCOE 8	207	82			A MC	52233
BOSCOE 9	207	83			A MC	52234
BOSCOE 10	207	84	208	200	A MC	52235
BOSCOE 24	207	106			A MC	52236
BOSCOE 25	208	202			A MC	52237
ROBBY ANNEX	207	86			A MC	52238
SUNSHINE ANNEX	207	87			A MC	52239
MILLY ANNEX	207	88			A MC	52240
LADY BIRD VISTA 1	224	450	757	305	A MC	52241
STANDARD NO. 15	227	483			A MC	52242
BILL SHAFT NO. 3	37	562	76	60	A MC	52246
BILL SHAFT NO. 4	37	563	76	61	A MC	52247
BILL SHAFT NO. 5	37	564	76	62	A MC	52248
AUGUST MINE FRACTION	757	303			A MC	293003
CMC-OX 001	793	262			A MC	303011
CMC-OX 002	793	265			A MC	303012
CMC-OX 003	793	268			A MC	303013
CMC-OX 004	793	271			A MC	303014
CMC-OX 005	793	274			A MC	303015
CMC-OX 006	793	277			A MC	303016
CMC-OX 007	793	280			A MC	303017
CMC-OX 008	793	283			A MC	303018
CMC-OX 009	793	286			A MC	303019
CMC-OX 010	823	821		95-660969	A MC	312258
CMC-OX 011	823	824		95-660970	A MC	312259
CMC-OX 012	823	827		95-660971	A MC	312260
CMC-OX 013	823	830		95-660972	A MC	312261
CMC-OX 014	823	833		95-660973	A MC	312262
VIEW	449	264	555	804	A MC	24349
LAKEVIEW	449	263	555	798	A MC	24350
OVERLOOK	449	262	555	801	A MC	24351
WEBSTER 1	320	548			A MC	49577

MIAMICLM.DOC

VERIFIED

AUG 11 1998

RECEIVED
LAND MANAGEMENT
BUREAU OF
LAND MANAGEMENT

ENTERED IN COMPUTER

8/17/98

38

EXHIBIT "A" (Continued)

<u>NAME OF CLAIM</u>	<u>ORIGINAL RECORDATION</u>		<u>AMENDED RECORDATION</u>		<u>BLM</u>	
	<u>BOOK</u>	<u>PAGE</u>	<u>BOOK</u>	<u>PAGE</u>	<u>SERIAL</u>	<u>NO.</u>
WEBSTER 2	320	550			A MC	49578
WEBSTER 3	320	552			A MC	49579
WEBSTER 4	320	554			A MC	49580
WEBSTER 5	320	556			A MC	49581
WEBSTER 6	320	558			A MC	49582
WEBSTER 7	320	560			A MC	49583
WEBSTER 8	320	562			A MC	49584
WEBSTER 9	320	564			A MC	49585
WEBSTER 10	320	566			A MC	49586
WEBSTER 11	320	568			A MC	49587
WEBSTER 12	320	570			A MC	49588
WEBSTER 13	320	572			A MC	49589
WEBSTER 14	320	574			A MC	49590
WEBSTER 15	320	576			A MC	49591
WEBSTER 16	320	578			A MC	49592
WEBSTER 17	320	580			A MC	49593
WEBSTER 18	320	582			A MC	49594
WEBSTER 19	320	584			A MC	49595
WEBSTER 20	320	586			A MC	49596
WEBSTER 21	320	588			A MC	49597
WEBSTER 22	320	590			A MC	49598
WEBSTER 23	320	592			A MC	49599
WEBSTER 24	320	594			A MC	49600
WEBSTER 25	320	596			A MC	49601
WEBSTER 26	320	598			A MC	49602
WEBSTER 27	320	600			A MC	49603
WEBSTER 28	320	602			A MC	49604
WEBSTER 29	320	604			A MC	49605
WEBSTER 30	320	606			A MC	49606
WEBSTER 31	320	608			A MC	49607
WEBSTER 32	320	610			A MC	49608
WEBSTER 33	320	612			A MC	49609
WEBSTER 34	320	614			A MC	49610
WEBSTER 35	320	616			A MC	49611
WEBSTER 36	320	618			A MC	49612
WEBSTER 37	320	620			A MC	49613
WEBSTER 38	320	622			A MC	49614
WEBSTER 39	320	624			A MC	49615

ARIZONA
STATE LAND
BUREAU OF LAND MANAGEMENT

Aug 5 10 01 AM '98

MIAMICLM.DOC

VERIFIED

AUG 13 1998

ENTERED IN COMPUTER

8/7/98

✓

39

EXHIBIT "A" (Continued)

NAME OF CLAIM	ORIGINAL RECORDATION		AMENDED RECORDATION		BLM	
	BOOK	PAGE	BOOK	PAGE	SERIAL	NO.
WEBSTER 40	320	626			A MC	49616
WEBSTER 41	320	628			A MC	49617
WEBSTER 42	320	630			A MC	49618
WEBSTER 43	320	632			A MC	49619
WEBSTER 44	320	634			A MC	49620
WEBSTER 45	320	636			A MC	49621
WEBSTER 46	320	638			A MC	49622
WEBSTER 47	323	813			A MC	49623
WEBSTER 48	323	814			A MC	49624
LUCHILLA	22	76	75	164	A MC	52103
LUCHILLA NO. 2	18	56	75	163	A MC	52104
LUCHILLA FRACTION	38	624	42	167	A MC	52106
RAVEN	22	77	82	150	A MC	52107
MANZANITA NO. 2	17	85	75	162	A MC	52108
MANZANITA NO. 3	18	17	82	148	A MC	52109
I.C.	36	548	75	161	A MC	52110
BLACK EAGLE NO. 1	48	169	82	149	A MC	52114
F.C. NO. 5	494	457			A MC	97788
F.C. NO. 6	494	459			A MC	97789
F.C. NO. 7	494	461			A MC	97790
F.C. NO. 8	494	463			A MC	97791
F.C. NO. 9	494	465			A MC	97792
F.C. NO. 10	494	467			A MC	97793
CCWC-1	779	948			A MC	299053
CCWC-2	779	950			A MC	299054
CCWC-3	779	952			A MC	299055
CCWC-4	779	955			A MC	299056
CCWC-5	779	958			A MC	299057
CCWC-6	779	961			A MC	299058
CCWC-7	779	964			A MC	299059
CCWC-8	779	967			A MC	299060
CCWC-9	779	970			A MC	299061
CCWC-10	779	973			A MC	299062
CCWC-11	779	976			A MC	299063
CCWC-12	779	979			A MC	299064
CCWC-13	779	982			A MC	299065
CCWC-14	779	985			A MC	299066
CCWC-15	779	988			A MC	299067

MIAMICLM.DOC

VERIFIED

AUG 11 1998

RECEIVED
BUREAU OF LAND MANAGEMENT
PHOENIX, ARIZONA

ENTERED IN COMPTON

1-108

38

20

EXHIBIT "A" (Continued)

NAME OF CLAIM	ORIGINAL RECORDATION		AMENDED RECORDATION		BLM	
	BOOK	PAGE	BOOK	PAGE	SERIAL	NO.
CCWC-16	779	991			A MC	299068
CCWC-17	779	993			A MC	299069
CCWC-18	779	996			A MC	299070
CCWC-19	779	999			A MC	299071
CCWC-20	780	01			A MC	299072
RALSTON 15	337	61			A MC	49476 ✓
RALSTON 16	337	63			A MC	49477
RALSTON 25	337	81			A MC	49486
RALSTON 26	337	83			A MC	49487
RALSTON 27	337	85			A MC	49488
RALSTON 28	337	87			A MC	49489
RALSTON 29	337	89			A MC	49490
RALSTON 30	337	91			A MC	49491
RALSTON 31	337	845			A MC	49492 ✓
RALSTON 37	337	857			A MC	49498
RALSTON 38	337	859			A MC	49499
RALSTON 39	337	861			A MC	49500
RALSTON 40	337	863			A MC	49501 ✓
RALSTON 50	337	883			A MC	49511
RALSTON 51	337	885			A MC	49512
RALSTON 52	337	887			A MC	49513 ✓
RALSTON 63	337	909			A MC	49524
RALSTON 64	337	911			A MC	49525
RALSTON 65	337	913			A MC	49526 ✓
RALSTON 74	337	931			A MC	49535
RALSTON 75	337	933			A MC	49536
RALSTON 76	337	935			A MC	49537
RALSTON 77	337	937			A MC	49538
RALSTON 78	337	939			A MC	49539 ✓
RALSTON 81	337	945			A MC	49542
RALSTON 82	337	947			A MC	49543
RALSTON 83	337	949			A MC	49544 ✓
COPPER DOOAR NO. 2	39	232	261	433	A MC	52086
DIVIDE #2	36	522	261	437	A MC	52088
DIVIDE #3	36	523	261	439	A MC	52089
DIVIDE #4	36	524	261	441	A MC	52090
DIVIDE #5	36	525	261	443	A MC	52091
DIVIDE #6	36	526	261	445	A MC	52092

MIAMICLM.DOC

RECEIVED
 BUREAU OF
 LAND MANAGEMENT
 AUG 5 10 01 AM '98

VERIFIED

ENTERED IN COMPUTER

AUG 11 1998

W 8/7/98 J

37

EXHIBIT "A" (Continued)

NAME OF CLAIM	ORIGINAL RECORDATION		AMENDED RECORDATION		BLM SERIAL NO.	
	BOOK	PAGE	BOOK	PAGE	SERIAL	NO.
DIVIDE #7	36	527	261	447	A MC	52093
DIVIDE #8	36	528	261	449	A MC	52094
DIVIDE #9	36	529	261	451	A MC	52095
DIVIDE #10	36	530	261	453	A MC	52096
DIVIDE #11	36	564	261	455	A MC	52097
B.C. 2	212	370			A MC	52099
B.C. 3	212	371			A MC	52100
B.C. 4	212	372			A MC	52101
LUCHILLA NO. 3	48	236	76	307	A MC	52105
I.C. #2	47	438			A MC	52111
GOLD COIN NO. 2	46	470	82	152	A MC	52112
GOLD COIN NO. 4	48	187	82	151	A MC	52113
GOLD BAR NO. 1	48	446			A MC	52115
GOLD BAR #2	48	446			A MC	52116
WARRIOR EXTENCTION #7	36	579	268	590	A MC	52118
RALSTON 2	261	458			A MC	52120
RALSTON 3	261	459			A MC	52121
RALSTON 4	261	460			A MC	52122
RALSTON 5	261	461			A MC	52123
RALSTON 6	261	462			A MC	52124
RALSTON 7	261	463			A MC	52125
RALSTON 8	261	464			A MC	52126
HOOPES #3	2	232	295	546	A MC	52173
HOOPES #4	2	233	295	548	A MC	52174
HOOPES #5	2	234	295	550	A MC	52175
HOOPES #6	2	235	295	552	A MC	52176
PINK LIMESTONE #1	170	534	295	537	A MC	52177
PINK LIMESTONE #2	170	535	295	539	A MC	52178
PINK LIMESTONE 3	295	541			A MC	52179
PINK LIMESTONE 4	295	542			A MC	52180
PINK LIMESTONE 5	295	543			A MC	52181
PINK LIMESTONE 6	295	544			A MC	52182
PINK LIMESTONE 7	295	545			A MC	52183
MGO #ONE	170	532			A MC	52259
MGO #2	170	533			A MC	52260
MGO 3	295	554			A MC	52261
MGO 4	295	555			A MC	52262
MGO 5	314	487			A MC	52263

MIAMICLM.DOC

VERIFIED

AUG 11 1998

RECEIVED
BUREAU OF
LAND MANAGEMENT
PHOENIX, ARIZONA
STATE OFFICE

ENTERED IN COMPUTER

8/7/98

EXHIBIT "A" (Continued)

NAME OF CLAIM	ORIGINAL RECORDATION		AMENDED RECORDATION		BLM SERIAL NO.	
	BOOK	PAGE	BOOK	PAGE	SERIAL	NO.
HOOPES PLACER NO. 2	190	347			A MC	52264
MGO #6	818	671			A MC	309608
GE 1	214	466	558	577	A MC	52072
GE 2	214	467	558	580	A MC	52073
GE 3	214	468	558	583	A MC	52074
GE 4	214	469	558	586	A MC	52075
GE 5	214	470	558	589	A MC	52076
GE 6	214	471	558	592	A MC	52077
GE 7	214	472	558	595	A MC	52078
GE 8	214	473	558	598	A MC	52079
GE 9	214	474	558	601	A MC	52080
GE 10	214	475	558	604	A MC	52081
GE 11	214	476			A MC	52082
GE 12	214	477			A MC	52083
GE 13	214	478			A MC	52084
RESCUE MILL	270	576			A MC	48129
VALLEY FORGE	6	401			A MC	48108
MIKADO	10	469			A MC	48109
K.C.	6	400	248	590	A MC	48116
CZAR	10	470	248	594	A MC	48117
FOR 3	209	234	255	593	A MC	48121
QUARTZ SITE NO. 6 (A)	466	186			A MC	35797
QUARTZ SITE NO. 7 (A)	466	185			A MC	35798
QUARTZ SITE NO. 8 (A)	466	184			A MC	35799
QUARTZ SITE #25 (A)	466	220			A MC	35817
QUARTZ SITE #26 (A)	466	221			A MC	35818
QUARTZ SITE #27 (A)	466	166			A MC	35819
HARDROCK NO. 1 (A)	466	200			A MC	35822
HARDROCK NO. 2 (A)	466	193			A MC	35823
MOONLIGHT (A)	466	196			A MC	35826
BLACK OAK (A)	466	199			A MC	35827
BLACK OAK NO. 2 (A)	466	198			A MC	35828
BLACK OAK NO. 3 (A)	466	197			A MC	35829
PINTO COPPER FRACTION (A)	466	204			A MC	35837
PINTO COPPER NO. 1 (A)	466	210			A MC	35838
PINTO COPPER NO. 2 (A)	466	211			A MC	35839
PINTO COPPER NO. 3 (A)	466	212			A MC	35840
PINTO COPPER NO. 4 (A)	466	213			A MC	35841

MIAMICLM.DOC

VERIFIED

AUG 11 1998

RECEIVED
BUREAU OF
LAND MANAGEMENT
PHOENIX, ARIZONA
AUG 5 10 02 AM '98

ENTERED IN COMPUTER

817198 Z

38

EXHIBIT "A" (Continued)

NAME OF CLAIM	ORIGINAL RECORDATION		AMENDED RECORDATION		BLM SERIAL NO.	
	BOOK	PAGE	BOOK	PAGE	SERIAL	NO.
PINTO COPPER NO. 5 (A)	466	214			A MC	35842
PINTO COPPER NO. 6 (A)	466	219			A MC	35843
PINTO COPPER NO. 7 (A)	466	222			A MC	35844
PINTO COPPER NO. 8 (A)	466	223			A MC	35845
PINTO COPPER NO. 9 (A)	466	205			A MC	35846
PINTO COPPER NO. 10 (A)	466	206			A MC	35847
PINTO COPPER NO. 11 (A)	466	207			A MC	35848
PINTO COPPER NO. 12 (A)	466	208			A MC	35849
PINTO COPPER NO. 13 (A)	466	209			A MC	35850
KAY 1	262	305	471	40	A MC	39092
KAY 2	262	306	471	41	A MC	39093
KAY 3	262	307	471	42	A MC	39094
KAY 4	262	308	471	43	A MC	39095
KAY 5	262	309	471	44	A MC	39096
KAY 6	262	310	471	45	A MC	39097
KAY 7	262	311	471	46	A MC	39098
KAY 8	262	312	471	47	A MC	39099
KAY 9	262	313	471	48	A MC	39100
KAY 10	262	314	471	49	A MC	39101
KAY 11	262	315	471	50	A MC	39102
KAY 12	262	316	471	51	A MC	39103
KAY 13	262	317	471	52	A MC	39104
KAY 14	262	318	471	53	A MC	39105
KAY 15	262	319	471	54	A MC	39106
KAY 16	262	320	471	55	A MC	39107
KAY 17	262	321	471	56	A MC	39108
KAY 18	262	322	471	57	A MC	39109
KAY 19	262	323	471	58	A MC	39110
KAY 20	262	324	471	59	A MC	39111
KAY 21	262	325	471	60	A MC	39112
KAY 22	262	326	471	61	A MC	39113
KAY 23	262	327	471	62	A MC	39114
KAY 50	262	352	471	85	A MC	39137
KAY 51	262	353	471	86	A MC	39138
KAY 57	262	359	471	92	A MC	39144
KAY 58	262	360	471	93	A MC	39145
KAY 81	264	328	471	110	A MC	39162
KAY 82	264	329	471	111	A MC	39163

RECEIVED
 BUREAU OF LAND MANAGEMENT
 AUG 5 10 02 AM '98

MIAMICLM.DOC

VERIFIED ENTERED IN COMPUTER

AUG 11 1998

8/7/98 J

86

*cannot be returned
if for returned
8/17/98 J.A.*

EXHIBIT "A" (Continued)

NAME OF CLAIM	ORIGINAL RECORDATION		AMENDED RECORDATION		BLM SERIAL NO.	
	BOOK	PAGE	BOOK	PAGE	SERIAL	NO.
KAY 85	262	373	471	113	A MC	39165
KAY 86	262	374	471	114	A MC	39166
KAY 87	262	375	471	115	A MC	39167
KAY 88	262	376	471	116	A MC	39168
KAY 89	262	377	471	117	A MC	39169
KAY 90	262	378	471	118	A MC	39170
KAY 91	262	379	471	119	A MC	39171
KAY 92	262	380	471	120	A MC	39172
KAY 93	262	381	471	121	A MC	39173
KAY 94	262	382	471	122	A MC	39174
KAY 95	262	383	471	123	A MC	39175
KAY 96	262	384	471	124	A MC	39176
KAY 97	262	385	471	125	A MC	39177
KAY 98	262	386	471	126	A MC	39178
KAY 99	262	387	471	127	A MC	39179
KAY 100	262	388	471	128	A MC	39180
KAY 101	262	389	471	129	A MC	39181
KAY 102	262	390	471	130	A MC	39182
KAY 103	262	391	471	131	A MC	39183
KAY 104	262	392	471	132	A MC	39184
KAY 108	262	396	471	133	A MC	39185
KAY 109	270	267	471	134	A MC	39186
KAY 110	270	268	471	135	A MC	39187
KAY 111	270	269	471	136	A MC	39188
KAY 112	270	270	471	137	A MC	39189
KAY 113	270	271	471	138	A MC	39190
KAY 114	270	272	471	139	A MC	39191
DESERTER	20	16	24	239	A MC	48124
CHIEF #3	25	79	24	240	A MC	48125
CHIEF #4	25	80	24	241	A MC	48126
CHIEF #5	25	81	24	242	A MC	48127
CHIEF #6	25	82	24	243	A MC	48128
KAY 142	536	11			A MC	131768
KAY 143	536	13			A MC	131769
CHIEF FRACTION	694	559			A MC	265777
QUARTZ SITE NO. 4 (A)	466	188			A MC	35795
QUARTZ SITE NO. 5 (A)	466	187			A MC	35796
1511551	303	639			A MC	52132

STATE OF ARIZONA
BUREAU OF LAND MANAGEMENT
PHOENIX, ARIZONA

AUG 5 10 02 AM '98

MIAMICLM.DOC

VERIFIED
AUG 11 1998
RECEIVED BUREAU OF LAND MANAGEMENT
IN COMPUTER
8/12/98

27

EXHIBIT "A" (Continued)

NAME OF CLAIM	ORIGINAL RECORDATION		AMENDED RECORDATION		BLM	
	BOOK	PAGE	BOOK	PAGE	SERIAL	NO.
1511552	303	640			A MC	52133
2211551	303	641			A MC	52134
2211552	303	642			A MC	52135
2211553	303	643			A MC	52136
2211554	303	644			A MC	52137
2211555	303	645			A MC	52138
2211556	303	646			A MC	52139
2211557	303	647			A MC	52140
2211558	303	648			A MC	52141
2211559	315	978	319	638	A MC	52142
22115510	315	979	319	640	A MC	52143
22115511	315	980	319	642	A MC	52144
2711551	303	674			A MC	52170
2711552	303	675			A MC	52171
2711553	303	676			A MC	52172
CMHR-2611557	809	724			A MC	308180
CMHR-2611558	809	726			A MC	308181
FUTURE 1 MILLSITE	93-637242				A MC	327648
FUTURE 2 MILLSITE	93-637243				A MC	327649
FUTURE 3 MILLSITE	93-637244				A MC	327650
FUTURE 4 MILLSITE	93-637245				A MC	327651
FUTURE 5 MILLSITE	93-637246				A MC	327652
FUTURE 6 MILLSITE	93-637247				A MC	327653
FUTURE 7 MILLSITE	93-637248				A MC	327654
FUTURE 8 MILLSITE	93-637249				A MC	327655
FUTURE 9 MILLSITE	93-637250				A MC	327657
FUTURE 10 MILLSITE	93-637251				A MC	327658
FUTURE 11 MILLSITE	93-637252				A MC	327659
FUTURE 12 MILLSITE	93-637253				A MC	327660
FUTURE 13 MILLSITE	93-637254				A MC	327661
FUTURE 14 MILLSITE	93-637255				A MC	327662
FUTURE 15 MILLSITE	93-637256				A MC	327663
FUTURE 16 MILLSITE	93-637257				A MC	327664
FUTURE 17 MILLSITE	93-637258				A MC	327665
FUTURE 18 MILLSITE	93-637259				A MC	327666
FUTURE 19 MILLSITE	93-637260				A MC	327667
FUTURE 20 MILLSITE	93-637261				A MC	327668
FUTURE 21 MILLSITE	93-637262				A MC	327669

MIAMICLM.DOC

RECEIVED
 LAND MANAGEMENT
 BUREAU OF LAND MANAGEMENT
 PHOENIX, ARIZONA
 VERIFIED
 ENTERED IN COMPUTER

AUG 11 1998

817198 P

Aug 5 10 02 AM '98

EXHIBIT "A" (Continued)

NAME OF CLAIM	ORIGINAL RECORDATION		AMENDED RECORDATION		BLM	
	BOOK	PAGE	BOOK	PAGE	SERIAL	NO.
FUTURE 22 MILLSITE	93-637263				A MC	327670
FUTURE 23 MILLSITE	93-637264				A MC	327671
FUTURE 24 MILLSITE	93-637265				A MC	327672
FUTURE 25 MILLSITE	93-637266				A MC	327673
FUTURE 26 MILLSITE	93-637267				A MC	327674
FUTURE 27 MILLSITE	93-637268				A MC	327675
FUTURE 28 MILLSITE	93-637269				A MC	327676
FUTURE 29 MILLSITE	93-637270				A MC	327677
FUTURE 30 MILLSITE	93-637271				A MC	327678
FUTURE 31 MILLSITE	93-637272				A MC	327679
FUTURE 32 MILLSITE	93-637273				A MC	327680
FUTURE 33 MILLSITE	93-637274				A MC	327681
FUTURE 34 MILLSITE	93-637275				A MC	327682
FUTURE 35 MILLSITE	93-637276				A MC	327683
FUTURE 36 MILLSITE	93-637277				A MC	327684
FUTURE 37 MILLSITE	93-637278				A MC	327685
FUTURE 38 MILLSITE	93-637279				A MC	327686
FUTURE 39 MILLSITE	93-637280				A MC	327687
FUTURE 40 MILLSITE	93-637281				A MC	327688
FUTURE 41 MILLSITE	93-637282				A MC	327689
FUTURE 42 MILLSITE	93-637283				A MC	327690
FUTURE 43 MILLSITE	93-637284				A MC	327691
FUTURE 44 MILLSITE	93-637285				A MC	327692
FUTURE 45 MILLSITE	93-637286				A MC	327693
FUTURE 46 MILLSITE	93-637287				A MC	327694
FUTURE 47 MILLSITE	93-637288				A MC	327695
FUTURE 48 MILLSITE	93-637289				A MC	327696
FUTURE 49 MILLSITE	93-637290				A MC	327697
FUTURE 50 MILLSITE	93-637291				A MC	327698
FUTURE 51 MILLSITE	93-637292				A MC	327699
FUTURE 52 MILLSITE	93-637293				A MC	327700
FUTURE 53 MILLSITE	93-637294				A MC	327701
FUTURE 54 MILLSITE	93-637295				A MC	327702
FUTURE 55 MILLSITE	93-637296				A MC	327703
FUTURE 56 MILLSITE	93-637297				A MC	327704
FUTURE 57 MILLSITE	93-637298				A MC	327705
FUTURE 58 MILLSITE	93-637299				A MC	327706
FUTURE 59 MILLSITE	93-637300				A MC	327707

MIAMICLM.DOC

RECEIVED
 BUREAU OF
 LAND MANAGEMENT
 DENVER, COLORADO
 AUG 5 10 02 AM '98
 VERIFIED
 AUG 12 1998
 ENTERED IN COMPUTER
 8/17/98 L

EXHIBIT "A" (Continued)

<u>NAME OF CLAIM</u>	<u>ORIGINAL RECORDATION BOOK PAGE</u>	<u>AMENDED RECORDATION BOOK PAGE</u>	<u>BLM SERIAL NO.</u>
FUTURE 60 MILLSITE	93-637301		A MC 327708
FUTURE 61 MILLSITE	93-637302		A MC 327709
FUTURE 62 MILLSITE	93-637303		A MC 327710
FUTURE 63 MILLSITE	93-637304		A MC 327711
FUTURE 64 MILLSITE	93-637305		A MC 327712
FUTURE 65 MILLSITE	93-637306		A MC 327713
FUTURE 66 MILLSITE	93-637307		A MC 327714
FUTURE 67 MILLSITE	93-637308		A MC 327715
FUTURE 68 MILLSITE	93-637309		A MC 327716
FUTURE 69 MILLSITE	93-637310		A MC 327717
FUTURE 70 MILLSITE	93-637311		A MC 327718
FUTURE 71 MILLSITE	93-637312		A MC 327719
FUTURE 72 MILLSITE	93-637313		A MC 327720
FUTURE 73 MILLSITE	93-637314		A MC 327721
FUTURE 74 MILLSITE	93-637315		A MC 327722
FUTURE 75 MILLSITE	93-637316		A MC 327723
FUTURE 76 MILLSITE	93-637317		A MC 327724
FUTURE 77 MILLSITE	93-637318		A MC 327725
FUTURE 78 MILLSITE	93-637319		A MC 327726
FUTURE 79 MILLSITE	93-637320		A MC 327727
FUTURE 80 MILLSITE	93-637321		A MC 327728
FUTURE 81 MILLSITE	93-637322		A MC 327729
FUTURE 82 MILLSITE	93-637323		A MC 327730
FUTURE 83 MILLSITE	93-637324		A MC 327731
FUTURE 84 MILLSITE	93-637325		A MC 327732
FUTURE 85 MILLSITE	93-637326		A MC 327733
FUTURE 86 MILLSITE	93-637327		A MC 327734
FUTURE 87 MILLSITE	93-637328		A MC 327735
FUTURE 88 MILLSITE	93-637329		A MC 327736
FUTURE 89 MILLSITE	93-637330		A MC 327737
FUTURE 90 MILLSITE	93-637331		A MC 327738
FUTURE 91 MILLSITE	93-637332		A MC 327739
FUTURE 92 MILLSITE	93-637333		A MC 327740
FUTURE 93 MILLSITE	93-637334		A MC 327741
FUTURE 94 MILLSITE	93-637335		A MC 327742
FUTURE 95 MILLSITE	93-637336		A MC 327743
FUTURE 96 MILLSITE	93-637337		A MC 327744
FUTURE 97 MILLSITE	93-637338		A MC 327745

MIAMICLM.DOC

VERIFIED
AUG 12 1998
RECEIVED
BUREAU OF LAND MANAGEMENT
PHOENIX, ARIZONA

ENTERED IN COMPUTER

8/17/98

AUG 5 10 02 AM '98

EXHIBIT "A" (Continued)

NAME OF CLAIM	ORIGINAL RECORDATION		AMENDED RECORDATION		BLM	
	BOOK	PAGE	BOOK	PAGE	SERIAL	NO.
FUTURE 98 MILLSITE	93-637339				A MC	327746
FUTURE 99 MILLSITE	93-637340				A MC	327747
FUTURE 100 MILLSITE	93-637341				A MC	327748
FUTURE 101 MILLSITE	93-637342				A MC	327749
FUTURE 102 MILLSITE	93-637343				A MC	327750
FUTURE 103 MILLSITE	93-637344				A MC	327751
FUTURE 104 MILLSITE	93-637345				A MC	327752
FUTURE 105 MILLSITE	93-637346				A MC	327753
FUTURE 107 MILLSITE	93-637348				A MC	327755
FUTURE 108 MILLSITE	93-637349				A MC	327756
FUTURE 109 MILLSITE	93-637350				A MC	327757
FUTURE 110 MILLSITE	93-637351				A MC	327758
FUTURE 111 MILLSITE	93-637352				A MC	327759
FUTURE 112 MILLSITE	93-637353				A MC	327760
FUTURE 113 MILLSITE	93-637354				A MC	327761
FUTURE 114 MILLSITE	93-637355				A MC	327762
FUTURE 115 MILLSITE	93-637356				A MC	327763
FUTURE 116 MILLSITE	93-637357				A MC	327764
FUTURE 117 MILLSITE	93-637358				A MC	327765
FUTURE 118 MILLSITE	93-637359				A MC	327766
FUTURE 119 MILLSITE	93-637360				A MC	327767
FUTURE 120 MILLSITE	93-637361				A MC	327768
FUTURE 121 MILLSITE	93-637362				A MC	327769
FUTURE 122 MILLSITE	93-637363				A MC	327770
FUTURE 123 MILLSITE	93-637364				A MC	327771
FUTURE 124 MILLSITE	93-637365				A MC	327772
FUTURE 125 MILLSITE	93-637366				A MC	327773
FUTURE 126 MILLSITE	93-637367				A MC	327774
FUTURE 127 MILLSITE	93-637368				A MC	327775
FUTURE 128 MILLSITE	93-637369				A MC	327776
FUTURE 129 MILLSITE	93-637370				A MC	327777
FUTURE 130 MILLSITE	93-637371				A MC	327778
FUTURE 131 MILLSITE	93-637372				A MC	327779
FUTURE 132 MILLSITE	93-637373				A MC	327780
FUTURE 133 MILLSITE	93-637374				A MC	327781
FUTURE 134 MILLSITE	93-637375				A MC	327782
FUTURE 135 MILLSITE	93-637376				A MC	327783
FUTURE 136 MILLSITE	93-637377				A MC	327784

MIAMICLM.DOC

VERIFIED

AUG 1 8 1998

ARIZONA
STATE OF THE
BUREAU OF
PHOENIX, ARIZONA

AUG 5 10 02 AM '98

RECEIVED
BUREAU OF
LAND MANAGEMENT

ENTERED IN COMPUTER

01/198 2

38

EXHIBIT "A" (Continued)

<u>NAME OF CLAIM</u>	<u>ORIGINAL RECORDATION</u>		<u>AMENDED RECORDATION</u>		<u>BLM SERIAL NO.</u>	
	<u>BOOK</u>	<u>PAGE</u>	<u>BOOK</u>	<u>PAGE</u>	<u>SERIAL</u>	<u>NO.</u>
FUTURE 137 MILLSITE	93-637378				A MC	327785
FUTURE 138 MILLSITE	93-637379				A MC	327786
FUTURE 139 MILLSITE	93-637380				A MC	327787
FUTURE 140 MILLSITE	93-637381				A MC	327788
FUTURE 141 MILLSITE	93-637382				A MC	327789
FUTURE 142 MILLSITE	93-637383				A MC	327790
FUTURE 143 MILLSITE	93-637384				A MC	327791
FUTURE 144 MILLSITE	93-637385				A MC	327792
FUTURE 145 MILLSITE	93-637386				A MC	327793
FUTURE 146 MILLSITE	93-637387				A MC	327794
FUTURE 147 MILLSITE	93-637388				A MC	327795
FUTURE 148 MILLSITE	93-637389				A MC	327796
FUTURE 149 MILLSITE	93-637390				A MC	327797 ✓
FUTURE 150 MILLSITE	93-637391				A MC	327798
FUTURE 151 MILLSITE	93-637392				A MC	327799
FUTURE 152 MILLSITE	93-637393				A MC	327800
FUTURE 153 MILLSITE	93-637394				A MC	327801
FUTURE 154 MILLSITE	93-637395				A MC	327802
FUTURE 155 MILLSITE	93-637396				A MC	327803
FUTURE 156 MILLSITE	93-637397				A MC	327804
FUTURE 157 MILLSITE	93-637398				A MC	327805
FUTURE 162 MILLSITE	93-637403				A MC	327810
FUTURE 163 MILLSITE	93-637404				A MC	327811
FUTURE 164 MILLSITE	93-637405				A MC	327812
FUTURE 165 MILLSITE	93-637406				A MC	327813
FUTURE 166 MILLSITE	93-637407				A MC	327814
FUTURE 167 MILLSITE	93-637408				A MC	327815
FUTURE 168 MILLSITE	93-637409				A MC	327816
FUTURE 169 MILLSITE	93-637410				A MC	327817
FUTURE 170 MILLSITE	93-637411				A MC	327818
FUTURE 171 MILLSITE	93-637412				A MC	327819
FUTURE 172 MILLSITE	93-637413				A MC	327820
FUTURE 173 MILLSITE	93-637414				A MC	327821
FUTURE 174 MILLSITE	93-637415				A MC	327822
FUTURE 179 MILLSITE	93-637420				A MC	327827
FUTURE 180 MILLSITE	93-637421				A MC	327828
FUTURE 181 MILLSITE	93-637422				A MC	327829
FUTURE 182 MILLSITE	93-637423				A MC	327830

MIAMICLM.DOC

ENTERED IN COMPUTER
7-861-1

ARIZONA
STATE DEPT.
LAND MANAGEMENT
PROGRAMS
AUG 5 10 02 AM '98

RECEIVED
BUREAU OF
LAND MANAGEMENT

VERIFIED

AUG 12 1998

38

EXHIBIT "A" (Continued)

<u>NAME OF CLAIM</u>	<u>ORIGINAL RECORDATION</u>		<u>AMENDED RECORDATION</u>		<u>BLM SERIAL NO.</u>	
	<u>BOOK</u>	<u>PAGE</u>	<u>BOOK</u>	<u>PAGE</u>		
FUTURE 183 MILLSITE	93-637424				A MC	327831
FUTURE 184 MILLSITE	93-637425				A MC	327832
FUTURE 185 MILLSITE	93-637426				A MC	327833
FUTURE 186 MILLSITE	93-637427				A MC	327834
FUTURE 187 MILLSITE	93-637428				A MC	327835
FUTURE 188 MILLSITE	93-637429				A MC	327836
FUTURE 189 MILLSITE	93-637430				A MC	327837
FUTURE 190 MILLSITE	93-637431				A MC	327838
FUTURE 191 MILLSITE	93-637432				A MC	327839
FUTURE 192 MILLSITE	93-637433				A MC	327840
FUTURE 193 MILLSITE	93-637434				A MC	327841
FUTURE 195 MILLSITE	93-637436				A MC	327843
FUTURE 196 MILLSITE	93-637437				A MC	327844
FUTURE 197 MILLSITE	93-637438				A MC	327845
FUTURE 198 MILLSITE	93-637439				A MC	327846
FUTURE 199 MILLSITE	93-637440				A MC	327847
FUTURE 200 MILLSITE	93-637441				A MC	327848
FUTURE 201 MILLSITE	93-637442				A MC	327849
FUTURE 202 MILLSITE	93-637443				A MC	327850
FUTURE 203 MILLSITE	93-637444				A MC	327851
FUTURE 204 MILLSITE	93-637445				A MC	327852
FUTURE 206 MILLSITE	93-637447				A MC	327854
FUTURE 207 MILLSITE	93-637448				A MC	327855
CMC-OX 15	94-647102				A MC	330826
CMC-OX 16	94-647103				A MC	330827
CMC-OX 17	94-647104				A MC	330828
CMC-OX 18	94-647105				A MC	330829
CMC-OX 19	94-647106				A MC	330830
CMC-OX 20	94-647107				A MC	330831
CMC-OX 21	94-647108				A MC	330832
CMC-OX 22	94-647109				A MC	330833
CMC-OX 23	94-647110				A MC	330834
CMC-OX 24	94-647111				A MC	330835
CMC-OX 25	94-647112		94-650891		A MC	330836
CMC-OX 26	94-647113		94-650892		A MC	330837
CMC-OX 27	94-647114		94-650893		A MC	330838
CMC-OX 31	94-647115				A MC	330839
CMC-OX 32	94-647116				A MC	330840

RECEIVED
 BUREAU OF LAND MANAGEMENT
 AUG 5 10 02 AM '98

MIAMICLM.DOC

RECEIVED
 BUREAU OF LAND MANAGEMENT

ENTERED IN COMPUTER

8/7/98 L

VERIFIED

AUG 12 1998

EXHIBIT "A" (Continued)

<u>NAME OF CLAIM</u>	<u>ORIGINAL RECORDATION</u>		<u>AMENDED RECORDATION</u>		<u>BLM SERIAL NO.</u>	
	<u>BOOK</u>	<u>PAGE</u>	<u>BOOK</u>	<u>PAGE</u>	<u>SERIAL</u>	<u>NO.</u>
CMC-OX 33	94-647117				A MC	330841
CMC-OX 34	94-647118				A MC	330842
CMC-OX 35	94-647119				A MC	330843
CMC-OX 36	94-647120				A MC	330844
CMC-OX 37	94-647121				A MC	330845
CMC-OX 38	94-647122				A MC	330846
CMC-OX 39	94-647123				A MC	330847
CMC-OX 40	94-647124				A MC	330848
CMC-OX 41	94-647125				A MC	330849
CMC-OX 45	94-647126				A MC	330850
CMC-OX 46	94-647127				A MC	330851
CMC-OX 47	94-647128				A MC	330852
CMC-OX 48	94-647129				A MC	330853
CMC-OX 49	94-647130				A MC	330854
CMC-OX 50	94-647131				A MC	330855
CMC-OX 51	94-647132				A MC	330856
CMC-OX 52	94-647133				A MC	330857
CMC-OX 53	94-647134				A MC	330858
CMC-OX 54	94-647135				A MC	330859
CMC-OX 55	94-647136				A MC	330860
QUARTZ SITE 100	95-660236				A MC	333428
QUARTZ SITE 101	95-660237				A MC	333429
QUARTZ SITE 102	95-660238				A MC	333430
QUARTZ SITE 103	95-660239				A MC	333431
QUARTZ SITE 104	95-660240				A MC	333432
QUARTZ SITE 105	95-660241				A MC	333433
QUARTZ SITE 106	95-660242				A MC	333434
QUARTZ SITE 107	95-660243				A MC	333435
QUARTZ SITE 108	95-660244				A MC	333436
QUARTZ SITE 109	95-660245				A MC	333437
QUARTZ SITE 121	95-660256				A MC	333438
QUARTZ SITE 122	95-660257				A MC	333439
QUARTZ SITE 123	95-660258				A MC	333440
QUARTZ SITE 124	95-660259				A MC	333441
QUARTZ SITE 125	95-660260				A MC	333442
QUARTZ SITE 126	95-660261				A MC	333443
QUARTZ SITE 127	95-660262				A MC	333444
QUARTZ SITE 130	95-660263				A MC	333445
QUARTZ SITE 131	95-660264				A MC	333446

RECEIVED
 BUREAU OF
 STATE OF ARIZONA
 PHOENIX, ARIZONA

Aug 5 10 02 AM '98

RECEIVED
 BUREAU OF
 LAND MANAGEMENT

EXHIBIT "A" (Continued)

<u>NAME OF CLAIM</u>	<u>ORIGINAL RECORDATION</u>		<u>AMENDED RECORDATION</u>		<u>BLM</u>	
	<u>BOOK</u>	<u>PAGE</u>	<u>BOOK</u>	<u>PAGE</u>	<u>SERIAL</u>	<u>NO.</u>
QUARTZ SITE NO. 11 (A)	466	181			A MC	35802
QUARTZ SITE NO. 12 (A)	466	180			A MC	35803
QUARTZ SITE NO. 13 (A)	466	179			A MC	35804
QUARTZ SITE NO. 14 (A)	466	178			A MC	35805

ARIZONA
STATE OFFICE
PHOENIX, ARIZONA

AUG 5 10 02 AM '98

RECEIVED
BUREAU OF
LAND MANAGEMENT

ENTERED IN COMPUTER

8/7/98 L

VERIFIED

AUG 12 1998

UNITED STATES
DEPARTMENT OF THE INTERIOR
BUREAU OF LAND MANAGEMENT

RECEIPT AND ACCOUNTING ADVICE

NO. 2389187 04

TC/AZ

08/05/98

Subject: CLAIM MAINTENANCE FEE 1999 - 689

2 14 13

68,900.00

Applicant:

CYPRUS AMAX CO
9100 E MINERAL CIR
BOX 3299
ENGLEWOOD CO 80155-3299

CR 0198948
Remitter: 303 643-5000

Assignor:

LEASE MANAGEMENT DATA NEW UPDATE PAYMENT

ORIGINAL SERIAL NO.	ASG.	TYPE	ST.	CTY.	FUND SYMBOL	ACRES/UNITS	RATE
AMC 51254, ET AL							

AMOUNT	ANV. DATE	EXP. DATE	BILL CYC.	S/C	DISTRICT	NEXT BILL	MISC. DATA	U of M	ACTUAL UNITS

ASSIGNMENT SERIAL NO.	ASG.	TYPE	ST.	CTY.	FUND SYMBOL	ACRES/UNITS	RATE

AMOUNT	ANV. DATE	EXP. DATE	BILL CYC.	S/C	DISTRICT	NEXT BILL	MISC. DATA	U of M	ACTUAL UNITS

APPLY REMITTANCE

ACTION	FUND SYMBOL	CTY.	AMOUNT
FILING FEE			
RENTAL			
UNEARNED			
REFUND			
TOTAL			
AMOUNT DUE			

Remarks:

BY: _____ DATE: _____

Lease in Escrow?
KGS? Of Interest?
Auto Escalates? Operating Rights?
Auto Renew? Operator
Bond Filed?

FOR MMS USE ONLY		
BILLEE		FOREST REFUGE
NUMBER		
OCS SECTION		
CODE		



**CYPRUS AMAX
MINERALS COMPANY**

Cyprus Amax Minerals Company
9100 East Mineral Circle
Post Office Box 3299
Englewood, Colorado 80155-3299
(303) 643-5000

48023-
294310-
294702-
325261-

Certified Mail

August 3, 1998

U.S. Department of the Interior
Bureau of Land Management
222 North Central Avenue
Phoenix, Arizona 85004-2203

**Maintenance Fees for Unpatented Mining Claims
Cyprus Christmas Mine Corporation**

Gentlemen:

Pursuant to 43 CFR § 3833.1-5, as amended, Cyprus Christmas Mine Corporation desires to retain/maintain the 500 unpatented lode mining claims and mill sites which are listed on the attached Exhibit A. Also, enclosed is our check in the amount of \$50,000.00 (\$100.00 per claim) to cover the required maintenance fees necessary to retain/maintain the claims through the period ending 12:00 noon on September 1, 1999.

Please acknowledge receipt by dating and signing where indicated below and return one (1) copy of this letter, together with a date and time stamped copy of Exhibit A, to the attention of the **Land Management Department** at the above letterhead address.

Should you have any questions, please contact me at (303) 643-5832. Thank you for your assistance.

Yours truly,

Alice L. Evans
Land Administrator

Enclosures

RECEIVED
BUREAU OF
LAND MANAGEMENT
Aug 5 10 39 AM '98
ARIZONA
STATE OFFICE
PHOENIX, ARIZONA

RECEIVED AND ACKNOWLEDGED THIS 5 DAY OF AUGUST, 1998
BY: Jind M. Colorado
TITLE: Accts. Tech.

500

EXHIBIT "A"

Attached to and made a part of that certain letter dated the 3 day of August, 1998, covering the following described unpatented mining claims located in the Counties of Gila and Pinal, State of Arizona, to wit:

<u>NAME OF CLAIM</u>	<u>ORIGINAL RECORDATION BOOK PAGE</u>	<u>AMENDED RECORDATION BOOK PAGE</u>	<u>BLM SERIAL NO.</u>
TAILING MILL SITE NO. 1	290	396	A MC 48023
TAILING MILL SITE NO. 2	290	397	A MC 48024
TAILING MILL SITE NO. 3	290	398	A MC 48025
TAILING MILL SITE NO. 4	290	399	A MC 48026
TAILING MILL SITE NO. 5	290	400	A MC 48027
TAILING MILL SITE NO. 6	290	401	A MC 48028
TAILING MILL SITE NO. 7	290	402	A MC 48029
TAILING MILL SITE NO. 8	290	403	A MC 48030
TAILING MILL SITE NO. 9	290	404	A MC 48031
TAILING MILL SITE NO. 10	290	405	A MC 48032
TAILING MILL SITE NO. 11	290	406	A MC 48033
TAILING MILL SITE NO. 12	290	407	A MC 48034
TAILING MILL SITE NO. 13	290	408	A MC 48035
TAILING MILL SITE NO. 14	290	409	A MC 48036
TAILING MILL SITE NO. 15	290	410	A MC 48037
TAILING MILL SITE NO. 16	290	411	A MC 48038
TAILING MILL SITE NO. 17	290	412	A MC 48039
TAILING MILL SITE NO. 18	290	413	A MC 48040
TAILING MILL SITE NO. 19	290	414	A MC 48041
TAILING MILL SITE NO. 20	290	415	A MC 48042
TAILING MILL SITE NO. 21	290	416	A MC 48043
TAILING MILL SITE NO. 22	290	417	A MC 48044
TAILING MILL SITE NO. 23	290	418	A MC 48045
TAILING MILL SITE NO. 24	290	419	A MC 48046
TAILING MILL SITE NO. 25	290	420	A MC 48047
TAILING MILL SITE NO. 26	290	421	A MC 48048
TAILING MILL SITE NO. 27	290	422	A MC 48049
TAILING MILL SITE NO. 28	290	423	A MC 48050
TAILING MILL SITE NO. 29	290	424	A MC 48051
TAILING MILL SITE NO. 30	290	425	A MC 48052
TAILING MILL SITE NO. 31	290	426	A MC 48053
TAILING MILL SITE NO. 32	290	427	A MC 48054
TAILING MILL SITE NO. 33	290	428	A MC 48055
TAILING MILL SITE NO. 34	290	429	A MC 48056
TAILING MILL SITE NO. 35	290	430	A MC 48057
TAILING MILL SITE NO. 36	290	431	A MC 48058
TAILING MILL SITE NO. 37	290	432	A MC 48059
TAILING MILL SITE NO. 38	290	433	A MC 48060
TAILING MILL SITE NO. 39	290	434	A MC 48061
TAILING MILL SITE NO. 40	290	435	A MC 48062
TAILING MILL SITE NO. 41	290	436	A MC 48063
TAILING MILL SITE NO. 42	336	871	A MC 48064
XMAS 1	314	955	A MC 48065
XMAS 2	314	956	A MC 48066

ARIZONA MINING
STATE OFFICE
PHOENIX, ARIZONA

Aug 5 10 40 AM '98

BUREAU OF
LAND MANAGEMENT

VERIFIED

AUG 12 1998

ENTERED IN COMPUTER

8/7/98 L

44

EXHIBIT "A" CONTINUED

NAME OF CLAIM	ORIGINAL RECORDATION		AMENDED RECORDATION		BLM SERIAL NO.
	BOOK	PAGE	BOOK	PAGE	
XMAS 3	314	957			A MC 48067
XMAS 4	314	958			A MC 48068
XMAS 5	314	959			A MC 48069
XMAS 6	314	960			A MC 48070
XMAS 7	314	961			A MC 48071
XMAS 8	314	962			A MC 48072
XMAS 9	314	963			A MC 48073
XMAS 10	314	964			A MC 48074
XMAS 11	314	965			A MC 48075
XMAS 12	314	966			A MC 48076
XMAS 14	314	967			A MC 48077
XMAS 15	314	968			A MC 48078
XMAS 16	314	969			A MC 48079
XMAS 17	314	970			A MC 48080
XMAS 18	314	971			A MC 48081
XMAS 19	314	972			A MC 48082
XMAS 20	314	973			A MC 48083
XMAS 21	314	974			A MC 48084
XMAS 22	314	975			A MC 48085
XMAS 23	314	976			A MC 48086
XMAS 24	314	977			A MC 48087
XMAS 25	314	978			A MC 48088
XMAS 26	314	979			A MC 48089
XMAS 27	314	980			A MC 48090
XMAS 28	314	981			A MC 48091
XMAS 29	314	982			A MC 48092
XMAS 30	314	983			A MC 48093
XMAS 31	314	984			A MC 48094
XMAS 32	314	985			A MC 48095
XMAS 33	314	986			A MC 48096
XMAS 34	314	987			A MC 48097
XMAS 35	314	988			A MC 48098
XMAS 36	314	989			A MC 48099
XMAS 38	314	990			A MC 48100
XMAS 39	314	991			A MC 48101
XMAS 40	314	992			A MC 48102
XMAS 41	314	993			A MC 48103
XMAS 42	314	994			A MC 48104
XMAS 43	314	995			A MC 48105
XMAS 44	314	996			A MC 48106
XMAS 45	314	997			A MC 48107
TITANIUM 1	63	435			A MC 48130
TITANIUM 2	63	436			A MC 48131
TITANIUM 3	63	437			A MC 48132
SQUAW PEAK NO. 2	8	440			A MC 48133
MISSCAL	8	439			A MC 48134

ARIZONA
STATE OFFICE
PHOENIX, ARIZONA

Aug 5 10 50 AM '98
14 354

RECEIVED
BUREAU OF LAND MANAGEMENT

VERIFIED

Page 2 AUG 12 1998

ENTERED IN COMPUTER

8/7/98

46

EXHIBIT "A" CONTINUED

NAME OF CLAIM	ORIGINAL RECORDATION		AMENDED RECORDATION		BLM SERIAL NO.
	BOOK	PAGE	BOOK	PAGE	
RIM	8	438			A MC 48135
RIM NO. 2	8	439			A MC 48136
LAST CHANCE	14	82			A MC 48137
J.C.	14	84			A MC 48138
S.P.	14	83			A MC 48139
SEEDER	8	35			A MC 48140
SEEDER NO. 2	8	439			A MC 48141
WHITE MOUNTAIN MINE	8	32			A MC 48142
HAPPY HOOLIGAN	8	31	14	353	A MC 48143
FAIR VIEW	13	628	14	352	A MC 48144
SHAMROCK	8	467			A MC 48145
CATHRINE	14	393			A MC 48146
FRACTION	14	392			A MC 48147
BLUFF	8	42	41	219	A MC 48148
PACKARD NO. 1	16	515	41	220	A MC 48149
PACKARD NO. 2	240	231			A MC 48150
WEDGE	8	47	48	328	A MC 48151
WALLACE	8	231	41	219	A MC 48152
CHRISTMAS NO. 1	40	575	322	514	A MC 48153
CHRISTMAS NO. 3	40	577	41	211	A MC 48154
CHRISTMAS NO. 4	40	578	250	474	A MC 48155
BYRD	43	391	41	209	A MC 48156 ✓
LINDBERGH	43	392	41	215	A MC 48157
FINESSE	43	459	41	212	A MC 48158
TONTO	43	460	41	216	A MC 48159
FLAMINGO	43	461	41	213	A MC 48160
HOT SHOT	43	462	41	215	A MC 48161
BLACK HAWK	16	559	41	218	A MC 48162
BEVERLY NO. 1	44	117	41	205	A MC 48163
BEVERLY NO. 2	44	118	41	206	A MC 48164
BEVERLY NO. 3	44	119	41	207	A MC 48165
BEVERLY NO. 4	240	232			A MC 48166
BEVERLY NO. 5	44	240	41	208	A MC 48167
BEVERLY NO. 6	44	241	48	328	A MC 48168
O'BRIEN NO. 1	239	189			A MC 48169
O'BRIEN NO. 2	49	547			A MC 48170
O'BRIEN NO. 3	49	548			A MC 48171
O'BRIEN NO. 4	49	548			A MC 48172
O'BRIEN NO. 5	49	549			A MC 48173
O'BRIEN NO. 6	240	233			A MC 48174
BALLARD	43	469	41	205	A MC 48175
HIGH BALL	43	468	41	214	A MC 48176
SPOTTED PUR	43	465	41	216	A MC 48177
FLAPPER	43	495	41	214	A MC 48178
COQUETTE	43	494	41	212	A MC 48179
LIME	42	243			A MC 48180

RECEIVED
 BUREAU OF LAND MANAGEMENT
 PHOENIX, ARIZONA
 AUG 5 10 00 AM '98

ENTERED IN COMPUTER

817198 L

VERIFIED

AUG 12 1998

46

EXHIBIT "A" CONTINUED

<u>NAME OF CLAIM</u>	<u>ORIGINAL RECORDATION</u>		<u>AMENDED RECORDATION</u>		<u>BLM SERIAL NO.</u>
	<u>BOOK</u>	<u>PAGE</u>	<u>BOOK</u>	<u>PAGE</u>	
CHRISTMAS 5	29	198			A MC 48181
CHRISTMAS 6	29	199			A MC 48182
CHRISTMAS 7	29	200			A MC 48183
CHRISTMAS 8	29	201			A MC 48184
CHRISTMAS 9	29	202			A MC 48185
CHRISTMAS 10	29	203			A MC 48186
CHRISTMAS 11	29	204			A MC 48187
CHRISTMAS 12	29	205			A MC 48188
CHRISTMAS 13	29	206			A MC 48189
CHRISTMAS 14	29	207			A MC 48190
CHRISTMAS 15	29	208			A MC 48191
CHRISTMAS 16	29	209			A MC 48192
CHRISTMAS 17	29	210			A MC 48193
CHRISTMAS 18	29	211			A MC 48194
CHRISTMAS 19	29	212			A MC 48195
CHRISTMAS 20	29	213			A MC 48196
CHRISTMAS 22	215	164			A MC 48197
CHRISTMAS 23	215	165			A MC 48198
CHRISTMAS 24	215	166			A MC 48199
CHRISTMAS 25	215	167			A MC 48200
INSPIRATION 1	25	438	181	120	A MC 48201
INSPIRATION 4	24	187			A MC 48202
INSPIRATION 5	24	188			A MC 48203
INSPIRATION 45	59	122			A MC 48204
INSPIRATION 47	182	578	238	256	A MC 48205
INSPIRATION 48	182	579			A MC 48206
INSPIRATION 49	182	580			A MC 48207
INSPIRATION 50	182	581			A MC 48208
INSPIRATION 51	182	582			A MC 48209
INSPIRATION 56	217	279			A MC 48210
INSPIRATION 57	217	280			A MC 48211
INSPIRATION 58	230	75			A MC 48212
INSPIRATION 59	230	76			A MC 48213
INSPIRATION 60	259	345			A MC 48214
INSPIRATION 61	259	346			A MC 48215
INSPIRATION 62	259	347			A MC 48216
INSPIRATION 63	259	348			A MC 48217
INSPIRATION 64	259	349			A MC 48218
INSPIRATION 65	259	350			A MC 48219
INSPIRATION 66	259	351			A MC 48220
INSPIRATION 67	259	352			A MC 48221
INSPIRATION 68	259	353			A MC 48222
INSPIRATION 69	259	354			A MC 48223
INSPIRATION 70	259	355			A MC 48224
INSPIRATION 71	259	356			A MC 48225
INSPIRATION 72	259	357			A MC 48226

ENTERED IN COMPUTER

8/7/98 L

VERIFIED

AUG 12 1998

RECEIVED
BUREAU OF
LAND MANAGEMENT
PHOENIX, ARIZONA
Aug 5 10 00 AM '98

EXHIBIT "A" CONTINUED

<u>NAME OF CLAIM</u>	<u>ORIGINAL RECORDATION</u>		<u>AMENDED RECORDATION</u>		<u>BLM SERIAL NO.</u>
	<u>BOOK</u>	<u>PAGE</u>	<u>BOOK</u>	<u>PAGE</u>	
INSPIRATION 73	259	358			A MC 48227
INSPIRATION 74	259	359			A MC 48228
INSPIRATION 75	259	360			A MC 48229
INSPIRATION 76	259	361			A MC 48230
INSPIRATION 77	259	362			A MC 48231
INSPIRATION 78	259	363			A MC 48232
INSPIRATION 79	259	364			A MC 48233
INSPIRATION 80	259	365			A MC 48234
INSPIRATION 81	259	366			A MC 48235
INSPIRATION 82	259	367			A MC 48236
INSPIRATION 83	259	368			A MC 48237
INSPIRATION 84	259	369			A MC 48238
INSPIRATION 85	259	370			A MC 48239
INSPIRATION 86	259	371			A MC 48240
INSPIRATION 87	259	372			A MC 48241
INSPIRATION 88	259	373			A MC 48242
INSPIRATION 89	259	374			A MC 48243
INSPIRATION 90	259	375			A MC 48244
INSPIRATION 91	259	376			A MC 48245
INSPIRATION 92	259	377			A MC 48246
INSPIRATION 93	259	378			A MC 48247
INSPIRATION 94	259	379			A MC 48248
INSPIRATION 95	259	380			A MC 48249
INSPIRATION 96	259	381			A MC 48250
INSPIRATION 97	259	382			A MC 48251
INSPIRATION 98	259	383			A MC 48252
INSPIRATION 103	259	384			A MC 48253
INSPIRATION 104	259	385			A MC 48254
INSPIRATION 105	259	386			A MC 48255
INSPIRATION 106	259	387			A MC 48256
INSPIRATION 107	292	523			A MC 48257
INSPIRATION 108	292	524			A MC 48258
INSPIRATION 109	292	525			A MC 48259
INSPIRATION 110	315	657			A MC 48260
INSPIRATION 111	315	658			A MC 48261
INSPIRATION 112	315	659			A MC 48262
INSPIRATION 113	316	132			A MC 48263
INSPIRATION 56A	292	522			A MC 48264
WALLDUCE	181	126			A MC 48265
FRACTION NO. 1	192	146			A MC 48266
P.E.F.	475	189			A MC 48267
R.T.F.	475	188			A MC 48268
R.E.F.	475	190			A MC 48269
P.S.F.	475	192			A MC 48270
RIVER	475	191			A MC 48271
RIVER 1	467	544			A MC 48272

RECEIVED
BUREAU OF LAND MANAGEMENT
STATE OFFICE
192 BELL ST
PHOENIX, ARIZONA 85003

AUG 5 10 00 AM '98

RECEIVED
BUREAU OF LAND MANAGEMENT

VERIFIED

AUG 12 1998

ENTERED IN COMPUTER

8/7/98 *[Signature]*

44

46

EXHIBIT "A" CONTINUED

<u>NAME OF CLAIM</u>	<u>ORIGINAL RECORDATION</u>		<u>AMENDED RECORDATION</u>		<u>BLM SERIAL NO.</u>
	<u>BOOK</u>	<u>PAGE</u>	<u>BOOK</u>	<u>PAGE</u>	
RIVER 2	467	545			A MC 48273
RIVER 3	467	546			A MC 48274
RIVER 4	467	547			A MC 48275
PINAL 1	429	513	475	194	A MC 48276
PINAL 2	429	514	475	193	A MC 48277
PINAL 3	467	548			A MC 48278
PINAL 4	467	549			A MC 48279
PINAL 5	467	550			A MC 48280
PINAL 6	467	551			A MC 48281
PINAL 7	467	552			A MC 48282
PINAL 8	467	553			A MC 48283
PINAL 9	467	554			A MC 48284
PINAL 10	467	555			A MC 48285
PINAL 11	467	556			A MC 48286
PINAL 12	623	538			A MC 48287
PINAL 13	623	539			A MC 48288
PINAL 14	623	540			A MC 48289
PINAL 15	623	541			A MC 48290
PINAL 16	623	542			A MC 48291
PINAL 17	623	543			A MC 48292
PINAL 18	623	544			A MC 48293
PINAL 19	623	545			A MC 48294
PINAL 20	623	546			A MC 48295
PINAL 21	623	547			A MC 48296
PINAL 22	623	548			A MC 48297
PINAL 23	623	549			A MC 48298
PINAL 24	623	550			A MC 48299
PINAL 25	623	551			A MC 48300
PINAL 26	623	552			A MC 48301
PINAL 27	623	553			A MC 48302
PINAL 28	623	554			A MC 48303
PINAL 29	623	555			A MC 48304
PINAL 30	623	556			A MC 48305
PINAL 31	623	557			A MC 48306
PINAL 32	623	558			A MC 48307
PINAL 33	623	559			A MC 48308
PINAL 34	623	560			A MC 48309
PINAL 35	657	191			A MC 48310
PINAL 36	657	192			A MC 48311
PINAL 37	657	193			A MC 48312
PINAL 38	657	194			A MC 48313
PINAL 39	657	195			A MC 48314
PINAL 40	657	196			A MC 48315
PINAL 41	657	197			A MC 48316
PINAL 42	657	198			A MC 48317
PINAL 43	657	199			A MC 48318

RECEIVED
 BUREAU OF LAND MANAGEMENT
 AUG 12 1998
 AUG 5 10 00 AM '98
 ARIZONA
 STATE OFFICE
 PHOENIX, ARIZONA

ENTERED IN COMPUTER
 8/17/98 L

VERIFIED
 AUG 12 1998

46

EXHIBIT "A" CONTINUED

NAME OF CLAIM	ORIGINAL RECORDATION		AMENDED RECORDATION		BLM SERIAL NO.
	BOOK	PAGE	BOOK	PAGE	
PINAL 44	657	200			A MC 48319
PINAL 45	657	201			A MC 48320
PINAL 46	657	202			A MC 48321
PINAL 47	657	203			A MC 48322
G.P.	623	561			A MC 48323
G.P. 2	623	562			A MC 48324
G.P. 3	623	563			A MC 48325
G.P. 4	623	564			A MC 48326
G.P. 5	623	537			A MC 48327
H.A.	48	180			A MC 48328
LITTLE EMMA	48	180			A MC 48329
PEDRO	48	181			A MC 48330
PLUG	48	181			A MC 48331
TICKET CHOPPER	48	181			A MC 48332
UNCLE DAN	48	182			A MC 48333
ATLAS	48	193			A MC 48334
ATLASNO. 1	48	193			A MC 48335
ATLASNO. 2	48	193			A MC 48336
BLAINE	48	194			A MC 48337
CALUMET	48	194			A MC 48338
COBRE HIERRO	48	194			A MC 48339
CUPRITE	48	195			A MC 48340
EMERALD	48	195			A MC 48341
GOV. CURTIN	48	195			A MC 48342
LORRAINE	48	196			A MC 48343
LOGAN	48	196			A MC 48344
O'CARROL	48	196			A MC 48345
OLD HAYSEED	48	197			A MC 48346
OXIDE	48	197			A MC 48347
MARYLAND	48	197			A MC 48348
MISSOURI	48	198			A MC 48349
RIDGE	48	198			A MC 48350
RINGTAIL SNORTER	48	198			A MC 48351
WAHOLOTE	48	199			A MC 48352
WHISTLER	48	199			A MC 48353
DISPATCHER	48	209			A MC 48354
COBRE RICO	48	23	48	215	A MC 48355
RIGHT ANGLE	48	28			A MC 48356
BLUE BIRD	48	22	42	138	A MC 48357
LOUIS	49	23			A MC 48358
FRONTIER	49	23			A MC 48359
ANGLES WHISPER	49	22			A MC 48360
SPION KOP	49	22			A MC 48361
IRON	49	22			A MC 48362
TORNADO	49	15			A MC 48363
BISCUIT	49	15			A MC 48364

ENTERED IN COMPUTER

8/17/98 *L*

VERIFIED

AUG 12 1998

RECORDED
BUREAU OF
LAND MANAGEMENT
PHOENIX, ARIZONA
AUG 5 10 00 AM '98

45/0

EXHIBIT "A" CONTINUED

NAME OF CLAIM	ORIGINAL RECORDATION		AMENDED RECORDATION		BLM SERIAL NO.
	BOOK	PAGE	BOOK	PAGE	
SLEEPING BEAUTY	49	15			A MC 48365
WILD WEST	49	14			A MC 48366
MID WEST	49	14			A MC 48367
WAY UP	48	29	42	144	A MC 48368
STEMWINDER	48	29	42	143	A MC 48369
QUARTZITE	48	27	42	142	A MC 48370
PIRATE	48	27	386	770	A MC 48371
JUNCTION	48	24	42	140	A MC 48372
GRAND VIEW	48	24	42	139	A MC 48373
COLORADO	49	23			A MC 48374
NATIONAL	49	24			A MC 48375
BANK	49	24			A MC 48376
PALO CHRISTIE	49	24			A MC 48377
CEDRO	49	25			A MC 48378
ALASKA	49	25			A MC 48379
LU LU	49	25			A MC 48380
FRATION	49	26			A MC 48381
POLECAT	49	26			A MC 48382
PALMETTO	49	26			A MC 48383
OUT-LOOK	49	28			A MC 48384
CRACKER	49	29			A MC 48385
QUAIL	49	29			A MC 48386
SAMPLE	49	29			A MC 48387
CORAL	49	30			A MC 48388
VERITAS	49	30			A MC 48389
HARVARD	49	30			A MC 48390
FRONTSIDE	49	31			A MC 48391
RATTLER	119	333			A MC 48392
RATTLER EXTENSION 1	273	708			A MC 48393
RATTLER EXTENSION 2	273	709			A MC 48394
RATTLER EXTENSION 3	273	710			A MC 48395
RATTLER EXTENSION 4	273	711			A MC 48396
RATTLER EXTENSION 5	273	712			A MC 48397
RATTLER EXTENSION 6	273	713			A MC 48398
RATTLER EXTENSION 7	273	714			A MC 48399
FRACTION NO. 2	244	24			A MC 48400
OC - AC 98	763	140			A MC 294310
OC - AC 99	763	142			A MC 294311
OC - AC 100	763	144			A MC 294312
OC - AC 101	763	146			A MC 294313
OC - AC 102	763	148			A MC 294314
OC - AC 103	763	150			A MC 294315
CCMC 1	763	101			A MC 294702
CCMC 2	763	103			A MC 294703
CCMC 3	763	105			A MC 294704
CCMC 4	763	107			A MC 294705

RECEIVED
 BUREAU OF
 LAND MANAGEMENT
 ARIZONA
 STATE OFFICE
 PHOENIX, ARIZONA

AUG 5 10 00 AM '98

ENTERED IN COMPUTER

8/7/98 *Z*

VERIFIED

AUG 12 1998 *JW*

EXHIBIT "A" CONTINUED

NAME OF CLAIM	ORIGINAL RECORDATION		AMENDED RECORDATION		BLM SERIAL NO.
	BOOK	PAGE	BOOK	PAGE	
CCMC 5	763	709			A MC 294706
CCMC 6	763	711			A MC 294707
CCMC 7	763	713			A MC 294708
CCMC 8	763	715			A MC 294709
CCMC 9	763	717			A MC 294710
CCMC 10	763	719			A MC 294711
CCMC 11	763	721			A MC 294712
CCMC 12	763	723			A MC 294713
CCMC 13	763	725			A MC 294714
CCMC 14	763	727			A MC 294715
CCMC 15	763	729			A MC 294716
CCMC 16	763	731			A MC 294717
CCMC 17	763	733			A MC 294718
CCMC 18	763	735			A MC 294719
CCMC 19	763	737			A MC 294720
CCMC 20	763	739			A MC 294721
CCMC 21	763	741			A MC 294722
CCMC 22	763	743			A MC 294723
CCMC 23	763	745			A MC 294724
CCMC 24	763	747			A MC 294725
CCMC 25	763	749			A MC 294726
CCMC 26	763	751			A MC 294727
CCMC 27	763	753			A MC 294728
CCMC 28	763	755			A MC 294729
CCMC 29	763	757			A MC 294730
CCMC 30	763	759			A MC 294731
CCMC 31	763	761			A MC 294732
CCMC 32	763	763			A MC 294733
CCMC 33	763	765			A MC 294734
CCMC 34	763	767			A MC 294735
CCMC 35	763	769			A MC 294736
CCMC 36	763	771			A MC 294737
CCMC 37	763	773			A MC 294738
CCMC 38	763	775			A MC 294739
CCMC 39	763	777			A MC 294740
CCMC 41	763	779			A MC 294741
CCMC 42	763	781			A MC 294742
CCMC 43	763	783			A MC 294743
CCMC 44	763	785			A MC 294744
CCMC 45	763	787			A MC 294745
CCMC 46	763	789			A MC 294746
CCMC 47	763	791			A MC 294747
CCMC 48	763	793			A MC 294748
CCMC 49	763	795			A MC 294749
CCMC 50	763	797			A MC 294750
CCMC 51	763	799			A MC 294751

ENTERED IN COMPUTER

817198 L

ARIZONA
STATE OFFICE
PHOENIX, ARIZONA

AUG 5 10 00 AM '86

RECEIVED
BUREAU OF
LAND MANAGEMENT

VERIFIED

AUG 12 1986

46

EXHIBIT "A" CONTINUED

NAME OF CLAIM	ORIGINAL RECORDATION		AMENDED RECORDATION		BLM SERIAL NO.
	BOOK	PAGE	BOOK	PAGE	
CCMC 52	763	801			A MC 294752
CCMC 53	763	803			A MC 294753
CCMC 54	763	805			A MC 294754
CCMC 55	763	807			A MC 294755
CCMC 56	763	809			A MC 294756
CCMC 57	763	811			A MC 294757
CCMC 58	763	813			A MC 294758
CCMC 59	763	815			A MC 294759
CCMC 60	763	817			A MC 294760
CCMC 61	763	819			A MC 294761
CCMC 62	763	821			A MC 294762
CCMC 63	763	823			A MC 294763
CCMC 64	763	825			A MC 294764
CCMC 65	763	827			A MC 294765
CCMC 66	763	829			A MC 294766
CCMC 67	763	831			A MC 294767
CCMC 68	763	833			A MC 294768
CCMC 69	763	835			A MC 294769
CCMC 70	763	837			A MC 294770
CCMC 71	763	839			A MC 294771
CCMC 72	763	841			A MC 294772
CCMC 73	763	843			A MC 294773
CCMC 74	763	845			A MC 294774
CCMC 75	763	847			A MC 294775
CCMC 76	763	849			A MC 294776
CCMC 77	763	851			A MC 294777
CCMC 78	763	853			A MC 294778
CCMC 79	763	855			A MC 294779
CCMC 80	763	857			A MC 294780
CCMC 81	763	859			A MC 294781
CCMC 82	763	861			A MC 294782
CCMC 83	763	863			A MC 294783
CCMC 84	763	865			A MC 294784
CCMC 85	763	867			A MC 294785
CCMC 86	763	869			A MC 294786
CCMC 87	763	871			A MC 294787
CCMC 88	763	873			A MC 294788
CCMC 89	763	875			A MC 294789
CCMC 90	763	877			A MC 294790
CCMC 91	763	879	886	66	A MC 294791
CCMC 92	763	881	886	69	A MC 294792
CCMC 93	763	883	886	72	A MC 294793
CCMC 94	763	885	886	75	A MC 294794
CCMC 95	763	887			A MC 294795
CCMC 96	763	889			A MC 294796
CCMC 97	763	891			A MC 294797

PHOENIX, ARIZONA
STATE OFFICE
ARIZONA

AUG 5 10 00 AM '98

ENTERED IN COMPUTER

817198

VERIFIED

AUG 1 8 1998

4/10

EXHIBIT "A" CONTINUED

<u>NAME OF CLAIM</u>	<u>ORIGINAL RECORDATION</u>		<u>AMENDED RECORDATION</u>		<u>BLM SERIAL NO.</u>
	<u>BOOK</u>	<u>PAGE</u>	<u>BOOK</u>	<u>PAGE</u>	
CCMC 98	763	893			A MC 294798
CCMC 99	763	895			A MC 294799
CCMC 100	763	897			A MC 294800
CCMC 101	763	899			A MC 294801
CCMC 102	763	901			A MC 294802
CCMC 103	763	903	886	78	A MC 294803
CCMC 104	763	905	886	81	A MC 294804
CCMC 105	763	907	886	84	A MC 294805
CCMC 106	763	909	886	87	A MC 294806
CCMC 107	763	911	886	90	A MC 294807
CCMC 108	763	913			A MC 294808
CCMC 109	763	915			A MC 294809
CCMC 111	763	917			A MC 294810
CCMC 112	763	919			A MC 294811
CCMC 113	763	921			A MC 294812
CCMC 114	763	923			A MC 294813
CCMC 115	763	925			A MC 294814
CCMC 116	763	927			A MC 294815
CCMC 117	763	929			A MC 294816
CCMC 118	763	931			A MC 294817
CCMC 119	763	933			A MC 294818
CCMC 120	763	935			A MC 294819
CCMC 121	763	937	886	93	A MC 294820
CCMC 122	763	939			A MC 294821
CCMC 123	763	941	886	96	A MC 294822
CCMC 124	763	943			A MC 294823
CCMC 125	763	945			A MC 294824
CCMC 126	763	947			A MC 294825
CCMC 127	763	949			A MC 294826
CCMC 128	763	951			A MC 294827
CCMC 129	886	99			A MC 325261
CCMC 130	886	102			A MC 325262
CCMC 131	886	105			A MC 325263
CCMC 132	886	108			A MC 325264
CCMC 133	886	111			A MC 325265
CCMC 134	886	114			A MC 325266
CCMC 135	886	117			A MC 325267
CCMC 136	886	120			A MC 325268
CCMC 137	886	123			A MC 325269
CCMC 138	886	126			A MC 325270
CCMC 139	886	129			A MC 325271
CCMC 140	886	132			A MC 325272

ARIZONA
STATE OFFICE
PHOENIX, ARIZONA

AUG 5 10 00 AM '98

RECEIVED
BUREAU OF
LAND MANAGEMENT

VERIFIED

AUG 12 1998

ENTERED IN COMPUTER

817198 Z

UNITED STATES
DEPARTMENT OF THE INTERIOR
BUREAU OF LAND MANAGEMENT

RECEIPT AND ACCOUNTING ADVICE

NO. 2389188 04

TC/AZ 08/05/98

Subject: CLAIM MAINTENACE FEE 1999 - 500 2 15 13 50,000.00

Applicant:
CYPRUS AMAX CO
9100 E MINERAL CIR
BOX 3299
ENGLEWOOD CO 80155-3299

Remitter: CK 0198849
303 643-5000

Assignor:

LEASE MANAGEMENT DATA NEW UPDATE PAYMENT

ORIGINAL SERIAL NO.	ASG.	TYPE	ST.	CTY.	FUND SYMBOL	ACRES/UNITS	RATE
AMC 48023, ET AL							

AMOUNT	ANV. DATE	EXP. DATE	BILL CYC.	S/C	DISTRICT	NEXT BILL	MISC. DATA	U of M	ACTUAL UNITS

ASSIGNMENT SERIAL NO.	ASG.	TYPE	ST.	CTY.	FUND SYMBOL	ACRES/UNITS	RATE

AMOUNT	ANV. DATE	EXP. DATE	BILL CYC.	S/C	DISTRICT	NEXT BILL	MISC. DATA	U of M	ACTUAL UNITS

APPLY REMITTANCE

ACTION	FUND SYMBOL	CTY.	AMOUNT
FILING FEE			
RENTAL			
UNEARNED			
REFUND			
TOTAL			
AMOUNT DUE			

Remarks:

BY: _____ DATE: _____

Lease in Escrow?
 KGS? Of Interest?
 Auto Escalates? Operating Rights?
 Auto Renew? Operator
 Bond Filed?

FOR MMS USE ONLY

BILLEE	FOREST REFUGE
NUMBER	
OCS SECTION	
CODE	

NOTICE!!

These documents have been scanned!

Do not place un-scanned documents beneath this notice!

Do not remove this notice from this file!

GPO Jacket No. 560-102
Print Order 61549
Rise Business Services, LLC
Job=AZ15 9/20/2019



Box Number= AZ15262



Claim Begin-End: AMC048023-AMC048428

5 Miscellaneous



AZ15262-6

AMC048023-AMC048023

**NO
DOCUMENTS
FOUND**

NO DOCUMENTS FOUND
NO DOCUMENTS FOUND

NOTICE!!

These documents have been scanned!

Do not place un-scanned documents beneath this notice!

Do not remove this notice from this file!

GPO Jacket No. 560-102
Print Order 61549
Rise Business Services, LLC
Job=AZ15 9/20/2019



Box Number= AZ15262



Claim Begin-End: AMC048023-AMC048428

6 Location Notices-Amendments and Supporting Documents



AZ15262-6

AMC048023-AMC048023

**NO
DOCUMENTS
FOUND**

**NO DOCUMENTS FOUND
NO DOCUMENTS FOUND**