

Northern Ireland Sites and  
Monuments Records

for

Killesher Parish

From website @

<http://www.ni-environment.gov.uk>

with additional notes  
by

Gaby Burns



244034	Aghatirourke - megalithic tomb
243001	Aghatirourke - round cairn
243028	Aghatirourke - round house site
244006	Aghatirourke - standing stone
243021	Aghatirourke Myalla - round cairn giant's grave
243022	Aghatirourke Myalla - round cairn giant's grave
243023	Aghatirourke - Myalla Rath
244005	Aghatirourke - platform rath
243034	Aghatirourke Sites - cup and ring marked stone
244038	Beihy A.P. - Cairn
244029	Beihy Court Tomb
244010	Beihy Multiple Cist
243018	Brookfield - Counterscarp Platform Rath
243017	Brookfield - Giant's Grave
228061	Carrigan Sites
228-063	Cloonatreane
229057	Clontymullan
228089	Clyhannagh Cup-Marked Stone
228090	Clyhannagh boulders
228051	Clyhannagh Cashel 1
228053	Clyhannagh Cashel Hanging Rock
228072	Clyhannagh Dual Court Tomb
228093	Clyhannagh enclosure
228094	Clyhannagh house site
228055	Coaghan- RATH
228052	Crossmurrin Cashel
228033	Crossmurrin House Platforms & Field System
228032	Crossmurrin- House Platforms & Field System
228048	Cullentragh - Saddle Stone
228049	Cullentragh Site- Cashel
243019	Deer Park - Rath
243020	Deer Park Rath2
244011	Doohatty Glebe Court Tomb
244024	Derrylester
244045	Druminiskill
244003	Drumduff
244:036	Florencecourt - Giant's Field Standing Stone
244:037	Florencecourt - Non-Antiquity
244:001	Florencecourt - Rath
244:035	Florencecourt - Rectangular Earthwork
228054	Gortatole Cloghoge
228088	Gortatole Counterscarp Rath
228056	Gortatole Site- RATH
243036	Gortmacconnell - Booley Huts (2) & Curvilinear Boundary
243008	Gortmacconnell Platform Rath
243037	Gortmacconnell- Booley Hut2
243035	Gortmacconnell- Cairn
228041	Inishee Island
228058	Killesher Graveyard- Killesher Church
228060	Killesher Site- Non-Antiquity
228057	Killesher - St. Lasser's Well
243024	Killykeegahn Laght A Phelim
243003	Killykeeghan Cashel1
243004	Killykeeghan Cashel2
243006	Killykeeghan Cashel3

243016	Killykeeghan Cashel4
243028	Killykeeghan Cup-&-Ring-Marked Stone
243005	Killykeeghan Sub-RectangulaR Enclosure
243003	Kilnameel Cashel
243001	Kilnameel Dumbies
243002	Kilnameel Laghtadamel
243026	Kilnameel Mass rock
228-064	Lisblake
228-086	Lisderry
243-014	Lisdivrick
243-031	Lisdivrick
244007	Lismoonly
243015	Lisgally
243012	Lanmore rath
243009	Leefa - Enclosure
228 -076	Macnean Crannog Belcoo
228-081	Macnean Gortatole Crannog
228-095	Macnean Crannog 3
228-082	Macnean Crannog Cushrush
228-042	Macnean Crannog 1
243010	Legnahorna - Cashel
243047	Marlbank Cashel
243050	Marlbank rath
228043	Mullaghbane - Rath
228040	Mullaghbane Site- Counterscarp Rath
244002	Mullan
243-013	Mullynahunsun
228045	Rossaa - Platform Rath
228044	Rossaa - Rath
228046	Rossaa Cashel
243011	Sallysgrove - Rath
243007	Skreen - Rath
243027	Skreen - The Moat
243025	Tromogagh Sites
244027	Tully
228-098	Wheathill







# Aghatirourke



## Search Results

[Search the NISMR database](#) >> Search Results

**9 records found matching the criteria specified**

To view a monument please click on the **SMR No. hyperlink**. Columns can be sorted by clicking on the column header.

*showing records 1 to 9 of 9*

SMR No.	Site Name & Edited Type	Townland	County	Protection
<a href="#">FER243:021</a>	ROUND CAIRN: GIANT'S GRAVE	AGHATIROURKE	FERMANAGH	
<a href="#">FER243:022</a>	ROUND CAIRN: GIANT'S GRAVE	AGHATIROURKE	FERMANAGH	
<a href="#">FER243:023</a>	RATH	AGHATIROURKE	FERMANAGH	
<a href="#">FER243:034</a>	CUP AND RING MARKED STONE	AGHATIROURKE	FERMANAGH	
<a href="#">FER244:005</a>	PLATFORM RATH	AGHATIROURKE	FERMANAGH	Scheduled
<a href="#">FER244:006</a>	STANDING STONE	AGHATIROURKE	FERMANAGH	Scheduled
<a href="#">FER244:028</a>	ROUND HOUSE SITE	AGHATIROURKE	FERMANAGH	Proposed for Scheduling
<a href="#">FER244:034</a>	MEGALITHIC TOMB	AGHATIROURKE	FERMANAGH	
<a href="#">FER258:001</a>	ROUND CAIRN	AGHATIROURKE	FERMANAGH	

1

[about us](#) | [search](#) | [disclaimer](#) | [terms & conditions](#) | [contact us](#)



## MEGALITHIC TOMB

[Search the NISMR database](#) >> MEGALITHIC TOMB

Set just NE of the rath FER 244:005, in an area of dense scrub which makes the tomb difficult to see. The site is located only 6m outside the outer edge of the rath ditch. The tomb consists of 3 stones, forming the sides of a chamber orientated NW-SE. Closest to the rath, forming the SW side of the chamber, are 2 large slabs, set end to end. A single slab forms the NE side of the chamber. No further definite stones could be identified, although there is another large slab lying flat, just visible in the undergrowth at SW. The whole is surrounded by signs of collapsed modern walling.

### Image Gallery

There currently are no images available for this monument.

### Related Documents

There currently are no documents available for this monument.

### SMR Number FER 244:034

**Edited Type:** MEGALITHIC TOMB

**Townland:** AGHATIROURKE

-

**Council:** FERMANAGH

**County:** FER

**Grid Ref:** H1712032350

**Protection:**

**Parish:** KILLESHER

**Barony:** CLANAWLEY

**Town:**

**General Type:** MEGALITHIC TOMB

**Condition:** SOME REMAINS

**General Periods:** PREHISTORIC



[click here to request additional information](#)

### Bibliography

[about us](#) | [search](#) | [disclaimer](#) | [terms & conditions](#) | [contact us](#)



## ROUND CAIRN

[Search the NISMR database](#) >> ROUND CAIRN

On the E summit of Cuilcagh Mt., at the highest point in Co. Fermanagh, commanding extensive views all round. The summit of the mountain is an almost level plateau with many outcropping sandstones. This circular cairn of sandstone boulders is 19m diam. & 3.5m high. An OS triangulation pillar has been erected on top of it. Most of the cairn is in Co. Cavan, with only the N section in Fermanagh. W of the cairn, in Cavan, are 2 circular stone structures, 6.8m & 7m in diam., probably the remains of round houses.



### Image Gallery



### Related Documents

*There currently are no documents available for this monument.*

### SMR Number FER 258:001

<b>Edited Type:</b>	ROUND CAIRN	<b>Specific Type</b>	<b>Specific Period</b>
<b>Townland:</b>	AGHATIROURKE	ROUND CAIRN	PREHISTORIC
<b>Council:</b>	FERMANAGH		
<b>County:</b>	FER		
<b>Grid Ref:</b>	H1235028010		
<b>Protection:</b>			
<b>Parish:</b>	KILLESHER		
<b>Barony:</b>	CLANAWLEY		
<b>Town:</b>			
<b>General Type:</b>	CAIRN		
<b>Condition:</b>	WELL PRESERVED		
<b>General Periods:</b>	PREHISTORIC		



[click here to request additional information](#)

### Bibliography



[about us](#) | [search](#) | [disclaimer](#) | [terms & conditions](#) | [contact us](#)



## ROUND HOUSE SITE

[Search the NISMR database](#) >> ROUND HOUSE SITE

On a small terrace at the head of a glen on the E flanks of Cuilcagh Mt. This site is not recorded on any OS map, but was noted in PSAMNI as four boulders which might be the remains of a stone circle. A low bank of small limestone boulders, 2.8m wide & c.0.3m high, is well preserved in an arc NW-N-WSW & terminates as an oval pile of cairn material at SW. Four lime stone orthostats on the crest of the bank at N & NE & a 5th stone on the WSW. The bank has a diameter of approximately 10m. This would appear to be the remains of a round house.

### Image Gallery

*There currently are no images available for this monument.*

### Related Documents

*There currently are no documents available for this monument.*

### **SMR Number FER 244:028**

**Edited Type:** ROUND HOUSE SITE  
**Townland:** AGHATIROURKE  
 -  
**Council:** FERMANAGH  
**County:** FER  
**Grid Ref:** H1692131969  
**Protection:** Proposed for Scheduling  
**Parish:** KILLESHER  
**Barony:** CLANAWLEY  
**Town:**  
**General Type:** HOUSE SITE  
**Condition:** SUBSTANTIAL REMAINS  
**General Periods:** PREHISTORIC

**Specific Type**    **Specific Period**  
 ROUND HOUSE    PREHISTORIC

### Bibliography

PSAMNI, 1940, 177

[click here to request additional information](#)

[about us](#) | [search](#) | [disclaimer](#) | [terms & conditions](#) | [contact us](#)





## STANDING STONE

[Search the NISMR database](#) >> STANDING STONE

On level ground at the head of a small valley & 100m SW of a rath [FER 224 :005]. This stone, designated "Standing Stone" on the OS 6" map, is an upright stone 1.55m high, 0.7m wide & 0.4m thick. There is some slight mounding of the ground around the stone, but this may not be ancient. The surface of the stone was fractured when a fire was lit against it in 1977. The stone is now broken into two sections. A small stump remains embedded in the ground, standing 0.4 - 0.6m high above the surrounding ground, while the remainder lies at the foot of the stump.



This standing stone is near Wilson's farm.

### Image Gallery



### Related Documents

*There currently are no documents available for this monument.*

### SMR Number FER 244:006

<b>Edited Type:</b>	STANDING STONE	<b>Specific Type</b>	<b>Specific Period</b>
<b>Townland:</b>	AGHATIROURKE		
<b>Council:</b>	FERMANAGH		
<b>County:</b>	FER		
<b>Grid Ref:</b>	H1702032250		
<b>Protection:</b>	Scheduled		
<b>Parish:</b>	KILLESHER		
<b>Barony:</b>	CLANAWLEY		
<b>Town:</b>			
<b>General Type:</b>	STANDING STONE		
<b>Condition:</b>	SUBSTANTIAL REMAINS		
<b>General Periods:</b>	PREHISTORIC		



✉ [click here to request additional information](#)

### Bibliography

O.S. REVISION NAME BOOK, 1857, SH.32





## GIANT'S GRAVE

[Search the NISMR database](#) >> GIANT'S GRAVE

One of a pair with FERM 243:22, lying at Myalla on a boulder-strewn limestone terrace overlooking Benaughlin & Upper Lough Erne to S. This site is a denuded round cairn with a flat top 7.8m N-S x 6.1m E-W & standing 0.3m high. A central burial chamber is built of 4 orthostats on the SE side, 0.12m, 0.3m, 0.15m & 0.4m high, plus one stone at N, 0.3m high & a low backstone 0.15m high.

### Image Gallery

There currently are no images available for this monument.

### Related Documents

There currently are no documents available for this monument.

### SMR Number FER 243:021

<b>Edited Type:</b>	ROUND CAIRN: GIANT'S GRAVE	<b>Specific Type</b>	<b>Specific Period</b>
<b>Townland:</b>	AGHATHIOURKE	ROUND CAIRN	PREHISTORIC
<b>Council:</b>	FERMANAGH		
<b>County:</b>	FER		
<b>Grid Ref:</b>	H1662031600		
<b>Protection:</b>			
<b>Parish:</b>	KILLESHER		
<b>Barony:</b>	CLANAWLEY		
<b>Town:</b>			
<b>General Type:</b>	CAIRN		
<b>Condition:</b>	SOME REMAINS		
<b>General Periods:</b>	PREHISTORIC		



[click here to request additional information](#)

### Bibliography

O.S. REVISION NAME BOOK, 1857,SH.32, 11,14 & 15  
PSAMNI, 1940, 177

[about us](#) | [search](#) | [disclaimer](#) | [terms & conditions](#) | [contact us](#)



## PLATFORM RATH

[Search the NISMR database](#) >> PLATFORM RATH

On level upland overlooked by Benaughlin Mt. to S. This complex, circular site, 35m diam., consist of a SW-sloping platform, 1.3m high, with slight traces of a perimeter bank at NW & NNE-NE. This is surrounded by a ditch, 2m wide, NNE-S-W. Vestiges of a stony counterscarp bank 4.4m wide, survive at NNE & SW-W, standing 0.9m above the ditch & 0.5m above the exterior. A causeway in the ditch at E is probably the original entrance. At the platform's centre is a collapsed stone structure, probably a round house.



### Image Gallery



### Related Documents

*There currently are no documents available for this monument.*

### SMR Number FER 244:005

**Edited Type:** PLATFORM RATH  
**Townland:** AGHATIROURKE  
 -  
**Council:** FERMANAGH  
**County:** FER  
**Grid Ref:** H1708032350  
**Protection:** Scheduled  
**Parish:** KILLESHER  
**Barony:** CLANAWLEY  
**Town:**  
**General Type:** RATH  
**Condition:** SUBSTANTIAL REMAINS  
**General Periods:** E.CHRIST.

**Specific Type**    **Specific Period**  
 PLATFORM RATH    E.CHRIST.

### Bibliography

O.S. 1ST ED. FIELD NAME BOOK, 1834, 44



[click here to request additional information](#)

[about us](#) | [search](#) | [disclaimer](#) | [terms & conditions](#) | [contact us](#)



## CUP AND RING MARKED STONE

[Search the NISMR database](#) >> CUP AND RING MARKED STONE

This stone is in a dramatic setting on high, boggy ground, with good views to SW, NW and over an extensive sweep of the lakelands to E. The cup and ring marks are on the flat SW-facing surface of a large boulder, 1.9m long, 1.12m wide & 0.6m thick. The flat, decorated surface appears to have been deliberately placed to face S & the decoration shows up very clearly with winter sun on the stone. There are 3 conjoined cup & ring marks, c. 0.25m in diam., with 2 below and one above in a roughly triangular arrangement, set in the middle of the stone. There are also 4 circular hollows c.0.1m in diam., set vertically above the upper cup & ring. Overall, the decorated features are c.0.95m long & a max. of 0.48m wide. There are several other prehistoric features in the area & the landscape is dominated by the round cairn on the summit of Cuilcagh, to SW.

### Image Gallery

There currently are no images available for this monument.

This Cup and Ring Marked Stone was discovered by Gaby Burns and Jim Nolan

### Related Documents

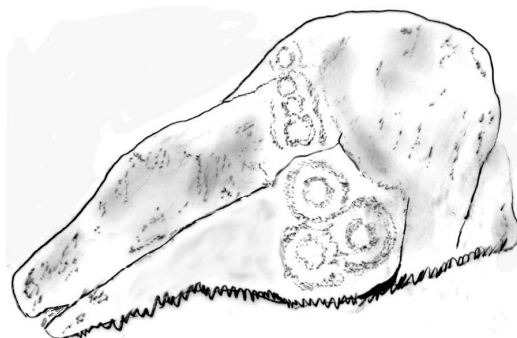
There currently are no documents available for this monument.

### SMR Number FER 243:034

<b>Edited Type:</b>	CUP AND RING MARKED STONE	<b>Specific Type</b>	<b>Specific Period</b>
<b>Townland:</b>	AGHATIROURKE		
<b>Council:</b>	FERMANAGH		
<b>County:</b>	FER		
<b>Grid Ref:</b>	H1583131031		
<b>Protection:</b>			
<b>Parish:</b>	KILLESHER		
<b>Barony:</b>	CLANAWLEY		
<b>Town:</b>			
<b>General Type:</b>	CUP-&-RING-MARKED STONE		
<b>Condition:</b>	WELL PRESERVED		
<b>General Periods:</b>	PREHISTORIC		

Drawing and photo by Gaby Burns

### Bibliography



[click here to request additional information](#)





## GIANT'S GRAVE

[Search the NISMR database](#) >> GIANT'S GRAVE

One of a pair with FER 243:021, 35m to N, on a boulder-strewn limestone terrace at Myalla, overlooking Benaughlin & Upper Lough Erne to E. A flat topped round cairn, 0.4m high & 5.8m N-S x 7m E-W. Two orthostats at NE, 0.35m & 0.55m high, may be the remains of a burial chamber. According to an OS report in 1855, "it was opened some years since by the present occupier who found some human bones in it."

### Image Gallery

There currently are no images available for this monument.

### Related Documents

There currently are no documents available for this monument.

### SMR Number FER 243:022

<b>Edited Type:</b>	ROUND CAIRN: GIANT'S GRAVE	<b>Specific Type</b>	<b>Specific Period</b>
<b>Townland:</b>	AGHATIROURKE	ROUND CAIRN	PREHISTORIC
<b>Council:</b>	FERMANAGH		
<b>County:</b>	FER		
<b>Grid Ref:</b>	H1662031580		
<b>Protection:</b>			
<b>Parish:</b>	KILLESHER		
<b>Barony:</b>	CLANAWLEY		
<b>Town:</b>			
<b>General Type:</b>	CAIRN		
<b>Condition:</b>	SOME REMAINS		
<b>General Periods:</b>	PREHISTORIC		



[click here to request additional information](#)

### Bibliography

O.S. REVISION NAME BOOK, 1857, SH.32, 11,14 & 15  
PSAMNI, 1940, 177

[about us](#) | [search](#) | [disclaimer](#) | [terms & conditions](#) | [contact us](#)



## RATH

[Search the NISMR database](#) >> RATH

On the edge of a limestone terrace at Myalla on the E slopes of Cuilcagh Mt., close to 2 round cairns [FER 243:021 & 022]. This oval rath, 25m NW-SE x 19m NE-SW, contains an interior which reflects the natural slope. It is formed SW-NE by a denuded stony bank & ENE-S by a steep natural scarp. The bank is 2.7-5.3m wide, 0.5m high internally & 0.4m high externally. There is no outer ditch, despite the false appearance of one created by the junction of the bank & natural slope.

### Image Gallery

*There currently are no images available for this monument.*

### Related Documents

*There currently are no documents available for this monument.*

### **SMR Number FER 243:023**

**Edited Type:** RATH  
**Townland:** AGHATIROURKE  
 -  
**Council:** FERMANAGH  
**County:** FER  
**Grid Ref:** H1665031600  
**Protection:**  
**Parish:** KILLESHER  
**Barony:** CLANAWLEY  
**Town:**  
**General Type:** RATH  
**Condition:** SUBSTANTIAL REMAINS  
**General Periods:** E.CHRIST.

**Specific Type**    **Specific Period**

### Bibliography

O.S. REVISION NAME BOOK, 1857, SH.32, NO.1,  
 11,14 & 15  
 PSAMNI, 1940, 177



[✉ click here to request additional information](#)

[about us](#) | [search](#) | [disclaimer](#) | [terms & conditions](#) | [contact us](#)

# Beihy





## COURT TOMB

[Search the NISMR database](#) >> COURT TOMB

Within a circle of natural swallow holes are the remains of a court tomb. The site survives as a peat covered long cairn aligned NE-SW. It is 15.5m long x 9m wide at NE, tapering to 5m wide at the SW end. A single court stone, 0.92m high, stands at E, close to a pair of entrance portals. Peat digging along the N side of the mound has exposed 3 side stones of the gallery. A single stone is visible on the S side, indicating a gallery 1.8m wide. The roofing stones are missing, but some cairn stones are visible.



This tomb was discovered by Fred Carroll

### Image Gallery



### Related Documents

There currently are no documents available for this monument.

### SMR Number FER 243:029

**Edited Type:** COURT TOMB

**Townland:** BEIHY

**Council:** FERMANAGH

**County:** FER

**Grid Ref:** H1603030440

**Protection:** Scheduled

**Parish:** KILLESHER

**Barony:** CLANAWLEY

**Town:**

**General Type:** MEGALITHIC TOMB

**Condition:** SOME REMAINS

**General Periods:** NEOLITHIC

PREHISTORIC



[click here to request additional information](#)

**Specific Type**

COURT TOMB

**Specific Period**

NEOLITHIC

### Bibliography



[about us](#) | [search](#) | [disclaimer](#) | [terms & conditions](#) | [contact us](#)



## MULTIPLE CIST CAIRN

[Search the NISMR database](#) >> MULTIPLE CIST CAIRN

On a local eminence 600m SW of the summit of Benaughlin, with excellent views all round. The cairn is composed of limestone boulders & slabs. It is well defined, with an enclosing ditch 2m wide & measures 16.2m N-S x 17.5m E-W, standing 1.8m high. There is now no visible indication of cists within the cairn. Excavations by Wakeman produced evidence of a central oval cist 6ft x 4ft x 4ft (1.8m x 1.2m x 1.2m), roofed with 2 large flag stones. There were a number of cists around the perimeter, containing calcined bone. See SM7 for further details.



### Image Gallery



### Related Documents

*There currently are no documents available for this monument.*

### SMR Number FER 244:010

**Edited Type:** MULTIPLE CIST CAIRN  
**Townland:** BEIHY  
 -  
**Council:** FERMANAGH  
**County:** FER  
**Grid Ref:** H1727031080  
**Protection:** Scheduled  
**Parish:** KILLESHER  
**Barony:** CLANAWLEY  
**Town:**  
**General Type:** CAIRN  
**Condition:** SUBSTANTIAL REMAINS  
**General Periods:** BRONZE AGE  
 PREHISTORIC

**Specific Type**      **Specific Period**  
 MULTIPLE              CIST  
 CAIRN                  BRONZE AGE

### Bibliography

EVANS,E.E. 1966, 113  
 J.R.S.A.I., C, 1970, 117  
 PSAMNI, 1940, 178  
 WAKEMAN,W.F. JRSAI XVI, 1883-4, 169-70 & 1891,  
 119-121

[click here to request additional information](#)

[about us](#) | [search](#) | [disclaimer](#) | [terms & conditions](#) | [contact us](#)



# Brookfield



Search Results

[Search the NISMR database](#) >> Search Results

**2 records found matching the criteria specified**

To view a monument please click on the **SMR No.** hyperlink. Columns can be sorted by clicking on the column header.

showing records 1 to 2 of 2

SMR No.	Site Name & Edited Type	Townland	County	Protection
<a href="#">FER243:017</a>	NON-ANTIQUITY: GIANT'S GRAVE	BROOKFIELD	FERMANAGH	
<a href="#">FER243:018</a>	COUNTERSCARP PLATFORM RATH	BROOKFIELD	FERMANAGH	

1

[about us](#) | [search](#) | [disclaimer](#) | [terms & conditions](#) | [contact us](#)





## COUNTERSCARP PLATFORM RATH

[Search the NISMR database](#) >> COUNTERSCARP PLATFORM RATH

At the top of a steep N slope of Trien Mt., commanding excellent views of the Erne Basin. This well preserved, but overgrown, site contains a level oval platform, 27.5m N-S x 35m E-W. It stands 2m above a deep ditch, 2.8m wide & 0.8m below a substantial counterscarp bank. This is missing at S & is 4m wide & 1m above the exterior. There is no sign of an original entrance & a modern field boundary crosses the site E-W.

### Image Gallery

*There currently are no images available for this monument.*

### Related Documents

*There currently are no documents available for this monument.*

### SMR Number FER 243:018

### Bibliography

<b>Edited Type:</b>	COUNTERSCARP PLATFORM RATH	<b>Specific Type</b>	<b>Specific Period</b>
<b>Townland:</b>	BROOKFIELD	C'SCARP	PLATFORM
-		RATH	E.CHRIST.
<b>Council:</b>	FERMANAGH		
<b>County:</b>	FER		
<b>Grid Ref:</b>	H1483033810		
<b>Protection:</b>			
<b>Parish:</b>	KILLESHER		
<b>Barony:</b>	CLANAWLEY		
<b>Town:</b>			
<b>General Type:</b>	RATH		
<b>Condition:</b>	WELL PRESERVED		
<b>General Periods:</b>	E.CHRIST.		



[click here to request additional information](#)

[about us](#) | [search](#) | [disclaimer](#) | [terms & conditions](#) | [contact us](#)



## GIANT'S GRAVE

[Search the NISMR database](#) >> GIANT'S GRAVE

This is a limestone outcrop with vertical bedding giving an orthostat-like appearance to a number of exposed limestone boulders. It is marked "Giant's Grave" on the 1909 OS 6" map. This is not an antiquity.

### Image Gallery

*There currently are no images available for this monument.*

### Related Documents

*There currently are no documents available for this monument.*

### SMR Number FER 243:017

**Edited Type:** NON-ANTIQUITY: GIANT'S GRAVE **Specific Type** **Specific Period**  
**Townland:** BROOKFIELD  
 -  
**Council:** FERMANAGH  
**County:** FER  
**Grid Ref:** H1436033460  
**Protection:**  
**Parish:** KILLESHER  
**Barony:** CLANAWLEY  
**Town:**  
**General Type:** NON-ANTIQUITY  
**Condition:**  
**General Periods:** UNCERTAIN



✉ [click here to request additional information](#)

### Bibliography

PSAMNI, 1940, 177

[about us](#) | [search](#) | [disclaimer](#) | [terms & conditions](#) | [contact us](#)

# Carrigan



## ST. LASSER'S CELL

[Search the NISMR database](#) >> ST. LASSER'S CELL

Built into a mound on top of a long ridge. The souterrain opens out to S. On either side of the entrance, the ground has been revetted with drystone walling & an opening 1m wide leads to a small chamber, 2.3m x 1.5m x 0.65m high. At the end of it, a lintelled creep would provide access in to the rest of the souterrain, but is now blocked by soil. PSAMNI described it as "...chambers connected by passages". There are 3 chambers. The last one extends SE with a doorway to the outside, is shaped like a beehive cell [CF, 1986]. Topsoil stripping in a field W of the souterrain was carried out under archaeological supervision, prior to development. No archaeological features or materials were found [ACS, 1999].



### Image Gallery



### Related Documents

There currently are no documents available for this monument.

### SMR Number FER 228:061

**Edited Type:** SOUTERRAIN: ST.LASSER'S CELL **Specific Type** **Specific Period**  
**Townland:** CARRIGAN  
**Council:** FERMANAGH  
**County:** FER  
**Grid Ref:** H1235035410  
**Protection:** Scheduled  
**Parish:** KILLESHER  
**Barony:** CLANAWLEY  
**Town:**  
**General Type:** SOUTERRAIN  
**Condition:** WELL PRESERVED  
**General Periods:** E.CHRIST.

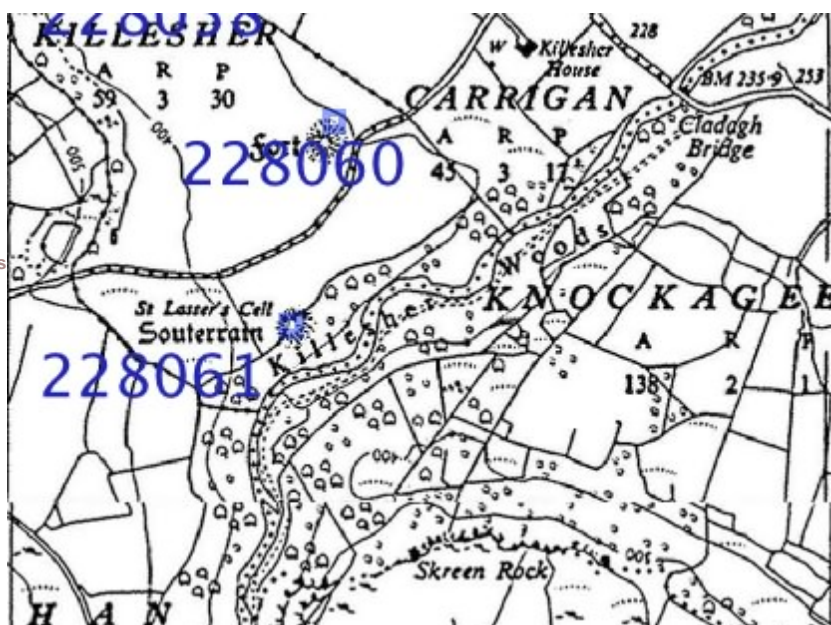


[click here to request additional information](#)

[about us](#) | [search](#) | [disclaimer](#) | [terms](#)

### Bibliography

EVANS,E.E. FIELD NOTES, 1946-7  
 HAMLIN,A.E. 1976, THESIS (UNPUBLISHED), 741-2  
 O.S. MEM KILLESHER: 1835, BOX 27, IV, 1, 27-8  
 O.S. REVISION NAME BOOK, 1857, SH.32, NO.1, 25  
 PSAMNI, 1940, 176-7  
 WAKEMAN,W.F. JRSAI XV, 1879-82, 328-9  
 WAKEMAN,W.F., 1877, 147-8



Clontymullan



## FORD OF THE BISCUITS

[Search the NISMR database](#) >> FORD OF THE BISCUITS

This is the site of a battle, known as "Ford of the Biscuits", fought between the Irish, led by O'Neill & Maguire & the English led by Duke & Herbert on 7th August 1594. The English were marching with their provision train when ambused by the Irish & the name comes from "the number of biscuits and small cakes left there to the victors [the Irish] that day".

### Image Gallery

*There currently are no images available for this monument.*

### Related Documents

*There currently are no documents available for this monument.*

### SMR Number FER 229:057

<b>Edited Type:</b>	BATTLE SITE: FORD OF THE BISCUITS, 1594	<b>Specific Type</b>	<b>Specific Period</b>
<b>Townland:</b>	CLONTYMULLAN; DRUMANE		
<b>Council:</b>	FERMANAGH		
<b>County:</b>	FER		
<b>Grid Ref:</b>	H2357036650		
<b>Protection:</b>			
<b>Parish:</b>	CLEENISH		
<b>Barony:</b>	CLANAWLEY		
<b>Town:</b>			
<b>General Type:</b>	BATTLE SITE		
<b>Condition:</b>	NO VISIBLE REMAINS		
<b>General Periods:</b>	POST-MED		
<b>?</b>	C16TH		

[✉ click here to request additional information](#)

### Bibliography

FALLS, C. 1954, "ELIZABETH'S IRISH WARS", 181-182

[about us](#) | [search](#) | [disclaimer](#) | [terms & conditions](#) | [contact us](#)



Cloonatreane



## RATH

[Search the NISMR database](#) >> RATH

On the flood plain of the Arney River, SE of Lough MacNea Lower. This approx. circular rath, 42m N-S x 40m E-W, consists of a gently S-sloping interior surrounded by a rush-grown earthen bank & deep steep-sided outer ditch. The bank is 5m wide, 0.4m above the interior & 1.5m above the ditch, which is 2.5m wide, 1m deep & appears to have been recut for drainage. A wide gap at E is modern, but may be a widening of the original entrance. The outer face of the bank is joined by modern boundaries at N, NE & S.

### Image Gallery

*There currently are no images available for this monument.*

### Related Documents

*There currently are no documents available for this monument.*

### **SMR Number FER 228:063**

**Edited Type:** RATH  
**Townland:** CLOONATREANE  
 -  
**Council:** FERMANAGH  
**County:** FER  
**Grid Ref:** H1458037130  
**Protection:**  
**Parish:** KILLESHER  
**Barony:** CLANAWLEY  
**Town:**  
**General Type:** RATH  
**Condition:** SUBSTANTIAL REMAINS  
**General Periods:** E.CHRIST.

**Specific Type**    **Specific Period**



[✉ click here to request additional information](#)

### Bibliography

[about us](#) | [search](#) | [disclaimer](#) | [terms & conditions](#) | [contact us](#)

# CLYHANNAGH



Search Results

[Search the NISMR database](#) >> Search Results

7 records found matching the criteria specified

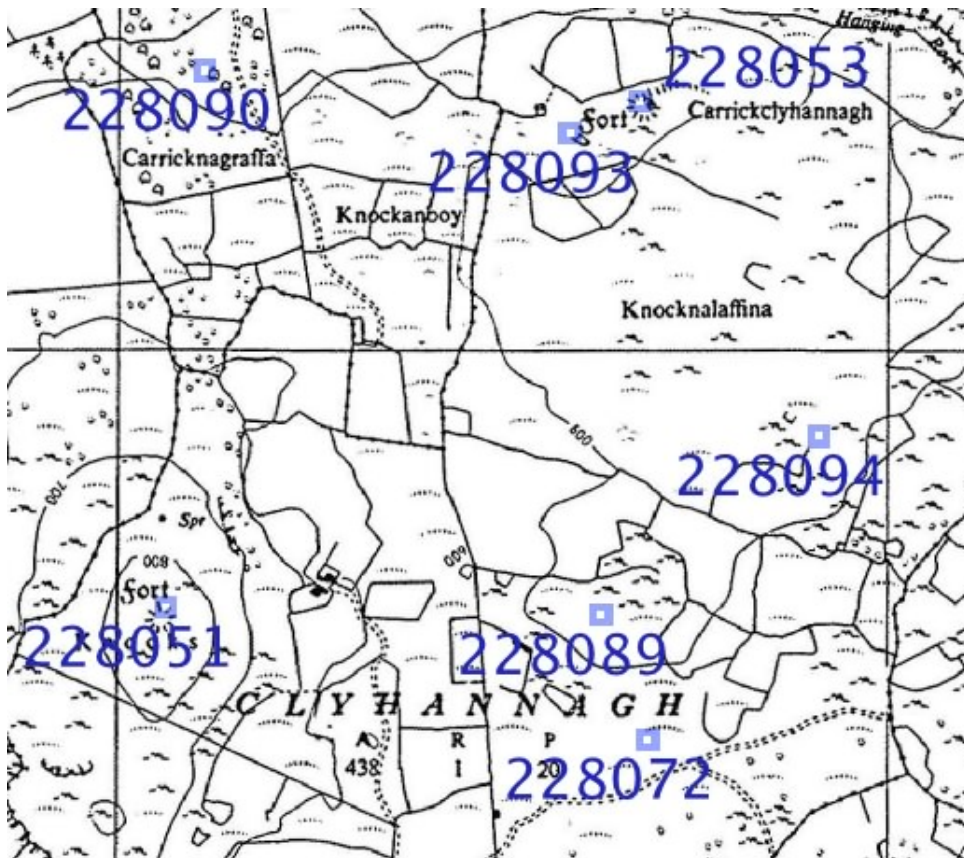
To view a monument please click on the SMR No. hyperlink. Columns can be sorted by clicking on the column header.

showing records 1 to 7 of 7

SMR No.	Site Name & Edited Type	Townland	County	Protection
<a href="#">FER228:051</a>	CASHEL	CLYHANNAGH	FERMANAGH	
<a href="#">FER228:053</a>	CASHEL	CLYHANNAGH	FERMANAGH	
<a href="#">FER228:072</a>	DUAL COURT TOMB	CLYHANNAGH	FERMANAGH	Scheduled
<a href="#">FER228:089</a>	CUP-MARKED STONE	CLYHANNAGH	FERMANAGH	Proposed for Scheduling
<a href="#">FER228:090</a>	NON-ANTIQUITY - boulder	CLYHANNAGH	FERMANAGH	
<a href="#">FER228:093</a>	STONE ENCLOSURE	CLYHANNAGH	FERMANAGH	
<a href="#">FER228:094</a>	STONE ENCLOSURE & possible HOUSE FOUNDATIONS	CLYHANNAGH	FERMANAGH	

1

[about us](#) | [search](#) | [disclaimer](#) | [terms & conditions](#) | [contact us](#)





## CUP-MARKED STONE

[Search the NISMR database](#) >> CUP-MARKED STONE

On a limestone plateau, close to another decorated stone (FER 243:028) & a court tomb (FER 228:072). This stone is a slab of sandstone, propped on another sandstone boulder, at an angle of c.45 degrees, facing S. It is 2.7m long x 1.1m wide x 0.5m thick. On the upper part of the main face is a cup & ring mark, with many other hollows which may be cup marks or natural solution hollows. The cup mark is 4cm wide x 1cm deep & is set within a circular depression 11cm in diam. & 0.5m deep.

### Image Gallery

There currently are no images available for this monument.

This cup marked stone was discovered by Julie Stephenson

### Related Documents

There currently are no documents available for this monument.

### SMR Number FER 228:089

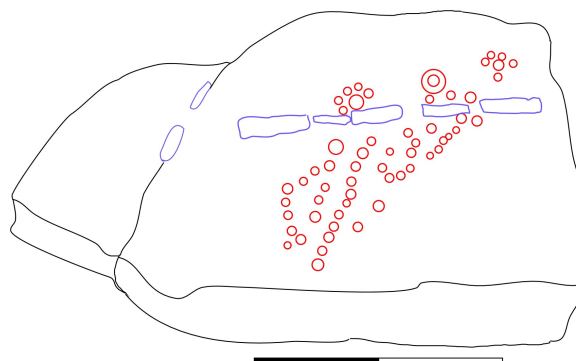
**Edited Type:** CUP-MARKED STONE  
**Townland:** CLYHANNAGH  
 -  
**Council:** FERMANAGH  
**County:** FER  
**Grid Ref:** H1062935642  
**Protection:** Proposed for Scheduling  
**Parish:** KILLESHER  
**Barony:** CLANAWLEY  
**Town:**  
**General Type:** CUP-MARKED STONE  
**Condition:** SUBSTANTIAL REMAINS  
**General Periods:** PREHISTORIC

**Specific Type**    **Specific Period**



[click here to request additional information](#)

### Bibliography



Drawing by Gaby Burns

[about us](#) | [search](#) | [disclaimer](#) | [terms & conditions](#) | [contact us](#)



## NON-ANTIQUITY - boulder

[Search the NISMR database](#) >> NON-ANTIQUITY - boulder

This site is a collection of sandstone boulders, similar to many others strewn around neighbouring fields and is not an antiquity.

### Image Gallery

*There currently are no images available for this monument.*

### Related Documents

*There currently are no documents available for this monument.*

## SMR Number FER 228:090

<b>Edited Type:</b>	NON-ANTIQUITY - boulder	<b>Specific Type</b>	<b>Specific Period</b>
<b>Townland:</b>	CLYHANNAGH		
-			
<b>Council:</b>	FERMANAGH		
<b>County:</b>	FER		
<b>Grid Ref:</b>	H1011036350		
<b>Protection:</b>			
<b>Parish:</b>	KILLESHER		
<b>Barony:</b>	CLANAWLEY		
<b>Town:</b>			
<b>General Type:</b>	NON-ANTIQUITY		
<b>Condition:</b>			
<b>General Periods:</b>	UNCERTAIN		



[✉ click here to request additional information](#)

## Bibliography

[about us](#) | [search](#) | [disclaimer](#) | [terms & conditions](#) | [contact us](#)



## CASHEL

[Search the NISMR database](#) >> CASHEL

On the summit of Knocks Hill, a rounded peak in limestone upland, with a superb view over the 5 surrounding townlands. This completely collapsed circular cashel is 19m diam. An uneven, SW-sloping interior is enclosed by the moss-covered remains of a limestone wall, 3.5m wide, 0.5m high & standing 1.2m above the external ground surface. A gap of 2m in the collapsed wall at SE is probably the original entrance.



### Image Gallery



### Related Documents

*There currently are no documents available for this monument.*

### SMR Number FER 228:051

<b>Edited Type:</b>	CASHEL	<b>Specific Type</b>	<b>Specific Period</b>
<b>Townland:</b>	CLYHANNAGH		
<b>Council:</b>	FERMANAGH		
<b>County:</b>	FER		
<b>Grid Ref:</b>	H1006035650		
<b>Protection:</b>			
<b>Parish:</b>	KILLESHER		
<b>Barony:</b>	CLANAWLEY		
<b>Town:</b>			
<b>General Type:</b>	CASHEL		
<b>Condition:</b>	SOME REMAINS		
<b>General Periods:</b>	E.CHRIST.		



[✉ click here to request additional information](#)

### Bibliography

[about us](#) | [search](#) | [disclaimer](#) | [terms & conditions](#) | [contact us](#)





## CASHEL

[Search the NISMR database](#) >> CASHEL

On a N-facing slope overlooking the MacNean valley. This approx. circular enclosure, 26m N-S x 30m E-W, is formed by a wall of limestone slabs placed end to end. This is 2m wide, 1.2m high internally & 0.4m high externally. A gap 2m wide at SW may be an original entrance, giving access to the interior, which slopes down steeply to N & contains several large, natural boulders. A hayshed stands in the E quadrant, within a modern oval enclosure.



### Image Gallery



### Related Documents

*There currently are no documents available for this monument.*

### SMR Number FER 228:053

<b>Edited Type:</b>	CASHEL	<b>Specific Type</b>	<b>Specific Period</b>
<b>Townland:</b>	CLYHANNAGH		
<b>Council:</b>	FERMANAGH		
<b>County:</b>	FER		
<b>Grid Ref:</b>	H1068036310		
<b>Protection:</b>			
<b>Parish:</b>	KILLESHER		
<b>Barony:</b>	CLANAWLEY		
<b>Town:</b>			
<b>General Type:</b>	CASHEL		
<b>Condition:</b>	SUBSTANTIAL REMAINS		
<b>General Periods:</b>	E.CHRIST.		



[✉ click here to request additional information](#)

### Bibliography

[about us](#) | [search](#) | [disclaimer](#) | [terms & conditions](#) | [contact us](#)





## DUAL COURT TOMB

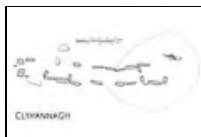
[Search the NISMR database](#) >> DUAL COURT TOMB

On a limestone plateau. The site survives as a megalithic gallery aligned N-S, 19m long, constructed of sandstone slabs. The great length of the gallery indicates that this is a dual court tomb, with 2 galleries linked by a shared central backstone, now missing. The S- facing gallery retains a single portal & is split into 2 chambers. The N- facing gallery is flanked by a pair of matching portals, each 0.9m high & is divided into 3 chambers separated by transverse jambs. There is no trace of the forecourts.

There are 6 chambers  
Gaby



### Image Gallery



### Related Documents

*There currently are no documents available for this monument.*

### SMR Number FER 228:072

**Edited Type:** DUAL COURT TOMB

**Townland:** CLYHANNAGH

**Council:** FERMANAGH

**County:** FER

**Grid Ref:** H1069035480

**Protection:** Scheduled

**Parish:** KILLESHER

**Barony:** CLANAWLEY

**Town:**

**General Type:** MEGALITHIC TOMB

**Condition:** SOME REMAINS

**General Periods:** NEOLITHIC

PREHISTORIC

[?](#)

[click here to request additional information](#)

### Bibliography

O.S. REVISION NAME BOOK, 1856, SH.31, 6

**Specific Type**      **Specific Period**

DUAL COURT TOMB    NEOLITHIC



## STONE ENCLOSURE

[Search the NISMR database](#) >> STONE ENCLOSURE

This stone enclosure is located just W of a cashel, Fer 228:053, on upland grazing with good views to N and sheltered by rising ground to S. The enclosure is 8m x 14m across internally, with walls 1.5m thick surviving to up to 2 courses high, a max. of 0.5m high in places, closer to 1m in others. A wall runs off from the enclosure at NW for 15m. The enclosure appears almost rectangular on the map, but is actually more oval in shape on the ground. There is a well defined central structure, 5m x 3m across in the interior, with a possible entrance at N; this platform stands 0.2m high. The function and date of the site remain uncertain.

This is a Haggard  
Gaby



### Image Gallery



### Related Documents

*There currently are no documents available for this monument.*

### SMR Number FER 228:093

**Edited Type:** STONE ENCLOSURE

**Townland:** CLYHANNAGH

**Council:** FERMANAGH

**County:** FER

**Grid Ref:** H1059036270

**Protection:**

**Parish:** KILLESHER

**Barony:** CLANAWLEY

**Town:**

**General Type:** ENCLOSURE

**Condition:** SUBSTANTIAL REMAINS

**General Periods:** UNCERTAIN



**Specific Type**      **Specific Period**

STONE ENCLOSURE    UNCERTAIN

### Bibliography

[✉ click here to request additional information](#)

[about us](#) | [search](#) | [disclaimer](#) | [terms & conditions](#) | [contact us](#)



## STONE ENCLOSURE & possible HOUSE FOUNDATIONS

[Search the NISMR database](#) >> STONE ENCLOSURE & possible HOUSE FOUNDATIONS



Set in limestone grassland, this is a low, curvilinear enclosure defined by an earth & stone bank 1m wide & 0.5m high. At W it is adjoined by 2 rectangular areas, again defined by earth & stone banks. These may well be the foundations of buildings. The complex is difficult to classify but appears to be a small farmstead of uncertain period. There are a number of stone walls in the area and this structure may well have been robbed of stone to build them.

### Image Gallery

*There currently are no images available for this monument.*

### Related Documents

*There currently are no documents available for this monument.*

This is CL5 House Site identified by Gaby Burns and Jim Nolan

### SMR Number FER 228:094

### Bibliography

<b>Edited Type:</b>	STONE ENCLOSURE & possible HOUSE FOUNDATIONS	<b>Specific Type</b>	<b>Specific Period</b>
<b>Townland:</b>	CLYHANNAGH	HOUSE FOUNDATIONS	UNCERTAIN
<b>Council:</b>	FERMANAGH	ENCLOSURE	UNCERTAIN
<b>County:</b>	FER		
<b>Grid Ref:</b>	H1091035880		
<b>Protection:</b>			
<b>Parish:</b>	KILLESHER		
<b>Barony:</b>	CLANAWLEY		
<b>Town:</b>			
<b>General Type:</b>	SETTLEMENT SITE		
<b>Condition:</b>	SOME REMAINS		
<b>General Periods:</b>	UNCERTAIN		



[click here to request additional information](#)

[about us](#) | [search](#) | [disclaimer](#) | [terms & conditions](#) | [contact us](#)

# Coaghan



**RATH**

[Search the NISMR database >> RATH](#)

In limestone upland with an excellent view to NE & E. This well preserved circular rath, 25.9m N-S x 25.7m E-W, survives an earthen platform with steep sides 1-1.3m high, revetted with stones which are best seen at SW. It is enclosed by a narrow ditch 2.9m wide & 0.4m deep, which appears to have been recut in recent times. Set c.1m inside the platform is an earthen bank 5.5m wide, best preserved at S, where it is 1.2m above the berm & 1.5m over the interior. A gap in the bank at W may be the original entrance.



**Image Gallery**



**Related Documents**

*There currently are no documents available for this monument.*

**SMR Number FER 228:055**

**Edited Type:** RATH  
**Townland:** COAGHAN  
 -  
**Council:** FERMANAGH  
**County:** FER  
**Grid Ref:** H1185035360  
**Protection:**  
**Parish:** DEVENISH  
**Barony:** MAGHERABOY  
**Town:**  
**General Type:** RATH  
**Condition:** WELL PRESERVED  
**General Periods:** E.CHRIST.

**Specific Type    Specific Period**

**Bibliography**

[click here to request additional information](#)

[about us](#) | [search](#) | [disclaimer](#) | [terms & conditions](#) | [contact](#)



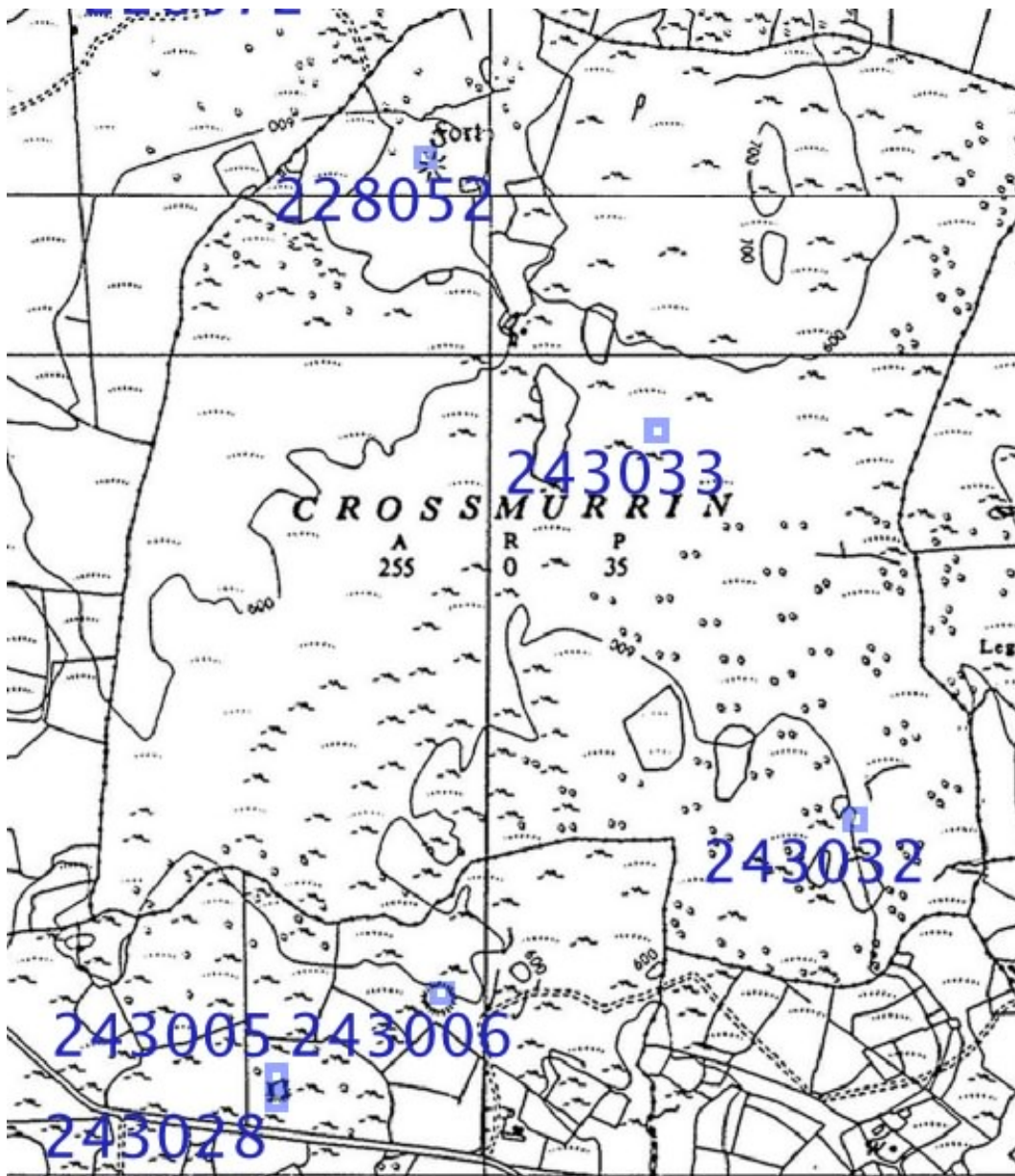


showing records 1 to 3 of 3

SMR No.	Site Name & Edited Type	Townland	County	Protection
<a href="#">FER228:052</a>	CASHEL	CROSSMURRIN	FERMANAGH	
<a href="#">FER243:032</a>	HOUSE PLATFORMS & FIELD SYSTEM	CROSSMURRIN	FERMANAGH	
<a href="#">FER243:033</a>	HOUSE PLATFORMS & FIELD SYSTEM	CROSSMURRIN	FERMANAGH	

1

# CROSSMURRIN





## CASHEL

[Search the NISMR database](#) >> CASHEL

On a limestone plateau S of Lough MacNea Lower. This overgrown, sub-rectangular enclosure is designated "Fort" on the 1962 OS 6" map. It is 19m N-S x 20m E-W & formed by a now collapsed wall of limestone boulders with traces of internal revetting N-NE. The wall is 5.6m wide, 0.7m high internally & 1.5m high externally. A gap at SW may possibly be the original entrance. The collapsed wall has the appearance of an earthen bank, but the traces of revetting & absence of a ditch indicate that this is a cashel.

### Image Gallery

*There currently are no images available for this monument.*

### Related Documents

*There currently are no documents available for this monument.*

### **SMR Number FER 228:052**

**Edited Type:** CASHEL  
**Townland:** CROSSMURRIN  
 -  
**Council:** FERMANAGH  
**County:** FER  
**Grid Ref:** H1092035230  
**Protection:**  
**Parish:** KILLESHER  
**Barony:** CLANAWLEY  
**Town:**  
**General Type:** CASHEL  
**Condition:** SOME REMAINS  
**General Periods:** E.CHRIST.

**Specific Type    Specific Period**



[✉ click here to request additional information](#)

### Bibliography

[about us](#) | [search](#) | [disclaimer](#) | [terms & conditions](#) | [contact us](#)



## HOUSE PLATFORMS & FIELD SYSTEM

[Search the NISMR database](#) >> HOUSE PLATFORMS & FIELD SYSTEM

This is one of 2 field systems in close proximity to each other (c.f. fer 243:033). This is the smaller of the 2 & contains house platforms of earth & stone with associated field boundaries. The features do not appear on the 1835 OS 6" map & could date to anywhere between the medieval period & 1800. The houses vary in size with some being single-roomed & others 2 roomed. Detailed measurement & descriptions of individual features are not yet available, but a detailed plan is on the SM7 file.

### Image Gallery

*There currently are no images available for this monument.*

### Related Documents

*There currently are no documents available for this monument.*

### **SMR Number FER 243:032**

### Bibliography

<b>Edited Type:</b>	HOUSE PLATFORMS & FIELD SYSTEM	<b>Specific Type</b>	<b>Specific Period</b>
<b>Townland:</b>	CROSSMURRIN	HOUSE PLATFORMS	UNCERTAIN
<b>Council:</b>	FERMANAGH	FIELD BOUNDARIES	UNCERTAIN
<b>County:</b>	FER		
<b>Grid Ref:</b>	H1144034420		
<b>Protection:</b>			
<b>Parish:</b>	KILLESHER		
<b>Barony:</b>	CLANAWLEY		
<b>Town:</b>			
<b>General Type:</b>	FIELD SYSTEM		
<b>Condition:</b>	SOME REMAINS		
<b>General Periods:</b>	UNCERTAIN		

This is Cn 12-15 House/Hut sites identified by Gaby Burns and Jim Nolan Gaby

[✉ click here to request additional information](#)

[about us](#) | [search](#) | [disclaimer](#) | [terms & conditions](#) | [contact us](#)





## HOUSE PLATFORMS & FIELD SYSTEM

[Search the NISMR database](#) >> HOUSE PLATFORMS & FIELD SYSTEM

This is one of 2 field systems in close proximity to each other (c.f. fer 243:032). This is the larger of the 2 & is much more extensive. It contains several house platforms of earth & stone with associated field boundaries & some areas of lazy-bedding. The features do not appear on the 1835 OS 6" map & could date to anywhere between the medieval period & 1800. The houses vary in size with some being single-roomed & others 2 roomed. Detailed measurement & descriptions of individual features are not yet available, but a detailed plan is on the SM7 file.

### Image Gallery

*There currently are no images available for this monument.*

### Related Documents

*There currently are no documents available for this monument.*

### SMR Number FER 243:033

### Bibliography

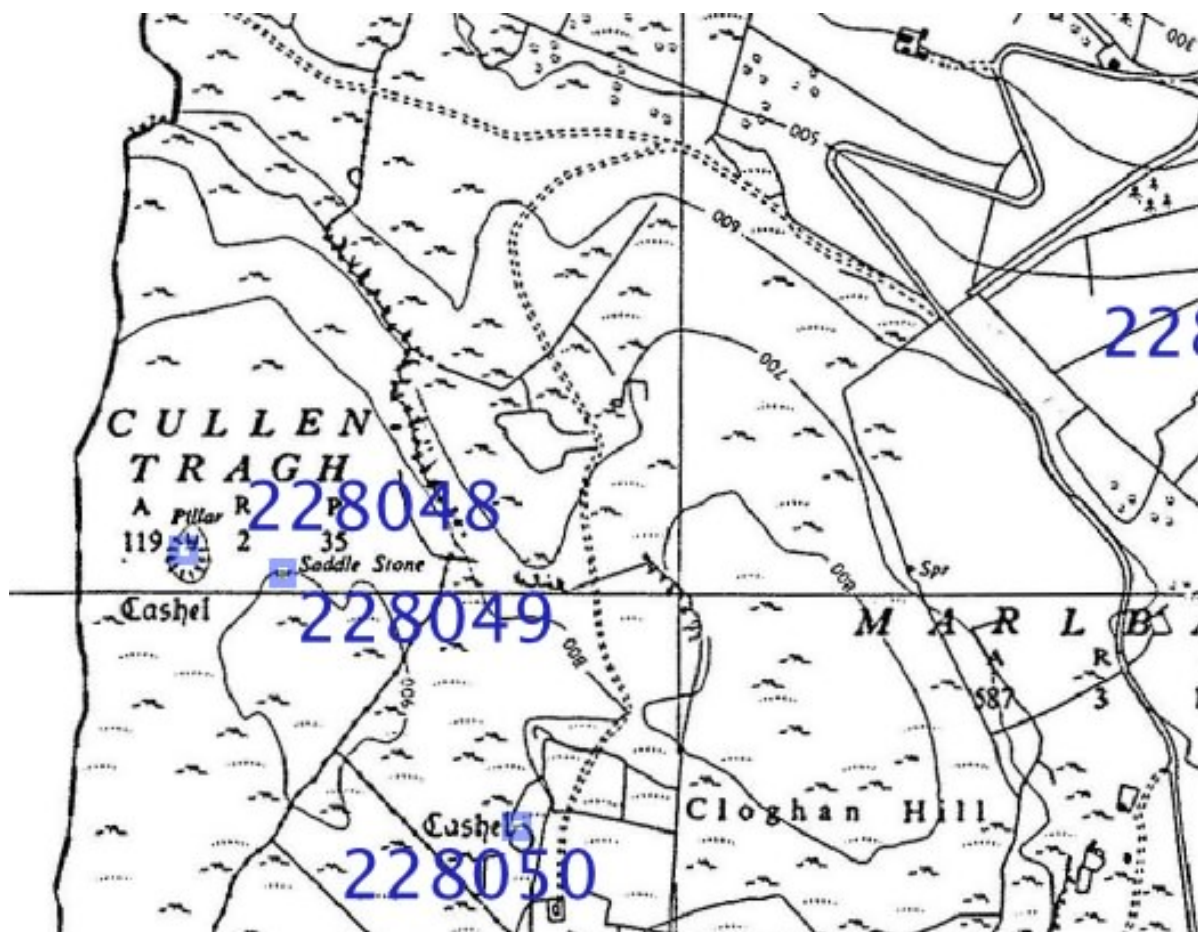
**Edited Type:** HOUSE PLATFORMS & FIELD SYSTEM **Specific Type** **Specific Period**  
**Townland:** CROSSMURRIN  
**Council:** FERMANAGH  
**County:** FER  
**Grid Ref:** H1120034900  
**Protection:**  
**Parish:** KILLESHER  
**Barony:** CLANAWLEY  
**Town:**  
**General Type:** FIELD SYSTEM  
**Condition:** SOME REMAINS  
**General Periods:** UNCERTAIN

This is Cn 4,5 & 6 House/Hut sites identified by Gaby Burns and Jim Nolan Gaby

[click here to request additional information](#)

[about us](#) | [search](#) | [disclaimer](#) | [terms & conditions](#) | [contact us](#)

# Cullentragh





## SADDLE STONE

[Search the NISMR database](#) >> SADDLE STONE

In limestone upland close to the summit of Cullentragh Mt. A large natural boulder perched on limestone bedrock is named "Saddle Stone" on the OS 6" map. The concave upper surface of the boulder is presumably the reason for the name.

### Image Gallery

*There currently are no images available for this monument.*

### Related Documents

*There currently are no documents available for this monument.*

### SMR Number FER 228:049

**Edited Type:** NON-ANTIQUITY: SADDLE STONE **Specific Type** **Specific Period**  
**Townland:** CULLENTRAGH  
 -  
**Council:** FERMANAGH  
**County:** FER  
**Grid Ref:** H0858036020  
**Protection:**  
**Parish:** KILLESHER  
**Barony:** CLANAWLEY  
**Town:**  
**General Type:** NON-ANTIQUITY  
**Condition:**  
**General Periods:** UNCERTAIN



✉ [click here to request additional information](#)

### Bibliography

O.S. REVISION NAME BOOK, SH.25, 1856

[about us](#) | [search](#) | [disclaimer](#) | [terms & conditions](#) | [contact us](#)



## CASHEL

[Search the NISMR database](#) >> CASHEL

On the summit of Cullentragh Mt., close to the Co. Cavan border. This well preserved cashel is approx. circular, 31m N-S x 26.5m E-W. It is enclosed by a wall of limestone boulders, 4.5m wide, 0.7m above the interior & 1m above the exterior. There is no gap in the wall which might be interpreted as an entrance. An OS triangulation pillar is built on top of the wall at N. The interior of the cashel is domed, with limestone outcropping in the centre & a pile of stones a little distance N of the centre.



### Image Gallery



### Related Documents

*There currently are no documents available for this monument.*

### SMR Number FER 228:048

**Edited Type:** CASHEL  
**Townland:** CULLENTRAGH  
 -  
**Council:** FERMANAGH  
**County:** FER  
**Grid Ref:** H0847036040  
**Protection:** Scheduled  
**Parish:** KILLESHER  
**Barony:** CLANAWLEY  
**Town:**  
**General Type:** CASHEL  
**Condition:** WELL PRESERVED  
**General Periods:** E.CHRIST.

**Specific Type**    **Specific Period**

### Bibliography

LOWRY-CORRY, D. & RICHARDSON, P. JRSAI LXVII, 1937, 174  
 O.S. REVISION NAME BOOK, SH.25, 1856  
 PSAMNI, 1940, 172  
 WAKEMAN, W.F. 1877, 134 & 140-2



✉ [click here to request additional information](#)

[about us](#) | [search](#) | [disclaimer](#) | [terms & conditions](#) | [contact us](#)

# Deer Park





## RATH

[Search the NISMR database](#) >> RATH

Near the summit of a limestone hill, overlooked by Trien Mt. to N & with a good view to NE. This almost circular rath is thickly overgrown with grass & rushes & is 21m N-S x 24.5m E-W. The SW-sloping interior is contained by an earthen bank best preserved W-N-NE & is 6.5m wide, 0.7m above the interior & 0.5m above a shallow outer ditch, 4m wide & 0.2m deep. A large gap 6.5m wide in the bank at E may be the original entrance. There is forestry ploughing on all sides of the rath, but it is untouched.

### Image Gallery

There currently are no images available for this monument.

### Related Documents

There currently are no documents available for this monument.

### SMR Number FER 243:019

### Bibliography

<b>Edited Type:</b>	RATH	<b>Specific Type</b>	<b>Specific Period</b>
<b>Townland:</b>	DEER PARK		
<b>Council:</b>	FERMANAGH		
<b>County:</b>	FER		
<b>Grid Ref:</b>	H1582033700		
<b>Protection:</b>			
<b>Parish:</b>	KILLESHER		
<b>Barony:</b>	CLANAWLEY		
<b>Town:</b>			
<b>General Type:</b>	RATH		
<b>Condition:</b>	WELL PRESERVED		
<b>General Periods:</b>	E.CHRIST.		



[click here to request additional information](#)

[about us](#) | [search](#) | [disclaimer](#) | [terms & conditions](#) | [contact us](#)





## RATH

[Search the NISMR database](#) >> RATH

On gently sloping land at the N foot of Trien Mt. in Florence Court Deerpark. The surrounding area has been deep-ploughed for forestry planting & a new road constructed within 3m of the rath, but the site, although thickly overgrown, remains intact. It is oval, 24.5m N-S x 19m E-W & consists of a raised interior enclosed by an earthen bank & shallow outer ditch. The bank is 3.5m wide, 0.3m above the interior & 0.5m above the ditch, which is 4m wide & 0.2m deep, discernible as a dark green area.

### Image Gallery

*There currently are no images available for this monument.*

### Related Documents

*There currently are no documents available for this monument.*

### **SMR Number FER 243:020**

**Edited Type:** RATH  
**Townland:** DEER PARK  
 -  
**Council:** FERMANAGH  
**County:** FER  
**Grid Ref:** H1628033460  
**Protection:**  
**Parish:** KILLESHER  
**Barony:** CLANAWLEY  
**Town:**  
**General Type:** RATH  
**Condition:** WELL PRESERVED  
**General Periods:** E.CHRIST.

**Specific Type**    **Specific Period**



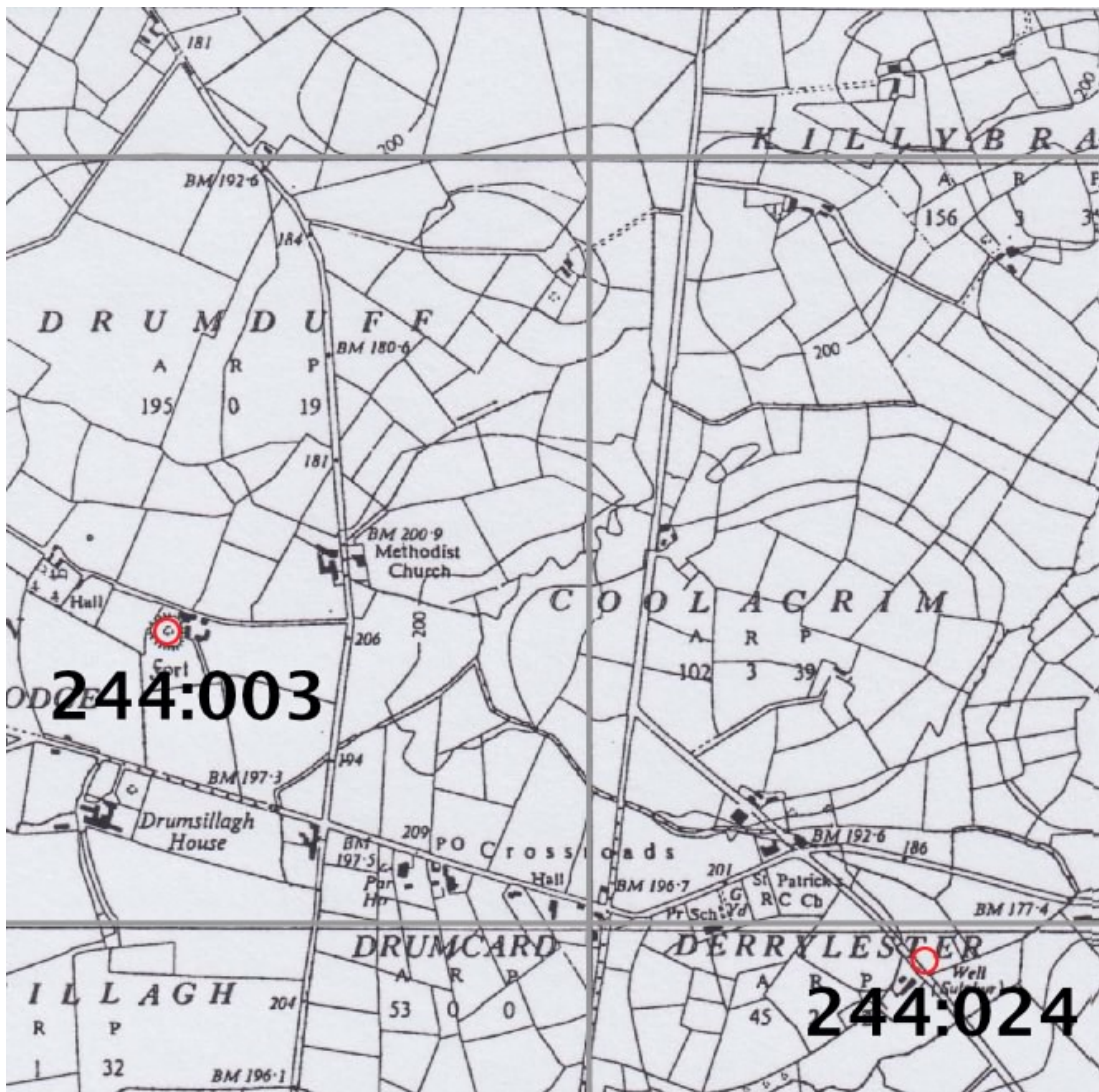
[✉ click here to request additional information](#)

### Bibliography

[about us](#) | [search](#) | [disclaimer](#) | [terms & conditions](#) | [contact us](#)



# Derrylester





## SULPHUR WELL

[Search the NISMR database](#) >> SULPHUR WELL

A neglected well is set in a recess at the roadside beside a deserted house. The well is stone lined with a white-washed enclosing wall 1.2m high. An old thorn tree grows behind it. All editions of the OS 6" map mark this as a sulphurous spa well.

### Image Gallery

*There currently are no images available for this monument.*

### Related Documents

*There currently are no documents available for this monument.*

### SMR Number FER 244:024

<b>Edited Type:</b>	SPA WELL: SULPHUR WELL	<b>Specific Type</b>	<b>Specific Period</b>
<b>Townland:</b>	DERRYLESTER	SPA WELL	UNCERTAIN
<b>Council:</b>	FERMANAGH		
<b>County:</b>	FER		
<b>Grid Ref:</b>	H2043033960		
<b>Protection:</b>			
<b>Parish:</b>	KILLESHER		
<b>Barony:</b>	CLANAWLEY		
<b>Town:</b>			
<b>General Type:</b>	WELL		
<b>Condition:</b>	WELL PRESERVED		
<b>General Periods:</b>	UNCERTAIN		

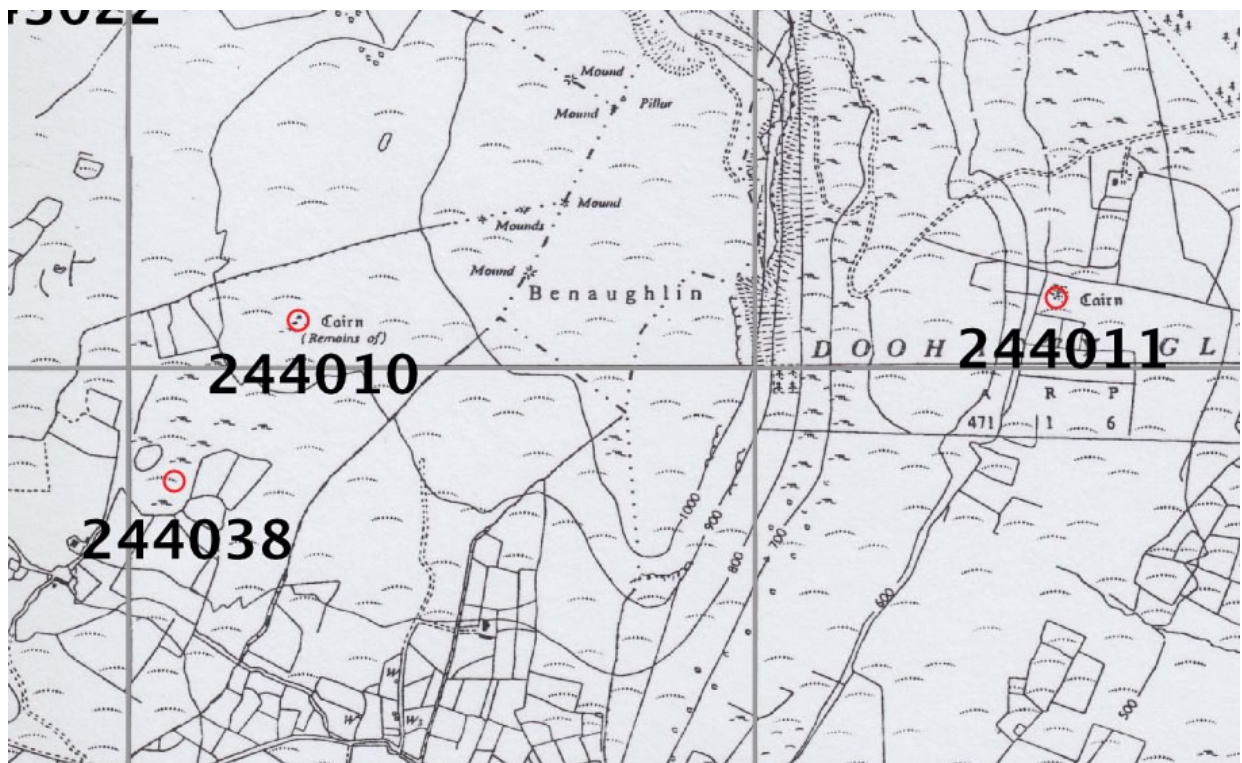
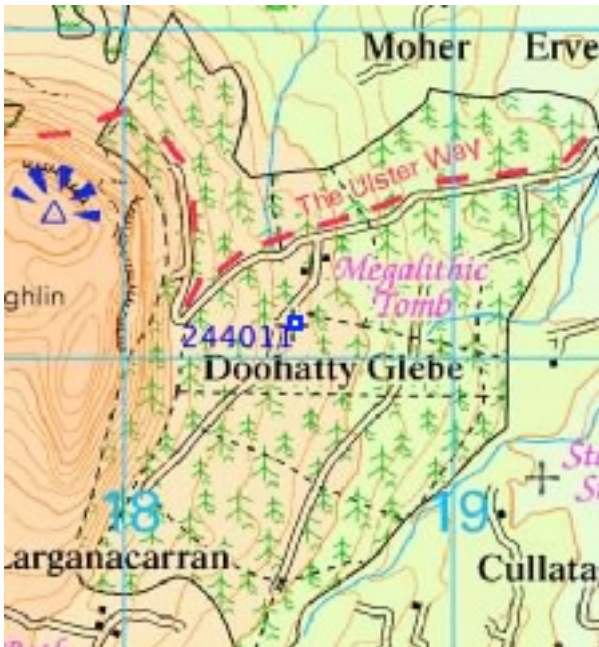


[✉ click here to request additional information](#)

### Bibliography

[about us](#) | [search](#) | [disclaimer](#) | [terms & conditions](#) | [contact us](#)

# DOOHATTY







## GIANT'S GRAVE, THE STAR CAIRN

[Search the NISMR database](#) >> GIANT'S GRAVE, THE STAR CAIRN

On a limestone terrace with a good view E over the Upper Erne Basin. A court tomb of unusual form lies within the remains of an irregular, star-shaped cairn. Excavation would be needed to determine the original outline of the cairn. Centrally placed within it is a rectangular S-facing gallery 6m long x 1.6m wide, with a small ante-chamber at the S. The gallery is divided into 2 chambers by a pair of jambs braced with a sill. Excavation in the 1880s found 15 cists within the cairn. See SM7 for details.



### Image Gallery



### Related Documents

*There currently are no documents available for this monument.*

### SMR Number FER 244:011

<b>Edited Type:</b>	COURT TOMB: GIANT'S GRAVE or THE STAR CAIRN	<b>Specific Type</b>	<b>Specific Period</b>
<b>Townland:</b>	DOOHATTY GLEBE	COURT TOMB	NEOLITHIC
<b>Council:</b>	FERMANAGH		
<b>County:</b>	FER		
<b>Grid Ref:</b>	H1848031120		
<b>Protection:</b>	Scheduled		
<b>Parish:</b>	KILLESHER		
<b>Barony:</b>	CLANAWLEY		
<b>Town:</b>			
<b>General Type:</b>	MEGALITHIC TOMB		
<b>Condition:</b>	SOME REMAINS		
<b>General Periods:</b>	NEOLITHIC		
<b>?</b>	PREHISTORIC		

[click here to request additional information](#)

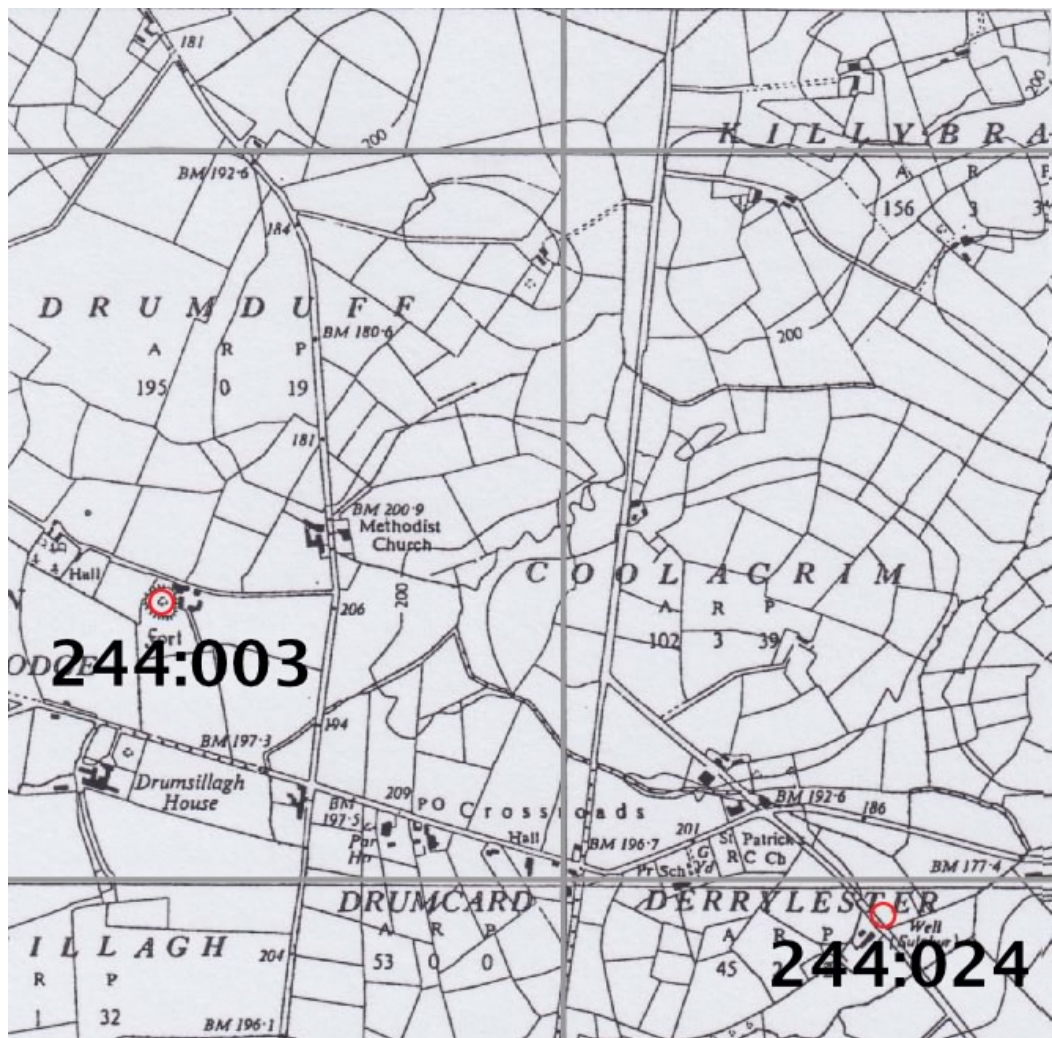
### Bibliography

BORLASE,W. 1897, VOL.I, 226-7  
 DE VALERA,R. & O'NUALLAIN,S. PRIA LX, 1960, 121 & PL.XXIII  
 EVANS,E.E. 1966, 114  
 EVANS,E.E. FIELD NOTEBOOK VIII, 56-7  
 O.S. REVISION NAME BOOK, 1857, SH.32,NO.1, 67  
 PSAMNI, 1940, 177-8  
 WAKEMAN,W.F. 1891, 121-4  
 WAKEMAN,W.F. JRSAI XVI, 1883-4, 163-7, 169

[about us](#) | [search](#) | [disclaimer](#) | [terms & conditions](#) | [contact us](#)

This site is badly overgrown and NOT worth visiting.  
 Gaby

# Drumduff





## RATH

[Search the NISMR database](#) >> RATH

On the summit of a small drumlin. This well preserved circular site, 36m N- S x 33.8m E-W, comprises a level interior, which is used as an orchard, delimited by an earthen bank & outer ditch. The bank is 4.6m wide & stands 0.7m above the interior & 1.4m above the ditch, which is 3.3m wide & 0.4m deep. There is no sign of an original entrance, a wide gap in the bank ENE- E being modern. A modern field boundary meets the site at W & there are farm buildings at E. Topsoil stripping from a site 10m S of the rath was carried out under archaeological supervision, prior to development. The topsoil was removed from the entire site within the boundaries of the proposed development down to the surface of subsoil except where the site coincided with an earlier lane. No archaeological remains were identified [FMcM, 2007].

### Image Gallery

*There currently are no images available for this monument.*

### Related Documents

*There currently are no documents available for this monument.*

### SMR Number FER 244:003

<b>Edited Type:</b>	RATH	<b>Specific Type</b>	<b>Specific Period</b>
<b>Townland:</b>	DRUMDUFF		
<b>Council:</b>	FERMANAGH		
<b>County:</b>	FER		
<b>Grid Ref:</b>	H1944034380		
<b>Protection:</b>			
<b>Parish:</b>	KILLESHER		
<b>Barony:</b>	CLANAWLEY		
<b>Town:</b>			
<b>General Type:</b>	RATH		
<b>Condition:</b>	WELL PRESERVED		
<b>General Periods:</b>	E.CHRIST.		



[click here to request additional information](#)

### Bibliography

[about us](#) | [search](#) | [disclaimer](#) | [terms & conditions](#) | [contact us](#)



# Druminiskill







## BURNT MOUND

[Search the NISMR database](#) >> BURNT MOUND

In the NE corner of a field at the foot of a hill, 100m N of a stream forming the townland boundary. This burnt mound is covered with bright green grass in contrast to the surrounding rushes. It survives as a 6m wide arc from S-W-NW, extending between two modern field boundaries forming the corner of the field. The arc measures 12m by 10m, and stands 0.6m high at the S where it has a convex profile. Elsewhere it is 0.3m high and flat-topped, sloping up at the NW edge, while at the S edge it slopes down. The mound contains burnt, shattered sandstone pieces and a powdery, black material, found under grass roots at the S, while elsewhere the burnt material is under 5cm of black powdery material with sand grains. At the centre of the arc there is a layer of this burnt material 0.3m thick, which overlies a greyish-yellow sand. A semi-circular platform 30m to the S, measures 24m N-S by 14m E-W. It is also covered with bright green grass underneath which is soil with pieces of burnt clay. Several other smaller mounds in the field are composed of this same material, with some also containing a large amount of charcoal.

### Image Gallery

*There currently are no images available for this monument.*

### Related Documents

*There currently are no documents available for this monument.*

### SMR Number FER 244:045

**Edited Type:** BURNT MOUND  
**Townland:** DRUMINISKILL

**Specific Type**    **Specific Period**

**Council:** FERMANAGH  
**County:** FER  
**Grid Ref:** H2192035160

**Protection:**  
**Parish:** KILLESHER  
**Barony:** CLANAWLEY

**Town:**  
**General Type:** BURNT MOUND  
**Condition:** SOME REMAINS  
**General Periods:** PREHISTORIC

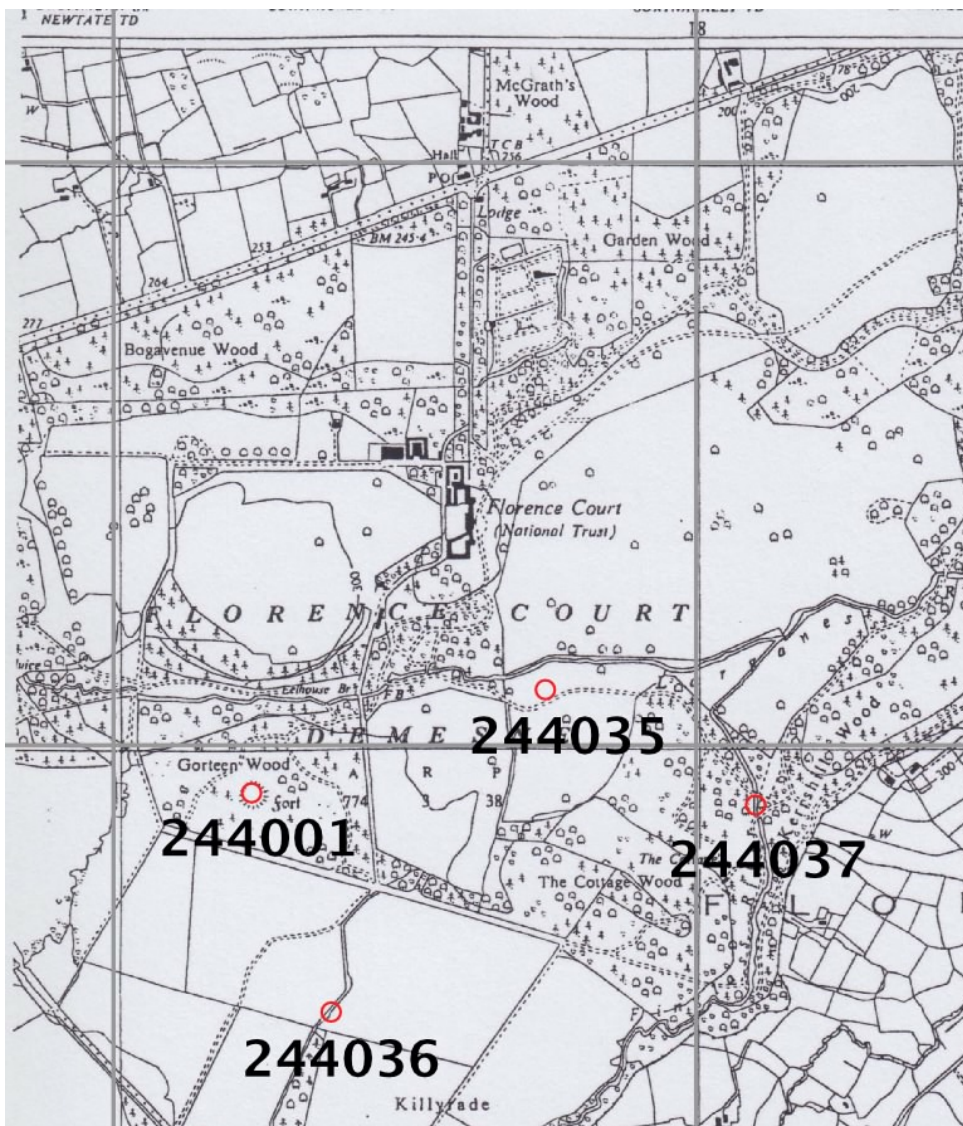


[✉ click here to request additional information](#)

### Bibliography

[about us](#) | [search](#) | [disclaimer](#) | [terms & conditions](#) | [contact us](#)

# Florencecourt





## RECTANGULAR EARTHWORK

[Search the NISMR database](#) >> RECTANGULAR EARTHWORK

This site is in the NW corner of a large field within Florence Court Demesne. There are traces of an earthwork feature, consisting of a roughly rectangular enclosure c.40m long, which probably originally contained a dwelling. The date of this feature could be anything from the medieval period to the C17th.

### Image Gallery

*There currently are no images available for this monument.*

### Related Documents

*There currently are no documents available for this monument.*

### SMR Number FER 244:035

<b>Edited Type:</b>	RECTANGULAR EARTHWORK	<b>Specific Type</b>	<b>Specific Period</b>
<b>Townland:</b>	FLORENCE COURT DEMESNE		
<b>Council:</b>	FERMANAGH		
<b>County:</b>	FER		
<b>Grid Ref:</b>	H1774034100		
<b>Protection:</b>			
<b>Parish:</b>	KILLESHER		
<b>Barony:</b>	CLANAWLEY		
<b>Town:</b>			
<b>General Type:</b>	EARTHWORK		
<b>Condition:</b>	SOME REMAINS		
<b>General Periods:</b>	MEDIEVAL		



[✉ click here to request additional information](#)

### Bibliography

REEVES-SMYTH, T. 1990. FLORENCE COURT, vol.3, 117-8

[about us](#) | [search](#) | [disclaimer](#) | [terms & conditions](#) | [contact us](#)





## GIANT'S FIELD

[Search the NISMR database](#) >> GIANT'S FIELD

A field known as "Giant's Field" is reportedly the site of a standing stone. No further details available at present.

### Image Gallery

*There currently are no images available for this monument.*

### Related Documents

*There currently are no documents available for this monument.*

### **SMR Number FER 244:036**

**Edited Type:** STANDING STONE: GIANTS FIELD **Specific Type** **Specific Period**  
**Townland:** FLORENCE COURT DEMESNE

-  
**Council:** FERMANAGH  
**County:** FER  
**Grid Ref:** H1737033540

**Protection:**  
**Parish:** KILLESHER  
**Barony:** CLANAWLEY

**Town:**  
**General Type:** STANDING STONE

**Condition:**  
**General Periods:** PREHISTORIC  
 ? UNCERTAIN

✉ [click here to request additional information](#)

### Bibliography

[about us](#) | [search](#) | [disclaimer](#) | [terms & conditions](#) | [contact us](#)



## NON-ANTIQUITY

[Search the NISMR database](#) >> NON-ANTIQUITY

In Kerrshill Wood in Florence Court Demesne, 650m SE of Florence Court. Identified by the OS as a possible megalithic tomb. This is a circular mound of stones at the centre of which is a rectangular gallery constructed of thin limestone slabs with solution hollows. A stone path encircles the perimeter of the stone mound. This folly is a landscaping feature of the demesne & not an antiquity. It is close to a large yew tree.



### Image Gallery



### Related Documents

*There currently are no documents available for this monument.*

### SMR Number **FER 244:037**

<b>Edited Type:</b>	NON-ANTIQUITY	<b>Specific Type</b>	<b>Specific Period</b>
<b>Townland:</b>	FLORENCE COURT DEMESNE		
<b>Council:</b>	FERMANAGH		
<b>County:</b>	FER		
<b>Grid Ref:</b>	H1810033900		
<b>Protection:</b>			
<b>Parish:</b>	KILLESHER		
<b>Barony:</b>	CLANAWLEY		
<b>Town:</b>			
<b>General Type:</b>	NON-ANTIQUITY		
<b>Condition:</b>	WELL PRESERVED		
<b>General Periods:</b>	POST-MED		



[✉ click here to request additional information](#)

### Bibliography

[about us](#) | [search](#) | [disclaimer](#) | [terms & conditions](#) | [contact us](#)



## RATH

[Search the NISMR database](#) >> RATH

On top of a N-facing slope, SW of Florence Court House. This well preserved circular rath, 35m NE-SW x 33m NW-SE. An earthen bank 4.5m wide, stands 0.3m above the interior & 1.1m above an outer ditch 2.5m wide & 0.4m deep. A gap in the bank at SE, 1.6m wide, is probably the original entrance. A modern road passes to S of the site.

### Image Gallery

*There currently are no images available for this monument.*

### Related Documents

*There currently are no documents available for this monument.*

### **SMR Number FER 244:001**

### Bibliography

<b>Edited Type:</b>	RATH	<b>Specific Type</b>	<b>Specific Period</b>
<b>Townland:</b>	FLORENCE COURT DEMESNE		
<b>Council:</b>	FERMANAGH		
<b>County:</b>	FER		
<b>Grid Ref:</b>	H1722033920		
<b>Protection:</b>			
<b>Parish:</b>	KILLESHER		
<b>Barony:</b>	CLANAWLEY		
<b>Town:</b>			
<b>General Type:</b>	RATH		
<b>Condition:</b>	SUBSTANTIAL REMAINS		
<b>General Periods:</b>	E.CHRIST.		



[✉ click here to request additional information](#)

[about us](#) | [search](#) | [disclaimer](#) | [terms & conditions](#) | [contact us](#)

# Gortatole





Search Results

[Search the NISMR database](#) >> Search Results

3 records found matching the criteria specified

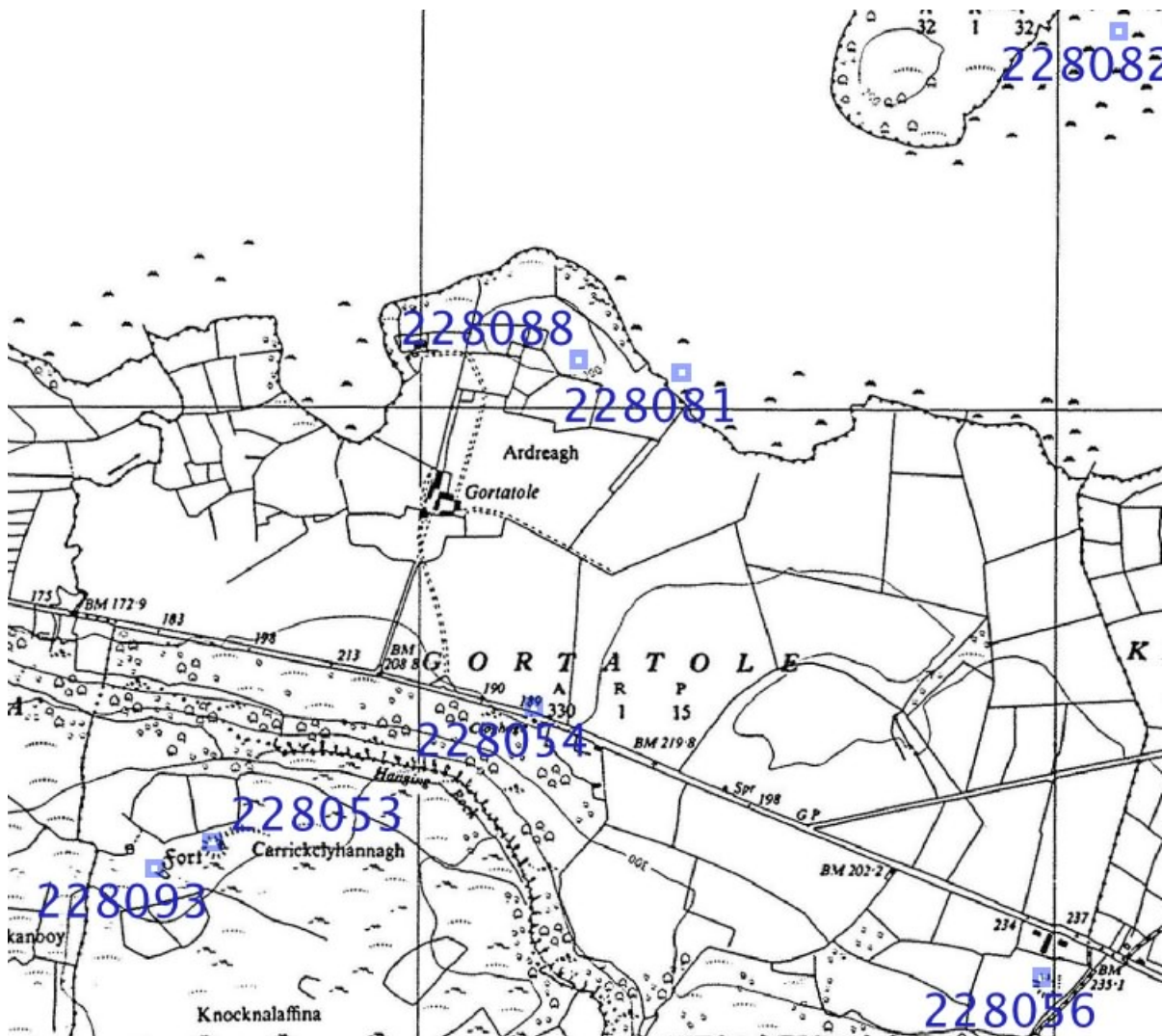
To view a monument please click on the SMR No. hyperlink. Columns can be sorted by clicking on the column header.

showing records 1 to 3 of 3

SMR No.	Site Name & Edited Type	Townland	County	Protection
<a href="#">FER228:054</a>	NON-ANTIQUITY: CLOGHOGE	GORTATOLE	FERMANAGH	
<a href="#">FER228:056</a>	RATH	GORTATOLE	FERMANAGH	
<a href="#">FER228:088</a>	COUNTERSCARP RATH	GORTATOLE	FERMANAGH	

1

[about us](#) | [search](#) | [disclaimer](#) | [terms & conditions](#) | [contact us](#)





## CLOGHOGE

[Search the NISMR database](#) >> CLOGHOGE

An extremely large limestone boulder which has fallen from an adjacent cliff known as Hanging Rock. It is marked "Cloghoge" on all editions of the OS 6" map.

### Image Gallery

*There currently are no images available for this monument.*

### Related Documents

*There currently are no documents available for this monument.*

### SMR Number FER 228:054

<b>Edited Type:</b>	NON-ANTIQUITY: CLOGHOGE	<b>Specific Type</b>	<b>Specific Period</b>
<b>Townland:</b>	GORTATOLE		
<b>Council:</b>	FERMANAGH		
<b>County:</b>	FER		
<b>Grid Ref:</b>	H1118036520		
<b>Protection:</b>			
<b>Parish:</b>	KILLESHER		
<b>Barony:</b>	CLANAWLEY		
<b>Town:</b>			
<b>General Type:</b>	NON-ANTIQUITY		
<b>Condition:</b>			
<b>General Periods:</b>	UNCERTAIN		



[✉ click here to request additional information](#)

### Bibliography

[about us](#) | [search](#) | [disclaimer](#) | [terms & conditions](#) | [contact us](#)



## COUNTERSCARP RATH

[Search the NISMR database](#) >> COUNTERSCARP RATH

On top of the E end of a drumlin, close to the S shore of Lough MacNea Lower & 150m W of a crannog [FER 228:081]. This poorly preserved counterscarp rath was identified during fieldwork. It consists of 2 low banks & an intervening ditch, except at W, where the perimeter has been destroyed. The sub-circular interior, 16m N-S x 19m E-W, slopes down gradually to E. The inner bank is 3m wide, 0.2m high internally & 0.6m above the ditch. It is 1.8m wide & 0.3m below the outer bank which is 4m wide & 0.2m high.

### Image Gallery

*There currently are no images available for this monument.*

This is most likely to be a Barrow. (pers comment Stefanie McMullen, NIEA.)

### Related Documents

*There currently are no documents available for this monument.*

### SMR Number FER 228:088

**Edited Type:** COUNTERSCARP RATH

**Townland:** GORTATOLE

-

**Council:** FERMANAGH

**County:** FER

**Grid Ref:** H1125037070

**Protection:**

**Parish:** CLEENISH

**Barony:** CLANAWLEY

**Town:**

**General Type:** RATH

**Condition:** SOME REMAINS

**General Periods:** E.CHRIST.



### Specific Type

COUNTERSCARP  
RATH

### Specific Period

E.CHRIST.

### Bibliography

[click here to request additional information](#)

[about us](#) | [search](#) | [disclaimer](#) | [terms & conditions](#) | [contact us](#)



## RATH

[Search the NISMR database](#) >> RATH

On level ground at the base of a limestone cliff S of Lough MacNean Lower close to a townland boundary. This approx. circular site, 26m N-S x 24m E-W, is slightly domed & is delimited by a much denuded earthen bank 4.9m wide & 0.3m high. This stands 0.5m above a narrow external ditch, 2.8m wide & 0.2m deep. There is no trace of an original entrance.

### Image Gallery

*There currently are no images available for this monument.*

### Related Documents

*There currently are no documents available for this monument.*

### SMR Number FER 228:056

<b>Edited Type:</b>	RATH	<b>Specific Type</b>	<b>Specific Period</b>
<b>Townland:</b>	GORTATOLE		
<b>Council:</b>	FERMANAGH		
<b>County:</b>	FER		
<b>Grid Ref:</b>	H1198036100		
<b>Protection:</b>			
<b>Parish:</b>	KILLESHER		
<b>Barony:</b>	CLANAWLEY		
<b>Town:</b>			
<b>General Type:</b>	RATH		
<b>Condition:</b>	SOME REMAINS		
<b>General Periods:</b>	E.CHRIST.		

### Bibliography

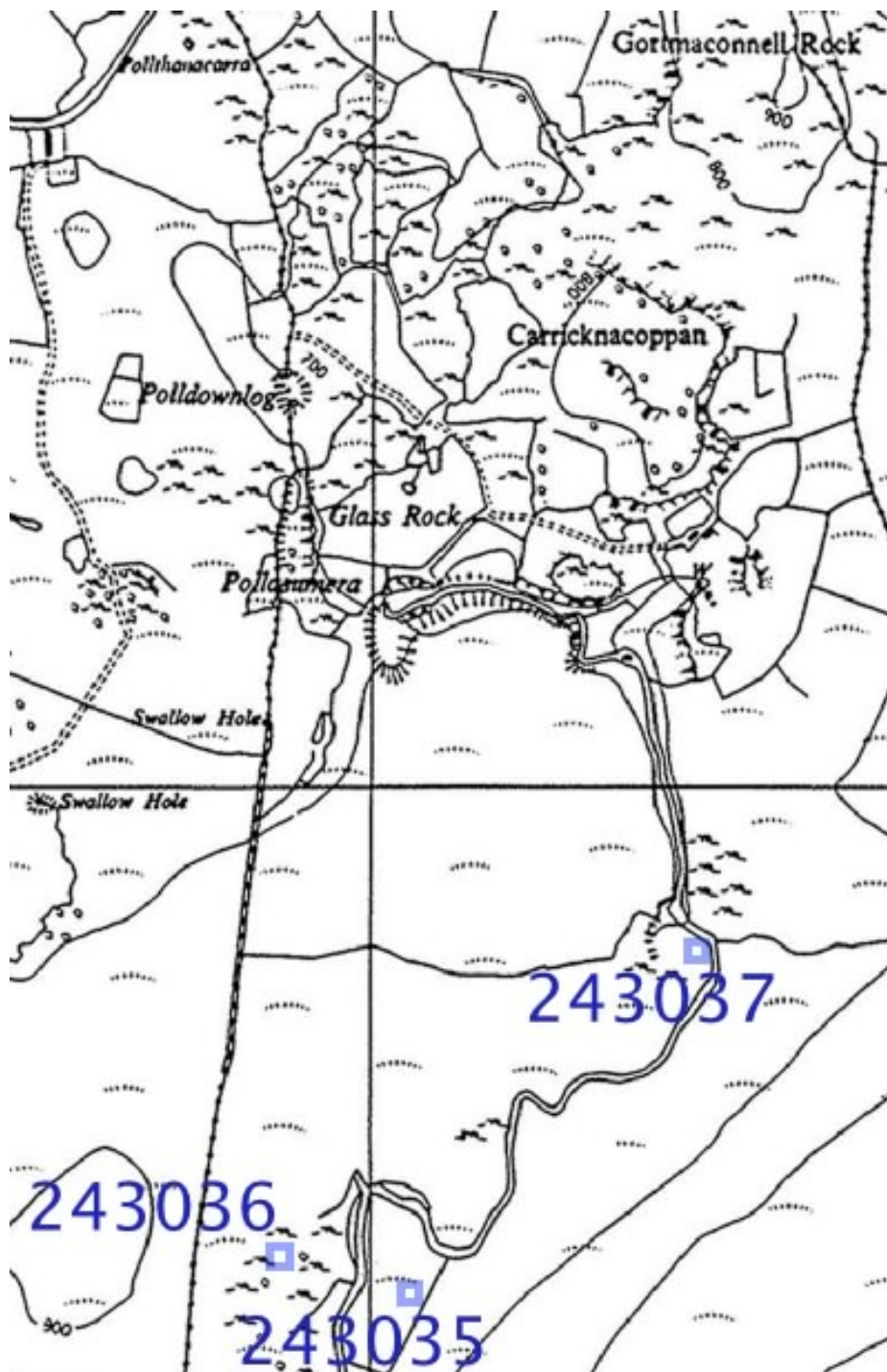
O.S. REVISION NAME BOOKL, 1856/7, SH.26, 21



[click here to request additional information](#)

[about us](#) | [search](#) | [disclaimer](#) | [terms & conditions](#) | [contact us](#)

# Gortmaconnell







## CAIRN

[Search the NISMR database](#) >> CAIRN

Set in an upland area of heather moorland with extensive view, particularly to N & S. This site consists of a large, roughly oval-shaped area of stones, 15m E-W x 10 N-S and standing 0.4m high. It has been badly disturbed in the past but appears to be the remains of a cairn. The the SE of the main area of stones are traces of a possible kerb.



### Image Gallery



### Related Documents

*There currently are no documents available for this monument.*

### SMR Number FER 243:035

<b>Edited Type:</b>	CAIRN	<b>Specific Type</b>	<b>Specific Period</b>
<b>Townland:</b>	GORTMACONNELL		
<b>Council:</b>	FERMANAGH		
<b>County:</b>	FER		
<b>Grid Ref:</b>	H1303032430		
<b>Protection:</b>			
<b>Parish:</b>	KILLESHER		
<b>Barony:</b>	CLANAWLEY		
<b>Town:</b>			
<b>General Type:</b>	CAIRN		
<b>Condition:</b>	SOME REMAINS		
<b>General Periods:</b>	PREHISTORIC		
<b>?</b>	UNCERTAIN		

[click here to request additional information](#)

### Bibliography

[about us](#) | [search](#) | [disclaimer](#) | [terms & conditions](#) | [contact us](#)



## BOOLEY HUTS (2) & CURVILINEAR BOUNDARY

[Search the NISMR database](#) >> BOOLEY HUTS (2) & CURVILINEAR BOUNDARY

Set in an upland area of heather moorland, with extensive views. This site consists of a length of curvilinear stone wall, which could be either a field boundary or the remains of a large enclosure - it is difficult to be certain as it disappears under heather. The wall runs for c. 65m & is built of both large boulders and smaller stones. Two small and very disturbed structures, probably booley houses, appear to be built into the wall at W. The wall stands a max. of 1m high, though in some parts, particularly at NW, it is much lower and more difficult to follow.

### Image Gallery

There currently are no images available for this monument.

### Related Documents

There currently are no documents available for this monument.

### SMR Number FER 243:036

<b>Edited Type:</b>	BOOLEY HUTS (2) CURVILINEAR BOUNDARY	<b>&amp; Specific Type</b>	<b>Specific Period</b>
<b>Townland:</b>	GORTMACONNELL	FIELD BOUNDARY BOOLEY HUTS(2)	UNCERTAIN UNCERTAIN
<b>Council:</b>	FERMANAGH		
<b>County:</b>	FER		
<b>Grid Ref:</b>	H1289032470		
<b>Protection:</b>			
<b>Parish:</b>	KILLESHER		
<b>Barony:</b>	CLANAWLEY		
<b>Town:</b>			
<b>General Type:</b>	SETTLEMENT SITE		
<b>Condition:</b>	SOME REMAINS		
<b>General Periods:</b>	UNCERTAIN		



[✉ click here to request additional information](#)

### Bibliography

[about us](#) | [search](#) | [disclaimer](#) | [terms & conditions](#) | [contact us](#)





## BOOLEY HUT

[Search the NISMR database](#) >> BOOLEY HUT

Set in the shelter of a rock outcrop, just to W of a river. This is a small area of better ground in an area which is generally rough grazing and heather moorland. This is the remains of a booley house, 4m in diam., defined by an earth and stone bank up to 0.3m high. The area where it is located is enclosed by the river and rock outcrop on most sides, producing a small field of quite good ground.

### Image Gallery

*There currently are no images available for this monument.*

### Related Documents

*There currently are no documents available for this monument.*

### SMR Number FER 243:037

<b>Edited Type:</b>	BOOLEY HUT	<b>Specific Type</b>	<b>Specific Period</b>
<b>Townland:</b>	GORTMACONNELL	BOOLEY HUT	UNCERTAIN
<b>Council:</b>	FERMANAGH		
<b>County:</b>	FER		
<b>Grid Ref:</b>	H1334032800		
<b>Protection:</b>			
<b>Parish:</b>	KILLESHER		
<b>Barony:</b>	CLANAWLEY		
<b>Town:</b>			
<b>General Type:</b>	SETTLEMENT SITE		
<b>Condition:</b>	SOME REMAINS		
<b>General Periods:</b>	UNCERTAIN		



[✉ click here to request additional information](#)

### Bibliography

[about us](#) | [search](#) | [disclaimer](#) | [terms & conditions](#) | [contact us](#)



## PLATFORM RATH

[Search the NISMR database](#) >> PLATFORM RATH

On the summit of a limestone knoll in high land NE of Cuilcagh Mt. This high, circular earthen platform contains a slightly domed interior, 29m N-S x32m E-W. It is surmounted by a low bank 6.5m wide, 0.7m above the interior & 4m above an encircling outer ditch which is 4m wide & 0.6m deep. Both bank & ditch are damaged at S by a modern road. A causeway across the ditch at W, 5.8m wide & 0.4m deep, leads to a gap of 2.4m in the bank which is probably the original entrance.

### Image Gallery

There currently are no images available for this monument.

### Related Documents

There currently are no documents available for this monument.

### SMR Number FER 243:008

### Bibliography

<b>Edited Type:</b>	PLATFORM RATH	<b>Specific Type</b>	<b>Specific Period</b>
<b>Townland:</b>	GORTMACONNELL	PLATFORM RATH	E.CHRIST.
<b>Council:</b>	FERMANAGH		
<b>County:</b>	FER		
<b>Grid Ref:</b>	H1305034130		
<b>Protection:</b>	Scheduled		
<b>Parish:</b>	KILLESHER		
<b>Barony:</b>	CLANAWLEY		
<b>Town:</b>			
<b>General Type:</b>	RATH		
<b>Condition:</b>	SUBSTANTIAL REMAINS		
<b>General Periods:</b>	E.CHRIST.		



[click here to request additional information](#)

[about us](#) | [search](#) | [disclaimer](#) | [terms & conditions](#) | [contact us](#)



# Killesher



Search Results

[Search the NISMR database](#) >> Search Results

3 records found matching the criteria specified

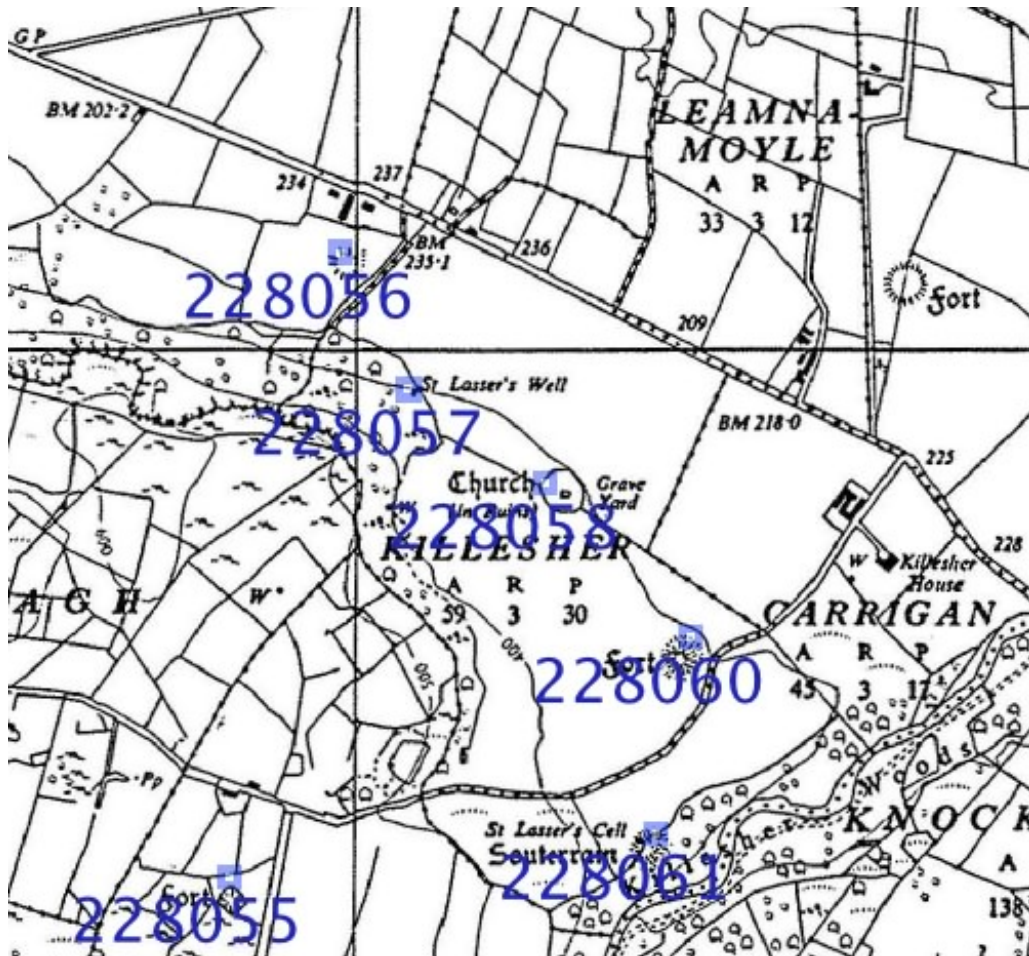
To view a monument please click on the SMR No. hyperlink. Columns can be sorted by clicking on the column header.

showing records 1 to 3 of 3

SMR No.	Site Name & Edited Type	Townland	County	Protection
<a href="#">FER228:057</a>	HOLY WELL: ST LASSER'S WELL	KILLESHER	FERMANAGH	
<a href="#">FER228:058</a>	Early Christian MONASTIC SITE, MEDIEVAL CHURCH & GRAVEYARD: KILLESHER CHURCH	KILLESHER	FERMANAGH	Scheduled
<a href="#">FER228:060</a>	NON-ANTIQUITY	KILLESHER	FERMANAGH	


1

[about us](#) | [search](#) | [disclaimer](#) | [terms & conditions](#) | [contact us](#)





## Early Christian MONASTIC SITE, MEDIEVAL CHURCH & GRAVEYARD: KILLESHER CHURCH

[Search the NISMR database](#) >> Early Christian MONASTIC SITE, MEDIEVAL CHURCH & GRAVEYARD: KILLESHER CHURCH 

On a N-facing hill slope. This graveyard consists of a level, raised area, 55m diam., surrounded by a stone wall. No visible trace survives of an earthen bank c.18ft [5.4m] wide described by Wakeman, but the line of a possible outer ditch can be seen SW-W-NW. The graveyard is still used. At its centre are the church ruins, a simple rectangular structure 20.4m E-W x 6.2m N-S internally. The E gable has been restored to a rounded shape. A fragment of a stone cross was found among loose stones at the site. Five test trenches were excavated in a field N of the church site and holy well prior to development, all measuring 25m x 2m. They were all excavated by machine under archaeological supervision; no archaeological features or artefacts were uncovered from any of them [CAF, 8/10/05].



### Image Gallery



### Related Documents

*There currently are no documents available for this monument.*

### SMR Number FER 228:058

<b>Edited Type:</b>	Early Christian MONASTIC SITE, MEDIEVAL CHURCH & GRAVEYARD: KILLESHER CHURCH	<b>Specific Type</b>	MONASTIC SITE GRAVEYARD CHURCH CROSS FRAGMENT	<b>Specific Period</b>	E.CHRIST. MED/L.MED MED/L.MED MED/L.MED
<b>Townland:</b>	KILLESHER				
<b>Council:</b>	FERMANAGH				
<b>County:</b>	FER				
<b>Grid Ref:</b>	H1222035830				
<b>Protection:</b>	Scheduled				
<b>Parish:</b>	KILLESHER				
<b>Barony:</b>	CLANAWLEY				
<b>Town:</b>					
<b>General Type:</b>	ECCLESIASTICAL SITE				
<b>Condition:</b>	SOME REMAINS				
<b>General Periods:</b>	E.CHRIST. MED/L.MED				

 [click here to request additional information](#)

### Bibliography

DAVIES, O. UJA 7, 1944, 54  
 GWYNN, ERIU V, 1911, 73-109  
 HAMLIN, A.E. 1976 THESIS (UNPUBLISHED), 741-2  
 HAMLIN, A.E. UJA 43, 1980  
 HICKEY, H. 1985, 31, 36 & 32  
 JOHNSTON, 1976 (M.A. THESIS), 140  
 LOWRY-CORRY, D. JRSAI XLIX, 1919, TABLE I  
 O.S. FIELD NAME BOOK, 1834, 21 & REVISION, 1857, SH.32, 23  
 O.S. MEM 1990, VOL.14, 88-90  
 O.S. MEM KILLESHER: 1835, BOX 17, IV, 1, 25-6  
 PSAMNI, 1940, 176  
 WAKEMAN, W.F. JRSAI XIII, 1874-5, 61

[about us](#) | [search](#) | [disclaimer](#) | [terms & conditions](#) | [contact us](#)





## NON-ANTIQUITY

[Search the NISMR database](#) >> NON-ANTIQUITY

This site was first shown as a hachured mound on the 1909 OS 6" map & designated "Fort" on the 1962 ed. There is no indication of an antiquity here, only a sandy natural knoll with its centre quarried away.

### Image Gallery

*There currently are no images available for this monument.*

### Related Documents

*There currently are no documents available for this monument.*

### SMR Number FER 228:060

<b>Edited Type:</b>	NON-ANTIQUITY	<b>Specific Type</b>	<b>Specific Period</b>
<b>Townland:</b>	KILLESHER		
<b>Council:</b>	FERMANAGH		
<b>County:</b>	FER		
<b>Grid Ref:</b>	H1239035640		
<b>Protection:</b>			
<b>Parish:</b>	KILLESHER		
<b>Barony:</b>	CLANAWLEY		
<b>Town:</b>			
<b>General Type:</b>	NON-ANTIQUITY		
<b>Condition:</b>			
<b>General Periods:</b>	UNCERTAIN		



[✉ click here to request additional information](#)

### Bibliography

[about us](#) | [search](#) | [disclaimer](#) | [terms & conditions](#) | [contact us](#)





## ST. LASSER'S WELL

[Search the NISMR database](#) >> ST. LASSER'S WELL

The site lies 210m NW of an Killesher Church & graveyard. It is dedicated to St. Lassair. It lies at the base of a wooded slope & is a spring without artificial surround issuing from the rock & following the course of a field boundary downhill to NW. See also FER 228:058.

### Image Gallery

*There currently are no images available for this monument.*

### Related Documents

*There currently are no documents available for this monument.*

### SMR Number FER 228:057

<b>Edited Type:</b>	HOLY WELL: ST LASSER'S WELL	<b>Specific Type</b>	<b>Specific Period</b>
<b>Townland:</b>	KILLESHER		
<b>Council:</b>	FERMANAGH		
<b>County:</b>	FER		
<b>Grid Ref:</b>	H1206035940		
<b>Protection:</b>			
<b>Parish:</b>	KILLESHER		
<b>Barony:</b>	CLANAWLEY		
<b>Town:</b>			
<b>General Type:</b>	HOLY WELL		
<b>Condition:</b>	WELL PRESERVED		
<b>General Periods:</b>	UNCERTAIN		



[✉ click here to request additional information](#)

### Bibliography

HAMLIN,A.E. 1976, THESIS (UNPUBLISHED), 741-2  
O.S. MEM KILLESHER:1835, BOX 27, IV, I, 26

[about us](#) | [search](#) | [disclaimer](#) | [terms & conditions](#) | [contact us](#)

# Killykeegahn



Search Results

[Search the NISMR database](#) >> Search Results

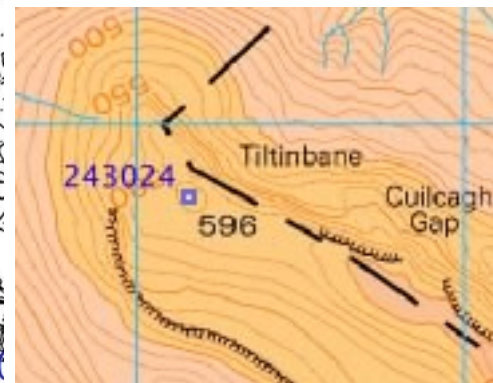
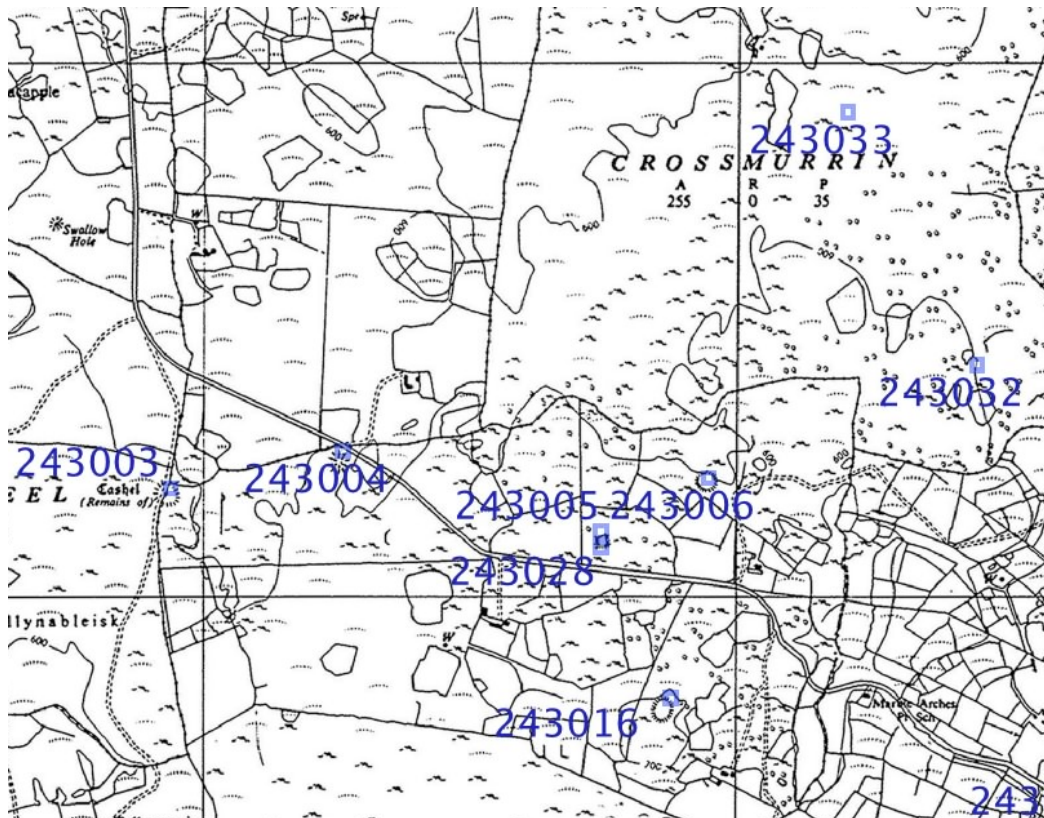
7 records found matching the criteria specified

To view a monument please click on the SMR No. hyperlink. Columns can be sorted by clicking on the column header.

showing records 1 to 7 of 7

SMR No.	Site Name & Edited Type	Townland	County	Protection
<a href="#">FER243:003</a>	CASHEL	KILLYKEEGHAN; KILNAMEEL	FERMANAGH	
<a href="#">FER243:004</a>	CASHEL	KILLYKEEGHAN	FERMANAGH	Scheduled
<a href="#">FER243:005</a>	SUB-RECTANGULAR ENCLOSURE	KILLYKEEGHAN	FERMANAGH	Scheduled
<a href="#">FER243:006</a>	CASHEL	KILLYKEEGHAN	FERMANAGH	Scheduled
<a href="#">FER243:016</a>	CASHEL	KILLYKEEGHAN	FERMANAGH	Scheduled
<a href="#">FER243:024</a>	ROUND CAIRN: LAGHT A PHELM	KILLYKEEGHAN	FERMANAGH	
<a href="#">FER243:028</a>	CUP-&-RING-MARKED STONE	KILLYKEEGHAN	FERMANAGH	Scheduled

1





## LAGHT A PHELM, LAGHTA FELIM

[Search the NISMR database](#) >> LAGHT A PHELM, LAGHTA FELIM

At the NW end of Cuilcagh Mt. in a natural depression in the ridge, is a large, but damaged round cairn, named "Laghta Felim" on the 1857 & subsequent OS 6" maps. The cairn is 32m diam. N-S & stands 3.2m high at N, but only 2m high at S. The centre of the cairn has been dug out, leaving a hole 4m x 3m E-W & 1.5m deep & a pile of stones, presumably from this, is built up on the E end. Lowry-Corry suggested it was probably a multiple cist cairn. In 1739 it was noted that it was called after Pheilm O'Dolan.

### Image Gallery

There currently are no images available for this monument.

### Related Documents

There currently are no documents available for this monument.

### SMR Number FER 243:024

<b>Edited Type:</b>	ROUND CAIRN: LAGHT A PHELM	<b>Specific Type</b>	<b>Specific Period</b>
<b>Townland:</b>	KILLYKEEGHAN	ROUND CAIRN	PREHISTORIC
<b>Council:</b>	FERMANAGH		
<b>County:</b>	FER		
<b>Grid Ref:</b>	H0917129888		
<b>Protection:</b>			
<b>Parish:</b>	KILLESHER		
<b>Barony:</b>	CLANAWLEY		
<b>Town:</b>			
<b>General Type:</b>	CAIRN		
<b>Condition:</b>	SUBSTANTIAL REMAINS		
<b>General Periods:</b>	PREHISTORIC		



[click here to request additional information](#)

### Bibliography

LOWRY-CORRY, D. & RICHARDSON, P. JRSAI LXVII, 1967, 173  
 O.S. REVISION NAME BOOK, 1856, SH.31, 27  
 PSAMNI, 1940, 176  
 THE REV. MR. HENRY'S ACCOUT OF THE CO. OF Fermanagh, 1739



[about us](#) | [search](#) | [disclaimer](#) | [terms & conditions](#) | [contact us](#)



## CASHEL

[Search the NISMR database](#) >> CASHEL

On a limestone plateau with good views all round. This circular site is 33.7m N-S x 35.5m E-W. It consists of a collapsed limestone wall, 4.3m wide with some especially large boulders on the W side. It stands 0.5m high internally & 0.8m high externally. A poorly defined gap at E may be an original entrance. An abandoned lane & stone wall, forming the townland boundary cut across the site NW-SW. Outside the cashel entrance at E are the ruins of a rectangular house which is probably relatively modern.

### Image Gallery

*There currently are no images available for this monument.*

### Related Documents

*There currently are no documents available for this monument.*

### SMR Number FER 243:003

**Edited Type:** CASHEL  
**Townland:** KILLYKEEGHAN; KILNAMEEL  
 -  
**Council:** FERMANAGH  
**County:** FER  
**Grid Ref:** H0993034190  
**Protection:**  
**Parish:** KILLESHER  
**Barony:** CLANAWLEY  
**Town:**  
**General Type:** CASHEL  
**Condition:** SOME REMAINS  
**General Periods:** E.CHRIST.

**Specific Type**    **Specific Period**

### Bibliography

O.S. REVISION NAME BOOK, 1856, SH.31  
 PSAMNI, 1940, 186



[click here to request additional information](#)

[about us](#) | [search](#) | [disclaimer](#) | [terms & conditions](#) | [contact us](#)





## CASHEL

[Search the NISMR database](#) >> CASHEL

On a prominent knoll on a limestone plateau with an excellent view of Cuilcagh Mt. to SE. This almost circular cashel, 26m NE-SW x 23m NW-SE, contains an uneven NE-sloping interior scattered with stones. It is formed by a much collapsed grass-covered wall 4.2-7.7m wide, 0.6m above the interior & 0.6m above the exterior. The presence of long limestone retaining slabs in the body of the wall indicate an original thickness of 3.3m. A gap in the wall at E, 2m wide, may have been the original entrance.



### Image Gallery



### Related Documents

*There currently are no documents available for this monument.*

### SMR Number FER 243:004

**Edited Type:** CASHEL  
**Townland:** KILLYKEEGHAN  
 -  
**Council:** FERMANAGH  
**County:** FER  
**Grid Ref:** H1025034260  
**Protection:** Scheduled  
**Parish:** KILLESHER  
**Barony:** CLANAWLEY  
**Town:**  
**General Type:** CASHEL  
**Condition:** SOME REMAINS  
**General Periods:** E.CHRIST.

**Specific Type**    **Specific Period**

### Bibliography

O.S. REVISION NAME BOOK, 1856, 31  
 PSAMNI, 1940, 176

[click here to request additional information](#)

[about us](#) | [search](#) | [disclaimer](#) | [terms & conditions](#) | [contact us](#)





## CASHEL

[Search the NISMR database](#) >> CASHEL

In an area of outcropping limestone overlooking a small valley to NE. This oval site, 24 NE-SW x 30m NW-SE, is enclosed by a well preserved, slightly tumbled stone wall, 3m wide. The interior slopes gradually down to NE. The wall stands 1m high internally & 0.7m high externally. There is no sign of an original entrance.



### Image Gallery



### Related Documents

*There currently are no documents available for this monument.*

### SMR Number FER 243:006

**Edited Type:** CASHEL  
**Townland:** KILLYKEEGHAN  
 -  
**Council:** FERMANAGH  
**County:** FER  
**Grid Ref:** H1094034210  
**Protection:** Scheduled  
**Parish:** KILLESHER  
**Barony:** CLANAWLEY  
**Town:**  
**General Type:** CASHEL  
**Condition:** SUBSTANTIAL REMAINS  
**General Periods:** E.CHRIST.

**Specific Type**    **Specific Period**

### Bibliography

O.S. REVISION NAME BOOK, 1856, SH.31  
 PSAMNI, 1940, 176



[✉ click here to request additional information](#)

[about us](#) | [search](#) | [disclaimer](#) | [terms & conditions](#) | [contact us](#)



## CASHEL

[Search the NISMR database](#) >> CASHEL

On a prominent limestone knoll N of Cuilcagh Mt. & S of another cashel, FER 243:006. This relatively level, oval enclosure, 35.5m N-S x 27.5m E-W, is formed by a collapsed wall of limestone boulders which is 6m wide. It stands 1m above the interior & 0.5m above the exterior. Within the wall for much of its circuit internal & external stone revetting is clearly visible, indicating an original wall thickness of 2.5-3.5m. There is a slight gap at E, but this is not wide enough for an original entrance.



### Image Gallery



### Related Documents

*There currently are no documents available for this monument.*

### SMR Number FER 243:016

**Edited Type:** CASHEL  
**Townland:** KILLYKEEGHAN  
 -  
**Council:** FERMANAGH  
**County:** FER  
**Grid Ref:** H1087033790  
**Protection:** Scheduled  
**Parish:** KILLESHER  
**Barony:** CLANAWLEY  
**Town:**  
**General Type:** CASHEL  
**Condition:** SUBSTANTIAL REMAINS  
**General Periods:** E.CHRIST.

**Specific Type**    **Specific Period**

### Bibliography

O.S. REVISION NAME BOOK, 1856, SH.31

[✉ click here to request additional information](#)

[about us](#) | [search](#) | [disclaimer](#) | [terms & conditions](#) | [contact us](#)



## CUP-&-RING-MARKED STONE

[Search the NISMR database](#) >> CUP-&-RING-MARKED STONE

In a boulder strewn field 15m S of a stone enclosure [FER 243:005]. A rounded limestone boulder 1.2m x 0.9m is decorated with cup & ring marks. Two deep cups, each 0.06m diam., are encircled by a ring & an arc of a ring 0.23m & 0.17m diam. respectively. A 3rd, smaller cup with penannular ring, 0.07 in diam., is set close to one of the larger marks. A number of small cups 0.03-0.04m diam., are found on the stone but these may solution hollows.



### Image Gallery



### Related Documents

*There currently are no documents available for this monument.*

### SMR Number FER 243:028

<b>Edited Type:</b>	CUP-&-RING-MARKED STONE	<b>Specific Type</b>	<b>Specific Period</b>
<b>Townland:</b>	KILLYKEEGHAN		
<b>Council:</b>	FERMANAGH		
<b>County:</b>	FER		
<b>Grid Ref:</b>	H1074034080		
<b>Protection:</b>	Scheduled		
<b>Parish:</b>	KILLESHER		
<b>Barony:</b>	CLANAWLEY		
<b>Town:</b>			
<b>General Type:</b>	CUP-&-RING-MARKED STONE		
<b>Condition:</b>	WELL PRESERVED		
<b>General Periods:</b>	BRONZE AGE		
	PREHISTORIC		

[click here to request additional information](#)

### Bibliography

[about us](#) | [search](#) | [disclaimer](#) | [terms & conditions](#) | [contact us](#)



## SUB-RECTANGULAR ENCLOSURE

[Search the NISMR database](#) >> SUB-RECTANGULAR ENCLOSURE

On a limestone plateau N of Cuilcagh Mt. It is shown as a hachured oval platform on the 1860 OS 6" map & subsequently as a hachured rectangular platform. The site consists of a sub-rectangular level interior enclosed by a limestone wall with a gap at E which appears to be the original entrance. A rectangular structure in the SW quadrant of the site may be the remnants of an old house. While this enclosure does not appear to be a cashel, it is a settlement of considerable age & interest.



### Image Gallery



### Related Documents

*There currently are no documents available for this monument.*

### SMR Number FER 243:005

<b>Edited Type:</b>	SUB-RECTANGULAR ENCLOSURE	<b>Specific Type</b>	<b>Specific Period</b>
<b>Townland:</b>	KILLYKEEGHAN	SUB-RECTANGULAR ENCLOSURE	UNCERTAIN
<b>Council:</b>	FERMANAGH		
<b>County:</b>	FER		
<b>Grid Ref:</b>	H1074034110		
<b>Protection:</b>	Scheduled		
<b>Parish:</b>	KILLESHER		
<b>Barony:</b>	CLANAWLEY		
<b>Town:</b>			
<b>General Type:</b>	ENCLOSURE		
<b>Condition:</b>	SUBSTANTIAL REMAINS		
<b>General Periods:</b>	UNCERTAIN		

### Bibliography

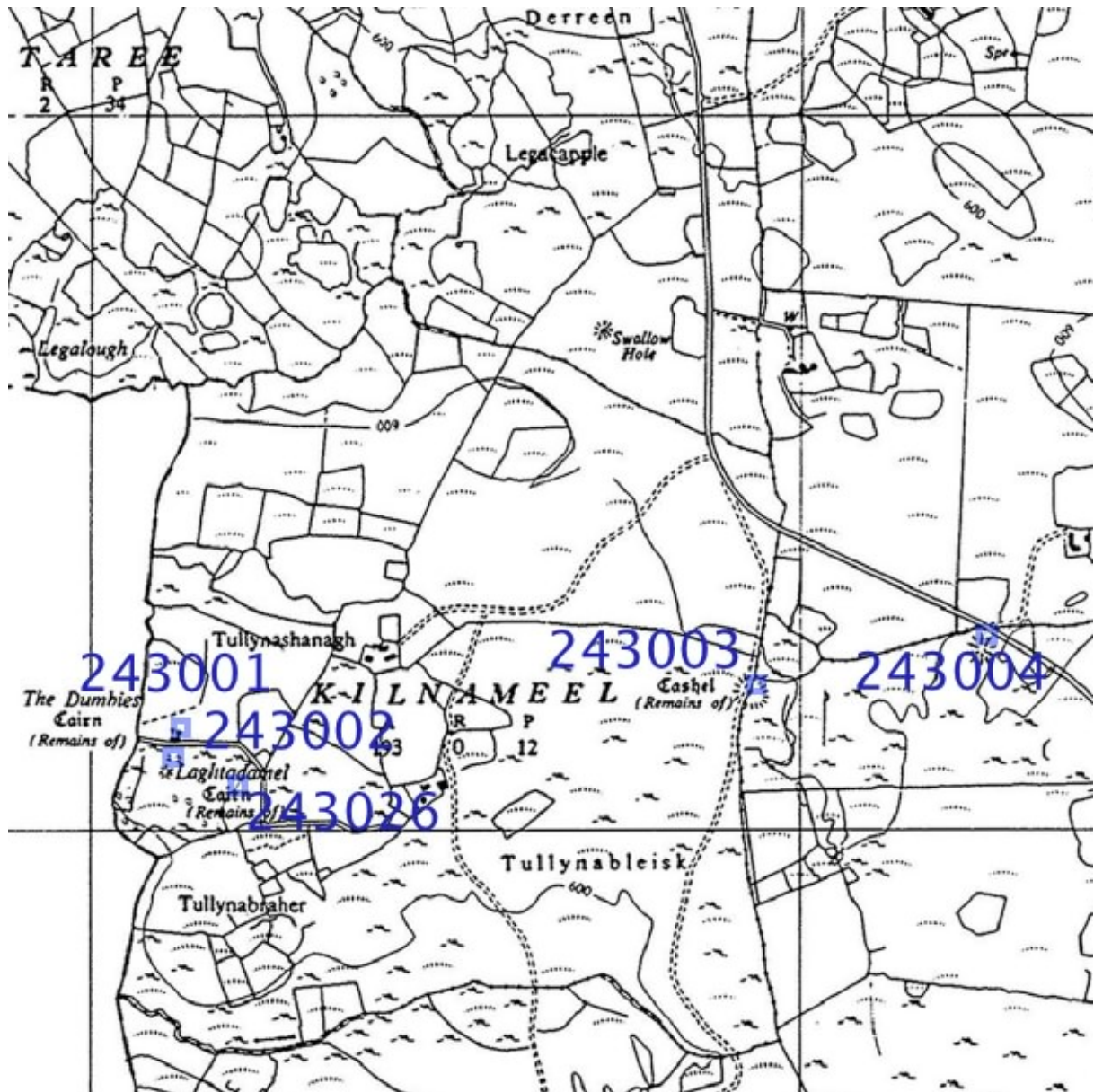
O.S. REVISION NAME BOOK, 1856, SH.31

[✉ click here to request additional information](#)

[about us](#) | [search](#) | [disclaimer](#) | [terms & conditions](#) | [contact us](#)



# Kilnameel







## CASHEL

[Search the NISMR database](#) >> CASHEL

On a limestone plateau with good views all round. This circular site is 33.7m N-S x 35.5m E-W. It consists of a collapsed limestone wall, 4.3m wide with some especially large boulders on the W side. It stands 0.5m high internally & 0.8m high externally. A poorly defined gap at E may be an original entrance. An abandoned lane & stone wall, forming the townland boundary cut across the site NW-SW. Outside the cashel entrance at E are the ruins of a rectangular house which is probably relatively modern.

### Image Gallery

*There currently are no images available for this monument.*

### Related Documents

*There currently are no documents available for this monument.*

### SMR Number FER 243:003

**Edited Type:** CASHEL  
**Townland:** KILLYKEEGHAN; KILNAMEEL  
 -  
**Council:** FERMANAGH  
**County:** FER  
**Grid Ref:** H0993034190  
**Protection:**  
**Parish:** KILLESHER  
**Barony:** CLANAWLEY  
**Town:**  
**General Type:** CASHEL  
**Condition:** SOME REMAINS  
**General Periods:** E.CHRIST.

**Specific Type**    **Specific Period**

### Bibliography

O.S. REVISION NAME BOOK, 1856, SH.31  
 PSAMNI, 1940, 186



[✉ click here to request additional information](#)

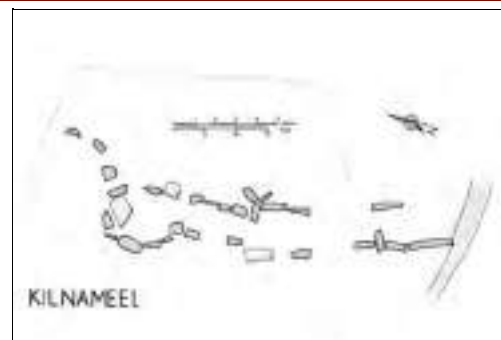
[about us](#) | [search](#) | [disclaimer](#) | [terms & conditions](#) | [contact us](#)



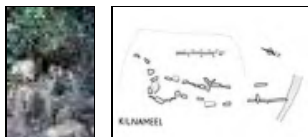
## THE DUMBIES

[Search the NISMR database](#) >> THE DUMBIES

On a lower N-facing slope of Cuilcagh Mt. The tomb consists of a long, straight sided cairn, 1.1m high, best preserved NW-SSE, within which is a segmented gallery with a facade of 3 stones at NW. The gallery is divided into 3 chambers. Chamber 1 is oval in shape, 3.5m long x 2.5m wide, with a single jamb separating it from Chamber 2. This is 3.2m long x 1.5m wide, built of relatively small sidestones. A transverse jamb marks the entrance to Chamber 3, which is 6m long x 1.9m wide & on a slightly different axis.



### Image Gallery



### Related Documents

*There currently are no documents available for this monument.*

### SMR Number FER 243:001

<b>Edited Type:</b>	COURT TOMB: THE DUMBIES	<b>Specific Type</b>	<b>Specific Period</b>
<b>Townland:</b>	KILNAMEEL	COURT TOMB	NEOLITHIC
<b>Council:</b>	FERMANAGH		
<b>County:</b>	FER		
<b>Grid Ref:</b>	H0912034130		
<b>Protection:</b>	Scheduled		
<b>Parish:</b>	KILLESHER		
<b>Barony:</b>	CLANAWLEY		
<b>Town:</b>			
<b>General Type:</b>	MEGALITHIC TOMB		
<b>Condition:</b>	SOME REMAINS		
<b>General Periods:</b>	NEOLITHIC		
	PREHISTORIC		

[click here to request additional information](#)

### Bibliography

DE VALERA, R. PRIA LX, 1960, 120  
 LOWRY-CORRY, D. & RICHARDSON, P. JRSI LXVII, 174-5  
 PSAMNI, 1940, 175-6

[about us](#) | [search](#) | [disclaimer](#) | [terms & conditions](#) | [contact us](#)



## LAGHTADAMEL

[Search the NISMR database](#) >> LAGHTADAMEL

"Laghtadamel" is shown on the current IG map as lying 50m S of "The Dumbies", a court tomb [FER 243:001]. In 1856, the OS Revision Name Book reported a number of small stone circles & places resembling graves & several large standing stones. PSAMNI noted the possibility of the ruined foundations of a long cairn or of 2 small cairns but found it difficult to trace with any certainty the remains of any artificial structures. There is now no visible trace of any antiquity in a rather stony field.

### Image Gallery

*There currently are no images available for this monument.*

### Related Documents

*There currently are no documents available for this monument.*

### SMR Number FER 243:002

**Edited Type:** CAIRN?: LAGHTADAMEL

**Townland:** KILNAMEEL

**Council:** FERMANAGH

**County:** FER

**Grid Ref:** H0911034090

**Protection:**

**Parish:** KILLESHER

**Barony:** CLANAWLEY

**Town:**

**General Type:** CAIRN

**Condition:** NO VISIBLE REMAINS

**General Periods:** PREHISTORIC



**Specific Type**    **Specific Period**

### Bibliography

LOWRY-CORRY, D. & RICHARDSON, JRSAI LXVII, 1937, 175

O.S. REVISION NAME BOOK, 1856, SH.31, 9

PSAMNI, 1940, 175-6

[✉ click here to request additional information](#)

[about us](#) | [search](#) | [disclaimer](#) | [terms & conditions](#) | [contact us](#)



## MASS ROCK

[Search the NISMR database](#) >> MASS ROCK

In outcropping limestone upland, overlooking the border with Co. Cavan to W. Not marked on any OS map. Local people pointed out this large, natural limestone boulder which was used as a mass rock during penal times. There is no decoration on the stone.

### Image Gallery

*There currently are no images available for this monument.*

### Related Documents

*There currently are no documents available for this monument.*

### SMR Number FER 243:026

<b>Edited Type:</b>	MASS ROCK	<b>Specific Type</b>	<b>Specific Period</b>
<b>Townland:</b>	KILNAMEEL		
<b>Council:</b>	FERMANAGH		
<b>County:</b>	FER		
<b>Grid Ref:</b>	H0920034050		
<b>Protection:</b>			
<b>Parish:</b>	KILLESHER		
<b>Barony:</b>	CLANAWLEY		
<b>Town:</b>			
<b>General Type:</b>	MASS ROCK		
<b>Condition:</b>	WELL PRESERVED		
<b>General Periods:</b>	POST-MED		

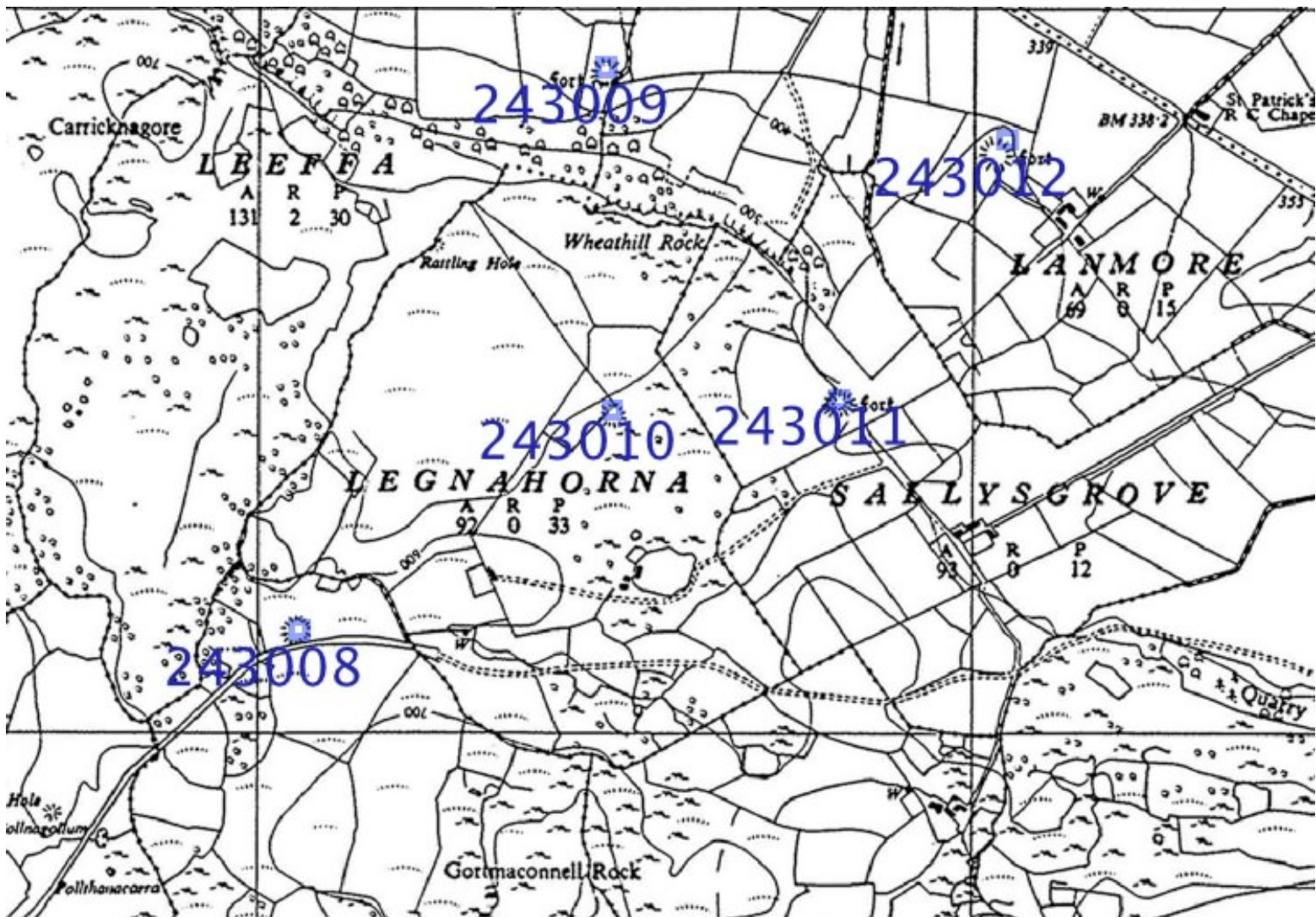


[✉ click here to request additional information](#)

### Bibliography

[about us](#) | [search](#) | [disclaimer](#) | [terms & conditions](#) | [contact us](#)

# Lanmore







## RATH

[Search the NISMR database](#) >> RATH

On a small promontory of an E-facing limestone slope with a view of Lough MacNean Upper to N. This circular rath, 30m diam., is enclosed by a well preserved earthen bank, 7.2m wide & 1m high. This has a sharply defined inner face & stands 2.3m above an encircling ditch 4m wide & 1.6m deep. A gap 2m wide in both bank & ditch at NE represents an original entrance. The rush covered interior reflects the steep natural topography.



### Image Gallery



### Related Documents

*There currently are no documents available for this monument.*

### SMR Number FER 243:012

<b>Edited Type:</b>	RATH	<b>Specific Type</b>	<b>Specific Period</b>
<b>Townland:</b>	LANMORE		
<b>Council:</b>	FERMANAGH		
<b>County:</b>	FER		
<b>Grid Ref:</b>	H1403034800		
<b>Protection:</b>	Scheduled		
<b>Parish:</b>	KILLESHER		
<b>Barony:</b>	CLANAWLEY		
<b>Town:</b>			
<b>General Type:</b>	RATH		
<b>Condition:</b>	WELL PRESERVED		
<b>General Periods:</b>	E.CHRIST.		



[✉ click here to request additional information](#)

### Bibliography

[about us](#) | [search](#) | [disclaimer](#) | [terms & conditions](#) | [contact us](#)

# Leefa





## ENCLOSURE

[Search the NISMR database](#) >> ENCLOSURE

This site of an enclosure is situated in flat land below Wheathill Rock a limestone outcrop. It is designated "fort" on the 1835 OS 6" map & on subsequent editions & shown as a hachured circular platform. All that now remains is a semi-circle of rushes which may indicate the line of a ditch. A farm improvement scheme has removed field fences in the area & the enclosure was probably levelled in the operation.

### Image Gallery

*There currently are no images available for this monument.*

### Related Documents

*There currently are no documents available for this monument.*

### SMR Number FER 243:009

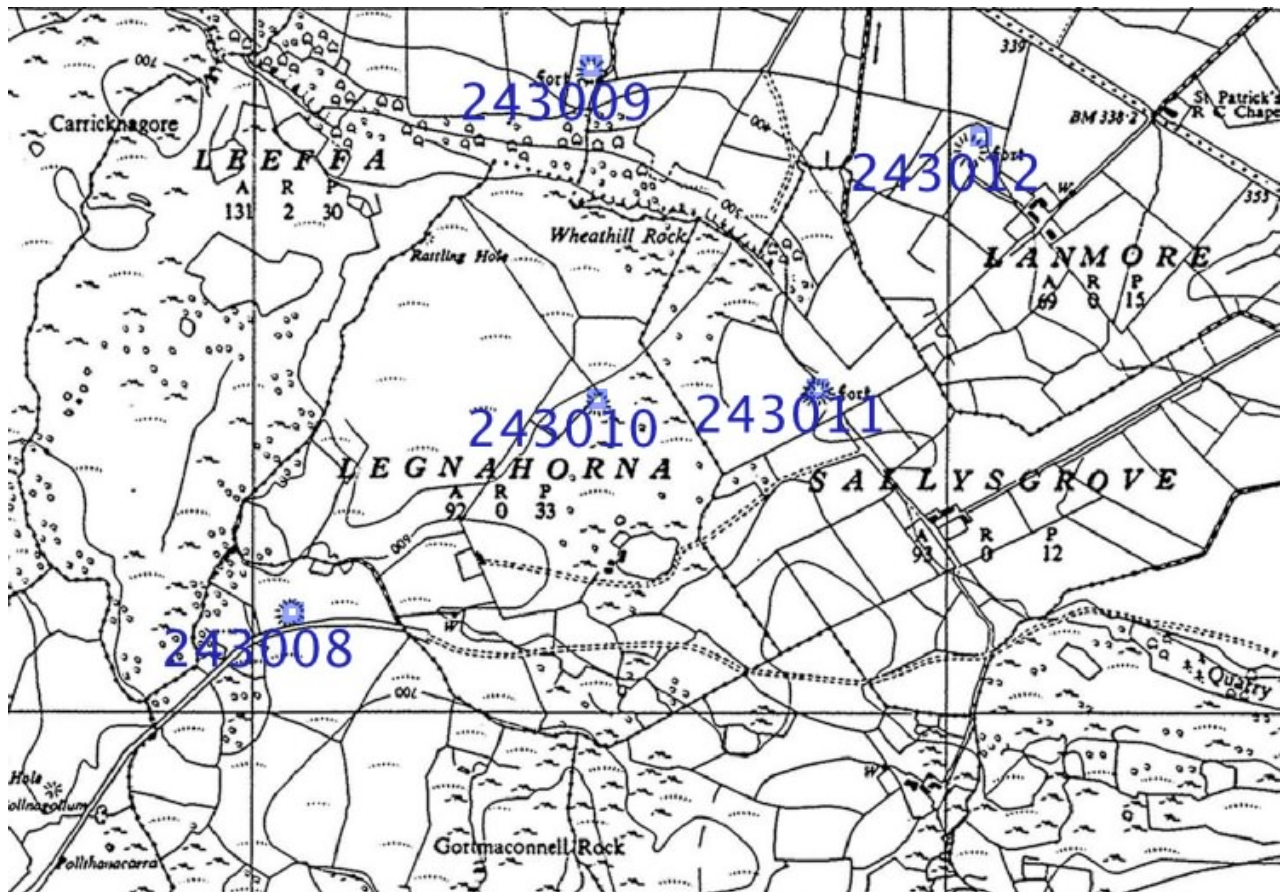
### Bibliography

<b>Edited Type:</b>	ENCLOSURE	<b>Specific Type</b>	<b>Specific Period</b>
<b>Townland:</b>	LEEFFA		
-			
<b>Council:</b>	FERMANAGH		
<b>County:</b>	FER		
<b>Grid Ref:</b>	H1348034910		
<b>Protection:</b>			
<b>Parish:</b>	KILLESHER		
<b>Barony:</b>	CLANAWLEY		
<b>Town:</b>			
<b>General Type:</b>	ENCLOSURE		
<b>Condition:</b>	NO VISIBLE REMAINS		
<b>General Periods:</b>	UNCERTAIN		

[click here to request additional information](#)

[about us](#) | [search](#) | [disclaimer](#) | [terms & conditions](#) | [contact us](#)

# Legnahorna





## CASHEL

[Search the NISMR database](#) >> CASHEL

At the base of a S-facing slope in an area of limestone outcrop. This poorly preserved circular site, 29.5m N-S x 28m E-W, is enclosed by the collapsed remains of an earth & stone wall, 2.8m wide, 0.8m high internally & 0.6m high externally. A modern field boundary traverses the site W-N. There is no trace of an original entrance.

### Image Gallery

*There currently are no images available for this monument.*

### Related Documents

*There currently are no documents available for this monument.*

### SMR Number FER 243:010

### Bibliography

<b>Edited Type:</b>	CASHEL	<b>Specific Type</b>	<b>Specific Period</b>
<b>Townland:</b>	LEGNAHORNA		
-			
<b>Council:</b>	FERMANAGH		
<b>County:</b>	FER		
<b>Grid Ref:</b>	H1349034440		
<b>Protection:</b>			
<b>Parish:</b>	KILLESHER		
<b>Barony:</b>	CLANAWLEY		
<b>Town:</b>			
<b>General Type:</b>	CASHEL		
<b>Condition:</b>	SOME REMAINS		
<b>General Periods:</b>	E.CHRIST.		



[✉ click here to request additional information](#)

[about us](#) | [search](#) | [disclaimer](#) | [terms & conditions](#) | [contact us](#)



Lisblake



## LARGE COUNTERSCARP RATH

[Search the NISMR database](#) >> LARGE COUNTERSCARP RATH

On a slight eminence in the MacNea valley. This is a large, well preserved counterscarp rath, 62m diam. Its enclosing features are 2 very overgrown earthen banks & an intervening ditch. The inner bank is 5.5m wide, 0.5m over the level interior & 1.6m above the ditch. This is 3m wide & enclosed by a massive outer bank, 7.8m wide, 1.7m above both the ditch & the exterior. This site, with an internal area of some 3800 square metres, is substantially larger than a typical rath, usually approx. 900 square metres.



### Image Gallery



### Related Documents

*There currently are no documents available for this monument.*

### SMR Number FER 228:064

**Edited Type:** LARGE COUNTERSCARP RATH  
**Townland:** LISBLAKE  
 -  
**Council:** FERMANAGH  
**County:** FER  
**Grid Ref:** H1648035860  
**Protection:** Scheduled  
**Parish:** KILLESHER  
**Barony:** CLANAWLEY  
**Town:**  
**General Type:** RATH  
**Condition:** WELL PRESERVED  
**General Periods:** E.CHRIST.

**Specific Type**  
 COUNTERSCARP  
 RATH

**Specific Period**  
 E.CHRIST.

### Bibliography

O.S. FIELD NAME BOOK, KILLESHER, 1834, 31

[✉ click here to request additional information](#)

[about us](#) | [search](#) | [disclaimer](#) | [terms & conditions](#) | [contact us](#)

Lisderry



## A.P. SITE - circular cropmark

[Search the NISMR database](#) >> A.P. SITE - circular cropmark

In low-lying level ground. Identified from APs taken in March 1982 as a circular cropmark approx. 35m in diam. There are no visible remains of any archaeological features at this site, which is traversed N-S by a modern lane. An arc of a slight dip on the land on the E side of the land appears to be the result of modern disturbance.

### Image Gallery

*There currently are no images available for this monument.*

### Related Documents

*There currently are no documents available for this monument.*

## SMR Number FER 228:086

### Bibliography

<b>Edited Type:</b>	A.P. SITE - circular cropmark	<b>Specific Type</b>	<b>Specific Period</b>
<b>Townland:</b>	LISDERRY	CROPMARK	UNCERTAIN
-		ENCLOSURE	UNCERTAIN
<b>Council:</b>	FERMANAGH		
<b>County:</b>	FER		
<b>Grid Ref:</b>	H1621036240		
<b>Protection:</b>			
<b>Parish:</b>	KILLESHER		
<b>Barony:</b>	CLANAWLEY		
<b>Town:</b>			
<b>General Type:</b>	A.P. SITE		
<b>Condition:</b>	NO VISIBLE REMAINS		
<b>General Periods:</b>	UNCERTAIN		



[✉ click here to request additional information](#)

[about us](#) | [search](#) | [disclaimer](#) | [terms & conditions](#) | [contact us](#)

Lisdivrick





Search Results

[Search the NISMR database](#) >> Search Results

**2 records found matching the criteria specified**

**To view a monument please click on the SMR No. hyperlink. Columns can be sorted by clicking on the column header.**

*showing records 1 to 2 of 2*

SMR No.	Site Name & Edited Type	Townland	County	Protection
<a href="#">FER243:014</a>	COUNTERSCARP RATH: LISDIVRICK	LISDIVRICK	FERMANAGH	
<a href="#">FER243:031</a>	A.P. SITE - OVAL ENCLOSURE	LISDIVRICK	FERMANAGH	

1

[about us](#) | [search](#) | [disclaimer](#) | [terms & conditions](#) | [contact us](#)



## LISDIVRICK

[Search the NISMR database](#) >> LISDIVRICK

In an area of undulating limestone N of Cuilcagh Mt. This well preserved rath, named "Lisdivrick" on all OS 6"map, is 33.2m NE-SW x 38.2m NW-SE. Its rush-covered, slightly raised interior is enclosed by an earthen bank 4.5m wide & 0.5m high. This stands 0.3m above an outer ditch 4m wide, surrounding which are the remains of a counterscarp bank. This is 2.8m wide, 0.2m above the ditch & 0.3m above the exterior. A gap 1.7m wide through the inner bank at SE is probably the original entrance & another at NW is modern.

### Image Gallery

*There currently are no images available for this monument.*

### Related Documents

*There currently are no documents available for this monument.*

### **SMR Number FER 243:014**

**Edited Type:** COUNTERSCARP  
LISDIVRICK

**Townland:** LISDIVRICK

**Council:** FERMANAGH

**County:** FER

**Grid Ref:** H1534034800

**Protection:**

**Parish:** KILLESHER

**Barony:** CLANAWLEY

**Town:**

**General Type:** RATH

**Condition:** WELL PRESERVED

**General Periods:** E.CHRIST.

[?](#)

**RATH:** **Specific Type**

COUNTERSCARP  
RATH

**Specific Period**

E.CHRIST.

### Bibliography

O.S. 1ST ED. FIELD NAME BOOK, 1834, 33  
WEAVER, J. MAP OF LISDIVRICK REVISED, 1865

[✉ click here to request additional information](#)

[about us](#) | [search](#) | [disclaimer](#) | [terms & conditions](#) | [contact us](#)



## A.P. SITE - OVAL ENCLOSURE

[Search the NISMR database](#) >> A.P. SITE - OVAL ENCLOSURE

In a flat, rushy field, is a platform with surrounding ditch. The platform is 34.5m E-W x 36.5m N-S & stands 0.8m above the ditch, which is c.5m wide. The ground rises very gently to S beyond the ditch. There is no sign of a bank. The site was picked up on an AP. It is slightly cut by a field boundary at NE. The ditch is not very sharply defined in relation to the surrounding land & is more like a wet, rushy dip.

### Image Gallery

*There currently are no images available for this monument.*

### Related Documents

*There currently are no documents available for this monument.*

## SMR Number **FER 243:031**

### Bibliography

<b>Edited Type:</b>	A.P. SITE - OVAL ENCLOSURE	<b>Specific Type</b>	<b>Specific Period</b>
<b>Townland:</b>	LISDIVRICK	OVAL ENCLOSURE	UNCERTAIN
-			
<b>Council:</b>	FERMANAGH		
<b>County:</b>	FER		
<b>Grid Ref:</b>	H1527035020		
<b>Protection:</b>			
<b>Parish:</b>	KILLESHER		
<b>Barony:</b>	CLANAWLEY		
<b>Town:</b>			
<b>General Type:</b>	A.P. SITE		
<b>Condition:</b>	SUBSTANTIAL REMAINS		
<b>General Periods:</b>	UNCERTAIN		



[✉ click here to request additional information](#)

[about us](#) | [search](#) | [disclaimer](#) | [terms & conditions](#) | [contact us](#)

Lisgally



## LISGALLY

[Search the NISMR database](#) >> LISGALLY

On a spur on a lower NE slope of Trien Mt., with extensive views in all directions. This rath is shown on all editions of the OS 6" map & named "Lisgally" on the 1909 series. The area was deep-ploughed & planted with conifers in 1975. There are now no visible remains of the site.

### Image Gallery

*There currently are no images available for this monument.*

### Related Documents

*There currently are no documents available for this monument.*

### SMR Number FER 243:015

**Edited Type:** RATH: LISGALLY  
**Townland:** LISGALLY

**Specific Type**    **Specific Period**

**Council:** FERMANAGH  
**County:** FER  
**Grid Ref:** H1544034050

**Protection:**  
**Parish:** KILLESHER  
**Barony:** CLANAWLEY

**Town:**  
**General Type:** RATH  
**Condition:** NO VISIBLE REMAINS  
**General Periods:** E.CHRIST.



[✉ click here to request additional information](#)

### Bibliography

O.S. REVISION NAME BOOK, 1857, SH.32,NO.1

[about us](#) | [search](#) | [disclaimer](#) | [terms & conditions](#) | [contact us](#)



Lismonly



## RATH

[Search the NISMR database](#) >> RATH

On a poorly drained drumlin summit N of Benaughlin Mt. This well-preserved oval-shaped site, 25m N-S x 30m E-W & contains a damp, overgrown, level interior. An enclosing earthen bank 4.3m wide, stands 0.8m above the interior & 1.3m above a silted outer ditch. This is 4m wide & 0.5m deep & is best preserved NE-SE. There is no trace of an original entrance gap & there is a modern field fence at NE.

### Image Gallery

*There currently are no images available for this monument.*

### Related Documents

*There currently are no documents available for this monument.*

### SMR Number FER 244:007

<b>Edited Type:</b>	RATH	<b>Specific Type</b>	<b>Specific Period</b>
<b>Townland:</b>	LISMOONLY		
<b>Council:</b>	FERMANAGH		
<b>County:</b>	FER		
<b>Grid Ref:</b>	H1787032520		
<b>Protection:</b>			
<b>Parish:</b>	KILLESHER		
<b>Barony:</b>	CLANAWLEY		
<b>Town:</b>			
<b>General Type:</b>	RATH		
<b>Condition:</b>	SUBSTANTIAL REMAINS		
<b>General Periods:</b>	E.CHRIST.		



[click here to request additional information](#)

### Bibliography

O.S. 1ST ED FIELD NAME BOOK, 1834, 35  
WEAVER,J. MAP OF LISMOONLY, 1857

[about us](#) | [search](#) | [disclaimer](#) | [terms & conditions](#) | [contact us](#)

# Macnean Crannogs





## CRANNOG

[Search the NISMR database](#) >> CRANNOG

In a bay in Lough MacNea Lower, close to Belcoo. This crannog is very overgrown. It is 20m diam. & stands 0.3-0.8m above water level. The construction is mainly of stone & several large stones lie on the surface. Both vertical & angled piles together with horizontal oak beams are visible along the S shore. Further around the shore at SE, a scatter of stones enclose a pool in which horizontal timbers are visible. A wooden pile from the S shore gave a radiocarbon date of 1025-1199 CAL-AD (at 2 sigma). See SM7 for further details.



This is the Crannog at Belcoo

### Image Gallery



### Related Documents

*There currently are no documents available for this monument.*

### SMR Number FER 228:076

**Edited Type:** CRANNOG  
**Townland:** BELCOO EAST

**Specific Type**    **Specific Period**

**Council:** FERMANAGH  
**County:** FER  
**Grid Ref:** H0876038760  
**Protection:** Scheduled  
**Parish:** CLEENISH  
**Barony:** CLANAWLEY

**Town:**  
**General Type:** CRANNOG  
**Condition:** WELL PRESERVED  
**General Periods:** E.CHRIST.



[click here to request additional information](#)

### Bibliography

DAVIES, O. UJA 5, 1942, 19  
WAKEMAN, W.F. JRSAL XII, 1872-3, 323-4

[about us](#) | [search](#) | [disclaimer](#) | [terms & conditions](#) | [contact us](#)





## CRANNOG

[Search the NISMR database](#) >> CRANNOG

Close to the S shore of Lough MacNea Lower. This sub-circular crannog, 14.2m N-S x 16m E-W, is 0.7m above water level at centre. Along the W edge, concentric stakes & horizontal timbers were exposed for c.8m in a double row 0.5m apart & are probably oak. Inside the line defined by the stakes, 4 horizontal timbers protrude from beneath the surface. Stones lie all over the crannog surface. It stands in shallow water & is approachable over dry land to S, where the old shore line lies 20m away. No finds were made.

### Image Gallery

*There currently are no images available for this monument.*

### Related Documents

*There currently are no documents available for this monument.*

This is the Gortatole Crannog

### **SMR Number FER 228:081**

### Bibliography

<b><u>Edited Type:</u></b>	CRANNOG	<b><u>Specific Type</u></b>	<b><u>Specific Period</u></b>
<b><u>Townland:</u></b>	LOUGH MACNEAN LOWER		
-			
<b><u>Council:</u></b>	FERMANAGH		
<b><u>County:</u></b>	FER		
<b><u>Grid Ref:</u></b>	H1141037050		
<b><u>Protection:</u></b>	Scheduled		
<b><u>Parish:</u></b>	KILLESHER		
<b><u>Barony:</u></b>	CLANAWLEY		
<b><u>Town:</u></b>			
<b><u>General Type:</u></b>	CRANNOG		
<b><u>Condition:</u></b>	WELL PRESERVED		
<b><u>General Periods:</u></b>	E.CHRIST.		



[✉ click here to request additional information](#)

[about us](#) | [search](#) | [disclaimer](#) | [terms & conditions](#) | [contact us](#)



## CRANNOG

[Search the NISMR database](#) >> CRANNOG

This site is located near the E shore of Lough Macnean Lower, near the mouth of the Arney River. According to the owner of the land around this part of the lough, half of the crannog was drawn away by machines during the 1960s, apparently as part of a process of widening the river mouth. It is possible that the position of the crannog was causing a build-up of silt near the river mouth and perhaps some flooding of the surrounding land. Mr Brady pointed out the remains of the site; some stone piling is visible and some small trees protrude from this. It was impossible to take any accurate measurements at the time of visit.

### Image Gallery

*There currently are no images available for this monument.*

This is near the weir at Brady's

### Related Documents

*There currently are no documents available for this monument.*

### SMR Number FER 228:095

### Bibliography

<b>Edited Type:</b>	CRANNOG	<b>Specific Type</b>	<b>Specific Period</b>
<b>Townland:</b>	LOUGH MACNEAN LOWER		
<b>Council:</b>	FERMANAGH		
<b>County:</b>	FER		
<b>Grid Ref:</b>	H1310037580		
<b>Protection:</b>			
<b>Parish:</b>	KILLESHER		
<b>Barony:</b>	CLANAWLEY		
<b>Town:</b>			
<b>General Type:</b>	CRANNOG		
<b>Condition:</b>	SOME REMAINS		
<b>General Periods:</b>	E.CHRIST.		



[✉ click here to request additional information](#)

[about us](#) | [search](#) | [disclaimer](#) | [terms & conditions](#) | [contact us](#)





## CRANNOG


[Search the NISMR database](#) >> CRANNOG

In Lough MacNean Lower near the S shore of Cushrush Island. This oval crannog, 17m N-S x 13m E-W, is not shown on any OS map. The surface is stony & it appears to be built of sandstone boulders placed on top of timbers, with the latter visible in a radial pattern around the site perimeter. A sample of the timber submitted for radiocarbon dating gave a result of 2695 +/- 37 bp., which gives a calibrated date of 917-805 BC (at 2 sigma). Some animal teeth & a polished stone axe were found on the surface.



This is the Crannog at Cushrush

### Image Gallery



### Related Documents

*There currently are no documents available for this monument.*

### SMR Number FER 228:082

### Bibliography

<b>Edited Type:</b>	CRANNOG	<b>Specific Type</b>	<b>Specific Period</b>
<b>Townland:</b>	LOUGH MACNEAN LOWER		
<b>Council:</b>	FERMANAGH		
<b>County:</b>	FER		
<b>Grid Ref:</b>	H1210137413		
<b>Protection:</b>	Scheduled		
<b>Parish:</b>	KILLESHER		
<b>Barony:</b>	CLANAWLEY		
<b>Town:</b>			
<b>General Type:</b>	CRANNOG		
<b>Condition:</b>	WELL PRESERVED		
<b>General Periods:</b>	L.B.A.		
	L.B.A./I.A.		
	PREHISTORIC		

[click here to request additional information](#)

[about us](#) | [search](#) | [disclaimer](#) | [terms & conditions](#) | [contact us](#)



## CRANNOG

[Search the NISMR database](#) >> CRANNOG

In a bay on the S shore of Lough MacNean Lower, "Crannog Island" is approachable on foot through high reeds in periods of dry weather. The island is tree-covered, c.20m diam. & varies in height 0.5-2.5m, rising to the centre, where a mound of stones may be a collapsed structure. A line of very large stones at the water's edge may be all that remains of a boundary wall, but an enclosing double row of wooden piles noted by Wakeman are no longer visible. He found animal bones, pottery, slag & charcoal.



This is the Crannog at Corry

### Image Gallery



### Related Documents

*There currently are no documents available for this monument.*

### SMR Number FER 228:042

**Edited Type:** CRANNOG  
**Townland:** LOUGH MACNEAN LOWER  
 -  
**Council:** FERMANAGH  
**County:** FER  
**Grid Ref:** H0980037160  
**Protection:** Scheduled  
**Parish:** KILLESHER  
**Barony:** CLANAWLEY  
**Town:**  
**General Type:** CRANNOG  
**Condition:** SUBSTANTIAL REMAINS  
**General Periods:** E.CHRIST.

**Specific Type**    **Specific Period**

### Bibliography

WAKEMAN, W.F. JRSAI XII, 1872-3, 323-4

[click here to request additional information](#)

[about us](#) | [search](#) | [disclaimer](#) | [terms & conditions](#) | [contact us](#)

# Marlbank





Search Results

[Search the NISMR database](#) >> Search Results

2 records found matching the criteria specified

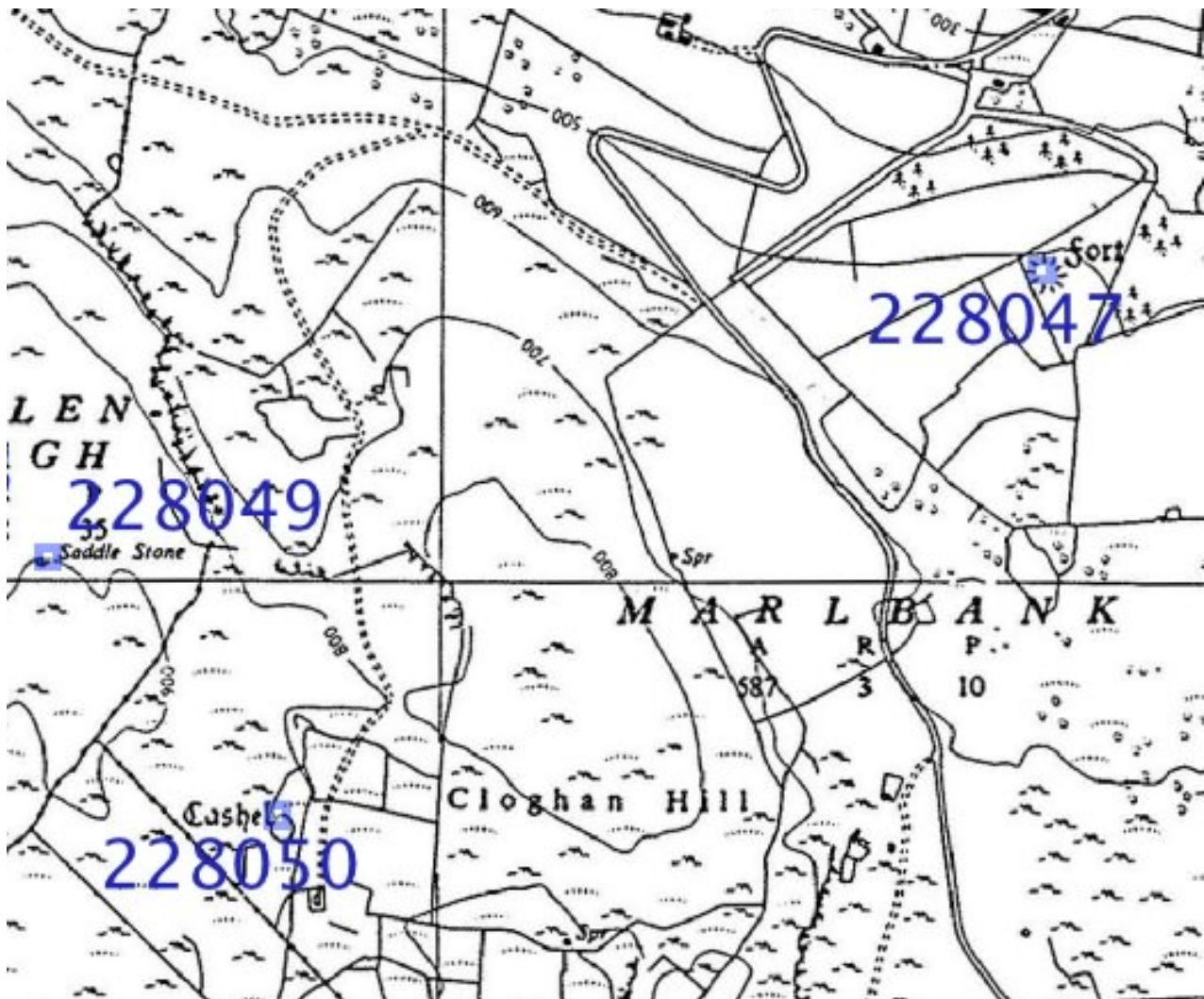
To view a monument please click on the SMR No. hyperlink. Columns can be sorted by clicking on the column header.

showing records 1 to 2 of 2

SMR No.	Site Name & Edited Type	Townland	County	Protection
<a href="#">FER228:047</a>	RATH	MARLBANK	FERMANAGH	
<a href="#">FER228:050</a>	CASHEL	MARLBANK	FERMANAGH	

1

[about us](#) | [search](#) | [disclaimer](#) | [terms & conditions](#) | [contact us](#)





## CASHEL

[Search the NISMR database](#) >> CASHEL

On limestone upland on the W slopes of Cloghan Hill. This rather collapsed cashel is almost circular, 29m N-S x 26m E-W. It is enclosed by a wall of limestone boulders, which, despite standing to a considerable height, shows evidence of once being much higher. Long thin slabs on the body of the wall indicate it was originally 3m wide; presently it is 7m wide, 1.2m high internally & 0.5m high externally. There are traces of quarrying on top of it. A long rectangular platform may be remains of a central house.



### Image Gallery



### Related Documents

*There currently are no documents available for this monument.*

### SMR Number FER 228:050

**Edited Type:** CASHEL  
**Townland:** MARLBANK  
 -  
**Council:** FERMANAGH  
**County:** FER  
**Grid Ref:** H0883035740  
**Protection:**  
**Parish:** KILLESHER  
**Barony:** CLANAWLEY  
**Town:**  
**General Type:** CASHEL  
**Condition:** SUBSTANTIAL REMAINS  
**General Periods:** E.CHRIST.

**Specific Type**    **Specific Period**

### Bibliography

O.S. REVISION NAME BOOK, SH.31, 1857  
 PSAMNI, 1940, 175

✉ [click here to request additional information](#)

[about us](#) | [search](#) | [disclaimer](#) | [terms & conditions](#) | [contact us](#)



## RATH

[Search the NISMR database](#) >> RATH

In damp pasture on a NE-facing slope of Cloghan Hill, overlooking Lough MacNea Lower. This poorly-preserved, almost circular rath is 22.5m N-S x 26m E-W. It was formed by a low bank of earth & stone 4m wide, which has been levelled since the site was last inspected in 1974. This stood 0.8m above the interior & 0.3m above a ditch 5m wide & 0.2m deep. A gap of 3.3m in the bank at SE was thought to be the original entrance, giving access to the NE sloping interior.

### Image Gallery

*There currently are no images available for this monument.*

### Related Documents

*There currently are no documents available for this monument.*

### SMR Number FER 228:047

**Edited Type:** RATH  
**Townland:** MARLBANK  
 -  
**Council:** FERMANAGH  
**County:** FER  
**Grid Ref:** H0964036320  
**Protection:**  
**Parish:** KILLESHER  
**Barony:** CLANAWLEY  
**Town:**  
**General Type:** RATH  
**Condition:** TRACES ONLY  
**General Periods:** E.CHRIST.

**Specific Type**    **Specific Period**

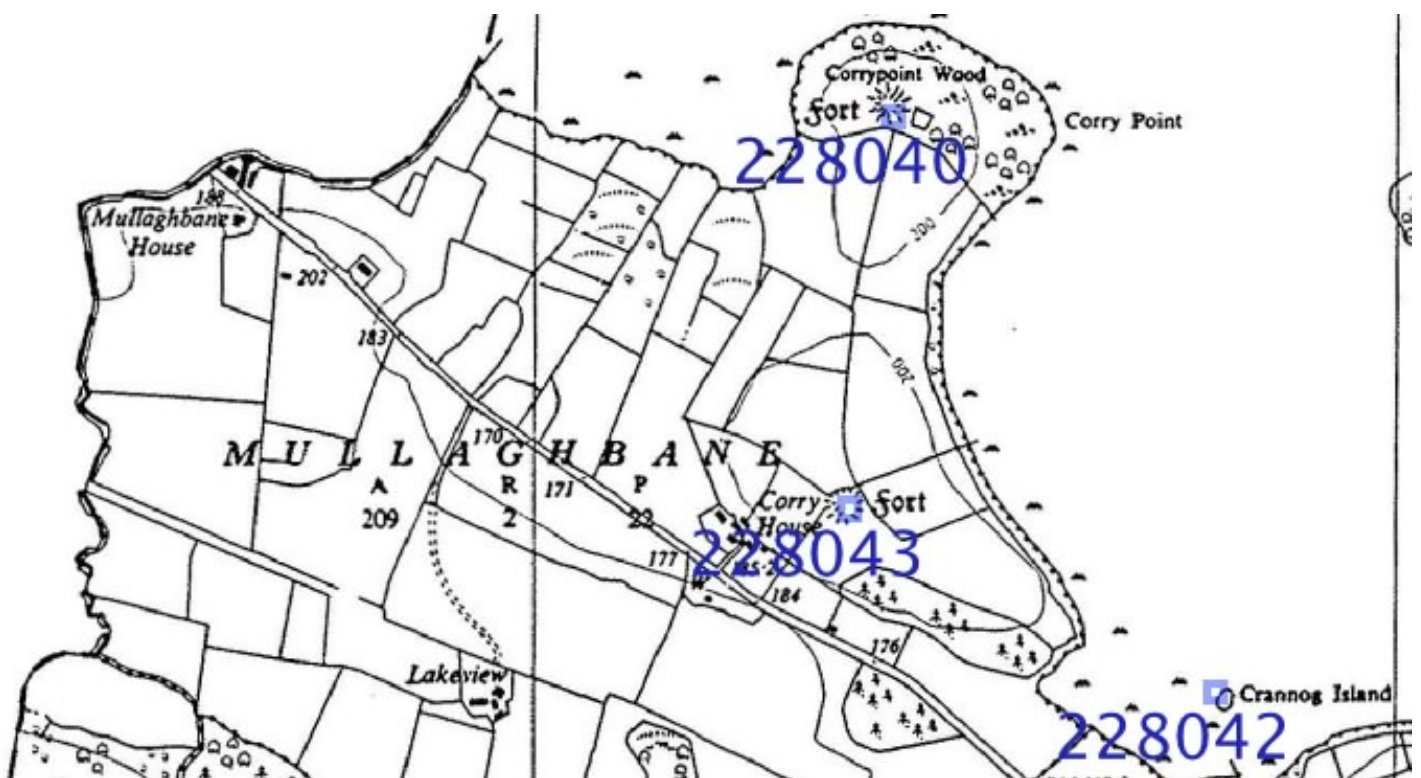


[✉ click here to request additional information](#)

### Bibliography

[about us](#) | [search](#) | [disclaimer](#) | [terms & conditions](#) | [contact us](#)

# Mullaghbane







## RATH

[Search the NISMR database](#) >> RATH

On the summit of a drumlin with an excellent view NE over Lough MacNea Lower. This well preserved circular rath, 28m NW-SE, is very overgrown with bushes. Its level, damp, rush-covered exterior is enclosed by a uniform earthen bank of rounded profile & an outer ditch. The bank is 5.6m wide, 0.5m above the interior & 1.5m above the ditch, which is 1.7m wide & 0.8m deep. An entrance gap may be obscured by the particularly heavy growth of bushes on the bank at NE.

### Image Gallery

*There currently are no images available for this monument.*

### Related Documents

*There currently are no documents available for this monument.*

### **SMR Number FER 228:043**

**Edited Type:** RATH  
**Townland:** MULLAGHBANE

**Council:** FERMANAGH  
**County:** FER  
**Grid Ref:** H0937037370  
**Protection:** Scheduled  
**Parish:** KILLESHER  
**Barony:** CLANAWLEY

**Town:**  
**General Type:** RATH  
**Condition:** WELL PRESERVED  
**General Periods:** E.CHRIST.



[click here to request additional information](#)

### Bibliography

O.S. FIELD NAME BOOK, 1834, 41

**Specific Type**    **Specific Period**



## COUNTERSCARP RATH

[Search the NISMR database](#) >> COUNTERSCARP RATH

On the summit of a wooded hill on Corry Point, a promontory on the S shore of Lough MacNea Lower. This is a well-preserved counterscarp rath, heavily overgrown. The level interior is enclosed by an inner earthen bank 5.8m wide, which stands 1m above the interior & an impressive 3.2m above the ditch. The encircling ditch is 3.4m wide & 1.2m below an outer bank, which is now missing in an arc SSE-E-W. It is 3.2m wide & 1m high. The original entrance is at SE, through matching gaps linked by a ditch causeway.



### Image Gallery



### Related Documents

*There currently are no documents available for this monument.*

### SMR Number FER 228:040

**Edited Type:** COUNTERSCARP RATH

**Townland:** MULLAGHBANE

-

**Council:** FERMANAGH

**County:** FER

**Grid Ref:** H0942037830

**Protection:** Scheduled

**Parish:** KILLESHER

**Barony:** CLANAWLEY

**Town:**

**General Type:** RATH

**Condition:** WELL PRESERVED

**General Periods:** E.CHRIST.



**Specific Type**

COUNTERSCARP  
RATH

**Specific  
Period**

E.CHRIST.

### Bibliography

O.S. FIELD NAME BOOK, 1834, 41

✉ [click here to request additional information](#)

[about us](#) | [search](#) | [disclaimer](#) | [terms & conditions](#) | [contact us](#)



Mullan



## PLATFORM RATH

[Search the NISMR database](#) >> PLATFORM RATH

On an escarpment E of the Larganess River. This damp, almost circular site, 27m N-S x 23m E-W, consists of a raised area sloping down slightly to W, surmounted by a low, denuded perimeter bank 5m wide N-S-SSW. The W side of the rath is formed by the steep natural slope of the river escarpment. The bank stands 0.3m above the interior & 0.5m above the exterior, where a ditch 3m wide & 0.1m deep is visible only at N & may be the result of drainage. A gap of 3.5m in the bank at N may be the original entrance.

### Image Gallery

*There currently are no images available for this monument.*

### Related Documents

*There currently are no documents available for this monument.*

### **SMR Number FER 244:002**

<b><u>Edited Type:</u></b>	PLATFORM RATH	<b><u>Specific Type</u></b>	<b><u>Specific Period</u></b>
<b><u>Townland:</u></b>	MULLAN OR BUMPER LODGE	PLATFORM RATH	E.CHRIST.
<b><u>Council:</u></b>	FERMANAGH		
<b><u>County:</u></b>	FER		
<b><u>Grid Ref:</u></b>	H1901034490		
<b><u>Protection:</u></b>			
<b><u>Parish:</u></b>	KILLESHER		
<b><u>Barony:</u></b>	CLANAWLEY		
<b><u>Town:</u></b>			
<b><u>General Type:</u></b>	RATH		
<b><u>Condition:</u></b>	SUBSTANTIAL REMAINS		
<b><u>General Periods:</u></b>	E.CHRIST.		



[click here to request additional information](#)

### Bibliography

[about us](#) | [search](#) | [disclaimer](#) | [terms & conditions](#) | [contact us](#)

Mullynahunsun



## LITTLE WELL

[Search the NISMR database](#) >> LITTLE WELL

In low-lying pasture close to a stream which forms the townland boundary. According to the OS memoir, this well was dedicated to St. Patrick & was generally called "the Little Well". A station was held at it annually on 1st August. The holy well is a deep oval pool with a flow of water issuing from it. It is still visited & the site is well maintained. A large ash tree towers over the well & its roots encircle it. The tree is said locally to have grown from a walking stick left by a cripple who was cured.



### Image Gallery



### Related Documents

*There currently are no documents available for this monument.*

### SMR Number FER 243:013

**Edited Type:** HOLY WELL: LITTLE WELL  
**Townland:** MULLYNAHUNSHIN

**Specific Type**    **Specific Period**

**Council:** FERMANAGH  
**County:** FER  
**Grid Ref:** H1494034730

**Protection:**  
**Parish:** KILLESHER  
**Barony:** CLANAWLEY

**Town:**  
**General Type:** HOLY WELL  
**Condition:** WELL PRESERVED  
**General Periods:** UNCERTAIN



[click here to request additional information](#)

### Bibliography

O.S. 1ST ED.FIELD NAME BOOK, 1834, 43  
 O.S. MEM KILLESHER: 1835, BOX 27, IV, 1, 28

# Rossaa



Search Results

[Search the NISMR database](#) >> Search Results

3 records found matching the criteria specified

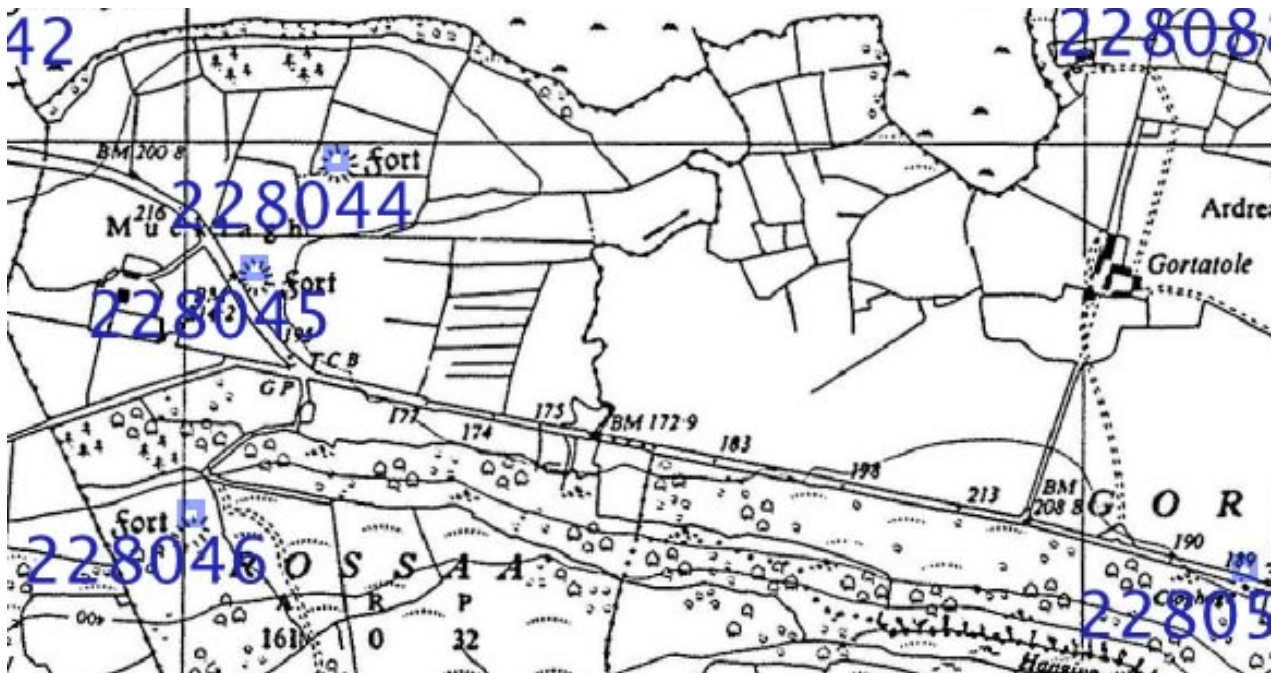
To view a monument please click on the SMR No. hyperlink. Columns can be sorted by clicking on the column header.

showing records 1 to 3 of 3

SMR No.	Site Name & Edited Type	Townland	County	Protection
<a href="#">FER228:044</a>	RATH	ROSSAA	FERMANAGH	
<a href="#">FER228:045</a>	PLATFORM RATH	ROSSAA	FERMANAGH	
<a href="#">FER228:046</a>	CASHEL?	ROSSAA	FERMANAGH	

1

[about us](#) | [search](#) | [disclaimer](#) | [terms & conditions](#) | [contact us](#)







## CASHEL?

[Search the NISMR database](#) >> CASHEL?

In a wooded area on the N-facing slope of a limestone plateau, a little distance to the W of Hanging Rock. This semi-circular stone enclosure, 28m N-S & is rather overgrown with trees & bushes. The interior is enclosed by a tumbled, low stone wall 3m wide & 0.5m high, which lacks internal or external facings. Although the site is designated "Fort" on the 1962 OS 6" map it is not certainly an antiquity. A standing stone described in 1857 as 6 perches N of the site was not located in recent field work [CF, 1977]. The site was reported by DARD as destroyed in 1993 and a field visit in 2007 found that the site is now an improved field, with no visible remains of any enclosure, and nothing to indicated where it had once been [RR, 2007]

### Image Gallery

*There currently are no images available for this monument.*

### Related Documents

*There currently are no documents available for this monument.*

### SMR Number FER 228:046

<b>Edited Type:</b>	CASHEL?	<b>Specific Type</b>	<b>Specific Period</b>
<b>Townland:</b>	ROSSAA		
<b>Council:</b>	FERMANAGH		
<b>County:</b>	FER		
<b>Grid Ref:</b>	H1001036580		
<b>Protection:</b>			
<b>Parish:</b>	KILLESHER		
<b>Barony:</b>	CLANAWLEY		
<b>Town:</b>			
<b>General Type:</b>	CASHEL		
<b>Condition:</b>	NO VISIBLE REMAINS		
<b>General Periods:</b>	E.CHRIST.		

### Bibliography

O.S. REVISION NAME BOOK, SH.25, 1857, 14



[✉ click here to request additional information](#)

[about us](#) | [search](#) | [disclaimer](#) | [terms & conditions](#) | [contact us](#)



## PLATFORM RATH

[Search the NISMR database](#) >> PLATFORM RATH

At the break of slope on the E side of a limestone ridge in an area of undulating land, a little distance S of Lough MacNean Lower. This well preserved, but rather small rath, is almost circular, 20m N-S x 23m E-W. It is defined by an arc of an earthen bank & ditch on its uphill side, S-W-N & on the downhill side by an artificial scarp which stands 1.7m high. The bank is 3.2m wide & stands 0.4m above the level interior & 0.9m above the ditch, which is 2.7m wide & 0.5m deep. There is no sign of an entrance.



### Image Gallery



### Related Documents

*There currently are no documents available for this monument.*

### SMR Number FER 228:045

**Edited Type:** PLATFORM RATH  
**Townland:** ROSSAA  
**Council:** FERMANAGH  
**County:** FER  
**Grid Ref:** H1008036860  
**Protection:**  
**Parish:** KILLESHER  
**Barony:** CLANAWLEY  
**Town:**  
**General Type:** RATH  
**Condition:** SUBSTANTIAL REMAINS  
**General Periods:** E.CHRIST.

**Specific Type**    **Specific Period**  
 PLATFORM RATH    E.CHRIST.

### Bibliography

O.S. REVISION NAME BOOK, 1856, SH.25

[✉ click here to request additional information](#)

[about us](#) | [search](#) | [disclaimer](#) | [terms & conditions](#) | [contact us](#)



## RATH

[Search the NISMR database](#) >> RATH

On the summit of a narrow, limestone ridge close to the S shore of Lough MacNea Lower. This largely ploughed-out rath is circular, 25.3m N-S x 25.5 m E-W. The interior rises towards the centre reflecting the natural slope & is enclosed by a low earthen bank which is 3.5m wide & only 0.1m high. It stands 0.6m above the exterior, where there is no visible evidence for an external ditch. A farm lane along the crest of the ridge crosses the rath W-E, damaging the bank. There is no sign of an original entrance.

### Image Gallery

*There currently are no images available for this monument.*

### Related Documents

*There currently are no documents available for this monument.*

### **SMR Number FER 228:044**

**Edited Type:** RATH  
**Townland:** ROSSAA  
 -  
**Council:** FERMANAGH  
**County:** FER  
**Grid Ref:** H1017036980  
**Protection:**  
**Parish:** KILLESHER  
**Barony:** CLANAWLEY  
**Town:**  
**General Type:** RATH  
**Condition:** SOME REMAINS  
**General Periods:** E.CHRIST.

**Specific Type**    **Specific Period**

### Bibliography

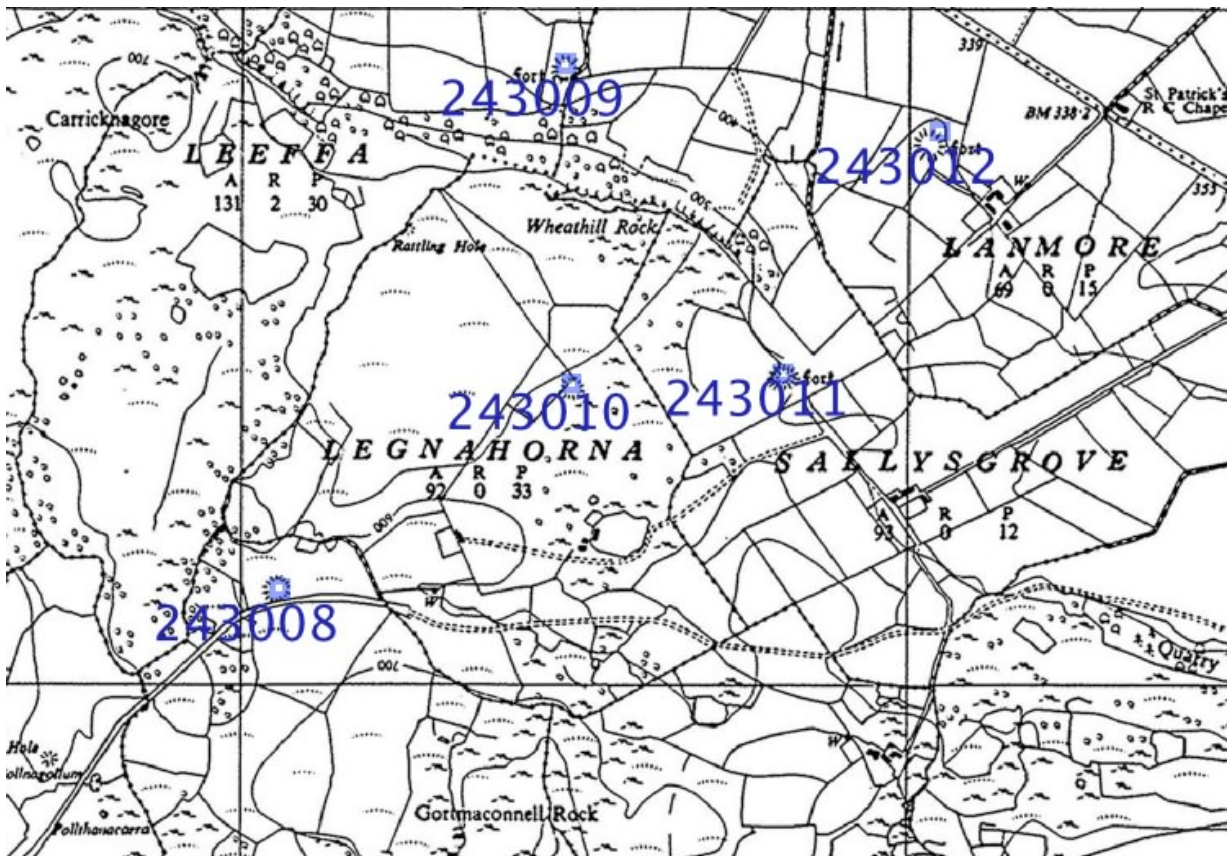
O.S. REVISION NAME BOOK, 1857, SH.25



[click here to request additional information](#)

[about us](#) | [search](#) | [disclaimer](#) | [terms & conditions](#) | [contact us](#)

# Sallysgrove





## RATH

[Search the NISMR database](#) >> RATH

On a steep NE slope in undulating limestone countryside with a view of Upper Lough MacNea to N. This well preserved, but overgrown, circular site is 27m NE-SW x 30m NW-SE. The interior follows the natural slope & is delimited by an earth & stone bank 4m wide & 0.8m high. This stands 1m above a waterlogged outer ditch, 3.4m wide & 0.6m deep, missing W-NE, where a natural scarp defines the perimeter. There is no indication of an original entrance & a modern field boundary meets the rath at SW.

### Image Gallery

*There currently are no images available for this monument.*

### Related Documents

*There currently are no documents available for this monument.*

### **SMR Number FER 243:011**

**Edited Type:** RATH  
**Townland:** SALLYSGROVE  
 -  
**Council:** FERMANAGH  
**County:** FER  
**Grid Ref:** H1381034460  
**Protection:**  
**Parish:** KILLESHER  
**Barony:** CLANAWLEY  
**Town:**  
**General Type:** RATH  
**Condition:** SUBSTANTIAL REMAINS  
**General Periods:** E.CHRIST.



[✉ click here to request additional information](#)

### Bibliography

**Specific Type    Specific Period**

[about us](#) | [search](#) | [disclaimer](#) | [terms & conditions](#) | [contact us](#)



# Skreen







## RATH

[Search the NISMR database](#) >> RATH

Near the summit of a limestone ridge overlooking Marble Arch Glen to W. This poorly preserved circular rath is 40m N-S in diam. It consists of a NW-sloping interior enclosed by a low earthen bank with no indications of an outer ditch. The bank is 3m wide & stands 0.4m above both the interior & exterior. A gap of 5m in the bank at E is probably the original entrance. Modern field boundaries touch the site at SW & N & the bank is missing in this & the NW portion.

### Image Gallery

*There currently are no images available for this monument.*

### Related Documents

*There currently are no documents available for this monument.*

### **SMR Number FER 243:007**

**Edited Type:** RATH  
**Townland:** SKREEN  
 -  
**Council:** FERMANAGH  
**County:** FER  
**Grid Ref:** H1249034930  
**Protection:**  
**Parish:** KILLESHER  
**Barony:** CLANAWLEY  
**Town:**  
**General Type:** RATH  
**Condition:** SOME REMAINS  
**General Periods:** E.CHRIST.



[✉ click here to request additional information](#)

### Bibliography

**Specific Type    Specific Period**

[about us](#) | [search](#) | [disclaimer](#) | [terms & conditions](#) | [contact us](#)



## THE MOAT

[Search the NISMR database](#) >> THE MOAT

A group of natural boulders appear to be those described in 1857, and are of no archaeological importance.

### Image Gallery

*There currently are no images available for this monument.*

### Related Documents

*There currently are no documents available for this monument.*

### **SMR Number FER 243:027**

<b><u>Edited Type:</u></b>	NON-ANTIQUITY: THE MOAT	<b><u>Specific Type</u></b>	<b><u>Specific Period</u></b>
<b><u>Townland:</u></b>	SKREEN		
-			
<b><u>Council:</u></b>	FERMANAGH		
<b><u>County:</u></b>	FER		
<b><u>Grid Ref:</u></b>	H1250034800		
<b><u>Protection:</u></b>			
<b><u>Parish:</u></b>	KILLESHER		
<b><u>Barony:</u></b>	CLANAWLEY		
<b><u>Town:</u></b>			
<b><u>General Type:</u></b>	NON-ANTIQUITY		
<b><u>Condition:</u></b>			
<b><u>General Periods:</u></b>	UNCERTAIN		



[✉ click here to request additional information](#)

### Bibliography

O.S. REVISION NAME BOOK, 1857, SH.32, 32

[about us](#) | [search](#) | [disclaimer](#) | [terms & conditions](#) | [contact us](#)

# Tromogagh





## NON-ANTIQUITY

[Search the NISMR database](#) >> NON-ANTIQUITY

This is almost certainly not an antiquity but more likely a group of sandstone erratics forming a rough circle.

### Image Gallery

*There currently are no images available for this monument.*

### Related Documents

*There currently are no documents available for this monument.*

### **SMR Number FER 243:025**

**Edited Type:** NON-ANTIQUITY  
**Townland:** TROMOGAGH

-  
**Council:** FERMANAGH  
**County:** FER  
**Grid Ref:** H1162033650

**Protection:**  
**Parish:** KILLESHER  
**Barony:** CLANAWLEY

**Town:**  
**General Type:** NON-ANTIQUITY

**Condition:**  
**General Periods:** UNCERTAIN



[✉ click here to request additional information](#)

### Bibliography

PSAMNI, 1940, 177

**Specific Type**    **Specific Period**

[about us](#) | [search](#) | [disclaimer](#) | [terms & conditions](#) | [contact us](#)

Tully



## RATH

[Search the NISMR database](#) >> RATH

In an undulating drumlin landscape close to the Larganess River. This badly mutilated rath is 35m diam. N-S. Its level interior is delimited NE-SE by a natural scarp & SE-W by an earthen bank & outer ditch. The bank is 7m wide & 0.7m above the interior. The ditch lies 1m below the bank, is 3.5m wide & 0.4m deep. A modern field boundary crosses the site NW-NE.

### Image Gallery

*There currently are no images available for this monument.*

### Related Documents

*There currently are no documents available for this monument.*

### SMR Number FER 244:027

<b>Edited Type:</b>	RATH	<b>Specific Type</b>	<b>Specific Period</b>
<b>Townland:</b>	TULLY		
-			
<b>Council:</b>	FERMANAGH		
<b>County:</b>	FER		
<b>Grid Ref:</b>	H1896034660		
<b>Protection:</b>			
<b>Parish:</b>	KILLESHER		
<b>Barony:</b>	CLANAWLEY		
<b>Town:</b>			
<b>General Type:</b>	RATH		
<b>Condition:</b>	SOME REMAINS		
<b>General Periods:</b>	E.CHRIST.		



[✉ click here to request additional information](#)

### Bibliography

O.S. REVISION NAME BOOK, 1857, SH.32 NO.1

[about us](#) | [search](#) | [disclaimer](#) | [terms & conditions](#) | [contact us](#)





## MOUND & BATTLE SITE (1499): INISH OCTA

[Search the NISMR database](#) >> MOUND & BATTLE SITE (1499): INISH OCTA

Inishee is a small wooded island in Lough MacNea Lower. At its centre is a steep earthen mound 60m NE-SW x 33m NW-SE & 5m high. It was excavated in 1939 by Davies, who tentatively concluded it to be a natural mound with artificially scarped sides & levelled summit. No evidence was found to indicate substantial settlement. The island is referred to in the Annals of the Four Masters as Inis Octa, the site of a battle in 1499. However, Davies felt that Inis Octa was actually Port Island in Lough MacNea Upper.



### Image Gallery



### Related Documents

*There currently are no documents available for this monument.*

### SMR Number FER 228:041

<b>Edited Type:</b>	MOUND & BATTLE SITE (1499): INISH OCTA	<b>Specific Type</b>	<b>Specific Period</b>
<b>Townland:</b>	INISHEE ISLAND	MOUND BATTLE SITE	PREHISTORIC C15TH
<b>Council:</b>	FERMANAGH		
<b>County:</b>	FER		
<b>Grid Ref:</b>	H1004037740		
<b>Protection:</b>	Scheduled		
<b>Parish:</b>	KILLESHER		
<b>Barony:</b>	CLANAWLEY		
<b>Town:</b>			
<b>General Type:</b>	MOUND		
<b>Condition:</b>	SUBSTANTIAL REMAINS		
<b>General Periods:</b>	PREHISTORIC		
<a href="#">?</a>	C15TH		

[click here to request additional information](#)

### Bibliography

ANNALS OF ULSTER & ANNALS OF THE FOUR MASTERS FOR 1499 AD  
DAVIES, O. PBNHPS (2ND SER.) VOL. I, PT. IV, 1938-9  
O'DONOVAN, 1835, OS LETTERS, 85  
PSAMNI, 1940, 171



## STANDING STONE

[Search the NISMR database](#) >> STANDING STONE

This small stone was found during hedge clearance. It was toppled over and was lifted by the digger driver and set back into the field boundary. It stands 0.94m high, although a further 0.15m can be seen running down into the ground. It measures 0.43m wide at the base, tapering to 0.22m at the top & 0.26m deep. Although this is quite small for a standing stone, a Bronze Age archer's wrist bracer has been found in the vicinity, and the owner also mentioned a "bronze sword" found nearby, indicating that there could well have been some Bronze Age activity in the area.



### Image Gallery



### Related Documents

*There currently are no documents available for this monument.*

### SMR Number FER 228:098

<b>Edited Type:</b>	STANDING STONE	<b>Specific Type</b>	<b>Specific Period</b>
<b>Townland:</b>	WHEATHILL		
-			
<b>Council:</b>	FERMANAGH		
<b>County:</b>	FER		
<b>Grid Ref:</b>	H1410035880		
<b>Protection:</b>			
<b>Parish:</b>	KILLESHER		
<b>Barony:</b>	CLANAWLEY		
<b>Town:</b>			
<b>General Type:</b>	STANDING STONE		
<b>Condition:</b>	SUBSTANTIAL REMAINS		
<b>General Periods:</b>	PREHISTORIC		
	UNCERTAIN		

[click here to request additional information](#)

### Bibliography

[about us](#) | [search](#) | [disclaimer](#) | [terms & conditions](#) | [contact us](#)