

DV18.194 - Attachment 6

Document Reference: EP18-127(01)--002

Emerge contact: Andreas Biddiscombe

3 December 2018

PERTH OFFICE
Suite 4, 26 Railway Road
Subiaco
Western Australia 6008

P +61 8 9380 4988
F +61 8 9380 9636
emergeassociates.com.au

Emerge Environmental Services Pty Ltd ABN
57144772510 trading as Emmerge Associates

Attention: Brett Cammell
Manager Planning Strategies & Economic Development
Town of Cambridge
1 Bold Park Drive
FLOREAT WA 6014

Delivered by email to: BCammell@cambridge.wa.gov.au

Dear Brett

ENVIRONMENTAL DUE DILIGENCE ADVICE – PART LOT 2 THE BOULEVARD, WEMBLEY DOWNS

Emerge Associates has been engaged by the Town of Cambridge (ToC) to provide environmental due diligence advice for part of Lot 2 The Boulevard, Wembley Downs (herein referred to as 'the site'). The purpose of this advice is to identify the environmental values, opportunities and constraints of the site, to assist the ToC in determining whether the site should be identified as a '*potential future development site (subject to further investigation)*' in the ToC draft Local Planning Strategy (LPS), which is currently being finalised. It has been assumed that any 'potential future development' would be associated with residential land uses.

The site is owned in freehold by the ToC, is approximately 7.9 hectares (ha) in size and is located in the north-eastern extent of the Wembley Golf Course adjacent to Empire Avenue, as shown in the attached **Figure 1**.

Key findings

The assessment has not identified any environmental considerations which would fundamentally constrain potential future residential development of the site. Notwithstanding this, there are a range of environmental considerations applicable to the site that would require management through the planning and development process, if future residential development was proposed. These include:

- Consideration of the retention of native mature trees as part of any development design process, as well as appropriately managing community expectations in this regard.
- Confirmation of the presence or absence of the *Tuart Woodlands and Forests of the Swan Coastal Plain* ecological community within the site, if it is listed as a threatened ecological community under the *Environmental Protection and Biodiversity Conservation Act 1999*.
- Compliance with State and Commonwealth environment legislation, where applicable. This includes the mandatory referral of any scheme amendment to the Environmental Protection Authority, as well as potential referral of any potential development to the Commonwealth Department of Environment and Energy if significant impacts to Matters of National Environmental Significance are likely to or have the potential to occur.

- Provision of suitable separation between final floor levels and groundwater levels, particularly in the low-lying eastern portion of the site. This would likely be informed by the results of site-specific groundwater monitoring investigations.
- Attainment of a suitable groundwater allocation for irrigation of POS areas, if required. This may require trading from existing licences in the locality, given all groundwater resources underlying the site are currently fully allocated.
- Completion of various technical environmental investigations and strategies to inform any potential development design and to support the associated environmental and planning approvals processes. These may include:
 - Significant tree surveys
 - Fauna surveys and habitat assessments (including targeted black cockatoo surveys)
 - Acoustic impact investigations associated with adjacent roads (existing and future)
 - District, local and urban water management strategies (including groundwater monitoring)
 - Bushfire management plans
 - Environmental assessment reporting.

Overall, these environmental considerations would not fundamentally constrain potential future residential development of the site and could be suitably managed and accommodated through the standard planning and development process.

Information sources

This advice has been based on a desktop review of various publically available databases and information sources, as well as the results of a site specific *Spring Flora and Vegetation Survey* completed by Emerge Associates in November 2018 (provided as **Attachment A**).

Land use planning and environmental approvals context

The site is currently reserved for a combination of 'Parks and Recreation' and 'Primary Regional Roads' under the Metropolitan Region Scheme (MRS), which is reflected in the ToC Local Planning Scheme No. 1. If future development of the site was proposed, it is likely that scheme amendments would be required to facilitate this.

All scheme amendment proposals are required to be referred to the Environmental Protection Authority (EPA) under Part IV of the *Environmental Protection Act 1986* (EP Act) for the EPA to determine whether or not the proposed scheme amendment is environmentally acceptable.

Based on a desktop review of publically available databases, no historical or existing proposals or scheme amendments applicable to the site are known to have been referred to the EPA. Similarly, the site is not subject to any existing or historical Clearing Permits issued under Part V of the EP Act. At a commonwealth level, the site is not subject to any existing or historical referrals under the *Environmental Protection and Biodiversity Protection Act 1999* (EPBC Act).

Whilst no existing environmental approval instruments apply to the site, this would likely change if future development of the site was proposed and progressed. Potential environmental approval requirements in this regard have been discussed below, where applicable.

Summary of key environmental values, opportunities and constraints

Based on the review and assessment of available information, the environmental values of the site have been documented in **Table 1**. The key spatial considerations, approvals and management implications for any potential future development proposals are also discussed.

Table 1: Summary of environmental values within the site and key spatial considerations, approvals and management implications for potential future development

Environmental factor	Relevance to site and summary of information	Considerations and implications for potential future development
Topography, soils and landform	<ul style="list-style-type: none"> The site slopes from west to east, with an elevation of 25 m Australian Height Datum (AHD) in its western extent, sloping to 6 m AHD in a flat area in the eastern extent of the site. The site is situated within the Spearwood dunal system. The Geological Survey of Western Australia (Gozzard 1982) identifies the western extent of the site as being underlain by limestone, whilst the remainder of the site comprises sandy soils. 	<ul style="list-style-type: none"> The eastern low point of the site would likely require importation of fill to facilitate any potential development, due to the low surface elevation and close proximity to groundwater (discussed further below). Generally, high groundwater levels require the importation of fill to meet local government requirements in order to achieve necessary separation between groundwater levels and finished floor levels.
Geo-heritage	<ul style="list-style-type: none"> The Department of Mines, Industry Regulation and Safety (DMIRS) maintains a register of significant geo-heritage features and formations. This register does not identify any geo-heritage features within the site. 	<ul style="list-style-type: none"> None.
Acid sulfate soils	<ul style="list-style-type: none"> Regional mapping published by the Department of Water and Environmental Regulation (DWER) does not identify the site as having any risk of ASS occurring within 3 metres of the natural soil surface. 	<ul style="list-style-type: none"> None.
Flora and vegetation	<ul style="list-style-type: none"> Regional vegetation complex mapping (Heddlie <i>et al.</i> 1980) identifies the majority of the site within the Cottesloe – Central and South complex, with the eastern portion of the site within the Karrakatta – Central and South complex. Approximately 33.6% and 23% of the original extent of each complex remains across the Swan Coastal Plain respectively (EPA 2015). The site specific <i>Spring Flora and Vegetation Survey</i> (Emerge Associates 2018) was completed on 16 November 2018. The survey report is provided in Attachment A and the results are summarised as follows: <ul style="list-style-type: none"> The site has been subject to significant historical disturbance, with grassy weeds dominating ground-storey vegetation. Five disturbed plant communities were identified, as shown in the attached Figure 2. As a result of the disturbance, vegetation condition was assessed to range from ‘degraded’ to ‘completely degraded’ and as such the site is not considered to support intact native vegetation communities. See Figure 3. Whilst vegetation is highly disturbed from its natural state, the site does contain an overstorey of mature native trees such as tuart, jarrah, marri (primarily within upland areas in the west of the site) and flooded gum (associated with low-lying areas in the east of the site). 	<ul style="list-style-type: none"> The site does not contain any intact native vegetation communities or associated listed PECs and TECs, and as such, there are unlikely to be any spatial constraints on potential development proposals for the site in this regard. However, if the <i>Tuart Woodlands and Forests of the Swan Coastal Plain</i> community is listed as a Federal TEC, then its potential occurrence within the site would need to be reconsidered in the context of any approved conservation advice. This listing may impact on the spatial design of any development proposal; however it can be managed through the standard planning and development design process. Whilst only one component of a vegetation community, individual mature native trees identified within the site also support environmental values in their own right. Whilst mature native trees are not typically afforded statutory environmental protection (unless, for example, they provide habitat for conservation significant fauna species), they are commonly highly valued by local communities due to factors such as perceived environmental concerns, amenity value and urban canopy cover. It is likely that any future development proposal within the site would need to have a design which considers the retention of mature native trees. This is typical of development proposals for sites which support mature native trees and can be supported by technical investigations such as a <i>Significant Tree Survey</i>.

Environmental factor	Relevance to site and summary of information	Considerations and implications for potential future development
	<ul style="list-style-type: none"> No conservation significant flora species were observed or are considered likely to occur given the high weed coverage. The site is not considered to support any listed Threatened or Priority Ecological Communities (TECs and PECs), based on the observed species composition and vegetation condition, including the <i>Banksia Woodlands of the Swan Coastal Plain</i> TEC. The <i>Tuart Woodlands and Forests of the Swan Coastal Plain</i> ecological community is currently being considered for potential listing as a TEC under the EPBC Act. Distribution mapping (CALM 2003) identifies its potential occurrence within the Wembley Golf Course adjacent to the site, but with the lowest canopy density score of 0-9% and in a 'highly disturbed' condition. Mature tuart trees were observed in the western extent of the site, but the vegetation condition was assessed as 'degraded' or 'degraded to completely degraded'. The occurrence of this community within the site would likely be dependent on condition thresholds, which would accompany any listing as a TEC. 	
Fauna habitat	<ul style="list-style-type: none"> Vegetation within the site was observed to be highly disturbed from its natural state and subject to significant weed infestation; therefore its habitat value to native fauna species is likely to be reduced. Notwithstanding this, the site would still provide some habitat value to native fauna species, particularly mature native trees. A search of Department of Biodiversity, Conservation and Attraction's <i>NatureMap</i> database identified a range of conservation significant fauna species previously recorded within the general locality of the site, including threatened species of black cockatoo. Regional habitat mapping for Carnaby's black cockatoo (Glossop <i>et al.</i> 2011) identifies vegetation within the site as potential Carnaby's black cockatoo foraging habitat. Mature native trees would likely provide some foraging value to black cockatoos if they utilised the site. Based on a review of various <i>Great Cocky Count</i> survey reports, no known black cockatoo roosts occur within the site. The closest black cockatoo roosts occur approximately 3 km to the south, within or in proximity to Perry Lakes Reserve. Whilst a site specific fauna survey has not been completed, the reconnaissance flora and vegetation survey identified a number of mature native trees within the site. These trees may represent potential black cockatoo habitat trees, dependent on their size and hollow characteristics. This is not uncommon for sites comprising native vegetation, but a fauna survey would be required to confirm this. 	<ul style="list-style-type: none"> A site specific fauna survey and habitat assessment would likely be required to support any future development proposal (such as a scheme amendment or structure plan). This assessment would likely need to include a specific black cockatoo habitat assessment, to determine the extent and quality of foraging habitat and whether potential breeding trees and/or roosting habitat is present. This is a typical requirement of the development process. If conservation significant fauna habitat is determined to occur within the site; <ul style="list-style-type: none"> These values may warrant or require retention as part of any future development design (such as retention of mature trees). Any proposal incorporating removal of these values may require referral under the EPBC Act, if the habitat supports Matters of National Environmental Significance (e.g. black cockatoo habitat trees).
Ecological linkages	<ul style="list-style-type: none"> A network of broad regional ecological linkages across the Perth metropolitan region was mapped by the Perth Biodiversity Project in 2007. One of these mapped regional ecological linkages extends between vegetated areas 	<ul style="list-style-type: none"> The extent to which vegetation within the site potentially contributes to ecological linkages would be further clarified through completion of a fauna survey and habitat assessment.

Environmental factor	Relevance to site and summary of information	Considerations and implications for potential future development
	<p>associated with Herdsman Lake, Wembley Golf Course and Bold Park, including the site.</p> <ul style="list-style-type: none"> Whilst the site comprises vegetation, the extent to which this contributes to any ecological linkage is likely to be reduced due to the level of site disturbance and associated weed cover. 	<ul style="list-style-type: none"> There is no existing statutory mechanism to formally implement regional ecological linkages. However, if retention of vegetation is proposed in order to contribute to ecological linkage functionality, this is typically considered as part of the structure planning design process.
Environmentally Sensitive Areas	<ul style="list-style-type: none"> The Department of Water and Environmental Regulation (DWER) map and maintain a register of Environmentally Sensitive Areas (ESAs), which are typically associated with known occurrences of conservation significant vegetation values (such as threatened flora, threatened ecological communities, conservation category wetlands etc.). No ESAs are mapped by DWER as occurring within or adjacent to the site. 	<ul style="list-style-type: none"> None.
Conservation reserves	<ul style="list-style-type: none"> The majority of the site is currently reserved for 'Parks and Recreation' under the MRS, along with the surrounding Wembley Golf Course. Such MRS reserves can be implemented to facilitate a range of land uses, one of which may be environmental conservation. However, it is not clear if the designation of the existing MRS reserve over the site was originally intended to facilitate a conservation outcome, or if this was associated with the recreational use of the adjacent golf course. Given the site is not identified within a <i>Bush Forever Site</i> under the MRS, this suggests that purpose of the 'Parks and Recreation' may not have been intended for conservation land uses. The site does not contribute to any regional or national parks, or lands managed by the Department of Biodiversity, Conservation and Attractions. 	<ul style="list-style-type: none"> The intended land use of the 'Parks and Recreation' MRS reserve over the majority of the site should be clarified with the Department of Planning, Lands and Heritage as part of any potential future rezoning process. If the reservation was originally implemented to facilitate a conservation outcome, this may change the context of any future development proposal.
Wetlands	<ul style="list-style-type: none"> Based on a review of the <i>Geomorphic Wetlands of the Swan Coastal Plain</i> dataset published by the Department of Biodiversity, Conservation and Attractions, no wetlands are mapped as occurring within the site. Plant communities Er and ErBp identified in the <i>Spring Flora and Vegetation Survey</i> (Emerge 2018) were observed to contain native flora species which occur in low-lying or wetland habitats. However, no obvious wetland landforms or surface water features were observed within the site. 	<ul style="list-style-type: none"> None.
Hydrology	<ul style="list-style-type: none"> Based on a review of hydrography mapping published by the Department of Water and Environmental Regulation, the site does not contain any mapped surface water features. No surface water features were observed within the site during the reconnaissance flora and vegetation survey (Emerge Associates 2018). Based on a review of the <i>Perth Groundwater Map</i> published by DWER, the historical maximum groundwater level below the site is approximately 5-6 m AHD. Given the elevation of the site varies from 6-25 m AHD, this indicates the low-lying eastern portion of the site may experience minimal separation to groundwater. 	<ul style="list-style-type: none"> Any potential future development proposal for the site would require the preparation of appropriate water management strategies at subsequent stages of the planning process, including a District Water Management Strategy (DWMS) for the scheme amendment process, a Local Water Management Strategy (LWMS) and an Urban Water Management Plan (UWMP) for subdivision. The purpose of the water management strategies and plans would be to address the stormwater and groundwater management within the site. Groundwater monitoring would need to occur within the site to support any potential future development proposal, in order to determine the depth from the surface to groundwater. As

Environmental factor	Relevance to site and summary of information	Considerations and implications for potential future development
	<ul style="list-style-type: none"> Based on a review of the <i>Water Register</i> published by DWER, groundwater resources underlying the site are fully allocated. 	<p>outlined above, any potential future development within the site would likely require the importation of fill in the eastern portion of the site to provide suitable separation between maximum groundwater levels and finished floor levels. While not an environmental constraint, this does create a financial impost.</p> <ul style="list-style-type: none"> If groundwater abstraction was required as part of any potential future development proposal (for example, to irrigate public open space areas), then groundwater allocations would likely need to be acquired or traded from existing licences in the area.
Basic raw materials	<ul style="list-style-type: none"> No regionally significant basic raw materials, as mapped by DMIRS, are identified as occurring within the site. No 'priority resource locations', 'extraction areas' or 'key extraction areas', as identified in <i>State Planning Policy 2.4 Basic Raw Materials</i> (WAPC 2000), are identified as occurring within the site. 	<ul style="list-style-type: none"> None.
Potential contamination	<ul style="list-style-type: none"> A review of the DWER <i>Contaminated Sites Database</i> indicates that no land parcels incorporating the site are registered on the database as a contaminated site ('contaminated – remediation required', 'contaminated – restricted use' or 'remediated for restricted use') pursuant to the <i>Contaminated Sites Act 2003</i>. A review of the Certificate of Title for Lot 2, which incorporates the site, did not identify any memorials on title relating to contamination. 	<ul style="list-style-type: none"> None.
Surrounding land uses and zoning	<ul style="list-style-type: none"> The site is bound to the north and east by Empire Avenue. To the south and west, the site is bound by stands of vegetation and open fairways associated with the Wembley Golf Course. The site is dissected by an unconstructed MRS 'Primary Regional Roads' reserve, which generally extends between Pearson Street and Oceanic Drive. 	<ul style="list-style-type: none"> Any future development proposal for the site would likely have to consider vehicular noise emissions from Empire Avenue, or from the potential future road associated with the MRS 'Primary Regional Roads' reserve, as they have the potential to impact on any sensitive land uses which may be proposed within the site. A site-specific acoustic assessment may be required to support any such proposal to satisfy the requirements of <i>State Planning Policy 5.4 Road and Rail Transport Noise and Freight Considerations in Land Use Planning</i>. This is a typical requirement of the development process.
Aboriginal heritage	<ul style="list-style-type: none"> Based on a review of the <i>Aboriginal Heritage Inquiry System</i> (published by the Department of Planning, Lands and Heritage Affairs), no Registered Aboriginal Heritage Sites or Other Heritage Places are mapped as occurring within the site. 	<ul style="list-style-type: none"> None.
European heritage	<ul style="list-style-type: none"> Based on a review of the State Heritage Office register of heritage sites, there are no sites listed by the local or state government as containing heritage values. 	<ul style="list-style-type: none"> None.
Bushfire	<ul style="list-style-type: none"> The <i>Map of Bush Fire Prone Areas</i> published by the Office of Bushfire Risk Management identifies the site and surrounding area as a 'bushfire prone area'. 	<ul style="list-style-type: none"> Given the site is mapped as a 'bushfire prone area', any potential future development proposal for the site would be required to satisfy the requirements of <i>State Planning Policy 3.7 Planning in Bushfire Prone Areas</i> (SPP 3.7) and the <i>Guidelines for Planning in Bushfire Prone</i>

Environmental factor	Relevance to site and summary of information	Considerations and implications for potential future development
	<ul style="list-style-type: none"> Vegetation within and surrounding the site to the south and west (within the Wembley Golf Course) would likely represent bushfire hazards. 	<p><i>Areas</i> throughout the various stages of the planning process (including scheme amendment, structuring planning, subdivision and development stages). This typically involves an assessment of the bushfire hazards applicable to the site and compliance with the bushfire protection criteria (development location, development siting and design, vehicular access and water supply), which would be documented in a Bushfire Management Plan, to be prepared and/or updated at each stage of the planning process.</p>

Summary and closing

We trust that the above meets your needs in regards to your consideration of the site. Should you have any queries or concerns regarding any of the above please contact the undersigned on 08 9380 4988.

Yours sincerely
Emerge Associates



Ashley Bird
SENIOR ENVIRONMENTAL CONSULTANT

cc: Simon Shub (Town of Cambridge)

Encl: **Figure 1:** Site Location
Figure 2: Plant Communities
Figure 3: Vegetation Condition
Attachment A: *Spring Flora and Vegetation Survey* (Emerge Associates 2018)

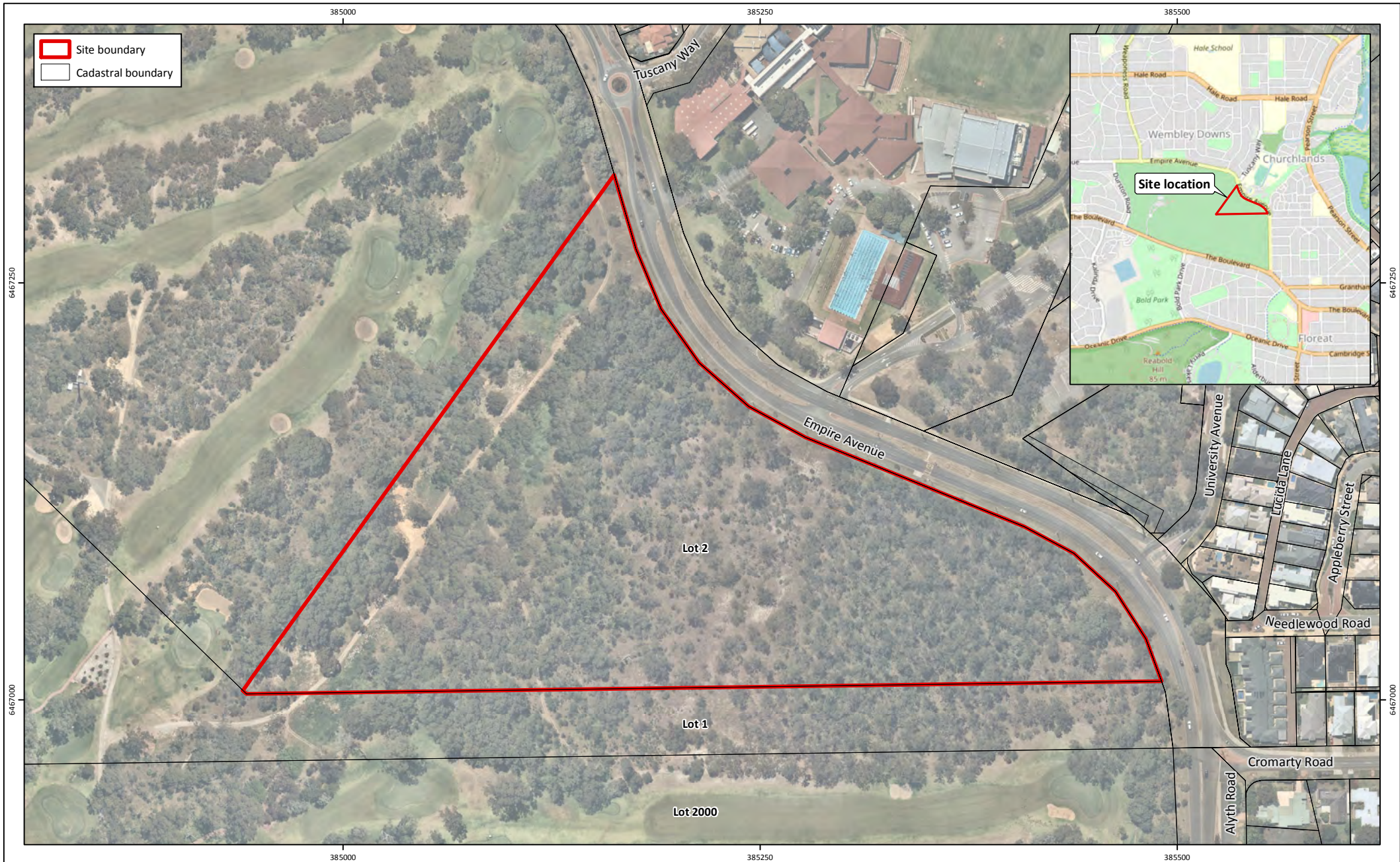
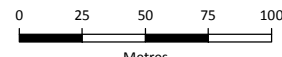


Figure 1: Site Location

Project: Environmental Due Diligence Advice - Part Lot 2 The Boulevard
 Local Planning Strategy
Client: Town of Cambridge

Plan Number:
 EP18-127(01)--F01
Drawn: ADB
Date: 19/11/2018
Checked: ADB
Approved: ALB
Date: 27/11/2018



Scale: 1:3,000@A4
 GDA 1994 MGA Zone 50



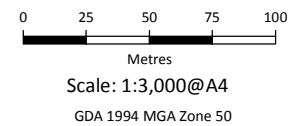
While Emerge Associates makes every attempt to ensure the accuracy and completeness of data, Emerge accepts no responsibility for externally sourced data used



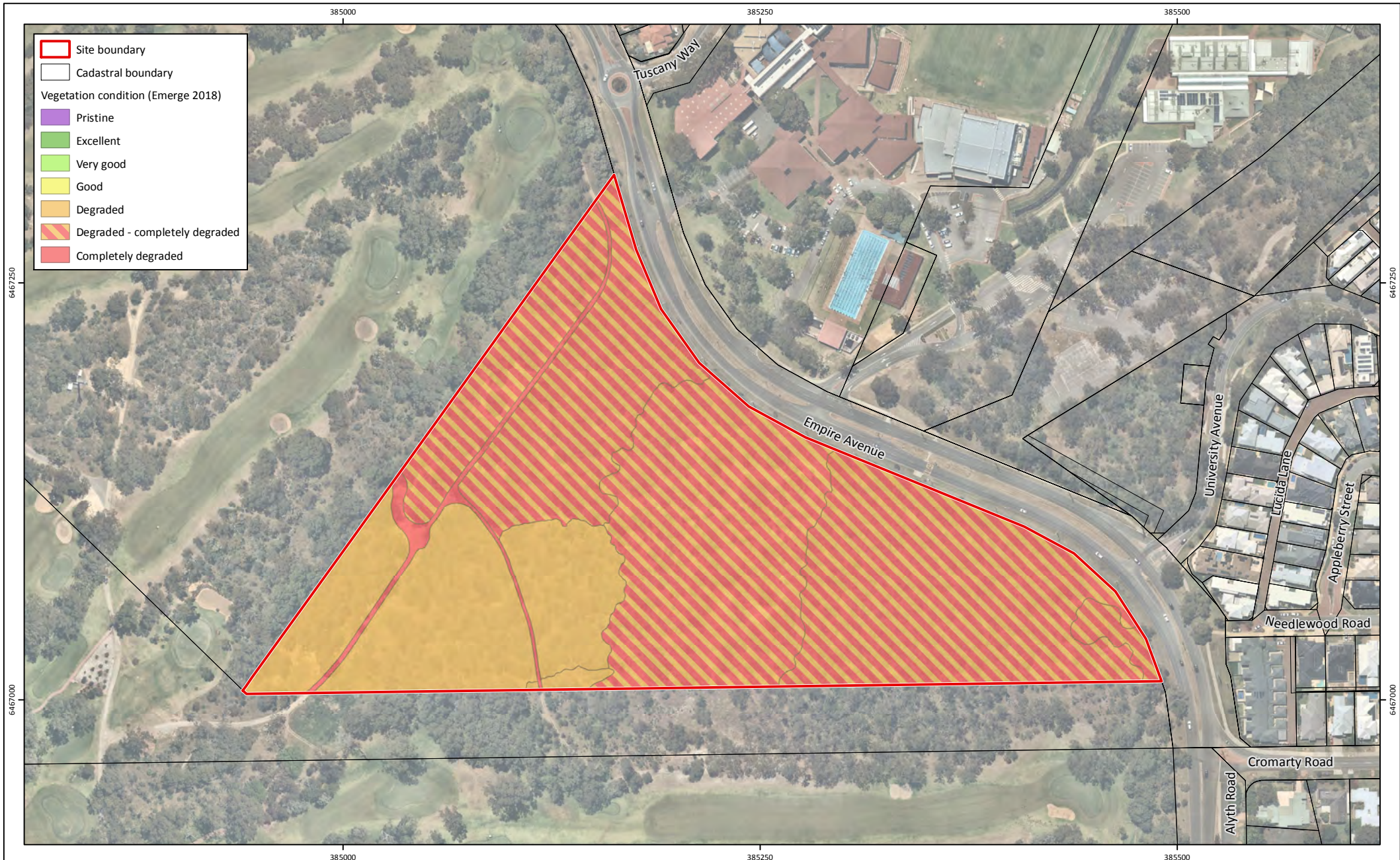
Figure 2: Plant Communities

Project: Environmental Due Diligence Advice - Part Lot 2 The Boulevard
 Local Planning Strategy
Client: Town of Cambridge

Plan Number:
 EP18-127(01)--F02
Drawn: ADB
Date: 19/11/2018
Checked: ADB
Approved: ALB
Date: 27/11/2018



While Emerge Associates makes every attempt to ensure the accuracy and completeness of data, Emerge accepts no responsibility for externally sourced data used

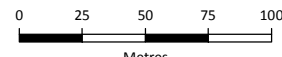


Site boundary
 Cadastral boundary
 Vegetation condition (Emerge 2018)
 Pristine
 Excellent
 Very good
 Good
 Degraded
 Degraded - completely degraded
 Completely degraded

Figure 3: Vegetation Condition

Project: Environmental Due Diligence Advice - Part Lot 2 The Boulevard
 Local Planning Strategy
Client: Town of Cambridge

Plan Number:
 EP18-127(01)--F03
Drawn: ADB
Date: 19/11/2018
Checked: ADB
Approved: ALB
Date: 27/11/2018



Scale: 1:3,000@A4
 GDA 1994 MGA Zone 50



While Emerge Associates makes every attempt to ensure the accuracy and completeness of data, Emerge accepts no responsibility for externally sourced data used

Attachment A – *Spring Flora and Vegetation Survey* (Emerge Associates 2018)

TECHNICAL MEMORANDUM

Spring Flora and Vegetation Survey

Part Lot 2 The Boulevard, Wembley Downs

PROJECT NUMBER	EP18-127(01)	DOC. NUMBER	EP18-127(01)—003 MS
PROJECT NAME	Town of Cambridge Local Planning Strategy	CLIENT	Town of Cambridge
AUTHOR	MS	REVIEWER	TAA
VERSION	1	DATE	3/12/2018

1. INTRODUCTION

The Town of Cambridge (ToC) is in the process of preparing a draft Local Planning Strategy (LPS). As part of this process, the ToC are considering the future land use of a parcel of land referred to as the eastern 'surplus Wembley Golf Course site', located within part Lot 2 The Boulevard, Wembley Downs (referred to herein as 'the site').

The site is located approximately 9 kilometres (km) north west of the Perth Central Business District within the ToC. The site is 7.85 hectares (ha) in size and is bound by Empire Avenue to the north and east, and by the Wembley golf course to the south and west, as shown in the attached **Figure 1**.

Emerge Associates (Emerge) were engaged by the ToC to provide environmental consultancy services to support the planning process for the site. As part of this, Emerge undertook a flora and vegetation survey to the standard required of a 'reconnaissance' survey in accordance with the Environmental Protection Authority's (EPA's) *Technical Guidance – Flora and Vegetation Surveys for Environmental Impact Assessment* (EPA 2016).

The purpose of this survey was to provide sufficient information on the flora and vegetation values within the site to inform finalisation of the draft LPS.

To complete the reconnaissance survey the following tasks were undertaken:

- Desktop review of background information regarding threatened flora species and ecological communities relevant to the site and surrounds.
- Compilation of a representative list of flora species recorded as part of the field survey.
- Mapping of plant communities and vegetation condition.
- Identification of potential habitat for conservation significant flora and vegetation and likelihood of occurrence.
- Documentation of the desktop assessment, survey methodology and results into a report.

2. METHODS

2.1. Desktop Review

Searches were conducted of NatureMap and EPBC Act Protected Matters databases using a 10 km query radius. The results of searches are provided as **Appendix A**.

2.2. Field surveys

A botanist from Emerge visited the site on 16 November 2018 to conduct a flora and vegetation survey.

The site was traversed on foot and the composition and condition of vegetation was assessed. The site was searched for vegetation that would potentially comprise suitable habitat for threatened and/or priority flora species.

Formal sampling of native vegetation was not undertaken due to the relatively degraded condition vegetation present within the site. However, the composition and condition of native vegetation was recorded at a series of sample points where photo-point/relevés were completed. A total of 12 locations were sampled in this way and the position of the sample points were recorded with a hand-held GPS unit, as shown in **Figure 2**.

The data recorded for each sample included:

- site details (site name, site number, observers, date, location)
- environmental information (slope, aspect, bare-ground, rock outcropping soil type and colour class, litter layer, topographical position, time since last fire event)
- biological information (vegetation structure and condition, degree of disturbance and flora species present (all native species major non-native species)).

Additional plant taxa not observed within the relevés were recorded opportunistically as the botanist traversed the site. Photographs were taken throughout the field visit to show particular site conditions.

All plant specimens collected during the field survey were dried, pressed and then named in accordance with requirements of the Western Australian Herbarium. Identification of specimens occurred through comparison with named material and through the use of taxonomic keys. Flora species not native to Western Australia are denoted by an asterisk (*) in text and raw data.

Vegetation condition was assigned at each sample point and changes in vegetation condition were also noted and mapped across the site. The condition of the vegetation was assessed using the condition scale provided in the conservation advice for the 'banksia woodlands of the Swan Coastal Plain' threatened ecological community (TEC)(DoEE 2016) which incorporates the Keighery scale (1994) (**Table 1**).

Table 1: Vegetation condition scale applied during the field assessment

Condition	Definition (Keighery 1994)	Indicator (DoEE 2016)	
		Typical native vegetation composition	Typical weed cover
Pristine	Pristine or nearly so, no obvious signs of disturbance.	Native plant species diversity fully retained or almost so	Zero or close to
Excellent	Vegetation structure intact, disturbance affecting individual species and weeds are non-aggressive species.	High native plant species diversity	Less than 10%
Very good	Vegetation structure altered obvious signs of disturbance. For example, disturbance to vegetation structure caused by repeated fires, the presence of some more aggressive weeds, dieback, logging and grazing	Moderate native plant species diversity	5-20%
Good	Vegetation structure significantly altered by very obvious signs of multiple disturbances. Retains basic vegetation structure or ability to regenerate it. For example, disturbance to vegetation structure caused by very frequent fires, the presence of some very aggressive weeds at high density, partial clearing, dieback and grazing.	Low native plant species diversity	5-50%
Degraded	Basic vegetation structure severely impacted by disturbance. Scope for regeneration but not to a state approaching good condition without intensive management. For example, disturbance to vegetation structure caused by very frequent fires, the presence of very aggressive weeds, partial clearing, dieback and grazing.	Very low native plant species diversity	20-70%
Completely degraded	The structure of the vegetation is no longer intact and the area is completely or almost completely without native species. These areas are often described as 'parkland cleared' with the flora comprising weed or crop species with isolated native trees or shrubs.	Very low to no native species diversity	Greater than 70%

2.3. Mapping and data analysis

2.3.1. Plant communities

The local plant communities within the site were separated according to species composition identified from the sample data collected during the field survey. Once the communities were defined the vegetation was described according to the dominant species present using the structural formation descriptions of the *National Vegetation Inventory System (NVIS)* (ESCAVI 2003). The identified plant communities were then mapped on aerial photography (1: 3,000) from the sample point/s and boundaries were interpreted from aerial photography. Vegetation condition was

mapped on aerial photography (1:3,000) based on the location/s and notes recorded during the field survey to define areas with changes in condition.

2.3.2. Floristic community type

The species within the identified plant communities were compared to the regional ‘floristic community type’ (FCT) dataset *A Floristic survey of the southern Swan Coastal Plain* by Gibson et al. (1994). Statistical floristic analysis was not completed due to the reconnaissance level of the survey and lack of defined quadrat sampling, which is required for FCT analysis. Instead, likely FCT/s were inferred based on flora species recorded as well as contextual information relating to the geomorphology and soils in the site.

2.3.3. Threatened and priority ecological community

Areas of native vegetation potentially representing ‘banksia woodlands of the Swan Coastal Plain’ TEC were assessed against key diagnostic characteristics and thresholds relating to size and vegetation condition provided in the *Approved Conservation Advice (incorporating listing advice) for the Banksia Woodlands of the Swan Coastal Plain ecological community* (TSSC 2016).

Note that the ‘tuart (*Eucalyptus gomphocephala*) woodlands and forests of the Swan Coastal Plain’ ecological community was proposed as a TEC under the EPBC Act in October 2017. No decision has been made on the status of this TEC. It is possible that some vegetation within the site may meet requirements to be considered tuart woodland. However, the degree to which vegetation may meet criteria for any future tuart woodland TEC will likely depend on condition thresholds that are applied when and if the community is listed.

2.3.4. Species accumulation curve

A species accumulation curve was plotted from sample data by generating a trendline (log) in Microsoft Excel. The trendline was forecast to locate the asymptote of the curve (the point at which the curve flattens), which provides an indication of amount of sampling that would be required before it can be assumed few species remain undetected. Comparison between actual and estimated species accumulation assists in evaluating the adequacy of sampling effort.

2.4. Survey limitations

It is important to note the specific constraints imposed on surveys and the degree to which these may have limited survey outcomes. An evaluation of the survey methodology against standard constraints outlined in the EPA document *Technical Guidance – Flora and Vegetation Surveys for Environmental Impact Assessment* (EPA 2016) is provided in **Table 2**.

Table 2: Evaluation of survey methodology against standard constraints outlined in EPA Technical Guidance – Flora and Vegetation Surveys for Environmental Impact Assessment

Constraint	Degree of limitation	Details
Availability of contextual information	No limitation	The broad scale contextual information is adequate to place the site and vegetation in context.
	Minor limitation	FCT assignment was undertaken through comparison to the authoritative floristic study of the Swan Coastal Plain by Gibson <i>et al.</i> (1994). Having a regional study to compare survey results is advantageous as it provides the ability to classify vegetation to a formal scheme. However, the Gibson <i>et al.</i> (1994) data is now more than 20 years out of date and was also derived from a limited sample of vegetation that was largely located on public land. Due to the high degree of local endemism / spatial variation inherent to vegetation on the Swan Coastal Plain it is likely that the groups identified for certain FCTs in Gibson <i>et al.</i> (1994) could be further separated into a greater number of groups to better reflect differences in vegetation composition evident at finer/local scales. Due to the relatively degraded condition of vegetation within the site, FCTs were inferred and available information was considered appropriate for this purpose.
Experience level of personnel	No limitation	This flora and vegetation survey was undertaken by a qualified ecologist with 15 years' experience in environmental science in Western Australia. Plant identifications and plant mapping were reviewed by a botanist with over 7 years of botanical experience in Western Australia.
Suitability of timing	No limitation	The survey was conducted in November and thus within the latter part of the spring main flowering season. The site has been subject to historical disturbance and has significant weed cover, so there is lower potential that annual and geophytic native species, including threatened and priority species, may occur within the site. However, it is possible that certain earlier flowering plants may be present and these may not have been easily detectable at the time of survey. Nonetheless given the degraded condition of vegetation the survey timing was acceptable to provide conclusive characterisation of vegetation for a reconnaissance level survey.
Temporal coverage	No limitation	Comprehensive flora and vegetation assessments can require multiple visits, at different times of year, and over a period of a number of years, to enable observation of all species present. As the survey was a reconnaissance level survey conducted in the main flowering period a single visit was not considered a particular limitation.
Spatial coverage and access	No limitation	Site coverage was comprehensive (track logged).
	No limitation	All parts of the site could be accessed as required.
Sampling intensity	No limitation	A total of 70 species were recorded, of which 68 were recorded from twelve sample locations and 2 were recorded opportunistically. An adequate degree of sampling was undertaken for a reconnaissance level survey, given the degree of disturbance and the small area of intact vegetation. Additional sampling in the main flowering period could be combined with the current assessment to meet the requirements of a detailed survey.
Influence of disturbance	Minor limitation	Time since fire is greater than 5 years as interpreted from aerial imagery and therefore short lived species more common after fire may not have been visible.
	No limitation	Historical ground disturbance and weed invasion was evident throughout much of the site. The disturbance history of the site was considered when undertaking field sampling.
Adequacy of resources	No limitation	All resources required to perform the survey were available.

3. RESULTS AND DISCUSSION

The site generally comprises a flat inter-dunal landform, but includes a south east facing slope along its western side. Based on the degree of modification that has occurred to remnant vegetation it is assumed that the site has been subject to repeated historical disturbances. Soils are sandy, grey at the surface and yellow at depth. Some evidence of moisture (vigorous *Pennisetum clandestinum* (kikuyu)) was observed on the eastern side of the site near culvert outlet from Empire Avenue. However, surface conditions were largely dry at the time of the survey. The site is currently used as bushland reserve within the Wembley Golf course.

A native overstorey persists across much of the site but with a predominantly non-native understorey. The dominant vegetation comprises *Eucalyptus gomphocephala* (tuart), *E. marginata* (jarrah) and *Corymbia calophylla* (marri) or *E. rudis* (flooded gum) trees over **Ehrharta calycina* (perennial veldt grass) and variety of other non-native weed species. A small patch of vegetation appears to have been revegetated with native species (plant community **ErBp_revegeted** discussed in **Section 6**).

3.1. Flora

A total of 27 native and 43 non-native (weed) or planted species were recorded within the site during the field survey, representing 28 families and 58 genera. The dominant family within the site was Poaceae (1 native taxa and 24 non-native taxa). The other three dominant families were Fabaceae (6 native taxa and four non-native taxa), Asteraceae (five non-native taxa) and Proteaceae (seven native taxa of which four appear to have been planted in revegetated area).

A complete species list is provided in **Appendix B** and sample data in **Appendix C**.

3.2. Threatened and priority flora

No threatened or priority flora were recorded in the site. No areas of suitable habitat for threatened or priority flora were identified in the site.

3.3. Declared pests

One species listed as declared pests was recorded within the site:

- **Asparagus asparagoides*.

This species is listed in the 'permitted – S11' category of declared pests.

3.4. Plant communities

Five native plant communities and cleared areas were identified within the site as outlined in **Table 3** and shown in **Plates 1-5**. The extent of plant communities within the site is shown in **Figure 2**.

Table 3: Plant communities present within the site

Plant community	Description	Area (ha)
EgCc	<i>Eucalyptus gomphocephala</i> and <i>Corymbia calophylla</i> over occasional <i>Jacksonia sternbergiana</i> over * <i>Ehrharta calycina</i> and non-native weed species	0.10
EgMmCc	<i>Eucalyptus gomphocephala</i> , <i>Eucalyptus marginata</i> and <i>Corymbia calophylla</i> over occasional <i>Jacksonia sternbergiana</i> , <i>Xanthorrhoea</i> spp. and <i>Macrozamia fraseri</i> over <i>Hardenbergia comptoniana</i> over * <i>Ehrharta calycina</i> and non-native weed species	3.59
Er	<i>Eucalyptus rudis</i> over occasional <i>Acacia saligna</i> , <i>Jacksonia furcellata</i> occasional <i>Rhagodia baccata</i> over * <i>Ehrharta calycina</i> and non-native weed species.	1.95
ErBp	<i>Eucalyptus rudis</i> over occasional <i>Banksia prionotes</i> over <i>Jacksonia furcellata</i> over <i>Rhagodia baccata</i> over occasional <i>Dianella revoluta</i> and * <i>Ehrharta calycina</i> and non-native weed species.	1.99
ErBp (revegetation)	<i>Eucalyptus rudis</i> over <i>Banksia prionotes</i> over <i>Jacksonia furcellata</i> and variety of planted native species (<i>Corymbia calophylla</i> , <i>Hakea trifurcata</i> , <i>Banksia sessilis</i>) over occasional <i>Dianella revoluta</i> and * <i>Ehrharta calycina</i> and non-native weed species.	0.04
Cleared	Cleared paths and tracks	0.16



Plate 1: Plant community **EgCc** in 'degraded to completely degraded' condition



*Plate 2: Plant community **EgMmCc** in 'degraded' condition*



*Plate 3: Plant community **Er** in 'degraded to completely degraded' condition*



*Plate 4: Plant community **ErBp** in 'degraded to completely degraded' condition*



*Plate 5: Plant community **ErBp (revegetation)** in 'degraded' condition*

3.5. Vegetation condition

The majority of the site supports vegetation in ‘degraded’ to ‘degraded - completely degraded’ condition. The revegetated area was mapped as degraded as weed cover was equally high in this as other areas of this site. Areas of bare soil were also mapped as being in ‘completely degraded’ condition. The extent of vegetation by condition category is detailed in **Table 4** and shown in **Figure 3**.

Table 4: Vegetation condition categories within the site

Condition category (Keighery (1994))	Size (ha)
Pristine	0
Excellent	0
Very good	0
Very good - good	0
Good	0
Degraded	1.841
Degraded – completely degraded	5.851
Completely degraded	0.165

3.1. Floristic community type

As the condition of vegetation within the site is ‘degraded’ to ‘degraded - completely degraded’ the vegetation is not highly representative of a native ecological community. However, the structure expected of native woodland systems is still present. Plant communities **EgEmCc** and **EmCc** are likely to be remnants of FCT 28 ‘Spearwood *Banksia attenuata* or *Banksia attenuata* - *Eucalyptus* woodlands’ (Gibson et al. 1994). Plant communities **ErBp** and **Er** are likely to be remnants of seasonal wetland community such as FCT ‘S07’ from Keighery *et al.* (1996).

3.2. Threatened and priority ecological communities

The vegetation in the site does not represent any listed threatened or priority ecological communities (TEC or PEC). It is possible that parts of the site may contain vegetation that is associated with the tuart woodland TEC that is currently being considered for listing under the EPBC Act. Verification of the presence of this TEC within the site would require review of yet to be provided conservation advice.

3.3. Species richness and sampling adequacy

A total of 70 species were recorded from 12 samples. A species accumulation curve derived from sample data is presented in **Plate 6**. After 12 samples the curve is still increasing but is close to its asymptote. This indicates that few species likely remain undetected by sampling.

Considering the disturbance history of the site and the time spent sampling and traversing the vegetation, the survey effort was considered to be adequate to prepare a representative species inventory.

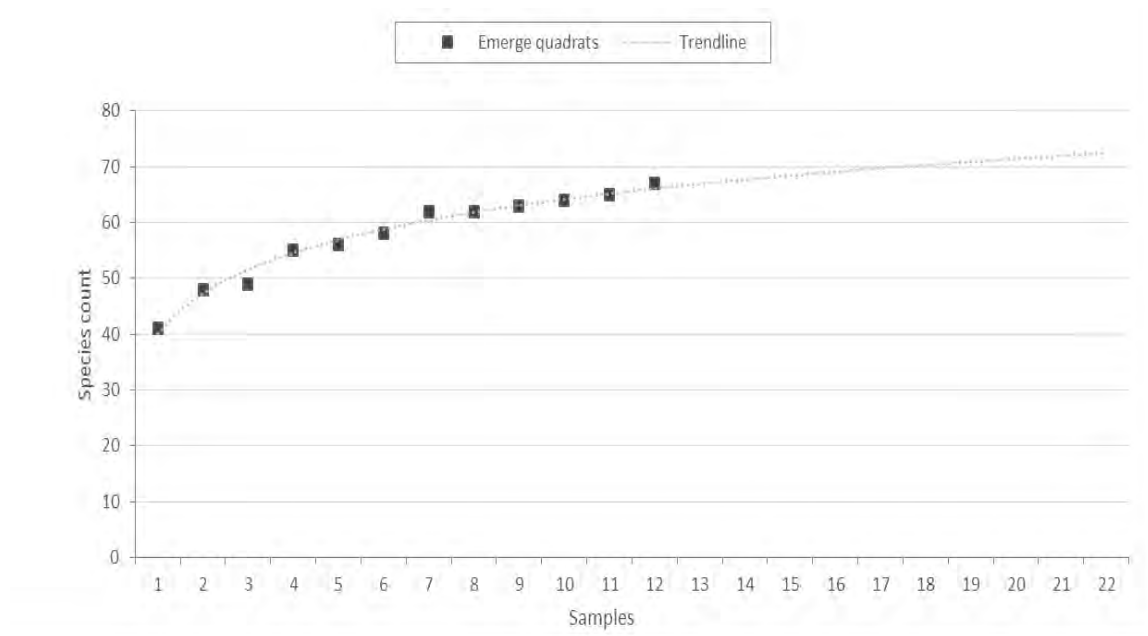


Plate 6: Species accumulation curve derived from sample data ($y = 10.479\ln(x) + 40.047$, $R^2 = 0.9815$)

4. CONCLUSIONS

The site has been subject to repeated historical disturbances. A native overstorey is present throughout along with scattered native midstorey species, but the understorey vegetation is dominated by non-native weed species.

No threatened or priority flora species were recorded in the site and no suitable habitat for threatened or priority flora species was identified in the site.

The vegetation in the site is present in 'degraded' to 'degraded to completely degraded' condition.

The vegetation in the site is not considered to represent any listed TEC or PEC.

FIGURES

Figure 1: Site Location

Figure 2: Plant Communities

Figure 3: Vegetation Condition

APPENDICES

Appendix A: Database Search Results

Appendix B: Species List

Appendix C: Sample Data

REFERENCES

General references

- Department of the Environment and Energy (DoEE) 2016, *Banksia Woodlands of the Swan Coastal Plain in Community and Species Profile and Threats Database*, Canberra.
- Environmental Protection Authority (EPA) 2016, *Technical Guidance – Flora and Vegetation Surveys for Environmental Impact Assessment*, Perth.
- ESCAVI 2003, *Australian Vegetation Attribute Manual: National Vegetation Information System, Version 6.0*, Department of the Environment and Heritage, Canberra.
- Gibson, N., Keighery, B., Keighery, G., Burbidge, A. and Lyons, M. 1994, *A Floristic survey of the southern Swan Coastal Plain*, Department of Conservation and Land Management and the Conservation Council of Western Australia, Perth.
- Keighery, B. 1994, *Bushland Plant Survey: A guide to plant community survey for the community*, Wildflower Society of WA (Inc), Nedlands.
- Keighery, B. J., Keighery, G. J. and Gibson, N. 1996, *Floristics of reserves and Bushland Areas of the Perth Region (System 6). Parts XI-XV*, Wildflower Society of WA (Inc.), Nedlands.
- Threatened Species Scientific Committee (TSSC) 2016, *Approved Conservation Advice (incorporating listing advice) for the Banksia Woodlands of the Swan Coastal Plain ecological community*.

Online references

Western Australian Herbarium (2018). *FloraBase—the Western Australian Flora*. Department of Biodiversity, Conservation and Attractions. <<https://florabase.dpaw.wa.gov.au>>

Figures



Figure 1: Site Location

Figure 2: Plant Communities

Figure 3: Vegetation Condition

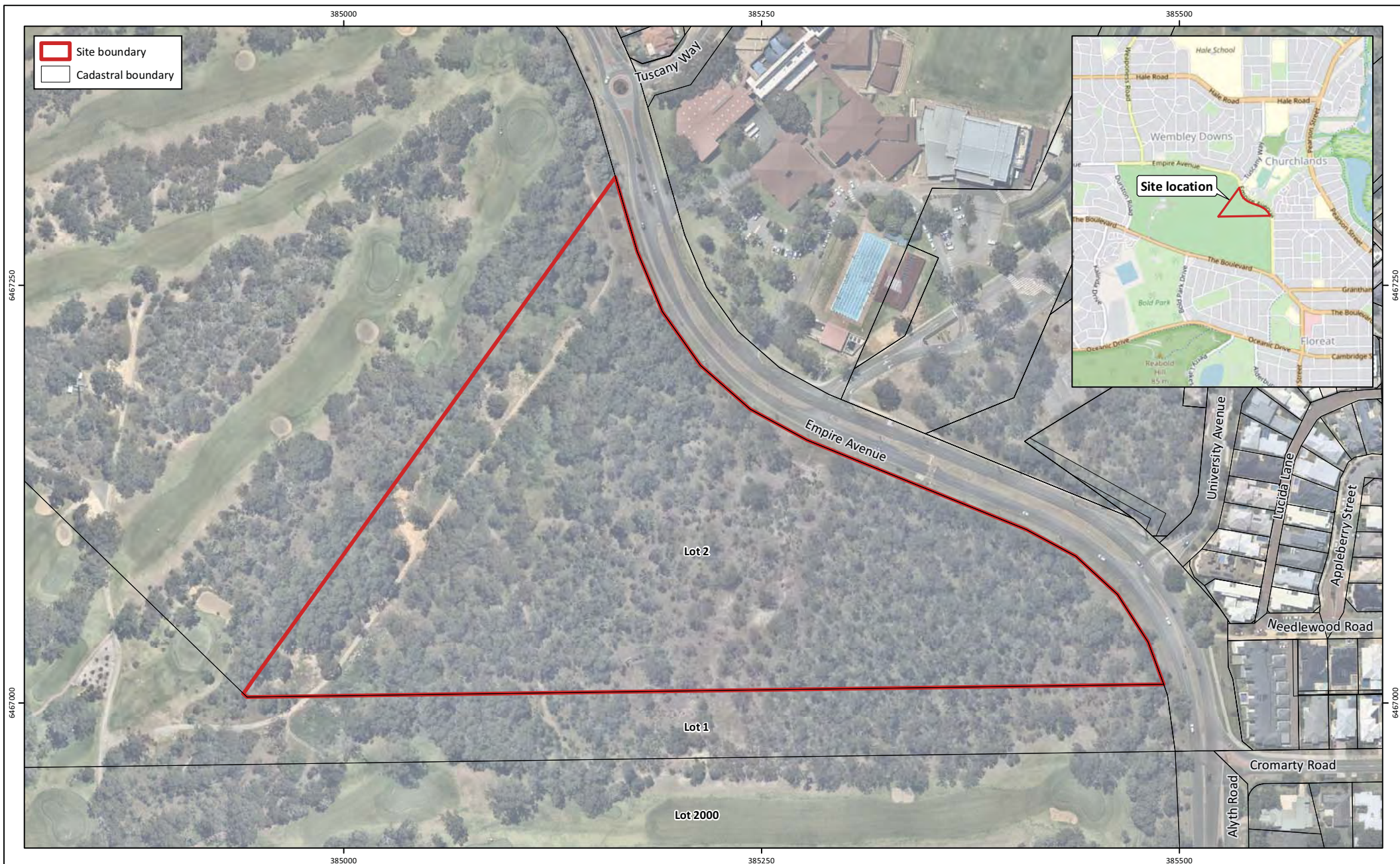


Figure 1: Site Location

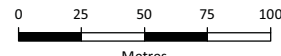
Project: Spring Flora and Vegetation Survey
 Environmental Due Diligence Advice - Part Lot 2 The Boulevard

Client: Town of Cambridge

Plan Number:
 EP18-127(01)-F04

Drawn: ADB
 Date: 03/12/2018

Checked: TAA
 Approved: TAA
 Date: 03/12/2018



Scale: 1:3,000@A4
 GDA 1994 MGA Zone 50



While Emerge Associates makes every attempt to ensure the accuracy and completeness of data, Emerge accepts no responsibility for externally sourced data used

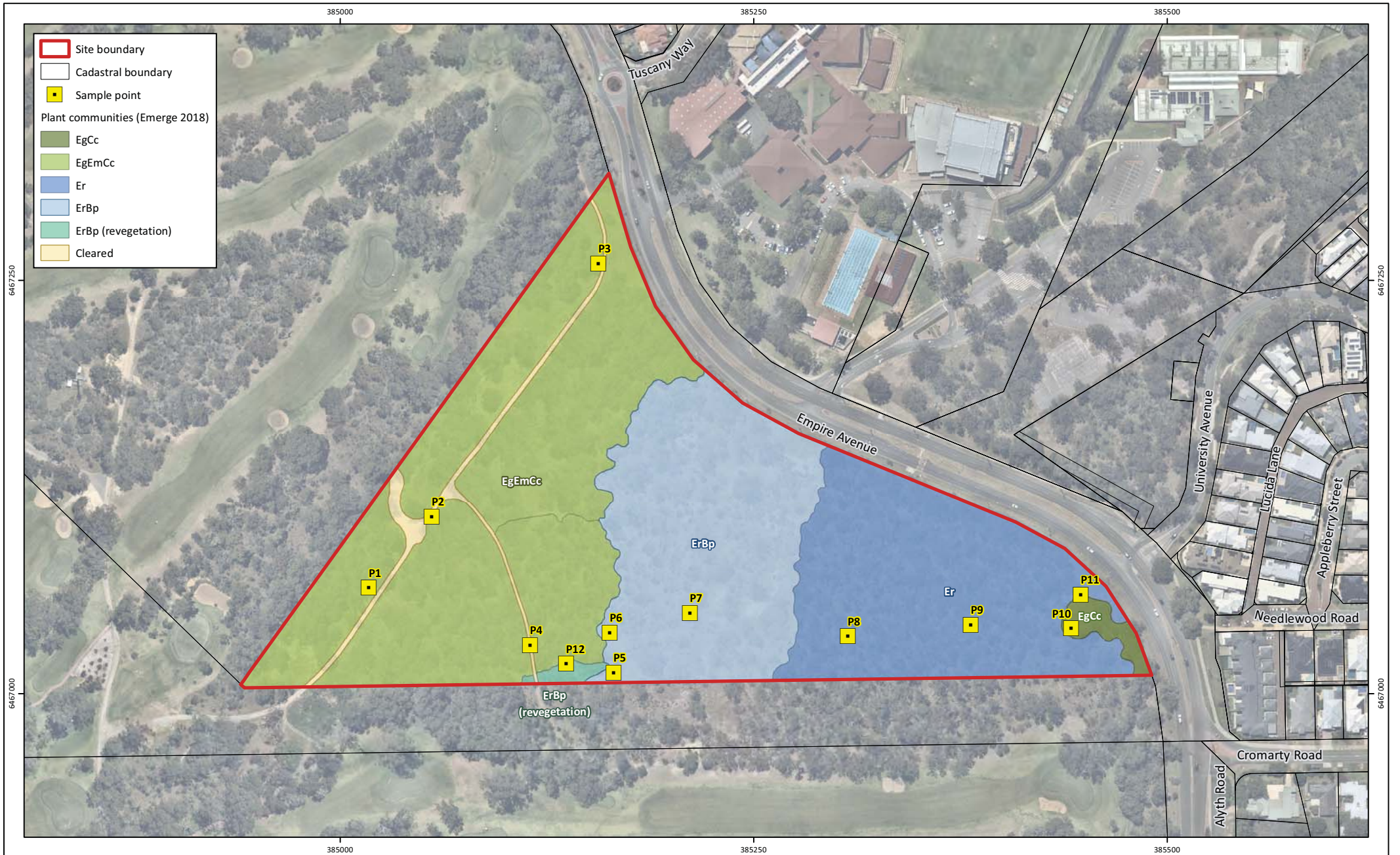
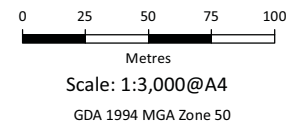


Figure 2: Plant Communities

Project: Spring Flora and Vegetation Survey
 Environmental Due Diligence Advice - Part Lot 2 The Boulevard
Client: Town of Cambridge

Plan Number:
 EP18-127(01)-F05
Drawn: ADB
Date: 03/12/2018
Checked: TAA
Approved: TAA
Date: 03/12/2018



While Emmerge Associates makes every attempt to ensure the accuracy and completeness of data, Emmerge accepts no responsibility for externally sourced data used

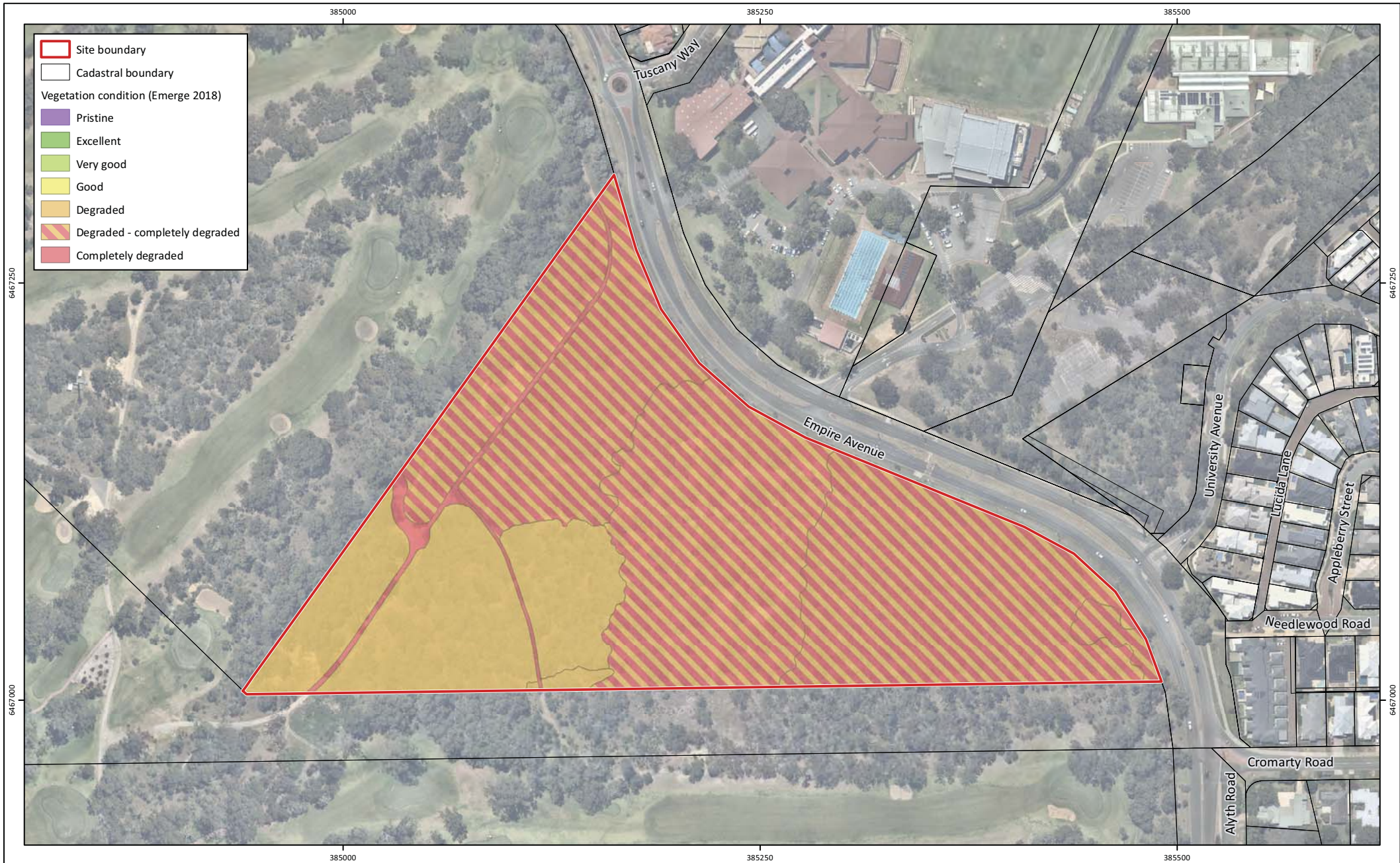
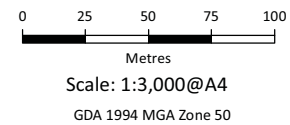


Figure 3: Vegetation Condition

Project: Spring Flora and Vegetation Survey
 Environmental Due Diligence Advice - Part Lot 2 The Boulevard
Client: Town of Cambridge

Plan Number:
 EP18-127(01)-F06
Drawn: ADB
Date: 03/12/2018
Checked: TAA
Approved: TAA
Date: 03/12/2018



While Emmerge Associates makes every attempt to ensure the accuracy and completeness of data, Emmerge accepts no responsibility for externally sourced data used

Appendix A

Database Search Results





EPBC Act Protected Matters Report

This report provides general guidance on matters of national environmental significance and other matters protected by the EPBC Act in the area you have selected.

Information on the coverage of this report and qualifications on data supporting this report are contained in the caveat at the end of the report.

Information is available about [Environment Assessments](#) and the EPBC Act including significance guidelines, forms and application process details.

Report created: 22/11/18 17:50:23

[Summary](#)

[Details](#)

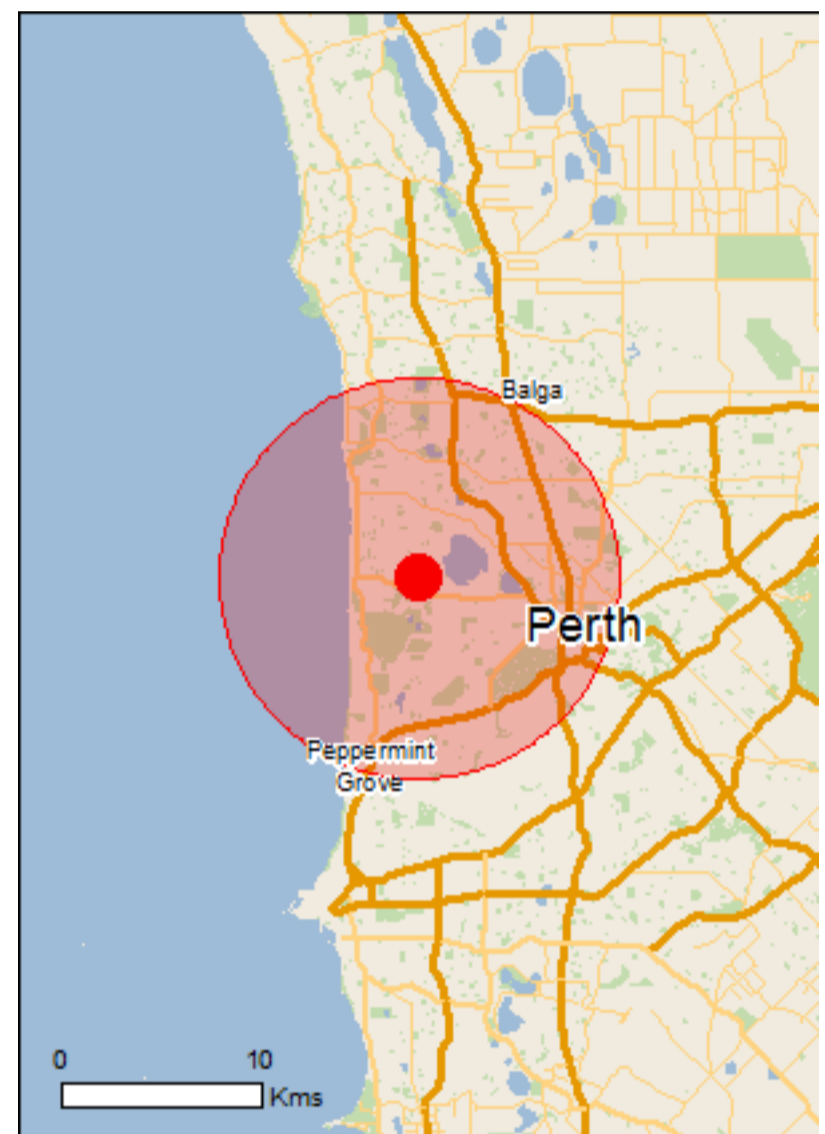
[Matters of NES](#)

[Other Matters Protected by the EPBC Act](#)

[Extra Information](#)

[Caveat](#)

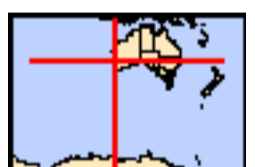
[Acknowledgements](#)



This map may contain data which are ©Commonwealth of Australia (Geoscience Australia), ©PSMA 2010

[Coordinates](#)

[Buffer: 10.0Km](#)



Summary

Matters of National Environmental Significance

This part of the report summarises the matters of national environmental significance that may occur in, or may relate to, the area you nominated. Further information is available in the detail part of the report, which can be accessed by scrolling or following the links below. If you are proposing to undertake an activity that may have a significant impact on one or more matters of national environmental significance then you should consider the [Administrative Guidelines on Significance](#).

World Heritage Properties:	None
National Heritage Places:	None
Wetlands of International Importance:	None
Great Barrier Reef Marine Park:	None
Commonwealth Marine Area:	None
Listed Threatened Ecological Communities:	1
Listed Threatened Species:	56
Listed Migratory Species:	63

Other Matters Protected by the EPBC Act

This part of the report summarises other matters protected under the Act that may relate to the area you nominated. Approval may be required for a proposed activity that significantly affects the environment on Commonwealth land, when the action is outside the Commonwealth land, or the environment anywhere when the action is taken on Commonwealth land. Approval may also be required for the Commonwealth or Commonwealth agencies proposing to take an action that is likely to have a significant impact on the environment anywhere.

The EPBC Act protects the environment on Commonwealth land, the environment from the actions taken on Commonwealth land, and the environment from actions taken by Commonwealth agencies. As heritage values of a place are part of the 'environment', these aspects of the EPBC Act protect the Commonwealth Heritage values of a Commonwealth Heritage place. Information on the new heritage laws can be found at <http://www.environment.gov.au/heritage>

A [permit](#) may be required for activities in or on a Commonwealth area that may affect a member of a listed threatened species or ecological community, a member of a listed migratory species, whales and other cetaceans, or a member of a listed marine species.

Commonwealth Land:	5
Commonwealth Heritage Places:	4
Listed Marine Species:	99
Whales and Other Cetaceans:	12
Critical Habitats:	None
Commonwealth Reserves Terrestrial:	None
Australian Marine Parks:	None

Extra Information

This part of the report provides information that may also be relevant to the area you have nominated.

State and Territory Reserves:	8
Regional Forest Agreements:	None
Invasive Species:	40
Nationally Important Wetlands:	3
Key Ecological Features (Marine)	None

Details

Matters of National Environmental Significance

Listed Threatened Ecological Communities

[[Resource Information](#)]

For threatened ecological communities where the distribution is well known, maps are derived from recovery plans, State vegetation maps, remote sensing imagery and other sources. Where threatened ecological community distributions are less well known, existing vegetation maps and point location data are used to produce indicative distribution maps.

Name	Status	Type of Presence
Banksia Woodlands of the Swan Coastal Plain ecological community	Endangered	Community likely to occur within area

Listed Threatened Species

[[Resource Information](#)]

Name	Status	Type of Presence
------	--------	------------------

Birds

Anous tenuirostris melanops Australian Lesser Noddy [26000]	Vulnerable	Species or species habitat may occur within area
Botaurus poiciloptilus Australasian Bittern [1001]	Endangered	Species or species habitat known to occur within area
Calidris canutus Red Knot, Knot [855]	Endangered	Species or species habitat known to occur within area
Calidris ferruginea Curlew Sandpiper [856]	Critically Endangered	Species or species habitat known to occur within area
Calidris tenuirostris Great Knot [862]	Critically Endangered	Roosting known to occur within area
Calyptorhynchus banksii naso Forest Red-tailed Black-Cockatoo, Karrak [67034]	Vulnerable	Species or species habitat known to occur within area
Calyptorhynchus latirostris Carnaby's Cockatoo, Short-billed Black-Cockatoo [59523]	Endangered	Species or species habitat known to occur within area
Charadrius leschenaultii Greater Sand Plover, Large Sand Plover [877]	Vulnerable	Roosting known to occur within area
Charadrius mongolus Lesser Sand Plover, Mongolian Plover [879]	Endangered	Roosting known to occur within area
Diomedea amsterdamensis Amsterdam Albatross [64405]	Endangered	Species or species habitat may occur within area
Diomedea epomophora Southern Royal Albatross [89221]	Vulnerable	Foraging, feeding or related behaviour likely to occur within area

Name	Status	Type of Presence
Diomedea exulans Wandering Albatross [89223]	Vulnerable	Foraging, feeding or related behaviour likely to occur within area
Diomedea sanfordi Northern Royal Albatross [64456]	Endangered	Foraging, feeding or related behaviour likely to occur within area
Halobaena caerulea Blue Petrel [1059]	Vulnerable	Species or species habitat may occur within area
Leipoa ocellata Malleefowl [934]	Vulnerable	Species or species habitat likely to occur within area
Limosa lapponica baueri Bar-tailed Godwit (baueri), Western Alaskan Bar-tailed Godwit [86380]	Vulnerable	Species or species habitat known to occur within area
Limosa lapponica menzbieri Northern Siberian Bar-tailed Godwit, Bar-tailed Godwit (menzbieri) [86432]	Critically Endangered	Species or species habitat may occur within area
Macronectes giganteus Southern Giant-Petrel, Southern Giant Petrel [1060]	Endangered	Species or species habitat may occur within area
Macronectes halli Northern Giant Petrel [1061]	Vulnerable	Species or species habitat may occur within area
Numenius madagascariensis Eastern Curlew, Far Eastern Curlew [847]	Critically Endangered	Species or species habitat known to occur within area
Pachyptila turtur subantarctica Fairy Prion (southern) [64445]	Vulnerable	Species or species habitat known to occur within area
Phoebastria fusca Sooty Albatross [1075]	Vulnerable	Species or species habitat may occur within area
Pterodroma mollis Soft-plumaged Petrel [1036]	Vulnerable	Species or species habitat may occur within area
Rostratula australis Australian Painted-snipe, Australian Painted Snipe [77037]	Endangered	Species or species habitat likely to occur within area
Sternula nereis nereis Australian Fairy Tern [82950]	Vulnerable	Foraging, feeding or related behaviour known to occur within area
Thalassarche carteri Indian Yellow-nosed Albatross [64464]	Vulnerable	Foraging, feeding or related behaviour may occur within area
Thalassarche cauta cauta Shy Albatross, Tasmanian Shy Albatross [82345]	Vulnerable	Foraging, feeding or related behaviour likely to occur within area
Thalassarche cauta steadi White-capped Albatross [82344]	Vulnerable	Foraging, feeding or related behaviour likely to occur within area
Thalassarche impavida Campbell Albatross, Campbell Black-browed Albatross [64459]	Vulnerable	Species or species habitat may occur within area

Name	Status	Type of Presence
Thalassarche melanophris Black-browed Albatross [66472]	Vulnerable	Species or species habitat may occur within area
Mammals		
Balaenoptera musculus Blue Whale [36]	Endangered	Species or species habitat likely to occur within area
Bettongia penicillata ogilbyi Woylie [66844]	Endangered	Species or species habitat likely to occur within area
Dasyurus geoffroii Chuditch, Western Quoll [330]	Vulnerable	Species or species habitat may occur within area
Eubalaena australis Southern Right Whale [40]	Endangered	Breeding known to occur within area
Megaptera novaeangliae Humpback Whale [38]	Vulnerable	Species or species habitat known to occur within area
Neophoca cinerea Australian Sea-lion, Australian Sea Lion [22]	Vulnerable	Species or species habitat known to occur within area
Pseudocheirus occidentalis Western Ringtail Possum, Ngwayir, Womp, Woder, Ngoor, Ngoolangit [25911]	Critically Endangered	Species or species habitat likely to occur within area
Plants		
Andersonia gracilis Slender Andersonia [14470]	Endangered	Species or species habitat may occur within area
Anigozanthos viridis subsp. terraspectans Dwarf Green Kangaroo Paw [3435]	Vulnerable	Species or species habitat may occur within area
Caladenia huegelii King Spider-orchid, Grand Spider-orchid, Rusty Spider-orchid [7309]	Endangered	Species or species habitat may occur within area
Diuris micrantha Dwarf Bee-orchid [55082]	Vulnerable	Species or species habitat likely to occur within area
Diuris purdiei Purdie's Donkey-orchid [12950]	Endangered	Species or species habitat may occur within area
Drakaea elastica Glossy-leaved Hammer Orchid, Glossy-leaved Hammer Orchid, Warty Hammer Orchid [16753]	Endangered	Species or species habitat likely to occur within area
Drakaea micrantha Dwarf Hammer-orchid [56755]	Vulnerable	Species or species habitat likely to occur within area
Eleocharis keigheryi Keighery's Eleocharis [64893]	Vulnerable	Species or species habitat may occur within area
Lepidosperma rostratum Beaked Lepidosperma [14152]	Endangered	Species or species habitat likely to occur within area
Synaphea sp. Fairbridge Farm (D. Papenfus 696) Selena's Synaphea [82881]	Critically Endangered	Species or species habitat may occur within area

Name	Status	Type of Presence
Thelymitra dedmaniarum Cinnamon Sun Orchid [65105]	Endangered	Species or species habitat may occur within area
Thelymitra stellata Star Sun-orchid [7060]	Endangered	Species or species habitat may occur within area
Reptiles		
Caretta caretta Loggerhead Turtle [1763]	Endangered	Foraging, feeding or related behaviour known to occur within area
Chelonia mydas Green Turtle [1765]	Vulnerable	Foraging, feeding or related behaviour known to occur within area
Dermochelys coriacea Leatherback Turtle, Leathery Turtle, Luth [1768]	Endangered	Foraging, feeding or related behaviour known to occur within area
Natator depressus Flatback Turtle [59257]	Vulnerable	Foraging, feeding or related behaviour known to occur within area
Sharks		
Carcharias taurus (west coast population) Grey Nurse Shark (west coast population) [68752]	Vulnerable	Species or species habitat known to occur within area
Carcharodon carcharias White Shark, Great White Shark [64470]	Vulnerable	Species or species habitat known to occur within area
Rhincodon typus Whale Shark [66680]	Vulnerable	Species or species habitat may occur within area
Listed Migratory Species [Resource Information]		
* Species is listed under a different scientific name on the EPBC Act - Threatened Species list.		
Name	Threatened	Type of Presence
Migratory Marine Birds		
Anous stolidus Common Noddy [825]		Species or species habitat likely to occur within area
Apus pacificus Fork-tailed Swift [678]		Species or species habitat likely to occur within area
Ardenna carneipes Flesh-footed Shearwater, Fleshy-footed Shearwater [82404]		Foraging, feeding or related behaviour likely to occur within area
Diomedea amsterdamensis Amsterdam Albatross [64405]	Endangered	Species or species habitat may occur within area
Diomedea epomophora Southern Royal Albatross [89221]	Vulnerable	Foraging, feeding or related behaviour likely to occur within area
Diomedea exulans Wandering Albatross [89223]	Vulnerable	Foraging, feeding or related behaviour likely to occur within area
Diomedea sanfordi Northern Royal Albatross [64456]	Endangered	Foraging, feeding or related behaviour likely to occur within area

Name	Threatened	Type of Presence
Hydroprogne caspia Caspian Tern [808]		Foraging, feeding or related behaviour known to occur within area
Macronectes giganteus Southern Giant-Petrel, Southern Giant Petrel [1060]	Endangered	Species or species habitat may occur within area
Macronectes halli Northern Giant Petrel [1061]	Vulnerable	Species or species habitat may occur within area
Onychoprion anaethetus Bridled Tern [82845]		Foraging, feeding or related behaviour likely to occur within area
Phoebastria fusca Sooty Albatross [1075]	Vulnerable	Species or species habitat may occur within area
Sterna dougallii Roseate Tern [817]		Foraging, feeding or related behaviour likely to occur within area
Thalassarche carteri Indian Yellow-nosed Albatross [64464]	Vulnerable	Foraging, feeding or related behaviour may occur within area
Thalassarche cauta Tasmanian Shy Albatross [89224]	Vulnerable*	Foraging, feeding or related behaviour likely to occur within area
Thalassarche impavida Campbell Albatross, Campbell Black-browed Albatross [64459]	Vulnerable	Species or species habitat may occur within area
Thalassarche melanophris Black-browed Albatross [66472]	Vulnerable	Species or species habitat may occur within area
Thalassarche steadi White-capped Albatross [64462]	Vulnerable*	Foraging, feeding or related behaviour likely to occur within area
Migratory Marine Species		
Balaena glacialis australis Southern Right Whale [75529]	Endangered*	Breeding known to occur within area
Balaenoptera edeni Bryde's Whale [35]		Species or species habitat may occur within area
Balaenoptera musculus Blue Whale [36]	Endangered	Species or species habitat likely to occur within area
Caperea marginata Pygmy Right Whale [39]		Species or species habitat may occur within area
Carcharodon carcharias White Shark, Great White Shark [64470]	Vulnerable	Species or species habitat known to occur within area
Caretta caretta Loggerhead Turtle [1763]	Endangered	Foraging, feeding or related behaviour known to occur within area
Chelonia mydas Green Turtle [1765]	Vulnerable	Foraging, feeding or related behaviour known to occur within area

Name	Threatened	Type of Presence
Dermochelys coriacea Leatherback Turtle, Leathery Turtle, Luth [1768]	Endangered	Foraging, feeding or related behaviour known to occur within area
Lamna nasus Porbeagle, Mackerel Shark [83288]		Species or species habitat may occur within area
Manta alfredi Reef Manta Ray, Coastal Manta Ray, Inshore Manta Ray, Prince Alfred's Ray, Resident Manta Ray [84994]		Species or species habitat may occur within area
Manta birostris Giant Manta Ray, Chevron Manta Ray, Pacific Manta Ray, Pelagic Manta Ray, Oceanic Manta Ray [84995]		Species or species habitat may occur within area
Megaptera novaeangliae Humpback Whale [38]	Vulnerable	Species or species habitat known to occur within area
Natator depressus Flatback Turtle [59257]	Vulnerable	Foraging, feeding or related behaviour known to occur within area
Orcinus orca Killer Whale, Orca [46]		Species or species habitat may occur within area
Rhincodon typus Whale Shark [66680]	Vulnerable	Species or species habitat may occur within area
Migratory Terrestrial Species		
Motacilla cinerea Grey Wagtail [642]		Species or species habitat may occur within area
Migratory Wetlands Species		
Actitis hypoleucos Common Sandpiper [59309]		Species or species habitat known to occur within area
Arenaria interpres Ruddy Turnstone [872]		Roosting known to occur within area
Calidris acuminata Sharp-tailed Sandpiper [874]		Roosting known to occur within area
Calidris alba Sanderling [875]		Roosting known to occur within area
Calidris canutus Red Knot, Knot [855]	Endangered	Species or species habitat known to occur within area
Calidris ferruginea Curlew Sandpiper [856]	Critically Endangered	Species or species habitat known to occur within area
Calidris melanotos Pectoral Sandpiper [858]		Species or species habitat known to occur within area
Calidris ruficollis Red-necked Stint [860]		Roosting known to occur within area
Calidris tenuirostris Great Knot [862]	Critically Endangered	Roosting known to occur within area
Charadrius bicinctus Double-banded Plover [895]		Roosting known to occur within area

Name	Threatened	Type of Presence
Charadrius leschenaultii Greater Sand Plover, Large Sand Plover [877]	Vulnerable	Roosting known to occur within area
Charadrius mongolus Lesser Sand Plover, Mongolian Plover [879]	Endangered	Roosting known to occur within area
Gallinago megala Swinhoe's Snipe [864]		Roosting likely to occur within area
Gallinago stenura Pin-tailed Snipe [841]		Roosting likely to occur within area
Limosa lapponica Bar-tailed Godwit [844]		Species or species habitat known to occur within area
Limosa limosa Black-tailed Godwit [845]		Roosting known to occur within area
Numenius madagascariensis Eastern Curlew, Far Eastern Curlew [847]	Critically Endangered	Species or species habitat known to occur within area
Numenius minutus Little Curlew, Little Whimbrel [848]		Roosting likely to occur within area
Numenius phaeopus Whimbrel [849]		Roosting known to occur within area
Pandion haliaetus Osprey [952]		Breeding known to occur within area
Phalaropus lobatus Red-necked Phalarope [838]		Roosting known to occur within area
Pluvialis fulva Pacific Golden Plover [25545]		Roosting known to occur within area
Pluvialis squatarola Grey Plover [865]		Roosting known to occur within area
Tringa brevipes Grey-tailed Tattler [851]		Roosting known to occur within area
Tringa glareola Wood Sandpiper [829]		Species or species habitat known to occur within area
Tringa nebularia Common Greenshank, Greenshank [832]		Species or species habitat known to occur within area
Tringa stagnatilis Marsh Sandpiper, Little Greenshank [833]		Roosting known to occur within area
Tringa totanus Common Redshank, Redshank [835]		Roosting known to occur within area
Xenus cinereus Terek Sandpiper [59300]		Roosting known to occur within area

Other Matters Protected by the EPBC Act

Commonwealth Land

[\[Resource Information \]](#)

The Commonwealth area listed below may indicate the presence of Commonwealth land in this vicinity. Due to the unreliability of the data source, all proposals should be checked as to whether it impacts on a Commonwealth area, before making a definitive decision. Contact the State or Territory government land department for further information.

Name

Commonwealth Land -
 Defence - CAMPBELL BARRACKS - SWANBOURNE
 Defence - IRWIN BARRACKS - KARRAKATTA
 Defence - SWAN BARRACKS
 Defence - SWANBOURNE RIFLE RANGE

Commonwealth Heritage Places

[\[Resource Information \]](#)

Name

State

Status

Historic

Army Magazine Buildings Irwin Barracks	WA	Listed place
Claremont Post Office	WA	Listed place
Perth General Post Office	WA	Listed place
South Perth Post Office	WA	Listed place

Listed Marine Species

[\[Resource Information \]](#)

* Species is listed under a different scientific name on the EPBC Act - Threatened Species list.

Name

Threatened

Type of Presence

Birds

Actitis hypoleucos Common Sandpiper [59309]		Species or species habitat known to occur within area
Anous stolidus Common Noddy [825]		Species or species habitat likely to occur within area
Anous tenuirostris melanops Australian Lesser Noddy [26000]	Vulnerable	Species or species habitat may occur within area
Apus pacificus Fork-tailed Swift [678]		Species or species habitat likely to occur within area
Ardea alba Great Egret, White Egret [59541]		Breeding known to occur within area
Ardea ibis Cattle Egret [59542]		Species or species habitat may occur within area
Arenaria interpres Ruddy Turnstone [872]		Roosting known to occur within area
Calidris acuminata Sharp-tailed Sandpiper [874]		Roosting known to occur within area
Calidris alba Sanderling [875]		Roosting known to occur within area
Calidris canutus Red Knot, Knot [855]	Endangered	Species or species habitat known to occur within area
Calidris ferruginea Curlew Sandpiper [856]	Critically Endangered	Species or species habitat known to occur within area
Calidris melanotos Pectoral Sandpiper [858]		Species or species habitat known to occur within area

Name	Threatened	Type of Presence
Calidris ruficollis Red-necked Stint [860]		Roosting known to occur within area
Calidris tenuirostris Great Knot [862]	Critically Endangered	Roosting known to occur within area
Catharacta skua Great Skua [59472]		Species or species habitat may occur within area
Charadrius bicinctus Double-banded Plover [895]		Roosting known to occur within area
Charadrius leschenaultii Greater Sand Plover, Large Sand Plover [877]	Vulnerable	Roosting known to occur within area
Charadrius mongolus Lesser Sand Plover, Mongolian Plover [879]	Endangered	Roosting known to occur within area
Charadrius ruficapillus Red-capped Plover [881]		Roosting known to occur within area
Diomedea amsterdamensis Amsterdam Albatross [64405]	Endangered	Species or species habitat may occur within area
Diomedea epomophora Southern Royal Albatross [89221]	Vulnerable	Foraging, feeding or related behaviour likely to occur within area
Diomedea exulans Wandering Albatross [89223]	Vulnerable	Foraging, feeding or related behaviour likely to occur within area
Diomedea sanfordi Northern Royal Albatross [64456]	Endangered	Foraging, feeding or related behaviour likely to occur within area
Gallinago megala Swinhoe's Snipe [864]		Roosting likely to occur within area
Gallinago stenura Pin-tailed Snipe [841]		Roosting likely to occur within area
Haliaeetus leucogaster White-bellied Sea-Eagle [943]		Species or species habitat known to occur within area
Halobaena caerulea Blue Petrel [1059]	Vulnerable	Species or species habitat may occur within area
Heteroscelus brevipes Grey-tailed Tattler [59311]		Roosting known to occur within area
Himantopus himantopus Pied Stilt, Black-winged Stilt [870]		Roosting known to occur within area
Larus pacificus Pacific Gull [811]		Foraging, feeding or related behaviour may occur within area
Limosa lapponica Bar-tailed Godwit [844]		Species or species habitat known to occur within area
Limosa limosa Black-tailed Godwit [845]		Roosting known to occur within area
Macronectes giganteus Southern Giant-Petrel, Southern Giant Petrel [1060]	Endangered	Species or species habitat may occur within area

Name	Threatened	Type of Presence
Macronectes halli Northern Giant Petrel [1061]	Vulnerable	Species or species habitat may occur within area
Merops ornatus Rainbow Bee-eater [670]		Species or species habitat may occur within area
Motacilla cinerea Grey Wagtail [642]		Species or species habitat may occur within area
Numenius madagascariensis Eastern Curlew, Far Eastern Curlew [847]	Critically Endangered	Species or species habitat known to occur within area
Numenius minutus Little Curlew, Little Whimbrel [848]		Roosting likely to occur within area
Numenius phaeopus Whimbrel [849]		Roosting known to occur within area
Pachyptila turtur Fairy Prion [1066]		Species or species habitat known to occur within area
Pandion haliaetus Osprey [952]		Breeding known to occur within area
Phalaropus lobatus Red-necked Phalarope [838]		Roosting known to occur within area
Phoebastria fusca Sooty Albatross [1075]	Vulnerable	Species or species habitat may occur within area
Pluvialis fulva Pacific Golden Plover [25545]		Roosting known to occur within area
Pluvialis squatarola Grey Plover [865]		Roosting known to occur within area
Pterodroma mollis Soft-plumaged Petrel [1036]	Vulnerable	Species or species habitat may occur within area
Puffinus assimilis Little Shearwater [59363]		Foraging, feeding or related behaviour known to occur within area
Puffinus carneipes Flesh-footed Shearwater, Fleshy-footed Shearwater [1043]		Foraging, feeding or related behaviour likely to occur within area
Recurvirostra novaehollandiae Red-necked Avocet [871]		Roosting known to occur within area
Rostratula benghalensis (sensu lato) Painted Snipe [889]	Endangered*	Species or species habitat likely to occur within area
Sterna anaethetus Bridled Tern [814]		Foraging, feeding or related behaviour likely to occur within area
Sterna caspia Caspian Tern [59467]		Foraging, feeding or related behaviour known to occur within area
Sterna dougallii Roseate Tern [817]		Foraging, feeding or related behaviour likely to occur within area

Name	Threatened	Type of Presence
Thalassarche carteri Indian Yellow-nosed Albatross [64464]	Vulnerable	Foraging, feeding or related behaviour may occur within area
Thalassarche cauta Tasmanian Shy Albatross [89224]	Vulnerable*	Foraging, feeding or related behaviour likely to occur within area
Thalassarche impavida Campbell Albatross, Campbell Black-browed Albatross [64459]	Vulnerable	Species or species habitat may occur within area
Thalassarche melanophris Black-browed Albatross [66472]	Vulnerable	Species or species habitat may occur within area
Thalassarche steadi White-capped Albatross [64462]	Vulnerable*	Foraging, feeding or related behaviour likely to occur within area
Thinornis rubricollis Hooded Plover [59510]		Species or species habitat known to occur within area
Tringa glareola Wood Sandpiper [829]		Species or species habitat known to occur within area
Tringa nebularia Common Greenshank, Greenshank [832]		Species or species habitat known to occur within area
Tringa stagnatilis Marsh Sandpiper, Little Greenshank [833]		Roosting known to occur within area
Tringa totanus Common Redshank, Redshank [835]		Roosting known to occur within area
Xenus cinereus Terek Sandpiper [59300]		Roosting known to occur within area
Fish		
Acentronura australe Southern Pygmy Pipehorse [66185]		Species or species habitat may occur within area
Campichthys galei Gale's Pipefish [66191]		Species or species habitat may occur within area
Choeroichthys suillus Pig-snouted Pipefish [66198]		Species or species habitat may occur within area
Halicampus brocki Brock's Pipefish [66219]		Species or species habitat may occur within area
Heraldia nocturna Upside-down Pipefish, Eastern Upside-down Pipefish, Eastern Upside-down Pipefish [66227]		Species or species habitat may occur within area
Hippocampus angustus Western Spiny Seahorse, Narrow-bellied Seahorse [66234]		Species or species habitat may occur within area
Hippocampus breviceps Short-head Seahorse, Short-snouted Seahorse [66235]		Species or species habitat may occur within area
Hippocampus subelongatus West Australian Seahorse [66722]		Species or species habitat may occur within

Name	Threatened	Type of Presence area
Histiogamphelus cristatus Rhino Pipefish, Macleay's Crested Pipefish, Ring-back Pipefish [66243]		Species or species habitat may occur within area
Lissocampus caudalis Australian Smooth Pipefish, Smooth Pipefish [66249]		Species or species habitat may occur within area
Lissocampus fatiloquus Prophet's Pipefish [66250]		Species or species habitat may occur within area
Lissocampus runa Javelin Pipefish [66251]		Species or species habitat may occur within area
Maroubra perserrata Sawtooth Pipefish [66252]		Species or species habitat may occur within area
Mitotichthys meraculus Western Crested Pipefish [66259]		Species or species habitat may occur within area
Nannocampus subosseus Bonyhead Pipefish, Bony-headed Pipefish [66264]		Species or species habitat may occur within area
Phycodurus eques Leafy Seadragon [66267]		Species or species habitat may occur within area
Phyllopteryx taeniolatus Common Seadragon, Weedy Seadragon [66268]		Species or species habitat may occur within area
Pugnaso curtirostris Pugnose Pipefish, Pug-nosed Pipefish [66269]		Species or species habitat may occur within area
Solegnathus lettiensis Gunther's Pipehorse, Indonesian Pipefish [66273]		Species or species habitat may occur within area
Stigmatopora argus Spotted Pipefish, Gulf Pipefish, Peacock Pipefish [66276]		Species or species habitat may occur within area
Stigmatopora nigra Widebody Pipefish, Wide-bodied Pipefish, Black Pipefish [66277]		Species or species habitat may occur within area
Syngnathoides biaculeatus Double-end Pipehorse, Double-ended Pipehorse, Alligator Pipefish [66279]		Species or species habitat may occur within area
Urocampus carinirostris Hairy Pipefish [66282]		Species or species habitat may occur within area
Vanacampus margaritifer Mother-of-pearl Pipefish [66283]		Species or species habitat may occur within area
Vanacampus phillipi Port Phillip Pipefish [66284]		Species or species habitat may occur within area
Vanacampus poecilolaemus Longsnout Pipefish, Australian Long-snout Pipefish, Long-snouted Pipefish [66285]		Species or species habitat may occur within area

Name	Threatened	Type of Presence
Mammals		
Arctocephalus forsteri Long-nosed Fur-seal, New Zealand Fur-seal [20]		Species or species habitat may occur within area
Neophoca cinerea Australian Sea-lion, Australian Sea Lion [22]	Vulnerable	Species or species habitat known to occur within area
Reptiles		
Aipysurus pooleorum Shark Bay Seasnake [66061]		Species or species habitat may occur within area
Caretta caretta Loggerhead Turtle [1763]	Endangered	Foraging, feeding or related behaviour known to occur within area
Chelonia mydas Green Turtle [1765]	Vulnerable	Foraging, feeding or related behaviour known to occur within area
Dermochelys coriacea Leatherback Turtle, Leathery Turtle, Luth [1768]	Endangered	Foraging, feeding or related behaviour known to occur within area
Disteira kingii Spectacled Seasnake [1123]		Species or species habitat may occur within area
Natator depressus Flatback Turtle [59257]	Vulnerable	Foraging, feeding or related behaviour known to occur within area
Pelamis platurus Yellow-bellied Seasnake [1091]		Species or species habitat may occur within area
Whales and other Cetaceans		
		[Resource Information]
Name	Status	Type of Presence
Mammals		
Balaenoptera acutorostrata Minke Whale [33]		Species or species habitat may occur within area
Balaenoptera edeni Bryde's Whale [35]		Species or species habitat may occur within area
Balaenoptera musculus Blue Whale [36]	Endangered	Species or species habitat likely to occur within area
Caperea marginata Pygmy Right Whale [39]		Species or species habitat may occur within area
Delphinus delphis Common Dophin, Short-beaked Common Dolphin [60]		Species or species habitat may occur within area
Eubalaena australis Southern Right Whale [40]	Endangered	Breeding known to occur within area
Grampus griseus Risso's Dolphin, Grampus [64]		Species or species habitat may occur within area
Megaptera novaeangliae Humpback Whale [38]	Vulnerable	Species or species habitat known to occur within area

Name	Status	Type of Presence
Orcinus orca Killer Whale, Orca [46]		Species or species habitat may occur within area
Stenella attenuata Spotted Dolphin, Pantropical Spotted Dolphin [51]		Species or species habitat may occur within area
Tursiops aduncus Indian Ocean Bottlenose Dolphin, Spotted Bottlenose Dolphin [68418]		Species or species habitat likely to occur within area
Tursiops truncatus s. str. Bottlenose Dolphin [68417]		Species or species habitat may occur within area

Extra Information

State and Territory Reserves	[Resource Information]
Name	State
Alfred Cove	WA
Keanes Point Reserve	WA
Matilda Bay Reserve	WA
Milyu	WA
Unnamed WA31906	WA
Unnamed WA45772	WA
Unnamed WA45773	WA
Unnamed WA50067	WA

Invasive Species	[Resource Information]
Weeds reported here are the 20 species of national significance (WoNS), along with other introduced plants that are considered by the States and Territories to pose a particularly significant threat to biodiversity. The following feral animals are reported: Goat, Red Fox, Cat, Rabbit, Pig, Water Buffalo and Cane Toad. Maps from Landscape Health Project, National Land and Water Resources Audit, 2001.	

Name	Status	Type of Presence
Birds		
<i>Acridotheres tristis</i> Common Myna, Indian Myna [387]		Species or species habitat likely to occur within area
<i>Anas platyrhynchos</i> Mallard [974]		Species or species habitat likely to occur within area
<i>Carduelis carduelis</i> European Goldfinch [403]		Species or species habitat likely to occur within area
<i>Columba livia</i> Rock Pigeon, Rock Dove, Domestic Pigeon [803]		Species or species habitat likely to occur within area
<i>Passer domesticus</i> House Sparrow [405]		Species or species habitat likely to occur within area
<i>Passer montanus</i> Eurasian Tree Sparrow [406]		Species or species habitat likely to occur within area

Name	Status	Type of Presence
Streptopelia chinensis Spotted Turtle-Dove [780]		Species or species habitat likely to occur within area
Streptopelia senegalensis Laughing Turtle-dove, Laughing Dove [781]		Species or species habitat likely to occur within area
Sturnus vulgaris Common Starling [389]		Species or species habitat likely to occur within area
Turdus merula Common Blackbird, Eurasian Blackbird [596]		Species or species habitat likely to occur within area
Mammals		
Bos taurus Domestic Cattle [16]		Species or species habitat likely to occur within area
Canis lupus familiaris Domestic Dog [82654]		Species or species habitat likely to occur within area
Felis catus Cat, House Cat, Domestic Cat [19]		Species or species habitat likely to occur within area
Funambulus pennantii Northern Palm Squirrel, Five-striped Palm Squirrel [129]		Species or species habitat likely to occur within area
Mus musculus House Mouse [120]		Species or species habitat likely to occur within area
Oryctolagus cuniculus Rabbit, European Rabbit [128]		Species or species habitat likely to occur within area
Rattus norvegicus Brown Rat, Norway Rat [83]		Species or species habitat likely to occur within area
Rattus rattus Black Rat, Ship Rat [84]		Species or species habitat likely to occur within area
Vulpes vulpes Red Fox, Fox [18]		Species or species habitat likely to occur within area
Plants		
Anredera cordifolia Madeira Vine, Jalap, Lamb's-tail, Mignonette Vine, Anredera, Gulf Madeiravine, Heartleaf Madeiravine, Potato Vine [2643]		Species or species habitat likely to occur within area
Asparagus aethiopicus Asparagus Fern, Ground Asparagus, Basket Fern, Sprengi's Fern, Bushy Asparagus, Emerald Asparagus [62425]		Species or species habitat likely to occur within area
Asparagus asparagoides Bridal Creeper, Bridal Veil Creeper, Smilax, Florist's Smilax, Smilax Asparagus [22473]		Species or species habitat likely to occur within area
Asparagus declinatus Bridal Veil, Bridal Veil Creeper, Pale Berry Asparagus Fern, Asparagus Fern, South African Creeper [66908]		Species or species habitat likely to occur within area
Asparagus plumosus Climbing Asparagus-fern [48993]		Species or species habitat likely to occur

Name	Status	Type of Presence within area
Brachiaria mutica Para Grass [5879]		Species or species habitat may occur within area
Cenchrus ciliaris Buffel-grass, Black Buffel-grass [20213]		Species or species habitat may occur within area
Chrysanthemoides monilifera Bitou Bush, Boneseed [18983]		Species or species habitat may occur within area
Chrysanthemoides monilifera subsp. monilifera Boneseed [16905]		Species or species habitat likely to occur within area
Genista sp. X Genista monspessulana Broom [67538]		Species or species habitat may occur within area
Lantana camara Lantana, Common Lantana, Kamara Lantana, Large-leaf Lantana, Pink Flowered Lantana, Red Flowered Lantana, Red-Flowered Sage, White Sage, Wild Sage [10892] Lycium ferocissimum African Boxthorn, Boxthorn [19235]		Species or species habitat likely to occur within area
Olea europaea Olive, Common Olive [9160]		Species or species habitat may occur within area
Opuntia spp. Prickly Pears [82753]		Species or species habitat likely to occur within area
Pinus radiata Radiata Pine Monterey Pine, Insignis Pine, Wilding Pine [20780]		Species or species habitat may occur within area
Rubus fruticosus aggregate Blackberry, European Blackberry [68406]		Species or species habitat likely to occur within area
Sagittaria platyphylla Delta Arrowhead, Arrowhead, Slender Arrowhead [68483]		Species or species habitat likely to occur within area
Salix spp. except S.babylonica, S.x calodendron & S.x reichardtii Willows except Weeping Willow, Pussy Willow and Sterile Pussy Willow [68497]		Species or species habitat likely to occur within area
Salvinia molesta Salvinia, Giant Salvinia, Aquarium Watermoss, Kariba Weed [13665]		Species or species habitat likely to occur within area
Tamarix aphylla Athel Pine, Athel Tree, Tamarisk, Athel Tamarisk, Athel Tamarix, Desert Tamarisk, Flowering Cypress, Salt Cedar [16018]		Species or species habitat likely to occur within area
Reptiles		
Hemidactylus frenatus Asian House Gecko [1708]		Species or species habitat likely to occur within area

Nationally Important Wetlands

[Resource Information]

Name	State
Herdsman Lake	WA
Palmer Barracks, Guildford	WA

Name

[Swan-Canning Estuary](#)

State

WA

Caveat

The information presented in this report has been provided by a range of data sources as acknowledged at the end of the report.

This report is designed to assist in identifying the locations of places which may be relevant in determining obligations under the Environment Protection and Biodiversity Conservation Act 1999. It holds mapped locations of World and National Heritage properties, Wetlands of International and National Importance, Commonwealth and State/Territory reserves, listed threatened, migratory and marine species and listed threatened ecological communities. Mapping of Commonwealth land is not complete at this stage. Maps have been collated from a range of sources at various resolutions.

Not all species listed under the EPBC Act have been mapped (see below) and therefore a report is a general guide only. Where available data supports mapping, the type of presence that can be determined from the data is indicated in general terms. People using this information in making a referral may need to consider the qualifications below and may need to seek and consider other information sources.

For threatened ecological communities where the distribution is well known, maps are derived from recovery plans, State vegetation maps, remote sensing imagery and other sources. Where threatened ecological community distributions are less well known, existing vegetation maps and point location data are used to produce indicative distribution maps.

Threatened, migratory and marine species distributions have been derived through a variety of methods. Where distributions are well known and if time permits, maps are derived using either thematic spatial data (i.e. vegetation, soils, geology, elevation, aspect, terrain, etc) together with point locations and described habitat; or environmental modelling (MAXENT or BIOCLIM habitat modelling) using point locations and environmental data layers.

Where very little information is available for species or large number of maps are required in a short time-frame, maps are derived either from 0.04 or 0.02 decimal degree cells; by an automated process using polygon capture techniques (static two kilometre grid cells, alpha-hull and convex hull); or captured manually or by using topographic features (national park boundaries, islands, etc). In the early stages of the distribution mapping process (1999-early 2000s) distributions were defined by degree blocks, 100K or 250K map sheets to rapidly create distribution maps. More reliable distribution mapping methods are used to update these distributions as time permits.

Only selected species covered by the following provisions of the EPBC Act have been mapped:

- migratory and
- marine

The following species and ecological communities have not been mapped and do not appear in reports produced from this database:

- threatened species listed as extinct or considered as vagrants
- some species and ecological communities that have only recently been listed
- some terrestrial species that overfly the Commonwealth marine area
- migratory species that are very widespread, vagrant, or only occur in small numbers

The following groups have been mapped, but may not cover the complete distribution of the species:

- non-threatened seabirds which have only been mapped for recorded breeding sites
- seals which have only been mapped for breeding sites near the Australian continent

Such breeding sites may be important for the protection of the Commonwealth Marine environment.

Coordinates

-31.92648 115.78558

Acknowledgements

This database has been compiled from a range of data sources. The department acknowledges the following custodians who have contributed valuable data and advice:

- [-Office of Environment and Heritage, New South Wales](#)
- [-Department of Environment and Primary Industries, Victoria](#)
- [-Department of Primary Industries, Parks, Water and Environment, Tasmania](#)
- [-Department of Environment, Water and Natural Resources, South Australia](#)
- [-Department of Land and Resource Management, Northern Territory](#)
- [-Department of Environmental and Heritage Protection, Queensland](#)
- [-Department of Parks and Wildlife, Western Australia](#)
- [-Environment and Planning Directorate, ACT](#)
- [-Birdlife Australia](#)
- [-Australian Bird and Bat Banding Scheme](#)
- [-Australian National Wildlife Collection](#)
- [-Natural history museums of Australia](#)
- [-Museum Victoria](#)
- [-Australian Museum](#)
- [-South Australian Museum](#)
- [-Queensland Museum](#)
- [-Online Zoological Collections of Australian Museums](#)
- [-Queensland Herbarium](#)
- [-National Herbarium of NSW](#)
- [-Royal Botanic Gardens and National Herbarium of Victoria](#)
- [-Tasmanian Herbarium](#)
- [-State Herbarium of South Australia](#)
- [-Northern Territory Herbarium](#)
- [-Western Australian Herbarium](#)
- [-Australian National Herbarium, Canberra](#)
- [-University of New England](#)
- [-Ocean Biogeographic Information System](#)
- [-Australian Government, Department of Defence Forestry Corporation, NSW](#)
- [-Geoscience Australia](#)
- [-CSIRO](#)
- [-Australian Tropical Herbarium, Cairns](#)
- [-eBird Australia](#)
- [-Australian Government – Australian Antarctic Data Centre](#)
- [-Museum and Art Gallery of the Northern Territory](#)
- [-Australian Government National Environmental Science Program](#)
- [-Australian Institute of Marine Science](#)
- [-Reef Life Survey Australia](#)
- [-American Museum of Natural History](#)
- [-Queen Victoria Museum and Art Gallery, Inveresk, Tasmania](#)
- [-Tasmanian Museum and Art Gallery, Hobart, Tasmania](#)
- [-Other groups and individuals](#)

The Department is extremely grateful to the many organisations and individuals who provided expert advice and information on numerous draft distributions.

Please feel free to provide feedback via the [Contact Us](#) page.

NatureMap Species Report

Created By Guest user on 22/11/2018

Current Names Only Yes
Core Datasets Only Yes
Method 'By Circle'
Centre 115° 47' 08" E, 31° 55' 35" S
Buffer 10km

Name ID	Species Name	Naturalised	Conservation Code	¹ Endemic To Query Area
1.	? ?			
2.	38750 <i>Abortiporus biennis</i>			
3.	19708 <i>Abutilon grandifolium</i>	Y		
4.	3200 <i>Acacia acuminata</i> (Jam, Mangard)			
5.	15466 <i>Acacia appplanata</i>			
6.	15469 <i>Acacia barbinervis</i> subsp. <i>barbinervis</i>			
7.	3237 <i>Acacia benthamii</i>		P2	
8.	3242 <i>Acacia blakelyi</i>			
9.	3262 <i>Acacia cochlearis</i> (Rigid Wattle)			
10.	3282 <i>Acacia cyclops</i> (Coastal Wattle)			
11.	11661 <i>Acacia drummondii</i> subsp. <i>drummondii</i>			
12.	3323 <i>Acacia ericifolia</i>			
13.	3373 <i>Acacia horridula</i>		P3	
14.	3374 <i>Acacia huegelii</i>			
15.	3383 <i>Acacia incurva</i>			
16.	18217 <i>Acacia iteaphylla</i>	Y		
17.	3408 <i>Acacia lasiocalyx</i> (Silver Wattle, Wilyurwur)			
18.	3409 <i>Acacia lasiocarpa</i> (Panjang)			
19.	11611 <i>Acacia lasiocarpa</i> var. <i>lasiocarpa</i>			
20.	15721 <i>Acacia lasiocarpa</i> var. <i>sedifolia</i>			
21.	3424 <i>Acacia littorea</i>			
22.	18597 <i>Acacia longifolia</i> subsp. <i>sophorae</i>	Y		
23.	10955 <i>Acacia melanoxylon</i>	Y		
24.	3442 <i>Acacia microbotrya</i> (Manna Wattle, Kalyang)			
25.	3454 <i>Acacia nervosa</i> (Rib Wattle)			
26.	17860 <i>Acacia podalyriifolia</i>	Y		
27.	3502 <i>Acacia pulchella</i> (Prickly Moses)			
28.	15481 <i>Acacia pulchella</i> var. <i>glaberrima</i>			
29.	15483 <i>Acacia pulchella</i> var. <i>pulchella</i>			
30.	3515 <i>Acacia restiacea</i>			
31.	3525 <i>Acacia rostellifera</i> (Summer-scented Wattle)			
32.	3527 <i>Acacia saligna</i> (Orange Wattle, Kudjong)			
33.	30032 <i>Acacia saligna</i> subsp. <i>saligna</i>			
34.	3541 <i>Acacia sessilis</i>			
35.	3557 <i>Acacia stenoptera</i> (Narrow Winged Wattle)			
36.	3564 <i>Acacia subcaerulea</i>			
37.	3576 <i>Acacia tetragonocarpa</i>			
38.	3584 <i>Acacia truncata</i>			
39.	3602 <i>Acacia willdenowiana</i> (Grass Wattle)			
40.	3604 <i>Acacia xanthina</i> (White-stemmed Wattle)			
41.	3184 <i>Acaena echinata</i> (Sheep's Burr)			
42.	24559 <i>Acanthagenys rufogularis</i> (Spiny-cheeked Honeyeater)			
43.	<i>Acanthaluteres brownii</i>			
44.	<i>Acanthistius pardalotus</i>			
45.	<i>Acanthistius serratus</i>			
46.	24260 <i>Acanthiza apicalis</i> (Broad-tailed Thornbill, Inland Thornbill)			
47.	24261 <i>Acanthiza chrysorrhoa</i> (Yellow-rumped Thornbill)			
48.	24262 <i>Acanthiza inornata</i> (Western Thornbill)			
49.	24265 <i>Acanthiza uropygialis</i> (Chestnut-rumped Thornbill)			
50.	1208 <i>Acanthocarpus preissii</i>			
51.	<i>Acanthopagrus butcheri</i>			
52.	24560 <i>Acanthorhynchus superciliosus</i> (Western Spinebill)			
53.	25535 <i>Accipiter cirrocephalus</i> (Collared Sparrowhawk)			

Name ID	Species Name	Naturalised	Conservation Code	¹ Endemic To Query Area
54.	24281 <i>Accipiter cirrocephalus</i> subsp. <i>cirrocephalus</i> (Collared Sparrowhawk)			
55.	25536 <i>Accipiter fasciatus</i> (Brown Goshawk)			
56.	24283 <i>Accipiter fasciatus</i> subsp. <i>didimus</i> (Brown Goshawk)			
57.	24282 <i>Accipiter fasciatus</i> subsp. <i>fasciatus</i> (Brown Goshawk)			
58.	40761 <i>Acer negundo</i>	Y		
59.	48409 <i>Acetabularia caliculus</i>			
60.	<i>Achaeearanea convexa</i>			Y
61.	7812 <i>Achillea millefolium</i> (Yarrow, Milfoil)	Y		
62.	<i>Achoerodus gouldii</i>			
63.	42368 <i>Acritoscincus trilineatus</i> (Western Three-lined Skink)			
64.	25755 <i>Acrocephalus australis</i> (Australian Reed Warbler)			
65.	24831 <i>Acrocephalus australis</i> subsp. <i>gouldi</i> (Australian Reed Warbler)			
66.	<i>Acrochaetium savianum</i>			
67.	26447 <i>Acrothamnion preissii</i>			
68.	6295 <i>Acrotriche cordata</i> (Coast Ground Berry)			
69.	6203 <i>Actinotus glomeratus</i>			
70.	7818 <i>Actites megalocarpus</i> (Dune Thistle)			
71.	41323 <i>Actitis hypoleucos</i> (Common Sandpiper)		IA	
72.	14970 <i>Adenanthos barbiger</i>			
73.	11837 <i>Adenanthos cygnorum</i> subsp. <i>cygnorum</i> (Common Woollybush)			
74.	26 <i>Adiantum capillus-veneris</i> (Maidenhair)		P2	
75.	4582 <i>Adriana quadripartita</i> (Bitter Bush)			
76.	24301 <i>Aegotheles cristatus</i> subsp. <i>cristatus</i> (Australian Owlet-nightjar)			
77.	20331 <i>Aeonium arboreum</i>	Y		
78.	18396 <i>Aeonium haworthii</i>	Y		
79.	<i>Aetapcus maculatus</i>			
80.	38752 <i>Agaricus campestris</i>			
81.	<i>Agaricus</i> sp.			
82.	38753 <i>Agaricus subrufescens</i>			Y
83.	1505 <i>Agave americana</i> (Century Plant)	Y		
84.	43242 <i>Agave angustifolia</i>	Y		Y
85.	5316 <i>Agonis flexuosa</i> (Peppermint, Wonil)			
86.	17202 <i>Agonis flexuosa</i> var. <i>flexuosa</i>			
87.	23474 <i>Agrostocnium hirsutum</i>			
88.	17028 <i>Ailanthus altissima</i> (Tree of Heaven)	Y		
89.	184 <i>Aira caryophylla</i> (Silvery Hairgrass)	Y		
90.	185 <i>Aira cupaniana</i> (Silvery Hairgrass)	Y		
91.	187 <i>Aira praecox</i> (Early Hairgrass)	Y		
92.	48513 <i>Aizoon pubescens</i>	Y		
93.	<i>Akamptogonus novarae</i>			
94.	43820 <i>Albua flaccida</i>	Y		
95.	<i>Alectis ciliaris</i>			
96.	1056 <i>Alexgeorgea nitens</i>			
97.	<i>Allenichthys glauerti</i>			
98.	1374 <i>Allium ampeloprasum</i>	Y		
99.	1375 <i>Allium neapolitanum</i> (Naples Onion)	Y		
100.	1377 <i>Allium porrum</i> (Leek)	Y		
101.	1378 <i>Allium triquetrum</i> (Three-cornered Garlic)	Y		
102.	1728 <i>Allocasuarina fraseriana</i> (Sheoak, Kondil)			
103.	1731 <i>Allocasuarina huegeliana</i> (Rock Sheoak, Kwool)			
104.	1732 <i>Allocasuarina humilis</i> (Dwarf Sheoak)			
105.	13908 <i>Allocasuarina lehmanniana</i> subsp. <i>lehmanniana</i>			
106.	<i>Allomycterus pilatus</i>			
107.	<i>Allothereua maculata</i>			
108.	6565 <i>Alyxia buxifolia</i> (Dysentery Bush)			
109.	<i>Amanita basiorubra</i>			
110.	38754 <i>Amanita conicobulbosa</i>			
111.	43543 <i>Amanita fibrilloses</i>		P3	
112.	38755 <i>Amanita ochroterrea</i>			
113.	48332 <i>Amanita preissii</i> (Cinnamon-ring Lepidella)		P3	
114.	38756 <i>Amanita umbrinella</i>			
115.	43542 <i>Amanita wadjukiorum</i>		P3	
116.	38757 <i>Amanita xanthocephala</i>			
117.	26454 <i>Amansia serrata</i>			
118.	2656 <i>Amaranthus caudatus</i> (Love Lies Bleeding)	Y		
119.	2659 <i>Amaranthus cruentus</i> (Redshank)	Y		
120.	2662 <i>Amaranthus hybridus</i> (Slim Amaranth)	Y		Y
121.	2671 <i>Amaranthus viridis</i> (Green Amaranth)	Y		
122.	1489 <i>Amaryllis belladonna</i> (Belladonna Lily)	Y		
123.	<i>Amazona auropalliata</i>			Y

Name ID	Species Name	Naturalised	Conservation Code	¹ Endemic To Query Area
124.	<i>Amblyomma albolimbatum</i>			
125.	<i>Amblyomma triguttatum</i>			
126.	7821 <i>Ambrosia psilostachya</i> (Perennial Ragweed)	Y		
127.	6209 <i>Ammi majus</i> (Bishop's Weed)	Y		
128.	35159 <i>Ammophila arenaria</i> subsp. <i>arenaria</i>	Y		
129.	<i>Amniataba caudavittata</i>			
130.	126 <i>Amphibolis antarctica</i> (Sea Nymph)			
131.	127 <i>Amphibolis griffithii</i>			
132.	200 <i>Amphipogon turbinatus</i>			
133.	26458 <i>Amphiroa anceps</i>			
134.	26463 <i>Amphiroa gracilis</i>			
135.	13267 <i>Amyema linophylla</i> subsp. <i>linophylla</i>			
136.	2380 <i>Amyema miquelii</i> (Stalked Mistletoe)			
137.	<i>Aname mainae</i>			
138.	<i>Aname tepperi</i>			
139.	24310 <i>Anas castanea</i> (Chestnut Teal)			
140.	24312 <i>Anas gracilis</i> (Grey Teal)			
141.	24313 <i>Anas platyrhynchos</i> (Mallard)			
142.	<i>Anas platyrhynchos</i> subsp. <i>domesticus</i>			
143.	24315 <i>Anas rhynchotis</i> (Australasian Shoveler)			
144.	24316 <i>Anas superciliosa</i> (Pacific Black Duck)			
145.	<i>Anas superciliosa</i> subsp. x <i>platyrhynchos</i>			Y
146.	6314 <i>Andersonia lehmanniana</i>			
147.	7827 <i>Angianthus cunninghamii</i> (Coast Angianthus)			
148.	7831 <i>Angianthus micropodioides</i>		P3	
149.	47414 <i>Anhinga novaehollandiae</i> (Australasian Darter)			
150.	<i>Anidiops villosus</i>			
151.	1409 <i>Anigozanthos humilis</i> (Catspaw)			
152.	11434 <i>Anigozanthos humilis</i> subsp. <i>humilis</i>			
153.	1411 <i>Anigozanthos manglesii</i> (Mangles Kangaroo Paw, Kurulbrang)			
154.	11261 <i>Anigozanthos manglesii</i> subsp. <i>manglesii</i>			
155.	46236 <i>Anisomeles farinacea</i>			
156.	29 <i>Anogramma leptophylla</i> (Annual Fern)			
157.	<i>Anoplocapros lenticularis</i>			
158.	24505 <i>Anous stolidus</i> subsp. <i>pileatus</i> (Common Noddy)		IA	
159.	24506 <i>Anous tenuirostris</i> subsp. <i>melanops</i> (Australian Lesser Noddy)		T	
160.	17455 <i>Anredera cordifolia</i>	Y		
161.	<i>Anser anser</i>			
162.	25241 <i>Antaresia stimsoni</i> subsp. <i>stimsoni</i> (Stimson's Python)			
163.	6947 <i>Anthocercis ilicifolia</i>			
164.	11725 <i>Anthocercis ilicifolia</i> subsp. <i>ilicifolia</i>			
165.	6949 <i>Anthocercis littorea</i> (Yellow Tailflower)			
166.	24561 <i>Anthochaera carunculata</i> (Red Wattlebird)			
167.	24562 <i>Anthochaera lunulata</i> (Western Little Wattlebird)			
168.	46626 <i>Anthracoecystis destruens</i>			Y
169.	24599 <i>Anthus australis</i> subsp. <i>australis</i> (Australian Pipit)			
170.	26471 <i>Antithamnion armatum</i>			
171.	26477 <i>Antithamnion verticale</i>			Y
172.	3686 <i>Aotus cordifolia</i>			
173.	3688 <i>Aotus gracillima</i>			
174.	3692 <i>Aotus procumbens</i>			
175.	3186 <i>Aphanes arvensis</i> (Parsley Piert)	Y		
176.	1117 <i>Aphelia cyperoides</i>			
177.	6210 <i>Apium annuum</i>			
178.	8595 <i>Apium graveolens</i> (Wild Celery)	Y		
179.	12040 <i>Apium prostratum</i> var. <i>prostratum</i> (Sea Celery)			
180.	26482 <i>Apoglossum spathulatum</i>			Y
181.	<i>Apogon rueppellii</i>			
182.	24991 <i>Aprasia repens</i> (Sand-plain Worm-lizard)			
183.	<i>Aptychotrema vincentiana</i>			
184.	25554 <i>Apus pacificus</i> (Fork-tailed Swift, Pacific Swift)		IA	
185.	24334 <i>Apus pacificus</i> subsp. <i>pacificus</i> (Fork-tailed Swift, Pacific Swift)		IA	
186.	24285 <i>Aquila audax</i> (Wedge-tailed Eagle)			
187.	<i>Ara ararauna</i>			Y
188.	<i>Aracana aurita</i>			
189.	<i>Aracana aurita?</i>			Y
190.	38759 <i>Arachnopeziza aurata</i>			
191.	<i>Arachnura higginsii</i>			
192.	<i>Araneus cyphoxis</i>			
193.	<i>Araneus eburneiventris</i>			

Name ID	Species Name	Naturalised	Conservation Code	¹ Endemic To Query Area
194.	<i>Araneus eburnus</i>			
195.	<i>Araneus senicaudatus</i>			
196.	24209 <i>Arctocephalus tropicalis</i> (Subantarctic fur-seal)		T	
197.	7838 <i>Arctotheca calendula</i> (Cape Weed, African Marigold)	Y		
198.	7840 <i>Arctotis stoechadifolia</i> (White Arctotis, Silver Arctotis)	Y		
199.	38967 <i>Arcyria incarnata</i>			
200.	38970 <i>Arcyria obvelata</i>			
201.	38973 <i>Arcyria pomiformis</i>			
202.	25558 <i>Ardea ibis</i> (Cattle Egret)			
203.	41324 <i>Ardea modesta</i> (great egret, white egret)			
204.	24340 <i>Ardea novaehollandiae</i> (White-faced Heron)			
205.	24341 <i>Ardea pacifica</i> (White-necked Heron)			
206.	41326 <i>Ardenna carneipes</i> (Flesh-footed Shearwater, Fleshy-footed Shearwater)		T	
207.	24610 <i>Ardeotis australis</i> (Australian Bustard)			
208.	26484 <i>Areschougia ligulata</i>			
209.	31531 <i>Argemone mexicana</i>	Y		
210.	17797 <i>Argemone ochroleuca</i> subsp. <i>ochroleuca</i>	Y		
211.	<i>Argiope protensa</i>			
212.	<i>Argiope trifasciata</i>			
213.	<i>Argoctenus bidentatus</i>			
214.	<i>Argusianus argus</i>			Y
215.	7841 <i>Argyranthemum frutescens</i> (Marguerite)	Y		
216.	28293 <i>Argyranthemum frutescens</i> subsp. <i>foeniculaceum</i>	Y		
217.	1264 <i>Arnocrinum preissii</i>			
218.	11542 <i>Arrhenatherum elatius</i> var. <i>bulbosum</i> (Onion Twitch)	Y		
219.	<i>Arripis truttacea</i>			
220.	25566 <i>Artamus cinereus</i> (Black-faced Woodswallow)			
221.	24352 <i>Artamus cinereus</i> subsp. <i>melanops</i> (Black-faced Woodswallow)			
222.	24356 <i>Artamus personatus</i> (Masked Woodswallow)			
223.	<i>Artoria linnæi</i>			
224.	<i>Artoria taeniifera</i>			
225.	<i>Artoriopsis eccentrica</i>			
226.	<i>Artoriopsis exposita</i>			
227.	226 <i>Arundo donax</i> (Giant Reed)	Y		
228.	26486 <i>Asparagopsis taxiformis</i>			
229.	20752 <i>Asparagus aethiopicus</i>	Y		
230.	8779 <i>Asparagus asparagoides</i> (Bridal Creeper)	Y		
231.	16943 <i>Asparagus declinatus</i>	Y		
232.	16945 <i>Asparagus plumosus</i>	Y		
233.	1364 <i>Asphodelus fistulosus</i> (Onion Weed)	Y		
234.	20350 <i>Astartea affinis</i> (West-coast Astartea)			
235.	20283 <i>Astartea scoparia</i> (Common Astartea)			
236.	7851 <i>Asteridea pulverulenta</i> (Common Bristle Daisy)			
237.	<i>Asterostroma persimile</i>			
238.	6323 <i>Astroloma ciliatum</i> (Candle Cranberry)			
239.	6330 <i>Astroloma macrocalyx</i> (Swan Berry)			
240.	6331 <i>Astroloma microcalyx</i> (Native Cranberry)			
241.	6334 <i>Astroloma pallidum</i> (Kick Bush)			
242.	6339 <i>Astroloma xerophyllum</i>			
243.	<i>Atherina</i> sp.			
244.	<i>Atherinomorus vaiqiensis</i>			
245.	<i>Atherinosoma elongata</i>			
246.	<i>Atherinosoma presbyteroides</i>			
247.	2462 <i>Atriplex hypoleuca</i>			
248.	2463 <i>Atriplex isatidea</i> (Coast Saltbush)			
249.	2471 <i>Atriplex prostrata</i> (Hastate Orache)	Y		
250.	2475 <i>Atriplex semibaccata</i> (Berry Saltbush)			
251.	26491 <i>Audouinella daviesii</i>			
252.	<i>Aulohalaelurus labiosus</i>			
253.	<i>Aulohalaelurus labiosus?</i>			
254.	<i>Aulostomus chinensis</i>			
255.	38761 <i>Auricularia comea</i>			
256.	38762 <i>Auriscalpium barbatum</i>			
257.	<i>Austracantha minax</i>			
258.	<i>Australomimetus auriculatus</i>			
259.	48574 <i>Australotomurus morbidus</i> (cemetery springtail, Guildford springtail)		P3	
260.	<i>Austrammo harveyi</i>			
261.	38764 <i>Austropaxillus muelleri</i>			
262.	17234 <i>Austrostipa compressa</i>			
263.	17237 <i>Austrostipa elegantissima</i>			

Name ID	Species Name	Naturalised	Conservation Code	¹ Endemic To Query Area
264.	17240 <i>Austrostipa flavescens</i>			
265.	17241 <i>Austrostipa hemipogon</i>			
266.	17245 <i>Austrostipa mollis</i>			
267.	35317 <i>Austrostipa mundula</i>		P3	
268.	<i>Austrostipa</i> sp.			
269.	17254 <i>Austrostipa tenuifolia</i>			
270.	17257 <i>Austrostipa variabilis</i>			
271.	<i>Auxis thazard</i>			
272.	231 <i>Avellinia michelii</i>	Y		
273.	233 <i>Avena barbata</i> (Bearded Oat)	Y		
274.	234 <i>Avena fatua</i> (Wild Oat)	Y		
275.	20013 <i>Axonopus fissifolius</i>	Y		
276.	24318 <i>Aythya australis</i> (Hardhead)			
277.	42902 <i>Azolla rubra</i>			
278.	18279 <i>Babiana angustifolia</i>	Y		
279.	18280 <i>Babiana nana</i>	Y		
280.	19458 <i>Babiana tubulosa</i> var. <i>tubiflora</i>	Y		
281.	36441 <i>Babingtonia camphorosmae</i> (Camphor Myrtle)			
282.	<i>Backobourkia brounii</i>			
283.	<i>Backobourkia heroine</i>			
284.	16346 <i>Bacopa monnieri</i>	Y		
285.	38976 <i>Badhamia foliicola</i>			
286.	38978 <i>Badhamia panicea</i>			
287.	38979 <i>Badhamia utricularis</i>			
288.	<i>Badumna insignis</i>			
289.	34161 <i>Baeckea</i> sp. Limestone (N. Gibson & M.N. Lyons 1425)		P1	
290.	24044 <i>Balaenoptera acutorostrata</i> (Dwarf Minke Whale)			
291.	24050 <i>Balaenoptera physalus</i> (Fin Whale)		T	
292.	<i>Ballarra longipalpus</i>			
293.	26501 <i>Bangia atropurpurea</i>			
294.	32682 <i>Banksia armata</i> var. <i>armata</i>			
295.	1800 <i>Banksia attenuata</i> (Slender Banksia, Piara)			
296.	32580 <i>Banksia dallanneyi</i> var. <i>dallanneyi</i>			
297.	32523 <i>Banksia fraseri</i> var. <i>fraseri</i>			
298.	1819 <i>Banksia grandis</i> (Bull Banksia, Pulgarla)			
299.	1821 <i>Banksia hookeriana</i> (Hooker's Banksia)			
300.	1822 <i>Banksia ilicifolia</i> (Holly-leaved Banksia)			
301.	1830 <i>Banksia littoralis</i> (Swamp Banksia, Pungura)			
302.	1834 <i>Banksia menziesii</i> (Firewood Banksia)			
303.	32202 <i>Banksia nivea</i> (Honeypot Dryandra, Pudjarn)			
304.	32203 <i>Banksia nivea</i> subsp. <i>nivea</i>			
305.	1842 <i>Banksia prionotes</i> (Acorn Banksia)			
306.	32076 <i>Banksia sessilis</i> (Parrot Bush, Pudjak)			
307.	32077 <i>Banksia sessilis</i> var. <i>cygnorum</i>			
308.	32054 <i>Banksia undata</i> var. <i>undata</i>			
309.	32315 <i>Barbula calycina</i>			
310.	<i>Barnardius zonarius</i>			
311.	15037 <i>Bartsia trixago</i>	Y		
312.	<i>Batrachomoeus rubricephalus</i>			
313.	741 <i>Baumea articulata</i> (Jointed Rush)			
314.	743 <i>Baumea juncea</i> (Bare Twigrush)			
315.	744 <i>Baumea laxa</i>			
316.	745 <i>Baumea preissii</i>			
317.	748 <i>Baumea vaginalis</i> (Sheath Twigrush)			
318.	5382 <i>Beaufortia elegans</i> (Elegant Beaufortia)			
319.	7853 <i>Berkheya rigida</i> (African Thistle, Hamelin Thistle)	Y		
320.	48503 <i>Betaphycus speciosus</i>			
321.	34236 <i>Beyeria cinerea</i> subsp. <i>cinerea</i>		P3	
322.	4601 <i>Beyeria viscosa</i> (Pinkwood)			
323.	<i>Bianor maculatus</i>			
324.	25788 <i>Billardiera fraseri</i> (Elegant Pronaya)			
325.	25798 <i>Billardiera fusiformis</i> (Australian Bluebell)			
326.	<i>Billima attrita</i>			Y
327.	38766 <i>Bisporella citrina</i>			Y
328.	24319 <i>Biziura lobata</i> (Musk Duck)			
329.	1417 <i>Blancoa canescens</i> (Winter Bell)			
330.	38848 <i>Bolbitius titubans</i>			
331.	38849 <i>Bolbitius titubans</i> var. <i>olivaceus</i>			Y
332.	749 <i>Bolboschoenus caldwellii</i> (Marsh Club-rush)			
333.	<i>Boletellus obscurecoccineus</i>			

Name ID	Species Name	Naturalised	Conservation Code	¹ Endemic To Query Area
334.	<i>Boletus prolinius</i>			
335.	<i>Boletus</i> sp.			
336.	26511 <i>Bonetia binderiana</i>			
337.	4403 <i>Boronia alata</i> (Winged Boronia)			
338.	11381 <i>Boronia ramosa</i> subsp. <i>anethifolia</i>			
339.	16639 <i>Boronia scabra</i> subsp. <i>scabra</i>			
340.	1272 <i>Borya scirpoidea</i>			
341.	1273 <i>Borya sphaerocephala</i> (Pincushions)			
342.	3710 <i>Bossiaea eriocarpa</i> (Common Brown Pea)			
343.	3714 <i>Bossiaea ornata</i> (Broad Leaved Brown Pea)			
344.	24345 <i>Botaurus poiciloptilus</i> (Australasian Bittern)		T	
345.	<i>Brachaluteres jacksonianus</i>			
346.	15000 <i>Brachychiton populneus</i> subsp. <i>populneus</i>	Y		
347.	6341 <i>Brachyloma preissii</i> (Globe Heath)			
348.	7867 <i>Brachyscome bellidioides</i>			
349.	7878 <i>Brachyscome iberidifolia</i>			
350.	42380 <i>Brachyuropis fasciolatus</i> subsp. <i>fasciolatus</i> (Narrow-banded Shovel-nosed Snake)			
351.	42381 <i>Brachyuropis semifasciatus</i> (Southern Shovel-nosed Snake)			
352.	11187 <i>Brassica barrelieri</i> subsp. <i>oxyrrhina</i> (Smooth-stem Turnip)	Y		
353.	2993 <i>Brassica fruticulosa</i> (Twiggy Turnip)	Y		
354.	2999 <i>Brassica rapa</i>	Y		
355.	3000 <i>Brassica tournefortii</i> (Mediterranean Turnip)	Y		
356.	2995 <i>Brassica x napus</i>	Y		
357.	244 <i>Briza maxima</i> (Blowfly Grass)	Y		
358.	245 <i>Briza minor</i> (Shivery Grass)	Y		
359.	247 <i>Bromus arenarius</i> (Sand Brome)			
360.	248 <i>Bromus catharticus</i> (Prairie Grass)	Y		
361.	249 <i>Bromus diandrus</i> (Great Brome)	Y		
362.	250 <i>Bromus hordeaceus</i> (Soft Brome)	Y		
363.	252 <i>Bromus madritensis</i> (Madrid Brome)	Y		
364.	26522 <i>Bryopsis foliosa</i>			
365.	<i>Bryopsis gemellipara</i>			
366.	26525 <i>Bryopsis plumosa</i>			
367.	<i>Bryopsis vestita</i>			
368.	32330 <i>Bryum argenteum</i>			
369.	32331 <i>Bryum lanatum</i>			
370.	<i>Bryum</i> sp.			
371.	14157 <i>Buddleja dysophylla</i>	Y		Y
372.	6537 <i>Buddleja madagascariensis</i>	Y		
373.	6675 <i>Buglossoides arvensis</i> (Corn Gromwell)	Y		
374.	12770 <i>Burchardia congesta</i>			
375.	24359 <i>Burhinus grallarius</i> (Bush Stone-curllew)			
376.	3178 <i>Byblis gigantea</i> (Rainbow Plant)		P3	
377.	25713 <i>Cacatua galerita</i> (Sulphur-crested Cockatoo)			
378.	24721 <i>Cacatua galerita</i> subsp. <i>galerita</i> (Sulphur-crested Cockatoo)	Y		
379.	25714 <i>Cacatua pastinator</i> (Western Long-billed Corella)			
380.	24724 <i>Cacatua pastinator</i> subsp. <i>pastinator</i> (Muir's Corella, Muir's Corella (Western Corella SW WA))		S	
381.	25715 <i>Cacatua roseicapilla</i> (Galah)			
382.	25716 <i>Cacatua sanguinea</i> (Little Corella)			
383.	24727 <i>Cacatua sanguinea</i> subsp. <i>westralensis</i> (Little Corella)			
384.	24729 <i>Cacatua tenuirostris</i> (Eastern Long-billed Corella)	Y		
385.	25598 <i>Cacomantis flabelliformis</i> (Fan-tailed Cuckoo)			
386.	24427 <i>Cacomantis flabelliformis</i> subsp. <i>flabelliformis</i> (Fan-tailed Cuckoo)			
387.	42307 <i>Cacomantis pallidus</i> (Pallid Cuckoo)			
388.	1276 <i>Caesia micrantha</i> (Pale Grass Lily)			
389.	1277 <i>Caesia occidentalis</i>			
390.	3002 <i>Cakile maritima</i> (Sea Rocket)	Y		
391.	15330 <i>Caladenia arenicola</i>			
392.	1586 <i>Caladenia discoidea</i> (Dancing Orchid)			
393.	1592 <i>Caladenia flava</i> (Cowslip Orchid)			
394.	15348 <i>Caladenia flava</i> subsp. <i>flava</i>			
395.	15352 <i>Caladenia georgei</i>			
396.	1596 <i>Caladenia huegelii</i> (Grand Spider Orchid)		T	
397.	1599 <i>Caladenia latifolia</i> (Pink Fairy Orchid)			
398.	1602 <i>Caladenia longicauda</i> (Common White Spider Orchid)			
399.	15361 <i>Caladenia longicauda</i> subsp. <i>calcigena</i>			
400.	15365 <i>Caladenia longicauda</i> subsp. <i>longicauda</i>			
401.	1603 <i>Caladenia longiclavata</i> (Clubbed Spider Orchid)			
402.	17760 <i>Caladenia nobilis</i>			

Name ID	Species Name	Naturalised	Conservation Code	¹ Endemic To Query Area
403.	1609 <i>Caladenia pectinata</i> (King Spider Orchid)			
404.	2845 <i>Calandrinia brevipedata</i> (Short-stalked Purslane)			
405.	2848 <i>Calandrinia corrigioloides</i> (Strap Purslane)			
406.	2854 <i>Calandrinia granulifera</i> (Pygmy Purslane)			
407.	2856 <i>Calandrinia liniflora</i> (Parakeelya)			
408.	1214 <i>Calectasia grandiflora</i> (Blue Tinsel Lily)			
409.	19309 <i>Calectasia narragara</i>			
410.	24779 <i>Calidris acuminata</i> (Sharp-tailed Sandpiper)		IA	
411.	24780 <i>Calidris alba</i> (Sanderling)		IA	
412.	25738 <i>Calidris canutus</i> (Red Knot, knot)		IA	
413.	24784 <i>Calidris ferruginea</i> (Curlew Sandpiper)		T	
414.	24786 <i>Calidris melanotos</i> (Pectoral Sandpiper)		IA	
415.	24788 <i>Calidris ruficollis</i> (Red-necked Stint)		IA	
416.	24789 <i>Calidris subminuta</i> (Long-toed Stint)		IA	
417.	24790 <i>Calidris tenuirostris</i> (Great Knot)		T	
418.	<i>Callistemon citrinus</i>			
419.	5395 <i>Callistemon phoeniceus</i> (Lesser Bottlebrush, Dubarda)			
420.	26532 <i>Callithamnion perpusillum</i>			Y
421.	4717 <i>Callitriche stagnalis</i> (Common Starwort)	Y		
422.	96 <i>Callitris preissii</i> (Rottnest Island Pine, Maro)			
423.	97 <i>Callitris roei</i> (Roe's Cypress Pine)			
424.	8637 <i>Callitris verrucosa</i>			
425.	<i>Callogobius depressus</i>			
426.	<i>Callogobius mucosus</i>			
427.	26533 <i>Callophycus costatus</i>			
428.	26534 <i>Callophycus dorsifer</i>			
429.	26535 <i>Callophycus harveyanus</i>			
430.	26536 <i>Callophycus oppositifolius</i>			
431.	<i>Calocera guepiniooides</i>			
432.	<i>Caloplaca</i> sp.			
433.	11333 <i>Calothamnus graniticus</i> subsp. <i>leptophyllus</i>		P4	
434.	5415 <i>Calothamnus lateralis</i>			
435.	5418 <i>Calothamnus macrocarpus</i>		P2	
436.	5426 <i>Calothamnus quadrifidus</i> (One-sided Bottlebrush, Kwowdjard)			
437.	35756 <i>Calothamnus quadrifidus</i> subsp. <i>angustifolius</i>			
438.	35758 <i>Calothamnus quadrifidus</i> subsp. <i>homalophyllus</i> (Murchison Clawflower)			
439.	35816 <i>Calothamnus quadrifidus</i> subsp. <i>quadrifidus</i>			
440.	5428 <i>Calothamnus rupestris</i> (Mouse Ears)			
441.	5429 <i>Calothamnus sanguineus</i> (Silky-leaved Blood flower, Pindak)			
442.	26542 <i>Calothrix confervicola</i>			Y
443.	25717 <i>Calyptorhynchus banksii</i> (Red-tailed Black-Cockatoo)			
444.	24731 <i>Calyptorhynchus banksii</i> subsp. <i>naso</i> (Forest Red-tailed Black Cockatoo)		T	
445.	24733 <i>Calyptorhynchus baudinii</i> (Baudin's Cockatoo, White-tailed Long-billed Black Cockatoo)		T	
446.	24734 <i>Calyptorhynchus latirostris</i> (Carnaby's Cockatoo, White-tailed Short-billed Black Cockatoo)		T	
447.	48400 <i>Calyptorhynchus</i> sp. (white-tailed black cockatoo)		T	
448.	5439 <i>Calytrix angulata</i> (Yellow Starflower)			
449.	5441 <i>Calytrix aurea</i>			
450.	5458 <i>Calytrix flavescens</i> (Summer Starflower)			
451.	5460 <i>Calytrix fraseri</i> (Pink Summer Calytrix)			
452.	5461 <i>Calytrix glutinosa</i>			
453.	5465 <i>Calytrix leschenaultii</i>			
454.	5476 <i>Calytrix sapphirina</i>			
455.	5481 <i>Calytrix sylvana</i>			
456.	38767 <i>Campanella gregaria</i>			
457.	32337 <i>Campylopus flindersii</i>			
458.	32338 <i>Campylopus introflexus</i>	Y		
459.	25454 <i>Canis lupus</i> (Dog, Dingo)	Y		
460.	30883 <i>Canis lupus</i> subsp. <i>familiaris</i> (Dog)	Y		
461.	8521 <i>Canna indica</i> (Indian Shot)	Y		
462.	13488 <i>Canna x generalis</i>	Y		
463.	18134 <i>Cannabis sativa</i>	Y		
464.	<i>Caprichthys gymnura</i>			
465.	3004 <i>Capsella bursa-pastoris</i> (Shepherd's Purse)	Y		
466.	<i>Caranx</i> sp.			
467.	<i>Carassius auratus</i>			
468.	<i>Carcharhinus brachyurus</i>			
469.	<i>Carcharhinus leucas</i>			
470.	<i>Carcharhinus</i> sp.			

Name ID	Species Name	Naturalised	Conservation Code	¹ Endemic To Query Area
471.	34034 <i>Carcharias taurus</i> (Grey Nurse Shark)		T	
472.	34031 <i>Carcharodon carcharias</i> (Great White Shark)		T	
473.	3005 <i>Cardamine hirsuta</i> (Common Bittercress)	Y		
474.	18555 <i>Cardamine</i> sp. <i>Jandakot</i> (P. Luff s.n. 4/7/1969)	Y		
475.	25625 <i>Carduelis carduelis</i> (Goldfinch, European Goldfinch)	Y		
476.	24480 <i>Carduelis carduelis</i> subsp. <i>britannica</i> (Goldfinch)	Y		
477.	7909 <i>Carduus pycnocephalus</i> (Slender Thistle)	Y		
478.	25335 <i>Caretta caretta</i> (Loggerhead Turtle)		T	
479.	753 <i>Carex appressa</i> (Tall Sedge)			
480.	754 <i>Carex divisa</i> (Divided Sedge)	Y		
481.	43241 <i>Carex thecata</i>			
482.	2795 <i>Carpobrotus edulis</i> (Hottentot Fig)	Y		
483.	2798 <i>Carpobrotus virescens</i> (Coastal Pigface, Kolboko, Bain)			
484.	26546 <i>Carpopeltis elata</i>			
485.	2948 <i>Cassytha aurea</i>			
486.	2951 <i>Cassytha flava</i> (Dodder Laurel)			
487.	2956 <i>Cassytha pomiformis</i> (Dodder Laurel)			
488.	2957 <i>Cassytha racemosa</i> (Dodder Laurel)			
489.	18314 <i>Casuarina cunninghamiana</i> subsp. <i>cunninghamiana</i>	Y		
490.	18321 <i>Casuarina glauca</i>	Y		
491.	1742 <i>Casuarina obesa</i> (Swamp Sheoak, Kuli)			
492.	13685 <i>Catapodium rigidum</i> (Rigid Fescue)	Y		
493.	26556 <i>Caulerpa cactoides</i>			
494.	26559 <i>Caulerpa cupressoides</i>			
495.	44539 <i>Caulerpa cylindracea</i>			
496.	26563 <i>Caulerpa flexilis</i>			
497.	27380 <i>Caulerpa flexilis</i> var. <i>muelleri</i>			
498.	26566 <i>Caulerpa lagara</i>			Y
499.	27382 <i>Caulerpa longifolia</i> forma <i>crispata</i>			
500.	26570 <i>Caulerpa obscura</i>			
501.	26574 <i>Caulerpa scalpelliformis</i>			
502.	26578 <i>Caulerpa simpliciuscula</i>			
503.	46993 <i>Caulerpa taxifolia</i> var. <i>distichophylla</i>			
504.	26580 <i>Caulerpa triaria</i>			
505.	26586 <i>Caulocystis uvifera</i>			
506.	<i>Celaenia excavata</i>			
507.	258 <i>Cenchrus ciliaris</i> (Buffel Grass)	Y		
508.	41564 <i>Cenchrus clandestinus</i> (Kikuyu Grass)	Y		
509.	259 <i>Cenchrus echinatus</i> (Burrgrass)	Y		
510.	41566 <i>Cenchrus longisetus</i> (Feathertop)	Y		
511.	41567 <i>Cenchrus macrourus</i> (African Feather Grass)	Y		
512.	41563 <i>Cenchrus purpureus</i> (Elephant Grass)	Y		
513.	41568 <i>Cenchrus setaceus</i> (Fountain Grass)	Y		
514.	41570 <i>Cenchrus spinifex</i> (Spiny Burrgrass)	Y		
515.	7916 <i>Centaurea melitensis</i> (Maltese Cockspur, Malta Thistle)	Y		
516.	6539 <i>Centaureum erythraea</i> (Common Centaury)	Y		
517.	6542 <i>Centaureum tenuiflorum</i>	Y		
518.	6214 <i>Centella asiatica</i>			
519.	7918 <i>Centipeda cunninghamii</i> (Common Sneezewood, Gukwonderuk, Old Man Weed)			
520.	7366 <i>Centranthus macrosiphon</i>	Y		
521.	26587 <i>Centroceras clavulatum</i>			
522.	1125 <i>Centrolepis drummondiana</i>			
523.	<i>Cephaloziella exiliflora</i>			
524.	<i>Cephaloziella varians</i>			
525.	26595 <i>Ceramium isogonum</i>			
526.	26599 <i>Ceramium puberulum</i>			
527.	2889 <i>Cerastium glomeratum</i> (Mouse Ear Chickweed)	Y		
528.	38982 <i>Ceratiomyxa fruticulosa</i>			
529.	32462 <i>Ceratodon purpureus</i> subsp. <i>convolutus</i>			
530.	24086 <i>Cercartetus concinnus</i> (Western Pygmy-possum, Mundarda)			
531.	<i>Cercophonius granulatus</i>			
532.	<i>Cercophonius sulcatus</i>			
533.	6954 <i>Cestrum parqui</i> (Green Poisonberry)	Y		Y
534.	<i>Chaetodermis penicilligera</i>			
535.	26607 <i>Chaetomorpha aerea</i>			
536.	24186 <i>Chalinolobus gouldii</i> (Gould's Wattled Bat)			
537.	24187 <i>Chalinolobus morio</i> (Chocolate Wattled Bat)			
538.	18156 <i>Chamaecytisus palmensis</i> (Tagasaste)	Y		
539.	11299 <i>Chamaescilla corymbosa</i> var. <i>corymbosa</i>			
540.	35598 <i>Chamaelucium</i> sp. <i>Winchester</i> (C. Chapman s.n. PERTH 07879180)			

Name ID	Species Name	Naturalised	Conservation Code	¹ Endemic To Query Area
541.	5498 <i>Chamelaucium uncinatum</i> (Geraldton Wax)			
542.	26616 <i>Champia affinis</i>			
543.	26621 <i>Champia zostericola</i>			
544.	25575 <i>Charadrius leschenaultii</i> (Greater Sand Plover)		IA	
545.	25576 <i>Charadrius mongolus</i> (Lesser Sand Plover)		T	
546.	24377 <i>Charadrius ruficapillus</i> (Red-capped Plover)			
547.	1513 <i>Chasmanthe floribunda</i> (African Cornflag)	Y		
548.	26622 <i>Chauviniella coriifolia</i>			
549.	<i>Cheilodactylus gibbosus</i>			
550.	<i>Cheilodactylus rubrolabiatus</i>			
551.	<i>Chelidonichthys kumu</i>			
552.	<i>Chelmonops curiosus</i>			
553.	43380 <i>Chelodina colliei</i> (South-western Snake-necked Turtle)			
554.	25336 <i>Chelonia mydas</i> (Green Turtle)		T	
555.	24321 <i>Chenonetta jubata</i> (Australian Wood Duck, Wood Duck)			
556.	2483 <i>Chenopodium album</i> (Fat Hen)	Y		
557.	2490 <i>Chenopodium glaucum</i> (Glaucous Goosefoot)	Y		
558.	2491 <i>Chenopodium macrospermum</i>	Y		
559.	2494 <i>Chenopodium murale</i> (Nettle-leaf Goosefoot)	Y		
560.	47909 <i>Cheramoeca leucosterna</i> (White-backed Swallow)			
561.	<i>Chlorophyllum brunneum</i>			
562.	38768 <i>Chlorophyllum molybdites</i>			
563.	36281 <i>Chondracanthus acicularis</i>			Y
564.	26631 <i>Chondria capillaris</i>			Y
565.	26634 <i>Chondria dasyphylla</i>			
566.	7925 <i>Chondrilla juncea</i> (Skeleton Weed)	Y		
567.	17706 <i>Chordifex sinuosus</i>			
568.	24980 <i>Christinus marmoratus</i> (Marbled Gecko)			
569.	<i>Chroicocephalus novaehollandiae</i>			
570.	24432 <i>Chrysococcyx lucidus</i> subsp. <i>plagosus</i> (Shining Bronze Cuckoo)			
571.	17585 <i>Chrysocoma coma-aurea</i>	Y		Y
572.	3766 <i>Cicer arietinum</i> (Chickpea)	Y		
573.	7935 <i>Cichorium intybus</i> (Chicory)	Y		
574.	18303 <i>Cinnamomum camphora</i>	Y		
575.	<i>Circus Approximans</i>			Y
576.	24288 <i>Circus approximans</i> (Swamp Harrier)			
577.	7937 <i>Cirsium vulgare</i> (Spear Thistle, Scotch Thistle)	Y		
578.	27665 <i>Cladia ferdinandii</i>			
579.	26649 <i>Cladophora albida</i>			
580.	26651 <i>Cladophora feredayi</i>			
581.	36316 <i>Cladophora herpestica</i>			
582.	26653 <i>Cladophora laetevirens</i>			
583.	26654 <i>Cladophora lehmanniana</i>			
584.	26658 <i>Cladophora vagabunda</i>			
585.	26659 <i>Cladophora valonioides</i>			
586.	24774 <i>Cladorhynchus leucocephalus</i> (Banded Stilt)			
587.	26662 <i>Cladostephus spongiosus</i>			
588.	26663 <i>Cladurus elatus</i>			
589.	26665 <i>Clavicleonium ovatum</i>			
590.	<i>Clavulina coralloides</i>			Y
591.	38769 <i>Clavulina vinaceocervina</i>			
592.	<i>Cleidopus gloriamaris</i>			
593.	10804 <i>Clematis linearifolia</i>			
594.	2929 <i>Clematis pubescens</i> (Common Clematis)			
595.	38770 <i>Clitocybe kenkulunea</i>			
596.	<i>Cnidoglanis macrocephalus</i>			
597.	26667 <i>Codiophyllum flabelliforme</i>			
598.	26668 <i>Codium australasicum</i>			
599.	26671 <i>Codium duthieae</i>			
600.	26672 <i>Codium galeatum</i>			
601.	26674 <i>Codium harveyi</i>			
602.	26675 <i>Codium laminarioides</i>			
603.	26677 <i>Codium mamillosum</i>			
604.	26678 <i>Codium muelleri</i>			
605.	26682 <i>Codium spinescens</i>			
606.	26683 <i>Codium spongiosum</i>			
607.	26687 <i>Coeloclonium debile</i>			Y
608.	26688 <i>Coeloclonium tasmanicum</i>			
609.	26689 <i>Coeloclonium umbellula</i>			
610.	26690 <i>Coeloclonium verticillatum</i>			

Name ID	Species Name	Naturalised	Conservation Code	¹ Endemic To Query Area
611.	44593 <i>Coleonema pulchellum</i>	Y		
612.	38984 <i>Collaria arcyronema</i>			
613.	<i>Collocalia esculenta</i>			
614.	25675 <i>Colluricincla harmonica</i> (Grey Shrike-thrush)			
615.	24613 <i>Colluricincla harmonica subsp. rufiventris</i> (Grey Shrike-thrush)			
616.	32999 <i>Colocasia esculenta var. esculenta</i>	Y		
617.	26694 <i>Colpomenia sinuosa</i>			
618.	<i>Coltricia cinnamomea</i>			
619.	38771 <i>Coltriciella dependens</i>			
620.	24399 <i>Columba livia</i> (Domestic Pigeon)	Y		
621.	38986 <i>Comatricha elegans</i>			
622.	38987 <i>Comatricha ellae</i>			
623.	38988 <i>Comatricha laxa</i>			
624.	38989 <i>Comatricha longipila</i>			Y
625.	38990 <i>Comatricha nigra</i>			
626.	38993 <i>Comatricha rigidireta</i>			Y
627.	4550 <i>Comesperma calymega</i> (Blue-spike Milkwort)			
628.	4552 <i>Comesperma confertum</i>			
629.	4555 <i>Comesperma integerrimum</i>			
630.	<i>Conger wilsoni</i>			
631.	38772 <i>Conocybe apala</i>			
632.	15516 <i>Conospermum canaliculatum subsp. canaliculatum</i>			
633.	1875 <i>Conospermum huegelii</i> (Slender Smokebush)			
634.	1876 <i>Conospermum incurvum</i> (Plume Smokebush)			
635.	15520 <i>Conospermum stoechadis subsp. sclerophyllum</i>			
636.	15611 <i>Conospermum stoechadis subsp. stoechadis</i> (Common Smokebush)			
637.	1885 <i>Conospermum triplinervium</i> (Tree Smokebush)			
638.	6348 <i>Conostephium pendulum</i> (Pearl Flower)			
639.	6349 <i>Conostephium preissii</i>			
640.	1418 <i>Conostylis aculeata</i> (Prickly Conostylis)			
641.	11826 <i>Conostylis aculeata subsp. aculeata</i>			
642.	11513 <i>Conostylis aculeata subsp. cygnorum</i>			
643.	12109 <i>Conostylis aculeata subsp. preissii</i>			
644.	1423 <i>Conostylis aurea</i> (Golden Conostylis)			
645.	1425 <i>Conostylis bracteata</i>		P3	
646.	1427 <i>Conostylis candicans</i> (Grey Cottonhead)			
647.	12027 <i>Conostylis candicans subsp. calcicola</i>			
648.	11438 <i>Conostylis candicans subsp. candicans</i>			
649.	1436 <i>Conostylis juncea</i>			
650.	1454 <i>Conostylis setigera</i> (Bristly Cottonhead)			
651.	11597 <i>Conostylis setigera subsp. setigera</i>			
652.	1455 <i>Conostylis setosa</i> (White Cottonhead)			
653.	<i>Contusus brevicaudus</i>			
654.	17361 <i>Convolvulus sabatius subsp. mauritanicus</i>	Y		Y
655.	7939 <i>Conyza bonariensis</i> (Flaxleaf Fleabane)	Y		
656.	16391 <i>Conyza canadensis var. canadensis</i>	Y		Y
657.	7941 <i>Conyza parva</i>	Y		
658.	<i>Conyza sp.</i>			
659.	20074 <i>Conyza sumatrensis</i>	Y		
660.	<i>Copidognathus cooki</i>			Y
661.	<i>Coprinellus micaceus</i>			
662.	38773 <i>Coprinellus pyrphanthes</i>			Y
663.	<i>Coprinus comatus</i>			
664.	24361 <i>Coracina maxima</i> (Ground Cuckoo-shrike)			
665.	25568 <i>Coracina novaehollandiae</i> (Black-faced Cuckoo-shrike)			
666.	24362 <i>Coracina novaehollandiae subsp. novaehollandiae</i> (Black-faced Cuckoo-shrike)			
667.	<i>Cormocephalus aurantipes</i>			
668.	<i>Cormocephalus hartmeyeri</i>			
669.	<i>Cormocephalus novaehollandiae</i>			
670.	<i>Cormocephalus rubriceps</i>			
671.	<i>Cormocephalus strigosus</i>			
672.	48259 <i>Cortaderia selloana subsp. selloana</i>	Y		
673.	38774 <i>Cortinarius archeri</i>			
674.	<i>Cortinarius erythraeus</i>			
675.	38775 <i>Cortinarius microarcheri</i>			
676.	<i>Cortinarius rotundisporus</i>			
677.	24416 <i>Corvus bennetti</i> (Little Crow)			
678.	25592 <i>Corvus coronoides</i> (Australian Raven)			
679.	24417 <i>Corvus coronoides subsp. perplexus</i> (Australian Raven)			
680.	24419 <i>Corvus splendens</i> (House Crow)			

Name ID	Species Name	Naturalised	Conservation Code	¹ Endemic To Query Area
681.	17104 <i>Corymbia calophylla</i> (Marri)			
682.	44790 <i>Corymbia citriodora</i>	Y		
683.	44791 <i>Corymbia maculata</i>	Y		
684.	1285 <i>Corynotheca micrantha</i> (Sand Lily)			
685.	11883 <i>Corynotheca micrantha</i> var. <i>elongata</i>			
686.	11283 <i>Corynotheca micrantha</i> var. <i>micrantha</i>			
687.	38383 <i>Cosmos bipinnatus</i> (Cosmos)	Y		Y
688.	7943 <i>Cotula australis</i> (Common Cotula)			
689.	7945 <i>Cotula coronopifolia</i> (Waterbuttons)	Y		
690.	7947 <i>Cotula turbinata</i> (Funnel Weed)	Y		
691.	24671 <i>Coturnix pectoralis</i> (Stubble Quail)			
692.	25701 <i>Coturnix ypsilophora</i> (Brown Quail)			
693.	24420 <i>Cracticus nigrogularis</i> (Pied Butcherbird)			
694.	25595 <i>Cracticus tibicen</i> (Australian Magpie)			
695.	24422 <i>Cracticus tibicen</i> subsp. <i>dorsalis</i> (White-backed Magpie)			
696.	<i>Cracticus torquatus</i>			
697.	25596 <i>Cracticus torquatus</i> (Grey Butcherbird)			
698.	<i>Crapatalus arenarius</i>			
699.	26701 <i>Craspedocarpus blepharicarpus</i>			
700.	3136 <i>Crassula alata</i>	Y		
701.	11221 <i>Crassula alata</i> var. <i>alata</i>	Y		
702.	3137 <i>Crassula colorata</i> (Dense Stonecrop)			
703.	11709 <i>Crassula colorata</i> var. <i>acuminata</i>			
704.	11563 <i>Crassula colorata</i> var. <i>colorata</i>			
705.	3138 <i>Crassula decumbens</i> (Rufous Stonecrop)			
706.	11349 <i>Crassula decumbens</i> var. <i>decumbens</i>			
707.	3139 <i>Crassula exserta</i>			
708.	3140 <i>Crassula glomerata</i>	Y		
709.	15706 <i>Crassula natans</i> var. <i>minus</i>	Y		
710.	3146 <i>Crassula thunbergiana</i>	Y		
711.	11345 <i>Crassula thunbergiana</i> subsp. <i>thunbergiana</i>	Y		
712.	38997 <i>Craterium leucocephalum</i>			
713.	<i>Craterocephalus mugiloides</i>			
714.	38780 <i>Crepidotus eucalyptorum</i>			
715.	<i>Crepidotus nephrodes</i>			
716.	<i>Crepidotus variabilis</i>			
717.	7953 <i>Crepis foetida</i> (Foetid Hawksbeard)	Y		
718.	29054 <i>Crepis foetida</i> subsp. <i>foetida</i> (Stinking Hawksbeard)	Y		
719.	40880 <i>Cribraria confusa</i>			
720.	39002 <i>Cribraria microcarpa</i>			
721.	39003 <i>Cribraria minutissima</i>			
722.	25399 <i>Crinia glauerti</i> (Clicking Frog)			
723.	25400 <i>Crinia insignifera</i> (Squelching Froglet)			
724.	<i>Cristiceps aurantiacus</i>			
725.	<i>Cristiceps australis</i>			
726.	<i>Cristiceps</i> sp.			
727.	35838 <i>Cristonia biloba</i> subsp. <i>biloba</i>			
728.	<i>Crustulina bicrucata</i>			
729.	4792 <i>Cryptandra arbutiflora</i> (Waxy Cryptandra)			
730.	13470 <i>Cryptandra arbutiflora</i> var. <i>arbutiflora</i>			
731.	13484 <i>Cryptandra arbutiflora</i> var. <i>tubulosa</i>			
732.	4802 <i>Cryptandra mutila</i>			
733.	4810 <i>Cryptandra scoparia</i>			
734.	30893 <i>Cryptoblepharus buchananii</i>			
735.	25020 <i>Cryptoblepharus plagiocephalus</i>			
736.	<i>Cryptoerithus quobba</i>			
737.	30899 <i>Ctenophorus adelaidensis</i> (Southern Heath Dragon, Western Heath Dragon)			
738.	25027 <i>Ctenotus australis</i>			
739.	25039 <i>Ctenotus fallens</i>			
740.	25040 <i>Ctenotus gemmula</i> (Jewelled South-west Ctenotus (Swan Coastal Plain subpop P3), skink)			
741.	25047 <i>Ctenotus impar</i>			
742.	13732 <i>Cuscuta campestris</i> (Golden dodder)	Y		
743.	6663 <i>Cuscuta epithymum</i> (Lesser Dodder, Greater Dodder)	Y		
744.	1487 <i>Cyanella hyacinthoides</i>	Y		
745.	15114 <i>Cyanicula gemmata</i>			
746.	<i>Cybiosarda elegans</i>			
747.	25087 <i>Cyclodomorphus celatus</i> (Western Slender Blue-tongue)			
748.	<i>Cyclosa trilobata</i>			
749.	40660 <i>Cycnogeton huegelii</i>			

Name ID	Species Name	Naturalised	Conservation Code	¹ Endemic To Query Area
750.	40661 <i>Cynnogeton lineare</i>			
751.	24322 <i>Cygnus atratus</i> (Black Swan)			
752.	24323 <i>Cygnus olor</i> (Mute Swan)	Y		
753.	19625 <i>Cymbalaria muralis</i> subsp. <i>muralis</i>	Y		
754.	283 <i>Cynodon dactylon</i> (Couch)	Y		
755.	<i>Cynoglossus broadhursti</i>			
756.	<i>Cynoglossus maculipinnis</i>			
757.	<i>Cynoglossus</i> sp.			
758.	776 <i>Cyperus brevipilius</i> (Kyllinga Weed)	Y		
759.	783 <i>Cyperus congestus</i> (Dense Flat-sedge)	Y		
760.	792 <i>Cyperus eragrostis</i> (Umbrella Sedge)	Y		
761.	794 <i>Cyperus gymnocaulos</i> (Spiny Flat-sedge)			
762.	801 <i>Cyperus laevigatus</i>	Y		
763.	806 <i>Cyperus polystachyos</i> (Bunchy Sedge)			
764.	810 <i>Cyperus rotundus</i> (Nut Grass)	Y		
765.	816 <i>Cyperus tenuiflorus</i> (Scaly Sedge)	Y		
766.	818 <i>Cyperus vaginatus</i> (Stiffleaf Sedge)			
767.	<i>Cyprinus carpio</i>			
768.	10916 <i>Cyrtostylis huegelii</i>			
769.	10964 <i>Cyrtostylis robusta</i>			
770.	<i>Cystangium balpineaum</i>			
771.	26720 <i>Cystophora grevillei</i>			
772.	26722 <i>Cystophora monilifera</i>			
773.	26724 <i>Cystophora pectinata</i>			
774.	<i>Cystophora retroflexa</i>			
775.	30901 <i>Dacelo novaeguineae</i> (Laughing Kookaburra)	Y		
776.	30902 <i>Dacelo novaeguineae</i> subsp. <i>novaeguineae</i> (Laughing Kookaburra)	Y		
777.	289 <i>Dactyloctenium australe</i> (Sweet Smother Grass)	Y		
778.	<i>Dactylopus dactylopus</i>			
779.	7454 <i>Dampiera linearis</i> (Common Dampiera)			
780.	25673 <i>Daphoenositta chrysoptera</i> (Varied Sittella)			
781.	24606 <i>Daphoenositta chrysoptera</i> subsp. <i>pileata</i> (Varied Sittella, Black-capped Sittella)			
782.	24687 <i>Daption capense</i> (Cape Petrel)			
783.	5508 <i>Darwinia citriodora</i> (Lemon-scented Darwinia)			
784.	26735 <i>Dasya cliffonii</i>			
785.	26738 <i>Dasya elongata</i>			
786.	26748 <i>Dasya scopulifera</i>			Y
787.	26751 <i>Dasyclonium flaccidum</i>			
788.	26752 <i>Dasyclonium incisum</i>			
789.	24440 <i>Dasyornis longirostris</i> (Western Bristlebird)		T	
790.	1218 <i>Dasyogon bromeliifolius</i> (Pineapple Bush)			
791.	24092 <i>Dasyurus geoffroii</i> (Chuditch, Western Quoll)		T	
792.	10823 <i>Datura innoxia</i>	Y		
793.	6963 <i>Datura metel</i> (Downy Thornapple)	Y		
794.	6964 <i>Datura stramonium</i> (Common Thornapple)	Y		
795.	6218 <i>Daucus glochidiatus</i> (Australian Carrot)			
796.	3793 <i>Daviesia angulata</i>			
797.	3805 <i>Daviesia decurrens</i> (Prickly Bitter-pea)			
798.	19747 <i>Daviesia decurrens</i> subsp. <i>decurrens</i>			
799.	3807 <i>Daviesia divaricata</i> (Marno)			
800.	18560 <i>Daviesia divaricata</i> subsp. <i>divaricata</i>			
801.	11879 <i>Daviesia hakeoides</i> subsp. <i>hakeoides</i>			
802.	3815 <i>Daviesia horrida</i> (Prickly Bitter-pea)			
803.	15505 <i>Daviesia incrassata</i> subsp. <i>incrassata</i>			
804.	3824 <i>Daviesia nudiflora</i>			
805.	16585 <i>Daviesia nudiflora</i> subsp. <i>nudiflora</i>			
806.	3832 <i>Daviesia physodes</i>			
807.	3845 <i>Daviesia triflora</i>			
808.	<i>Deinopis unicolor</i>			Y
809.	<i>Delena cancerides</i>			
810.	26757 <i>Delisea pulchra</i>			
811.	25766 <i>Delma fraseri</i> (Fraser's Legless Lizard)			
812.	25296 <i>Demansia psammophis</i> subsp. <i>reticulata</i> (Yellow-faced Whipsnake)			
813.	25346 <i>Dermodochelys coriacea</i> (Leatherback Turtle)		T	
814.	<i>Dermocybe clelandii</i>			
815.	41686 <i>Descomyces albellus</i>			
816.	38784 <i>Descomyces albus</i>			
817.	17663 <i>Desmocladius asper</i>			
818.	17691 <i>Desmocladius fasciculatus</i>			
819.	16595 <i>Desmocladius flexuosus</i>			

Name ID	Species Name	Naturalised	Conservation Code	¹ Endemic To Query Area
820.	39008 <i>Diachea leucopodia</i>			
821.	1259 <i>Dianella revoluta</i> (Blueberry Lily)			
822.	11636 <i>Dianella revoluta</i> var. <i>divaricata</i>			
823.	25607 <i>Dicaeum hirundinaceum</i> (Mistletoebird)			
824.	306 <i>Dichelachne crinita</i> (Longhair Plumegrass)			
825.	1287 <i>Dichopogon capillipes</i>			
826.	1289 <i>Dichopogon preissii</i>			
827.	29615 <i>Dichotomaria obtusata</i>			
828.	6766 <i>Dicrastylis micrantha</i>		P3	
829.	24442 <i>Dicrurus bracteatus</i> subsp. <i>bracteatus</i> (Spangled Drongo)			
830.	26762 <i>Dictyomenia sonderi</i>			
831.	26763 <i>Dictyomenia tridens</i>			
832.	26764 <i>Dictyopteris australis</i>			
833.	26766 <i>Dictyopteris muelleri</i>			
834.	26767 <i>Dictyopteris plagiogramma</i>			
835.	26775 <i>Dictyota ciliolata</i>			
836.	26776 <i>Dictyota dichotoma</i>			
837.	<i>Dictyota diemensis</i>			
838.	29537 <i>Dictyota fastigiata</i>			
839.	26778 <i>Dictyota furcellata</i>			
840.	32345 <i>Didymodon australasiae</i>			
841.	32346 <i>Didymodon torquatus</i>			
842.	311 <i>Digitaria ciliaris</i> (Summer Grass)	Y		
843.	18667 <i>Digitaria eriantha</i>	Y		
844.	320 <i>Digitaria sanguinalis</i> (Crab Grass)	Y		
845.	321 <i>Digitaria violascens</i>	Y		
846.	<i>Dingosa serrata</i>			
847.	<i>Dinocambala ingens</i>			
848.	<i>Diodon nichthemerus</i>			
849.	1509 <i>Dioscorea hastifolia</i> (Warrine, Warram)			
850.	<i>Diplocarpon rosae</i>			
851.	24929 <i>Diplodactylus granariensis</i> subsp. <i>granariensis</i>			
852.	24939 <i>Diplodactylus polyophthalmus</i>			
853.	4453 <i>Diplolaena angustifolia</i> (Yanchep Rose)			
854.	4746 <i>Diplopeltis huegelii</i>			
855.	18541 <i>Diplopeltis huegelii</i> subsp. <i>huegelii</i>			
856.	18589 <i>Diplopeltis huegelii</i> subsp. <i>lehmannii</i>			
857.	4748 <i>Diplopeltis petiolaris</i>			
858.	3011 <i>Diploxaxis muralis</i> (Wall Rocket)	Y		
859.	3012 <i>Diploxaxis tenuifolia</i> (Sand Rocket)	Y		
860.	<i>Dipulus caecus</i>			
861.	27727 <i>Dirinaria aegialita</i>			
862.	19649 <i>Disa bracteata</i>	Y		
863.	7054 <i>Dischisma arenarium</i>	Y		
864.	7055 <i>Dischisma capitatum</i> (Woolly-headed Dischisma)	Y		
865.	7961 <i>Dittrichia graveolens</i> (Stinkwort)	Y		
866.	11049 <i>Diuris corymbosa</i>			
867.	42231 <i>Diuris decremента</i>			
868.	10796 <i>Diuris drummondii</i> (Tall Donkey Orchid)		T	
869.	1634 <i>Diuris laxiflora</i> (Bee Orchid)			
870.	12939 <i>Diuris magnifica</i>			
871.	4754 <i>Dodonaea aptera</i> (Coast Hop-bush)			
872.	4763 <i>Dodonaea hackettiana</i> (Hackett's Hopbush)		P4	
873.	11156 <i>Drakaea livida</i>			
874.	<i>Drechslera poae</i>			Y
875.	24470 <i>Dromaius novaehollandiae</i> (Emu)			
876.	2800 <i>Drosanthemum candens</i> (Redondo Creeper)	Y		
877.	3095 <i>Drosera erythrorhiza</i> (Red Ink Sundew)			
878.	13217 <i>Drosera erythrorhiza</i> subsp. <i>erythrorhiza</i>			
879.	3097 <i>Drosera gigantea</i> (Giant Sundew)			
880.	3106 <i>Drosera macrantha</i> (Bridal Rainbow)			
881.	14298 <i>Drosera macrantha</i> subsp. <i>macrantha</i>			
882.	3109 <i>Drosera menziesii</i> (Pink Rainbow)			
883.	11853 <i>Drosera menziesii</i> subsp. <i>menziesii</i>			
884.	3110 <i>Drosera microphylla</i> (Golden Rainbow)			
885.	3114 <i>Drosera nitidula</i> (Shining Sundew)			
886.	3118 <i>Drosera pallida</i> (Pale Rainbow)			
887.	29178 <i>Drosera porrecta</i>			
888.	3128 <i>Drosera ramellosa</i> (Branched Sundew)			
889.	8911 <i>Drosera rosulata</i>			

Name ID	Species Name	Naturalised	Conservation Code	¹ Endemic To Query Area
890.	13185 <i>Drosera spilos</i>			
891.	3131 <i>Drosera stolonifera</i> (Leafy Sundew)			
892.	33500 <i>Dysphania ambrosioides</i> (Mexican Tea)	Y		
893.	11368 <i>Dysphania glomulifera</i> subsp. <i>glomulifera</i>			
894.	33517 <i>Dysphania multifida</i> (Scented Goosefoot)	Y		
895.	<i>Echeneis naucrates</i>			
896.	328 <i>Echinochloa colona</i> (Awnless Barnyard Grass)	Y		
897.	11105 <i>Echinochloa crus-galli</i>	Y		
898.	329 <i>Echinochloa crus-pavonis</i> (South American Barnyard Grass)	Y		
899.	338 <i>Echinochloa telmatophila</i> (Swamp Barnyard Grass)	Y		
900.	39028 <i>Echinostelium elachiston</i>			Y
901.	39029 <i>Echinostelium minutum</i>			
902.	26803 <i>Echinothamnion hystrix</i>			
903.	25251 <i>Echiopsis curta</i> (Bardick)			
904.	6681 <i>Echium plantagineum</i> (Paterson's Curse)	Y		
905.	26805 <i>Ecklonia radiata</i>			
906.	<i>Edelia vittata</i>			
907.	159 <i>Egeria densa</i> (Dense Waterweed)	Y		
908.	25096 <i>Egernia kingii</i> (King's Skink)			
909.	25100 <i>Egernia napoleonis</i>			
910.	<i>Egretta garzetta</i>			
911.	<i>Egretta novaehollandiae</i>			
912.	346 <i>Ehrharta brevifolia</i> (Annual Veldt Grass)	Y		
913.	11818 <i>Ehrharta brevifolia</i> var. <i>brevifolia</i>	Y		
914.	11485 <i>Ehrharta brevifolia</i> var. <i>cuspidata</i>	Y		
915.	347 <i>Ehrharta calycina</i> (Perennial Veldt Grass)	Y		
916.	349 <i>Ehrharta longiflora</i> (Annual Veldt Grass)	Y		
917.	<i>Elanus axillaris</i>			
918.	24290 <i>Elanus caeruleus</i> subsp. <i>axillaris</i> (Australian Black-shouldered Kite)			
919.	25250 <i>Elapognathus coronatus</i> (Crowned Snake)			
920.	5187 <i>Elatine gratioloides</i> (Waterwort)			
921.	353 <i>Eleusine indica</i> (Crowsfoot Grass)	Y		
922.	<i>Elops hawaiiensis</i>			
923.	47937 <i>Eiseyornis melanops</i> (Black-fronted Dotterel)			
924.	1643 <i>Elythranthera brunonis</i> (Purple Enamel Orchid)			
925.	26810 <i>Encyothalia cliftonii</i>			
926.	39030 <i>Enerthenema papillatum</i>			
927.	<i>Engraulis australis</i>			
928.	<i>Enoplosus armatus</i>			
929.	38786 <i>Entoloma viridomarginatum</i>			
930.	45819 <i>Entorrhiza casparyana</i>			Y
931.	<i>Eodelena convexa</i>			
932.	<i>Eolophus roseicapillus</i>			
933.	24651 <i>Eopsaltria australis</i> subsp. <i>griseogularis</i> (Western Yellow Robin)			
934.	24652 <i>Eopsaltria georgiana</i> (White-breasted Robin)			
935.	11756 <i>Epilobium billardioreanum</i> subsp. <i>cinereum</i> (Variable Willow Herb)			
936.	11992 <i>Epilobium billardioreanum</i> subsp. <i>intermedium</i>			
937.	6132 <i>Epilobium ciliatum</i>	Y		
938.	6133 <i>Epilobium hirtigerum</i> (Hairy Willow Herb)			
939.	6134 <i>Epilobium tetragonum</i> (Square-stalked Willowherb)	Y		
940.	14289 <i>Epilobium tetragonum</i> subsp. <i>tetragonum</i>	Y		
941.	24567 <i>Epthianura albifrons</i> (White-fronted Chat)			
942.	24570 <i>Epthianura tricolor</i> (Crimson Chat)			
943.	24258 <i>Equus caballus</i> (Horse)	Y		
944.	374 <i>Eragrostis cilianensis</i> (Stinkgrass)	Y		
945.	376 <i>Eragrostis curvula</i> (African Lovegrass)	Y		
946.	13949 <i>Eremaea asterocarpa</i>			
947.	13950 <i>Eremaea asterocarpa</i> subsp. <i>asterocarpa</i>			
948.	5541 <i>Eremaea pauciflora</i>			
949.	14104 <i>Eremaea pauciflora</i> var. <i>pauciflora</i>			
950.	7215 <i>Eremophila glabra</i> (Tar Bush)			
951.	17175 <i>Eremophila glabra</i> subsp. <i>albicans</i>			
952.	25342 <i>Eretmochelys imbricata</i> subsp. <i>bissa</i> (Hawksbill Turtle)		T	
953.	415 <i>Eriachne ovata</i>			
954.	7968 <i>Erigeron karvinskianus</i>	Y		
955.	15412 <i>Eriochilus dilatatus</i> subsp. <i>multiflorus</i>			
956.	<i>Eriophora biapicata</i>			
957.	<i>Eriophora pustulosa</i>			
958.	<i>Ero aphana</i>			
959.	4332 <i>Erodium botrys</i> (Long Storksbill)	Y		

Name ID	Species Name	Naturalised	Conservation Code	¹ Endemic To Query Area
960.	4333 <i>Erodium cicutarium</i> (Common Storksbill)	Y		
961.	4336 <i>Erodium moschatum</i> (Musky Crowfoot)	Y		
962.	6219 <i>Eryngium pinnatifidum</i> (Blue Devils)			
963.	15446 <i>Eryngium pinnatifidum</i> subsp. <i>pinnatifidum</i>			
964.	<i>Erysiphe necator</i>			
965.	<i>Erythracarus decoris</i>			
966.	26621 <i>Erythroclonium muelleri</i>			
967.	26822 <i>Erythroclonium sedoides</i>			
968.	26823 <i>Erythroclonium sonderi</i>			
969.	24379 <i>Erythrogonys cinctus</i> (Red-kneed Dotterel)			
970.	<i>Ethmostigmus rubripes</i>			
971.	24043 <i>Eubalaena australis</i> (Southern Right Whale)		T	
972.	<i>Eubalichthys mosaicus</i>			
973.	12895 <i>Eucalyptus arachnaea</i> subsp. <i>arachnaea</i>			
974.	48189 <i>Eucalyptus cladocalyx</i> subsp. <i>petila</i>	Y		Y
975.	5615 <i>Eucalyptus decipiens</i> (Limestone Marlock, Moit)			
976.	13097 <i>Eucalyptus educta</i>		P2	
977.	5649 <i>Eucalyptus foecunda</i> (Narrow-leaved Red Mallee)			
978.	5659 <i>Eucalyptus gomphocephala</i> (Tuart, Duart)			
979.	5708 <i>Eucalyptus marginata</i> (Jarrah, Djara)			
980.	13547 <i>Eucalyptus marginata</i> subsp. <i>marginata</i> (Jarrah)			
981.	5763 <i>Eucalyptus rudis</i> (Flooded Gum, Kulurda)			
982.	5790 <i>Eucalyptus todtiana</i> (Coastal Blackbutt)			
983.	16915 <i>Eucalyptus x mundijongensis</i>		P1	
984.	3872 <i>Euchilopsis linearis</i> (Swamp Pea)			
985.	24818 <i>Eudyptula minor</i> subsp. <i>novaeollandiae</i> (Little Penguin)			
986.	48579 <i>Euoplos inornatus</i> (inornate trapdoor spider (northern Jarrah Forest))		P3	
987.	17342 <i>Euphorbia cyathophora</i>	Y		
988.	4624 <i>Euphorbia dendroides</i>	Y		
989.	4627 <i>Euphorbia helioscopia</i> (Sun Spurge)	Y		
990.	34160 <i>Euphorbia lathyris</i> (Caper Spurge)	Y		
991.	29940 <i>Euphorbia maculata</i>	Y		
992.	4633 <i>Euphorbia marginata</i> (Snow-on-the-mountain)	Y		
993.	4636 <i>Euphorbia paralias</i> (Sea Spurge)	Y		
994.	4638 <i>Euphorbia peplus</i> (Petty Spurge)	Y		
995.	4648 <i>Euphorbia terracina</i> (Geraldton Carnation Weed)	Y		
996.	<i>Eupograpta kottae</i>			
997.	26829 <i>Euptilocladia spongiosa</i>			
998.	26830 <i>Euptilota articulata</i>			
999.	24368 <i>Eurostopodus argus</i> (Spotted Nightjar)			
1000.	429 <i>Eustachys distichophylla</i> (Evergreen Chloris)	Y		
1001.	3880 <i>Eutaxia virgata</i>			
1002.	10765 <i>Exocarpos sparteus</i> (Broom Ballart, Djuk)			
1003.	20162 <i>Fabronia hampeana</i>		P2	
1004.	25621 <i>Falco berigora</i> (Brown Falcon)			
1005.	24471 <i>Falco berigora</i> subsp. <i>berigora</i> (Brown Falcon)			
1006.	25622 <i>Falco cenchroides</i> (Australian Kestrel, Nankeen Kestrel)			
1007.	24472 <i>Falco cenchroides</i> subsp. <i>cenchrroides</i> (Australian Kestrel, Nankeen Kestrel)			
1008.	24473 <i>Falco hypoleucos</i> (Grey Falcon)		T	
1009.	25623 <i>Falco longipennis</i> (Australian Hobby)			
1010.	24474 <i>Falco longipennis</i> subsp. <i>longipennis</i> (Australian Hobby)			
1011.	25624 <i>Falco peregrinus</i> (Peregrine Falcon)		S	
1012.	24475 <i>Falco peregrinus</i> subsp. <i>macropus</i> (Australian Peregrine Falcon)		S	
1013.	8850 <i>Fallopia convolvulus</i>	Y		
1014.	<i>Favonigobius lateralis</i>			
1015.	48244 <i>Feldmannia mitchelliae</i>			
1016.	24041 <i>Felis catus</i> (Cat)	Y		
1017.	1515 <i>Ferraria crispa</i> (Black Flag)	Y		
1018.	11445 <i>Ferraria crispa</i> subsp. <i>crispa</i>	Y		
1019.	433 <i>Festuca rubra</i> (Red Fescue)	Y		
1020.	20216 <i>Ficinia nodosa</i> (Knotted Club Rush)			
1021.	<i>Ficus macrophylla</i>			
1022.	<i>Filicampus tigris</i>			
1023.	894 <i>Fimbristylis velata</i>			
1024.	32466 <i>Fissidens curvatus</i> var. <i>curvatus</i>			
1025.	32367 <i>Fissidens megalotis</i>			
1026.	<i>Fistularia petimba</i>			
1027.	<i>Fistulina hepatica</i>			
1028.	27746 <i>Flavoparmelia marchantii</i>			
1029.	6221 <i>Foeniculum vulgare</i> (Fennel)	Y		

Name ID	Species Name	Naturalised	Conservation Code	¹ Endemic To Query Area
1030.	<i>Foetorepus calaupopomus</i>			
1031.	<i>Fomitopsis lilacinogilva</i>			
1032.	5209 <i>Frankenia pauciflora</i> (Seaheath)			
1033.	5213 <i>Frankenia tetrapetala</i> (Four Petaled Frankenia)			
1034.	18392 <i>Freesia alba x leichtlinii</i>	Y		
1035.	<i>Fringilla coelebs</i>			Y
1036.	25727 <i>Fulica atra</i> (Eurasian Coot)			
1037.	24761 <i>Fulica atra subsp. australis</i> (Eurasian Coot)			
1038.	39033 <i>Fuligo septica</i>			
1039.	24688 <i>Fulmarus glacialisoides</i> (Southern Fulmar)			
1040.	8365 <i>Fumaria bastardii</i>	Y		
1041.	2969 <i>Fumaria capreolata</i> (Whiteflower Fumitory)	Y		
1042.	2970 <i>Fumaria densiflora</i> (Denseflower Fumitory)	Y		
1043.	2971 <i>Fumaria muralis</i> (Wall Fumitory)	Y		
1044.	31532 <i>Fumaria muralis subsp. muralis</i>	Y		
1045.	30916 <i>Funambulus pennanti</i> (Indian Palm Squirrel)	Y		
1046.	32370 <i>Funaria hygrometrica</i>			
1047.	18378 <i>Furcraea foetida</i>	Y		Y
1048.	902 <i>Gahnia decomposita</i>			
1049.	907 <i>Gahnia trifida</i> (Coast Saw-sedge)			
1050.	34028 <i>Galaxias occidentalis</i> (Western Minnow)			
1051.	<i>Galeocerdo cuvier</i>			
1052.	7976 <i>Galinsoga parviflora</i> (Potato Weed)	Y		
1053.	17348 <i>Galium aparine</i> (Goosegrass)	Y		
1054.	7321 <i>Galium divaricatum</i>	Y		
1055.	7323 <i>Galium murale</i> (Small Goosegrass)	Y		
1056.	<i>Gallicolumba jobiensis</i>			Y
1057.	25729 <i>Gallinula tenebrosa</i> (Dusky Moorhen)			
1058.	24763 <i>Gallinula tenebrosa subsp. tenebrosa</i> (Dusky Moorhen)			
1059.	25730 <i>Gallirallus philippensis</i> (Buff-banded Rail)			
1060.	24765 <i>Gallirallus philippensis subsp. mellori</i> (Buff-banded Rail)			
1061.	<i>Gallus gallus</i>			
1062.	<i>Gambusia affinis</i>			
1063.	<i>Gambusia sp.</i>			
1064.	20346 <i>Gamochaeta coarctata</i>	Y		
1065.	19195 <i>Gamochaeta pensylvanica</i>	Y		
1066.	41900 <i>Ganoderma australe</i>			
1067.	20475 <i>Gastrolobium capitatum</i>			
1068.	20473 <i>Gastrolobium ebracteolatum</i>			
1069.	20483 <i>Gastrolobium linearifolium</i>			
1070.	20482 <i>Gastrolobium nervosum</i>			
1071.	20512 <i>Gastrolobium praemorsum</i>			
1072.	3924 <i>Gastrolobium spinosum</i> (Prickly Poison)			
1073.	42314 <i>Gavicalis virescens</i> (Singing Honeyeater)			
1074.	16311 <i>Gazania linearis</i>	Y		
1075.	<i>Gea theridioides</i>			
1076.	<i>Geastrum sp.</i>			
1077.	38787 <i>Geastrum triplex</i>			
1078.	24959 <i>Gehyra variegata</i>			
1079.	26849 <i>Gelidium pusillum</i>			
1080.	26850 <i>Gelinaria ulvoidea</i>			
1081.	47954 <i>Gelochelidon nilotica</i> (Gull-billed Tern)		IA	
1082.	32376 <i>Gemmabryum dichotomum</i>			
1083.	32380 <i>Gemmabryum pachythecum</i>			
1084.	32381 <i>Gemmabryum preissianum</i>			
1085.	<i>Geogarypus taylori</i>			
1086.	4339 <i>Geranium molle</i> (Dove's Foot Cranesbill)	Y		
1087.	4341 <i>Geranium solanderi</i> (Native Geranium)			
1088.	<i>Gerres subfasciatus</i>			
1089.	25530 <i>Gerygone fusca</i> (Western Gerygone)			
1090.	24271 <i>Gerygone fusca subsp. fusca</i> (Western Gerygone)			
1091.	26854 <i>Gigartina disticha</i>			
1092.	1518 <i>Gladiolus angustus</i> (Long Tubed Painted Lady)	Y		
1093.	1520 <i>Gladiolus caryophyllaceus</i> (Wild Gladiolus)	Y		
1094.	1524 <i>Gladiolus undulatus</i> (Wild Gladiolus)	Y		
1095.	29836 <i>Glandularia aristigera</i>	Y		
1096.	<i>Glaucosoma hebraicum</i>			
1097.	46135 <i>Glebionis coronaria</i> (Summer Chrysanthemum)	Y		
1098.	3663 <i>Gleditsia triacanthos</i> (Honey Locust)	Y		
1099.	33620 <i>Glischrocaryon angustifolium</i>			

Name ID	Species Name	Naturalised	Conservation Code	¹ Endemic To Query Area
1100.	6143 <i>Glischrocaryon aureum</i> (Common Popflower)			
1101.	24054 <i>Globicephala macrorhynchus</i> (Short-finned Pilot Whale)			
1102.	26860 <i>Gloiocladia halymenioides</i>			
1103.	26864 <i>Gloiosaccion brownii</i>			
1104.	47962 <i>Glyciphila melanops</i> (Tawny-crowned Honeyeater)			
1105.	<i>Gnathanacanthus goetzeei</i>			
1106.	<i>Gnathophis longicaudatus</i>			
1107.	12624 <i>Gnephosis angianthoides</i>			
1108.	8002 <i>Gnephosis tenuissima</i>			
1109.	<i>Gobiomorphus coxii</i>			
1110.	6587 <i>Gomphocarpus fruticosus</i> (Narrowleaf Cottonbush)	Y		
1111.	11051 <i>Gomphocarpus physocarpus</i>	Y		
1112.	3945 <i>Gompholobium aristatum</i>			
1113.	10909 <i>Gompholobium confertum</i>			
1114.	3954 <i>Gompholobium polymorphum</i>			
1115.	11083 <i>Gompholobium scabrum</i>			
1116.	3956 <i>Gompholobium shuttleworthii</i>			
1117.	3957 <i>Gompholobium tomentosum</i> (Hairy Yellow Pea)			
1118.	6161 <i>Gonocarpus pithyoides</i>			
1119.	<i>Gonorynchus greyi</i>			
1120.	26868 <i>Gracilaria cliftonii</i>			
1121.	26871 <i>Gracilaria flagelliformis</i>			
1122.	26872 <i>Gracilaria preissiana</i>			
1123.	26876 <i>Gracilaria verrucosa</i>			
1124.	<i>Gracula religiosa</i>			
1125.	24443 <i>Grallina cyanoleuca</i> (Magpie-lark)			
1126.	37500 <i>Grammatotheca bergiana</i> var. <i>bergiana</i>	Y		
1127.	26877 <i>Grateloupia filicina</i>			
1128.	38120 <i>Grateloupia imbricata</i>	Y		
1129.	36701 <i>Grateloupia subpectinata</i>			
1130.	14282 <i>Gratiola pubescens</i>			
1131.	19628 <i>Grevillea bipinnatifida</i> subsp. <i>bipinnatifida</i>			
1132.	1982 <i>Grevillea crithmifolia</i>			
1133.	1997 <i>Grevillea endlicheriana</i> (Spindly Grevillea)			
1134.	13450 <i>Grevillea manglesii</i> subsp. <i>manglesii</i>			
1135.	13452 <i>Grevillea manglesii</i> subsp. <i>ornithopoda</i>		P2	
1136.	8836 <i>Grevillea obtusifolia</i> (Obtuse Leaved Grevillea)			
1137.	2066 <i>Grevillea pilulifera</i> (Woolly-flowered Grevillea)			
1138.	15839 <i>Grevillea preissii</i> subsp. <i>preissii</i>			
1139.	14421 <i>Grevillea synapheae</i> subsp. <i>synapheae</i>			
1140.	2119 <i>Grevillea vestita</i>			
1141.	12824 <i>Grevillea vestita</i> subsp. <i>vestita</i>			
1142.	26880 <i>Griffithsia corallinoides</i>			Y
1143.	26881 <i>Griffithsia crassiuscula</i>			Y
1144.	26883 <i>Griffithsia monilis</i>			
1145.	26886 <i>Griffithsia teges</i>			
1146.	5014 <i>Guichenotia sarotes</i>			
1147.	<i>Gymnapistes marmoratus</i>			
1148.	48605 <i>Gymnogaster boletoides</i>			Y
1149.	<i>Gymnomyces eburneus</i>			
1150.	<i>Gymnopilus allantopus</i>			
1151.	<i>Gymnopilus crociphyllus</i>			
1152.	38789 <i>Gymnopilus junonius</i>			
1153.	<i>Gymnopilus purpuratus</i>			
1154.	32390 <i>Gymnostomum calcareum</i>			
1155.	<i>Gymnothorax prasinus</i>			
1156.	<i>Gymnothorax richardsoni</i>			
1157.	<i>Gymnothorax woodwardi</i>			
1158.	38790 <i>Gyrodontium sacchari</i>			
1159.	2784 <i>Gyrostemon ramulosus</i> (Corkybark)			
1160.	25627 <i>Haematopus fuliginosus</i> (Sooty Oystercatcher)			
1161.	24487 <i>Haematopus longirostris</i> (Pied Oystercatcher)			
1162.	1464 <i>Haemodorum brevisepalum</i>			
1163.	1468 <i>Haemodorum laxum</i>			
1164.	1470 <i>Haemodorum paniculatum</i> (Mardja)			
1165.	1475 <i>Haemodorum spicatum</i> (Mardja)			
1166.	2136 <i>Hakea candolleana</i>			
1167.	2143 <i>Hakea conchifolia</i> (Shell-leaved Hakea)			
1168.	2146 <i>Hakea costata</i> (Ribbed Hakea)			
1169.	2166 <i>Hakea incrassata</i> (Marble Hakea)			

Name ID	Species Name	Naturalised	Conservation Code	¹ Endemic To Query Area
1170.	2175 <i>Hakea lissocarpha</i> (Honey Bush)			
1171.	2185 <i>Hakea myrtoidea</i> (Myrtle Hakea)			
1172.	2197 <i>Hakea prostrata</i> (Harsh Hakea)			
1173.	2203 <i>Hakea ruscifolia</i> (Candle Hakea)			
1174.	31793 <i>Hakea</i> sp. Eastern coastal plain (G.J. Keighery 8014)			
1175.	2214 <i>Hakea trifurcata</i> (Two-leaf Hakea)			
1176.	2215 <i>Hakea undulata</i> (Wavy-leaved Hakea)			
1177.	2216 <i>Hakea varia</i> (Variable-leaved Hakea)			
1178.	24293 <i>Haliaeetus leucogaster</i> (White-bellied Sea-Eagle)			
1179.	24295 <i>Haliastur sphenurus</i> (Whistling Kite)			
1180.	47213 <i>Halimeda versatilis</i>			
1181.	24689 <i>Halobaena caerulea</i> (Blue Petrel)			
1182.	48568 <i>Halopeltis australis</i>			
1183.	26900 <i>Haloplegma preissii</i>			
1184.	26903 <i>Halydictyon arachnoideum</i>			
1185.	3961 <i>Hardenbergia comptoniana</i> (Native Wisteria)			
1186.	<i>Hasarius adansoni</i>			
1187.	38791 <i>Hebeloma crustuliniforme</i>			
1188.	<i>Helcogramma decurrens</i>			
1189.	25410 <i>Heleioporus eyrei</i> (Moaning Frog)			
1190.	25412 <i>Heleioporus psammophilus</i> (Sand Frog)			
1191.	8008 <i>Helianthus annuus</i> (Sunflower, Common Sunflower)	Y		
1192.	12016 <i>Helianthus debilis</i> subsp. <i>cucumerifolius</i>	Y		
1193.	3016 <i>Heliophila pusilla</i>	Y		
1194.	6707 <i>Heliotropium curassavicum</i> (Smooth Heliotrope)			
1195.	26912 <i>Helminthocladia australis</i>			
1196.	26913 <i>Helminthora australis</i>			
1197.	8084 <i>Helminthotheca echioides</i> (Ox-tongue, Prickly Ox-tongue)	Y		
1198.	439 <i>Hemarthria uncinata</i> (Matgrass)			
1199.	11451 <i>Hemarthria uncinata</i> var. <i>uncinata</i>			
1200.	16933 <i>Hemiandra glabra</i>			
1201.	6838 <i>Hemiandra linearis</i> (Speckled Snakebush)			
1202.	6839 <i>Hemiandra pungens</i> (Snakebush)			
1203.	38320 <i>Hemiandra</i> sp. Jurien (B.J. Conn & M.E. Tozer BJC 3885)			
1204.	25119 <i>Hemiergis quadrilineata</i>			
1205.	6871 <i>Hemigenia sericea</i> (Silky Hemigenia)			
1206.	39034 <i>Hemitrichia calyculata</i>			
1207.	<i>Henicops dentatus</i>			
1208.	26915 <i>Hennedya crispa</i>			
1209.	26919 <i>Herposiphonia rostrata</i>			
1210.	1526 <i>Hesperantha falcata</i>	Y		
1211.	<i>Heteroclinus heptaeolus</i>			
1212.	<i>Heteroclinus milwardi</i> (ms)			
1213.	<i>Heteroclinus perspicillatus</i>			
1214.	<i>Heteroclinus roseus</i>			
1215.	<i>Heteroclinus</i> sp.			
1216.	<i>Heterodontus portusjacksoni</i>			
1217.	26927 <i>Heterodoxia denticulata</i>			
1218.	26929 <i>Heterosiphonia callithamnium</i>			
1219.	26930 <i>Heterosiphonia crassipes</i>			
1220.	26934 <i>Heterosiphonia lawrenciana</i>			
1221.	26936 <i>Heterosiphonia muelleri</i>			
1222.	26938 <i>Heterosiphonia wrangelioides</i>			
1223.	<i>Heurodes turritus</i>			
1224.	<i>Hexagonia vesparia</i>			
1225.	5112 <i>Hibbertia aurea</i>			
1226.	5117 <i>Hibbertia cuneiformis</i> (Cutleaf Hibbertia)			
1227.	20051 <i>Hibbertia diamesogenos</i>			
1228.	5134 <i>Hibbertia huegelii</i>			
1229.	5135 <i>Hibbertia hypericoides</i> (Yellow Buttercups)			
1230.	45534 <i>Hibbertia hypericoides</i> subsp. <i>hypericoides</i>			
1231.	5162 <i>Hibbertia racemosa</i> (Stalked Guinea Flower)			
1232.	<i>Hibbertia</i> sp.			
1233.	11461 <i>Hibbertia spicata</i> subsp. <i>leptotheca</i>		P3	
1234.	5172 <i>Hibbertia stellaris</i> (Orange Stars)			
1235.	48381 <i>Hibbertia striata</i>			
1236.	5173 <i>Hibbertia subvaginata</i>			
1237.	5176 <i>Hibbertia vaginata</i>			
1238.	48241 <i>Hibiscus diversifolius</i> subsp. <i>diversifolius</i>	Y		
1239.	43080 <i>Hibiscus tridactylites</i>	Y		

Name ID	Species Name	Naturalised	Conservation Code	¹ Endemic To Query Area
1240.	47965 <i>Hieraaetus morphnoides</i> (Little Eagle)			
1241.	25734 <i>Himantopus himantopus</i> (Black-winged Stilt)			
1242.	<i>Hippocampus elongatus</i>			
1243.	<i>Hippocampus</i> sp.			
1244.	<i>Hippocampus tuberculatus</i>			
1245.	24491 <i>Hirundo neoxena</i> (Welcome Swallow)			
1246.	<i>Histiophryne</i> sp.			
1247.	<i>Histrio histrio</i>			
1248.	<i>Hoggicosa forresti</i>			
1249.	<i>Hogna crispipes</i>			
1250.	<i>Hogna immansueta</i>			
1251.	38793 <i>Hohenbuehelia bingarra</i>			
1252.	<i>Holconia insignis</i>			Y
1253.	<i>Holconia westralia</i>			
1254.	444 <i>Holcus lanatus</i> (Yorkshire Fog)	Y		
1255.	<i>Holoplatys dejongi</i>			
1256.	6222 <i>Homalosciadium homalocarpum</i>			
1257.	448 <i>Hordeum glaucum</i> (Northern Barley Grass)	Y		
1258.	449 <i>Hordeum leporinum</i> (Barley Grass)	Y		
1259.	451 <i>Hordeum vulgare</i> (Barley)	Y		
1260.	26946 <i>Hormophysa cuneiformis</i>			
1261.	3966 <i>Hovea pungens</i> (Devil's Pins, Puyenak)			
1262.	3968 <i>Hovea trisperma</i> (Common Hovea)			
1263.	12859 <i>Hovea trisperma</i> var. <i>trisperma</i>			
1264.	12741 <i>Hyalosperma cotula</i>			
1265.	5216 <i>Hybanthus calycinus</i> (Wild Violet)			
1266.	<i>Hydnangium carneum</i>			
1267.	<i>Hydnoplicata convoluta</i>			
1268.	166 <i>Hydrilla verticillata</i> (Water Thyme)			
1269.	26949 <i>Hydroclathrus clathratus</i>			
1270.	6224 <i>Hydrocotyle blepharocarpa</i>			
1271.	6225 <i>Hydrocotyle bonariensis</i>	Y		
1272.	6229 <i>Hydrocotyle diantha</i>			
1273.	11546 <i>Hydrocotyle pilifera</i> var. <i>glabrata</i>			
1274.	6241 <i>Hydrocotyle tetragonocarpa</i>			
1275.	24215 <i>Hydromys chrysogaster</i> (Water-rat, Rakali)		P4	
1276.	25366 <i>Hydrophis elegans</i> (Elegant Seasnake, Bar-bellied Seasnake)			
1277.	42410 <i>Hydrophis ornatus</i> (Ornate Reef Seasnake, Sea Snake)			
1278.	43384 <i>Hydrophis platurus</i> (Yellow-bellied Seasnake)			
1279.	48587 <i>Hydroprogne caspia</i> (Caspian Tern)		IA	
1280.	24211 <i>Hydrurga leptonyx</i> (Leopard Seal)			
1281.	38795 <i>Hygrocybe conica</i>			
1282.	<i>Hygrocybe polychroma</i>			
1283.	34001 <i>Hylacola cauta</i> subsp. <i>whitlocki</i> (Shy Groundwren)			
1284.	33977 <i>Hylaeus globuliferus</i> (woolybush bee)		P3	
1285.	26960 <i>Hymenocladia chondricola</i>			
1286.	26962 <i>Hymenocladia dactyloides</i>			
1287.	452 <i>Hyparrhenia hirta</i> (Tambookie Grass)	Y		
1288.	5180 <i>Hypericum gramineum</i> (Small St John's Wort)			
1289.	26966 <i>Hypnea charoides</i>			
1290.	26968 <i>Hypnea filiformis</i>			
1291.	35898 <i>Hypnea musciformis</i>			
1292.	26971 <i>Hypnea ramentacea</i>			
1293.	26973 <i>Hypnea valentiae</i>			
1294.	<i>Hypnos monopterygium</i>			
1295.	5817 <i>Hypocalymma angustifolium</i> (White Myrtle, Kudjid)			
1296.	35070 <i>Hypocalymma angustifolium</i> subsp. <i>Swan Coastal Plain</i> (G.J. Keighery 16777)			
1297.	5825 <i>Hypocalymma robustum</i> (Swan River Myrtle)			
1298.	8086 <i>Hypochaeris glabra</i> (Smooth Catsear)	Y		
1299.	9352 <i>Hypochaeris radicata</i> (Flat Weed, Cats-ear)	Y		
1300.	44718 <i>Hypocrea gelatinosa</i>			
1301.	1070 <i>Hypolaena exsulca</i>			
1302.	1071 <i>Hypolaena fastigiata</i>			
1303.	17622 <i>Hypolaena robusta</i>		P4	
1304.	<i>Hyporhamphus melanochir</i>			
1305.	<i>Hyporhamphus regularis</i>			
1306.	<i>Ichthyoscopus barbatus</i>			
1307.	<i>Idiommatia blackwalli</i>			
1308.	<i>Idiosoma hirsutum</i>			
1309.	44926 <i>Ileodictyon gracile</i>			

Name ID	Species Name	Naturalised	Conservation Code	¹ Endemic To Query Area
1310.	48497 <i>Inocybe clypeata</i>			
1311.	40869 <i>Inocybe curvipes</i>	Y		Y
1312.	41480 <i>Inocybe emergens</i>			
1313.	48518 <i>Inocybe fissurata</i>			
1314.	48521 <i>Inocybe froudistingii</i>			
1315.	48529 <i>Inocybe isabellina</i>			
1316.	48532 <i>Inocybe leucotaenia</i>			Y
1317.	48535 <i>Inocybe memorialis</i>			
1318.	40870 <i>Inocybe rufuloides</i>	Y		
1319.	48545 <i>Inocybe sabulosa</i>			
1320.	48548 <i>Inocybe spadicea</i>			
1321.	48550 <i>Inocybe subflavospora</i>			
1322.	38799 <i>Inocybe violaceocaulis</i>			
1323.	14363 <i>Ipomoea batatas</i>	Y		
1324.	6620 <i>Ipomoea cairica</i> (Coast Morning Glory)	Y		
1325.	6630 <i>Ipomoea indica</i> (Morning Glory)	Y		
1326.	20200 <i>Isolepis cernua</i> var. <i>setiformis</i>			
1327.	912 <i>Isolepis cyperoides</i>			
1328.	917 <i>Isolepis marginata</i> (Coarse Club-rush)			
1329.	<i>Isometroides vescus</i>			
1330.	48588 <i>Isoodon fusciventer</i> (Quenda, southwestern brown bandicoot)		P4	
1331.	<i>Isopeda leishmanni</i>			
1332.	<i>Isopedella cana</i>			
1333.	<i>Isopedella tindalei</i>			
1334.	2229 <i>Isopogon dubius</i> (Pincushion Coneflower)			
1335.	2237 <i>Isopogon sphaerocephalus</i> (Drumstick Isopogon)			
1336.	7396 <i>Isotoma hypocrateriformis</i> (Woodbridge Poison)			
1337.	3992 <i>Isotropis cuneifolia</i> (Granny Bonnets)			
1338.	19700 <i>Isotropis cuneifolia</i> subsp. <i>cuneifolia</i>			
1339.	<i>Istiblennius lineatus</i>			
1340.	<i>Istiblennius meleagris</i>			
1341.	1532 <i>Ixia maculata</i> (Yellow Ixia)	Y		
1342.	1533 <i>Ixia paniculata</i>	Y		
1343.	1534 <i>Ixia polystachya</i> (Variable Ixia)	Y		
1344.	47975 <i>Ixobrychus dubius</i> (Australian Little Bittern)		P4	
1345.	24347 <i>Ixobrychus flavicollis</i> subsp. <i>australis</i> (Black Bittern (southwest subpop.), Australian Black Bittern)		P2	
1346.	<i>Ixodes tasmani</i>			Y
1347.	14783 <i>Jacksonia calcicola</i>			
1348.	4010 <i>Jacksonia floribunda</i> (Holly Pea)			
1349.	4012 <i>Jacksonia furcellata</i> (Grey Stinkwood)			
1350.	4018 <i>Jacksonia lehmannii</i>			
1351.	4027 <i>Jacksonia sericea</i> (Waldjumi)		P4	
1352.	4029 <i>Jacksonia sternbergiana</i> (Stinkwood, Kapur)			
1353.	26984 <i>Jania affinis</i>			
1354.	26985 <i>Jania micrarthrodia</i>			
1355.	48292 <i>Jania rosea</i>			
1356.	26988 <i>Jania verrucosa</i>			
1357.	19632 <i>Johnsonia pubescens</i> subsp. <i>pubescens</i>			
1358.	1175 <i>Juncus acutus</i> (Spiny Rush)	Y		
1359.	20454 <i>Juncus acutus</i> subsp. <i>acutus</i>	Y		
1360.	1184 <i>Juncus holoschoenus</i> (Jointleaf Rush)			
1361.	1185 <i>Juncus kraussii</i> (Sea Rush)			
1362.	11922 <i>Juncus kraussii</i> subsp. <i>australiensis</i>			
1363.	1187 <i>Juncus oxycarpus</i>	Y		
1364.	1188 <i>Juncus pallidus</i> (Pale Rush)			
1365.	4037 <i>Kennedia coccinea</i> (Coral Vine)			
1366.	4044 <i>Kennedia prostrata</i> (Scarlet Runner)			
1367.	<i>Kennedia rubicunda</i>			
1368.	4045 <i>Kennedia stirlingii</i> (Bushy Kennedia)			
1369.	11898 <i>Kickxia elatine</i> subsp. <i>elatine</i>	Y		
1370.	7068 <i>Kickxia spuria</i> (Roundleaf Toadflax)	Y		
1371.	26995 <i>Kuetzingia canaliculata</i>			
1372.	15498 <i>Kunzea glabrescens</i> (Spearwood)			
1373.	<i>Kyphosus cornelii</i>			
1374.	<i>Kyphosus sydneyanus</i>			
1375.	3667 <i>Labichea lanceolata</i> (Tall Labichea)			
1376.	13562 <i>Lachenalia aloides</i>	Y		
1377.	16091 <i>Lachenalia bulbifera</i>	Y		
1378.	19707 <i>Lachenalia mutabilis</i>	Y		

Name ID	Species Name	Naturalised	Conservation Code	¹ Endemic To Query Area
1379.	1370 <i>Lachenalia reflexa</i>	Y		
1380.	20019 <i>Lachnagrostis filiformis</i>			
1381.	17209 <i>Lachnostachys verbascifolia</i> var. <i>verbascifolia</i>			
1382.	38803 <i>Lachnum virgineum</i>			
1383.	<i>Lactoria concatenatus</i>			
1384.	<i>Lactoria cornuta</i>			
1385.	8095 <i>Lactuca saligna</i> (<i>Wild Lettuce, Willow-leaf Lettuce</i>)	Y		
1386.	29046 <i>Lactuca serriola</i> forma <i>serriola</i>	Y		
1387.	18585 <i>Lagenophora huegelii</i>			
1388.	<i>Lagocephalus scleratus</i>			
1389.	14646 <i>Lagunaria patersonia</i>	Y		
1390.	467 <i>Lagurus ovatus</i> (<i>Hare's Tail Grass</i>)	Y		
1391.	24367 <i>Lalage tricolor</i> (<i>White-winged Triller</i>)			
1392.	14083 <i>Lambertia multiflora</i> var. <i>darlingensis</i>			
1393.	<i>Lampona brevipes</i>			
1394.	<i>Lampona cylindrata</i>			
1395.	<i>Lampona punctigera</i>			
1396.	<i>Lamponella kimba</i>			
1397.	<i>Lampris guttatus</i>			
1398.	<i>Lamprochernes savignyi</i>			
1399.	28342 <i>Landoltia punctata</i> (<i>Thin Duckweed</i>)			
1400.	6733 <i>Lantana camara</i> (<i>Common Lantana</i>)	Y		
1401.	17022 <i>Lantana camara</i> var. <i>camara</i>	Y		
1402.	24510 <i>Larus dominicanus</i> (<i>Kelp Gull</i>)			
1403.	25637 <i>Larus novaehollandiae</i> (<i>Silver Gull</i>)			
1404.	24511 <i>Larus novaehollandiae</i> subsp. <i>novaehollandiae</i> (<i>Silver Gull</i>)			
1405.	25638 <i>Larus pacificus</i> (<i>Pacific Gull</i>)			
1406.	45081 <i>Lasiopetalum glutinosum</i> subsp. <i>glutinosum</i>		P3	
1407.	5038 <i>Lasiopetalum membranaceum</i>		P3	
1408.	4047 <i>Lathyrus tingitanus</i> (<i>Tangier Pea</i>)	Y		
1409.	<i>Latrodectus hasseltii</i>			
1410.	26998 <i>Laurencia brongniartii</i>			
1411.	26999 <i>Laurencia clavata</i>			
1412.	27000 <i>Laurencia elata</i>			
1413.	27001 <i>Laurencia filiformis</i>			
1414.	27002 <i>Laurencia forsteri</i>			
1415.	27007 <i>Laurencia obtusa</i>			
1416.	38324 <i>Lavandula dentata</i> var. <i>candicans</i>	Y		
1417.	13284 <i>Lawrencella rosea</i>			
1418.	4958 <i>Lawrencia spicata</i>			
1419.	11815 <i>Laxmannia grandiflora</i> subsp. <i>grandiflora</i>			
1420.	1307 <i>Laxmannia ramosa</i> (<i>Branching Lily</i>)			
1421.	11911 <i>Laxmannia ramosa</i> subsp. <i>ramosa</i>			
1422.	11464 <i>Laxmannia sessiliflora</i> subsp. <i>australis</i>			
1423.	1309 <i>Laxmannia squarrosa</i>			
1424.	7568 <i>Lechenaultia biloba</i> (<i>Blue Leschenaultia</i>)			
1425.	7574 <i>Lechenaultia floribunda</i> (<i>Free-flowering Leschenaultia</i>)			
1426.	7580 <i>Lechenaultia linarioides</i> (<i>Yellow Leschenaultia</i>)			
1427.	48419 <i>Leiomenia cribrosa</i>			
1428.	24557 <i>Leipoa ocellata</i> (<i>Malleefowl</i>)		T	
1429.	1051 <i>Lemna disperma</i> (<i>Duckweed</i>)			
1430.	27011 <i>Lenormandia latifolia</i>			
1431.	27013 <i>Lenormandia spectabilis</i>			
1432.	38805 <i>Lentinellus pulvinulus</i>			
1433.	6880 <i>Leonotis leonurus</i> (<i>Lion's Ear</i>)	Y		
1434.	18312 <i>Leonotis nepetifolia</i>	Y		
1435.	44490 <i>Leontodon thagadioloides</i>	Y		
1436.	8099 <i>Leontodon saxatilis</i> (<i>Hairy Hawkbit</i>)	Y		
1437.	19989 <i>Lepidium didymum</i>	Y		
1438.	3040 <i>Lepidium pseudohyssopifolium</i>		P1	Y
1439.	3044 <i>Lepidium rotundum</i> (<i>Veined Peppergrass</i>)			
1440.	18074 <i>Lepidobolus preissianus</i> subsp. <i>preissianus</i>			
1441.	925 <i>Lepidosperma angustatum</i>			
1442.	41620 <i>Lepidosperma asperatum</i>			
1443.	42742 <i>Lepidosperma calcicola</i>			
1444.	933 <i>Lepidosperma gladiatum</i> (<i>Coast Sword-sedge, Kerbin</i>)			
1445.	936 <i>Lepidosperma leptostachyum</i>			
1446.	937 <i>Lepidosperma longitudinale</i> (<i>Pithy Sword-sedge</i>)			
1447.	45753 <i>Lepidosperma oldhamii</i> (<i>Oldham's Sword Sedge</i>)			
1448.	940 <i>Lepidosperma pubisquameum</i>			

Name ID	Species Name	Naturalised	Conservation Code	¹ Endemic To Query Area
1449.	941 <i>Lepidosperma resinosum</i>			
1450.	944 <i>Lepidosperma scabrum</i>			
1451.	<i>Lepidosperma</i> sp.			
1452.	945 <i>Lepidosperma squamatum</i>			
1453.	946 <i>Lepidosperma striatum</i>			
1454.	<i>Lepidotrigla spinosa</i>			
1455.	38806 <i>Lepiota exocarpi</i>			Y
1456.	1653 <i>Leporella fimbriata</i> (Hare Orchid)			
1457.	32398 <i>Leptobryum pyriforme</i>			
1458.	15418 <i>Leptoceras menziesii</i>			
1459.	2344 <i>Leptomeria empetriformis</i>			
1460.	2350 <i>Leptomeria pauciflora</i> (Sparse-flowered Currant Bush)			
1461.	2352 <i>Leptomeria preissiana</i>			
1462.	5847 <i>Leptospermum erubescens</i> (Roadside Teatree)			
1463.	5850 <i>Leptospermum laevigatum</i> (Coast Teatree)	Y		
1464.	5857 <i>Leptospermum spinescens</i>			
1465.	1090 <i>Lepyrodia muirii</i>			
1466.	25131 <i>Lerista distinguenda</i>			
1467.	25133 <i>Lerista elegans</i>			
1468.	25137 <i>Lerista gerrardii</i>			
1469.	25147 <i>Lerista lineata</i> (Perth Slider, Lined Skink)		P3	
1470.	25148 <i>Lerista lineopunctulata</i>			
1471.	25165 <i>Lerista praepedita</i>			
1472.	3613 <i>Leucaena leucocephala</i> (Leucaena)	Y		
1473.	46454 <i>Leucoagaricus leucothites</i>			
1474.	<i>Leucocoprinus birnbaumii</i>			
1475.	1493 <i>Leucojum aestivum</i> (Snowflake)	Y		
1476.	16449 <i>Leucophyta brownii</i>			
1477.	6360 <i>Leucopogon australis</i> (Spiked Beard-heath)			
1478.	6374 <i>Leucopogon conostephioides</i>			
1479.	6402 <i>Leucopogon hirsutus</i>			
1480.	6421 <i>Leucopogon oliganthus</i>			
1481.	6427 <i>Leucopogon parviflorus</i> (Coast Beard-heath)			
1482.	6434 <i>Leucopogon polymorphus</i>			
1483.	6436 <i>Leucopogon propinquus</i>			
1484.	6439 <i>Leucopogon pulchellus</i> (Beard-heath)			
1485.	6440 <i>Leucopogon racemosus</i>			
1486.	6444 <i>Leucopogon sprengelioides</i>			
1487.	6454 <i>Leucopogon verticillatus</i> (Tassel Flower)			
1488.	27018 <i>Leveillea jungermannioides</i>			
1489.	7677 <i>Levenhookia stipitata</i> (Common Stylewort)			
1490.	<i>Leviprora inops</i>			
1491.	25005 <i>Lialis burtonis</i>			
1492.	39041 <i>Licea kleistobolus</i>			
1493.	39042 <i>Licea minima</i>			
1494.	25659 <i>Lichenostomus leucotis</i> (White-eared Honeyeater)			
1495.	25661 <i>Lichmera indistincta</i> (Brown Honeyeater)			
1496.	24582 <i>Lichmera indistincta</i> subsp. <i>indistincta</i> (Brown Honeyeater)			
1497.	38808 <i>Limacella pitereka</i>			
1498.	25415 <i>Limnodynastes dorsalis</i> (Western Banjo Frog)			
1499.	41780 <i>Limonium hyblaenum</i>	Y		
1500.	30932 <i>Limosa lapponica</i> (Bar-tailed Godwit)		IA	
1501.	25741 <i>Limosa limosa</i> (Black-tailed Godwit)		IA	
1502.	4364 <i>Linum usitatissimum</i> (Flax)	Y		
1503.	<i>Linyphia cupidinea</i>			Y
1504.	36160 <i>Liparophyllum capitatum</i>			
1505.	<i>Lissocampus runa</i>			
1506.	42413 <i>Lissolepis luctuosa</i> (Western Swamp Skink)			
1507.	25378 <i>Litoria adelaidensis</i> (Slender Tree Frog)			
1508.	25388 <i>Litoria moorei</i> (Motorbike Frog)			
1509.	9289 <i>Lobelia anceps</i> (Angled Lobelia)			
1510.	7402 <i>Lobelia gibbosa</i> (Tall Lobelia)			
1511.	7407 <i>Lobelia rhytidosperra</i> (Wrinkled-seeded Lobelia)			
1512.	7408 <i>Lobelia tenuior</i> (Slender Lobelia)			
1513.	27043 <i>Lobophora variegata</i>			
1514.	27044 <i>Lobospira bicuspidata</i>			
1515.	3048 <i>Lobularia maritima</i> (Sweet Alyssum)	Y		
1516.	6515 <i>Logania vaginalis</i> (White Spray)			
1517.	8682 <i>Lolium loliaecum</i> (Stiff Ryegrass)	Y		
1518.	475 <i>Lolium multiflorum</i> (Italian Ryegrass)	Y		

Name ID	Species Name	Naturalised	Conservation Code	¹ Endemic To Query Area
1519.	476 <i>Lolium perenne</i> (Perennial Ryegrass)	Y		
1520.	10957 <i>Lolium perenne x rigidum</i>	Y		
1521.	477 <i>Lolium remotum</i> (Hardy Ryegrass)	Y		
1522.	478 <i>Lolium rigidum</i> (Wimmera Ryegrass)	Y		
1523.	11766 <i>Lolium temulentum forma arvense</i>	Y		
1524.	11384 <i>Lolium temulentum forma temulentum</i>	Y		
1525.	11073 <i>Lolium x hybridum</i>	Y		
1526.	1223 <i>Lomandra caespitosa</i> (Tufted Mat Rush)			
1527.	1228 <i>Lomandra hermaphrodita</i>			
1528.	1231 <i>Lomandra maritima</i>			
1529.	14542 <i>Lomandra micrantha subsp. micrantha</i>			
1530.	1234 <i>Lomandra nigricans</i>			
1531.	1236 <i>Lomandra odora</i> (Tiered Matrush)			
1532.	1239 <i>Lomandra preissii</i>			
1533.	1240 <i>Lomandra purpurea</i> (Purple Mat Rush)			
1534.	1244 <i>Lomandra sonderi</i>			
1535.	<i>Lomandra sp.</i>			
1536.	1245 <i>Lomandra spartea</i>			
1537.	1246 <i>Lomandra suaveolens</i>			
1538.	25683 <i>Lonchura castaneothorax</i> (Chestnut-breasted Mannikin)			
1539.	<i>Longepi woodman</i>			
1540.	<i>Lotella rhacinus</i>			
1541.	4059 <i>Lotus angustissimus</i> (Narrowleaf Trefoil)	Y		
1542.	8564 <i>Lotus subbiflorus</i>	Y		
1543.	4063 <i>Lotus uliginosus</i> (Greater Lotus)	Y		
1544.	42414 <i>Lucasium alboguttatum</i>			
1545.	4065 <i>Lupinus angustifolius</i> (Narrowleaf Lupin)	Y		
1546.	4066 <i>Lupinus cosentinii</i>	Y		
1547.	4067 <i>Lupinus luteus</i> (Yellow Lupin)	Y		
1548.	6968 <i>Lycium ferocissimum</i> (African Boxthorn)	Y		
1549.	39048 <i>Lycogala epidendrum</i>			
1550.	<i>Lycosa australicola</i>			
1551.	<i>Lycosa gilberta</i>			
1552.	<i>Lycosa godeffroyi</i>			
1553.	1097 <i>Lyginia barbata</i>			
1554.	18049 <i>Lyginia imberbis</i>			
1555.	36375 <i>Lysimachia arvensis</i> (Pimpernel)	Y		
1556.	34736 <i>Lysinema pentapetalum</i>			
1557.	5281 <i>Lythrum hyssopifolia</i> (Lesser Loosestrife)	Y		
1558.	2839 <i>Macarthuria australis</i>			
1559.	<i>Macrohyporia dictyopora</i>			Y
1560.	24690 <i>Macronectes giganteus</i> (Southern Giant Petrel)		IA	
1561.	24132 <i>Macropus fuliginosus</i> (Western Grey Kangaroo)			
1562.	24168 <i>Macrotis lagotis</i> (Bilby, Dalgyte, Ninu)		T	
1563.	18119 <i>Macrozamia fraseri</i>			
1564.	85 <i>Macrozamia riedlei</i> (Zamia, Djiridji)			
1565.	24326 <i>Malacorhynchus membranaceus</i> (Pink-eared Duck)			
1566.	25650 <i>Malurus elegans</i> (Red-winged Fairy-wren)			
1567.	25651 <i>Malurus lamberti</i> (Variegated Fairy-wren)			
1568.	24544 <i>Malurus lamberti subsp. assimilis</i> (Variegated Fairy-wren)			
1569.	25652 <i>Malurus leucopterus</i> (White-winged Fairy-wren)			
1570.	24549 <i>Malurus leucopterus subsp. leuconotus</i> (White-winged Fairy-wren)			
1571.	24551 <i>Malurus pulcherrimus</i> (Blue-breasted Fairy-wren)			
1572.	25654 <i>Malurus splendens</i> (Splendid Fairy-wren)			
1573.	36480 <i>Malva arborea</i> (Tree Mallow)	Y		
1574.	4961 <i>Malva parviflora</i> (Marshmallow)	Y		
1575.	36522 <i>Malva pseudolavatera</i>	Y		
1576.	24583 <i>Manorina flavigula</i> (Yellow-throated Miner)			
1577.	38809 <i>Marasmius crinisequi</i>			
1578.	<i>Maratus pavonis</i>			
1579.	<i>Maratus speciosus</i>			
1580.	<i>Marchantia berteriana</i>			
1581.	<i>Masasteron tuart</i>			
1582.	3049 <i>Matthiola incana</i> (Common Stock)	Y		
1583.	31237 <i>Mauranthemum paludosum</i>	Y		
1584.	<i>Maxillucosta scabriceps</i>			
1585.	<i>Mecistocephalus tahitiensis</i>			Y
1586.	4072 <i>Medicago arabica</i> (Spotted Medic)	Y		
1587.	4074 <i>Medicago laciniata</i> (Cutleaf Medic)	Y		
1588.	4075 <i>Medicago littoralis</i> (Strand Medic)	Y		

Name ID	Species Name	Naturalised	Conservation Code	¹ Endemic To Query Area
1589.	4077 <i>Medicago minima</i> (Small Burr Medic)	Y		
1590.	4079 <i>Medicago polymorpha</i> (Burr Medic)	Y		
1591.	4080 <i>Medicago sativa</i> (Alfalfa)	Y		
1592.	<i>Meedo harveyi</i>			
1593.	25758 <i>Megalurus gramineus</i> (Little Grassbird)			
1594.	24838 <i>Megalurus gramineus</i> subsp. <i>gramineus</i> (Little Grassbird)			
1595.	24051 <i>Megaptera novaeangliae</i> (Humpback Whale)		S	
1596.	34676 <i>Meionectes brownii</i> (Swamp Raspwort)			
1597.	36296 <i>Melaleuca armillaris</i> subsp. <i>armillaris</i>	Y		
1598.	5887 <i>Melaleuca cardiophylla</i> (Tangling Melaleuca)			
1599.	5920 <i>Melaleuca huegelii</i> (Chenille Honeymyrtle)			
1600.	13271 <i>Melaleuca huegelii</i> subsp. <i>huegelii</i>			
1601.	5922 <i>Melaleuca lanceolata</i> (Rottnest Teatree, Moonah)			
1602.	5926 <i>Melaleuca lateritia</i> (Robin Redbreast Bush)			
1603.	18394 <i>Melaleuca parviceps</i>			
1604.	5952 <i>Melaleuca preissiana</i> (Moonah)			
1605.	<i>Melaleuca quinquenervia</i>			
1606.	5959 <i>Melaleuca raphiophylla</i> (Swamp Paperbark)			
1607.	19365 <i>Melaleuca ryeae</i>			
1608.	5964 <i>Melaleuca seriata</i>			
1609.	18598 <i>Melaleuca systema</i>			
1610.	5978 <i>Melaleuca teretifolia</i> (Banbar)			
1611.	5980 <i>Melaleuca thymoides</i>			
1612.	5983 <i>Melaleuca trichophylla</i>			
1613.	37683 <i>Melaleuca viminalis</i>		P2	
1614.	13280 <i>Melaleuca viminea</i> subsp. <i>viminea</i>			
1615.	<i>Melanoleuca fusca</i>			
1616.	4084 <i>Melilotus albus</i>	Y		
1617.	4085 <i>Melilotus indicus</i>	Y		
1618.	14985 <i>Melinis repens</i>	Y		
1619.	25663 <i>Melithreptus brevirostris</i> (Brown-headed Honeyeater)			
1620.	24586 <i>Melithreptus brevirostris</i> subsp. <i>leucogenys</i> (Brown-headed Honeyeater)			
1621.	24587 <i>Melithreptus chloropsis</i> (Western White-naped Honeyeater)			
1622.	24736 <i>Melopsittacus undulatus</i> (Budgerigar)			
1623.	25184 <i>Menetia greyii</i>			
1624.	6884 <i>Mentha spicata</i> (Spearmint)	Y		
1625.	6885 <i>Mentha suaveolens</i> (Apple Mint)	Y		
1626.	15994 <i>Mentha x piperita</i> var. <i>citrata</i>	Y		
1627.	24598 <i>Merops ornatus</i> (Rainbow Bee-eater)			
1628.	955 <i>Mesomelaena pseudostygia</i>			
1629.	957 <i>Mesomelaena tetragona</i> (Semaphore Sedge)			
1630.	24077 <i>Mesoplodon densirostris</i> (Blainville's Beaked Whale)			
1631.	27067 <i>Metagoniolithon chara</i>			
1632.	27068 <i>Metagoniolithon radiatum</i>			
1633.	<i>Metavelifer multiradiatus</i>			
1634.	<i>Meuschenia freycineti</i>			
1635.	<i>Meuschenia hippocrepis</i>			
1636.	<i>Microcanthus strigatus</i>			
1637.	<i>Microcarbo melanoleucos</i>			
1638.	27071 <i>Microcoleus acutissimus</i>			Y
1639.	25693 <i>Microeca fascinans</i> (Jacky Winter)			
1640.	485 <i>Microlaena stipoides</i> (Weeping Grass)			
1641.	10954 <i>Microtis media</i> (Tall Mignonette Orchid)			
1642.	15419 <i>Microtis media</i> subsp. <i>media</i>			
1643.	8105 <i>Millotia myosotidifolia</i>			
1644.	16693 <i>Minuartia mediterranea</i>	Y		
1645.	18322 <i>Mirabilis jalapa</i>	Y		
1646.	4091 <i>Mirbelia floribunda</i> (Purple Mirbelia)			
1647.	486 <i>Miscanthus sinensis</i> (Eulalia)	Y		
1648.	7085 <i>Misopates orontium</i> (Lesser Snapdragon)	Y		
1649.	<i>Missulena granulosa</i>			
1650.	<i>Missulena occatoria</i>			
1651.	<i>Mitotichthys meraculus</i>			
1652.	<i>Mituliodon tarantulinus</i>			
1653.	<i>Mitzoruga insularis</i>			
1654.	2894 <i>Moenchia erecta</i> (Erect Chickweed)	Y		
1655.	<i>Molycrta quadricauda</i>			
1656.	<i>Molycrta vokes</i>			
1657.	<i>Monacanthus chinensis</i>			
1658.	29418 <i>Monoculus monstrosus</i>	Y		

Name ID	Species Name	Naturalised	Conservation Code	¹ Endemic To Query Area
1659.	37440 <i>Monopsis debilis</i> var. <i>depressa</i>	Y		
1660.	4662 <i>Monotaxis grandiflora</i> (Diamond of the Desert)			
1661.	19585 <i>Monotaxis grandiflora</i> var. <i>grandiflora</i>			
1662.	4666 <i>Monotaxis occidentalis</i>			
1663.	19179 <i>Moraea flaccida</i> (One-leaf Cape Tulip)	Y		
1664.	19177 <i>Moraea setifolia</i>	Y		
1665.	<i>Morchella elata</i>			
1666.	25240 <i>Morelia spilota</i> subsp. <i>imbricata</i> (Carpet Python)			
1667.	25191 <i>Morethia lineocellata</i>			
1668.	25192 <i>Morethia obscura</i>			
1669.	17503 <i>Morus alba</i>	Y		Y
1670.	48008 <i>Morus serrator</i> (Australasian Gannet)			
1671.	25671 <i>Motacilla alba</i> (White Wagtail)			
1672.	<i>Mugil cephalus</i>			
1673.	<i>Muraenichthys australis</i>			
1674.	<i>Muraenichthys</i> sp.			
1675.	<i>Muraenichthys tasmaniensis</i>			
1676.	24223 <i>Mus musculus</i> (House Mouse)	Y		
1677.	1371 <i>Muscari comosum</i> (Tufted Grape Hyacinth)	Y		
1678.	<i>Mustelus antarcticus</i>			
1679.	<i>Myandra bicincta</i>			
1680.	<i>Myandra cambridgei</i>			
1681.	<i>Mycena carmeliana</i>			
1682.	38811 <i>Mycena clarkeana</i>			
1683.	38812 <i>Mycena kuurkacea</i>			
1684.	<i>Mycena nargan</i>			
1685.	38813 <i>Mycena subgalericulata</i>			
1686.	38814 <i>Mycena tenerrima</i>			
1687.	<i>Mycena yuulongicola</i>			
1688.	27077 <i>Mychodea aciculare</i>			
1689.	27079 <i>Mychodea carmosa</i>			
1690.	27859 <i>Mycocalicium subtile</i>			Y
1691.	25610 <i>Myiagra inquieta</i> (Restless Flycatcher)			
1692.	<i>Myialges ancistroneae</i>			
1693.	<i>Myliobatis australis</i>			
1694.	25420 <i>Myobatrachus gouldii</i> (Turtle Frog)			
1695.	7289 <i>Myoporum caprarioides</i> (Slender Myoporum)			
1696.	7291 <i>Myoporum insulare</i> (Blueberry Tree, boobialla)			
1697.	27090 <i>Myriodesma quercifolium</i>			
1698.	6199 <i>Myriophyllum tillaeoides</i>			
1699.	24146 <i>Myrmecobius fasciatus</i> (Numbat, Walpurti)		T	
1700.	138 <i>Najas marina</i> (Prickly Water Nymph)			
1701.	11019 <i>Narcissus papyraceus</i>	Y		
1702.	44494 <i>Narcissus tazetta</i> subsp. <i>aureus</i>	Y		
1703.	44496 <i>Narcissus tazetta</i> subsp. <i>italicus</i>	Y		
1704.	44495 <i>Narcissus tazetta</i> subsp. <i>tazetta</i>	Y		
1705.	6464 <i>Needhamiella pumilio</i>			
1706.	25248 <i>Neelaps bimaculatus</i> (Black-naped Snake)			
1707.	25249 <i>Neelaps calonotos</i> (Black-striped Snake, black-striped burrowing snake)		P3	
1708.	<i>Nelusetta ayraudi</i>			
1709.	<i>Nematalosa come</i>			
1710.	<i>Neolentinus dactyloides</i>			
1711.	<i>Neopataecus waterhousii</i>			
1712.	24738 <i>Neophema elegans</i> (Elegant Parrot)			
1713.	24210 <i>Neophoca cinerea</i> (Australian Sea-lion)		T	
1714.	<i>Neosebastes pandus</i>			
1715.	<i>Nephila edulis</i>			
1716.	18356 <i>Nerium oleander</i>	Y		
1717.	27100 <i>Neurymenia fraxinifolia</i>			
1718.	<i>Nicodamus mainae</i>			
1719.	6974 <i>Nicotiana glauca</i> (Tree Tobacco)	Y		
1720.	24819 <i>Ninox connivens</i> subsp. <i>connivens</i> (Barking owl (southwest subpop.))		P3	
1721.	<i>Ninox novaeseelandiae</i> subsp. <i>rufigaster</i>			Y
1722.	4366 <i>Nitrania billardierei</i> (Nitre Bush)			
1723.	27103 <i>Nizymania conferta</i>			
1724.	<i>Nomeus gronovii</i>			
1725.	25252 <i>Notechis scutatus</i> (Tiger Snake)			
1726.	1381 <i>Nothoscordum gracile</i>	Y		
1727.	<i>Notiasemus glauerti</i>			
1728.	<i>Notolabrus parilus</i>			

Name ID	Species Name	Naturalised	Conservation Code	¹ Endemic To Query Area
1729.	24798 <i>Numenius madagascariensis</i> (Eastern Curlew)		T	
1730.	<i>Numenius madagascariensis</i> subsp. <i>cyanopus</i>			
1731.	25742 <i>Numenius phaeopus</i> (Whimbrel)		IA	
1732.	<i>Nunciella aspera</i>			
1733.	2401 <i>Nuytsia floribunda</i> (Christmas Tree, Mudja)			
1734.	25564 <i>Nycticorax caledonicus</i> (Rufous Night Heron)			
1735.	24194 <i>Nyctophilus geoffroyi</i> (Lesser Long-eared Bat)			
1736.	24195 <i>Nyctophilus gouldi</i> (Gould's Long-eared Bat)			
1737.	24742 <i>Nymphicus hollandicus</i> (Cockatiel)			
1738.	<i>Nymphopsis acinacispinatus</i> subsp. <i>bathursti</i>			
1739.	24497 <i>Oceanites oceanicus</i> (Wilson's Storm-petrel)		IA	
1740.	<i>Ocrisiona leucocomis</i>			
1741.	<i>Ocrisiona parmeliae</i>			
1742.	24407 <i>Ocyphaps lophotes</i> (Crested Pigeon)			
1743.	<i>Oecobius navus</i>			
1744.	6137 <i>Oenothera affinis</i> (Longflower Evening Primrose)	Y		
1745.	6138 <i>Oenothera drummondii</i> (Beach Evening Primrose)	Y		
1746.	16390 <i>Oenothera drummondii</i> subsp. <i>drummondii</i>	Y		
1747.	6139 <i>Oenothera glazioviana</i> (Evening Primrose)	Y		
1748.	16347 <i>Oenothera laciniata</i>	Y		
1749.	6141 <i>Oenothera speciosa</i> (White Evening Primrose)	Y		
1750.	14292 <i>Oenothera stricta</i> subsp. <i>stricta</i>	Y		
1751.	2365 <i>Olex benthamiana</i>			
1752.	6503 <i>Olea europaea</i> (Olive)	Y		
1753.	11937 <i>Olea europaea</i> subsp. <i>europaea</i>	Y		
1754.	8127 <i>Olearia axillaris</i> (Coastal Daisybush)			
1755.	8133 <i>Olearia elaeophila</i>			
1756.	8143 <i>Olearia paucidentata</i> (Autumn Scrub Daisy)			
1757.	8149 <i>Olearia rudis</i> (Rough Daisybush)			
1758.	42024 <i>Olearia</i> sp. Kennedy Range (G. Byrne 66)			
1759.	39054 <i>Oligonema schweinitzii</i>			
1760.	<i>Omegophora armilla</i>			
1761.	<i>Ommatoiulus moreleti</i>			
1762.	<i>Ommatoiulus moreletii</i>			
1763.	<i>Omobranchus rotundiceps</i>			
1764.	38816 <i>Omphalotus nidiformis</i>			
1765.	41347 <i>Onychoprion anaethetus</i> (Bridled Tern)		IA	
1766.	7348 <i>Opercularia hispidula</i> (Hispid Stinkweed)			
1767.	18255 <i>Opercularia vaginata</i> (Dog Weed)			
1768.	<i>Ophichthus melanochir</i>			
1769.	<i>Ophichthus</i> sp.			
1770.	<i>Ophisurus serpens</i>			
1771.	<i>Oplegnathus woodwardi</i>			
1772.	29276 <i>Opuntia monacantha</i> (Barbary Fig)	Y		
1773.	<i>Oratemnus curtus</i>			
1774.	<i>Orectolobus</i> sp.			
1775.	1372 <i>Ornithogalum arabicum</i> (Lesser Cape Lily)	Y		
1776.	20664 <i>Ornithogalum longibracteatum</i>	Y		
1777.	<i>Ornithonyssus bacoti</i>			
1778.	4113 <i>Ornithopus compressus</i> (Yellow Serradella)	Y		
1779.	4114 <i>Ornithopus pinnatus</i> (Slender Serradella)	Y		
1780.	4115 <i>Ornithopus sativus</i> (French Serradella)	Y		
1781.	7122 <i>Orobancha minor</i> (Lesser Broomrape)	Y		
1782.	1537 <i>Orthrosanthus laxus</i> (Morning Iris)			
1783.	11749 <i>Orthrosanthus laxus</i> var. <i>laxus</i> (Morning Iris)			
1784.	24085 <i>Oryctolagus cuniculus</i> (Rabbit)	Y		
1785.	27107 <i>Osmundaria prolifera</i>			
1786.	<i>Ostearius melanopygius</i>			
1787.	17756 <i>Osteospermum ecklonis</i>	Y		
1788.	<i>Othos dentex</i>			
1789.	168 <i>Ottelia ovalifolia</i> (Swamp Lily)			
1790.	34016 <i>Ovis aries</i> (Sheep)			
1791.	33256 <i>Oxalis bowiei</i> (Bowie Wood Sorrel)	Y		
1792.	4348 <i>Oxalis caprina</i>	Y		
1793.	4349 <i>Oxalis corniculata</i> (Yellow Wood Sorrel)	Y		
1794.	18331 <i>Oxalis debilis</i> var. <i>corymbosa</i> (Pink Shamrock)	Y		
1795.	4352 <i>Oxalis glabra</i>	Y		
1796.	4355 <i>Oxalis perennans</i>			
1797.	4356 <i>Oxalis pes-caprae</i> (Soursob)	Y		
1798.	4358 <i>Oxalis purpurea</i> (Largeflower Wood Sorrel)	Y		

Name ID	Species Name	Naturalised	Conservation Code	¹ Endemic To Query Area
1799.	<i>Oxidus gracilis</i>			
1800.	<i>Oxyopes gracilipes</i>			
1801.	<i>Oxyopes rubicundus</i>			
1802.	24328 <i>Oxyura australis</i> (Blue-billed Duck)		P4	
1803.	<i>Ozarchaea westraliensis</i>			
1804.	25680 <i>Pachycephala rufiventris</i> (Rufous Whistler)			
1805.	24624 <i>Pachycephala rufiventris</i> subsp. <i>rufiventris</i> (Rufous Whistler)			
1806.	24692 <i>Pachyptila belcheri</i> (Slender-billed Prion)			
1807.	24693 <i>Pachyptila desolata</i> (Antarctic Prion)			
1808.	25707 <i>Pachyptila salvini</i> (Salvin's Prion)			
1809.	24696 <i>Pachyptila turtur</i> (Fairy Prion)			
1810.	24697 <i>Pachyptila vittata</i> (Broad-billed Prion)			
1811.	<i>Padda oryzivora</i>			
1812.	27115 <i>Padina boryana</i>			
1813.	27116 <i>Padina elegans</i>			
1814.	<i>Padina fraseri</i>			
1815.	27117 <i>Padina gymnospora</i>			
1816.	27118 <i>Padina sanctae-crucis</i>			
1817.	38817 <i>Panaeolus papilionaceus</i>			
1818.	48591 <i>Pandion cristatus</i> (Osprey, Eastern Osprey)		IA	
1819.	32757 <i>Panicum repens</i>	Y		
1820.	<i>Panus fasciatus</i>			
1821.	2966 <i>Papaver somniferum</i> (Opium Poppy)	Y		
1822.	27119 <i>Papillifossia extensa</i>			
1823.	<i>Papillogobius punctatus</i>			
1824.	<i>Parablennius postoculomaculatus</i>			
1825.	<i>Paradiacheopsis cribrata</i>			Y
1826.	39056 <i>Paradiacheopsis fimbriata</i>			
1827.	<i>Paralampona marangaroo</i>			
1828.	516 <i>Parapholis incurva</i> (Coast Bargrass)	Y		
1829.	<i>Paraplectanoides crassipes</i>			
1830.	<i>Paraplotosus albilabris</i>			
1831.	<i>Parapriacanthus elongatus</i>			
1832.	<i>Parascyllum variolatum</i>			
1833.	17114 <i>Paraserianthes lophantha</i> subsp. <i>lophantha</i>			
1834.	25253 <i>Parasuta gouldii</i>			
1835.	25681 <i>Pardalotus punctatus</i> (Spotted Pardalote)			
1836.	24625 <i>Pardalotus punctatus</i> subsp. <i>punctatus</i> (Spotted Pardalote)			
1837.	24626 <i>Pardalotus punctatus</i> subsp. <i>xanthopyge</i> (Yellow-rumped Pardalote)			
1838.	25682 <i>Pardalotus striatus</i> (Striated Pardalote)			
1839.	24630 <i>Pardalotus striatus</i> subsp. <i>westraliensis</i> (Striated Pardalote)			
1840.	7089 <i>Parentucellia latifolia</i> (Common Bartsia)	Y		
1841.	<i>Parequula melbournensis</i>			
1842.	12670 <i>Parietaria cardiostegia</i>			
1843.	1762 <i>Parietaria debilis</i> (Pellitory)			
1844.	1763 <i>Parietaria judaica</i> (Pellitory)	Y		
1845.	<i>Paristiopterus gallipavo</i>			
1846.	<i>Parma occidentalis</i>			
1847.	27922 <i>Parmotrema chinense</i>			
1848.	<i>Paroaria coronata</i>			Y
1849.	19270 <i>Parthenocissus tricuspidata</i>	Y		Y
1850.	<i>Parvicrepis</i> sp. 2			
1851.	518 <i>Paspalidium clementii</i> (Clements Paspalidium)			
1852.	527 <i>Paspalum dilatatum</i>	Y		
1853.	528 <i>Paspalum distichum</i> (Water Couch)	Y		
1854.	14534 <i>Paspalum notatum</i>	Y		
1855.	532 <i>Paspalum urvillei</i> (Vasey Grass)	Y		
1856.	533 <i>Paspalum vaginatum</i> (Salt Water Couch)			
1857.	25687 <i>Passer domesticus</i> (House Sparrow)	Y		
1858.	5225 <i>Passiflora filamentosa</i>	Y		
1859.	6244 <i>Pastinaca sativa</i> (Wild Parsnip)	Y		
1860.	1550 <i>Patersonia occidentalis</i> (Purple Flag, Koma)			
1861.	30472 <i>Patersonia occidentalis</i> var. <i>occidentalis</i>			
1862.	43765 <i>Pauridia glabella</i> var. <i>glabella</i>			
1863.	43782 <i>Pauridia vaginata</i> var. <i>vaginata</i>			
1864.	10828 <i>Pavonia hastata</i>	Y		
1865.	<i>Pediana occidentalis</i>			
1866.	<i>Pegasus volitans</i>			
1867.	4343 <i>Pelargonium capitatum</i> (Rose Pelargonium)	Y		
1868.	18282 <i>Pelargonium x asperum</i>	Y		Y

Name ID	Species Name	Naturalised	Conservation Code	¹ Endemic To Query Area
1869.	11139 <i>Pelargonium x domesticum</i>	Y		
1870.	24649 <i>Pelecanoides urinatrix</i> subsp. <i>exsul</i> (Common Diving Petrel)			
1871.	24648 <i>Pelecanus conspicillatus</i> (Australian Pelican)			
1872.	<i>Pemppheris klunzingeri</i>			
1873.	40422 <i>Pentameris pallida</i>	Y		
1874.	<i>Perenniporia oviformis</i>			
1875.	16477 <i>Pericalymma ellipticum</i> var. <i>ellipticum</i>			
1876.	16478 <i>Pericalymma ellipticum</i> var. <i>floridum</i>			
1877.	13911 <i>Persicaria decipiens</i>			
1878.	11020 <i>Persicaria hydropiper</i>			
1879.	16984 <i>Persicaria lapathifolia</i>	Y		
1880.	16983 <i>Persicaria maculosa</i>	Y		
1881.	2262 <i>Persoonia elliptica</i> (Spreading Snottygobble)			
1882.	2273 <i>Persoonia saccata</i> (Snottygobble)			
1883.	48303 <i>Petalonia binghamiae</i>	Y		
1884.	27126 <i>Petalonia fascia</i>			
1885.	48060 <i>Petrochelidon ariel</i> (Fairy Martin)			
1886.	48061 <i>Petrochelidon nigricans</i> (Tree Martin)			
1887.	48066 <i>Petroica boodang</i> (Scarlet Robin)			
1888.	24659 <i>Petroica goodenovii</i> (Red-capped Robin)			
1889.	20368 <i>Petrophile axillaris</i>			
1890.	2286 <i>Petrophile brevifolia</i>			
1891.	2299 <i>Petrophile linearis</i> (Pixie Mops)			
1892.	2301 <i>Petrophile macrostachya</i>			
1893.	2308 <i>Petrophile seminuda</i>			
1894.	20053 <i>Petrophile squamata</i> subsp. <i>northern</i> (J. Monks 40)			
1895.	2312 <i>Petrophile striata</i>			
1896.	19825 <i>Petrotragia dubia</i>	Y		
1897.	47240 <i>Petunia x atkinsiana</i>	Y		
1898.	<i>Peziza austrogeaster</i>			
1899.	<i>Peziza repanda</i>			
1900.	<i>Peziza</i> sp.			
1901.	38819 <i>Peziza vesiculosa</i>			
1902.	27133 <i>Phacelocarpus labillardieri</i>			
1903.	27135 <i>Phacelocarpus sessilis</i>			
1904.	<i>Phaeotrametes decipiens</i>			
1905.	25697 <i>Phalacrocorax carbo</i> (Great Cormorant)			
1906.	24664 <i>Phalacrocorax carbo</i> subsp. <i>novaehollandiae</i> (Great Cormorant)			
1907.	24665 <i>Phalacrocorax fuscescens</i> (Black-faced Cormorant)			
1908.	25698 <i>Phalacrocorax melanoleucos</i> (Little Pied Cormorant)			
1909.	24666 <i>Phalacrocorax melanoleucos</i> subsp. <i>melanoleucos</i> (Little Pied Cormorant)			
1910.	<i>Phalacrocorax</i> sp.			
1911.	24667 <i>Phalacrocorax sulcirostris</i> (Little Black Cormorant)			
1912.	25699 <i>Phalacrocorax varius</i> (Pied Cormorant)			
1913.	24668 <i>Phalacrocorax varius</i> subsp. <i>hypoleucos</i> (Pied Cormorant)			
1914.	548 <i>Phalaris aquatica</i> (Phalaris)	Y		
1915.	550 <i>Phalaris canariensis</i> (Canary Grass)	Y		
1916.	551 <i>Phalaris minor</i> (Lesser Canary Grass)	Y		
1917.	<i>Phalloceros caudimaculatus</i>			
1918.	38820 <i>Phallus hadriani</i>			
1919.	24409 <i>Phaps chalcoptera</i> (Common Bronzewing)			
1920.	48070 <i>Phascogale tapoatafa</i> subsp. <i>wambenger</i> (South-western Brush-tailed Phascogale, Wambenger)		S	
1921.	20460 <i>Pheladenia deformis</i>			
1922.	<i>Phellinus gilvus</i>			
1923.	<i>Phenasteron longiconductor</i>			
1924.	<i>Phenasteron machinosum</i>			
1925.	18529 <i>Philotheca spicata</i> (Pepper and Salt)			
1926.	14306 <i>Philydrella pygmaea</i> subsp. <i>pygmaea</i>			
1927.	<i>Phlebia subceracea</i>			
1928.	1478 <i>Phlebocarya ciliata</i>			
1929.	1479 <i>Phlebocarya filifolia</i>			
1930.	24462 <i>Phoebetria fusca</i> (Sooty Albatross)		T	
1931.	44540 <i>Phoenix canariensis</i> (Canary Islands Date Palm)	Y		
1932.	<i>Pholcus phalangioides</i>			
1933.	<i>Pholiota highlandensis</i>			
1934.	<i>Phryganoporus candidus</i>			
1935.	34039 <i>Phycodurus eques</i> (Leafy Sea Dragon)		P2	
1936.	18197 <i>Phyla nodiflora</i>	Y		
1937.	6734 <i>Phyla nodiflora</i> var. <i>nodiflora</i>	Y		

Name ID	Species Name	Naturalised	Conservation Code	¹ Endemic To Query Area
1938.	48071 <i>Phylidonyris niger</i> (White-cheeked Honeyeater)			
1939.	24596 <i>Phylidonyris novaehollandiae</i> (New Holland Honeyeater)			
1940.	38821 <i>Phyllachora amplexicaulis</i>			
1941.	4675 <i>Phyllanthus calycinus</i> (False Boronia)			
1942.	17794 <i>Phyllanthus tenellus</i>	Y		
1943.	<i>Phyllophichthus xenodontus</i>			
1944.	13405 <i>Phyllopodium cordatum</i>	Y		
1945.	38822 <i>Phylloporus clelandii</i>			
1946.	<i>Phyllopteryx taeniolatus</i>			
1947.	20652 <i>Physalis angulata</i>	Y		
1948.	39063 <i>Physarum cinereum</i>			
1949.	39065 <i>Physarum compressum</i>			
1950.	39070 <i>Physarum leucophaeum</i>			
1951.	39073 <i>Physarum nudum</i>			Y
1952.	44062 <i>Physarum polycephalum</i>			
1953.	39074 <i>Physarum pusillum</i>			
1954.	39079 <i>Physarum viride</i>			
1955.	<i>Physocyclus globosus</i>			
1956.	2793 <i>Phytolacca octandra</i> (Red Ink Plant)	Y		
1957.	<i>Phytophthora cinnamomi</i>			
1958.	14180 <i>Picris compacta</i>		X	Y
1959.	8160 <i>Picris squarrosa</i>			
1960.	5232 <i>Pimelea argentea</i> (Silvery Leaved Pimelea)			
1961.	5254 <i>Pimelea leucantha</i>			
1962.	5261 <i>Pimelea rosea</i> (Rose Banjine)			
1963.	18117 <i>Pimelea rosea</i> subsp. <i>rosea</i>			
1964.	5264 <i>Pimelea spectabilis</i> (Banjong)			
1965.	5268 <i>Pimelea sulphurea</i> (Yellow Banjine)			
1966.	5269 <i>Pimelea sylvestris</i>			
1967.	<i>Pinkfloydia harveii</i>			
1968.	557 <i>Piptatherum miliaceum</i> (Rice Millet)	Y		
1969.	<i>Pisodonophis cancrivorus</i>			
1970.	<i>Pisolithus albus</i>			
1971.	<i>Pisolithus microcarpus</i>			
1972.	42281 <i>Pithocarpa cordata</i>			
1973.	19745 <i>Pittosporum ligustrifolium</i>			
1974.	16322 <i>Pittosporum undulatum</i>	Y		
1975.	11785 <i>Plantago coronopus</i> subsp. <i>commutata</i>	Y		
1976.	7303 <i>Plantago lanceolata</i> (Ribwort Plantain)	Y		
1977.	7304 <i>Plantago major</i> (Greater Plantain)	Y		
1978.	24841 <i>Platalea flavipes</i> (Yellow-billed Spoonbill)			
1979.	24842 <i>Platalea regia</i> (Royal Spoonbill)			
1980.	19512 <i>Platanus x hispanica</i>	Y		Y
1981.	<i>Platycephalus endrachtensis</i>			
1982.	<i>Platycephalus longispinis</i>			
1983.	25720 <i>Platycercus icterotis</i> (Western Rosella)			
1984.	24745 <i>Platycercus icterotis</i> subsp. <i>icterotis</i> (Western Rosella)			
1985.	24747 <i>Platycercus spurius</i> (Red-capped Parrot)			
1986.	25721 <i>Platycercus zonarius</i> (Australian Ringneck, Ring-necked Parrot)			
1987.	24750 <i>Platycercus zonarius</i> subsp. <i>semitorquatus</i> (Twenty-eight Parrot)			
1988.	24751 <i>Platycercus zonarius</i> subsp. <i>zonarius</i> (Port Lincoln Parrot)			
1989.	6249 <i>Platysace compressa</i> (Tapeworm Plant)			
1990.	6253 <i>Platysace filliformis</i>			
1991.	27151 <i>Platythalia angustifolia</i>			
1992.	27152 <i>Platythalia quercifolia</i>			
1993.	4524 <i>Platytheca galioides</i>			
1994.	24843 <i>Plegadis falcinellus</i> (Glossy Ibis)		IA	
1995.	25007 <i>Pletholax gracilis</i> subsp. <i>gracilis</i> (Keeled Legless Lizard)			
1996.	38823 <i>Pleuroflammula praestans</i>			
1997.	65 <i>Pleurosorus rutifolius</i> (Blanket Fern)			
1998.	38824 <i>Pleurotus australis</i>			
1999.	27155 <i>Plocamium cartilagineum</i>			
2000.	27156 <i>Plocamium mertensii</i>			
2001.	27157 <i>Plocamium preissianum</i>			
2002.	38825 <i>Pluteus pauperculus</i>			
2003.	<i>Pluteus romellii</i>			Y
2004.	24382 <i>Pluvialis fulva</i> (Pacific Golden Plover)		IA	
2005.	24383 <i>Pluvialis squatarola</i> (Grey Plover)		IA	
2006.	571 <i>Poa annua</i> (Winter Grass)	Y		
2007.	573 <i>Poa drummondiana</i> (Knotted Poa)			

Name ID	Species Name	Naturalised	Conservation Code	¹ Endemic To Query Area
2008.	575 <i>Poa homomalla</i>			
2009.	577 <i>Poa poiformis</i> (Coastal Poa)			
2010.	578 <i>Poa porphyroclados</i>			
2011.	25703 <i>Podargus strigoides</i> (Tawny Frogmouth)			
2012.	24679 <i>Podargus strigoides</i> subsp. <i>brachypterus</i> (Tawny Frogmouth)			
2013.	25704 <i>Podiceps cristatus</i> (Great Crested Grebe)			
2014.	24680 <i>Podiceps cristatus</i> subsp. <i>australis</i> (Great Crested Grebe)			
2015.	8175 <i>Podolepis gracilis</i> (Slender Podolepis)			
2016.	8179 <i>Podolepis nutans</i> (Nodding Podolepis)			
2017.	8182 <i>Podotheca angustifolia</i> (Sticky Longheads)			
2018.	8183 <i>Podotheca chrysantha</i> (Yellow Podotheca)			
2019.	8184 <i>Podotheca gnaphalioides</i> (Golden Long-heads)			
2020.	<i>Podykipus collinus</i>			
2021.	<i>Poephila bichenovii</i>			Y
2022.	<i>Poephila cincta</i>			
2023.	25510 <i>Pogona minor</i> (Dwarf Bearded Dragon)			
2024.	24907 <i>Pogona minor</i> subsp. <i>minor</i> (Dwarf Bearded Dragon)			
2025.	24681 <i>Poliocephalus poliocephalus</i> (Hoary-headed Grebe)			
2026.	27161 <i>Pollexfenia lobata</i>			
2027.	27162 <i>Pollexfenia pedicellata</i>			
2028.	2905 <i>Polycarpon tetraphyllum</i> (Fourleaf Allseed)	Y		
2029.	8395 <i>Polygala myrtifolia</i> (Myrtleleaf Milkwort)	Y		
2030.	<i>Polygonarea imparata</i>			Y
2031.	2416 <i>Polygonum arenastrum</i> (Sand Wireweed)	Y		
2032.	2419 <i>Polygonum aviculare</i> (Wireweed)	Y		
2033.	582 <i>Polypogon monspeliensis</i> (Annual Beardgrass)	Y		
2034.	27173 <i>Polysiphonia decipiens</i>			
2035.	27180 <i>Polysiphonia subtilissima</i>			
2036.	<i>Pomacentrus</i> sp.			
2037.	<i>Pomatopus saltatrix</i>			
2038.	18323 <i>Populus alba</i>	Y		
2039.	31695 <i>Populus nigra</i> cv. <i>italica</i>	Y		
2040.	4688 <i>Poranthera drummondii</i>			
2041.	4689 <i>Poranthera ericoides</i> (Heath Poranthera)			
2042.	4691 <i>Poranthera microphylla</i> (Small Poranthera)			
2043.	42022 <i>Poranthera moorokatta</i>		P2	
2044.	44729 <i>Porostereum crassum</i>			
2045.	27184 <i>Porphyra lucasii</i>			
2046.	25731 <i>Porphyrio porphyrio</i> (Purple Swamphen)			
2047.	24767 <i>Porphyrio porphyrio</i> subsp. <i>bellus</i> (Purple Swamphen)			
2048.	2884 <i>Portulaca oleracea</i> (Purslane, Wakati)			
2049.	24769 <i>Porzana fluminea</i> (Australian Spotted Crane)			
2050.	25732 <i>Porzana pusilla</i> (Baillon's Crane)			
2051.	24770 <i>Porzana pusilla</i> subsp. <i>palustris</i> (Baillon's Crane)			
2052.	24771 <i>Porzana tabuensis</i> (Spotless Crane)			
2053.	123 <i>Posidonia australis</i> (Fibreball Weed)			
2054.	124 <i>Posidonia ostenfeldii</i>			
2055.	109 <i>Potamogeton crispus</i> (Curly Pondweed)			
2056.	111 <i>Potamogeton ochreatus</i> (Blunt Pondweed)			
2057.	1669 <i>Prasophyllum cyphochilum</i> (Pouched Leek Orchid)			
2058.	1671 <i>Prasophyllum elatum</i> (Tall Leek Orchid)			
2059.	1672 <i>Prasophyllum fimbria</i> (Fringed Leek Orchid)			
2060.	1674 <i>Prasophyllum giganteum</i> (Bronze Leek Orchid)			
2061.	1676 <i>Prasophyllum hians</i> (Yawning Leek Orchid)			
2062.	10853 <i>Prasophyllum plumiforme</i>			
2063.	<i>Prionosternum nitidiceps</i>			
2064.	<i>Prionosternum scutatatum</i>			
2065.	7121 <i>Proboscidea louisianica</i> (Purple Flower Devil's Claw)	Y		
2066.	<i>Protogarypinus giganteus</i>			
2067.	27190 <i>Protokuetzingia australasica</i>			
2068.	38828 <i>Psathyrella bipellis</i>			Y
2069.	<i>Psephotus dissimilis</i>			Y
2070.	25261 <i>Pseudechis australis</i> (Mulga Snake)			
2071.	36139 <i>Pseudocodium devriesii</i>	Y		
2072.	36219 <i>Pseudocrossidium hornschurchianum</i>			
2073.	8189 <i>Pseudognaphalium luteoalbum</i> (Jersey Cudweed)			
2074.	<i>Pseudogobius olorum</i>			
2075.	<i>Pseudolampona woodman</i>			
2076.	25511 <i>Pseudonaja affinis</i> (Dugite)			
2077.	25259 <i>Pseudonaja affinis</i> subsp. <i>affinis</i> (Dugite)			

Name ID	Species Name	Naturalised	Conservation Code	¹ Endemic To Query Area
2078.	42416 <i>Pseudonaja mengdeni</i> (Western Brown Snake)			
2079.	25263 <i>Pseudonaja modesta</i> (Ringed Brown Snake)			
2080.	25433 <i>Pseudophryne guentheri</i> (Crawling Toadlet)			
2081.	25434 <i>Pseudophryne occidentalis</i> (Western Toadlet)			
2082.	<i>Pseudorhombus jenynsii</i>			
2083.	38830 <i>Psilocybe coprophila</i>			
2084.	<i>Psittacula eupatria</i>			Y
2085.	48085 <i>Psittacula krameri</i> (Indian Ringnecked Parrot, Rose-ringed Parakeet)	Y		
2086.	<i>Psittacus erithacus</i>			Y
2087.	41651 <i>Pteridium esculentum</i> subsp. <i>esculentum</i>			
2088.	27195 <i>Pterocladia lucida</i>			
2089.	27198 <i>Pterocladia capillacea</i>			
2090.	24702 <i>Pterodroma brevirostris</i> (Kerguelen Petrel)			
2091.	24703 <i>Pterodroma lessonii</i> (White-headed Petrel)			
2092.	25710 <i>Pterodroma macroptera</i> (Great-winged Petrel)			
2093.	<i>Pterodroma macroptera</i> subsp. <i>macroptera</i>			
2094.	25711 <i>Pterodroma mollis</i> (Soft-plumaged Petrel)			
2095.	15426 <i>Pterostylis aspera</i>			
2096.	1686 <i>Pterostylis barbata</i> (Bird Orchid)			
2097.	17267 <i>Pterostylis brevisepala</i>			
2098.	1693 <i>Pterostylis recurva</i> (Jug Orchid)			
2099.	12217 <i>Pterostylis sanguinea</i>			
2100.	<i>Pterostylis</i> sp.			
2101.	18655 <i>Pterostylis</i> sp. <i>crinkled leaf</i> (G.J. Keighery 13426)			
2102.	1698 <i>Pterostylis vittata</i> (Banded Greenhood)			
2103.	<i>Pterygotrigla polyommata</i>			
2104.	27206 <i>Ptilophora prolifera</i>			
2105.	2718 <i>Ptilotus drummondii</i> (Narrowleaf Mulla Mulla)			
2106.	11260 <i>Ptilotus drummondii</i> var. <i>drummondii</i> (Pussytail)			
2107.	2742 <i>Ptilotus manglesii</i> (Pom Poms, Mulamula)			
2108.	2751 <i>Ptilotus polystachyus</i> (Prince of Wales Feather)			
2109.	15856 <i>Ptilotus sericostachyus</i> subsp. <i>sericostachyus</i>			
2110.	40841 <i>Ptilotus stirlingii</i> subsp. <i>stirlingii</i>			
2111.	32417 <i>Ptychostomum angustifolium</i>			
2112.	<i>Puccinia dampierae</i>			
2113.	38831 <i>Puccinia myrsiphylli</i>			Y
2114.	25712 <i>Puffinus assimilis</i> (Little Shearwater)			
2115.	24711 <i>Puffinus assimilis</i> subsp. <i>assimilis</i> (Little Shearwater)			
2116.	24714 <i>Puffinus griseus</i> (Sooty Shearwater)		IA	
2117.	24715 <i>Puffinus huttoni</i> (Hutton's Shearwater)		T	
2118.	24716 <i>Puffinus pacificus</i> (Wedge-tailed Shearwater)		IA	
2119.	4172 <i>Pultenaea ericifolia</i>			
2120.	4181 <i>Pultenaea reticulata</i>			
2121.	<i>Punctularia strigosozonata</i>			
2122.	<i>Purpureicephalus spurius</i>			
2123.	<i>Pycnothea flynni</i>			
2124.	25008 <i>Pygopus lepidopodus</i> (Common Scaly Foot)			
2125.	45074 <i>Pyronema omphalodes</i>			
2126.	16367 <i>Pyrorchis nigricans</i> (Red beaks, Elephants ears)			
2127.	<i>Rachycentron canadum</i>			
2128.	32480 <i>Racopilum cuspidigerum</i> var. <i>convolutaceum</i>			
2129.	2932 <i>Ranunculus colonorum</i> (Common Buttercup)			
2130.	2933 <i>Ranunculus muricatus</i> (Sharp Buttercup)	Y		
2131.	11927 <i>Ranunculus sessiliflorus</i> var. <i>sessiliflorus</i>			
2132.	3061 <i>Raphanus raphanistrum</i> (Wild Radish)	Y		
2133.	3062 <i>Raphanus sativus</i> (Radish)	Y		
2134.	24243 <i>Rattus fuscipes</i> (Western Bush Rat)			
2135.	24244 <i>Rattus norvegicus</i> (Brown Rat)	Y		
2136.	24245 <i>Rattus rattus</i> (Black Rat)	Y		
2137.	<i>Raveniella arenacea</i>			
2138.	<i>Raveniella cirrata</i>			
2139.	<i>Raveniella peckorum</i>			
2140.	<i>Raveniella subcirrata</i>			
2141.	24776 <i>Recurvirostra novaehollandiae</i> (Red-necked Avocet)			
2142.	<i>Regalecus glesne</i>			
2143.	6012 <i>Regelia ciliata</i>			
2144.	3084 <i>Reseda lutea</i> (Cutleaf Mingnonette)	Y		
2145.	38832 <i>Resupinatus cinerascens</i>			
2146.	38833 <i>Resupinatus subapplicatus</i>			
2147.	19183 <i>Retama raetam</i>	Y		

Name ID	Species Name	Naturalised	Conservation Code	¹ Endemic To Query Area
2148.	39081 <i>Reticularia lycoperdon</i>			
2149.	18547 <i>Rhadinothamnus anceps</i>			
2150.	2578 <i>Rhagodia baccata</i> (Berry Saltbush)			
2151.	11341 <i>Rhagodia baccata</i> subsp. <i>baccata</i>			
2152.	11930 <i>Rhagodia baccata</i> subsp. <i>dioica</i> (Sea Berry Saltbush)			
2153.	11254 <i>Rhagodia preissii</i> subsp. <i>preissii</i>			
2154.	4822 <i>Rhamnus alaternus</i> (Buckthorn)	Y		
2155.	48096 <i>Rhipidura albiscapa</i> (Grey Fantail)			
2156.	25614 <i>Rhipidura leucophrys</i> (Willie Wagtail)			
2157.	24454 <i>Rhipidura leucophrys</i> subsp. <i>leucophrys</i> (Willie Wagtail)			
2158.	36279 <i>Rhizoclonium riparium</i>			
2159.	38834 <i>Rhizopogon roseolus</i>			
2160.	13300 <i>Rhodanthe citrina</i>			
2161.	13234 <i>Rhodanthe manglesii</i>			
2162.	27220 <i>Rhodopeltis australis</i>			
2163.	27222 <i>Rhodophyllis volans</i>			
2164.	<i>Rhycherus gloveri</i>			
2165.	<i>Rhycherus</i> sp.			Y
2166.	31911 <i>Ricinocarpos megalocarpus</i>			
2167.	19942 <i>Ricinocarpos undulatus</i>			
2168.	4705 <i>Ricinus communis</i> (Castor Oil Plant)	Y		
2169.	<i>Rickenella fibula</i>			
2170.	2967 <i>Romneya coulteri</i> (California Tree Poppy)	Y		
2171.	14485 <i>Romulea flava</i> var. <i>minor</i>	Y		
2172.	1556 <i>Romulea rosea</i> (Guildford Grass)	Y		
2173.	11544 <i>Romulea rosea</i> var. <i>australis</i> (Guildford Grass)	Y		
2174.	14924 <i>Romulea rosea</i> var. <i>communis</i>	Y		
2175.	3066 <i>Rorippa nasturtium-aquaticum</i> (Watercress)	Y		
2176.	10970 <i>Rostraria cristata</i>	Y		
2177.	48237 <i>Rostratula australis</i> (Australian Painted Snipe)		T	
2178.	32424 <i>Rosulabryum albolimbatum</i>			
2179.	44608 <i>Rosulabryum billardieri</i>			
2180.	32426 <i>Rosulabryum campylotheicum</i>			
2181.	32429 <i>Rosulabryum torquescens</i>			
2182.	38835 <i>Royoporus badius</i>			
2183.	20496 <i>Rubus laudatus</i>	Y		
2184.	2429 <i>Rumex acetosella</i> (Sorrel)	Y		
2185.	2432 <i>Rumex conglomeratus</i> (Clustered Dock)	Y		
2186.	2433 <i>Rumex crispus</i> (Curled Dock)	Y		
2187.	46434 <i>Rumex hypogaeus</i>	Y		
2188.	17994 <i>Rumex obtusifolius</i> subsp. <i>obtusifolius</i>	Y		
2189.	2440 <i>Rumex pulcher</i> (Fiddle Dock)	Y		
2190.	20171 <i>Rumex pulcher</i> subsp. <i>woodsii</i>	Y		
2191.	2441 <i>Rumex sagittatus</i> (Rambling Dock)	Y		
2192.	2443 <i>Rumex vesicarius</i> (Ruby Dock)	Y		
2193.	115 <i>Ruppia megacarpa</i>			
2194.	<i>Russula clelandii</i>			
2195.	38836 <i>Russula erumpens</i>			
2196.	<i>Russula marangania</i>			
2197.	40425 <i>Rytidosperma caespitosum</i>			
2198.	40426 <i>Rytidosperma occidentale</i>			
2199.	40427 <i>Rytidosperma setaceum</i>			
2200.	2906 <i>Sagina apetala</i> (Annual Pearlwort)	Y		
2201.	2907 <i>Sagina procumbens</i> (Spreading Pearlwort)	Y		
2202.	48433 <i>Salicornia blackiana</i>			
2203.	48430 <i>Salicornia quinqueflora</i>			
2204.	31594 <i>Salix cinerea</i>	Y		
2205.	44534 <i>Salix humboldtiana</i>	Y		
2206.	6987 <i>Salpichroa organifolia</i> (Pampas Lily of the Valley)	Y		Y
2207.	30434 <i>Salsola australis</i>			
2208.	6484 <i>Samolus repens</i> (Creeping Brookweed)			
2209.	14107 <i>Samolus repens</i> var. <i>paucifolius</i>			
2210.	2356 <i>Santalum acuminatum</i> (Quandong, Warmga)			
2211.	2359 <i>Santalum spicatum</i> (Sandalwood, Wilarak)			
2212.	27230 <i>Sarconema filiforme</i>			
2213.	<i>Sardinella gibbosa</i>			
2214.	27238 <i>Sargassum distichum</i>			
2215.	27239 <i>Sargassum fallax</i>			
2216.	27246 <i>Sargassum lacerifolium</i>			
2217.	27248 <i>Sargassum ligulatum</i>			

Name ID	Species Name	Naturalised	Conservation Code	¹ Endemic To Query Area
2218.	27249 <i>Sargassum linearifolium</i>			
2219.	27253 <i>Sargassum peronii</i>			
2220.	27254 <i>Sargassum podacanthum</i>			
2221.	27260 <i>Sargassum tristicum</i>			
2222.	<i>Saurida grandisquamis</i>			
2223.	<i>Saurida tumbil</i>			
2224.	27264 <i>Scaberia agardhii</i>			
2225.	7368 <i>Scabiosa atropurpurea</i> (Purple Pincushion)	Y		
2226.	7595 <i>Scaevola anchusifolia</i>			
2227.	7603 <i>Scaevola canescens</i> (Grey Scaevola)			
2228.	7606 <i>Scaevola crassifolia</i> (Thick-leaved Fan-flower)			
2229.	7619 <i>Scaevola lanceolata</i> (Long-leaved Scaevola)			
2230.	7626 <i>Scaevola nitida</i> (Shining Fanflower)			
2231.	7634 <i>Scaevola phlebopetala</i> (Velvet Fanflower)			
2232.	12585 <i>Scaevola repens</i>			
2233.	13181 <i>Scaevola repens</i> var. <i>angustifolia</i>			
2234.	13182 <i>Scaevola repens</i> var. <i>repens</i>			
2235.	7647 <i>Scaevola thesioides</i>			
2236.	13152 <i>Scaevola thesioides</i> subsp. <i>thesioides</i>			
2237.	41660 <i>Schenkia australis</i>			
2238.	11027 <i>Schinus terebinthifolius</i>	Y		
2239.	<i>Schizophyllum commune</i>			
2240.	38839 <i>Schizopora paradoxa</i>			
2241.	27268 <i>Schizymenia dubyi</i>			
2242.	968 <i>Schoenoplectus pungens</i> (Sharpleaf Rush)			
2243.	48356 <i>Schoenoplectus tabernaemontani</i>			
2244.	979 <i>Schoenus caespititius</i>			
2245.	980 <i>Schoenus capillifolius</i>		P3	
2246.	982 <i>Schoenus clandestinus</i>			
2247.	984 <i>Schoenus curvifolius</i>			
2248.	991 <i>Schoenus grammatophyllus</i>			
2249.	992 <i>Schoenus grandiflorus</i> (Large Flowered Bogrush)			
2250.	997 <i>Schoenus lanatus</i> (Woolly Bog-rush)			
2251.	1007 <i>Schoenus pedicellatus</i>			
2252.	1018 <i>Schoenus subfascicularis</i>			
2253.	6033 <i>Scholtzia involucrata</i> (Spiked Scholtzia)			
2254.	<i>Schuettea woodwardi</i>			
2255.	<i>Scleroderma cepa</i>			
2256.	<i>Scobinichthys granulatus</i>			
2257.	<i>Scolopendra laeta</i>			
2258.	<i>Scolopendra morsitans</i>			
2259.	<i>Scomber australasicus</i>			
2260.	<i>Scomberoides lysan</i>			
2261.	<i>Scorpius georgianus</i>			
2262.	<i>Scytodes thoracica</i>			
2263.	35911 <i>Scytosiphon lomentaria</i>			
2264.	27273 <i>Scytothalia dorycarpa</i>			
2265.	603 <i>Secale cereale</i> (Rye)	Y		
2266.	20665 <i>Senecio angulatus</i>	Y		
2267.	25878 <i>Senecio condylus</i>			
2268.	8204 <i>Senecio elegans</i> (Purple Groundsel)	Y		
2269.	20161 <i>Senecio pinnatifolius</i>			
2270.	25884 <i>Senecio pinnatifolius</i> var. <i>latilobus</i>			
2271.	8218 <i>Senecio ramosissimus</i> (Auricled Groundsel)			
2272.	8220 <i>Senecio vulgaris</i> (Common Groundsel)	Y		
2273.	17645 <i>Senna artemisioides</i>			
2274.	12279 <i>Senna artemisioides</i> subsp. <i>helmsii</i>			
2275.	25534 <i>Sericornis frontalis</i> (White-browed Scrubwren)			
2276.	24279 <i>Sericornis frontalis</i> subsp. <i>maculatus</i> (White-browed Scrubwren)			
2277.	46819 <i>Seringia integrifolia</i> (Common firebush)			
2278.	<i>Serinus canarius</i>			
2279.	<i>Seriola dumerili</i>			
2280.	<i>Seriola hippos</i>			
2281.	<i>Seriola lalandi</i>			
2282.	<i>Servaea melaina</i>			
2283.	<i>Servaea spinibarbis</i>			
2284.	608 <i>Setaria italica</i> (Italian Millet)	Y		
2285.	609 <i>Setaria palmifolia</i> (Palm Grass)	Y		
2286.	41834 <i>Setchelliogaster australiensis</i>			
2287.	24145 <i>Setonix brachyurus</i> (Quokka)		T	

Name ID	Species Name	Naturalised	Conservation Code	¹ Endemic To Query Area
2288.	<i>Shark? sp.</i>			
2289.	<i>Siganus fuscescens</i>			
2290.	2909 <i>Silene gallica</i> (French Catchfly)	Y		
2291.	15972 <i>Silene gallica</i> var. <i>gallica</i>	Y		
2292.	11803 <i>Silene gallica</i> var. <i>quinquevulnera</i>	Y		
2293.	2910 <i>Silene nocturna</i> (Mediterranean Catchfly)	Y		
2294.	<i>Sillago burrus</i>			
2295.	<i>Sillago robusta</i>			
2296.	<i>Sillago schomburgkii</i>			
2297.	8225 <i>Siloxerus humifusus</i> (Procumbent Siloxerus)			
2298.	8227 <i>Silybum marianum</i> (Variegated Thistle)	Y		
2299.	<i>Simaetha tenuior</i>			
2300.	25266 <i>Simoselaps bertholdi</i> (Jan's Banded Snake)			
2301.	<i>Siphonognathus argyrophanes</i>			
2302.	<i>Siphonognathus radiatus</i>			
2303.	<i>Siphonotus flavomarginatus</i>			
2304.	42785 <i>Sirophysalis trinodis</i>			
2305.	3070 <i>Sisymbrium irio</i> (London Rocket)	Y		
2306.	3072 <i>Sisymbrium orientale</i> (Indian Hedge Mustard)	Y		
2307.	1557 <i>Sisyrinchium exile</i>	Y		
2308.	<i>Smeringopus natalensis</i>			
2309.	30948 <i>Smicromis brevirostris</i> (Weebill)			
2310.	<i>Sminthopsis murina</i>			
2311.	<i>Solaenodolichopus pruvoti</i>			
2312.	11114 <i>Solanum giganteum</i>	Y		
2313.	7017 <i>Solanum laciniatum</i> (Kangaroo Apple)	Y		
2314.	7020 <i>Solanum linnaeanum</i> (Apple of Sodom)	Y		
2315.	47173 <i>Solanum lycopersicum</i> (Tomato)	Y		
2316.	7022 <i>Solanum nigrum</i> (Black Berry Nightshade)	Y		
2317.	9259 <i>Solanum nodiflorum</i> (Glossy Nightshade)	Y		
2318.	7037 <i>Solanum symonii</i>			
2319.	8228 <i>Solidago canadensis</i> (Goldenrod)	Y		
2320.	45036 <i>Solidago chilensis</i>	Y		
2321.	27281 <i>Solieria robusta</i>			
2322.	10920 <i>Soliva sessilis</i> (Jo-jo, Onehunga Weed)	Y		
2323.	9367 <i>Sonchus hydrophilus</i> (Native Sowthistle)			
2324.	8231 <i>Sonchus oleraceus</i> (Common Sowthistle)	Y		
2325.	35236 <i>Sorghum x drummondii</i> (Sudan Grass)	Y		
2326.	1312 <i>Sowerbaea laxiflora</i> (Purple Tassels)			
2327.	1558 <i>Sparaxis bulbifera</i>	Y		
2328.	1560 <i>Sparaxis pillansii</i> (Harlequin Flower)	Y		
2329.	<i>Sparidentex hasta</i>			Y
2330.	2912 <i>Spergula arvensis</i> (Corn Spurry)	Y		
2331.	33636 <i>Spergularia brevifolia</i>			
2332.	27294 <i>Sphacelaria tribuloides</i>			
2333.	<i>Sphaerobolus stellatus</i>			
2334.	4205 <i>Sphaerolobium linophyllum</i>			
2335.	4207 <i>Sphaerolobium medium</i>			
2336.	<i>Sphyraena obtusata</i>			
2337.	<i>Sphyrna lewini</i>			
2338.	<i>Sphyrna zygaena</i>			
2339.	624 <i>Spinifex hirsutus</i> (Hairy Spinifex)			
2340.	625 <i>Spinifex longifolius</i> (Beach Spinifex)			
2341.	626 <i>Spinifex sericeus</i>	Y		
2342.	627 <i>Spinifex x alterniflorus</i>			
2343.	8710 <i>Sporobolus africanus</i> (Parramatta Grass)	Y		
2344.	635 <i>Sporobolus virginicus</i> (Marine Couch)			
2345.	27304 <i>Sporochnus comosus</i>			
2346.	27305 <i>Sporochnus radiceformis</i>			
2347.	27306 <i>Sporochnus scoparius</i>			
2348.	27309 <i>Spyridia dasyoides</i>			
2349.	27310 <i>Spyridia filamentosa</i>			
2350.	4828 <i>Spyridium globulosum</i> (Basket Bush)			
2351.	6930 <i>Stachys arvensis</i> (Staggerweed)	Y		
2352.	4716 <i>Stachystemon vermicularis</i>			
2353.	<i>Steatoda capensis</i>			
2354.	<i>Steatoda grossa</i>			
2355.	2918 <i>Stellaria media</i> (Chickweed)	Y		
2356.	20397 <i>Stellaria pallida</i>	Y		
2357.	39083 <i>Stemonitis fusca</i>			

Name ID	Species Name	Naturalised	Conservation Code	¹ Endemic To Query Area
2358.	39087 <i>Stemonitis splendens</i>			
2359.	39089 <i>Stemonitopsis amoena</i>			
2360.	40882 <i>Stemonitopsis hyperopta</i>			
2361.	15066 <i>Stenanthemum notiale</i> subsp. <i>chamelum</i>			
2362.	48113 <i>Stenella coeruleoalba</i> (<i>Striped Dolphin</i>)			
2363.	19403 <i>Stenopetalum gracile</i>			
2364.	636 <i>Stenotaphrum secundatum</i> (<i>Buffalo Grass</i>)	Y		
2365.	48116 <i>Stercorarius antarcticus</i> (<i>Brown Skua</i>)		P4	
2366.	24517 <i>Stercorarius parasiticus</i> (<i>Arctic jaeger, Arctic Skua</i>)		IA	
2367.	38840 <i>Stereum hirsutum</i>			
2368.	<i>Stereum illudens</i>			
2369.	24522 <i>Sterna bergii</i> (<i>Crested Tern</i>)			
2370.	25640 <i>Sterna dougallii</i> (<i>Roseate Tern</i>)		IA	
2371.	24524 <i>Sterna dougallii</i> subsp. <i>gracilis</i> (<i>Roseate Tern</i>)		IA	
2372.	24525 <i>Sterna fuscata</i> subsp. <i>nubilosa</i> (<i>Sooty Tern</i>)			
2373.	25643 <i>Sterna hybrida</i> (<i>Whiskered Tern</i>)			
2374.	24528 <i>Sterna hybrida</i> subsp. <i>javanica</i> (<i>Whiskered Tern</i>)			
2375.	24533 <i>Sterna paradisaea</i> (<i>Arctic Tern</i>)			
2376.	48594 <i>Sternula nereis</i> (<i>Fairy Tern</i>)			
2377.	48595 <i>Sternula nereis</i> subsp. <i>nereis</i> (<i>Fairy Tern</i>)		T	
2378.	24329 <i>Stictonetta naevosa</i> (<i>Freckled Duck</i>)			
2379.	<i>Stigmatopora argus</i>			
2380.	2316 <i>Stirlingia latifolia</i> (<i>Blueboy</i>)			
2381.	2317 <i>Stirlingia simplex</i>			
2382.	<i>Stolephorus</i> sp.			
2383.	<i>Storena formosa</i>			
2384.	25597 <i>Strepera versicolor</i> (<i>Grey Currawong</i>)			
2385.	25589 <i>Streptopelia chinensis</i> (<i>Spotted Turtle-Dove</i>)	Y		
2386.	30951 <i>Streptopelia chinensis</i> subsp. <i>tigrina</i> (<i>Spotted Turtle-Dove</i>)	Y		
2387.	25590 <i>Streptopelia senegalensis</i> (<i>Laughing Turtle-Dove</i>)	Y		
2388.	30950 <i>Streptopelia senegalensis</i> subsp. <i>senegalensis</i> (<i>Laughing Turtle-Dove</i>)	Y		
2389.	<i>Strongylura leiura</i>			
2390.	<i>Stropharia semiglobata</i>			
2391.	25518 <i>Strophurus spinigerus</i>			
2392.	24942 <i>Strophurus spinigerus</i> subsp. <i>spinigerus</i>			
2393.	27318 <i>Struvea plumosa</i>			
2394.	44492 <i>Stuckenia pectinata</i>			
2395.	25752 <i>Sturnus vulgaris</i> (<i>Common Starling</i>)	Y		
2396.	7679 <i>Stylidium adpressum</i> (<i>Trigger-on-stilts</i>)			
2397.	30278 <i>Stylidium androsaceum</i>			
2398.	30276 <i>Stylidium bicolor</i>			
2399.	7693 <i>Stylidium brunonianum</i> (<i>Pink Fountain Triggerplant</i>)			
2400.	7696 <i>Stylidium calcaratum</i> (<i>Book Triggerplant</i>)			
2401.	7699 <i>Stylidium carnosum</i> (<i>Fleshy-leaved Triggerplant</i>)			
2402.	7710 <i>Stylidium cygnorum</i>			
2403.	7712 <i>Stylidium despectum</i> (<i>Dwarf Triggerplant</i>)			
2404.	19251 <i>Stylidium eriopodum</i>			
2405.	25801 <i>Stylidium hesperium</i>			
2406.	7736 <i>Stylidium hispidum</i> (<i>White Butterfly Triggerplant</i>)			
2407.	7742 <i>Stylidium inundatum</i> (<i>Hundreds and Thousands</i>)			
2408.	13127 <i>Stylidium maritimum</i>		P3	
2409.	25829 <i>Stylidium neurophyllum</i> (<i>Coastal Plain Triggerplant</i>)			
2410.	7774 <i>Stylidium piliferum</i> (<i>Common Butterfly Triggerplant</i>)			
2411.	7785 <i>Stylidium repens</i> (<i>Matted Triggerplant</i>)			
2412.	20521 <i>Stylidium rigidulum</i>			
2413.	7790 <i>Stylidium roseoalatum</i> (<i>Pink-wing Triggerplant</i>)			
2414.	7798 <i>Stylidium schoenoides</i> (<i>Cow Kicks</i>)			
2415.	1260 <i>Stypandra glauca</i> (<i>Blind Grass</i>)			
2416.	6476 <i>Styphelia tenuiflora</i> (<i>Common Pinheath</i>)			
2417.	2639 <i>Suaeda australis</i> (<i>Seablite</i>)			
2418.	15108 <i>Succowia balearica</i>	Y		Y
2419.	38841 <i>Suillus collinitus</i>	Y		Y
2420.	<i>Supunna funerea</i>			
2421.	<i>Supunna picta</i>			
2422.	24259 <i>Sus scrofa</i> (<i>Pig</i>)	Y		
2423.	<i>Sutorectus tentaculatus</i>			
2424.	25902 <i>Symphotrichum squamatum</i> (<i>Bushy Starwort</i>)	Y		
2425.	2329 <i>Synaphea spinulosa</i>			
2426.	15532 <i>Synaphea spinulosa</i> subsp. <i>spinulosa</i>			
2427.	<i>Synchiropus papilio</i>			

Name ID	Species Name	Naturalised	Conservation Code	¹ Endemic To Query Area
2428.	33992 <i>Synemon gratiose</i> (Graceful Sunmoth)		P4	
2429.	<i>Synothele durokoppin</i>			
2430.	<i>Synothele michaelsoni</i>			
2431.	<i>Synothele mullaloo</i>			
2432.	<i>Synothele rastelloides</i>			
2433.	<i>Synsphyronus magnus</i>			
2434.	32437 <i>Syntrichia antarctica</i>			
2435.	32438 <i>Syntrichia pagorum</i>			
2436.	25705 <i>Tachybaptus novaehollandiae</i> (Australasian Grebe, Black-throated Grebe)			
2437.	24682 <i>Tachybaptus novaehollandiae</i> subsp. <i>novaehollandiae</i> (Australasian Grebe, Black-throated Grebe)			
2438.	<i>Tachybaptus</i> sp.			
2439.	24207 <i>Tachyglossus aculeatus</i> (Short-beaked Echidna)			
2440.	25552 <i>Tadorna radjah</i> (Radjah Shelduck)			
2441.	24331 <i>Tadorna tadornoides</i> (Australian Shelduck, Mountain Duck)			
2442.	30871 <i>Taeniopygia guttata</i> subsp. <i>castanotis</i> (Zebra Finch)			
2443.	15741 <i>Tamarix aphylla</i> (Athel Tree)	Y		
2444.	<i>Tamopsis perthensis</i>			
2445.	<i>Tandanus bostocki</i>			
2446.	38843 <i>Tapinella panuoides</i>			
2447.	45613 <i>Taraxacum khatoonae</i>	Y		
2448.	24167 <i>Tarsipes rostratus</i> (Honey Possum, Noolbenger)			
2449.	<i>Tasmanicosa leuckartii</i>			
2450.	20135 <i>Taxandria linearifolia</i>			
2451.	33237 <i>Tecticornia halocnemoides</i> subsp. <i>halocnemoides</i>			
2452.	31718 <i>Tecticornia lepidosperma</i>			
2453.	33296 <i>Tecticornia pergranulata</i>			
2454.	4256 <i>Templetonia retusa</i> (Cockies Tongues)			
2455.	2791 <i>Tersonia cyathiflora</i> (Button Creeper)			
2456.	<i>Testudo</i> sp.			Y
2457.	<i>Tetragnatha demissa</i>			
2458.	2820 <i>Tetragonia decumbens</i> (Sea Spinach)	Y		
2459.	<i>Tetralycosa oraria</i>			
2460.	<i>Tetraodon</i> sp.			Y
2461.	<i>Tetrapturus angustirostris</i>			
2462.	1036 <i>Tetralia octandra</i>			
2463.	48342 <i>Tetradthea hirsuta</i> subsp. <i>hirsuta</i>			
2464.	48341 <i>Tetradthea hirsuta</i> subsp. <i>viminea</i>			
2465.	4537 <i>Tetradthea nuda</i>			
2466.	34134 <i>Thalassarche carteri</i> (Indian Yellow-nosed Albatross)		T	
2467.	34136 <i>Thalassarche chrysostoma</i> (Grey-headed Albatross)		T	
2468.	44607 <i>Thalassarche melanophris</i> (Black-browed Albatross)		T	
2469.	48597 <i>Thalasseus bergii</i> (Crested Tern)		IA	
2470.	134 <i>Thalassodendron pachyrhizum</i>			
2471.	43554 <i>Thalia dealbata</i>	Y		Y
2472.	27328 <i>Thamnoclonium lemsonianum</i>			Y
2473.	1701 <i>Thelymitra antennifera</i> (Vanilla Orchid)			
2474.	1702 <i>Thelymitra campanulata</i> (Shirt Orchid)			
2475.	1705 <i>Thelymitra crinita</i> (Blue Lady Orchid)			
2476.	11053 <i>Thelymitra macrophylla</i>			
2477.	1717 <i>Thelymitra variegata</i> (Queen of Sheba)		P2	
2478.	<i>Thereuopoda lesueurii</i>			
2479.	48135 <i>Thinornis rubricollis</i> (Hooded Plover, Hooded Dotterel)		P4	
2480.	5077 <i>Thomasia cognata</i>			
2481.	5080 <i>Thomasia foliosa</i>			
2482.	5091 <i>Thomasia paniculata</i>			
2483.	5094 <i>Thomasia purpurea</i>			
2484.	17322 <i>Thomasia rulingioides</i>			
2485.	5105 <i>Thomasia triphylla</i>			
2486.	2644 <i>Threlkeldia diffusa</i> (Coast Bonefruit)			
2487.	<i>Threpterius maculosus</i>			
2488.	24845 <i>Threskiornis spinicollis</i> (Straw-necked Ibis)			
2489.	6065 <i>Thryptomene saxicola</i> (Rock Thryptomene)			
2490.	<i>Thyrsites atun</i>			
2491.	<i>Thysanophrys cirronasus</i>			
2492.	28071 <i>Thysanotrichium scutellatum</i>			
2493.	1318 <i>Thysanotus arbuscula</i>			
2494.	1319 <i>Thysanotus arenarius</i>			
2495.	1338 <i>Thysanotus manglesianus</i> (Fringed Lily)			
2496.	1339 <i>Thysanotus multiflorus</i> (Many-flowered Fringe Lily)			

Name ID	Species Name	Naturalised	Conservation Code	¹ Endemic To Query Area
2497.	1343 <i>Thysanotus patersonii</i>			
2498.	46055 <i>Thysanotus</i> sp. Coastal plain (N.H. Brittan 66/63)			
2499.	1351 <i>Thysanotus sparteus</i>			
2500.	1358 <i>Thysanotus triandrus</i>			
2501.	36397 <i>Tikvahiella candida</i>			Y
2502.	25203 <i>Tiliqua occipitalis</i> (Western Bluetongue)			
2503.	25519 <i>Tiliqua rugosa</i>			
2504.	25204 <i>Tiliqua rugosa</i> subsp. <i>aspera</i>			
2505.	25207 <i>Tiliqua rugosa</i> subsp. <i>rugosa</i>			
2506.	45838 <i>Tilletia ehrhartae</i>			
2507.	45845 <i>Tilletia viennotii</i>			
2508.	25549 <i>Todiramphus sanctus</i> (Sacred Kingfisher)			
2509.	24309 <i>Todiramphus sanctus</i> subsp. <i>sanctus</i> (Sacred Kingfisher)			
2510.	<i>Tomentella pilosa</i>			
2511.	<i>Torquigener pleurogramma</i>			
2512.	<i>Torquigener tuberculiferus</i>			
2513.	32445 <i>Tortula muralis</i>			
2514.	<i>Trachinocephalus myops</i>			
2515.	<i>Trachinotus baillonii</i>			
2516.	<i>Trachurus declivis</i>			
2517.	<i>Trachurus novaezelandiae</i>			
2518.	1368 <i>Trachyandra divaricata</i>	Y		
2519.	19041 <i>Trachymene coerulea</i> subsp. <i>coerulea</i>			
2520.	6268 <i>Trachymene cyanopetala</i>			
2521.	6279 <i>Trachymene ornata</i> (Spongefruit)			
2522.	6280 <i>Trachymene pilosa</i> (Native Parsnip)			
2523.	<i>Tragulichthys jaculiferus</i>			
2524.	38844 <i>Trametes versicolor</i>			
2525.	38845 <i>Trechispora farinacea</i>			
2526.	<i>Tremella mesenterica</i>			
2527.	17684 <i>Tremulina tremula</i>			
2528.	1482 <i>Tribonanthes brachypetala</i>			
2529.	1483 <i>Tribonanthes longipetala</i>			
2530.	48141 <i>Tribonyx ventralis</i> (Black-tailed Native-hen)			
2531.	4383 <i>Tribulus terrestris</i> (Caltrop)	Y		
2532.	39094 <i>Trichia affinis</i>			
2533.	39097 <i>Trichia decipiens</i>			
2534.	39100 <i>Trichia persimilis</i>			
2535.	39102 <i>Trichia verrucosa</i>			
2536.	27338 <i>Trichodesmium erythraeum</i>			
2537.	25723 <i>Trichoglossus haematodus</i> (Rainbow Lorikeet)			
2538.	24755 <i>Trichoglossus haematodus</i> subsp. <i>moluccanus</i> (Rainbow Lorikeet)	Y		
2539.	24754 <i>Trichoglossus haematodus</i> subsp. <i>rubitorquis</i> (Red-collared Lorikeet)			
2540.	<i>Tricholomopsis rutilans</i>			
2541.	32450 <i>Trichostomum eckelianum</i>			
2542.	25521 <i>Trichosurus vulpecula</i> (Common Brushtail Possum)			
2543.	24158 <i>Trichosurus vulpecula</i> subsp. <i>vulpecula</i> (Common Brushtail Possum)			
2544.	1361 <i>Tricoryne elatior</i> (Yellow Autumn Lily)			
2545.	1363 <i>Tricoryne tenella</i>			
2546.	<i>Tridentiger trigonocephalus</i>			
2547.	4289 <i>Trifolium angustifolium</i> (Narrowleaf Clover)	Y		
2548.	17145 <i>Trifolium angustifolium</i> var. <i>angustifolium</i>	Y		
2549.	4291 <i>Trifolium arvense</i> (Hare's Foot Clover)	Y		
2550.	17542 <i>Trifolium arvense</i> var. <i>arvense</i>	Y		
2551.	4292 <i>Trifolium campestre</i> (Hop Clover)	Y		
2552.	17763 <i>Trifolium campestre</i> var. <i>campestre</i> (Hop Clover)	Y		
2553.	4293 <i>Trifolium cernuum</i> (Drooping Flower Clover)	Y		
2554.	4294 <i>Trifolium cherleri</i> (Cupped Clover)	Y		
2555.	4295 <i>Trifolium dubium</i> (Suckling Clover)	Y		
2556.	17759 <i>Trifolium fragiferum</i> var. <i>fragiferum</i>	Y		
2557.	4297 <i>Trifolium glomeratum</i> (Cluster Clover)	Y		
2558.	4298 <i>Trifolium hirtum</i> (Rose Clover)	Y		
2559.	17758 <i>Trifolium hybridum</i> var. <i>hybridum</i>	Y		
2560.	17541 <i>Trifolium incarnatum</i> var. <i>incarnatum</i>	Y		
2561.	4304 <i>Trifolium ornithopodioides</i> (Birdsfoot Fenugreek)	Y		
2562.	17788 <i>Trifolium pratense</i> var. <i>sativum</i>	Y		
2563.	4307 <i>Trifolium repens</i> (White Clover)	Y		
2564.	17115 <i>Trifolium repens</i> var. <i>repens</i>	Y		
2565.	14738 <i>Trifolium resupinatum</i> var. <i>resupinatum</i>	Y		
2566.	4309 <i>Trifolium scabrum</i> (Rough Clover)	Y		

Name ID	Species Name	Naturalised	Conservation Code	¹ Endemic To Query Area
2567.	<i>Trifolium</i> sp.			
2568.	4310 <i>Trifolium spumosum</i> (Bladder Clover)	Y		
2569.	4313 <i>Trifolium subterraneum</i> (Subterranean Clover)	Y		
2570.	4314 <i>Trifolium suffocatum</i> (Suffocated Clover)	Y		
2571.	4315 <i>Trifolium tomentosum</i> (Woolly Clover)	Y		
2572.	15509 <i>Trifolium tomentosum</i> var. <i>tomentosum</i>	Y		
2573.	33276 <i>Triglochin isingiana</i>			
2574.	146 <i>Triglochin minutissima</i>			
2575.	147 <i>Triglochin mucronata</i>			
2576.	18587 <i>Triglochin nana</i>			
2577.	151 <i>Triglochin striata</i>			
2578.	152 <i>Triglochin trichophora</i>			
2579.	24803 <i>Tringa brevipes</i> (Grey-tailed Tattler)		P4	
2580.	24806 <i>Tringa glareola</i> (Wood Sandpiper)		IA	
2581.	24808 <i>Tringa nebularia</i> (Common Greenshank, greenshank)		IA	
2582.	24809 <i>Tringa stagnatilis</i> (Marsh Sandpiper, little greenshank)		IA	
2583.	4737 <i>Tripterococcus brunonis</i> (Winged Stackhousia)			
2584.	708 <i>Triticum aestivum</i> (Wheat)	Y		
2585.	38401 <i>Tritonia gladiolaris</i> (Lined Tritonia)	Y		
2586.	4360 <i>Tropaeolum majus</i> (Garden Nasturtium)	Y		
2587.	<i>Trygonoptera mucosa</i>			
2588.	<i>Trygonoptera personata</i>			
2589.	<i>Trygonoptera personata?</i>			
2590.	<i>Trygonorrhina fasciata</i>			
2591.	<i>Trygonorrhina</i> sp.			Y
2592.	11665 <i>Trymalium ledifolium</i> var. <i>ledifolium</i>			
2593.	13479 <i>Trymalium ledifolium</i> var. <i>rosmarinifolium</i>			
2594.	33418 <i>Trymalium odoratissimum</i> subsp. <i>odoratissimum</i>			
2595.	38846 <i>Tubaria serrulata</i>			
2596.	39103 <i>Tubifera ferruginosa</i>			
2597.	<i>Tubulicrinis calothrix</i>			Y
2598.	27345 <i>Turbinaria gracilis</i>			
2599.	48147 <i>Turnix varius</i> (Painted Button-quail)			
2600.	24851 <i>Turnix velox</i> (Little Button-quail)			
2601.	30954 <i>Tursiops aduncus</i> (Indo-Pacific Bottlenose Dolphin)			
2602.	24069 <i>Tursiops truncatus</i> (Bottlenose Dolphin)			
2603.	<i>Tylosurus crocodilus</i>			
2604.	99 <i>Typha orientalis</i> (Bulrush, Cumbungi)			
2605.	19209 <i>Typhonium peltandroides</i>		P1	
2606.	24852 <i>Tyto alba</i> subsp. <i>delicatula</i> (Barn Owl)			
2607.	24855 <i>Tyto novaehollandiae</i> subsp. <i>novaehollandiae</i> (Masked Owl (southwest))		P3	
2608.	4317 <i>Ulex europaeus</i> (Gorse)	Y		
2609.	43504 <i>Ulmus parvifolia</i>	Y		Y
2610.	27350 <i>Ulothrix subflaccida</i>			Y
2611.	35261 <i>Ulva clathrata</i>			
2612.	35260 <i>Ulva compressa</i>			
2613.	27351 <i>Ulva fasciata</i>			
2614.	35263 <i>Ulva flexuosa</i>			
2615.	35262 <i>Ulva intestinalis</i>			
2616.	27352 <i>Ulva lactuca</i>			
2617.	35126 <i>Ulva linza</i>			
2618.	35861 <i>Ulva prolifera</i>			
2619.	27354 <i>Ulva rigida</i>			
2620.	24983 <i>Underwoodisaurus milii</i> (Barking Gecko)			
2621.	29112 <i>Urochloa panicoides</i> var. <i>panicoides</i>	Y		Y
2622.	<i>Urodacus armatus</i>			
2623.	<i>Urodacus hartmeyeri</i>			
2624.	<i>Urodacus novaehollandiae</i>			
2625.	<i>Urodacus planimanus</i>			
2626.	<i>Urolophus lobatus</i>			
2627.	<i>Urolophus paucimaculatus</i>			
2628.	<i>Urolophus</i> sp.			
2629.	<i>Uromycladium tepperianum</i>			
2630.	8254 <i>Urospermum picroides</i> (False Hawkbit)	Y		
2631.	8255 <i>Ursinia anthemoides</i> (Ursinia)	Y		
2632.	38388 <i>Ursinia anthemoides</i> subsp. <i>anthemoides</i>	Y		
2633.	1767 <i>Urtica urens</i> (Small Nettle)	Y		
2634.	28086 <i>Usnea dasaea</i>			
2635.	45895 <i>Ustilago avenae</i>			
2636.	45898 <i>Ustilago cynodontis</i>			

Name ID	Species Name	Naturalised	Conservation Code	¹ Endemic To Query Area
2637.	45899 <i>Ustilago hordei</i>			
2638.	12493 <i>Utricularia gibba</i>			
2639.	<i>Vanacampus phillipi</i>			
2640.	<i>Vanacampus poecilolaemus</i>			
2641.	25577 <i>Vanellus miles</i> (Masked Lapwing)			
2642.	24384 <i>Vanellus miles subsp. miles</i> (Masked Lapwing)			
2643.	24386 <i>Vanellus tricolor</i> (Banded Lapwing)			
2644.	25218 <i>Varanus gouldii</i> (Bungarra or Sand Monitor)			
2645.	25526 <i>Varanus tristis</i> (Racehorse Monitor)			
2646.	<i>Vauclusella calvq</i> (invalid)			Y
2647.	<i>Venator immansueta</i>			
2648.	<i>Venatrix pullastra</i>			
2649.	11690 <i>Verbascum thapsus subsp. thapsus</i>	Y		
2650.	7107 <i>Verbascum virgatum</i> (Twiggy Mullein)	Y		
2651.	20121 <i>Verbena rigida</i> var. <i>rigida</i>	Y		
2652.	15725 <i>Verbesina encelioides</i>	Y		
2653.	46275 <i>Verbesina encelioides</i> var. <i>encelioides</i> (Crownbeard, Wild Sunflower, Goldweed, South African Daisy)	Y		
2654.	7108 <i>Veronica arvensis</i> (Wall Speedwell)	Y		
2655.	7110 <i>Veronica distans</i>			
2656.	7111 <i>Veronica persica</i> (Creeping Speedwell)	Y		
2657.	6076 <i>Verticordia densiflora</i> (Compacted Featherflower)			
2658.	15432 <i>Verticordia densiflora</i> var. <i>densiflora</i>			
2659.	6077 <i>Verticordia drummondii</i> (Drummond's Featherflower)			
2660.	15433 <i>Verticordia huegelii</i> var. <i>huegelii</i>			
2661.	6101 <i>Verticordia nitens</i> (Morrison Featherflower, Kodjeningara)			
2662.	24206 <i>Vespadelus regulus</i> (Southern Forest Bat)			
2663.	4319 <i>Vicia benghalensis</i> (Purple Vetch)	Y		
2664.	4320 <i>Vicia hirsuta</i> (Hairy Vetch)	Y		
2665.	4322 <i>Vicia sativa</i> (Common Vetch)	Y		
2666.	17285 <i>Vicia sativa subsp. cordata</i>	Y		
2667.	11474 <i>Vicia sativa subsp. nigra</i>	Y		
2668.	12070 <i>Vicia sativa subsp. sativa</i>	Y		
2669.	27360 <i>Vidalia spiralis</i>			
2670.	4325 <i>Viminaria juncea</i> (Swishbush, Koweda)			
2671.	<i>Volvopluteus gloiocephalus</i>			Y
2672.	24040 <i>Vulpes vulpes</i> (Red Fox)	Y		
2673.	722 <i>Vulpia bromoides</i> (Squirrel Tail Fescue)	Y		
2674.	11137 <i>Vulpia fasciculata</i>	Y		
2675.	724 <i>Vulpia myuros</i> (Rat's Tail Fescue)	Y		
2676.	12052 <i>Vulpia myuros</i> forma <i>megalura</i>	Y		
2677.	33101 <i>Vulpia myuros</i> forma <i>myuros</i>	Y		
2678.	7384 <i>Wahlenbergia capensis</i> (Cape Bluebell)	Y		
2679.	7389 <i>Wahlenbergia preissii</i>			
2680.	13328 <i>Waitzia nitida</i>			
2681.	8282 <i>Waitzia suaveolens</i> (Fragrant Waitzia)			
2682.	13332 <i>Waitzia suaveolens</i> var. <i>flava</i>			
2683.	13333 <i>Waitzia suaveolens</i> var. <i>suaveolens</i>			
2684.	1563 <i>Watsonia aletroides</i>	Y		Y
2685.	1566 <i>Watsonia marginata</i>	Y		
2686.	18108 <i>Watsonia meriana</i> var. <i>bulbillifera</i>	Y		
2687.	18118 <i>Watsonia meriana</i> var. <i>meriana</i>	Y		
2688.	32455 <i>Weissia controversa</i>			
2689.	34113 <i>Westralunio carteri</i> (Carter's Freshwater Mussel)		T	
2690.	<i>Westrarchaea sinuosa</i>			
2691.	11798 <i>Wigandia urens</i> var. <i>caracasana</i>	Y		
2692.	27364 <i>Wollastoniella myriophylloides</i>			
2693.	27369 <i>Wrangelia velutina</i>			
2694.	1398 <i>Wurmbea monantha</i>			
2695.	8286 <i>Xanthium occidentale</i> (Noogoora Burr)	Y		
2696.	1251 <i>Xanthorrhoea brunonis</i>			
2697.	1256 <i>Xanthorrhoea preissii</i> (Grass tree, Palga)			
2698.	<i>Xanthorrhoea</i> sp.			
2699.	6285 <i>Xanthosia ciliata</i>			
2700.	6289 <i>Xanthosia huegelii</i>			
2701.	41351 <i>Xenus cinereus</i> (Terek Sandpiper)		IA	
2702.	38847 <i>Xerula mundryi</i>			
2703.	<i>Xysticus periscelis</i>			Y
2704.	1049 <i>Zantedeschia aethiopica</i> (Arum Lily)	Y		
2705.	<i>Zeus faber</i>			

Name ID	Species Name	Naturalised	Conservation Code	¹ Endemic To Query Area
2706.	25765 <i>Zosterops lateralis</i> (Grey-breasted White-eye, Silvereeye)			
2707.	36218 <i>Zygodon menziesii</i>			
2708.	4390 <i>Zygophyllum fruticosum</i> (Shrubby Twinleaf)			

Conservation Codes

- T - Rare or likely to become extinct
- X - Presumed extinct
- IA - Protected under international agreement
- S - Other specially protected fauna
- 1 - Priority 1
- 2 - Priority 2
- 3 - Priority 3
- 4 - Priority 4
- 5 - Priority 5

¹ For NatureMap's purposes, species flagged as endemic are those whose records are wholly contained within the search area. Note that only those records complying with the search criterion are included in the calculation. For example, if you limit records to those from a specific datasource, only records from that datasource are used to determine if a species is restricted to the query area.

Appendix B

Species List



Flora Species List - Lot 2 The Boulevard, Wembley Downs

Note: *=introduced weed species, Pl=planted

Family	Species
Aizoaceae	* <i>Carpobrotus edulis</i>
Anacardiaceae	* <i>Schinus terebinthifolius</i>
Apiaceae	* <i>Foeniculum vulgare</i>
Areaceae	* <i>Washingtonia filifera</i>
Asparagaceae	* <i>Asparagus asparagoides</i>
Asteraceae	* <i>Conyza bonariensis</i> * <i>Osteospermum ecklonis</i> * <i>Hypochaeris glabra</i> * <i>Sonchus oleraceas</i> * <i>Ursinia anthemoides</i>
Casurinaceae	<i>Allocasuarina humilis</i>
Colchicaceae	<i>Burchardia congesta</i>
Chenopodiaceae	<i>Rhagodia baccata</i> subsp. <i>baccata</i>
Cyperaceae	* <i>Carex divisia</i> <i>Schoenus ?pedicellatus</i>
Euphorbiaceae	* <i>Euphorbia terracina</i> * <i>Ricinus communis</i>
Fabaceae	* <i>Acacia longifolia</i> <i>Acacia pulchella</i> var. <i>pulchella</i> <i>Acacia saligna</i> <i>Hardenbergia comptoniana</i> <i>Jacksonia furcellata</i>

Jacksonia sternbergiana

Kennedia prostrata

* *Lupinus* sp.

* *Trifolium* sp.

* *Vicia* sp.

Geraniaceae

* *Pelargonium capitatum*

Haemodoraceae

Haemodorum laxum

Hemerocallidaceae

Corynotheca micrantha var. *micrantha*

Dianella revoluta var. *divaricata*

Iridaceae

* *Gladiolus caryophyllaceus*

* *Watsonia* sp.

Juncaceae

Juncus pallidus

Moraceae

* *Ficus carica*

Myrtaceae

Pl *Agonis flexuosa*

* *Chamelaucium uncinatum*

Corymbia calophylla

Eucalyptus gomphocephala var. *gomphocephala*

Eucalyptus marginata subsp. *marginata*

Eucalyptus rudis

Oleaceae

* *Olea europaea* subsp. *europaea*

Papaveraceae

* *Fumaria capreolata*

Poaceae

* *Avena barbata*

* *Briza maxima*

* *Bromus diandrus*

* *Cortaderia selloana*

* *Cynodon dactylon*

* *Ehrharta calycina*

* *Ehrharta longiflora*

* *Eragrostis curvula*

* *Lagurus ovatus*

Microlaena stipoides

* *Penesetum clandestinum*

* *Sporobolus africanus*

* *Vulpia* sp.

Proteaceae

Banksia attenuata

Banksia grandis

Banksia prionotes

Pl *Bankisa sessilis*

Pl *Hakea prostrata*

Pl *Hakea ruscifolia*

Pl *Hakea trifurcata*

Santalaceae

Exocarpos sparteus

Solanaceae

* *Nicotiana glauca*

* *Solanum nigrum*

Santalaceae

Exocarpos sparteus

Xanthorrhoeaceae

Xanthorrhoea brunonis

Xanthorrhoea preissii

Zamiaceae

Macrozamia fraseri

Appendix C

Sample Data



Sample Name: PP1

Project no.: EP18-127(01)

Date: 16/11/2018

Author: TAA,

Status Non-permanent

PP1: Page 1 of 3

Quadrat and landform details

Sample type: photopoint	Size: other
NW corner easting: 385019.6	NW corner northing: 6467065
Altitude (m): 0	Geographic datum/zone: GDA94/Zone 50
Soil water content: dry	Landform: mid-slope
Time since fire: > 5 yrs	Disturbance: high - weeds surrounding
Soil type/texture sand	Bare ground (%): 0
Rocks (%) and type: No rocks	Soil colour: grey/yellow
Litter: 5% (leaves,logs,)	Vegetation condition: degraded-

Strata	Cover (%)	Height (m)
Upper:	70 to 100	10 to 30
Mid:	<10	1 to 2
Ground layer 1:	70 to 100	<0.5
Ground layer 2:	<10	<0.5

Vegetation description

Forest of *Eucalyptus gomphocephala*, *Eucalyptus marginata* and *Corymbia calophylla* over sparse shrubland *Xanthorrhoea* spp. and *Macrozamia fraseri* over low closed non-native grass land and herbland





Sample Name: PP1

Project no.: EP18-127(01)

Date: 16/11/2018

Author: TAA,

Status Non-permanent

PP1: Page 2 of 3

Species Data

* denotes non-native species

Status	Confirmed name	Cover (%)
	* <i>Asparagus asparagoides</i>	
	* <i>Avena barbata</i>	
	<i>Banksia attenuata</i>	
	<i>Banksia grandis</i>	
	<i>Banksia prionotes</i>	
	* <i>Briza maximia</i>	
	* <i>Bromus diandrus</i>	
	<i>Burchardia congesta</i>	
	* <i>Chamelaucium uncinatum</i>	
	<i>Corymbia calophylla</i>	
	<i>Corynotheca micrantha</i> var. <i>micrantha</i>	
	* <i>Cynodon dactylon</i>	
	<i>Dianella revoluta</i> var. <i>divaricata</i>	
	* <i>Ehrharta calycina</i>	
	* <i>Ehrharta longiflora</i>	
	* <i>Eragrostis curvula</i>	
	<i>Eucalyptus gomphocephala</i> var. <i>gomphocephala</i>	
	<i>Eucalyptus marginata</i> subsp. <i>marginata</i>	
	* <i>Euphorbia terracina</i>	
	<i>Exocarpos sparteus</i>	
	* <i>Fumaria capreolata</i>	
	* <i>Gladiolus caryophyllaceus</i>	
	<i>Haemodorum laxum</i>	
	<i>Hardenbergia comptoniana</i>	
	* <i>Hypochaeris ?glabra</i>	
	<i>Jacksonia sternbergiana</i>	
	<i>Juncus pallidus</i>	
	<i>Kennedia prostrata</i>	
	* <i>Lagurus ovatus</i>	
	<i>Lupinus sp</i>	
	<i>Macrozamia fraserii</i>	
	* <i>Pelargonium capitatum</i>	
	* <i>Penesetum clandestinum</i>	
	<i>Rhagodia baccata</i> subsp. <i>baccata</i>	
	* <i>Ricinus communis</i>	

Sample Name:

PP1

Project no.: EP18-127(01)

Date: 16/11/2018

Author: TAA,

Status Non-permanent

PP1: Page 3 of 3

* denotes non-native species

Status	Confirmed name	Cover (%)
	* <i>Sporobolus africanus</i>	
	* <i>Trifolium sp.</i>	
	* <i>Vicia sp</i>	
	* <i>Watsonia sp.</i>	
	<i>Xanthorrhoea brunonis</i>	
	<i>Xanthorrhoea preissii</i>	

Sample Name:

PP2

Project no.: EP18-127(01)

Date: 16/11/2018

Author: TAA,

Status Non-permanent

PP1: Page 1 of 3

Quadrat and landform details

Sample type: photopoint	Size: other
NW corner easting: 385027.6	NW corner northing: 6467118
Altitude (m): 0	Geographic datum/zone: GDA94/Zone 50
Soil water content: dry	Landform: mid-slope
Time since fire: > 5 yrs	Disturbance: high - weeds surrounding
Soil type/texture sand	Bare ground (%): 0
Rocks (%) and type: No rocks	Soil colour: grey/yellow
Litter: 5% (leaves,logs,)	Vegetation condition: degraded-

Strata	Cover (%)	Height (m)
Upper:	70 to 100	10 to 30
Mid:	<10	1 to 2
Ground layer 1:	70 to 100	<0.5
Ground layer 2:	<10	<0.5

Vegetation description

Forest of *Eucalyptus gomphocephala*, *Eucalyptus marginata* and *Corymbia calophylla* over sparse shrubland *Macrozamia fraseri* over low closed non-native grass land and herbland





Sample Name: PP2

Project no.: EP18-127(01)

Date: 16/11/2018

Author: TAA,

Status Non-permanent

PP2: Page 2 of 3

Species Data

* denotes non-native species

Status	Confirmed name	Cover (%)
	<i>Acacia pulchella</i>	
	* <i>Asparagus asparagoides</i>	
	* <i>Avena barbata</i>	
	* <i>Briza maximia</i>	
	* <i>Bromus diandrus</i>	
	<i>Corymbia calophylla</i>	
	* <i>Ehrharta calycina</i>	
	* <i>Ehrharta longiflora</i>	
	<i>Eucalyptus marginata subsp. marginata</i>	
	* <i>Euphorbia terracina</i>	
	* <i>Gladiolus caryophyllaceus</i>	
	<i>Hardenbergia comptoniana</i>	
	<i>Jacksonia sternbergiana</i>	
	* <i>Lupinus sp</i>	
	<i>Macrozamia fraserii</i>	
	* <i>Pelargonium capitatum</i>	
	* <i>Penesetum clandestinum</i>	
	* <i>Vicia sp</i>	

Sample Name: PP3

Project no.: EP18-127(01)

Date: 16/11/2018

Author: TAA,

Status Non-permanent

PP1: Page 1 of 3

Quadrat and landform details

Sample type: photopoint	Size: other
NW corner easting: 385118	NW corner northing: 6467197
Altitude (m): 0	Geographic datum/zone: GDA94/Zone 50
Soil water content: dry	Landform: mid-slope
Time since fire: > 5 yrs	Disturbance: high - weeds surrounding
Soil type/texture sand	Bare ground (%): 0
Rocks (%) and type: No rocks	Soil colour: grey/yellow
Litter: 5% (leaves,logs,)	Vegetation condition: degraded-completely degraded

Strata	Cover (%)	Height (m)
Upper:	70 to 100	10 to 30
Mid:	<10	1 to 2
Ground layer 1:	70 to 100	<0.5
Ground layer 2:	<10	<0.5

Vegetation description

Forest of *Eucalyptus marginata* and *Corymbia calophylla* over sparse shrubland *Macrozamia fraseri* over low closed non-native grass land and herbland





Sample Name: PP3

Project no.: EP18-127(01)

Date: 16/11/2018

Status Non-permanent

Author:

0

PP3: Page 2 of 3

Species Data

* denotes non-native species

Status	Confirmed name	Cover (%)
	* <i>Acacia longifolia</i>	
	* <i>Asparagus asparagoides</i>	
	* <i>Avena barbata</i>	
	* <i>Briza maximia</i>	
	* <i>Bromus diandrus</i>	
	* <i>Conyza bonariensis</i>	
	<i>Corymbia calophylla</i>	
	* <i>Cynodon dactylon</i>	
	* <i>Ehrharta calycina</i>	
	<i>Eucalyptus marginata subsp. marginata</i>	
	* <i>Euphorbia terracina</i>	
	* <i>Fumaria capreolata</i>	
	* <i>Hypochaeris ?glabra</i>	
	<i>Kennedia prostrata</i>	
	* <i>Lupinus sp</i>	
	<i>Macrozamia fraserii</i>	
	* <i>Nicotiana glauca</i>	
	* <i>Pelargonium capitatum</i>	
	* <i>Penesetum clandestinum</i>	
	* <i>Sonchus oleraceas</i>	
	* <i>Trifolium sp.</i>	
	* <i>Vicia sp</i>	
	<i>Xanthorrhoea preissii</i>	

Sample Name: PP4

Project no.: EP18-127(01)

Date: 16/11/2018

Author: TAA,

Status: Non-permanent

PP1: Page 1 of 3

Quadrat and landform details

Sample type: photopoint	Size: other
NW corner easting: 385104.8	NW corner northing: 6467066
Altitude (m): 0	Geographic datum/zone: GDA94/Zone 50
Soil water content: dry	Landform: lower slope
Time since fire: > 5 yrs	Disturbance: high - weeds surrounding
Soil type/texture: sand	Bare ground (%): 0
Rocks (%) and type: No rocks	Soil colour: grey/yellow
Litter: 5% (leaves,logs,)	Vegetation condition: degraded-

Strata	Cover (%)	Height (m)
Upper:	70 to 100	10 to 30
Mid:	<10	1 to 2
Ground layer 1:	70 to 100	<0.5
Ground layer 2:	<10	<0.5

Vegetation description

Forest of *Eucalyptus marginata* and *Corymbia calophylla* over sparse shrubland *Macrozamia fraseri* over low closed native and non-native grass land and herbland





Sample Name: PP4

Project no.: EP18-127(01)

Date: 16/11/2018

Author: photopoint

Status Non-permanent

PP4: Page 2 of 3

Species Data

* denotes non-native species

Status	Confirmed name	Cover (%)
	<i>Acacia pulchella</i>	
	<i>Allocasuarina humilis</i>	
*	<i>Avena barbata</i>	
*	<i>Briza maximia</i>	
*	<i>Cortaderia selloana</i>	
	<i>Corynotheca micrantha</i> var. <i>micrantha</i>	
	<i>Dianella revoluta</i> var. <i>divaricata</i>	
*	<i>Ehrharta calycina</i>	
*	<i>Ehrharta longiflora</i>	
	<i>Eucalyptus marginata</i> subsp. <i>marginata</i>	
*	<i>Euphorbia terracina</i>	
*	<i>Fumaria capreolata</i>	
*	<i>Gladiolus caryophyllaceus</i>	
	<i>Haemodorum laxum</i>	
	<i>Hakea prostrata</i>	
	<i>Hardenbergia comptoniana</i>	
	<i>Kennedia prostrata</i>	
	<i>Microlaena stipoides</i>	
*	<i>Pelargonium capitatum</i>	
	<i>Rhagodia baccata</i> subsp. <i>baccata</i>	
*	<i>Ricinus communis</i>	
	<i>Schoenus</i> ? <i>pedicellatus</i>	
*	<i>Sonchus oleraceas</i>	
*	<i>Sporobolus africanus</i>	
*	<i>Trifolium</i> sp.	
*	<i>Vicia</i> sp.	
*	<i>Watsonia</i> sp.	
	<i>Xanthorrhoea brunonis</i>	
	<i>Xanthorrhoea preissii</i>	

Sample Name: PP5

Project no.: EP18-127(01)

Date: 16/11/2018

Author: TAA,

Status: Non-permanent

PP1: Page 1 of 3

Quadrat and landform details

Sample type: photopoint	Size: other
NW corner easting: 385140.3	NW corner northing: 6467018
Altitude (m): 0	Geographic datum/zone: GDA94/Zone 50
Soil water content: dry	Landform: flat
Time since fire: > 5 yrs	Disturbance: high - weeds surrounding
Soil type/texture: sand	Bare ground (%): 0
Rocks (%) and type: No rocks	Soil colour: grey/yellow
Litter: 5% (leaves,logs,)	Vegetation condition: degraded-

Strata	Cover (%)	Height (m)
Upper:	70 to 100	10 to 30
Mid:	<10	1 to 2
Ground layer 1:	70 to 100	<0.5
Ground layer 2:	<10	<0.5

Vegetation description

Open woodland *Eucalyptus rudis* and occasional *Banksia prionotes* over sparse shrubland *Jacksonia furcellata* over low closed non-native grass land and herbland





Sample Name: PP5

Project no.: EP18-127(01)

Date: 16/11/2018

Status Non-permanent

Author:

385019.6

PP5: Page 2 of 3

Species Data

* denotes non-native species

Status	Confirmed name	Cover (%)
	* <i>Avena barbata</i>	
	<i>Banksia prionotes</i>	
	<i>Dianella revoluta var. divaricata</i>	
	* <i>Ehrharta calycina</i>	
	<i>Eucalyptus rudis</i>	
	<i>Jacksonia furcellata</i>	
	* <i>Lagurus ovatus</i>	
	<i>Rhagodia baccata subsp. baccata</i>	

Sample Name:

PP6

Project no.: EP18-127(01)

Date: 16/11/2018

Author: TAA,

Status Non-permanent

PP1: Page 1 of 3

Quadrat and landform details

Sample type: photopoint	Size: other
NW corner easting: 385163	NW corner northing: 6467037
Altitude (m): 0	Geographic datum/zone: GDA94/Zone 50
Soil water content: dry	Landform: flat
Time since fire: > 5 yrs	Disturbance: high - weeds surrounding
Soil type/texture sand	Bare ground (%): 0
Rocks (%) and type: No rocks	Soil colour: grey/yellow
Litter: 5% (leaves,logs,)	Vegetation condition: degraded-completely degraded

Strata	Cover (%)	Height (m)
Upper:	70 to 100	10 to 30
Mid:	<10	1 to 2
Ground layer 1:	70 to 100	<0.5
Ground layer 2:	<10	<0.5

Vegetation description

Open woodland *Eucalyptus rudis* and occasional *Banksia prionotes* over sparse shrubland *Jacksonia furcellata* and *Rhagodia baccata* subsp. *baccata* over low closed non-native grass land and herbland





Sample Name: PP6

Project no.: EP18-127(01)

Date: 16/11/2018

Status Non-permanent

Author:

0

PP6: Page 2 of 3

Species Data

* denotes non-native species

Status	Confirmed name	Cover (%)
?planted	<i>Agonis flexuosa</i>	
*	<i>Avena barbata</i>	
	<i>Banksia prionotes</i>	
*	<i>Briza maximia</i>	
*	<i>Bromus diandrus</i>	
	<i>Dianella revoluta</i> var. <i>divaricata</i>	
*	<i>Ehrharta calycina</i>	
	<i>Eucalyptus rudis</i>	
*	<i>Euphorbia terracina</i>	
	<i>Exocarpos sparteus</i>	
	<i>Jacksonia furcellata</i>	
	<i>Kennedia prostrata</i>	
	<i>Rhagodia baccata</i> subsp. <i>baccata</i>	
	<i>Xanthorrhoea brunonis</i>	

Sample Name: PP7

Project no.: EP18-127(01)

Date: 16/11/2018

Author: TAA,

Status: Non-permanent

PP1: Page 1 of 3

Quadrat and landform details

Sample type: photopoint	Size: other
NW corner easting: 385203.8	NW corner northing: 6467023
Altitude (m): 0	Geographic datum/zone: GDA94/Zone 50
Soil water content: dry	Landform: flat
Time since fire: > 5 yrs	Disturbance: high - weeds surrounding
Soil type/texture: sand	Bare ground (%): 0
Rocks (%) and type: No rocks	Soil colour: grey/yellow
Litter: 5% (leaves,logs,)	Vegetation condition: degraded-completely degraded

Strata	Cover (%)	Height (m)
Upper:	70 to 100	10 to 30
Mid:	<10	1 to 2
Ground layer 1:	70 to 100	<0.5
Ground layer 2:	<10	<0.5

Vegetation description

Forest of *Eucalyptus rudis* over sparse shrubland *Acacia saligna* and *Jacksonia furcellata* over low closed non-native grass land and herbland





Sample Name: PP7

Project no.: EP18-127(01)

Date: 16/11/2018

Author: dry

Status Non-permanent

PP7: Page 2 of #REF!

Species Data

* denotes non-native species

Status	Confirmed name	Cover (%)
	<i>Acacia saligna</i>	
*	<i>Avena barbata</i>	
	<i>Banksia prionotes</i>	
*	<i>Carpobrotus ?edulis</i>	
*	<i>Chamelaucium uncinatum</i>	
	<i>Dianella revoluta var. divaricata</i>	
*	<i>Ehrharta calycina</i>	
	<i>Eucalyptus rudis</i>	
	<i>Exocarpos sparteus</i>	
	<i>Jacksonia furcellata</i>	
	<i>Rhagodia baccata subsp. baccata</i>	

Sample Name: PP8

Project no.: EP18-127(01)

Date: 16/11/2018

Author: TAA,

Status: Non-permanent

PP1: Page 1 of 3

Quadrat and landform details

Sample type: photopoint	Size: other
NW corner easting: 385298.3	NW corner northing: 6467051
Altitude (m): 0	Geographic datum/zone: GDA94/Zone 50
Soil water content: dry	Landform: flat
Time since fire: > 5 yrs	Disturbance: high - weeds surrounding
Soil type/texture sand	Bare ground (%): 0
Rocks (%) and type: No rocks	Soil colour: grey/yellow
Litter: 5% (leaves,logs,)	Vegetation condition: degraded-completely degraded

Strata	Cover (%)	Height (m)
Upper:	70 to 100	10 to 30
Mid:	<10	1 to 2
Ground layer 1:	70 to 100	<0.5
Ground layer 2:	<10	<0.5

Vegetation description

Forest of *Eucalyptus rudis* over sparse shrubland *Acacia saligna* and *Jacksonia furcellata* over low closed non-native grass land and herbland





Sample Name:

PP8

Project no.: EP18-127(01)

Date: 16/11/2018

Author: > 5 yrs

Status Non-permanent

PP8: Page 2 of 2

Species Data

* denotes non-native species

Status	Confirmed name	Cover (%)
	* <i>Acacia longifolia</i>	
	<i>Acacia saligna</i>	
	* <i>Asparagus asparagoides</i>	
	* <i>Avena barbata</i>	
	* <i>Briza maximia</i>	
	* <i>Bromus diandrus</i>	
	* <i>Carex divisia</i>	
	* <i>Cynodon dactylon</i>	
	<i>Dianella revoluta var. divaricata</i>	
	* <i>Ehrharta calycina</i>	
	* <i>Ehrharta longiflora</i>	
	<i>Eucalyptus rudis</i>	
	* <i>Euphorbia terracina</i>	
	* <i>Gladiolus caryophyllaceus</i>	
	<i>Jacksonia furcellata</i>	
	<i>Kennedia prostrata</i>	

Sample Name: PP9

Project no.: EP18-127(01)

Date: 16/11/2018

Author: TAA,

Status: Non-permanent

PP1: Page 1 of 3

Quadrat and landform details

Sample type: photopoint	Size: other
NW corner easting: 385349.2	NW corner northing: 6467037
Altitude (m): 0	Geographic datum/zone: GDA94/Zone 50
Soil water content: dry	Landform: flat
Time since fire: > 5 yrs	Disturbance: high - weeds surrounding
Soil type/texture sand	Bare ground (%): 0
Rocks (%) and type: No rocks	Soil colour: grey/yellow
Litter: 5% (leaves,logs,)	Vegetation condition: degraded-completely degraded

Strata	Cover (%)	Height (m)
Upper:	70 to 100	10 to 30
Mid:	<10	1 to 2
Ground layer 1:	70 to 100	<0.5
Ground layer 2:	<10	<0.5

Vegetation description

Forest of *Eucalyptus rudis* over sparse shrubland *Acacia saligna* and *Jacksonia furcellata* over low closed non-native grass land and herbland





Sample Name: PP9

Project no.: EP18-127(01)

Date: 16/11/2018

Author: sand

Status Non-permanent

PP9: Page 2 of 2

Species Data

* denotes non-native species

Status	Confirmed name	Cover (%)
	<i>Dianella revoluta</i> var. <i>divaricata</i>	
*	<i>Ehrharta calycina</i>	
*	<i>Ehrharta longiflora</i>	
*	<i>Eragrostis curvula</i>	
	<i>Eucalyptus rudis</i>	
	<i>Exocarpos sparteus</i>	
*	<i>Ficus carica</i>	
*	<i>Foeniculum vulgare</i>	
	<i>Jacksonia furcellata</i>	
*	<i>Solanum nigrum</i>	
*	<i>Olea europaea</i> L. subsp. <i>europaea</i>	

Sample Name: PP10

Project no.: EP18-127(01)

Date: 16/11/2018

Author: TAA,

Status: Non-permanent

PP1: Page 1 of 3

Quadrat and landform details

Sample type: photopoint	Size: other
NW corner easting: 385413	NW corner northing: 6467039
Altitude (m): 0	Geographic datum/zone: GDA94/Zone 50
Soil water content: dry	Landform: flat
Time since fire: > 5 yrs	Disturbance: high - weeds surrounding
Soil type/texture: sand	Bare ground (%): 0
Rocks (%) and type: No rocks	Soil colour: grey/yellow
Litter: 5% (leaves,logs,)	Vegetation condition: degraded-completely degraded

Strata	Cover (%)	Height (m)
Upper:	70 to 100	10 to 30
Mid:	<10	1 to 2
Ground layer 1:	70 to 100	<0.5
Ground layer 2:	<10	<0.5

Vegetation description

Woodland *Eucalyptus marginata* and *Corymbia calophylla* over sparse shrubland *Macrozamia fraseri* over low closed non-native grass land and herbland





Sample Name: PP10

Project no.: EP18-127(01)

Date: 16/11/2018

Author: No rocks

Status Non-permanent

PP10: Page 2 of 2

Species Data

* denotes non-native species

Status	Confirmed name	Cover (%)
	<i>Dianella revoluta</i> var. <i>divaricata</i>	
*	<i>Ehrharta calycina</i>	
*	<i>Ehrharta longiflora</i>	
	<i>Eucalyptus gomphocephala</i> var. <i>gomphocephala</i>	
	<i>Eucalyptus rudis</i>	
*	<i>Gladiolus caryophyllaceus</i>	
*	<i>Hypochaeris ?glabra</i>	
	<i>Jacksonia furcellata</i>	
	<i>Jacksonia sternbergiana</i>	
	<i>Kennedia prostrata</i>	
*	<i>Olea europaea</i>	
	<i>Rhagodia baccata</i> subsp. <i>baccata</i>	
*	<i>Schinus terebinthifolia</i>	
*	<i>Solanum nigrum</i>	
*	<i>Sonchus oleraceas</i>	
*	<i>Washingtonia filifera</i>	
*	<i>Watsonia</i> sp.	

Sample Name: PP11

Project no.: EP18-127(01)

Date: 16/11/2018

Author: TAA,

Status Non-permanent

PP1: Page 1 of 3

Quadrat and landform details

Sample type: photopoint	Size: other
NW corner easting: 385456	NW corner northing: 6467045
Altitude (m): 0	Geographic datum/zone: GDA94/Zone 50
Soil water content: slightly damp	Landform: waterway
Time since fire: > 5 yrs	Disturbance: high - weeds surrounding
Soil type/texture sand	Bare ground (%): 0
Rocks (%) and type: No rocks	Soil colour: grey/yellow
Litter: 5% (leaves,logs,)	Vegetation condition: degraded-completely degraded

Strata	Cover (%)	Height (m)
Upper:	<10	10 to 30
Mid:	~0	1 to 2
Ground layer 1:	70 to 100	<0.5
Ground layer 2:	<10	<0.5

Vegetation description

Open woodland *Eucalyptus marginata* over low closed non-native grass land and herbland





Sample Name: PP11

Project no.: EP18-127(01)

Date: 16/11/2018

Author: 5% (leaves,logs,)

Status Non-permanent

PP11: Page 2 of 2

Species Data

* denotes non-native species

Status	Confirmed name	Cover (%)
	* <i>Avena barbata</i>	
	* <i>Cynodon dactylon</i>	
	* <i>Penesetum clandestinum</i>	
	* <i>Ehrharta calycina</i>	
	* <i>Eragrostis curvula</i>	
	<i>Eucalyptus rudis</i>	
	* <i>Euphorbia terracina</i>	
	<i>Jacksonia furcellata</i>	
	* <i>Osteospermum ecklonis</i>	

Sample Name: PP12

Project no.: EP18-127(01)

Date: 16/11/2018

Author: TAA,

Status Non-permanent

PP1: Page 1 of 3

Quadrat and landform details

Sample type: photopoint	Size: other
NW corner easting: 385114.9	NW corner northing: 6467020
Altitude (m): 0	Geographic datum/zone: GDA94/Zone 50
Soil water content: slightly damp	Landform: lower slope
Time since fire: > 5 yrs	Disturbance: high - weeds surrounding
Soil type/texture sand	Bare ground (%): 0
Rocks (%) and type: No rocks	Soil colour: grey/yellow
Litter: 5% (leaves,logs,)	Vegetation condition: degraded-completely degraded

Strata	Cover (%)	Height (m)
Upper:	30 to 70	10 to 30
Mid:	30 to 70	1 to 2
Ground layer 1:	70 to 100	<0.5
Ground layer 2:	<10	<0.5

Vegetation description

Open woodl and *Eucalyptus rudis* over shrubland of *Jacksonia furcellata* and variety of planted native species (*Corymbia calophylla*, *Hakea trifurcata*, *Banksia sessilis*) over low closed non-native grass land and herbland





Sample Name: PP12

Project no.: EP18-127(01)

Date: 16/11/2018

Author: 5% (leaves,logs,)

Status Non-permanent

PP12: Page 2 of 2

Species Data

* denotes non-native species

Status	Confirmed name	Cover (%)
	* <i>Acacia longifolia</i>	
planted	<i>Acacia saligna</i>	
planted	<i>Bankisa sessilis</i>	
planted	<i>Banksia attenuata</i>	
?planted	<i>Banksia prionotes</i>	
	* <i>Briza maximia</i>	
	* <i>Bromus diandrus</i>	
planted	<i>Corymbia calophylla</i>	
	* <i>Ehrharta calycina</i>	
	* <i>Ehrharta longiflora</i>	
	<i>Eucalyptus rudis</i>	
	* <i>Euphorbia terracina</i>	
planted	<i>Hakea prostrata</i>	
planted	<i>Hakea ruscifolia</i>	
planted	<i>Hakea trifurcata</i>	
	* <i>Hypochaeris ?glabra</i>	
	<i>Jacksonia furcellata</i>	
?planted	<i>Kennedia prostrata</i>	
	<i>Rhagodia baccata subsp. baccata</i>	