

REF ID: A66000	39312	LOT NO. 13-1193	DATE 12 Sept '50
AREA NAME NO. 1	COUNTRY	PROVINCE	PLACE
Approved For Release 2001/03/03 : CIA-RDP78-05867A000100050002-2			
GEOGRAPHIC COORDINATES		MAP REFERENCE	
TITLE			
KAOUK River. Typical terrain.			
25X1A			
DATE OF PICTURE	SOURCE OF PICTURE		
Fall 1949	[REDACTED]		
CLASSIFICATION			
[REDACTED]			
CAPTIONED BY	APPROVED BY	DATE	REF ID
[REDACTED]	Approved	2001/03/03	CIA-RDP78-05867A000100050002-2
FORM NO. 60-53 SEP 1948	CAPTION REPORT		
US OFFICIALS ONLY			

39311

B-1193

17 Sept. 150

(M)

AREA NAME NO. COUNTRY PROVINCE PLACE

Approved For Release 2001/03/03 : CIA-RDP78-05867A000100050002-2

TITLE

KAAUK River.

DATE OF PICTURE SOURCE OF

Fall 1949

25X104 [Redacted]

CLASSIFICATION

Conf / US00

CAPTIONED BY VERIFIED BY

App [Redacted]

25X 2001/03/03

CIA-RDP78-05867A000100050002-2

CONFIDENTIAL
US OFFICIALS ONLY

FORM NO. 60-53
SEP 1948

CAPTION REPORT

CIA PHOTO ACCESSION NO. 1	39310	LOT NO.	B-1193	DATE	12 Sept 57
AREA	Approved For Release 2001/03/03 : CIA-RDP78-05867A000100050002-2				
GEOGRAPHIC COORDINATES	10 Afghanistan				
TITLE	MAP REFERENCE				
Stream across road between KABUL and PESHAWAR					
DATE OF PICTURE	Fall 1949				
SOURCE OF PHOTO	25X1A				
CLASSIFICATION	Conf / USOO				
CAPTIONED BY	25X1A				
FORM 1 SEP 57	Approved For Release 2001/03/03 : CIA-RDP78-05867A000100050002-2				

DSR CONFIDENTIAL

CAPTION REPORT US OFFICIALS ONLY

39309

B-1193

12 Sept '50

AREA NAME NO. 1 COUNTRY PROVINCE PLACE

GEOGRAPHIC TITLE REFERENCE

Approved For Release 2001/03/03 : CIA-RDP78-05867A000100050002-2



road between KABUL & PESHAWAR.

25X1A

DATE OF PICTURE
Fall 1949

SOURCE [Redacted]

CLASSIFICATION
Conf USOO

CAPTIONED BY App [Redacted] 25X1A
Approved For Release 2001/03/03 : CIA-RDP78-05867A000100050002-2

FORM NO. 60-53
SEP 1948

CAPTION REPORT

CONFIDENTIAL
US OFFICIALS ONLY

CIA-PROTO-ACCESSION NO.:	39308	LOT NO.	B-1193	DATE	19 Sept '50
Approved For Release 2001/03/03 : CIA-RDP78-05867A000100050002-2					
GEOGRAPHIC COORDINATES			Afghanistan		
TITLE			Road between Kabul and Peshawar.		
DATE OF PICTURE			Fall 1949		
SOURCE OF			25X1A		
CLASSIFICATION					
Conf / USOO					
CAPTIONED BY			25X1A		
FORM NO.			VERIFIED BY		
SEP			ASA CONFIDENTIAL		
Approved For Release 2001/03/03 : CIA-RDP78-05867A000100050002-2					

CIA PHOTO ACCESSION NO.	39307	LOT NO.	B-1193	DATE	12. Sept. 1950
Approved For Release 2001/03/03 : CIA-RDP78-05867A000100050002-2					
GEOGRAPHIC COORDINATES	10 Afghanistan		REFERENCE:		
TITLE					
Between KABUL and PESHAWAR.					
Breakdown of Mission's CASE 1A					
DATE OF PICTURE	Fall 1949		SOURCE OF PHOTO		
CLASSIFICATION					
Conf / US00					
CAPTIONED BY	[REDACTED]		25X1A	CLASSIFIED BY	
[REDACTED]			USR CONFIDENTIAL		
Approved For Release 2001/03/03 : CIA-RDP78-05867A000100050002-2					

CIA PHOTO ACCESSION NO. 1	39306	LOT NO.	B-1193	DATE	12 Sept. '50
Approved For Release 2001/03/03 : CIA-RDP78-05867A000100050002-2					
AREA (LAMP NO. 1)		COUNTRY	Afghanistan		
GEOGRAPHICAL COORDINATES		MAP REFERENCE			
TITLE					
Flooded road between KABUL and PESHAWAR.					
DATE OF PICTURE		SOURCE			
Fall 1949		25X1A [REDACTED]			
CLASSIFICATION					
Conf/USOO					
CAPTIONED BY		25X1A		VERIFIED BY	
[REDACTED]		[REDACTED]		ASB CONFIDENTIAL	
FORM NO. 100-57					
Approved For Release 2001/03/03 : CIA-RDP78-05867A000100050002-2					

39305

B-1193

12 Sept. '58

AREA NAME NO. 1 COUNTRY PROVINCE PLACE

Approved For Release 2001/03/03 : CIA-RDP78-05867A000100050002-2

TITLE:

KORCHA River.

DATE OF PICTURE SOURCE

Fall 1949



CLASSIFICATION

Conf / U.S.O.O

CAPTIONED BY

Approved For Release 2001/03/03 : CIA-RDP78-05867A000100050002-2

FORM NO. 60-53 SEP 1948

CAPTION REPORT US OFFICIALS ONLY

39304		B-1193		19 Sept '50	
AREA AND NO.	COUNTRY	PROVINCE	PLACE		
Approved For Release 2001/03/03		CIA-RDP78-05867A000100050002-2			
GEOGRAPHIC COORDINATES		MAP REFERENCE			
TITLE					
KOKCHA River					
DATE OF PICTURE		SOURCE OF PICTURE			
Fall 1949		[REDACTED] 25X1A			
CLASSIFICATION					
Conf / US00					
CAPTIONED BY		VELOCITY			
Appr [REDACTED]		CIA-RDP78-05867A000100050002-2			
FORM NO. 60-53		SEP 1948			
CAPTION REPORT US OFFICIALS ONLY					

39303

B-1193

12 Sept '50

AREA NAME NO. 1 COUNTRY PROVINCE CLASS

Approved For Release 2001/03/03 : CIA-RDP78-05867A000100050002-2 (20)

GEOGRAPHIC COORDINATES MAP REFERENCE

35.56N 08.44E

WAC 431

TITLE

Coal workings -

25X1A

DATE OF PICTURE SOURCE OF PICTURE

Fall 1949



CLASSIFICATION

Conf / US00

CAPTURED VERIFIED

A [Redacted] 25X1A Release 2001/03/03 : CIA-RDP78-05867A000100050002-2

FORM NO. 60-53 SEP 1948

CAPTION REPORT

CONFIDENTIAL
US OFFICIALS ONLY

CIA PHOTO ACCESSION NO. 1 39302	LOT NO. B-1193	DATE 13 Sept 57
Approved For Release 2001/03/03 : CIA-RDP78-05867A000100050002-2		
AREA 10 Afghanistan	COUNTRY	FILE PUL-1-KHUMRI
GEOGRAPHIC COORDINATES 35.56N 68.44E		MAP REFERENCE WAC 431
TITLE Generating station.		
Interior		
DATE OF ACQUIRE Fall 1949	SOURCE 25X1A	
CLASSIFICATION Conf / USOO		
CAPTIONED [REDACTED]	25X1A	VERIFIED BY [REDACTED]
FORM SEP 57 App [REDACTED]	Approved For Release 2001/03/03 : CIA-RDP78-05867A000100050002-2 CONFIDENTIAL ONLY	

39301

LOT NO.

B-1193

DATE

12 Sept. '50

AREA (AMS NO.)

COUNTRY

PROVINCE

PLACE

Approved For Release 2001/03/03 : CIA-RDP78-05867A000100050002-2

GEOGRAPHIC COORDINATES

36.55N 69.00E

MAP REFERENCE

Terraces Pass

TITLE

Typical ~~country~~ terrain beyond KONDUZ.

25X1A

DATE OF PICTURE

Fall 1949

SOURCE OF PICTURE



CLASSIFICATION

Conf/US00

CAPTIONED BY

Approved

2001/03/03

CIA-RDP78-05867A000100050002-2

FORM NO. 60-53
SEP 1948

CAPTION REPORT

US OFFICIALS ONLY

CIA PHOTO ACCESSION NO. 1 39300		LOT NO. B-1193	DATE 12 Sept '50
APPROVED FOR RELEASE 2001/03/03 : CIA-RDP78-05867A000100050002-2		COUNTRY Afghanistan	AREA NAME NO. 1 KUNDUZ
GEOGRAPHIC COORDINATES 36.55N 69.00E		MAP REFERENCE Termines Gray -	
TITLE Bald cotton			
DATE OF PICTURE Fall 1949		SOURCE OF PICTURE 25X1A	
CLASSIFICATION Conf / US00			
CAPTURED BY [REDACTED]		25X1A	CONFIDENTIAL US OFFICIALS ONLY
FORM NO. 60-53 SEP 1949			
APPROVED FOR RELEASE 2001/03/03 : CIA-RDP78-05867A000100050002-2			

CIA PHOTO ACCESSION NO.	39299	LOT NO.	B-1193	DATE	12 Sept '50
AREA	Approved For Release 2001/03/03 : CIA-RDP78-05867A000100050002-2			KONDUZ	
GEOGRAPHIC COORDINATES	36.55N 69.00E		MAP REFERENCE		
TITLE	Times Gaz				
Boston plant office building.					
25X1A					
DATE OF PICTURE	Fall 1949	SOURCE OF PICTURE			
CLASSIFICATION					
Conf / USOO					
CAPTIONED BY	25X1A		VERIFIED BY		
FORM 100			MS CONFIDENTIAL		
Approved For Release 2001/03/03 : CIA-RDP78-05867A000100050002-2					
CAPTION REPORT US OFFICIALS ONLY					

39298

6-1193

12 Sept '50

AREA NAME NO. 1	COUNTRY	PROVINCE	PLACE
-----------------	---------	----------	-------

10

Alghar

Approved For Release 2001/03/03 : CIA-RDP78-05867A000100050002-2

GEOGRAPHIC COORDINATES	MAP REFERENCE
------------------------	---------------

APP. 34.30N 63.00E

STIGLER'S ATLAS

TITLE

DATE OF PICTURE	SOURCE OF PICTURE	CLASSIFICATION
-----------------	-------------------	----------------

Ma. pass - KALAYNOW, KASHKA PASS, HERAT.

Fall 1949



25X1A

CLASSIFICATION	CAPTIONED BY	APPROVED BY
----------------	--------------	-------------

Conf / US00

Ap [redacted] release 2001/03/03 : CIA-RDP78-05867A000100050002-2

FORM NO. 60-53	CLASSIFICATION
----------------	----------------

34297 | B-1193 | 12 Sep 50

AREA (AMS NO.) | COUNTRY | PROVINCE | PLACE

10 | AFGHANISTAN | | Kandahar (2)

GEOGRAPHIC COORDINATES | TITLE

31.37N 65.42E | WAC 442

New road to Pakistan.

KANDAHAR, MUKOR | 25X1A

DATE OF PICTURE | SOURCE OF PICTURE

Fall 1949 | [Redacted]

CLASSIFICATION | CAPTIONED

Conf 7800 | [Redacted] 25X1A release 2001/03/03

FORM NO. 60-53 | VERIFIED BY CONFIDENTIAL US OFFICIALS ONLY

39296		8-1193		12 Sep 50	
AREA (AMS NO.)	COUNTRY	PROVINCE	PLACE		
HNU	PAKISTAN	SINDH	KANWAR		
Approved For Release 2001/03/03 : CIA-RDP78-05867A000100050002-2					
27.35N 68.00E		Dutchman's WAC 550			
TITLE					
Lake.					
Blue lake.				25X1A	
DATE OF PICTURE		SOURCE OF PICTURE			
Fall 1949		[REDACTED]			
CLASSIFICATION					
Conf/USO					
CAPTIONED BY		25X1A		VERIFIED BY	
A [REDACTED]		Release 2001/03/03 : CIA-RDP78-05867A000100050002-2		[REDACTED]	
FORM NO. 60-53 SEP 1948					
CAPTION REPORT US OFFICIALS ONLY					

AREA (AMS NO.)	59275	COUNTRY	RS-1193	PROVINCE	12 Sep 50
GEOGRAPHIC	HNU	PAKISTAN	SINDH	KANBAR	
TITLE	Approved For Release 2001/03/03 : CIA-RDP78-05867A000100050002-2				
	27.35N	68.00E	Datholoneo (WAC 550)		
	Lake. Part 1 of panorama in 2 parts.				
	" 2				
	Blue lake. Mosque in part 2.				
DATE OF PICTURE	Fall 1949	SOURCE OF PICTURE	[REDACTED] 25X1A		
CLASSIFICATION	Conf/Sec				
CAPTIONED BY	Ap [REDACTED]	VERIFIED BY	CONFIDENTIAL		
FORM NO. 60-53	SEP 1948	25X1	release 2001/03/03 : CIA-RDP78-05867A000100050002-2		
CAPTION REPORT			US OFFICIALS ONLY		

CIA PHOTO ACCESSION NO. 1		LOT NO.	DATE
39293		B-1193	17 Sept 1949
Approved For Release 2001/03/03 : CIA-RDP78-05867A000100050002-2			
AREA	PAKISTAN	SIND	KAMBAR
GEOGRAPHIC COORDINATES		MAP REFERENCE	
27.35N 68.00E		Butterfield & WAC 550	
TITLE			
Corn growing on hills beside lake.			
1			
2			
Clipp of corn across lake.			
DATE OF PICTURE	SOURCE OF PICTURE		25X1A
Fall 1949	[REDACTED]		
CLASSIFICATION			
Conf / USOO			
CAPTURED BY		25X1A	VERIFIED BY
[REDACTED]			JGK CONFIDENTIAL
FORM NO. 1 SEP 1948			
Approved For Release 2001/03/03 : CIA-RDP78-05867A000100050002-2			

53252

B-1193

12 Sept '50

C

AREA NAME NO.	COUNTRY	PROVINCE	PLACE
---------------	---------	----------	-------

4 NU	PAKISTAN		
------	----------	--	--

Approved For Release 2001/03/03 : CIA-RDP78-05867A000100050002-2

27.35 N	68.00 E	Bartholomew WA 550
---------	---------	--------------------

27.35 N 68.00 E

Lake.

Blue Lake.	25X1A
------------	-------

Fall 1949	[REDACTED]
-----------	------------

CONFIDENTIAL	25X1A
--------------	-------

App [REDACTED]	release 2001/03/03 : CIA-RDP78-05867A000100050002-2
----------------	---

FORM NO. 60-53 SEP 1948	CAPTION REPORT	US OFFICIALS ONLY
-------------------------	----------------	-------------------

39291

B-1193

12 Sept. '50

d

AREA NAME NO. 1 COUNTRY PROVINCE PLACE

Approved For Release 2001/03/03 : CIA-RDP78-05867A000100050002-2

27.35N 68.00E Batholomew WAC 550

Lake

Lake

Lake

Lake

Lake

Lake

Lake 25X1A

DATE OF PICTURE FALL 1949 SOURCE OF PICTURE

CLASSIFICATION Conf / U500

CAPTIONED BY App [redacted] 25X 2001/03/03 : CIA-RDP78-05867A000100050002-2

FORM NO. 60-53 SEP 1946

CAPTION REPORT US OFFICIALS ONLY

CIA PHOTO ACCESSION NO.	39290	LOT NO.	B-1193	DATE	12 Sept 50
AREA	Approved For Release 2001/03/03 : CIA-RDP78-05867A000100050002-2			10	
	Afghanistan			KABUL (sur)	
GEOGRAPHICAL COORDINATES	34.31N 69.11E		MAP REFERENCE		
TITLE	WAC 431				
West of KABUL					
DATE OF PICTURE	Fall 1949				
SOURCE OF	25X1A				
CLASSIFICATION	Conf / U500				
CAPTIONED BY	25X1A		REFILED BY		
FORM	Approved For Release 2001/03/03 : CIA-RDP78-05867A000100050002-2				
SEP	CAPTION REPORT				
	CONFIDENTIAL US OFFICIALS ONLY				

CIA PHOTO ACCESSION NO.	39283	LOT NO.	B-1193	DATE	14 Sept 59
Approved For Release 2001/03/03 : CIA-RDP78-05867A000100050002-2					
AREA	Afghanistan			KABUL	
GEOGRAPHIC COORDINATES	34.31N 69.11E		MAP REFERENCE: WAC 431		
TITLE					
Sentry at DAR EL FAVOON, Mission Headquarters					
DATE OF PICTURE	Fall 1949				
SOURCE OF PICTURE	25X1A [REDACTED]				
CLASSIFICATION					
Conf/0500					
CAPTIONED BY	[REDACTED] 25X1A				
FORM 1	Approved For Release 2001/03/03 : CIA-RDP78-05867A000100050002-2				
SEP 1	CAPTION REPORT US OFFICIALS ONLY				

39288

B-1193

12 Sept. '50

AREA NAME NO. COUNTRY PROVINCE

Approved For Release 2001/03/03 : CIA-RDP78-05867A000100050002-2

GEOGRAPHIC COORDINATES MAP REFERENCE

34.31N 69.11E

WAC 431

TITLE

Government hotel at DAR EL FANOUN, Mission
Headquarters.

DATE OF PICTURE SOURCE

Fall 1949

25X1A

CLASSIFICATION

Conf / USOO

CAPTIONED BY

Ap

2001/03/03 : CIA-RDP78-05867A000100050002-2

FORM NO. 80-53
SEP 1948

CAPTION REPORT US OFFICIALS ONLY

AREA (AMS NO.)	39281	COUNTRY	B-1193	PROVINCE	12 Sept 50	PLACE
GEOGRAPHIC	Approved For Release 2001/03/03 : CIA-RDP78-05867A000100050002-2			10		
TITLE	34.31N	69.11E	WAC 431			
<i>Army parade during GESHAN week.</i>						
25X1A						
DATE OF PICTURE	Fall 1949		SOURCE OF PICTURE			
[REDACTED]						
CLASSIFICATION	Conf / USOD					
CAPTIONED BY	Ap [REDACTED]		25X1A			
FORM NO.	SEP 1946 60-53		Approved For Release 2001/03/03 : CIA-RDP78-05867A000100050002-2			
CAPTION REPORT			US OFFICIALS ONLY			

CIA PHOTO ACCESSION NO. 1	39286	LOT NO.	B-1193	DATE	12 Sept '50
AREA NAME NO. 1	Approved For Release 2001/03/03 : CIA-RDP78-05867A000100050002-2				
COUNTRY	Afghanistan		KABUL		
GEOGRAPHICAL COORDINATES	34.31N 69.11E		MAP REFERENCE		
TITLE	WAC 431				
Army parade during GESHAN work.					
DATE OF PICTURE	Fall 1949	SOURCE OF PICTURE	25X1A		
CLASSIFICATION	Conf/USOO				
CAPTIONED BY	25X1A		VERIFIED BY		
FORM NO. 10 SEP 1949	Approved For Release 2001/03/03 : CIA-RDP78-05867A000100050002-2				
CAPTION REPORTS OFFICIALS ONLY					

AREA NAME NO. 1	10	COUNTRY	Afghanistan	PROVINCE	Kandahar	DATE	12 Sept 50
GEOGRAPHIC	34.31N	69.11E	WAC 431		Approved For Release 2001/03/03 : CIA-RDP78-05867A000100050002-2		
TITLE	Army parade during GESHAN week						
DATE OF PICTURE	Fall 1949	SOURCE OF PICTURE	[REDACTED]			25X1A	
CLASSIFICATION	Conf / USOO						
CAPTIONED BY	[REDACTED]	25X1A	VERIFIED BY: CONFIDENTIAL				
FORM NO. 60-53	Approved For Release 2001/03/03		: CIA-RDP78-05867A000100050002-2				
SEP 1948	US OFFICIALS ONLY						
CAPTION REPORT							

CIA PHOTO ACCESSION NO. 1	39284	LOT NO.	B-1193	DATE	12 Sept 50
Approved For Release 2001/03/03 : CIA-RDP78-05867A000100050002-2					
AREA	Afghanistan			KABUL	
GEOGRAPHIC COORDINATES	34.31N 69.11E		MAP REFERENCE		
TITLE	WAC 431				
German language					
Secondary school, [German speaking]					
DATE OF PICTURE	Fall 1949		SOURCE OF PICTURE	25X1A	
CLASSIFICATION	Conf / US00				
CAPTIONED BY	[Redacted]		25X1A	VERIFIED BY	CONFIDENTIAL
FORM NO.	Approved For Release 2001/03/03 : CIA-RDP78-05867A000100050002-2				
SEP	CAPTION REPORT				

CIA PHOTO ACCESSION NO. 1	39283	LOT NO.	B-1193	DATE	12 Sept 50
Approved For Release 2001/03/03 : CIA-RDP78-05867A000100050002-2					
AREA	Afghanistan			KABUL	
GEOGRAPHIC COORDINATES	34.31N 69.11E			MAP REFERENCE:	
TITLE:	WAC 431				
New trading grain					
DATE OF PICTURE	Fall 1949		SOURCE OF PICTURE	[REDACTED]	
			25X1A		
CLASSIFICATION					
Conf U500					
CAPTIONED BY		[REDACTED]		25X1A	
				CONFIDENTIAL	
FORM NO. 1 SEP 49					
Approved For Release 2001/03/03 : CIA-RDP78-05867A000100050002-2					
CAPTION REPORT					

CIA PHOTO ACCESSION NO. 1 39282	LOT NO. B-1193	DATE 12 Sept 50
Approved For Release 2001/03/03 : CIA-RDP78-05867A000100050002-2		
AREA (TIME ZONE) Afghanistan	CITY KABUL	
GEOGRAPHIC COORDINATES 34.31N 69.11E	MAP REFERENCE WAC 431	
TITLE TECHNICAL COLLEGE. Machine shop.		
DATE OF PICTURE Fall 1949	SOURCE OF PICTURE [REDACTED]	25X1A
CLASSIFICATION Conf / USOO		
CAPTIONED BY [REDACTED] Approved For Release 2001/03/03 : CIA-RDP78-05867A000100050002-2		
FORM NO. SEP 1948 60-53	CONFIDENTIAL US OFFICIALS ONLY	

CAPTION REPORT US OFFICIALS ONLY

AREA (AMS NO.)	39281	COUNTRY	B-1193	DATE	12 Sept 50
GEOGRAPHIC	IV	PROVINCE	Alphonsine	PLACE	11500
TITLE	Approved For Release 2001/03/03 : CIA-RDP78-05867A000100050002-2				
	34.31N 69.11E		MAP REFERENCE		
	WAC 431				
	TECHNICAL COLLEGE.				
	View from quadrangle.				
DATE OF PICTURE	Fall 1949	SOURCE OF PICTURE	[REDACTED]	25X1A	
CLASSIFICATION	Conf / USOO				
CAPTIONED BY	Ap [REDACTED]	25X1A	ase 2001/03/03	VERIFIED	CONFIDENTIAL
FORM NO. 60-53 SEP 1948	Approved For Release 2001/03/03 : CIA-RDP78-05867A000100050002-2			US OFFICIALS ONLY	
	CAPTION REPORT				

AREA NAME NO. 1	00200	B-1193	12 Sept 50
COUNTRY	<i>10</i>	PROVINCE	PLACE
GEOGRAPHIC COORDINATES	<i>34.31N 69.11E</i>	MAP REFERENCE	<i>WAC 431</i>
<p>Approved For Release 2001/03/03 : CIA-RDP78-05867A000100050002-2</p> <p><i>Main block of TECHNICAL COLLEGE.</i></p>			
DATE OF PICTURE	<i>Fall 1949</i>	SOURCE OF PICTURE	<i>[REDACTED]</i> 25X1A
CLASSIFICATION	<i>Conf 10500</i>		
CAPTIONED BY	<i>Ap [REDACTED]</i>	Approved For Release 2001/03/03	CIA-RDP78-05867A000100050002-2
FORM NO. SEP 1948 60-53	US OFFICIALS ONLY CAPTION REPORT		

CIA (PHOTO ACCESSION NO.)	39279	LOT NO.	B-1193	DATE	12 Sept 53
Approved For Release 2001/03/03 : CIA-RDP78-05867A000100050002-2					
AREA (AMS NO.)	Afghanistan			KABUL	
GEOGRAPHIC COORDINATES	34.31N 69.11E		MAP REFERENCE		
TITLE:	WAC 431				
TECHNICAL COLLEGE.					
DATE OF PICTURE	Fall 1949		SOURCE OF PICTURE		
			25X1A		
CLASSIFICATION	Conf U500				
CAPTIONED BY	25X1A		VERIFIED BY		
			JSR CONFIDENTIAL		
FORM NO. 60-2	Approved For Release 2001/03/03 : CIA-RDP78-05867A000100050002-2				
SEP 1953	CAPTION REPORT US OFFICIALS ONLY				

CIA PHOTO ACCESSION NO. 39278		LOT NO.	DATE
Approved For Release 2001/03/03 : CIA-RDP78-05867A000100050002-2 <i>B-1193</i>			
GEOGRAPHIC COORDINATES		MAP REFERENCE	PLAQUE
<i>34.22N 62.08E</i>		<i>Times Sq.</i>	<i>HERAT (21)</i>
TITLE <i>Villages in valley along way to HERAT.</i>			
DATE OF PICTURE	SOURCE OF PICTURE		
<i>Fall 1949</i>			25X1A
CLASSIFICATION			
<i>Conf / USOO</i>			
CAPTIONED BY		VERIFIED BY	
		<i>OSR</i>	
FORM NO. 53	25X1A	Approved For Release 2001/03/03 : CIA-RDP78-05867A000100050002-2 CONFIDENTIAL CAPTION REPORT US OFFICIALS ONLY	

CIA PHOTO ACCESSION NO. 1		39277	LOT NO.		DATE	12 Sept 53
Approved For Release 2001/03/03 : CIA-RDP78-05867A000100050002-2						
GEOGRAPHIC COORDINATES		34.22N 62.08E		MAP REFERENCE		Times Sq.
TITLE		Mountain along way to HERAT (no)				
25X1A						
DATE OF PICTURE		Fall 1949				
CLASSIFICATION		Conf				
CAPTIONED BY		25X1A		VERIFIED BY		
FORM NO. 1 SEP 53						
Approved For Release 2001/03/03 : CIA-RDP78-05867A000100050002-2						
CAPTION REPORT						

Approved For Release 2001/03/03 : CIA-RDP78-05867A000100050002-2

Mountain along way to HERAT.

25X1A

Fall 1949

~~Conf~~

25X1A

VERIFIED BY
JSS CONFIDENTIAL

Approved For Release 2001/03/03 : CIA-RDP78-05867A000100050002-2

CAPTION REPORT
SECRET
29/10/53 (P) S.E. G.A.

CIA PHOTO ACCESSION NO.	39276	LOT NO.	B-1193	DATE	12 Sept 50
Approved For Release 2001/03/03 : CIA-RDP78-05867A000100050002-2					
GEOGRAPHIC COORDINATES			REFERENCE		
34.22N 62.08E			Times Sq.		
TITLE					
The GREAT					
Minaret of Mosque.					
DATE OF PICTURE		SOURCE OF PICTURE			
Fall 1949		25X1A			
CLASSIFICATION					
Conf 0500					
CAPTIONED BY		25X1A		VERIFIED BY	
[REDACTED]		[REDACTED]		ASB CONFIDENTIAL	
Approved For Release 2001/03/03 : CIA-RDP78-05867A000100050002-2					
CAPTION REPORT US OFFICIALS ONLY					

39275		B-1193		12 Sept 50	
AREA (AMS NO.)	COUNTRY	PROVINCE	PLANT	Approved For Release 2001/03/03 : CIA-RDP78-05867A000100050002-2	
GEOGRAPHICAL COORDINATES		MAP REFERENCE			
34.22N 62.08E		Tonkin Gz			
TITLE					
Secondary school					
Students [awaiting the mission]					
25X1A					
DATE OF PICTURE	SOURCE OF PICTURE				
Face 1949	[REDACTED]				
CLASSIFICATION					
Conf / USOO					
CAPTIONED BY	APPROVED BY		VERIFIED BY		
Approve [REDACTED]	2001/03/03 : CIA-RDP78-05867A000100050002-2		[REDACTED]		
FORM NO. 60-53 SEP 1948	CAPTION REPORT		US OFFICIALS ONLY		

CIA PHOTO ACCESSION NO. 39274		LOT NO. B-1193	DATE 12 Sept 50
Approved For Release 2001/03/03 : CIA-RDP78-05867A000100050002-2 AREA IV Afghanistan HERAT			
GEOGRAPHIC COORDINATES 34.22N 62.08E		MAP REFERENCE Times Sq.	
TITLE Secondary School			
DATE OF PICTURE Fall 1949		SOURCE OF PICTURE 25X1A	
CLASSIFICATION Conf U S O O			
CAPTIONED BY [REDACTED]		25X1A	VERIFIED BY [REDACTED] CONFIDENTIAL
Approved For Release 2001/03/03 : CIA-RDP78-05867A000100050002-2 FORM 154b SEP 1946 CAPTION REPORT			

CIA PHOTO ACCESSION NO.	39273	LOT NO.	B-1193	DATE	12 Sept 50
Approved For Release 2001/03/03 : CIA-RDP78-05867A000100050002-2					
AREA	Afghanistan			HERAT	
GEOGRAPHICAL COORDINATES	34.22N 62.08E		MAP REFERENCE		
TITLE	Hotel.				
DATE OF PICTURE	Fall 1949		SOURCE OF PICTURE	25X1A	
CLASSIFICATION	Conf / O500				
CAPTIONED BY	25X1A		VERIFIED BY	CONFIDENTIAL	
FORM 1	Approved For Release 2001/03/03 : CIA-RDP78-05867A000100050002-2				
SEP 1950	CAPTION REPORT US OFFICIALS ONLY				

39272

B-1193

12 Sept. 50

AREA NAME NO. 1 COUNTRY PROVINCE

Approved For Release 2001/03/03 : CIA-RDP78-05867A000100050002-2

GEOGRAPHICAL COORDINATES MAP REFERENCE

34.22N 62.08E

Times Sq.

TITLE

Primary school.

25X1A

DATE OF PICTURE SOURCE OF PICTURE

Fall 1949




CLASSIFICATION

Conf U500

CAPTURED BY APPROVED FOR RELEASE 2001/03/03 : CIA-RDP78-05867A000100050002-2

Approved



25X1A 2001/03/03 : CIA-RDP78-05867A000100050002-2

CONFIDENTIAL

FORM NO. 60-53 SEP 1948

CAPTION REPORT US OFFICIALS ONLY

CONFIDENTIAL

US OFFICIALS ONLY

CIA PHOTO ACCESSION NO. 1	LOT NO.	Approved For Release 2001/03/03 : CIA-RDP78-05867A000100050002-2	
39271	B-11	Sept 50	
10	Afghanistan	HERAT	
GEOGRAPHIC COORDINATES		MAP REFERENCE	
34.22N 62.08E		Times Sq	
TITLE			
Great mosque			
DATE OF PICTURE		SOURCE OF PICTURE	
Fall 1949		25X1A	
CLASSIFICATION			
Conf / USOD			
CAPTIONED BY		VERIFIED BY	
25X1A		ASB	
FORM 10 SEP 49		CAPTION REPORT	
Approved For Release 2001/03/03 : CIA-RDP78-05867A000100050002-2		US OFFICIALS ONLY	

CIA PHOTO ACCESSION NO.	39270	LOT NO.		DATE	2 Sept 50
Approved For Release 2001/03/03 : CIA-RDP78-05867A000100050002-2 <i>Alghanistan</i>		CONFIDENTIAL US OFFICIALS ONLY		(D)	
GEOGRAPHIC COORDINATES		MAP REFERENCE			
34.22N 62.08E		Times Sq.		HERAT	
TITLE					
<i>Great mosque.</i>					
DATE OF PICTURE		SOURCE OF PICTURE			
Fall 1949		[REDACTED]		25X1A	
CLASSIFICATION					
<i>Conf / OSOO</i>					
CAPTIONED BY		Approved [REDACTED] 2001/03/03 : CIA-RDP78-05867A000100050002-2			
FORM NO. SEP 1948 60-53		CONFIDENTIAL			

CAPTION REPORT US OFFICIALS ONLY

CIA PHOTO ACCESSION NO.	39269	LOT NO.	
AREA	Approved For Release 2001/03/03 : CIA-RDP78-05867A000100050002-2	CONFIDENTIAL	
GEOGRAPHIC COORDINATES	34.56N 69.09E	MAP REFERENCE	Tarvis Gap
TITLE	Alghanistan		ISTALIF
DATE OF PICTURE	Fall 1949	SOURCE OF PICTURE	[REDACTED] 25X1A
CLASSIFICATION	Conf USOP		
CAPTION	Approved For Release 2001/03/03 : CIA-RDP78-05867A000100050002-2		
FORM NO.	60-53		

CONFIDENTIAL
CAPTION REPORTING OFFICIALS ONLY

CONFIDENTIAL

US OFFICIALS ONLY

Sept 50

CIA PHOTO ACCESSION NO. 1		LOT NO.	
39268		B-1193	
AREA Approved For Release 2001/03/03 : CIA-RDP78-05867A000100050002-2			
10 Afghanistan		FAIZABAD (xx)	
GEOGRAPHIC COORDINATES		MAP REFERENCE	
37.07N 70.34E		055 of WAC 336	
TITLE:			
<i>Truck approaching weak bridge on way to FAIZABAD.</i>			
DATE OF PICTURE		SOURCE OF PICTURE	
<i>Fall 1949</i>		25X1A [REDACTED]	
CLASSIFICATION			
<i>Conf / US 00</i>			
CAPTIONED BY [REDACTED]		VERIFIED BY	
25X1A		CONFIDENTIAL	
FORM 1 Approved For Release 2001/03/03 : CIA-RDP78-05867A000100050002-2 SEP 50 CAPTION REPORT US OFFICIALS ONLY			

00201

B-117 **US OFFICIALS ONLY** *Sept 50*

AREA NAME NO. 1	COUNTRY	PROVINCE	PLACE
Approved For Release 2001/03/03 : CIA-RDP78-05867A000100050002-2			
GEOGRAPHIC COORDINATES <i>37.07N 70.34E</i>		MAP REFERENCE <i>055 of WAC 336</i>	

TITLE	
<i>River on outskirts of city.</i>	

DATE OF PICTURE <i>Fall 1949</i>	SOURCE OF PICTURE [REDACTED]	25X1A
-------------------------------------	---------------------------------	-------

CLASSIFICATION <i>Conf / USOU</i>	CAPTIONED BY <i>Appr [REDACTED]</i>	APPROVED FOR RELEASE <i>2001/03/03</i>	REF ID: CIA-RDP78-05867A000100050002-2
--------------------------------------	--	---	---

CONFIDENTIAL

US OFFICIALS ONLY

CIA PHOTO ACCESSION NO. 1 39266	LOT NO. B-1193	Approved For Release 2001/03/03 : CIA-RDP78-05867A000100050002-2	
GEOGRAPHIC COORDINATES 34.55N 68.00E		MAP REFERENCE PAMIAN (22)	
DATE OF PICTURE Fall 1949		SOURCE OF PICTURE [REDACTED]	
CLASSIFICATION Conf / USOO		25X1A	
CAPTIONED BY Appro [REDACTED]		25X1A	
FORM NO. 60-53 SEP 1948		CIA-RDP78-05867A000100050002-2	

Approved For Release 2001/03/03 : CIA-RDP78-05867A000100050002-2

10 Afghanistan

Times Sq

25X1A

Conf / USOO

Approved For Release 2001/03/03 : CIA-RDP78-05867A000100050002-2

CONFIDENTIAL

CAPTION REPORT **US OFFICIALS ONLY**

AREA NAME NO.	10	COUNTRY	Alghanistan	PROVINCE		OFFICE	ONLY	DATE	Sept 50
Approved For Release 2001/03/03 : CIA-RDP78-05867A000100050002-2									
GEOGRAPHIC COORDINATES		37.55N 68.00E		TITLE		Times Gaz			
[Direction] from high ground near large BUDDHAS									
DATE OF PICTURE		SOURCE OF							
Fall 1949		25X1A							
CLASSIFICATION									
Conf / USOO									
CAPTIONED BY		25X1A		VERIFIED BY					
Approved For Release 2001/03/03 : CIA-RDP78-05867A000100050002-2									
FORM NO. 50-1031 SEP 1948									
CAPTION REPORT					CONFIDENTIAL US OFFICIALS ONLY				

CIA REPORT ACCESSION NO. 39264		LOT NO. B-1193	DATE 17 Sept 50
AREA NAME NO. 1	Approved For Release 2001/03/03 : CIA-RDP80-05867A000100050002-2		CONFIDENTIAL
COUNTRY Afghanistan	US OFFICIALS ONLY	BAMIAN	
GEOGRAPHIC COORDINATES 34.55N 68.00E	MAP REFERENCE Times Sq.		
TITLE			
[Direction] from high ground near large Buddha.			
DATE OF PICTURE Fall 1949	SOURCE OF PICTURE 25X1A		
CLASSIFICATION Conf / USOO			
CAPTIONED BY		25X1A	VERIFIED BY
			CONFIDENTIAL
FORM NO. SEP 1948 60-53	Approved For Release 2001/03/03 : CIA-RDP80-05867A000100050002-2		
CONFIDENTIAL OFFICIALS ONLY			

39263

B-1193

CONFIDENTIAL

US OFFICIALS ONLY

12 Sep 50

AREA (AMS NO.)

COUNTRY

PROVINCE

Approved For Release 2001/03/03 : CIA-RDP78-05867A000100050002-2

GEOGR

34.55 N 68.00 E

MAP REFERENCE

Tenies Jay

TITLE

[Direction] from high ground near large Buddha.

DATE OF PICTURE

Fall 1949

SOURCE OF PICTURE

25X1A

CLASSIFICATION

Conf/4800

CAPTIONED BY

[Redacted]

25X1A

VERIFIED BY

FORM NO. 1948

Approved For Release 2001/03/03 : CIA-RDP78-05867A000100050002-2

CAPTION REPORT

CONFIDENTIAL

US OFFICIALS ONLY

00202

B-12 25X1A 11/50

3129M

Switzerland

PROVINCE

PLACE

C

Approved For Release 2001/03/03 : CIA-RDP78-05867A000100050002-2

46° 12' N 6° 10' E

OSS

Agassiz Watch Factory

DATE OF PICTURE

SOURCE

25X1A

CLASSIFICATION

R

CAPTIONED BY

A

25X1A Approved For Release 2001/03/03 : CIA-RDP78-05867A000100050002-2

FORM NO. 60-55 SEP 1948

CAPTION REPORT RESTRICTED

RESTRICTED

CIA PHOTO ACCESSION NO. 35261		LOT NO. B-1278	
Approved For Release 2001/03/03 : CIA-RDP78-05867A000100050002-2			
GEOGRAPHIC COORDINATES		PLACE	
47°08'N 7°16'E		Bern Bienne	
MAP REFERENCE OS Times.			
machinery shops of the Omega Watch Factory			
DATE OF PICTURE		25X1A	
CLASSIFICATION		R	
CAPTIONED BY		25X1A	
FORM NO. 60-53		VERIFIED BY	
Approved For Release 2001/03/03 : CIA-RDP78-05867A000100050002-2			
CAPTION REPORT RESTRICTED			

0020.1

B-1220 9/11/50

AREA NAME NO.	COUNTRY	PROVINCE	PLATE
---------------	---------	----------	-------

29M

Switzerland

Approved For Release 2001/03/03 : CIA-RDP78-05867A000100050002-2

GEORAPHY	DATE RECEIVED
----------	---------------

Woman watchmaker
(one word)

DATE OF PICTURE	SOURCE OF
-----------------	-----------

25X1A

CLASSIFICATION	CAPTIONED BY
----------------	--------------

R 25X1A

App [redacted] 2001/03/03 : CIA-RDP78-05867A000100050002-2

FORM NO. 10-53 SEP 1948

CAPTION REPORT RESTRICTED

CIA PHOTO ACCESSION NO. 35259	LOT NO. B-1228	RESTRICTED	
Approved For Release 2001/03/03 : CIA-RDP78-05867A000100050002-2			
APPROXIMATE LOCATION Switzerland	CITY Geneva	CITY Geneva	
GEOGRAPHIC COORDINATES 46° 12' N 6° 10' E ✓	MAP REFERENCE OSS		
TITLE Watermark			
25X1A			
DATE OF PICTURE	[REDACTED]		
CLASSIFICATION 25X1A	[REDACTED]		
CAPTIONED BY	[REDACTED]		
FORM NO. 60-53	[REDACTED]		
Approved For Release 2001/03/03 : CIA-RDP78-05867A000100050002-2			
RESTRICTED			

CIA PHOTO ACCESSION NO. 39257		LOT NO. B-1228		RESTRICTED	
Approved For Release 2001/03/03 : CIA-RDP78-05867A000100050002-2					
ART. NAME NO. 42977		Geitzerland		Neuchatel	
GEOGRAPHIC COORDINATES		47°03'N 6°44'E		MAP REFERENCE	
TITLE		Times - Workshop of the Zenith watch factory			
25X1A					
DATE OF PICTURE		SOURCE OF PICTURE			
		[REDACTED]			
CLASSIFICATION R 25X1A					
CAPTIONED BY		VERIFIED BY			
[REDACTED]		[REDACTED]			
FORM NO. 60-53 Approved For Release 2001/03/03 : CIA-RDP78-05867A000100050002-2					
CAPTION REPORT RESTRICTED					

CIA PHOTO ACCESSION NO. 39257		LOT NO. B-1228	RESTRICTED
Approved For Release 2001/03/03 : CIA-RDP78-05867A000100050002-2			
GEOGRAPHIC COORDINATES		Switzerland	Neuchâtel
47° 03' N 6° 44' E			Le Locle
TITLE		Times	
Watch factory			
25X1A			
DATE OF PICTURE	SOURCE		
	[REDACTED]		
CLASSIFICATION R 25X1A			
CAPTIONED BY Approved [REDACTED] /03/03 : CIA-RDP78-05867A000100050002-2			
FORM NO. 60-53 SEP 1946			
CAPTION REPORT RESTRICTED			

RESTRICTED

CIA PHOTO ACCESSION NO. 3925		LOT NO. B-1220	
Approved For Release 2001/03/03 : CIA-RDP78-05867A000100050002-2			
GEOGRAPHIC COORDINATES 47° 03' N 6° 44' E		MAP REFERENCE Juno	
[a] watch factory			
DATE OF PICTURE		SOURCE OF 25X1A	
CLASSIFICATION R			
CAPTIONED BY		25X1A	
FORM NO. 60-53 SEP 60			
Approved For Release 2001/03/03 : CIA-RDP78-05867A000100050002-2			

RESTRICTED

RESTRICTED

CIA PHOTO ACCESSION NO. 3525

LOT NO.

AREA NAME NO. 2911

Approved For Release 2001/03/03 : CIA-RDP78-05867A000100050002-2

B-1339 9/6/73

GEOGRAPHIC COORDINATES

47° 03' N 6° 44' E

Switzerland

MARKED SPOTS

Times

Neuchâtel ~~Switzerland~~

Le Locle

The Technicum where watchmakers are trained.

25X1A

DATE OF PICTURE

SOURCE



CLASSIFICATION

25X1A

CAPTIONED BY



VERIFIED BY

8

FORM NO. 60-53

Approved For Release 2001/03/03 : CIA-RDP78-05867A000100050002-2

RESTRICTED

CIA PHOTO ACCESSION NO. 33234	LOT NO. B-1221	RESTRICTED
APHA NAME NO. Approved For Release 2001/03/03 : CIA-RDP78-05867A000100050002-2	COUNTRY Finland	DATE 1958
GEOGRAPHIC COORDINATES 61° 07' N 28° 52' E 61° 09' N 28° 48' E	MAP REFERENCE OSS NIS	ENSO -
Wood Pulp Works		
Formerly in Finland		
Call T 26		
DATE OF PICTURE	SOURCE OF PICTURE	2648
		25X1A
CLASSIFICATION R	25X1A	
CAPTIONED BY Approved	2001/03/03 : CIA-RDP78-05867A000100050002-2	
FORM NO. SEP 1948 60-53		RESTRICTED
CAPTION REPORT		

CIA PHOTO ACCESSION NO. <u>38253</u>		LOT NO. <u>B-122</u>		REGISTERED DATE <u>9/11/58</u>	
Approved For Release 2001/03/03 : CIA-RDP78-05867A000100050002-2 <i>7214</i> <i>Handwritten notes</i>					
GEOGRAPHICAL COORDINATES				MAP REFERENCE	
<u>Canal</u>				<u>Konnu Canal</u>	
<u>On Lake Saimaaponte</u>					
<div style="border: 1px solid black; border-radius: 50%; width: 150px; height: 100px; display: flex; align-items: center; justify-content: center; margin: 10px auto;"> <div style="text-align: center;"> 61° 07' N 28° 32' E </div> </div>					
				<u>Saimaa Canal</u>	
				<u>61° 05' N 28° 18' E</u>	
DATE OF PICTURE		SOURCE OF PICTURE			
		[REDACTED]			
CLASSIFICATION <u>R</u> <u>25X1A</u>					
CAPTIONED BY			VERIFIED BY		
[REDACTED]					
FORM NO. 50-53 Approved For Release 2001/03/03 : CIA-RDP78-05867A000100050002-2 CAPTION REPORT RESTRICTED					

33252

B-1224

RESTRICTED

9/11/50

[Handwritten mark]

AREA (AMS NO.) COUNTRY PHOTO PLACE

Approved For Release 2001/03/03 : CIA-RDP78-05867A000100050002-2

GEOGRAPHIC COORDINATES MAP REFERENCE

61° 15' N 29° 15' E

NIS

TITLE

Log rafts

25X1A

DATE OF PICTURE SOURCE OF PICTURE

CLASSIFICATION R 25X1A

CAPTIONED BY Approved [redacted] se 2001/03/03 : CIA-RDP78-05867A000100050002-2

FORM NO. 60-53 SEP 1948

CAPTION REPORT RESTRICTED

39251

13-1221

11/50

AREA NAME NO. 1 COUNTRY PROVINCE

Approved For Release 2001/03/03 : CIA-RDP78-05867A000100050002-2

MAP REFERENCE

TITLE
Laplander family

25X1A

DATE OF PICTURE SOURCE OF PICTURE

May 1949

CLASSIFICATION
R 25X1A

CAPTIONED BY
Appr

Approved For Release 2001/03/03 : CIA-RDP78-05867A000100050002-2

FORM NO. 60-53 SEP 1948

CAPTION REPORT

ED

25250	B-1221	9/11/50	C
AREA NAME	COUNTRY	PROVINCE	PLACE
Approved For Release 2001/03/03 : CIA-RDP78-05867A000100050002-2			
GEOGRAPHIC COORDINATES		MAP REFERENCE	
65° 44' N 24° 34' E		NIS	
TITLE			
[Timber floaters on strike]			
[settlement has been made]			
[by government]			
25X1A			
DATE OF PICTURE	SOURCE OF PHOTOGRAPH		
Aug 1949	[REDACTED]		
CLASSIFICATION			
25X1A			
CAPTIONED BY		APPROVED BY	
Approved [REDACTED]		[REDACTED]	
Approved For Release 2001/03/03 : CIA-RDP78-05867A000100050002-2			
FORM NO. 60-53 SEP 1948		CAPTION REPORT RESTRICTED	

35249

B-1221

RESTRICTED 9/11/50

AREA (AMS NO.) COUNTRY PROVINCE PLACE

Approved For Release 2001/03/03 : CIA-RDP78-05867A000100050002-2

GEOGRAPHIC COORDINATES 65°44'N 24°34'E NIS

TITLE

women timber floaters [employed as extras after men went on strike]

Strikers have returned to work after settlement with government.

25X1A

DATE OF PICTURE SOURCE OF PICTURE

Aug 1949



CLASSIFICATION R 25X1A

CAPTIONED BY APPRO [Redacted] 2001/03/03 : CIA-RDP78-05867A000100050002-2

FORM NO. 60-53 SEP 1948 CAPTION REPORT RESTRICTED

RESTRICTED

CIA PHOTO ACCESSION NO. 1 35278		LOT NO. B-1221	REF ID 94/50
AREA 21M		Approved For Release 2001/03/03 : CIA-RDP78-05867A000100050002-2	
GEOGRAPHIC COORDINATES Finland		MAP REFERENCE	
TITLE: Clearing a forest land for cultivation			
Removing stumps before preparing ground for cultivation			
DATE OF PICTURE Jan-1950		SOURCE OF PICTURE 25X1A	
CLASSIFICATION R 25X1A			
CAPTIONED BY		VERIFIED BY ASB	
FORM NO. 1 SEP 1949		Approved For Release 2001/03/03 : CIA-RDP78-05867A000100050002-2	

RESTRICTED

33241

13-7221

9/11/50

✓

AREA NAME NO. 1 COUNTRY PROVINCE PLACE

Approved For Release 2001/03/03 : CIA-RDP78-05867A000100050002-2

GEOGRAPHICAL COORDINATES MAP REFERENCE

TITLE
woman ~~worker~~ ^{forest} [in forest] lumberjack

25X1A

DATE OF PICTURE SOURCE OF PICTURE

1950



CLASSIFICATION R 25X1A

CAPTIONED BY Appr [redacted] e 2001/03/03 VERIFIED BY [redacted] CIA-RDP78-05867A000100050002-2

FORM NO. 60-53 SEP 1948

CAPTION REPORT RESTRICTED

RESTRICTED

CIA PHOTO ACCESSION NO. 1 39245	LOT NO. B-172	RESTRICTED	
Approved For Release 2001/03/03 : CIA-RDP78-05867A000100050002-2			
AREA 8 21 M	Finland	Uusman	Helsinki
GEOGRAPHIC COORDINATES 60° 10' N 24° 58' E		MAP REFERENCE NIS	
TITLE Communist rally in R Hakaniemi Market Place.			
DATE August - 1949	SOURCE OF PHOTO 25X1A [REDACTED]		
CLASSIFICATION R 25X1A			
CAPTIONED BY [REDACTED]		VERIFIED BY DSR	
FORM NO. 1 SEP 1948 Approved For Release 2001/03/03 : CIA-RDP78-05867A000100050002-2 CAPTION REPORT RESTRICTED			

RESTRICTED

CIA PHOTO ACCESSION NO. 1 39245	LOT NO. B-12-21	DATE 9/11/50	INITIALS C
Approved For Release 2001/03/03 : CIA-RDP78-05867A000100050002-2		821M Finland Uusimaa Helsinki	
GEOGRAPHICAL COORDINATES 60 10 N 24 58 E		MAP REFERENCE NIS	
TITLE Chevrest bank		Interior of bank.	
DATE OF PICTURE	SOURCE 25X1A		
CLASSIFICATION R 25X1A	CAPTIONED BY		
FORM NO. 10 SEP 14 1949	VERIFIED BY DSS		CAPTION REPORT
Approved For Release 2001/03/03 : CIA-RDP78-05867A000100050002-2		RESTRICTED	

39244

(3-122)

9/11/58

AREA / COUNTRY / PROVINCE / PRICE

Approved For Release 2001/03/03 : CIA-RDP78-05867A000100050002-2

GEOGRAPHIC ORIGINATED / LOCAL SYSTEM

TITLE
Laplander women. Making shoes and clothes for Finnish Army

25X1A

DATE OF PICTURE / SOURCE OF PICTURE

CLASSIFICATION
R 25X1A

CAPTIONED BY / VERIFIED BY
Approved For Release 2001/03/03 : CIA-RDP78-05867A000100050002-2

FORM NO. 1 SEP 1948 59-51
CAPTION REPORT RESTRICTED

CIA PHOTO ACCESSION NO. 1 39242	LOT NO. B-122	RESTRICTED	9/11/50	C
Approved For Release 2001/03/03 : CIA-RDP78-05867A000100050002-2		ALAND ISLANDS		
AREA 921M Finland				
GEOGRAPHIC COORDINATES 60°15' N 20°00' E	MAP REFERENCE NIS			
TITLE [In the Gulf of Finland]				
DATE OF PICTURE Jan 1950	SOURCE OF PICTURE			
CLASSIFICATION R 25X1A				
CAPTIONED BY		VERIFIED BY		
[REDACTED]				
FORM NO. 10 SEP 1950	Approved For Release 2001/03/03 : CIA-RDP78-05867A000100050002-2			
CAPTION REPORT RESTRICTED				


CIA PHOTO ACCESSION NO. 35241		LOT NO. B-1221	9/11/50
AREA NAME	COUNTRY	PROVINCE	REF
Approved For Release 2001/03/03 : CIA-RDP78-05867A000100050002-2			
GEOGRAPHIC COORDINATES		MAP REFERENCE	
66° 30' N 25° 42' E		NIS	
TITLE: New tourist hotel "Pohjanhovi"			
<u>Cancelled</u>			
Rovaniemi			
25X1A			
DATE	SOURCE OF PICTURE		
Referenced 11/19/50	[REDACTED]		
CLASSIFICATION	25X1A		
CAPTURED BY	App [REDACTED] e 2001/03/03		CIA-RDP78-05867A000100050002-2
FORM NO. 60-53 SEP 1948	CAPTION REPORT		

RESTRICTED

9/11/50

[Handwritten mark]



Approved For Release 2001/03/03 : CIA-RDP78-05867A000100050002-2

CIA PHOTO ACCESSION NO. 1		LOT NO. <i>3</i>
AREA AND NO.	COUNTRY	DESCRIPTION
821M	Finland	Musmaa Helsinki
GEOGRAPHIC COORDINATES		REFERENCE
60° 10' N 24° 58' E		NIS
DATE OF PICTURE		SOURCE
1950		25X1A 
CLASSIFICATION		
R		
CAPTION		VERIFIED BY
Approved For Release 2001/03/03 : CIA-RDP78-05867A000100050002-2		<i>[Handwritten initials]</i>
CAPTION REPORT RESTRICTED		

CIA PHOTO ACCESSION NO. 35239	LOT NO. B-122	RESTRICTED 19/11/50	
Approved For Release 2001/03/03 : CIA-RDP78-05867A000100050002-2		REF ID: A66001	
AREA 114 M	GERMANY	MAP REFERENCE Jims	
GEOGRAPHIC COORDINATES 52 32 N 13 25 E			
TITLE Soviet Embassy under construction on site of former Hotel Bristol.			
DATE OF PICTURE Aug 1950	SOURCE OF PICTURE		
CLASSIFICATION R	25X1A		
CAPTIONED BY	APPROVED BY JSP		
Approved For Release 2001/03/03 : CIA-RDP78-05867A000100050002-2		RESTRICTED	
FORM 60-53 SEP 1948			

RESTRICTED

C

CIA PHOTO ACCESSION NO. <i>34237</i>	LOT NO. <i>B-132-1</i>	DATE <i>9/11/50</i>	
Approved For Release 2001/03/03 : CIA-RDP78-05867A000100050002-2			
AREA TRANSFERRED <i>114M</i>	<i>Germany</i>		
GEOGRAPHIC COORDINATES <i>52 32 N 13 25 E</i>		MAP REFERENCE <i>Times</i>	
TITLE <i>Soviet Embassy under construction in Russian Sector (situated) on ^{site} location of former Hotel Bristol.</i>			
25X1A			
DATE OF PICTURE <i>avg 1950</i>	SOURCE OF 		
CLASSIFICATION <i>R 25X1A</i>			
CAPTIONED BY 	VERIFIED BY <i>ASA</i>		
Approved For Release 2001/03/03 : CIA-RDP78-05867A000100050002-2			
FORM NO. 60-53 SEP 1946	CAPTION REPORT RESTRICTED		

CIA PHOTO ACCESSION NO. 35236 10-1221 7/1/50

AREA NAME NO. COUNTRY PROVINCE CITY

Approved For Release 2001/03/03 : CIA-RDP78-05867A000100050002-2 Berlin C

GEOGRAPHIC COORDINATES 52 32 N 13 25 E Times

TITLE: Russian sector police [on] parade. [occasion of] at the opening of Soviet-sponsored First Nat'l Congress of the German Democratic Republic.

25X1A

DATE OF PICTURE Aug 1950 SOURCE OF PIC [REDACTED]

CLASSIFICATION R

CAPTION: Approve [REDACTED] 25X1A VERIFIED BY 01/03/03 : CIA-RDP78-05867A000100050002-2

FORM NO. 60-53 SEP 1948 CAPTION REPORT RESTRICTED

CIA PHOTO ACCESSION NO. 35235	B-1229	OFFICIALS ONLY
AREA NAME NO.	COUNTRY USSR	PROVINCE
Approved For Release 2001/03/03 : CIA-RDP78-05867A000100050002-2		
GEOGRAPHIC COORDINATES		
TITLE Automatic winding machine designed by the [KTB-20] ^{made} Russian Designing Office in NIEDERSEDLITZ. Capable of simultaneous ^{of complete} winding of 3-phase motors of 1.6-2.5 kW, 4 poles, and 1500 RPM		
TECHNISCHES BÜRO KABEL. Dispatched to USSR in Dec '49.		
DATE OF PICTURE 1949	SOURCE OF PICTURE [REDACTED]	25X1A
CLASSIFICATION Secret/1850		
CAPTION NO. Ap [REDACTED]	VERIFIED CONFIDENTIAL 25X1A Approved For Release 2001/03/03 : CIA-RDP78-05867A000100050002-2 US OFFICIALS ONLY	
FORM NO. 60-53 SEP 1948	CAPTION REPORT	

35234

15-1224

25X1A

AREA (AMS NO.)

COUNTRY

PROVINCE

PLACE

Approved For Release 2001/03/03 : CIA-RDP78-05867A000100050002-2

GEOGRAPHIC COORDINATES

42.10N 130.15E

HANGYONG-PUKTO NAHIN BAY
GAZ. - HONGA - AMS 537-25p4
WAC 290

TITLE

Part 1 of panorama in two parts
Part 2

25X1A

DATE OF PICTURE

SOURCE OF PICTURE

CLASSIFICATION

Restricted

CAPTIONED BY

VERIFIED BY

Approved For Release 2001/03/03 : CIA-RDP78-05867A000100050002-2

FORM NO. 60-53
SEP 1946

CAPTION REPORT

US OFFICIALS ONLY

25X6

Approved For Release 2001/03/03 : CIA-RDP78-05867A000100050002-2

Approved For Release 2001/03/03 : CIA-RDP78-05867A000100050002-2

CIA PHOTO ACCESSION NO. J.	33232	LOT NO.	B-1183	DATE	7 Sept 50
Approved For Release 2001/03/03 : CIA-RDP78-05867A000100050002-2					
AREA (AV)	41 L	PROVINCE	Manchuria	FACE	
GEOGRAPHIC COORDINATES	Cannot locate				
TITLE	Damaged electrical instruments on switchboard panel in unidentified power station.				
					# 6
25X1A					
DATE OF PICTURE	1946	SOURCE OF PICTURE	[REDACTED]		
CLASSIFICATION	Confidential				
CAPTION BY	[Signature]				VERIFIED BY
FORM 100	Approved For Release 2001/03/03 : CIA-RDP78-05867A000100050002-2				
SEP 1950	CONFIDENTIAL				

39231		B-1183		7 SEPT 50	
AREA (AMS NO. 1)	COUNTRY	PROVINCE	PLACE		
Approved For Release 2001/03/03 : CIA-RDP78-05867A000100050002-2		LHONG			
GEOGRAPHIC COORDINATES		CIA-RDP78-05867A000100050002-2			
TITLE					
UNIDENTIFIED VILLAGE 12 MILES NORTHEAST OF ANSHAN					
25X1A					
DATE OF PICTURE	SOURCE OF PICTURE				
1946	[REDACTED]				
CLASSIFICATION					
CONFIDENTIAL					
CAPTIONED BY	VERIFIED BY				
Approved For Release 2001/03/03 : CIA-RDP78-05867A000100050002-2		[REDACTED]			
FORM NO. 60-53 SEP 1948	CAPTION REPORT		CONFIDENTIAL		

CIA PHOTO ACCESSION NO. 35230		LOT NO. B-1183		6 SEPT 50	
APRIL NAME 441L		COUNTRY	PROVINCE HANNING	PLACE ANSHAN	
Approved For Release 2001/03/03 : CIA-RDP78-05867A000100050002-2			REF ID: A66549		
GEOGRAPHIC COORDINATES N 41 10 E 123 04			WAF REFERENCE WAC 290		
TITLE EQUIPMENT IN UNIDENTIFIED WIRE-DRAWING PLANT.					
DATE OF PICTURE 1946		SOURCE OF PICTURE 25X1A			
CLASSIFICATION CONF.			VERIFIED BY		
CAPTION RB			Approved For Release 2001/03/03 : CIA-RDP78-05867A000100050002-2		
FORM NO. 60-53			SEP 1948		
			CAPTION REPORT CONFIDENTIAL		

CIA PHOTO ACCESSION NO. 1 39229		REF ID: B-1183		6 SEP 1946	
AREA (AMS NO.)	COUNTRY	PROVINCE	PLACE	Approved For Release 2001/03/03 : CIA-RDP78-05867A000100050002-2	
	CHINA	LIAONING	ANSHAN		
GEOGRAPHIC COORDINATES			WAC 290		
N 4110 E 123 04					
TITLE UNIDENTIFIED FACTORY					
#4					
DATE OF PICTURE 1946		SOURCE OF PICTURE 25X1A			
CLASSIFICATION					
Approved For Release 2001/03/03 : CIA-RDP78-05867A000100050002-2			VERIFIED BY		
CONFIDENTIAL					
FORM NO. 60-53 SEP 1946 CAPTION REPORT					

CIA (PHOTO ACCESSION NO.)		LOT NO.		6 SEPT 50	
39228		B-1153			
AREA (AMS NO.)	COUNTRY	PROVINCE	PLACE	Approved For Release 2001/03/03 : CIA-RDP78-05867A000100050002-2	
		LIANGING	MURDEN		
GEOGRAPHIC COORDINATES			MAP REFERENCE		
N 41 48 E 123 23			WAG 290		
TITLE					
UNIDENTIFIED PLANT.					
DATE OF PICTURE		SOURCE OF PICTURE		25X1A	
1956		[REDACTED]			
CLASSIFICATION					
[REDACTED]					
CAPTIONED BY				VERIFIED BY	
Approved For Release 2001/03/03 : CIA-RDP78-05867A000100050002-2					
FORM NO. 60-53 SEP 1948				CAPTION REPORT CONFIDENTIAL	

CIA PHOTO ACCESSION NO. 1		LOT NO.	6 SEPT 50	
3412		B-1183		
AREA NAME	COUNTRY	PROVINCE	PLACE	
Approved For Release 2001/03/03 : CIA-RDP78-05867A000100050002-2				
GEOGRAPHIC COORDINATES		MAP REFERENCE		
coords not avail.				
TITLE				
Railroad between CHANGCHUAI + YUNIGKI				
DATE OF PICTURE		SOURCE OF PICTURE		
1946		25X1A		
CLASSIFICATION				
Confidential				
CAPTION		VERIFIED BY		
Approved For Release 2001/03/03 : CIA-RDP78-05867A000100050002-2				
FORM NO. 60-53		CAPTION REPORT		
SEP 1948		CONFIDENTIAL		

CIA PHOTO ACCESSION NO. 38226		B-121 US OFFICIALS ONLY <i>KDSC</i>	
AREA NAME NO. 1	COUNTRY	PROVINCE	PAGE
Approved For Release 2001/03/03 : CIA-RDP78-05867A000100050002-2			
GEOGRAPHIC COORDINATES		LOCALITY	
50.32N 12.48E		Tennis Park	
TITLE			
Reported site of AA gun emplacement (reference #1). Two radio trucks belonging to AA gun emplacement (reference #2)			
DATE OF PICTURE		SOURCE OF PICTURE	
(Crossley) 1950		[REDACTED]	
CLASSIFICATION		25X1A	
CAPTIONED BY		VERIFIED BY	
Approved [REDACTED]		25X1A	
FORM NO. 60-53 SEP 1948			
CAPTION REPORT		US OFFICIALS ONLY	
2001/03/03 : CIA-RDP78-05867A000100050002-2			

38225

B-121

CONFIDENTIAL

SECRET

AREA NAME NO. 1

COUNTRY

ADEN

US OFFICIALS ONLY

PLACE

ADEN

Approved For Release 2001/03/03

CIA-RDP78-05867A000100050002-2

GEOGRAPHIC COORDINATES

12.45N 45.12E

Aden MS

TITLE

Caravan

DATE OF PICTURE

1939

SOURCE OF PICTURE

25X1A

CLASSIFICATION

Confidential/TSO

CAPTIONED BY

App

VERIFIED BY

25X1A

CONFIDENTIAL

Approved For Release 2001/03/03 : CIA-RDP78-05867A000100050002-2

US OFFICIALS ONLY

FORM NO. 60-53
SEP 1948

CAPTION REPORT

CIA PHOTO ACCESSION NO. 35224		B-121 US OFFICIALS ONLY		REF ID: A6650
AREA (AMS NO.)	COUNTRY	APPROVED FOR RELEASE 2001/03/03 : CIA-RDP78-05867A000100050002-2		
GEOGRAPHIC COORDINATES		TITLE		
33.56 S 18.25 E		Cape Town University, Table Mountain		
DATE OF PICTURE	SOURCE OF PICTURE	25X1A		
1939	[REDACTED]	CLASSIFICATION		
Appr [REDACTED]		Confidential/2800		
FORM NO. 60-53 SEP 1948	CAPTION REPORT		VERIFIED BY	
SEP 1948		CAPTION REPORT		CONFIDENTIAL US OFFICIALS ONLY

CIA PHOTO ACCESSION NO.

35223

8-121 **US OFFICIALS ONLY**

SEP 50

AREA NAME NO. 1

COUNTRY

PROVINCE

PLACE

Approved For Release 2001/03/03 : CIA-RDP78-05867A000100050002-2

Great Britain

CAPE TOWN

GEOGRAPHIC COORDINATES

33.56 S 18.25 E

Union Gap

TITLE

[Evening over the cape]

25X1A

DATE OF PICTURE

1939

SOURCE OF PICTURE

CLASSIFICATION

Confidential / 1800

CAPTIONED BY

Approved

[Redacted]

25X1A

VERIFIED BY


CONFIDENTIAL
US OFFICIALS ONLY

Approved [Redacted] 2001/03/03 : CIA-RDP78-05867A000100050002-2

FORM NO. 60-53
SEP 1948

CAPTION REPORT

CIA PHOTO ACQUISITION NO. 35222		B-1217 US OFFICIALS ONLY	
AREA NAME NO. 18X	COUNTRY	PROVINCE	PLACE
Approved For Release 2001/03/03 : CIA-RDP78-05867A000100050002-2			
GEOGRAPHIC COORDINATES		Kings of Lesotho, Cape of Good Hope	
33.56 S 18.25 E		Cape Town	
TITLE			
Bantry Bay, overlooking Sea Point.			
25X1A			
DATE OF PICTURE	SOURCE OF		
1939	[REDACTED]		
CLASSIFICATION	CONFIDENTIAL		
CAPTIONED BY	25X1A		
Approved	Approved For Release 2001/03/03 : CIA-RDP78-05867A000100050002-2		
FORM NO. 60-53 SEP 1948	CAPTION REPORT US OFFICIALS ONLY		

AREA TAMS NO. <i>3222</i>	COUNTRY <i>B-1222</i>	PROVINCE	PLACE <i>7 SEPT 50</i>
GEOGRAPHIC COORDINATES <i>U 38 17 E 76 48</i>		DATE <i>7 SEPT 50</i>	
APPROVED FOR RELEASE 2001/03/03 : CIA-RDP78-05867A000100050002-2		APPROVED FOR RELEASE 2001/03/03 : CIA-RDP78-05867A000100050002-2	
TITLE		WAC 335	
25X1A			
DATE OF PICTURE <i>1949</i>	SOURCE OF PICTURE 		
CLASSIFICATION <i>Restricted</i>			
CAPTIONED BY <i>FDA</i>		VERIFIED BY <i>FDA</i>	
APPROVED FOR RELEASE 2001/03/03 : CIA-RDP78-05867A000100050002-2		APPROVED FOR RELEASE 2001/03/03 : CIA-RDP78-05867A000100050002-2	
FORM NO. 60-53 SEP 1948		CAPTION REPORT RESTRICTED	

AREA NAME NO.	COUNTRY	PROVINCE	PLACE
311L	GHANA	B-1222	7 SEPT 50
GEOGRAPHIC COORDINATES		DATE OF PICTURE	
N 38 17 E 76 48		1949	
TITLE		SOURCE OF PICTURE	
WAG 33.5		25X1A	
CLASSIFICATION		CAPTIONED BY	
RESTRICTED		Approved For Release 2001/03/03 : CIA-RDP78-05867A000100050002-2	
FORM NO. 60-53 SEP 1948		CAPTION REPORT RESTRICTED	

Approved For Release 2001/03/03 : CIA-RDP78-05867A000100050002-2 (ATP)

1-3

25X1A



RESTRICTED

Approved For Release 2001/03/03 : CIA-RDP78-05867A000100050002-2

FORM NO. 60-53 SEP 1948

CAPTION REPORT RESTRICTED

382111 B-1222 7 SEPT 50

AREA NAME NO. 1 COUNTRY PROVINCE PLACE

2116 CHINA SICHUAN PROV. PK MASUNG

Approved For Release 2001/03/03 : CIA-RDP78-05867A000100050002-2

23708 E7708 WAC 335

TITLE

1-2

DATE OF PICTURE SOURCE 25X1A

1949

CLASSIFICATION

Rest. CAPTION REPORT VERIFIED BY

Approved For Release 2001/03/03 : CIA-RDP78-05867A000100050002-2

FORM NO. 60-53 SEP 1948 CAPTION REPORT RESTRICTED

01010

B-1222

7 Sept 50

AREA (AMT. NO.) COUNTRY PROVINCE PLANT

Approved For Release 2001/03/03 : CIA-RDP78-05867A000100050002-2

GEOGRAPHICAL COORDINATES

N 3708 E 77 08

WAC 335

TITLE

1-1

(front neg. on slopes.)

DATE OF PICTURE

1949

25X1A


CLASSIFICATION


Rest.

CAPTIONED BY VERIFIED BY

GA

Approved For Release 2001/03/03 : CIA-RDP78-05867A000100050002-2

AREA (AMS NO.)	COUNTRY	PROVINCE	DATE
	<i>B-1222</i>		<i>7 Sept 50</i>
GEOGRAPHIC TITLE	Approved For Release 2001/03/03 : CIA-RDP78-05867A000100050002-2 <i>2114 CHINA SICHUAN PROVINCE</i>		
<i>coords not available</i>			
<i>Member of American Consular party + natives fleeing from Communist held Tihwa, indicating route on past mission South of Kachlask in Tzuang Riv Valley</i>			
<i>1-12</i>			
DATE OF PICTURE	SOURCE		
<i>1949</i>			
CLASSIFICATION			
<i>Restricted</i>			
CAPTION BY		VERIFIED BY	
<i>JAB</i>			
Approved For Release 2001/03/03 : CIA-RDP78-05867A000100050002-2			
FORM NO. 60-53 SEP 1948		CAPTION REPORT	
RESTRICTED			

AREA TAMS NO. 1	COUNTRY	PROVINCE	PLACE
38210	INDIA	B-1222	7 Sept 50
Approved For Release 2001/03/03 : CIA-RDP78-05867A000100050002-2 GEOGRAPHIC COORDINATES: <i>coords not available</i>			
TITLE <i>Sack animals receiving treatment for girth sores south of KESHIPASH in Tigris River Valley.</i>			
DATE OF PICTURE	SOURCE		
1949		25X1A	
CLASSIFICATION			
<i>Restricted</i>			
CAPTIONED BY		VERIFIED BY	
<i>SKB</i>			
Approved For Release 2001/03/03 : CIA-RDP78-05867A000100050002-2			
FORM NO. 60-53 SEP 1948	CAPTION REPORT RESTRICTED		

AREA (AMS NO.)	39215	COUNTRY	B-1222	PROVINCE	7 Sept 50	PLACE	
GEOGRAPHIC TITLE	China		Szechwan		KHAPALUNG (MS)		
TITLE	Yarkans River Valley						
DATE OF PICTURE	1949	SIZE	25X1A				
CLASSIFICATION	Restricted						
CAPTIONED BY	[Signature]			VERIFIED BY			
Approved For Release 2001/03/03 : CIA-RDP78-05867A000100050002-2							
FORM NO. 60-53 SEP 1948	CAPTION REPORT			RESTRICTED			

Approved For Release 2001/03/03 : CIA-RDP78-05867A000100050002-2

not avail.

52 18

AREA NAME NO.:	30210	B-1222	7 Sept 50
2112	CAMBODIA	PROVINCE	PLACE
Approved For Release 2001/03/03 : CIA-RDP78-05867A000100050002-2 not available			
TITLE <i>Camp in Tzong River Valley South of KASHEASH</i>			
1-10			
DATE OF PICTURE	25X1A	SOURCE	
1949		[REDACTED]	
CLASSIFICATION			
<i>RESTRICTED</i>			
CAPTIONED BY		VERIFIED BY	
<i>[Signature]</i>		<i>[Signature]</i>	
Approved For Release 2001/03/03 : CIA-RDP78-05867A000100050002-2			
FORM NO. 60-53	CAPTION REPORT		
SEP 1948	RESTRICTED		

AREA NAME NO. 1	35613	COUNTRY	B-1822	PROVINCE	7 SEPT 50	PLACE
GEOGRAPHIC	2116	China	Shanghai			
TITLE	words not avail.					
	Camp in Tzinaf River Valley.					
DATE OF PICTURE	1950	SOUP	25X1A			
CLASSIFICATION	Restricted					
CAPTIONED BY	JEL		VERIFIED BY			
FORM NO. SEP 1948 60-53	Approved For Release 2001/03/03		CIA-RDP78-05867A000100050002-2			
			CAPTION REPORT RESTRICTED			

Approved For Release 2001/03/03 : CIA-RDP78-05867A000100050002-2

T3 R

AREA NAME NO. 1	COUNTRY	PROVINCE	PLACE
3446	B-1222		7 SEPT 50
GEOGRAPHIC COORDINATES		DATE OF PICTURE	
N 28 17 E 76 48		1949	
TITLE		SOURCE	
25X1A		[REDACTED]	
CLASSIFICATION		VERIFIED BY	
Restricted		[REDACTED]	
CAPTIONED BY		DATE OF PICTURE	
[REDACTED]		1949	
FORM NO. 60-53 SEP 1948		CAPTION REPORT	
Approved For Release 2001/03/03 : CIA-RDP78-05867A000100050002-2		RESTRICTED	

Approved For Release 2001/03/03 : CIA-RDP78-05867A000100050002-2 (U)

1-4

RESTRICTED