



# ENROUTE CHANGE NOTICE

An Enroute Change Notice (ECN) is published for the purpose of updating and correcting this supplement. Normal publication cycle is 12 weeks following the publication of this supplement. An Urgent Change Notice may be published at other times. An ECN PUBLISHED DURING THE EFFECTIVE TIME OF THIS SUPPLEMENT SHOULD BE ATTACHED TO THE INSIDE FRONT COVER SO THAT ALL SIGNIFICANT CHANGES ARE READILY AVAILABLE TO THE USER.

## SPECIAL NOTICE

**31 JUL 2008**

### **AIRFIELD NOTAM PROCESS CHANGE**

EFFECTIVE 31 JULY 2008, NGA WILL NOT PUBLISH NOTAM INFORMATION IN THE IRAQ & AFGHANISTAN US MIL AIRFIELD REMARKS UFN. INFORMATION FOR THE REMARKS ENTRIES FOR THESE TWO COUNTRIES ARE THE RESPONSIBILITY OF THE APPROPRIATE US MILITARY SERVICE.

# GENERAL INFORMATION 1

## GENERAL INFORMATION

**SCOPE:** The VFR Supplement is a DoD Flight Information Publication (FLIP) published by the National Geospatial-Intelligence Agency, 3200 South Second Street, St. Louis, Missouri 63118-3399. Publication cycle is every 24 weeks. It contains an airport directory consisting of an airport sketch with supporting text, arranged alphabetically, of military and general aviation VFR airports (landplanes, seaplanes and heliports) selected by the respective military departments. This publication also includes an alphabetical City/Airport Cross Reference by city name where the airport name is different from the city name. In addition, an alphabetical listing of all heliports and helipads contained in the VFR Supplement is furnished.

**NOTE:** For approved listing of FAA/DoD navigational aids, refer to IFR Supplement. This publication is intended for U.S. Military use, and procedures herein may not be applicable to other users.

**NEW OR CHANGED INFORMATION:** To alert users of new information or changes to information from the previous issue, a vertical line will be portrayed to the left and extending the full length of the new and/or revised data. This will not apply to the front cover nor the airport/facility directory listings.

**NEW LISTINGS:** New listings will be added to the directory upon request of the respective military departments. Airports selected for publication will be predicated upon the following criteria:

- A. Airports with runway length 3000' or longer (any type surface).
- B. Airports open to the general public and/or military.
- C. Additional selected airports to meet special requirements which are consistent with the purpose of the VFR Supplement will be listed.

## REVISIONS, CORRECTIONS, CHANGES, ADDITIONS TO FLIP PRODUCTS

Call the appropriate military/civilian operating agencies listed below:

US NAVY/MARINES - DSN 288-3473/0974 or C202-433-3473/0974.

FAX: DSN 288-3458 or C202-433-3458.

E-MAIL: [Navfig@navy.mil](mailto:Navfig@navy.mil)

US AIR FORCE - CONUS & CSA C405-739-9011 or DSN 339-9011; OCONUS - ENAME, EEA, AFR C405-739-9241 or DSN 339-9241; OCONUS - PAA, C405-739-7871 or DSN 339-7871.

FAX: C405-739-9005 or DSN 339-9005.

E-MAIL: [hqaffsa.a3oia@tinker.af.mil](mailto:hqaffsa.a3oia@tinker.af.mil)

US ARMY - DSN 656-4417 or C703-806-4417

E-MAIL: [douglas.edsall@conus.army.mil](mailto:douglas.edsall@conus.army.mil)

CIVILIAN ENTITIES - C314-676-0684, DSN 846-0684 or C301-227-7335, DSN 287-7335. FAX: C314-676-3043 or: See FLIP General Planning, Chapter 11.

## REQUISITIONS, DISTRIBUTION, SCHEDULES AND QUALITY REPORTS

See FLIP General Planning, Chapter 11.

**INTERNET** - DAFIF, E-CHUM, Enroute Supplements and Planning Documents available at <https://www.geointel.nga.mil>.

## CUSTOMER HELP

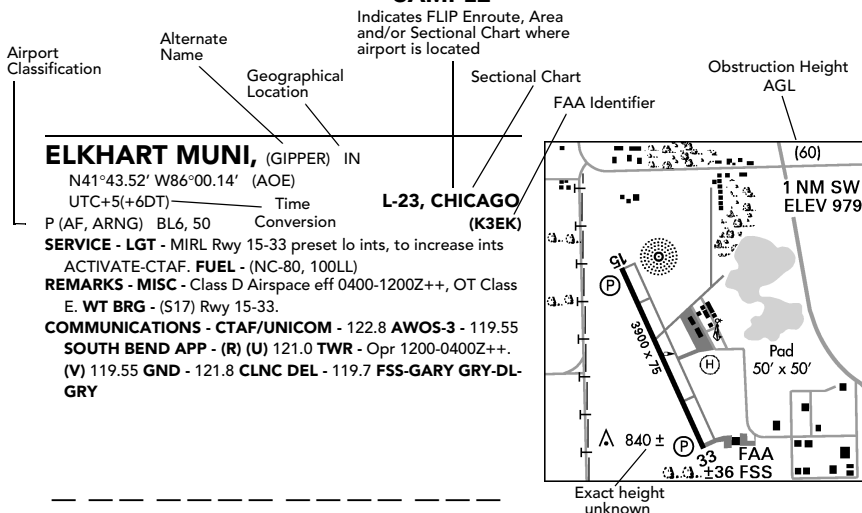
For questions concerning this or other NGA products or services, please phone the NGA Aeronautical Help Desk at C314-676-0684, DSN 846-0684 or NGA Command Center C301-227-7335 or DSN 287-7335, email [Quality@NGA.mil](mailto:Quality@NGA.mil).

## 2 AIRPORT DIRECTORY LEGEND

The following detailed legend is provided to assist you in becoming familiar with the format used in the Airport Directory. Information presented which is self-explanatory will not be covered in this legend.

**All mileages are Nautical (NM). All bearings/radials are magnetic. All times are UTC. All altitudes are above Mean Sea Level (MSL) unless otherwise indicated. All geographic coordinates are compatible with the World Geodetic System 1984 (WGS-84).**

### SAMPLE



### ELKHART MUNI HELIPORT, IN

COMMUNICATIONS - UNICOM - 123.05

City Name  
**STALLION AAF, NM** (White Sands)

N35°12.07' W106°40.50'

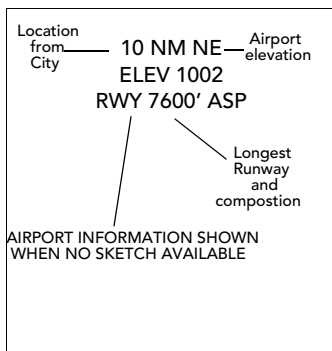
UTC-7(-6DT)

**A-1, ALBUQUERQUE**

A B

REMARKS - LGT - Rot Bcn O/S UFN. WT BRG - (S21) Rwy 10-28.

COMMUNICATIONS - SFA PTD - Opr 1200-0400Z++. ATIS - 119.6 FSS-WHITE SANDS WTS



### SYMBOL LEGEND

(AOE) - (R-AOE) - (L-AOE) - (AOE, LRA) See Foreign Clearance Guide for details.

NOTAM GRY - Civil NOTAM Check ident GRY.

(R) - Indicates Radar Capability.

(V) - VHF emergency frequency 121.5 monitored.

(U) - UHF emergency frequency 243.0 monitored.

(E) - VHF and UHF emergency frequencies monitored.

# AIRPORT DIRECTORY LEGEND 3

## TIME CONVERSION

### COORDINATED UNIVERSAL TIME (UTC) DAYLIGHT SAVING TIME (DT), ++

Hours of operation reflect Coordinated Universal Time (UTC) shown as "Z" time. Hours to convert UTC to local standard time and daylight saving time are indicated by UTC-4(-5DT), UTC+4(+5DT). (++) SYMBOL which follows operating times indicates that, during periods of daylight saving time, effective hours will be one hour earlier than shown. Absence of (-3DT), (+5DT) and ++ indicates daylight saving time is not observed).

Daylight saving time is in effect from 0200 local time on the second Sunday in March to 0200 local time the first Sunday in November. Most of **CANADA** and the **US CONTERMINOUS STATES** observe daylight saving time. Check individual airfield entries for exceptions. **MEXICO** observes daylight saving time the first Sunday in April to the last Saturday in October, except in the province of Sonora.

## FAA/DoD INTEGRATED NOTAM SYSTEM

NOTAM information for DoD aircrews is obtained using the DoD Internet NOTAM Distribution System (DINS) which is derived from the United States Consolidated NOTAM Office at the FAA Air Traffic Control Systems Command Center, Herndon, VA.

The primary DINS system NOTAM Web page <https://www.notams.jcs.mil> incorporates many features to assist the user when retrieving NOTAM requests. Real time NOTAM data is available, and contains all NOTAMs validated by the U.S. NOTAM System (USNS), which includes domestic, international, military and from Flight Data Centers (FDC).

DINS will provide a plain language notice, highlighted in red, when a requested location is not in the U.S. NOTAM System. If the requested location is not covered, it does not transmit NOTAM information to the USNS. You must contact the requested location to receive NOTAM information.

ALTERNATE LOCATION-Use <https://www.notams.faa.gov> to retrieve NOTAMs should the primary DINS server be out of service.

## AIRPORT CLASSIFICATION

Airports within the directory are classified into two basic categories, i.e. (1) Military/Federal Government, and (2) Civil airports open to the general public, plus some selected private airports. To readily identify the type of airport, an abbreviation as listed below appears beneath the airport name.

### 1. Military/Federal Government

A	-US Army	DOE	-Department of Energy
AF	-US Air Force	FAA	-Federal Aviation Administration
AFRC	-US Air Force Reserve Command, normally limited operating facilities	MC	-US Marine Corps
ANG	Air National Guard	N	-US Navy
AR	-US Army Reserve, normally limited operating facilities	NASA	-National Aeronautics & Space Administration
ARNG	-US Army National Guard	USFS	-US Forestry Service
CG	-US Coast Guard		

## 4 AIRPORT DIRECTORY LEGEND

### 2. Civil

P - Civil Airport wherein permit covers use by transient Military Aircraft. When Military/Federal Government is a tenant on the airport, abbreviations will be enclosed in parentheses (see sample legend).

PVT - Private Use Only. Military pilots are reminded they may be subjected to LANDING FEES at these airports if no agreement exists for military use.

NO CLASSIFICATION - Indicates the airport is open to the General Public. For Military Use, arrangements must be made with the airport manager. USAF/USN pilots may use these airports for official business only upon approval of major command/Operational Commander. US Army pilots refer to AR 95-1.

### AIRPORT ELEVATION

Airport elevation is the highest point on the landing surface, expressed in feet above mean sea level. When elevation is sea level, elevation will be indicated as (00). When elevation is below sea level, a minus (-) sign will precede the figure. When the elevation is unknown, the abbreviation (UNK) shall be used.

# AIRPORT DIRECTORY LEGEND 5

## LIGHTING

Is shown in the Flight Information Handbook by the following codes:

<u>FLIP Lgt Code Sys</u>	<u>Definition</u>	<u>FLIP Lgt Code Sys</u>	<u>Definition</u>
1 PCL	Pilot Controlled Lighting	33 J	Calvert I (British)
2 SF	Sequenced Flashing Lights	34 M	Single Row Centerline
3 TDZL	Touchdown Zone Lighting	35 N	Narrow Multi-cross
4 CL	Centerline Lighting System	36 O	Centerline (High Intensity)
5 HIRL	High Intensity Runway Lights	37 Q	Alternate Centerline and Bar
6 MIRL	Medium Intensity Runway Lights	38 S	Cross
7 LIRL	Low Intensity Runway Lights	39 T	Center Row
8 RAIL	Runway Alignment Lights	40 U	Singapore Centerline
9 REIL	Runway End Identifier Lights	41 X	Centerline 2 Crossbars
10 A	ALSF-2	42 ODALS	Omnidirectional Approach Lighting System
11 A1	ALSF-1	43 V (VASI)	Visual Approach Slope Indicator
12 A2	SALS or SALSF	44 V1 (T-VASI)	T-Visual Approach Slope Indicator
13 A3	SSALR	45 V2 (PVASI)	PVASI
14 A4	MALS and MALSF or SSALS and SSALF	(Heli-PLASI)	Heli-PLASI
15 A5	MALSR	46 V3 (JUMBO)VASI with a TCH to	accommodate long bodied or jumbo aircraft
16 AF	Overrun Centerline	47 V4	Tri-color Visual Approach Slope Indicator
17 AI	Centerline and Bar	48 V5 (APAP)	Alignment of Elements System
18 B	US Configuration (B)	49 RETIL	Rapid Exit Taxiway Indicator Lights
19	Not used	50 PAPI	Precision Approach Path Indicator
20 BF	Center Row	51 OLS	Optical Landing System
21 BG	Left Center Row	52 WAVE-OFF	
22 BN	Former NATO Standard (C)	53 PORTABLE	
23 BO	Center Row	54 FLOODS	
24 BP	NATO Standard	55 LIGHTS	
25 BQ	Center and Double Row	56 LCVASI	Low Cost Visual Approach Slope Indicator
26 BR	Portable Approach		
27 BS	Center Row		
28 G	Helicopter Approach Lighting System (HALS)		
29 J2	Calvert II (British)		
30 E	Two Parallel Row		
31 F	Left Row (High Intensity)		
32 I	Air Force Overrun		

NOTE: Approach lighting - A - If available but type unknown.

NOTE: Lights are in operation, available sunset to sunrise, or by request (circling the field or by radio through appropriate FSS). An asterisk (\*) preceding the lighting entry indicates operation on prior request (phone call, telegram or letter) only.

USN/USMC - Lights available only during hours of operation.

NOTE: Obstructions are usually lighted in accordance with Federal Aviation Regulations, Civil Air Regulations and Military Regulations; therefore, these have not been included as a part of the above code. If, however, information indicates there are unlighted obstruction(s) surrounding the airport, this will be indicated in the Remarks Section.

NOTE: When runway edge lights are positioned more than 10 feet from the edge of the usable runway surface a CAUTION note will be indicated in Remarks. This is applicable to Air Force, Air National Guard and Air Force Reserve Bases, and those joint use airfields on which they are tenants.

## 6 AIRPORT DIRECTORY LEGEND

NOTE: See the Flight Information Handbook for Pilot Control of Airport Lighting.

NOTE: B - Rotating Light (Rotating beacon) (includes flashing white; green and white; split-beam and other types.) (Omission of B indicates beacon is not available. At civil airports, omission may indicate that beacon does not operate standard hours (sunset-sunrise).

### RUNWAY SURFACE

Surface material is classified as either Hard or Other. Surface material is the visible material or composition of the major landing portion of the runway.

#### HARD SURFACE COMPOSITION

ASP - Asphalt, asphaltic concrete, tar macadam, or bitumen-bound macadam - where asphalt or tar is used as a binder to create a surfacing. Includes those runways with concrete ends.

BRI - Brick, Laid or mortared

CON - Concrete or cement (white surface)

COP - Composite, 50 percent or more of the rwy length is permanent

PEM - Part concrete, part asphalt, or part bitumen-bound macadam

PER - Permanent, surface type unknown

#### OTHER THAN HARD SURFACE COMPOSITION

BIT - Bituminous Tar or Asphalt, mixed in place, oil or bitumen-bound.

CLA - Clay

COM - Composite, less than 50 percent of the rwy length is permanent

COR - Coral

GRE - Graded or rolled earth, grass on graded earth

GRS - Grass on earth not graded or rolled

GVL - Gravel

ICE - Ice

LAT - Laterite

MAC - Macadam - crushed rock water bound

MEM - Membrane - plastic or other coated fiber material

MIX - Mix in place using nonbituminous binders such as Portland Cement

PSP - Pierced steel plank

SAN - sand, graded, rolled or oiled

SNO - Snow

U - Surface unknown

### RUNWAY WEIGHT BEARING CAPACITY

I. The runway weight bearing capacity in thousands of pounds will be shown expressed in terms of gross weight which can be accepted for continuing operations. It is determined by adding 000 to the figure following S, T, ST, SBTT, TT, TDT, DDT, TRT and AUW. A blank space following the letter designator is used to indicate the runway can sustain aircraft with this type landing gear, although definite runway weight bearing capacity figures are not available, e.g., T . Aircraft weights higher than given require prior permission from the airport controlling authority. Applicable codes are:

S -Single wheel type landing gear (F15), etc.

T -Twin wheel type landing gear (C9A), etc.

ST -Single Tandem landing gear (C130), etc.

SBTT -Single Belly Twin Tandem landing gear (KC10), etc.

TT -Twin Tandem type (includes quadricycle) landing gear (B52), etc.

TDT -Twin Delta Tandem landing gear (C5), etc.

DDT -Double Dual Tandem type landing gear (747), etc.

TRT -Triple Tandem type landing gear (C17).

SWL -Single Wheel Loading (includes information submitted in terms of Equivalent Single Wheel Loading (ESWL) and Single Isolated Wheel Loading). SWL figures are shown in thousands of pounds, the last three figures being omitted.



## AIRPORT DIRECTORY LEGEND 7

- PSI -Pounds per square inch. PSI is the actual figure expressing maximum pounds per square inch runway will support
- AUW -All up weight maximum for any aircraft irrespective of landing gear configuration. AUW figures are shown in thousands of pounds, the last three figures being omitted.
- C54, etc. -Aircraft by type based on past usage when more specific information is not known.

II. The ACN/PCN System is the ICAO standard method of reporting pavement strength for pavements with bearing strengths greater than 12,500 pounds. The Pavement Classification Number (PCN) is established by an engineering assessment of the runway. The PCN is for use in conjunction with an Aircraft Classification Number (ACN). Consult the Aircraft Flight Manual, FIH, or other appropriate source for ACN tables or charts. Currently ACN data may not be available for all DoD aircraft. If an ACN table or chart is available, the ACN can be calculated by taking into account the aircraft weight, the pavement type, and the subgrade category. For runways that have been evaluated under the ACN/PCN system, the PCN will be shown as a five part code (e.g. PCN 80 R/B/W/T). Details of the coded format are as follows:

- A. The PCN NUMBER - The reported PCN indicates that an aircraft with an ACN equal or less than the reported PCN can operate on the pavement subject to any limitation on the tire pressure.
- B. The type of pavement:  
R - Rigid  
F - Flexible
- C. The pavement subgrade category:  
A - High  
B - Medium  
C - Low  
D - Ultra-low
- D. The maximum tire pressure authorized for the pavement:  
W - High, no limit  
X - Medium, limited to 217 psi  
Y - Low, limited to 145 psi  
Z - Very low, limited to 73 psi
- E. Pavement evaluation method:  
T - Technical evaluation  
U - By experience of aircraft using the pavement

NOTE: Prior permission from the aircraft controlling authority is required when the ACN of the aircraft exceeds the published PCN or aircraft tire pressure exceeds the published limits.

### SERVICING

Specific services available are listed individually under each airport listing, i.e., fuel, oil, JASU, etc. Times of transient alert service availability are given in the Airport Remarks. Transient alert service is considered to include all services for TURN-AROUND, i.e., servicing (fuel, oil, oxygen, etc), debriefing to determine requirements for maintenance, minor maintenance, inspection and parking assistance of transient aircraft. Drag chute repack, specialized maintenance, or extensive repairs will be provided within the capabilities and priorities of the base. Delays can be anticipated after normal duty hours/holidays/weekends regardless of the hours of transient maintenance operation. Pilots should not expect aircraft to be serviced for TURN-AROUNDS during time periods when servicing or maintenance manpower is not available. In the case of airports not operated exclusively by U.S. military, the servicing indicated by the remarks will not always be available for U.S. military aircraft. When transient alert services are not shown, facilities are unknown.

NO PRIORITY BASIS - means that transient alert services will be provided only after all the requirements for mission/tactical assigned aircraft have been accomplished.

# 8 AIRPORT DIRECTORY LEGEND

## JET AIRCRAFT STARTING UNITS (JASU)

The numeral preceding the type of unit indicates number of units available. The absence of the numeral indicates 10 or more units available. Absence of JASU designation indicates non-availability.

### I. USAF JASU (For variations in technical data, refer to T.O. 35-1-7)

#### A. ELECTRICAL STARTING UNITS:

AF/M32A-10	AC:	115/208v, 400 cycle, 3 phase, 20 kva, 0.75 pf, 4 wire
	DC:	28v, 500 amp, 15 kw
A/M32A-86	AC:	115/200v, 3 phase, 90 kva, 0.8 pf, 4 wire
	DC:	28v, 1500 amp, 72 kw (with TR pack)
C-26B	AC:	115/208v, 380-800 cycles, 1 phase, 15 kva, 131 amp, 2 wire
	DC:	28v, 1500 amp, 45 kw
MC-1A	AC:	115/208v, 400 cycle, 3 phase, 37.5 kva, 0.8 pf, 108 amp, 4 wire, and 1 phase, 10 kw, 2 wire
	DC:	28v, 500 amp, 14 kw
MD-1	AC:	120/208v, 400 cycle, 3 phase, 6.25 kva, 0.8 pf
MD-2	AC:	120/208v, 400 cycle, 3 phase, 10 kva, 0.8 pf
MD-3	AC:	115/208v, 400 cycle, 3 phase, 60 kva, 0.75 pf, 4 wire
	DC:	28v, 1500 amp, 45 kw, split bus
MD-3A	AC:	115/208v, 400 cycle, 3 phase, 60 kva, 0.75 pf, 4 wire
	DC:	28v, 1500 amp, 45 kw, split bus
MD-3B	AC:	115/208v, 400 cycle, 3 phase, 60 kva, 4 wire
	DC:	28v, 500 amp
MD-3M	AC:	115/208v, 400 cycle, 3 phase, 60 kva, 0.75 pf, 4 wire
	DC:	28v, 500 amp, 15 kw
MD-4	AC:	120/208v, 400 cycle, 3 phase, 62.5 kva, 0.8 pf, 175 amp, "WYE" neutral ground, 4 wire, 120v, 400 cycle, 3 phase, 62.5 kva, 0.8 pf, 303 amp, "DELTA" 3 wire, 120v, 400 cycle, 1 phase, 62.5 kva, 0.8 pf, 520 amp, 2 wire
MEP116A	AC:	115/208v and 240/446v, 400 cycle, 3 phase, 100 kw, 0.8 pf

#### B. AIR STARTING UNITS:

AM32-95	150 +/- 5 lb/min (2055 +/- 68 cfm) @ 51 +/- 2 psia
AM32A-95	150 +/- 5 lb/min @ 49 +/- 2 psia (35 +/- psig)
LASS	150 +/- 5 lb/min @ 49 +/- 2 psia
MA-1A	82 lb/min (1123 cfm) at 130° air inlet temp, 45 psia (min) air outlet press
MB-1	500 cu in cap, 3500 psig, 15 cfm
MB-9	4.01 cu ft cap (6930 cu in cap), 5 cfm
MC-1	15 cfm, 3500 psia
MC-1 (Modified)	5000 cu in cap, 3500 psia, 15 cfm
MC-1A	15 cfm, 3500 psia
MC-2A	15 cfm, 200 psia
MC-11	8000 cu in cap, 4000 psig, 15 cfm

#### C. COMBINATION AIR AND ELECTRIC STARTING UNITS:

AGPU	AIR:	60 lb/min @ 40 psig @ sea level
	AC:	115/200v, 400 cycle, 3 phase, 30 kw gen
	DC:	28v, 700 amp
AM32A-60*	AIR:	120 +/- 4 lb/min (1644 +/- 55 cfm) @ 49 +/- 2 psia
	AC:	120/208v, 400 cycle, 3 phase, 75 kva, 0.75 pf, 4 wire, 120v, 1 phase, 25 kva
	DC:	28v, 500 amp, 15 kw
AM32A-60A	AIR:	150 +/- 5 lb/min (2055 +/- 68 cfm) @ 51 +/- 2 psia
	AC:	120/208v, 400 cycle, 3 phase, 75 kva, 0.75 pf, 4 wire
	DC:	28v, 200 amp, 5.6 kw
AM32A-60B*	AIR:	130 lb/min, 50 psia

# AIRPORT DIRECTORY LEGEND 9

MA-3MPSU	AC:	120/208v, 400 cycle, 3 phase, 75 kva, 0.75 pf, 4 wire
	DC:	28v, 200 amp, 5.6 kw
	AIR:	150 lb/min, 13.5 cfm, 60 psia
	AC:	115/208v, 400 cycle, 3 phase, 60 kva
	DC:	28v, 1000 amp, 30 kw

\*NOTE: During combined air and electrical loads, the pneumatic circuitry takes preference and will limit the amount of electrical power available.

D. STARTER CARTRIDGES: MXU-4A AND 129A

## II. USN JASU

### A. ELECTRICAL STARTING UNITS:

MMG-1/1A	DC:	500 amp constant, 1000 amp intermittent, 28v;
	AC:	60 kva @ .8 pf, 115/200v, 3 phase 400 Hz; Input (AC): 220/400v, 3 phase, 60 Hz.
MMG-2	DC:	500 amp constant, 28v;
	AC:	30 kva @ .8 pf, 115/200v, 3 phase, 400 Hz; Input (AC): 220/400v, 3 phase, 60 Hz.
NC-2A	DC:	500 amp constant, 28v;
	AC:	30 kva, 115/200v, 3 phase, 400 Hz.
NC-8A/A1	DC:	500 amp constant, 750 amp intermittent, 28v;
	AC:	60 kva, @ .8 pf, 115/200v, 3 phase, 400 Hz.
NC-10A/A1/B/C	DC:	750 amp constant, 1000 amp intermittent, 28v;
	AC:	90 kva, 115/200v, 3 phase, 400 Hz.

### B. AIR STARTING UNITS:

GTC-85/GTE-85	-120 lb/min @ 45 psi.
WELLS AIR START SYSTEM	-180 lb/min @ 75 psi or 120 lb/min @ 45 psi. Simultaneous multiple start capability.

### C. COMBINED AIR AND ELECTRICAL STARTING UNITS:

NCPP-105/RCPT-105	-180 lb/min @ 75 psi or 120 lb/min @ 45 psi. 700 amp, 28v, DC. 120/208v, 400 Hz AC, 30 kva.
-------------------	--

## III. USA JASU

59B2-1B	-28v, 7.5 kw, 280 amp.
---------	------------------------

## FUEL

Fuel - (Fuel, AvOil, supporting fluids/systems, and oxygen.) Fuel available through US Military Base supply, DESC Into-Plane Contracts (Fuel Only) and/or reciprocal agreement is listed first and is followed by (Mil). At commercial airports where Into-Plane contracts are in place, the name of the refueling agent is shown. Military fuel should be used first if it is available. When military fuel cannot be obtained but Into-Plane contract fuel is available, Government aircraft must refuel with the contract fuel and applicable refueling agent to avoid any breach in contract terms and conditions. Fuel not available through the above is shown preceded by NC (no contract). When fuel is obtained from NC sources, local purchase procedures must be followed.

The US Military Aircraft Identaplates DD Form 1896 (Jet Fuel), DD Form 1897 (Avgas) and AF Form 1245 (Avgas) are used at military installations only. The US Government Aviation Into-Plane Reimbursement (AIR) Card (currently issued by AVCARD) is the instrument to be used to obtain fuel under a DESC Into-Plane Contract and for NC purchases if the refueling agent at the commercial airport accepts the AVCARD. The crew member responsible for ordering, inspecting and accepting the fuel will certify on the ticket that the product type, quality, quantity, and other information is correct. If the AIR Card is electronically swiped, the data transmitted must be certified to be accurate by the appropriate crewmember.

# 10 AIRPORT DIRECTORY LEGEND

Contractors with Into-Plane contracts are authorized to use commercial delivery receipts or the DD 1898 AVFUEL Sales slip. The responsible crewmember will certify on the ticket that the product type, quality, quantity, and price is correct. Should there be any question as to whether a contract exists at an individual location, a list of current contract locations is available online at:

[https://ports.desc.dla.mil/ip\\_cis/ipcis.htm](https://ports.desc.dla.mil/ip_cis/ipcis.htm)

click "Customer Service" button - then  
click "Into-Plane" text.

The Defense Energy Support Center, DESC/PH, Fort Belvoir, VA, can also be contacted by telephone at DSN 427-8500 or commercial (703) 767-8500. Request the Aviation Into-Plane Reimbursement (AIR) Card Program Manager.

## I. US AVIATION FUELS (MIL SPECS)/COMMERCIAL AVIATION FUELS

<u>FLIP CODE</u>	<u>GRADE</u>	<u>NATO CODE</u>
80	(80/87 Mil spec) Grade 80 Gasoline (Red)	F-12
100	Grade 100 Gasoline (Green)	None
100LL	(100/130 Mil spec) Grade 100 Gasoline Low Lead (Blue)	F-18
115	(115/145 Mil spec) (Purple)	F-22
A	Jet A, Kerosene, without FS-II*, FP** minus 40° C	None
A+	Jet A, Kerosene, with FS-II*, FP** minus 40° C	None
A1	Jet A-1, Kerosene, without FS-II*, FP** minus 47° C	F-35
A1+	Jet A-1, Kerosene, with FS-II*, FP** minus 47° C	F-34
B	Jet B, Wide Cut, Turbine Fuel without FS-II*, FP** minus 50° C	None
B+	Jet B, Wide Cut, Turbine Fuel with FS-II*, FP** minus 50° C	None
J4	(JP-4 Mil spec) FP** minus 58° C	F-40
J5	(JP-5 Mil spec) FP** minus 46° C	F-44
J8	(JP-8 Mil spec), Jet A-1, Kerosene with FS-II*, FP** minus 47° C	F-34
J8+100	(JP-8 Mil spec) Jet A-1, Kerosene with FS-II*, FP** minus 47° C, None with fuel additive package that improves thermo stability characteristics of JP-8	None
J	(Jet Fuel Type Unknown)	None

\* (Fuel System Icing Inhibitor)  
\*\* (Freeze Point)

NOTE: To determine usability and interchangeability of fuels (including fuels not listed), check the brand name, designation of the product available, and refer to: USAF TO 42B1-1-14 or USN current NAVAIR Instr 1034.1 and current NAVAIR Instr 10300.1, or US Army TB 55-9150-200-25.

## II. US AVIATION OILS (MIL SPECS)

<u>FLIP/NATO CODE</u>	<u>GRADE, TYPE</u>
O-113	1065, Reciprocating Engine Oil (MIL-L-6082)
O-117	1100, Reciprocating Engine Oil (MIL-L-6082)
O-117+	1100, O-117 + Cyclohexanone (MIL-L-6082)
O-123	1065 (Dispersant), Reciprocating Engine Oil (MIL-L22851 Type III)
O-128	1100 (Dispersant), Reciprocating Engine Oil (MIL-L-22851 Type II)
O-132	005, Jet Engine Oil (MIL-L-6081)
O-133	1010, Jet Engine Oil (MIL-L-6081)
O-148	None, MIL-L-7808 (Synthetic Base), Turbine Engine Oil
O-156	None, MIL-L-23699 (Synthetic Base), Turboprop and Turboshift Engines
SOAP	Spectrometric Oil Analysis Program, SOAP support is furnished during normal duty hours, other times on request.
JOAP	Joint Oil Analysis Program JOAP support is furnished during normal hours, other times on request. (JOAP and SOAP programs provide essentially the same service, JOAP is the standard joint service supported program.)

# AIRPORT DIRECTORY LEGEND 11

## III. SUPPORTING FLUIDS AND SYSTEMS

### FLIP CODE

ADI	Anti-Detonation Injection Fluid-Reciprocating Engine Aircraft
W	Water, Thrust Augmentation-Jet Aircraft
WAI	Water - Alcohol Injection Type, Thrust Augmentation - Jet Aircraft
SP	Single Point Refueling
PRESAIR	Air compressors rated 3000 PSI or more
De-Ice	Anti-icing/De-icing/Defrosting Fluid (MIL-A-8243)

## IV. OXYGEN

LPOX - Low pressure oxygen servicing.	OXRB - Oxygen replacement bottles.
HPOX - High pressure oxygen servicing.	(Maintained primarily at Naval stations for use in aircraft where oxygen can be replenished only by replacement of cylinders.)
LHOX - Low and high pressure oxygen servicing.	
LOX - Liquid oxygen servicing.	

NOTE: Combinations of above terms is used to indicate complete oxygen servicing available:

LHOXRB = Low and high pressure oxygen servicing and replacement bottles;

LPOXRB = Low pressure oxygen replacement bottles only, etc.

NOTE: Aircraft will be serviced with oxygen procured under military specifications only. Aircraft will not be serviced with medical oxygen.

NOTE: OX indicates oxygen servicing when type of servicing is unknown.

## V. NITROGEN

LPNIT - Low pressure nitrogen servicing.
HPNIT - High pressure nitrogen servicing.
LHNIT - Low and high pressure nitrogen servicing.

## AIRPORT REMARKS

**I. GENERAL:** Pertinent Airport Remarks have been grouped in order of applicability. The first group of remarks is applicable to the primary operator of the airport. Remarks applicable to a tenant are shown separately, i.e., AF N ANG, etc. Restrictions affecting the operational status of the airports are the first entry within each group.

**II. CRITERIA:** Airport Remarks are limited to those items of information determined essential for operational use and are outlined below under paragraph A. Another list (paragraph B) is also shown to make you aware of the type data that normally is not published. Remarks received for publication which are not in accordance with paragraph "A" will not be published. If a special need exists for publication of data not covered in this list, Station Commanders should forward their request to the appropriate office listed in the General Information Section with full justification of their operational need.

A. Remarks are limited to those items that fall within the following criteria:

1. Conditions of a permanent or indefinite (more than 60 days) nature, regarding aeronautical facilities, services to include transient alert service available to U.S. military aircraft, procedures, or hazards, knowledge of which is essential for safe and efficient operation of aircraft.
2. Obstruction to aircraft operations on or near the airport landing area.
3. Occurrence or correction of defects or changes in the landing or operating area.
4. Caution notes relating to extensive aircraft maneuvers which may affect air navigation, i.e., flight training, aircraft testing, flights of uncontrolled or unmanned aircraft.

## 12 AIRPORT DIRECTORY LEGEND

5. Traffic pattern data for those USAF, USN and U.S. Army bases (including those on which the USAF or Army is a tenant) that deviate from the standard.
6. Special VFR arrival procedures (these may be included in their entirety or by reference to the actual location in the FLIP).
7. Seasonal availability.
8. When base commanders authorize the use of overruns for take-off purposes, a note to this effect may be shown.

B. The following type data is not normally published:

1. Any condition which is expected to remain in effect for less than 60 days. This type data includes: Presence or removal of hazardous conditions due to snow, ice, water, or temporary obstructions on or adjacent to the landing area, remarks such as, "runway slippery when wet, do not use runway (Nr) or taxiway", etc.
2. Data regarding IFR arrival and departure procedures.
3. Temporary shortages of certain types of fuel, starting equipment or other aircraft services.
4. Information concerning permanent closing of a runway.
5. Data regarding closures or restrictions at stations due to air shows, close proximity to athletic events, etc.
6. Data regarding availability of box lunches, hotel reservations, government transportation, billeting, etc.
7. Instructions as to how to fly the VFR traffic pattern.
8. Instructions for ground control and/or ground handling of aircraft.
9. VIP Arrival information.

### III. AIRPORT RESTRICTIONS:

A. **CLOSED (CLSD):** When designated closed, the airport is restricted from use by all aircraft unless stated otherwise. Any closure applying to specific type of aircraft or operation will be so stated. USN/USMC/USAF airports are considered closed during non-operating hours. Closed airports may be utilized during an emergency provided there is a safe landing area.

B. **OFFICIAL BUSINESS ONLY (OFFL BUS ONLY):** The airfield is closed to all transient military aircraft for obtaining routine services such as fueling, passenger drop off or pickup, practice approaches, parking, etc. The airfield may be used by aircrews and aircraft if official government business (including civilian) must be conducted on or near the airfield and PRIOR PERMISSION is received from the airfield manager.

C. **AF OFFL BUS ONLY or NAVY OFFL BUS ONLY:** Indicates that the restriction applies only to service indicated.

D. **PRIOR PERMISSION REQUIRED (PPR):** Airport is closed to transient aircraft unless approval for operation is obtained from the appropriate commander through chief, airport management or airport operations officer. PPR must be requested and confirmation received before the flight departs to that airfield. The purpose of PPR is to control volume and flow of traffic rather than to prohibit it. Even though not annotated in the Airport Remarks, prior permission is required for all aircraft requiring transient alert service outside the published transient alert duty hours. All aircraft carrying hazardous materials must obtain prior permission as outlined in AFJI 11-204, AR 95-27, OPNAVINST 3710.71C.

NOTE: OFFL BUS ONLY and PPR restrictions are not applicable to Special Air Mission (SAM), Special Air Resource (SPAR) and US Army Priority Air Transport (USAPAT) aircraft providing person or persons aboard are designated Code 6 or higher as explained in AFJMAN 11-213, AR 95-11, OPNAVINST 3722.8J. OFFICIAL BUSINESS ONLY or PPR do not preclude the use of the airport as an alternate for IFR flight.

# AIRPORT DIRECTORY LEGEND 13

## COMMUNICATIONS DATA

I. AIR/GROUND VOICE CALLS: When calling ground facilities, pilots should use the facility name and designation as listed in the directory, such as "Washington Tower", "New York Center", etc.

II. COMMUNICATION FREQUENCIES within this supplement are listed in ascending order in groups following the Call Sign, i.e., FM, LF/MF, HF, VHF, UHF with primary frequencies listed first, followed by secondary.

Frequencies published are those indicated by the base and/or traffic control facilities which are required to be made known to the operational user to conduct necessary flying/ground operations.

Frequencies published are transmitted and received and are monitored unless otherwise indicated by the letter "x" following the applicable frequency. This means that frequency with an "x" can be requested through the control agency under which it is listed. If there are other limitations placed upon availability of frequencies, these will be indicated in a remark.

Frequencies published followed by the letter "T" or "R", indicate that the facility will only transmit or receive respectively on that frequency.

## NAVIGATION DATA

I. NAVAIDS depicted on the airport sketch will be identified by name and three letter coded FAA identifier when either the Radio Aid name is different from the Airport/City name or the Radio Aid identifier is different from the Airport identifier.

# 14 AIRPORT DIRECTORY LEGEND

## LEGEND

### RADIO AIDS TO NAVIGATION

VORTAC.....		VOR.....		TACAN.....		NDB.....	
VOR-DME.....		NDB-DME.....					

### MISCELLANEOUS AERONAUTICAL FEATURES

Airport Beacon.....		Coded Control Tower.....	
Wind Cone.....		Beacon on Control Tower.....	
Landing Tee.....		U.S. Navy Optical Landing System (OLS).....	
Tetrahedron.....		"OLS" location is shown because its height of approximately 7 feet and proximity to edge of runway may create an obstruction for some types of aircraft.	

### RUNWAYS/LANDING AREAS

Hard Surfaced.....		Over-all Landing Areas.....	
Metal Surfaced.....		Displaced Threshold.....	
Other than Hard Surface.....		J-Bar/A-Gear.....	
Light Plane or Ski Landing Areas.....		Uni-Directional	
Under Construction.....		Bi-Directional	
Closed.....		Runway with Taxiway, Apron and Overrun.....	
Helicopter Landing Area.....			

### APPROACH LIGHTING


Centerline.....		Navy Parallel Row and Crossbar.....	
U.S. Standard (ALSF-1).....		Two Parallel Row.....	
Short Approach Light System (SALSF).....		Left Row High Intensity.....	
Simplified Short Approach Lighting System with Runway Alignment Indicator Lights (SSALSRL).....		Air Force Overrun.....	
Medium Intensity Approach Lights (MALSF).....		Visual Approach Slope Indicator.....	
Medium Intensity Approach Light System with Runway Alignment Indicator Lights (MALSR).....		Precision Approach Path Indicator.....	
U.S. Configuration.....		Additional Approach light symbols are shown in the Flight Information Handbook.	
A dot "•" portrayed with approach lighting letter identifier indicates sequenced flashing lights (F) installed with the approach lighting system e.g.,			
Negative symbology, e.g.,			
indicates Pilot Controlled Lighting (PCL).			

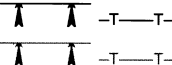


# LEGEND


## MISCELLANEOUS BASE AND CULTURAL FEATURES

Buildings..... 

Bridge..... 


Power Lines..... 

Railroad..... 

Towers..... 

Primary Road..... 


Tanks..... 

Trees..... 

Oil Wells..... 

Populated Places..... 


Smoke Stack..... 

Cuts and Fills..... 

Obstruction..... 575  (60) 

Cliffs and Depressions..... 

Spot Elevation..... • 575

Hill..... 

Obstruction is shown (Solid)

Landmark is shown in (Screen)

# 16 AIRPORT DIRECTORY LEGEND

## ABBREVIATIONS

The following abbreviations are those used within this supplement. Those preceded by an asterisk are new and will be added to the next issue of the Flight Information Handbook (FIH). Refer to the FIH for a complete list of abbreviations authorized for FLIP and NOTAM use. (Operating agency abbreviations, codes, e.g., Lighting, JASU, etc. are listed in the Airport Directory Legend of this supplement.)

The abbreviations presented are intended to represent grammatical variation of the basic term. (Example - "trans" may mean "transmit", "transmitted", "transmitter", "transmitting" or "transmits".)

AAF . . . . .	Army Air Field	ATC . . . . .	Air Traffic Control
AAS . . . . .	Airport Advisory Service	ATD . . . . .	Along Track Distance
abv . . . . .	above	ATIS . . . . .	Automatic Terminal Information Service
acft . . . . .	aircraft	attn . . . . .	attention
act . . . . .	activity	Aug . . . . .	August
A/D . . . . .	Aerodrome	auth . . . . .	authority
ADCUS . . . . .	Advise Customs	aux . . . . .	auxiliary
adj . . . . .	adjacent	avbl . . . . .	available
admin . . . . .	administration	Avn . . . . .	Aviation
advs . . . . .	advise	AWOS . . . . .	Automated Weather Observing System
advsy . . . . .	advisory	awy . . . . .	airway
AFB . . . . .	Air Force Base	az . . . . .	azimuth
afld . . . . .	airfield		
AFTN . . . . .	Aeronautical Fixed Telecommunication Network	bcn . . . . .	beacon
A/G . . . . .	air/ground	bdry . . . . .	boundary
AG . . . . .	Agriculture	bldg . . . . .	building
A-G . . . . .	Arresting Gear	blkd . . . . .	blocked
AGL . . . . .	above ground level	blw . . . . .	below
AHP . . . . .	Army heliport	brg . . . . .	bearing
ALF . . . . .	Auxiliary Landing Field	btn . . . . .	between
alt . . . . .	altitude	bus . . . . .	business
altn . . . . .	alternate	byd . . . . .	beyond
AM . . . . .	Amplitude Modulation		
amdt . . . . .	amendment	C . . . . .	Commercial Circuit
ant . . . . .	antenna	CCW . . . . .	counterclockwise
AOE . . . . .	Airport/Aerodrome of Entry	ceil . . . . .	ceiling
apch . . . . .	approach	CGAS . . . . .	Coast Guard Air Station
apn . . . . .	apron	chan . . . . .	channel
APP . . . . .	Approach Control	CHAPI . . . . .	Chase Helicopter Approach Path Indicator
Apr . . . . .	April	chg . . . . .	change
APU . . . . .	Auxiliary Power Unit	civ . . . . .	civil, civilian
apv . . . . .	approve	ck . . . . .	check
apvl . . . . .	approval	clnc . . . . .	clearance
aprx . . . . .	approximate	clsd . . . . .	closed
arng . . . . .	arrange	cnl . . . . .	cancel
arpt . . . . .	airport	cntr . . . . .	center
arr . . . . .	arrive	CO . . . . .	Commanding Officer
ARSA . . . . .	Airport RADAR Service Area	Co . . . . .	Company, County
ARTC(C) . . . . .	Air Route Traffic Control (Center)	com . . . . .	communication
ASAP . . . . .	as soon as possible	comd . . . . .	command
asgn . . . . .	assign	Comdr . . . . .	Commander
ASOS . . . . .	Automated Surface Observation System	coml . . . . .	commercial

# AIRPORT DIRECTORY LEGEND 17

comsn . . . . .	commission	est. . . . .	estimate
cond . . . . .	condition	estab. . . . .	establish
const . . . . .	construction	ETA . . . . .	Estimated Time of Arrival
cont . . . . .	continue	ev . . . . .	every
convl . . . . .	conventional	exc . . . . .	except
coord . . . . .	coordinate	exer . . . . .	exercise
copter . . . . .	helicopter	exm. . . . .	exempt
crdr . . . . .	corridor	exp . . . . .	expect
cros . . . . .	cross	extn . . . . .	extend, extension
crs . . . . .	course	extv. . . . .	extensive
CSTMS. . . . .	Customs		
CTA . . . . .	Control Area	FAA . . . . .	Federal Aviation Administration
CTAF . . . . .	Common Traffic Advisory Frequency	fac. . . . .	facility
ctc . . . . .	contact	FBO . . . . .	Fixed Base Operator
ctl . . . . .	control	FCLP. . . . .	field carrier landing practice
CTLZ . . . . .	Control Zone	fcst . . . . .	forecast
CW. . . . .	Clockwise, Continuous Wave, Carrier Wave	Feb . . . . .	February
		FIR . . . . .	Flight Information Region
D-ATIS . . . . .	Digital Automatic Terminal Information Service	FL . . . . .	flight level
daylt. . . . .	daylight	fld . . . . .	field
Dec . . . . .	December	flg . . . . .	flashing
decom . . . . .	decommission	flt . . . . .	flight
dep . . . . .	depart	flw. . . . .	follow
DEP . . . . .	Departure Control	FM . . . . .	Frequency Modulation
destn . . . . .	destination	FOD . . . . .	Foreign Object Damage
det. . . . .	detachment	fone . . . . .	telephone
displ. . . . .	displace	FPL . . . . .	Flight Plan
dist. . . . .	district, distance	fr. . . . .	from
DL . . . . .	Direct Line to FSS	freq. . . . .	frequency, frequent
div . . . . .	division	Fri . . . . .	Friday
dly . . . . .	daily	frng . . . . .	firing
DME . . . . .	Distance Measuring Equipment (UHF standard, TACAN compatible)	FSS . . . . .	Flight Service Station
DoD. . . . .	Department of Defense	ft. . . . .	foot
drct . . . . .	direct	ft. . . . .	fighter
DSN. . . . .	Defense Switching Network (telephone)	F/W. . . . .	Fixed Wing
DT . . . . .	Daylight Savings Time		
dur. . . . .	during	G . . . . .	green
DV . . . . .	Distinguished Visitor	GA . . . . .	Glide Angle
		GCO . . . . .	Ground Communication Outlet
E . . . . .	East	gnd . . . . .	ground
ea. . . . .	each	GND . . . . .	Ground Control
EAF . . . . .	Expeditionary Airfield	govt . . . . .	government
ECN. . . . .	Enroute Change Notice	GP. . . . .	Glide Path
EFAS . . . . .	Enroute Flight Advisory Service	GPI . . . . .	Ground Point of Interception
eff . . . . .	effect, effective	GS. . . . .	glide slope
E-HA . . . . .	Enroute High Altitude	GWT . . . . .	gross weight
E-LA. . . . .	Enroute Low Altitude		
elev . . . . .	elevation	H . . . . .	Enroute High Altitude Chart (followed by identification)
emerg . . . . .	emergency	H24. . . . .	continuous operation
eng . . . . .	engine	haz . . . . .	hazard
EOR. . . . .	End of Runway	hdg . . . . .	heading
eqpt. . . . .	equipment	hgr . . . . .	hangar
		hi. . . . .	high
		HIRL . . . . .	High Intensity Runway Lights

# 18 AIRPORT DIRECTORY LEGEND

HO . . . . .	Service available to meet operational requirements	lv . . . . .	leave
hol . . . . .	holiday	M . . . . .	Military Circuit
HOLF . . . . .	Helicopter Outlying Field	mag . . . . .	magnetic
hosp . . . . .	hospital	maint . . . . .	maintenance, maintain
hr . . . . .	hour	maj . . . . .	major
hsg . . . . .	housing	Mar . . . . .	March
hvy . . . . .	heavy	max . . . . .	maximum
Hz . . . . .	Hertz (cycles per second)	MCAF . . . . .	Marine Corps Air Facility
IAW . . . . .	in accordance with	MCAGCC . . . . .	Marine Corps Air Ground Combat Center
ident . . . . .	identification	MCALF . . . . .	Marine Corps Auxiliary Landing Field
IFR . . . . .	Instrument Flight Rules	MCAS . . . . .	Marine Corps Air Station
IFR-S . . . . .	FLIP IFR Supplement	MCB . . . . .	Marine Corps Base
IMC . . . . .	Instrument Meteorological Conditions	MCOLF . . . . .	Marine Corps Outlying Field
IMG . . . . .	Immigration	med . . . . .	medium
immed . . . . .	immediate	MEHT . . . . .	Minimum Eye Height over Threshold
inactv . . . . .	inactive	mem . . . . .	memorial
inbd . . . . .	inbound	MFA . . . . .	Minimum Flight Altitude
inc. . . . .	incorporated	mgmt . . . . .	Management
indef . . . . .	indefinite	mgr . . . . .	manager
info . . . . .	information	MHz . . . . .	megahertz
inop . . . . .	inoperative	mil . . . . .	military
inst . . . . .	instrument	min . . . . .	minimum, minute
instr . . . . .	instruction	MIRL . . . . .	Medium Intensity Runway Lights
int . . . . .	intersection	misl . . . . .	missile
intcntl . . . . .	intercontinental	mkr . . . . .	marker (beacon)
intl . . . . .	international	MM . . . . .	Middle Marker, ILS
intmt . . . . .	intermittent	mod . . . . .	modify
ints . . . . .	intense	MOG . . . . .	Maximum (aircraft) on the Ground
irreg . . . . .	Irregularly	Mon . . . . .	Monday
ISJTA . . . . .	Intensive Student Jet Training Area	mrk . . . . .	mark
Jan . . . . .	January	MSL . . . . .	Mean Sea Level
JOAP . . . . .	Joint Oil Analysis Program	mt . . . . .	mountain, mount
Jul . . . . .	July	mthly . . . . .	monthly
Jun . . . . .	June	multi . . . . .	multiple
kHz . . . . .	Kilohertz	muni . . . . .	municipal
Kt or K . . . . .	knots	N . . . . .	North
L . . . . .	Enroute Low Altitude Chart (followed by identification)	NAAS . . . . .	Naval Auxiliary Air Station
lb . . . . .	pound (weight)	NAF . . . . .	Naval Air Facility
lcl . . . . .	local	NALF . . . . .	Naval Auxiliary Landing Field
lctd . . . . .	located	NAS . . . . .	Naval Air Station
lctn . . . . .	location	NDB . . . . .	Non-Directional Radio Beacon
lczr . . . . .	localizer	NE . . . . .	Northeast
ldg . . . . .	landing	nec . . . . .	necessary
LDIN . . . . .	Lead-in-Lights	ngt . . . . .	night
len . . . . .	length	NM . . . . .	nautical miles
lgt . . . . .	light	nml . . . . .	normal
lgtl . . . . .	lighted	NOLF . . . . .	Navy Outlying Field
lo . . . . .	low	No or Nr . . . . .	number
Loran . . . . .	Long Range Aid to Navigation	NOTAM . . . . .	Notice to Airmen
LRA . . . . .	Landing Rights Airport	Nov . . . . .	November
ltd . . . . .	limited	NS ABTMT . . . . .	Noise Abatement
		nstd . . . . .	nonstandard

# AIRPORT DIRECTORY LEGEND 19

ntc . . . . .	notice	quad . . . . .	quadrant
NVD . . . . .	Night Vision Devices	R . . . . .	Restricted Area (followed by identification)
NW . . . . .	Northwest	RCO . . . . .	Remote Communications Outlet
obst . . . . .	obstruction	rad . . . . .	radius, radial
Oct. . . . .	October	RAPCON . . . . .	Radar Approach Control (USAF)
ocnl . . . . .	occasional	RATCF . . . . .	Radar Air Traffic Control Facility (Navy)
ODALS . . . . .	Omnidirectional Approach Lighting System	rcv . . . . .	receive
offl . . . . .	official	rcvr . . . . .	receiver
OIC . . . . .	Officer in Charge	rdo . . . . .	radio
OLF . . . . .	Outlying Field	reful . . . . .	refueling
OLS . . . . .	Optical Landing System	reg . . . . .	regulation, regular
OM . . . . .	Outer Marker	REIL . . . . .	Runway End Identifier Lights
opr . . . . .	operate	req . . . . .	request
OPS . . . . .	Operations	RETIL . . . . .	Rapid Exit Taxiway Indicator Light
O/R . . . . .	on request	Rgnl . . . . .	Regional
OROCA . . . . .	Off Route Obstruction Clearance Altitude	rgt . . . . .	right
ORTCA . . . . .	Off Route Terrain Clearance Altitude	rng . . . . .	range, radio range
O/S . . . . .	out of service	RON . . . . .	Remain Overnight
OT . . . . .	other times	Rot Lt or Bcn . . . . .	Rotating Light or Beacon
outbd . . . . .	outbound	RR . . . . .	Railroad
ovft . . . . .	overflight	rpt . . . . .	report
ovrn . . . . .	overrun	rqr . . . . .	require
P . . . . .	Planning	rstd . . . . .	restricted
P . . . . .	Prohibited area (followed by identification)	rte . . . . .	route
PAPI . . . . .	Precision Approach Path Indicator	ruf . . . . .	rough
parl . . . . .	parallel	R/W . . . . .	Rotary Wing
pat . . . . .	pattern	rwy . . . . .	runway
PAX . . . . .	Passenger	S . . . . .	South
perm . . . . .	permanent	Sat . . . . .	Saturday
perms . . . . .	permission	sctr . . . . .	sector
pers . . . . .	personnel	SE . . . . .	Southeast
PFC . . . . .	Porous Friction Courses	sec . . . . .	second, section
PJE . . . . .	Parachuting Activities/ Exercises	SEng . . . . .	Single Engine
p-line . . . . .	pole/power line	Sep . . . . .	September
PN . . . . .	prior notice	sfc . . . . .	surface
PPR . . . . .	Prior Permission Required	SFL . . . . .	Sequence Flashing Lights
prcht . . . . .	parachute	SID . . . . .	Standard Instrument Departure
prim . . . . .	primary	sked . . . . .	schedule
prk . . . . .	park	SM . . . . .	statute miles
pro . . . . .	procedure	SOAP . . . . .	Spectrometric Oil Analysis Program
proh . . . . .	prohibit	SR . . . . .	Sunrise
PSP . . . . .	Pierced Steel Planking	SS . . . . .	Sunset
pt . . . . .	point	SSB . . . . .	Single Sideband
publ . . . . .	publish	std . . . . .	standard
PVASI . . . . .	Pulsating Visual Approach Slope Indicator	stn . . . . .	station
pvt . . . . .	private	STOL . . . . .	Short Take-Off and Landing
pwr . . . . .	power	stor . . . . .	storage
		str-in . . . . .	Straight-in
		stu . . . . .	student
		subj . . . . .	subject

## 20 AIRPORT DIRECTORY LEGEND

sum. ....	summer	veh. ....	vehicle
Sun. ....	Sunday	vert. ....	vertical
sur. ....	surround	VFR. ....	Visual Flight Rules
survl. ....	survival, surveillance	VFR-S. ....	FLIP VFR Supplement
svc. ....	service	VHF. ....	Very High Frequency
svcg. ....	servicing	VIP. ....	Very Important Person
SW. ....	Southwest	vis. ....	visibility
sys. ....	system	VOIP. ....	Voice Over Internet Protocol
TACAN. ....	Tactical Air Navigation Equipment	VOR. ....	VHF Omirange
TALCE. ....	Tanker Airlift Control Element	VORTAC. ....	VOR and TACAN Navigational Facilities collocated
TCA. ....	Terminal Control Area	W. ....	Warning Area (followed by identification)
TCH. ....	Threshold Crossing Height	W. ....	Watts, West, White
tfc. ....	traffic	Wed. ....	Wednesday
thld. ....	threshold	Wg. ....	Wing
thou. ....	thousand	wi. ....	within
thru. ....	through	win. ....	winter
Thu. ....	Thursday	WIP. ....	work in progress
til. ....	until	wk. ....	week
tkof. ....	take-off	wkd. ....	weekday
tmpry. ....	temporary	wkly. ....	weekly
tran. ....	transient	wo. ....	without
trans. ....	transmit	wt. ....	weight
trml. ....	terminal	wx. ....	weather
trng. ....	training	yd. ....	yard
trns. ....	transition	yr. ....	year
Tue. ....	Tuesday		
turb. ....	turbulence		
TV. ....	Television		
twr. ....	tower		
twy. ....	taxiway		
UAS. ....	Unmanned Aerial Systems		
UCN. ....	Urgent Change Notice		
UFN. ....	until further notice		
UHF. ....	Ultra High Frequency		
unavbl. ....	unavailable		
unctl. ....	uncontrolled		
unk. ....	unknown		
unlgtd. ....	unlighted		
unltd. ....	unlimited		
unmrk. ....	unmarked		
unmto. ....	unmonitored		
unrel. ....	unreliable		
unrstd. ....	unrestricted		
unsatfy. ....	unsatisfactory		
unsked. ....	unscheduled		
unsvc. ....	unserviceable		
USB. ....	Upper Sideband		
USMC. ....	United States Marine Corps		
V. ....	Defense Switching Network (telephone) formerly AUTOVON		
VAPI. ....	Visual Approach Path Indicator		
VASI. ....	Visual Approach Slope Indicator		
vcnty. ....	vicinity		

**ABBEVILLE CHRIS CRUSTA MEM, LA**

N29°58.55' W92°05.05' UTC-6(-5DT)

**H-7, L-21-22 NEW ORLEANS**

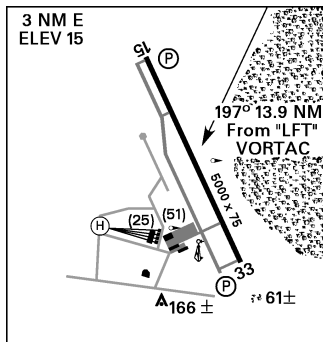
P BL1, 6, 9, 50

(KØR3)

**SERVICE - LGT** - MIRL and REIL Rwy 15-33 preset lo ints, to increase ints **ACTIVATE** - CTAF. **FUEL** - (NC-100LL, A) For svc after hr call C828-693-1897.

**REMARKS** - Attended daylight hr. **TFC PAT** - F/W 1000', copter 500' within 3 NM of arpt, ultralight 300'. **MISC** - Wx opr during afdl opr hr, OT DSN 781-4775, C 318-456-4775. **WT BRG** - (S17).

**COMMUNICATIONS - CTAF/UNICOM** - 122.8 **DE RIDDER FSS** - 135.075 **LAFAYETTE APP/DEP** - Opr 1030-0530Z++ OT ctc HOUSTON CENTER 126.35 338.25.- (R)(E) 121.1 268.7 **FSS-DE RIDDER DRI-NOTAM DRI**

**ABERNATHY FLD, TN (Pulaski)**N35°09.22' W87°03.41' UTC-6(-5DT) **H-6-9, L-16, ATLANTA**

P BL6, 9, 43

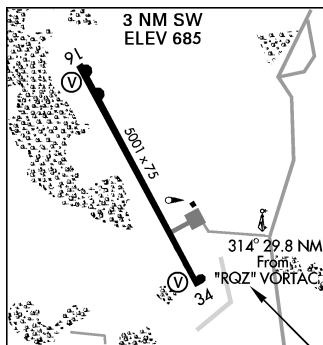
(KGZS)

**SERVICE - FUEL** - OT C931-363-1177 or C931-619-6827. - (NC-100LL, A)

**REMARKS** - Attended 1400-0200Z++ Mon-Sat; 1800Z++-dusk Sun. OT C931-263-1177 or C931-619-6827. Clsd Christmas.

**CAUTION** - Rock quarry aprx 1000' Rwy 34, advance ntc given to arpt when explosives are sked. **WT BRG** - (S27, T39).

**COMMUNICATIONS - CTAF/UNICOM** - 122.8 **AWOS-3** - 118.275 C931-363-6760. **MEMPHIS CENTER** - (R) 125.85 381.4 (APP/DEP svc) **FSS-JACKSON MKL-NOTAM MKL**

**ABERNATHY MUNI, TX N33°50.75' W101°45.78'**

UTC-6(-5DT)

**L-6, DALLAS-FT WORTH**

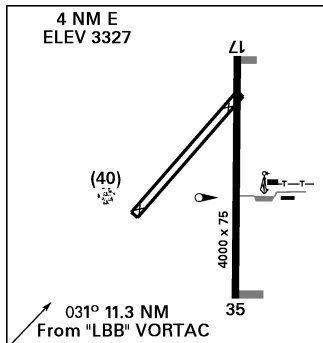
P BL1, 6

(KF83)

**SERVICE - LGT** - MIRL Rwy 17-35 preset lo ints, to increase ints **ACTIVATE**-122.8.

**REMARKS** - Unattended. **WT BRG** - (S8).

**COMMUNICATIONS - CTAF** - 122.8 **FSS-FORT WORTH FTW-NOTAM FTW**

**ABILENE MUNI, KS N38°54.24' W97°14.15'**

UTC-6(-5DT)

**L-10, WICHITA**

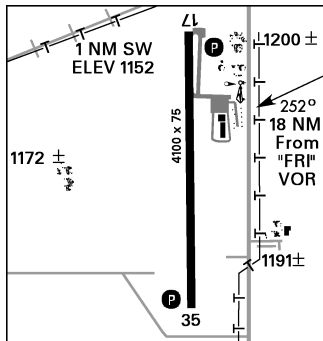
P BL1, 6, 9, 50

(KK78)

**SERVICE - LGT** - MIRL, PAPI and REIL Rwy 17-35 opr dusk-0400Z++, OT **ACTIVATE** - CTAF. **FUEL** - After hr fone C785-479-2171. - (NC-100LL, A)

**REMARKS** - Attended 1400-2300Z++ Mon-Sat. **CAUTION** - Rwy 17-35 extv sfc cracking with vegetation growth. **WT BRG** - (S13, T16).

**COMMUNICATIONS - CTAF/UNICOM** - 122.8 **KANSAS CITY CENTER** - 134.9 363.2 (APP/DEP svc) **FSS-WICHITA ICT-NOTAM ICT**

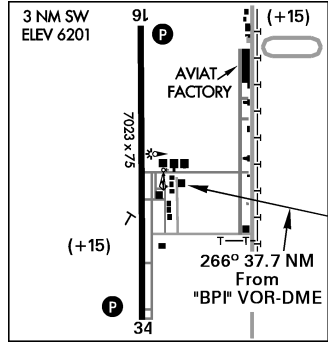


**AFTON MUNI**, WY N42°42.67' W110°56.53'  
 UTC-7(-6DT) **H-3, L-11, SALT LAKE CITY**  
 P BL1, 6, 9, 50 (KAFO)

**SERVICE - LGT - ACTIVATE - MIRL, REIL and PAPI** Rwy 16-34 -  
 CTAF. **FUEL -** Avbl H24 with credit card at self-svc pump. -  
 (NC-100LL, A)

**REMARKS -** Attended 1500-2400Z++. **CAUTION -** Snowbanks  
 4'-7' along rwy and twy Oct-May with slick spots on sfc.  
 Ultralight act in arpt vcnty. **TFC PAT -** Rgt tfc Rwy 16. **WT BRG -**  
 (S24).

**COMMUNICATIONS - CTAF/UNICOM - 122.8 AWOS-3 -**  
 119.025 C307-885-2654. **SALT LAKE CENTER - (E)** 128.35  
 381.6 (APP/DEP svc) **CASPER RDO - 122.3 (BIG PINEY RCO)**  
**FSS-CASPER CPR-NOTAM CPR**

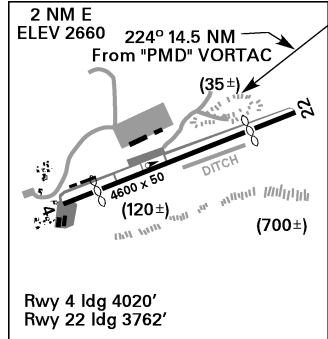


**AGUA DULCE**, CA N34°30.25' W118°18.77'  
 UTC-8(-7DT) **L-3-4-7, LOS ANGELES**  
 P (KL7Ø)

**SERVICE - FUEL -** Self-svc. (NC-100LL)

**REMARKS -** Attended 1600-0200Z++. Unattended Thanksgiving,  
 Christmas and New Year's day. **RSTD -** No touch and go ldg.  
 Aerobatics proh. Arprt clsd SS-SR. Ngt opr proh. **CAUTION -**  
 Avoid flt wi 1000' of school 1 NM SW and homes 2000' NE dep  
 end Rwy 4. 10-25' wide ditch at SE edge of rwy. **WT BRG - (S7).**

**COMMUNICATIONS - CTAF/UNICOM - 122.9**  
**FSS-RIVERSIDE RAL-NOTAM RAL**

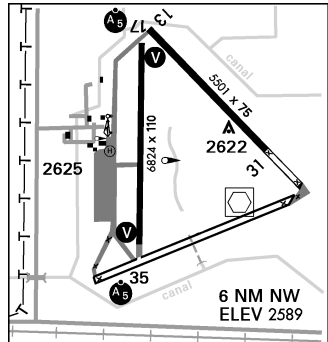


**AINSWORTH MUNI**, NE N42°34.75' W99°59.58'  
 UTC-6(-5DT) **H-5, L-12, OMAHA**  
 P BL1, 2, 6, 15, 43 (KANW)

**SERVICE - LGT - ACTIVATE - MIRL** Rwy 13-31, 17-35, MALSRS and  
 VASI Rwy 17-35 - CTAF. **FUEL -** Self-svc avbl H24 with credit  
 card. - (NC-100LL, A)

**REMARKS -** Attended 1400-2300Z++ Mon-Fri. OT on call fone  
 C402-387-1255 or 1-800-303-1491. **RSTD -** Helipad for prk and  
 refuel only. No copter ovft hgr or bldg. **CAUTION -** Seasonal  
 waterfowl haz. Golf course lies under apch path Rwy 35.  
**WT BRG - (S30, T45)** Rwy 17-35. (S24, T36) Rwy 13-31.

**COMMUNICATIONS - CTAF/UNICOM - 122.8 AWOS-3 -**  
 118.325 C402-387-2329. **DENVER CENTER - 127.95 338.2**  
 (APP/DEP svc) **FSS-COLUMBUS OLU-NOTAM ANW**  
**COLUMBUS FSS - 122.4 (RCO)**

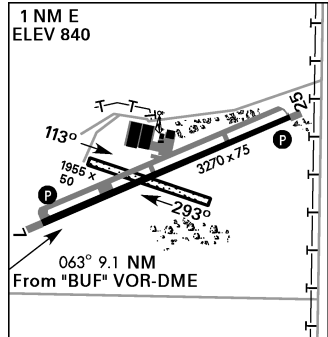


**AKRON**, NY N43°01.27' W78°28.95' UTC-5(-4DT)  
**L-31, DETROIT**  
 P BL1, 6, 9, 50 (K9G3)

**SERVICE - LGT - ACTIVATE-MIRL and PAPI** Rwy 7-25 and REIL  
 Rwy 25-CTAF. **FUEL - (NC-80, 100LL)**

**REMARKS -** Opr 1300Z++-SS. **RSTD -** Rwy 113°-293° clsd UFN.  
**CAUTION -** Wildlife haz. **TFC PAT -** Alt 1840' **WT BRG - (S8)**  
 Rwy 7-25.

**COMMUNICATIONS - CTAF/UNICOM - 122.725 BUFFALO**  
**APP/DEP - (R)(E)** 126.15 263.125 **CLNC DEL -** Ctc flt svc  
 C888-766-8267. **FSS-BUFFALO BUF-NOTAM BUF**





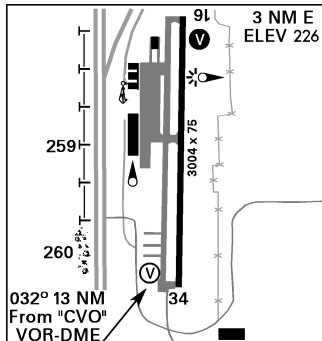
**ALBANY MUNI**, OR N44°38.27' W123°03.57'

UTC-8(-7DT)

**L-1, SEATTLE**

P BL1, 6, 9, 43

(KS12)

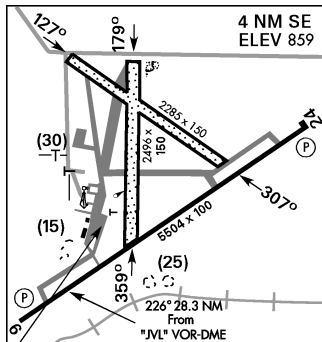
**SERVICE - LGT -** ACTIVATE-VASI Rwy 16-CTAF. **FUEL -** (NC-100LL)**REMARKS -** Attended 1600-0100Z++. **CAUTION -** Prcht jumping. **WT BRG -** (S30, T43, TT71).**COMMUNICATIONS - CTAF/UNICOM -** 122.8 **CASCADE APP/DEP -** Opr 1400-0730Z++, OT ctc SEATTLE CENTER 125.8 291.7.- (R) 127.5 348.7 **FSS-MC MINNVILLE MMV-NOTAM MMV****ALBERTUS**, IL (Freeport) N42°14.77' W89°34.92'

UTC-6(-5DT)

**H-5, L-28, CHICAGO**

P BL1, 6, 9, 15, 50

(KFEP)

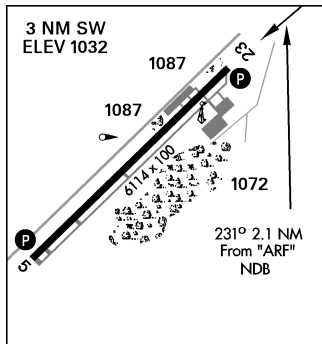
**SERVICE - LGT -** MIRL Rwy 6-24 and twy lgt preset lo ints SS-SR, to increase ints and ACTIVATE - REIL Rwy 6-24 - CTAF. PAPI Rwy 6-24 opr cont. REIL Rwy 6-24 O/S indef. **FUEL -** (NC-100LL, A)**REMARKS -** Attended 1400-2400Z++ Mon-Fri; 1400-2300Z++ Sat; 1500-2200Z++ Sun. **CAUTION -** Ultralight and glider act.**MISC -** Rwy 6-24 grooved. **WT BRG -** (S20, T60) Rwy 6-24.**COMMUNICATIONS - CTAF/UNICOM -** 122.8 **AWOS-3 -** 120.525 C815-233-4472. **ROCKFORD APP/DEP - (R)(E)** 126.0 327.0 **CLNC DEL -** 121.85 **FSS-KANKAKEE IKK-NOTAM FEP****ALBERTVILLE RGNL THOMAS J****BRUMLIK FLD**, AL N34°13.75' W86°15.35'

UTC-6(-5DT)

**H-6-9, L-18, ATLANTA**

P BL1, 6, 9, 50

(K8AØ)

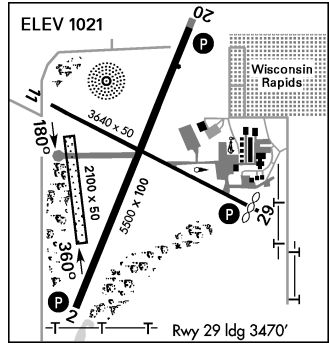
**SERVICE - LGT -** MIRL Rwy 5-23 preset med ints dusk-0500Z++; to increase ints after 0500Z++-ACTIVATE-CTAF. PAPI Rwy 5-23 opr dusk-0500Z++, after 0500Z++ ACTIVATE-CTAF. ACTIVATE-REIL Rwy 23-CTAF. **FUEL -** (NC-100LL, A)**REMARKS -** Attended 1300Z++-dusk Mon-Sat; 1830Z++-dusk Sun. **CAUTION -** PJE. **MISC -** Rwy 5-23 grooved. **WT BRG -** (S18).**COMMUNICATIONS - CTAF/UNICOM -** 123.0 **AWOS-3 -** 119.575 C256-891-8259. **BIRMINGHAM APP/DEP - (R)** 132.15 285.45 **FSS-ANNISTON ANB-NOTAM 8AØ**

**ALEXANDER FLD SOUTH WOOD CO,**

WI (Wisconsin Rapids) N44°21.62' W89°50.34' UTC-6(-5DT)

**H-2, L-28, GREEN BAY**  
(KISW)

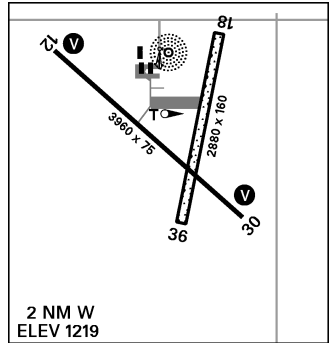
P BL1, 6, 9, 50

**SERVICE - LGT - ACTIVATE - MIRL** Rwy 2-20 and 11-29, REIL Rwy 2-20 and PAPI Rwy 2-20 and 29 - CTAF. **FUEL - (NC-100LL, A)****REMARKS - Attended** 1330-0030Z++ May-Sep; 1330-2300Z++ Oct-Apr. **RSTD -** Ultralight acft must have an opr altimeter, two-way rdo, use ultralight opr area Rwy 180°-360° and avoid ovft of hard sfc rwy. Ultralight opr area posted at trml bldg or call C715-424-3737. When Rwy 180°-360° is clsd, ultralight may use Rwy 2-20 and 11-29. **CAUTION -** Deer, bird and ultralight haz.**TFC PAT -** Ultralight use rgt tfc for Rwy 18 and left tfc for Rwy 36. When ultralight opr are clsd, ultralight use rgt tfc for Rwy 2, 20 and 11 and left tfc for Rwy 29. **MISC -** Rwy 180°-360° mrk with yellow metal triangles. **WT BRG -** (S40, T60) Rwy 2-20. (S12, T20) Rwy 11-29.**COMMUNICATIONS - CTAF/UNICOM - 122.8 ASOS - 126.575** C715-421-2120. **MINNEAPOLIS CENTER - (R)(E)** 124.4 317.7 (APP/DEP svc) **FSS-GREEN BAY GRB-NOTAM ISW GREEN BAY FSS - 122.45** (WISCONSIN RAPIDS RCO)**ALGONA MUNI, IA** N43°04.67' W94°16.32'

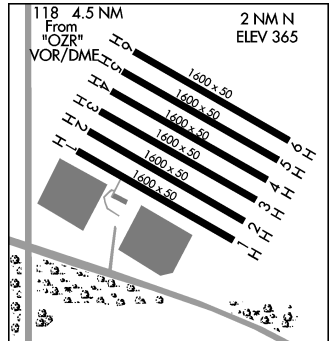
UTC-6(-5DT)

**L-12, OMAHA**  
(KAXA)

P BL1, 6, 9, 43

**SERVICE - LGT - ACTIVATE - MIRL**, SAVASI, REIL Rwy 12-30 - CTAF. **FUEL - (NC-100LL, A)****REMARKS - Attended** 1400-2300Z++ Mon-Fri; 1400-1800Z++ Sat. **MISC -** Rwy 12 calm wind rwy. **WT BRG -** (S30, T48) Rwy 12-30.**COMMUNICATIONS - CTAF/UNICOM - 122.8 AWOS-3 - 118.475** C515-295-9634. **MINNEAPOLIS CENTER - (E)** 134.0 288.3 (APP/DEP svc) **FSS-FORT DODGE FOD-NOTAM AXA****ALLEN AHP, (FORT RUCKER) AL** (Wicksburg)N31°13.87' W85°38.98' UTC-6(-5DT) **L-18, NEW ORLEANS**

A (Ø5AL)

**REMARKS - Attended** dur sked trng hr only.**COMMUNICATIONS - CAIRNS OPS - 126.2 371.35**  
**FSS-ANNISTON ANB**

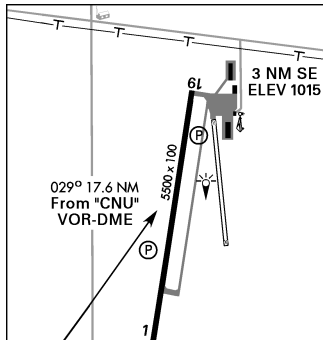
**ALLEN CO, KS** (Iola) N37°52.09' W95°23.22'

UTC-6(-5DT)

**L-10-15, KANSAS CITY**

P BL1, 5, 50

(KK88)

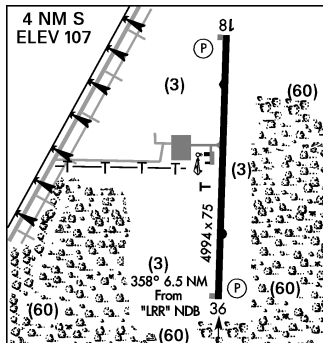
**SERVICE - LGT - ACTIVATE-HIRL** Rwy 1-19-CTAF **FUEL -**  
(NC-100LL, A)**REMARKS -** Opr 1330-2200Z++ Mon-Fri. **CAUTION -**  
Parachute and wildlife haz.**COMMUNICATIONS - CTAF/UNICOM - 122.8 AWOS-3 -**  
128.325 C620-365-1466. **KANSAS CITY CENTER - (E)** 127.725  
270.25 (APP/DEP svc) **FSS-WICHITA ICT-NOTAM ICT****ALLEN PARISH, LA** (Oakdale)

N30°45.03' W92°41.31' UTC-6(-5DT)

**L-21-22, HOUSTON**

P BL1, 6, 9, 50

(KACP)

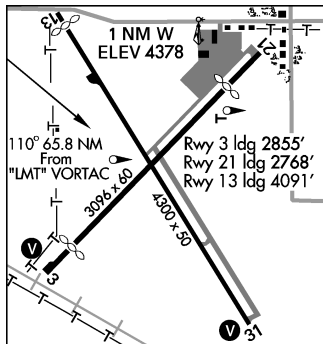
**SERVICE - LGT - Rot Bcn O/S UFN. ACTIVATE-MIRL** Rwy  
18-36-CTAF. **FUEL -** Avbl self-svc with credit card. - (NC-100LL,  
A)**REMARKS - WT BRG - (S11).****COMMUNICATIONS - CTAF/UNICOM - 122.8 AWOS-3 -**  
118.275 C318-215-9728 unrel. **RDO - (135.075 GCO) POLK**  
**APP/DEP - (R)(E)** 123.7 261.3 **FSS-DE RIDDER DRI-NOTAM**  
**DRI****ALTURAS MUNI, CA** N41°28.98' W120°33.92'

UTC-8(-7DT)

**L-11, KLAMATH FALLS**

BL1, 6, 7, 9, 43

(KAAT)

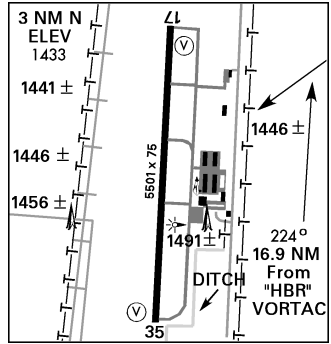
**SERVICE - LGT - ACTIVATE-MIRL** Rwy 13-31, LIRL Rwy 3-21, VASI  
and REIL Rwy 3 and 31-CTAF. **FUEL - (NC-100LL, A)****REMARKS -** Attended 1600-0100Z++. **RSTD -** No tkof Rwy 3 to  
NE exc dur adverse wind cond. 150' AGL min alt over houses.  
**CAUTION -** Bird haz Oct-Apr. **TFC PAT - 5374'.** **MISC -** Arr Rwy  
21 discouraged due to school on apch. Fire fighting acft seasonal  
May-Oct. **WT BRG - (S12)** All rwy.**COMMUNICATIONS - CTAF/UNICOM - 122.8 ASOS -**  
124.175 C530-233-5251. **SEATTLE CENTER - (R)(E)** 127.6351.7  
(APP/DEP svc) **FSS-RENO RNO-NOTAM AAT**

**ALTUS QUARTZ MOUNTAIN RGNL,**

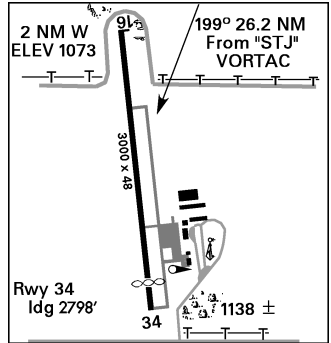
OK N34°41.93' W99°20.31' UTC-6(-5DT)

**H-6, L-17, DALLAS-FT WORTH**  
(KAXS)

P BL1, 6, 43

**SERVICE - LGT** - MIRL Rwy 17-35 preset med ints only, to increase ints and **ACTIVATE**- CTAF. Rot Bcn O/S UFN. **FUEL** - (NC-100LL, A)**REMARKS** - Opr 1300-0300Z++. OT call C580-471-0992. **RSTD** - Rwy 17-35 and twy A and E clsd indef. Ltgd parl twy (4862'x50') avbl. **CAUTION** - Use extreme caution for ints hvy jet trng at Altus AFB 4 NM SE, hdg 123°. 320' twr 2.6 NM S of arpt. Numerous AG acct opr dur daylt hr. Wildlife and ultralight haz. **WT BRG** - (S30, T48, TT90).**COMMUNICATIONS - CTAF/UNICOM** - 122.8 **AWOS-3** - 118.825 C580-477-1745. **APP/DEP - (R)(E)** 125.1 259.3 Opr 1430-0830Z++ Mon-Fri exc hol, OT ctc FORT WORTH CENTER 128.4 133.5 269.375 350.35. **FSS-MC ALESTER MLC-NOTAM AXS****AMELIA EARHART, KS** (Atchison)N39°34.23' W95°10.82' UTC-6(-5DT) **L-10, KANSAS CITY**  
(KK59)

P BL1, 7

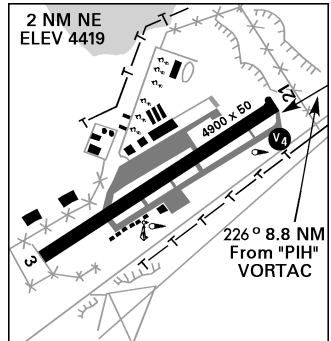
**SERVICE - LGT** - **ACTIVATE** - LIRL Rwy 16-34 - CTAF. Nstd LIRL no rwy end lgt dep rwy 16. Some edge lgt O/S UFN. **FUEL** - (NC-100LL)**REMARKS** - Opr 1400Z++-dusk May-Sep; 1400-2300Z++ Oct-Apr. **CAUTION** - Glider haz. PJA. **WT BRG** - (S17).**COMMUNICATIONS - CTAF/UNICOM** - 122.8 **AWOS** - 123.675 C913-367-1449 **ST JOSEPH APP/DEP - (R)(E)** 120.35 360.8 Opr 1400-2400Z++ Mon-Sat; 1800-2400Z++ Sun. OT ctc Kansas City APP/DEP 124.7 284.7. **CLNC DEL** - 118.1 **FSS-WICHITA ICT-NOTAM ICT****AMERICAN FALLS, ID** N42°47.84' W112°49.51'

UTC-7(-6DT)

**L-11, SALT LAKE CITY**

BL1, 6, 47

(KUØ1)

**SERVICE - LGT** - **ACTIVATE**-MIRL Rwy 3-21; VASI Rwy 21-CTAF. **FUEL** - (NC-A)**REMARKS** - Attended 1500-0100Z++. **CAUTION** - Ultralight AG acct and copter opr dur snow months. No line of sight btn rwy ends. **MISC** - Irregular snow removal.**COMMUNICATIONS - CTAF/UNICOM** - 122.8 **SALT LAKE CITY CENTER - (R)(E)** 128.35 381.6 (APP/DEP svc) **FSS-BOISE BOI-NOTAM BOI**



**ANDREWS MURPHY, NC**

N35°11.71' W83°51.78' UTC-5(-4DT)

**H-9-12, L-25, ATLANTA**

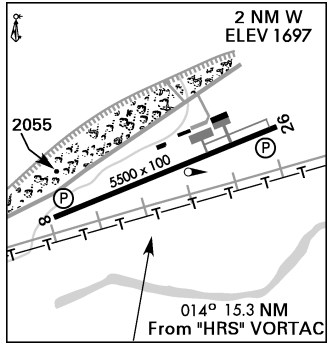
P BL1, 6, 9, 50

(KRHP)

**SERVICE - LGT** - Rot Bcn 3200' fr a fld on mt. MIRL Rwy 8-26 nstd, thld lgt green lens. **ACTIVATE-REIL** Rwy 8-CTAF. **PAPI** Rwy 8-26 opr cont to increase ints-CTAF. **FUEL** - (NC-100LL, A, A1+) For svc after hr C828-321-5114. **FLUID** - HPOX.

**REMARKS** - Attended 1300-2200Z++ Nov-Mar, 1300-2400Z++ Apr-Oct. **CAUTION** - Lo flying mil jet acft overfly arpt, ctc FSS. Rwy 8 has 8' drop-off 108' fr thld both sides in rwy safety area. **WT BRG** - (S45).

**COMMUNICATIONS - CTAF/UNICOM** - 122.8 **AWOS-3** - 119.675 C828-321-1049. **ATLANTA CENTER - (E)** 134.8 307.9 (APP/DEP svc) **FSS-RALEIGH RDU-NOTAM RHP**



**ANGWIN PARRETT FLD, CA**

N38°34.80' W122°26.13' UTC-8(-7DT)

**L-2-3, SAN FRANCISCO**

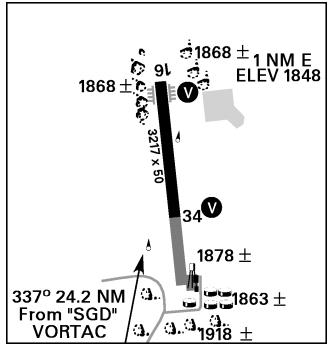
P L1, 7, 47

(K203)

**SERVICE - LGT** - ACTIVATE-LIRL and VASI Rwy 16-34-CTAF. **FUEL** - (NC-100LL)

**REMARKS** - Attended 1600-0100Z++ Sun-Fri. **WT BRG** - (S4).

**COMMUNICATIONS - CTAF/UNICOM** - 123.0 **FSS-OAKLAND OAK-NOTAM OAK**



**ANITA MUNI KEVIN BURKE MEM**

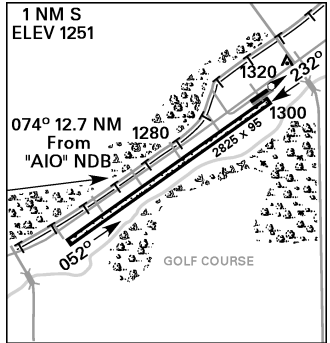
**FLD, IA** N41°26.42' W94°46.18' UTC-6(-5DT) **OMAHA**

P L7

(KY43)

**REMARKS** - Unattended. **CAUTION** - Deer haz. **MISC** - Rwy 052°-232° sides and thld mrk with yellow cones.

**COMMUNICATIONS - CTAF** - 122.9 **FSS-FORT DODGE FOD-NOTAM FOD**



**ANN ARBOR MUNI, MI** N42°13.38' W83°44.74'

UTC-5(-4DT)

**L-28, A-1, DETROIT**

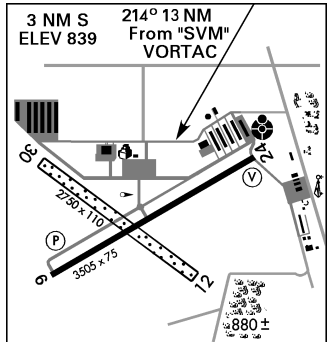
P BL1, 2, 6, 9, 42, 43, 50

(KARB)

**SERVICE - LGT** - When twr clsd ACTIVATE-ODALS Rwy 24-CTAF. **FUEL** - (NC-100LL, A)

**REMARKS** - Attended 1300-2300Z++ Apr-Oct, 1300-0100Z++ Nov-Mar. **CAUTION** - Bird and deer haz. **MISC** - Area near apch end Rwy 24 not visible fr twr. When twr clsd confirm snow removal and win cond-CTAF. **WT BRG** - (S20) Rwy 6-24.

**COMMUNICATIONS - CTAF** - 120.3 **UNICOM** - 123.0 **ASOS** - 134.55 C734-668-1713. **DETROIT APP/DEP - (R)(E)** 118.95 239.275 363.2 **TWR** - Opr 1300-0100Z++ 120.3 **GND/CLNC DEL** - 121.6 **FSS-LANSING LAN-NOTAM ARB**



**ANNISTON AHP, (ANNISTON ARMY DEPOT) AL**

N33°37.58' W85°58.03' UTC-6(-5DT)

**L-14, ATLANTA**

A

(Ø4AL)

**REMARKS** - Attended 1400-2230Z++ Mon-Fri. **RSTD** - 24 hr PPR. Ctc ANAD security DSN 571-6222, C256-235-6222. Do not overfly main HQ bldg S of helipad or R2101. Do not overfly R2102A, B, C or Fort McClellan cantonment area w prior perms. **TFC PAT** - Apch 270°, dep 090°. **MISC** - Fire Dept and security rqr for ldg and dep. Windsock lctd SW of helipad.

**COMMUNICATIONS** - **CTAF** - 123.6 **UNICOM** - 123.0**ASOS** - 119.675 **BIRMINGHAM APP/DEP** - (R) 125.45 381.5**FSS-ANNISTON ANB-NOTAM 1ØA**

5 NM SW  
ELEV 686  
PAD 100' x 100' ASP

**ANSON CO, NC (Wadesboro) N35°01.24' W80°04.63'**

UTC-5(-4DT)

**H-9-12, L-25-36, CHARLOTTE**

P BL1, 6, 9, 50

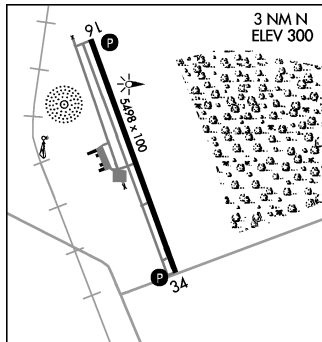
(KAFP)

**SERVICE** - **LGT** - ACTIVATE-MIRL and PAPI Rwy 16-34-CTAF.**FUEL** - Self svc 100LL avbl H24 with credit card. (NC-100LL, A+)

**REMARKS** - Attended 1300-2200Z++ Mon-Fri. OT svc call C704-848-4612. **CAUTION** - Deer haz. WIP adj to Rwy 16-34.

**MISC** - Rwy 16-34 used for aero tow and auto launch for gliders. **WT BRG** - (S12, T60).

**COMMUNICATIONS** - **CTAF/UNICOM** - 122.8 **AWOS-3** - 119.325 C704-695-0623. **CHARLOTTE APP/DEP** - (R) 120.05 307.8 **FSS-RALEIGH RDU-NOTAM RDU**

**ANTHONY MUNI, KS N37°09.51' W98°04.78'**

UTC-6(-5DT)

**L-15, WICHITA**

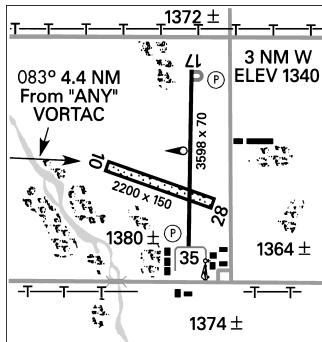
P BL6, 50

(KANY)

**SERVICE** - **LGT** - PAPI Rwy 17 O/S indef. **FUEL** - Fone 911. (NC-100LL)

**REMARKS** - Unattended. **CAUTION** - Rwy 10-28 very soft after rain.

**COMMUNICATIONS** - **CTAF/UNICOM** - 122.8 **KANSAS CITY CENTER** - 118.35 344.8 (APP/DEP svc) **WICHITA RDO** - 112.9T 122.1R (RCO) **FSS-WICHITA ICT-NOTAM ICT**

**APPLE VALLEY, CA N34°34.52' W117°11.17'**

UTC-8(-7DT)

**H-4, L-4-7, LOS ANGELES**

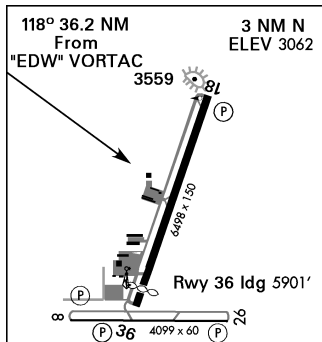
P BL6, 50

(KAPV)

**SERVICE** - **FUEL** - Call C760-559-0616 or C760-240-4686 1700-0200Z++. (NC-100LL, A)

**REMARKS** - Attended 1430-0100Z++. **RSTD** - Rwy 8-26 clsd to acct over 12,500 lb w PPR fr arpt mgr C760-247- 2371. Rwy 8-26 clsd to ngt opr due rapidly rising terrain 1.5 NM W and 1.7 NM E. **CAUTION** - Aerobatic trng NW area of arpt. **MISC** - Hills NE, E, W and NW. **WT BRG** - (S70, T90, ST114, TT150) Rwy 18-36. (S40, T60, TT100) Rwy 8-26.

**COMMUNICATIONS** - **CTAF/UNICOM** - 122.8 **RIVERSIDE RDO** - 122.3 (BARSTOW RCO) **JOSHUA APP/DEP** - 124.55 363.0 **FSS-RIVERSIDE RAL-NOTAM RAL**

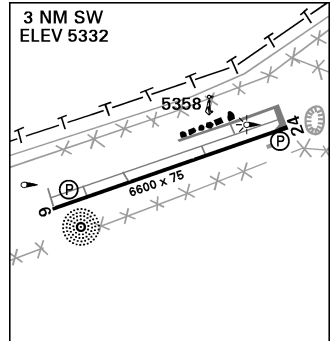


**ARCO BUTTE CO,** ID N43°36.21' W113°20.06'  
 UTC-7(-6DT) **H-3, L-11, SALT LAKE CITY**  
 P BL1, 6, 9, 50 (KAOC)

**SERVICE - LGT -** ACTIVATE-MIRL REIL Rwy 6-24-CTAF. REIL Rwy 6-24 O/S indef.

**REMARKS - WT BRG -** (S30) Rwy 6-24.

**COMMUNICATIONS - CTAF/UNICOM -** 122.8 **SALT LAKE CITY CENTER -** 128.35 381.6 (APP/DEP svc) **FSS-BOISE BOI-NOTAM BOI**



## ARDMORE DOWNTOWN

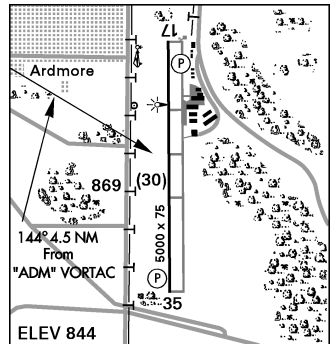
**EXECUTIVE,** OK N34°08.82' W97°07.36'  
 UTC-6(-5DT) **H-6, L-17, DALLAS-FT WORTH**  
 P BL1, 6, 9, 50 (K1F0)

**SERVICE - LGT -** ACTIVATE-MIRL Rwy 17-35-CTAF. Rot Bcn O/S UFN. **FUEL -** (NC-100LL, A) Avbl H24 with credit card.

**REMARKS -** Opr 1400-2300Z++ Mon-Sat; 1800-2300Z++ Sun.

**CAUTION -** Ultralight haz. **TFC PAT -** Rwy 35 rgt tfc. **WT BRG -** (PCN 3F/B/X/T) Rwy 17-35.

**COMMUNICATIONS - CTAF/UNICOM -** 122.7 **AWOS-3 -** 118.15 C580-226-1536. **FORT WORTH CENTER - (R)** 128.1 327.15 (APP/DEP svc) **RDO -** 121.725 (121.725 GCO MC ALLISTER FSS) **FSS-MC ALESTER MLC-NOTAM 1F0**

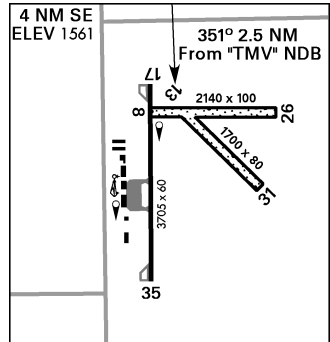


**ARLEDGE FLD,** TX (Stamford)  
 N32°54.55' W99°44.16' UTC-6(-5DT)  
**L-17, DALLAS-FT WORTH**  
 P BL1, 6 (KF56)

**SERVICE - LGT -** ACTIVATE-MIRL Rwy 17-35-CTAF.

**REMARKS -** Attended 1400-2300Z++ Mon-Fri; 1400-1800Z++ Sat. **WT BRG -** (S4) Rwy 17-35.

**COMMUNICATIONS - CTAF/UNICOM -** 122.8 **ABILENE APP/DEP - (E)** 127.2 282.3 **FSS-FORT WORTH FTW-NOTAM FTW**

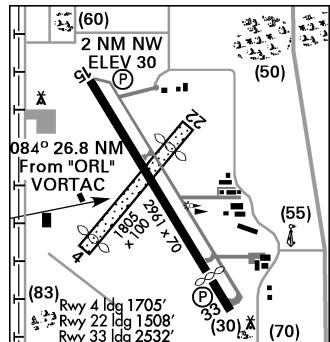


**ARTHUR DUNN AIR PARK,** FL (Titusville)  
 N28°37.35' W80°50.12' UTC-5(-4DT) **L-24, JACKSONVILLE**  
 P (AR) BL1, 6, 50 (KX21)

**SERVICE - LGT -** ACTIVATE-MIRL Rwy 15-33-CTAF. Rot Bcn O/S UFN. **FUEL -** (NC-100LL, A)

**REMARKS -** Attended 1300-0100Z++. **RSTD -** Rwy 4-22 rstd to ultralight and STOL acct only. **CAUTION -** Extv ultralight act vcnty of afld. **PJE. MISC -** Several rdo twr 1.5 NM S of fld; the tallest twr is 399' AGL. **WT BRG -** (S12) Rwy 15-33.

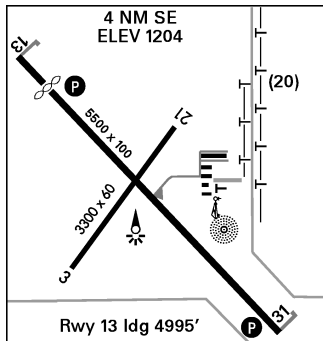
**COMMUNICATIONS - CTAF/UNICOM -** 123.0 **AWOS-3 -** 119.725 C321-385-0383. **ORLANDO APP/DEP - (R)** 134.95 281.425 **FSS-ST. PETERSBURG PIE-NOTAM PIE**



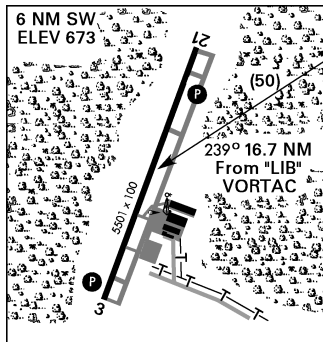


**ARTHUR N NEU, IA** (Carroll)N42°02.77' W94°47.34' UTC-6(-5DT) **H-5, L-12, OMAHA**

P BL1, 6, 9, 50 (KCIN)

**SERVICE - LGT** - MIRL Rwy 13-31, 3-21 and PAPI Rwy 13 and 31 preset lo ints, to increase ints and ACTIVATE-REIL Rwy 13 and 31-CTAF. **FUEL** - (NC-100, A)**REMARKS** - Opr 1400Z++ - dusk, OT fone C712-792-4980.**MISC** - Rwy 31 calm wind rwy. **WT BRG** - (S30) Rwy 13-31.**COMMUNICATIONS - CTAF/UNICOM** - 122.8 **AWOS-3** - 118.025 C712-792-2306. **MINNEAPOLIS CENTER** - 134.0288.3 (APP/DEP svc) **FSS-FORT DODGE FOD-NOTAM CIN****ASHEBORO RGNL, NC** N35°39.27' W79°53.68'UTC-5(-4DT) **H-9-12, L-25-36, CHARLOTTE**

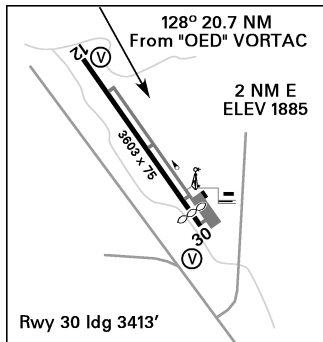
P BL1, 6, 9, 50 (KHBI)

**SERVICE - LGT** - ACTIVATE-REIL and PAPI Rwy 3-21 after 0400Z++, MIRL Rwy 3-21-CTAF. **FUEL** - (NC-100LL, A1+) Self svc avbl H24 with credit card.**REMARKS** - Attended 1300Z++-dusk exc Xmas. **CAUTION** - Rwy 3 has 40' drop-off 400' fr thld. **WT BRG** - (S20).**COMMUNICATIONS - CTAF/UNICOM** - 122.8 **AWOS-3** - 119.275 C336-626-7933. **RALEIGH RDO** - (130.70 GCO).**GREENSBORO APP/DEP - (R)(E)** 118.5 327.075 **FSS-RALEIGH RDU-NOTAM HBI****ASHLAND MUNI SUMNER PARKER**

FLD, OR N42°11.42' W122°39.64' UTC-8(-7DT)

**L-2, KLAMATH FALLS**

P BL1, 6, 9, 43 (KSØ3)

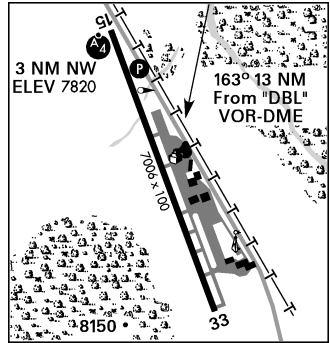
**SERVICE - LGT** - ACTIVATE-MIRL Rwy 12-30 and REIL Rwy 30-CTAF. **FUEL** - Avbl 24 hr with credit card. (NC-80, 100LL, A)**REMARKS** - Attended 1600-0100Z++ Mon-Sat Oct-Apr; 1600-0200Z++ Mon-Sat May-Sep; 1700-0100Z++ Sun. **CAUTION** - Deer and Bird haz. **WT BRG** - (S15).**COMMUNICATIONS - CTAF/UNICOM** - 122.8 **AWOS-3** - 122.7 O/S UFN. C617-262-3825 **FSS-MC MINNVILLE MMV-NOTAM MMV**

**ASPEN PITKIN CO SARDY FLD, CO**

N39°13.39' W106°52.13' UTC-7(-6DT) **H-3, L-9, DENVER**  
 P BL1, 2, 6, 9, 14, 50 (KASE)

**SERVICE - LGT** - When twr clsd ACTIVATE - PAPI and MALSF Rwy 15 and REIL Rwy 33 - CTAF, PAPI Rwy 15 unuse byd 4 NM and byd 7° rgt rwy cntrline. PAPI Rwy 15 GS 3.5°. **FUEL** - (NC-100LL, A1+)

**REMARKS** - Attended 1400-0600Z++. **RSTD** - Arpt rstd to acft max wg span 95'. **TFC PAT** - Terrain will not allow nml tfc pat. Due to poor vis in valley, use ldg lgt in tfc pat. **NS ABTMT** - Pro in effect, ctc mgr C970-920-5384. **MISC** - Hang gliders, para gliders, ultralights, hot air balloons and glider haz up to 18,000'. For general avn opr fone C800-488-2776, or ctc arpt mgr office C970-920-5384, or Aspen Base OPS C970-920-2016 to obtain info on VFR dep pro, curfew times, and NS ABTMT pro. Pilots opr after curfew will be prosecuted. FBO rqr 4 hr advance ntc for staging acft prior to dep. Acft rqr IFR file fit plan with FSS 45 min prior to dep. Arpt is lctd in a hi mt valley with mt terrain fr 12,500' to 14,000' in near proximity to arpt with numerous unlgtd obst. All adverse wx situations magnified in mt. Unique VFR dep pro exist, call arpt mgr or FBO C970-920-2016 for info. Opr dur periods of reduced vis discouraged for pilots unfamiliar with area. Tkof not auth Rwy 15 wo written perms fr arpt mgr. Due to hi apch min pilots may need an IFR altn even though wx is fct abv 2000-3. CTLZ eff 1400-0500Z++. Unctd tfc on ramps. Rwy 33 run-up area not vis fr twr. One tkof/ldg per yr rqr by VFR pilots. Rwy 15-33 grooved. **WT BRG** - (S80, T100, ST127, TT160).  
**COMMUNICATIONS - CTAF** - 118.85 **UNICOM** - 122.95 **ATIS** - 120.4 **ASOS** - C970-925-9168. **APP/DEP - (R)** 123.8 288.3 Opr 1400-0500Z++, OT ctc DENVER CENTER 125.35 327.8. Radar svc transponder eqpt acft only. **TWR** - Opr 1400-0500Z++. (R) 118.85 288.3 **GND** - 121.9 **CLNC DEL** - 123.75 **FSS-DENVER DEN-NOTAM ASE**

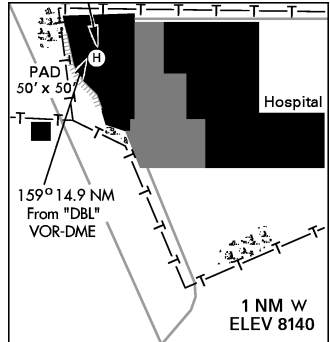
**ASPEN VALLEY HOSPITAL HELIPAD,**

CO N39°11.63' W106°50.42' UTC-7(-6DT) **DENVER**  
 PVT \*BL54, 55 (CO5f)

**SERVICE - LGT** - For Rot Bcn and pad flood lgt call C303-925-1120. There are recessed lgt in cntr of pad.

**REMARKS - CAUTION** - P-line and trees N, S.

**COMMUNICATIONS - UNICOM** - 123.05 **FSS-DENVER DEN DENVER RDO** -

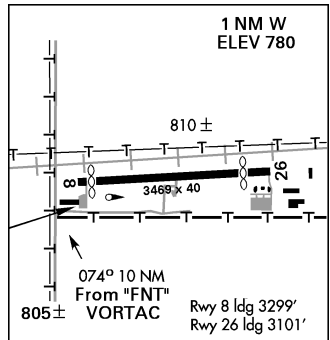
**ATHELONE WILLIAMS MEM, MI**

(Davison) N43°01.75' W83°31.78' UTC-5(-4DT) **L-28, DETROIT**  
 P L6 (K6Gf)

**SERVICE - LGT** - Nstd MIRL Rwy 8-26 lctd 20' fr rwy edge.

**REMARKS** - Unattended. **CAUTION** - Rwy 8-26 cracked and ruf. Rwy 8-26 4' drainage ditch 60' left and rgt of rwy along entire len. 30' p-line parl Rwy 8-26 100' N. **MISC** - Rwy 8-26 mrk faded.

**COMMUNICATIONS - CTAF** - 122.9 **LANSING RDO** - 122.3 (FLINT RCO) **FLINT APP/DEP** - Opr 1045-0430Z++, OT ctc CLEVELAND CENTER 126.75 348.75.- (R)(E) 118.8 128.55 257.9 (118.8 E/S act rwy.)(128.55 N/W act rwy.) **FSS-LANSING LAN-NOTAM LAN**



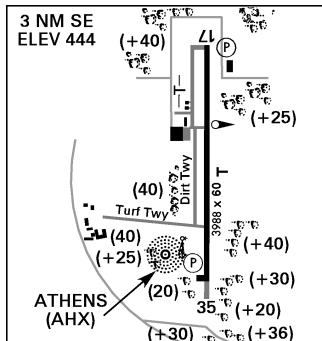
**ATHENS MUNI, TX** N32°09.83' W95°49.70'

UTC-6(-5DT)

**L-17, DALLAS-FT WORTH**

P BL6, 50

(KF44)

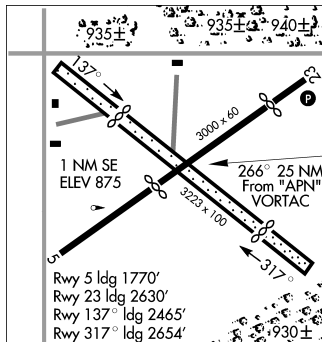
**SERVICE - FUEL** - C903- 677-1897 after hr. - (NC-100LL, A)**REMARKS** - Attended 1500Z++-dusk. **WT BRG** - (S25).**COMMUNICATIONS - CTAF/UNICOM** - 123.0 **FORT****WORTH CENTER - (R)(E)** 135.25 265.1 (APP/DEP svc)**FSS-FORT WORTH FTW-NOTAM FTW****ATLANTA MUNI, MI** N45°00.00' W84°08.00'

UTC-5(-4DT)

**L-31, LAKE HURON**

L1, 7, 50

(KY93)

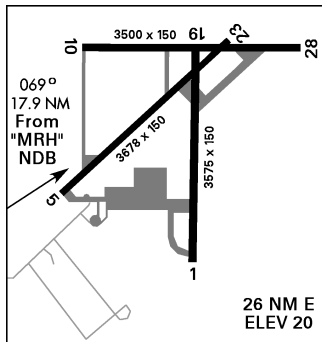
**SERVICE - LGT** - ACTIVATE-LIRL Rwy 5-23 and 137°-317° and PAPI Rwy 23-CTAF. LIRL Rwy 137°-317° opr Jun-Sep. LIRL Rwy 137°-317° O/S indef. **FUEL** - (NC-100LL)**REMARKS** - Opr O/R. **MISC** - Snow removal lo priority, confirm cond prior to win use. Rwy 137°-317° thld and displ thld mrk with 3' yellow cones.**COMMUNICATIONS - CTAF** - 122.9 **FSS-LANSING****LAN-NOTAM LAN****ATLANTIC MCOLF, NC** (Sea Level)

N34°53.00' W76°21.00' UTC-5(-4DT)

**L-20-27, CHARLOTTE**

MC

(12NC)

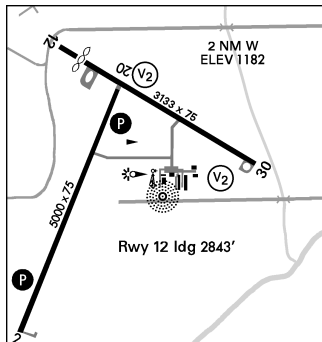
**REMARKS** - Unattended. **CAUTION** - Extv mil copter opr on and in vcnty of arpt.**COMMUNICATIONS - CHERRY POINT APP - (R)** 119.75**FSS-RALEIGH RDU-NOTAM MRH****ATLANTIC MUNI, IA** N41°24.44' W95°02.81'

UTC-6(-5DT)

**H-5, L-12, OMAHA**

P BL1, 6, 9, 43, 50

(KAIO)

**SERVICE - LGT** - ACTIVATE - MIRL Rwy 12-30, 2-20; PAPI Rwy 2 and 20; REIL Rwy 2, 20, 12 and 30-CTAF. **FUEL** - (NC-100LL)**REMARKS** - Attended 1400Z++-dusk, OT fone C712-243-3460.**RSTD** - Rwy 30: TORA 3133, TODA 3133, ASDA 2893, LDA 2893.**CAUTION** - Model airplane haz. **WT BRG** - (S12.5) Rwy 12-30.**COMMUNICATIONS - CTAF/UNICOM** - 122.7 **AWOS-3** -127.825 C712-243-2748. **MINNEAPOLIS CENTER** - 119.6290.4(APP/DEP svc) **FSS-FORT DODGE FOD-NOTAM AIO**

**ATMORE MUNI, AL** N31°00.97' W87°26.81'

UTC-6(-5DT)

**L-21-22, NEW ORLEANS**

BL1, 6, 50

(KØR1)

**SERVICE - LGT -** ACTIVATE-MIRL and PAPI Rwy 18-36-CTAF.

**FUEL -** (NC-100LL)

**REMARKS -** Attended 1300-2300Z++ Mon-Fri, on call weekends.

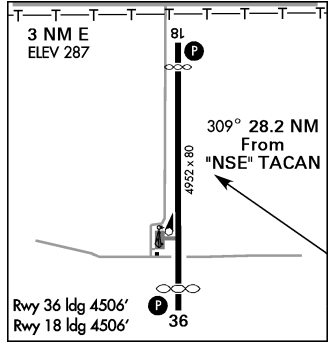
**RSTD -** Rwy 18: TORA 4952, TODA 4952, ASDA 4776, LDA 4506.

Rwy 36: TORA 4952, TODA 4952, ASDA 4682, LDA 4506.

**MISC -** P-line N. **WT BRG -** (S16).

**COMMUNICATIONS -** CTAF/UNICOM - 122.8

**FSS-ANNISTON ANB-NOTAM ANB**



**ATTERBURY FLD, (CAMP ATTERBURY) IN**

(Edinburgh) N39°20.50' W86°01.83' UTC-5(-4DT)

**L-27, ST. LOUIS**

ARNG

(11II)

**REMARKS - RSTD -** 24 hr PPR, DSN 569-2351, C812-526-1351. If

no answer call DSN 569-2118, C812-526-1118. **CAUTION -** Pvt

mil reserve trng area for C-12 and C-130 acft. Avoid ovft of

ammo supply pt 1 NM NE of afld. Extv copter tfc. Act frng rng,

ANG rng and artillery. **TFC PAT -** Touch and go ldg, N dep and S

arr proh. Rwy 18 left tfc. Make turns to final wi 1 NM. Turn E

ASAP after tkof. **MISC -** BAK Class D Airspace 3 NM SE eff

1130-0300Z++, 118.6, OT Class E. Acft turn-around apch end

Rwy 36 is 180'. Gravel aprn apch end Rwy 18 is 250' x 750'. F/W

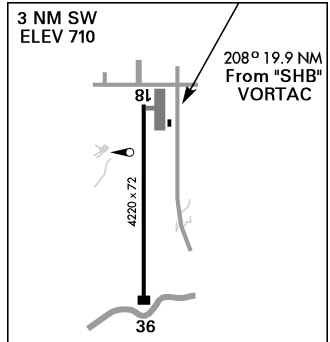
ctc UNICOM on CTAF 15 min prior to arr or dep to ck frng rng.

**COMMUNICATIONS -** CTAF - 126.2 **INDIANAPOLIS**

**CENTER - (R)(E)** 134.85 377.1 (APP/DEP svc) **ANG RNG CON -**

138.25 383.3 **RNG CON -** 38.9 41.9 **FSS-TERRE HAUTE**

**HUF-NOTAM HUF**



**AUBURN MUNI, CA** N38°57.29' W121°04.90'

UTC-8(-7DT)

**L-2-3, SAN FRANCISCO**

P BL1, 6, 50

(KAUN)

**SERVICE - LGT -** ACTIVATE - MIRL and PAPI Rwy 7-25-CTAF.

**FUEL -** (NC-80, 100LL - Avbl H24; A - Avbl only dur arpt opr hr.)

**REMARKS -** Attended 1600-0200Z++ May-Sep; 1600-0100Z++

Oct-Apr. **CAUTION -** Ultralight tfc. **TFC PAT -** Copter tfc 2116',

rgt tfc Rwy 7. **NS ABTMT -** Rwy 25 tkof make 20° left turn at end

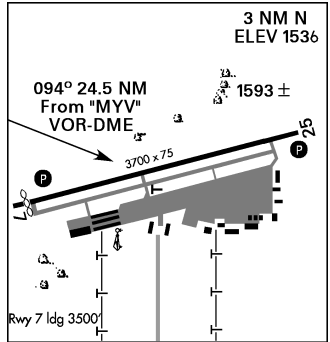
of rwy to avoid mobile home prk and hosp; Rwy 7 dep straight

out. **WT BRG -** (S30).

**COMMUNICATIONS -** CTAF/UNICOM - 122.7 **AWOS-3 -**

119.375 C530-888-8934. **NORCAL APP/DEP - (R)(E)** 125.4

317.5 **FSS-RANCHO MURIETA RIU-NOTAM AUN**



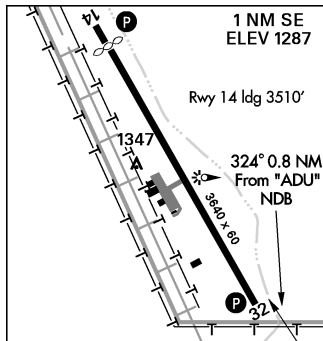
**AUDUBON CO, IA** N41°42.08' W94°55.23'

UTC-6(-5DT)

**L-12, OMAHA**

P BL1, 6, 9, 50

(KADU)

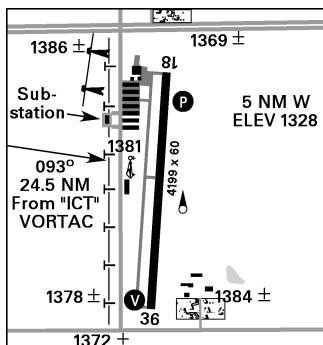
**SERVICE - LGT** - Rot Bcn lctd 2500' SW arpt O/S indef.ACTIVATE-MIRL, PAPI and REIL Rwy 14-32-CTAF. **FUEL** - (NC-100LL)**REMARKS** - Attended 1200-2400Z++. **WT BRG** - (S15).**COMMUNICATIONS** - CTAF/UNICOM - 122.8 **AWOS-3** - 118.075 C712-563-2101. **MINNEAPOLIS CENTER** - 119.6290.4 (APP/DEP svc) **FSS-FORT DODGE FOD-NOTAM ADU****AUGUSTA MUNI, KS** N37°40.30' W97°04.67'

UTC-6(-5DT)

**L-10-15, WICHITA**

P BL1, 6, 9, 45, 50

(K3AU)

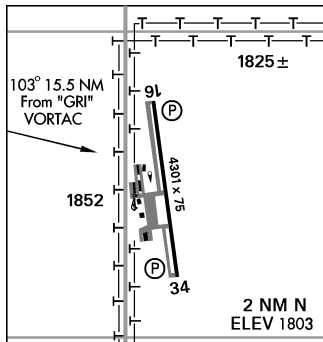
**SERVICE - LGT** - ACTIVATE- MIRL and REIL Rwy 18-36, VASI Rwy 36, PAPI Rwy 18-CTAF. **FUEL** - (NC-100LL, A) **FLUID** - LPOX**REMARKS** - Opr 1200-0400Z++; OT fone C316-733-1326.**MISC** - Helipad H1 clsd UFN. **WT BRG** - (S12).**COMMUNICATIONS** - CTAF/UNICOM - 122.8 **WICHITA**APP/DEP - (R)(E) 134.8 269.1 **CLNC DEL** - 125.0**FSS-WICHITA ICT-NOTAM ICT****AURORA MUNI AL POTTER FLD, NE**

N40°53.65' W97°59.67' UTC-6(-5DT)

**L-10, OMAHA**

P BL6, 50

(KAUH)

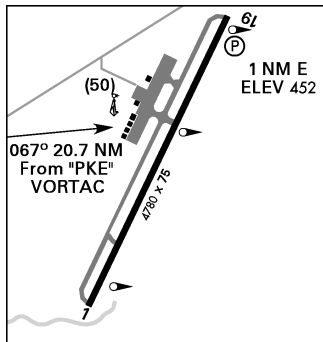
**SERVICE - FUEL** - (NC-100LL)**REMARKS** - Attended 1400-2400Z++. **MISC** - Courtesy car avbl. **WT BRG** - (S5).**COMMUNICATIONS** - CTAF/UNICOM - 122.8 **AWOS-3** - 121.225 C402-694-5472. **MINNEAPOLIS CENTER** - 119.4278.8 (APP/DEP svc) **FSS-COLUMBUS OLU-NOTAM AUH****AVI SUQUILLA, AZ** (Parker)

N34°09.04' W114°16.27' UTC-7

**L-5, PHOENIX**

P BL1, 6, 50

(KP2Ø)

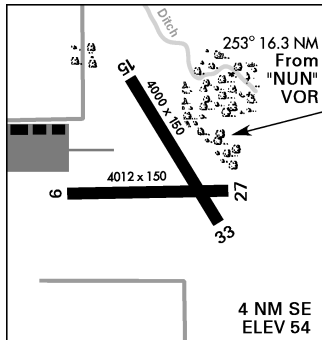
**SERVICE - LGT** - ACTIVATE-MIRL Rwy 1-19 and twy lgt-CTAF.**FUEL** - Svc fee when arpt unattended. - (NC-100LL, A)**REMARKS** - Attended 1500-0500Z. **CAUTION** - Be alert to exposed MIRL concrete bases, both sides of rwy. Twy S fr mid-fld to W side of rwy clsd indef. **TFC PAT** - Min alt over Colorado River 1500' AGL. **WT BRG** - (S20).**COMMUNICATIONS** - CTAF/UNICOM - 122.725 **LOS****ANGELES CENTER** - 128.15 285.6 (APP/DEP svc)**FSS-PRESCOTT PRC-NOTAM PRC**



**BARIN NOLF, AL** (Foley) N30°23.35' W87°38.12'  
UTC-6(-5DT) **L-21-22, NEW ORLEANS**  
N (KNBJ)

**REMARKS** - Opr 1300-0330Z++ Mon; 1300-2300Z++ Tue-Fri.  
**RSTD** - Mil use only. **MISC** - Ctl Agcy Whiting Fld NAS-North.  
**WT BRG** - (PCN 18 F/B/W/T) Rwy 9-27. (PCN 18 F/A/W/T) Rwy 15-33

**COMMUNICATIONS** - FSS-ANNISTON ANB

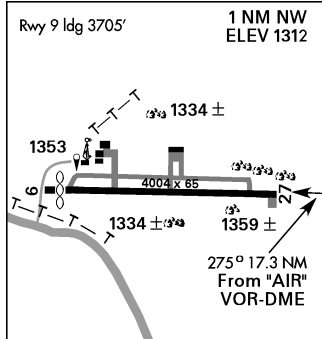


**BARNESVILLE BRADFIELD, OH**  
N40°00.15' W81°11.51' UTC-5(-4DT) **L-29, DETROIT**  
P BL1, 6, 9 (K6G5)

**SERVICE** - LGT - ACTIVATE-Rot Bcn, MIRL Rwy 9-27 and REIL Rwy 27-CTAF. **FUEL** - (NC-100LL, A)

**REMARKS** - Attended SR-SS. **CAUTION** - Deer haz. **WT BRG** - (S30).

**COMMUNICATIONS** - CTAF/UNICOM - 123.0 CLEVELAND CENTER - (R)(E) 120.4 257.975 (APP/DEP svc) CLEVELAND RDO - 117.1T 122.1R (BELLAIRE RCO) **FSS-CLEVELAND** CLE-NOTAM CLE

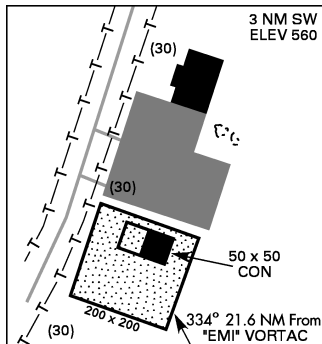


**BATTLEFIELD HELIPORT, PA** (Gettysburg)  
N39°47.09' W77°15.40' UTC-5(-4DT) **WASHINGTON**  
PVT (PA14)

**SERVICE** - FUEL - (NC-A)

**REMARKS** - Attended 1300-2200Z++ Mon-Sat. **CAUTION** - Trees 51' AGL 685' SE of pad. **NS ABTMT** - Ctc arpt mgr C717-642-9890.

**COMMUNICATIONS** - UNICOM - 123.05  
**FSS-WILLIAMSPORT IPT**

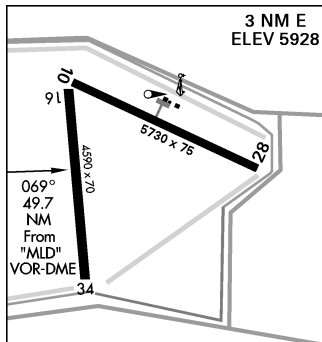


**BEAR LAKE CO, ID** (Paris) N42°14.99' W111°20.50'  
UTC-7(-6DT) **H-3, L-11, SALT LAKE CITY**  
BL6 (K1U7)

**SERVICE** - LGT - Rwy 10-28 nstd MIRL mounted 40 inches above gnd, 10' fr edge of pavement. **FUEL** - (NC-100LL)

**REMARKS** - Attended daylt hr Mon-Sat. **CAUTION** - Bird haz. **WT BRG** - (S12) Rwy 10-28.

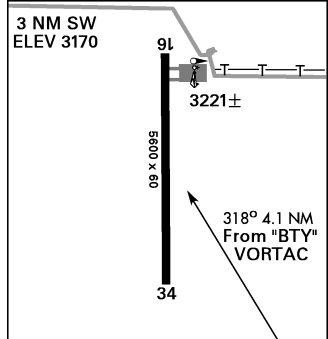
**COMMUNICATIONS** - CTAF/UNICOM - 122.8 SALT LAKE CITY CENTER - (R)(E) 126.75 379.25 (APP/DEP svc) **FSS-BOISE** BOI-NOTAM BOI



**BEATTY, NV** N36°51.66' W116°47.22' UTC-8(-7DT)**H-4, L-9, LAS VEGAS**

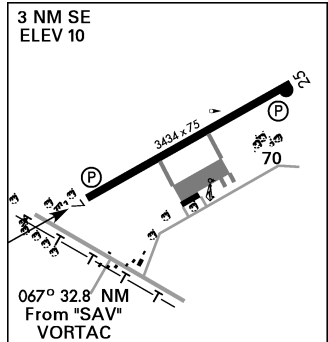
P BL1, 6

(KBTY)

**SERVICE - LGT -** ACTIVATE-MIRL Rwy 16-34-CTAF.**REMARKS -** Unattended. **CAUTION -** Lo alt mil acft tfc near arpt.**MISC -** Rwy 16 mrk faded. **WT BRG -** (S15, T30).**COMMUNICATIONS - CTAF -** 122.9 **RENO RDO -** 114.7T  
122.1R (RCO) **FSS-RENO RNO-NOTAM RNO****BEAUFORT CO, SC** N32°24.73' W80°38.06'**L-24, CHARLOTTE**

P BL1, 6, 9, 50

(KARW)

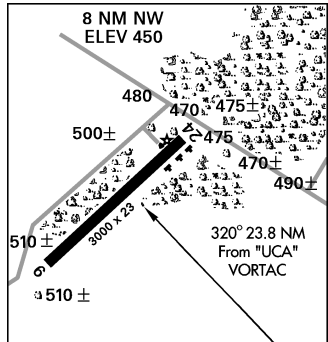
**SERVICE - LGT -** MIRL Rwy 7-25 preset lo ints; to increase ints  
ACTIVATE-CTAF. **FUEL -** Avbl H24 self svc-(NC-100LL)**REMARKS -** Attended 1200-2400Z+-. **CAUTION -** Rwy 7, 40'  
p-line 1000' fr thld with red ball mrk. Deer and bird haz.**TFC PAT -** Rgt tfc Rwy 7. **WT BRG -** (S12.5).**COMMUNICATIONS - CTAF/UNICOM -** 122.7 **AWOS-3 -**  
119.675 C843-524-1000. **APP/DEP - (R)** 118.45 292.125 Opr  
1200-0400Z++ Mon-Thu; 1200-2300Z++ Fri; clsd hol, OT etc  
JACKSONVILLE CENTER 120.85 322.5. **FSS-ANDERSON**  
**AND-NOTAM AND****BECKS GROVE, NY (Rome)** N43°15.50' W75°36.23'

UTC-5(-4DT)

**L-32, NEW YORK**

P L7

(KK16)

**SERVICE - LGT -** For nstd LIRL Rwy 6-24 fone C315-337-3367.Nstd LIRL Rwy 6-24 200' spacing; first lgt end Rwy 6, 100' fr  
pavement end. First lgt end Rwy 24, 75' fr pavement end;  
removed late Oct to mid Apr due plowing.**REMARKS -** Attended daylt hr Mon-Fri. **CAUTION -** Bird haz.  
**WT BRG -** (S12).**COMMUNICATIONS - CTAF/UNICOM -** 122.8 **CLNC DEL -**  
Ctc flt svc C888-766-8267. **FSS-BUFFALO BUF-NOTAM BUF****BENTON CO, TN (Camden)** N36°00.57' W88°07.48'

UTC-6(-5DT)

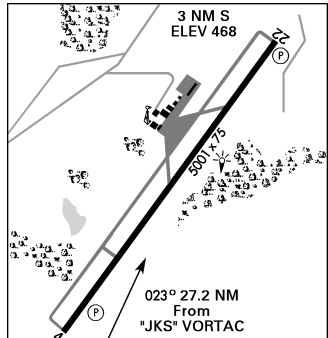
**L-16, ST. LOUIS**

P BL6, 9, 50

(KØM4)

**SERVICE - LGT -** REIL Rwy 4 O/S UFN. **FUEL -** OT

C731-584-3609/5187. - (NC-100LL, A)

**REMARKS -** Attended 1300-2300Z+-. Unattended Thanksgiving,  
Christmas, and New Years Day. **WT BRG -** (S30).**COMMUNICATIONS - CTAF/UNICOM -** 122.8 **MEMPHIS**  
**CENTER - (R)** 125.85 381.4 (APP/DEP svc) **FSS-JACKSON**  
**MKL-NOTAM MKL**





**BICYCLE LAKE AAF, (FORT IRWIN) CA**

(Barstow) N35°16.83' W116°37.80' UTC-8(-7DT)

**LOS ANGELES**

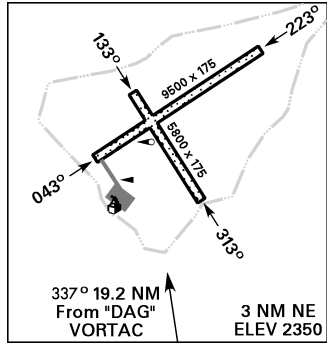
(KBYS)

A BL7

**SERVICE - LGT - MIRL** Rwy 043°-223° only. **FUEL - J8**

**REMARKS - RSTD - C-17/C-130** only. C-17 use rqr Combat Control Team or qualified TALCE inspection prior opr. Clsd to Army F/W acft. PPR 72 hr prior to entering R2502, DSN 470-4320, C760-380-4320. Ctc Desert Rdo (H24) prior to entering rstd area. Main Post Helipad rstd to MEDEVAC and VIP acft. **CAUTION - Hi voltage RADAR** trans vcnty Goldstone Lake. Extv lo level jet act. Sfc to sfc and air to gnd gunnery. Ldg areas subj to brown out cond. Ocnl blowing sand/dust. **MISC - Ltd fct svc, Bicycle Lake DSN 470-4328. Remote wx briefing svc avbl Davis Monthan AFB, DSN 228-6598, C520-228-6598.**

**COMMUNICATIONS - DESERT RDO SOUTH - (E)** 41.0 126.2 339.85 **DESERT RDO NORTH - (E)** 41.65 134.1 302.3

**DESERT RDO ROZ 1 - (E)** 41.5 118.175 281.45**FSS-RIVERSIDE RAL****BIDDEFORD MUNI, ME N43°27.85' W70°28.34'**

UTC-5(-4DT)

**L-32, NEW YORK**

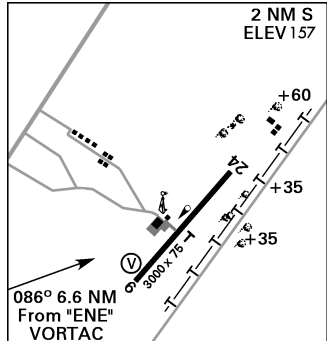
P BL1, 6, 9, 43

(KB19)

**SERVICE - LGT - ACTIVATE-MIRL** Rwy 6-24 and REIL Rwy 6-CTAF. VASI Rwy 6 opr H24. **FUEL - (NC-100LL)**

**REMARKS - Attended 1400-2200Z++ Mon-Fri, 1300-2200Z++ Sat-Sun. CAUTION - Deer haz. NS ABTMT - Pro in eff H24. Ctc FBO C877-247-1878. MISC - Rwy 24 calm wind rwy. WT BRG - (S25).**

**COMMUNICATIONS - CTAF/UNICOM - 123.0 BANGOR RDO - 122.25 (WATERBORO RCO) PORTLAND APP/DEP - Opr 1100-0500Z++, OT ctc BOSTON CENTER 128.2 322.4.- (R) 119.75 381.2 PORTLAND CLNC DEL - 126.05 FSS-BANGOR BGR-NOTAM BGR**

**BIG BEAR CITY, CA N34°15.83' W116°51.36'**

UTC-8(-7DT)

**H-4, L-4-7, LOS ANGELES**

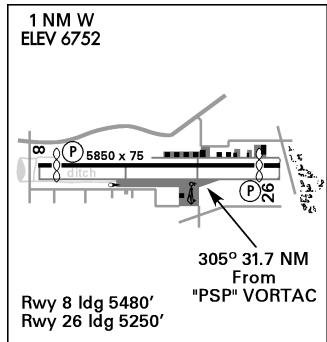
P BL1, 6, 50

(KL35)

**SERVICE - LGT - ACTIVATE-MIRL** Rwy 8-26-CTAF. PAPI Rwy 08-26 opr H24. **FUEL - (NC-100LL H24 self-svc; A-Avbl 1600-2400Z++ OT self-svc.)**

**REMARKS - CAUTION - Mt all quad. Peak haz lgt SE, S and NW. NS ABTMT - Practice (fly quiet) pro. Extreme noise sensitive area. On tkof make 10° left turn at end of rwy to avoid hsg to E and school to W of arpt. WT BRG - (S12.5).**

**COMMUNICATIONS - CTAF/UNICOM - 122.725 AWOS-3 - 135.925 C909-585-4033. LOS ANGELES CENTER - (R) 126.35 290.2 (APP/DEP svc) FSS-RIVERSIDE RAL-NOTAM RAL**



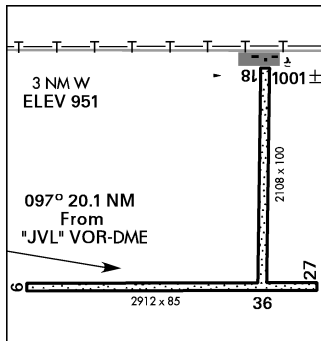
**BIG FOOT AFLD, WI** (Walworth)

N42°31.54' W88°39.18' UTC-6(-5DT)

**CHICAGO**

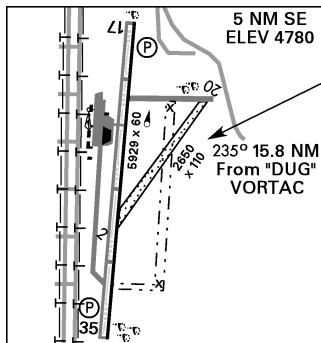
P L1, 7

(K7V3)

**SERVICE - LGT -** ACTIVATE-LIRL Rwy 18-36 - 123.75. Rwy 18 thld lgt 45' S of rwy mrk. LIRL Rwy 18-36 nstd.**REMARKS -** Unattended. **MISC -** Rwy 18-36 and 9-27 thld mrk with red half barrels.**COMMUNICATIONS - CTAF -** 122.9 **FSS-GREEN BAY GRB****BISBEE MUNI, AZ** N31°21.84' W109°52.99' UTC-7**H-4, L-5, PHOENIX**

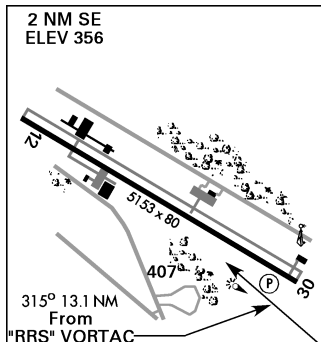
P BL1, 6, 50

(KP04)

**SERVICE - LGT -** ACTIVATE-MIRL Rwy 17-35-CTAF. **FUEL -** (NC-100LL)**REMARKS -** Attended 1500-2400Z++. **MISC -** Rwy 2-20 scattered brush on rwy. Scattered weeds in twy near end of Rwy 35. **WT BRG -** (S12) Rwy 17-35.**COMMUNICATIONS - CTAF/UNICOM -** 122.8 **PRESCOTT RDO -** 122.4 (RCO) **FSS-PRESCOTT PRC-NOTAM PRC****BLACKWELL FLD, AL** (Ozark)N31°25.91' W85°37.23' UTC-6(-5DT) **L-22, NEW ORLEANS**

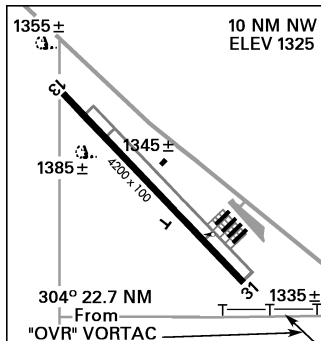
P BL1, 6, 9, 50

(K71J)

**SERVICE - LGT -** MIRL Rwy 12-30 preset med ints 2400-1300Z++, OT ACTIVATE-CTAF. **FUEL -** (NC-100LL, A). 24 hr credit card svc avbl.**REMARKS -** Attended 1400-2300Z++. After hr fone C334-828-1893 or C334-403-0064. **RSTD -** Parl twy clsd indef.**CAUTION -** Lo flying copter opr in the tfc pat. Pilots dep Blackwell VFR to the E or N remain at 1500' or blw til aprx 5 NM fr the fld to avoid conflict with tfc on IFR apch to Dothan Afd. Men and eqpt vcnty rwy and twy. **MISC -** Rwy and parl twy cntrn seperation is 240'. **WT BRG -** (D25).**COMMUNICATIONS - CTAF/UNICOM -** 122.7 **CAIRNS****APP/DEP -** Opr H24 Tue-Sat; 1200-0500Z++ Sun-Mon; OT ctc JACKSONVILLE CENTER 134.3 353.5. - (R)(E) 125.4 327.125 **FSS-ANNISTON ANB-NOTAM ANB****BLAIR MUNI, NE** N41°24.89' W96°06.54' UTC-6(-5DT)**L-12, OMAHA**

BL6, 9

(KBTA)

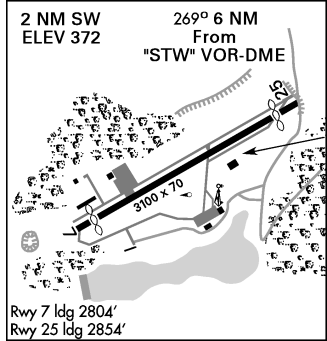
**SERVICE - FUEL -** (NC-100LL, A) H24 self svc via credit card sys.**REMARKS -** Opr on call, fone C402-493-1530 or C402-426-4191.**CAUTION -** Glider and PJA haz. **WT BRG -** (S25)**COMMUNICATIONS - CTAF -** 122.9 **AWOS-3 -** 120.225 C402-426-0448. **COLUMBUS RDO -** 122.35 **OVR RCO. OMAHA A/D -** 120.1 354.05 **FSS-COLUMBUS OLU-NOTAM OLU**

**BLAIRSTOWN, NJ** N40°58.27' W74°59.85'  
 UTC-5(-4DT) **L-33-34, NEW YORK**  
 P BL1, 6 (K1N7)

**SERVICE - LGT - ACTIVATE-MIRL** Rwy 07-25-CTAF. **FUEL** - 24 hr self svc. - (NC-100LL)

**REMARKS** - Attended 1200-2300Z+-. **CAUTION** - Gliders opr fr turf area just S of Rwy 7-25. Tall trees at both ends of rwy. Hill NE of arpt may rqr pilots execute steep apch to Rwy 25.

**COMMUNICATIONS - CTAF/UNICOM** - 123.0 **ALLENTOWN APP DEP - (R)(E)** 119.65 397.9 Fr W. **NEW YORK APP/DEP - (R)(E)** 127.6 379.9 Fr E. **FSS-MILLVILLE MIV-NOTAM MIV**

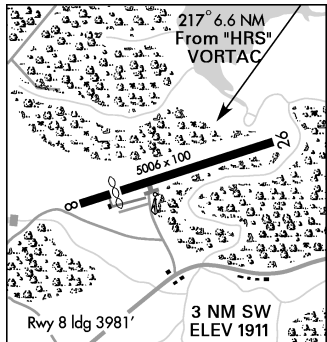


**BLAIRSVILLE, GA** N34°51.27' W83°59.84' UTC-5(-4DT)  
**L-25, ATLANTA**  
 P BL6 (KDZJ)

**SERVICE - LGT - MIRL** Rwy 8-26 and twy lgt O/S UFN. **FUEL** - (NC-100LL)

**REMARKS** - Attended 1300-2300Z+-. **MISC** - Rwy 26 100' blast pad. Rwy 8-26 tmpry non-std displ thld mrk. **WT BRG** - (S12.5).

**COMMUNICATIONS - CTAF/UNICOM** - 122.8 **AWOS-3** - 119.325 C706-745-9271. **FSS-MACON MCN-NOTAM MCN**



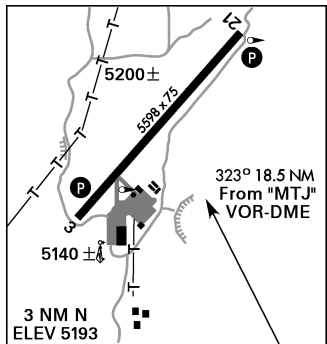
**BLAKE FLD, CO (Delta)** N38°47.19' W108°03.82'  
 UTC-7(-6DT) **H-3, L-9, DENVER**  
 P BL1, 6, 50 (KAJZ)

**SERVICE - LGT - ACTIVATE - MIRL and PAPI** Rwy 3-21 - CTAF. **FUEL** - Self serve fuel avbl H24. (NC-100LL)

**REMARKS** - Attended 1500-0000Z+- Mon-Fri, svc OT call C970-209-0883, after hr emerg fone Sheriff Dep C970-874-2000.

**CAUTION** - Antelope haz. 4' bushes 15-20' from rwy edges, both sides, in various places. **TFC PAT** - 6200'. Rwy 3 rgt t/c. **MISC** - Rwy 3-21 slopes up 1.5 percent to the NE. **WT BRG** - (S30, T30).

**COMMUNICATIONS - CTAF/UNICOM** - 122.8 **AWOS-3** - 134.0 C970-874-3251. **FSS-DENVER DEN-NOTAM DEN**

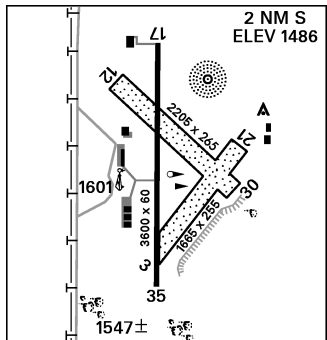


**BLOSSER MUNI, KS (Concordia)**  
 N39°32.96' W97°39.14' UTC-6(-5DT) **L-10, WICHITA**  
 P BL1, 6 (KCNK)

**SERVICE - LGT - MIRL** Rwy 17-35 opr dusk-0400Z+-. OT ACTIVATE-CTAF. **FUEL** - (NC-A+)

**REMARKS** - Unattended. **WT BRG** - (S8, T10) Rwy 17-35.

**COMMUNICATIONS - CTAF/UNICOM** - 122.8 **ASOS** - 121.225 C785-243-3441. **KANSAS CITY CENTER** - 134.9 363.2 (APP/DEP svc) **FSS-WICHITA ICT-NOTAM CNK**



**BLOYER FLD, WI** (Tomah) N43°58.50' W90°29.01'

UTC-6(-5DT)

**L-28, CHICAGO**

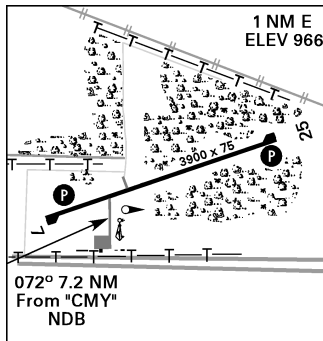
P BL1, 6, 9, 50

(KY72)

**SERVICE - LGT** - MIRL Rwy 7-25 preset lo ints, to increase ints and ACTIVATE-REIL and PAPI Rwy 7 and 25-CTAF. **FUEL** - Fone C608-372-3125. - (NC-100LL)

**REMARKS** - Unattended. **MISC** - Rwy 7-25 E 300' has 1" dips.

**COMMUNICATIONS** - CTAF - 122.9 **FSS-GREEN BAY**  
**GRB-NOTAM GRB**

**BLUE RIDGE, VA** (Martinsville)

N36°37.84' W80°01.10' UTC-5(-4DT)

**H-9-12, L-26, CINCINNATI**

P BL1, 2, 6, 9, 42, 50

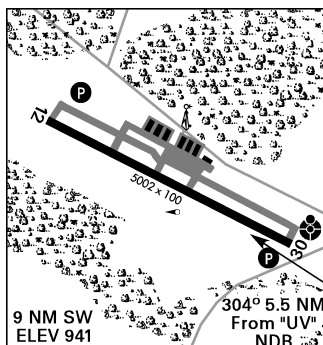
(KMTV)

**SERVICE - LGT** - ACTIVATE-MIRL, PAPI and REIL Rwy 12-30 and ODALS Rwy 30-CTAF. **FUEL** - (NC-100LL, A)

**REMARKS** - Attended 1300-2300Z++. **CAUTION** - Deer haz.

**WT BRG** - (S30, T45).

**COMMUNICATIONS** - CTAF/UNICOM - 122.7 **AWOS-3** - 118.45 C276-957-3784. **GREENSBORO APP/DEP - (R)(E)** 124.35 269.225 **CLNC DEL** - 124.85 **FSS-LEESBURG**  
**DCA-NOTAM MTV**

**BLYTHEVILLE MUNI, AR** N35°56.42' W89°49.85'

UTC-6(-5DT)

**H-6, L-16, MEMPHIS**

P BL1, 6, 50

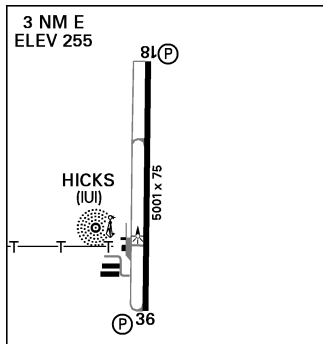
(KHKA)

**SERVICE - LGT** - ACTIVATE-MIRL Rwy 18-36-CTAF. **FUEL** - (NC-100LL, A)

**REMARKS** - Opr 1330-2330Z++, OT call C870-740-0798 no fee.

**CAUTION** - Numerous AG acct opr fr Feb-Nov 250' AGL and blw, rgt and left t/c. Ultralight haz. **MISC** - Ctl'n and thld stripes faded. **WT BRG** - (S15).

**COMMUNICATIONS** - CTAF/UNICOM - 123.05 **ASOS** - 135.025 C870-763-8206. **MEMPHIS CENTER** - 134.65 316.15 (APP/DEP svc) **FSS-JONESBORO JBR-NOTAM HKA**

**BOB LEE FLIGHT STRIP, FL** (DeLand)

N29°06.25' W81°18.85' UTC-5(-4DT)

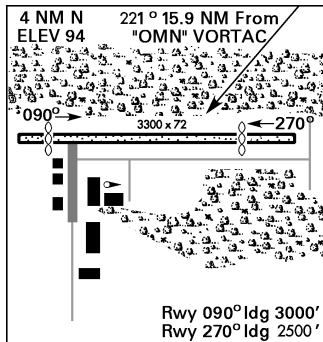
**JACKSONVILLE**

P

(K1J6)

**REMARKS** - Unattended. **CAUTION** - Ultralight on and vcnty afld. 1740' twr 9.5 NM S. 30' p-line 100' N of rwy. **MISC** - Rwy sfc rough, soft and with sandy bare spots. Rwy mrk with orange cones every 200', disp thld mrk with 3 orange cones ea side.

**COMMUNICATIONS** - CTAF/UNICOM - 122.8 **FSS-ST. PETERSBURG PIE-NOTAM PIE**



**BOCA RATON, FL** N26°22.71' W80°06.46'

UTC-5(-4DT)

**H-8, L-23, MIAMI**

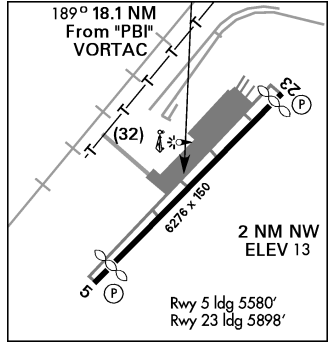
P BL1, 6, 9, 50

**(KBCT)****SERVICE - LGT** - When twr clsd MIRL Rwy 5-23 preset med ints.**FUEL** - (NC-100LL, A)

**REMARKS - RSTD** - Rwy 5: TORA 6200, TODA 6200, ASDA 6200, LDA 5550. Rwy 23: TORA 6200, TODA 6200, ASDA 6200, LDA 5950. **CAUTION** - Bird haz. **TFC PAT** - Tfc pat alt 1000' AGL. All acft use recommended dep: Rwy 5 left turn hdg 360° stay W of interstate to 1500'; Rwy 23 rgt turn hdg 255° as soon as practicable after passing rwy end to 1500'; avoid residential areas; overfly mall area. **NS ABTMT** - Noise sensitive arpt, no str-in apch. Arr Rwy 23, remain W of I-95 til as close in as practicable to avoid ovft of residential area. Voluntary pro in eff all times all acft. Voluntary curfew 0300-1200Z++. Use National Business Aircraft Association std apch and dep pro. Fone C561-391-2202. **MISC** - Rwy grooved. Touch and go ldg rstd to 1400-2200Z++ Mon-Fri; voluntary rstd stop and go ldg or int dep. Class D Airspace eff 1200-0400Z++, OT Class G.

**WT BRG** - (S40, T60).

**COMMUNICATIONS - CTAF** - 118.425 **AWOS-3** - 121.125 C561-391-2696. **PALM BEACH APP - (R)** 125.2 343.6 **TWR** - Opr 1200-0400Z++. 118.425 **GND** - 121.8 **PALM BEACH DEP - (R)** 127.35 343.6 **CLNC DEL** - 121.8 127.35 (127.35 when twr clsd) **FSS-MIAMI MIA-NOTAM MIA**

**BOEING HELICOPTERS CENTER 3****SOUTH, PA** (Ridley Park) N39°51.56' W75°19.18'

UTC-5(-4DT)

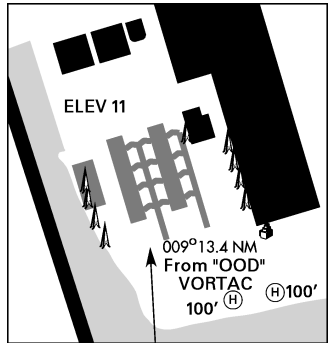
**WASHINGTON**

PVT (A) B

**(PS13)**

**REMARKS** - Opr 1130-2000Z++ Mon-Fri exc hol. Clsd wkend and hol. Helipad may be clsd OT when Boeing Flt Ctl is not in opr, C610-591-3287. **RSTD** - OFFL BUS ONLY. PPR for all non-Boeing owned acft, C610-591-2870/8213. **CAUTION** - Extv arr/dep coml acft cross apch path to helipad. Do not enter Philadelphia Class B w/o prior ctc with Boeing Flt Ctl or Philadelphia ATC. Use caution when taxiing, 100' poles on E and W sides of helipad. Do not taxi past 2nd prk pads when utilizing E or W taxi lines. No obst lgt. Helipad not lgted. **MISC** - Security registration rqr for all pers prior to/upon ldg. Boeing crash crew or Air Rescue Fire Fighting rqr for all arr/dep eng runs. Ctc Boeing Flt Ctl 5 min prior to eng start. Arr acft ctc Boeing Flt Ctl 15 NM out for clnc into Class B. **WT BRG** - (S50). **A** - Arr mil acft ctc Defense Contract Management Agcy Flt Test C610-591-3030/7275/8500, fax C610-591-9308/2234.

**COMMUNICATIONS - ATIS** - 133.4 **PHILADELPHIA RDO - (E)** 122.2 122.6 255.4 **PHILADELPHIA APP - (E)** 126.6 128.4 307.2 343.6 **PHILADELPHIA TWR** - 118.5 126.9 263.0 **CTL** - 32.1 40.9 49.8 123.2 123.25 123.45 267.2 321.7 366.5 5775 13922 (5775 Lo Side Band) (13922 Upper Side Band).

**FSS-WILLIAMSPORT IPT****BOEING HELIPORT, AZ** (Mesa)

N33°28.39' W111°43.61' UTC-7

**PHOENIX**

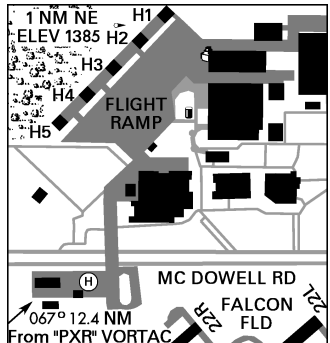
PVT L55

**(AZ81)****SERVICE - LGT** - Helipad Nr 1, 2, 6 lgted. **FUEL** - (NC-A)

**REMARKS** - Attended 1300-2330Z. **CAUTION** - Production, trng, and experimental copter flt test opr. **MISC** - Helipad Nr 6 is elev.

**COMMUNICATIONS - FALCON ATIS** - 118.25 **FALCON****TWR** - Opr 1300-0400Z. **(E)** 124.6 **FALCON GND** - 121.3

**APACHE CON** - 123.35 226.3 Req pilots mnt for company acft dispatch APACHE or call C480-891-3777. **FSS-PRESCOTT PRC**



**BOLLING AFB HELIPAD, DC**

N38°50.71' W77°00.87' UTC-5(-4DT)

**WASHINGTON**

AF

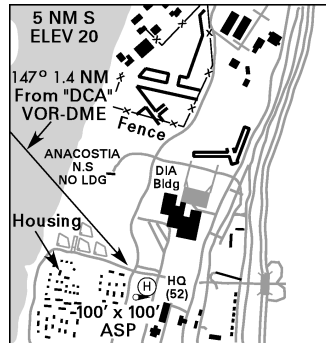
**(KBOF)**

**REMARKS** - PPR only, 24 hr PN rqr. Ctc 11 Wg Comd Post, Bolling AFB, DC (DSN 297-4011, C202767-4011) (FAX DSN 297-0653, C202-797-0653) opr H24. See FLIP AP/1 Supplementary Arpt Rmk and Washington D.C. Metropolitan Rte and Area Rstd. **RSTD** - Do not overfly base hsg area.

**CAUTION** - Glare haz fr adj bldg. Helipad is black asphalt with painted white mrk adj to athletic fld and bordered by small trees and paved roads. Portable goal post may be upright 65' S. **MISC** - Ctc Sabre Ops 5 min fr ldg. Fac, svc and prk not avbl. Helipad and windsock unlgtd. Compliance with Class B Airspace pro mandatory.

**COMMUNICATIONS** - **WASHINGTON APP** - (R)(E) 119.85

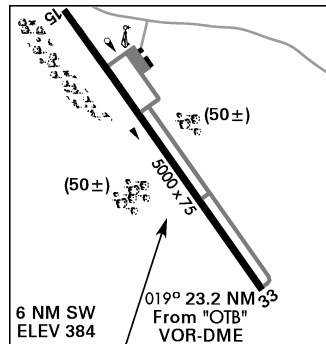
124.2 269.0 322.3 (119.85 322.3 180°-359°) (124.2 269.0

360°-179°) **WASHINGTON TWR** - (E) 119.1 120.75 257.6**WASHINGTON DEP** - (R)(E) 118.1 126.55 343.7 396.1 (118.1343.7 180°-359°) (126.55 396.1 360°-179°) **WASHINGTON****CLNC DEL** - 128.25 **COMD POST** - 123.05 321.0 11 Wg(Callsign Sabre OPS) **FSS-LEESBURG DCA****BOONEVILLE BALDWIN, MS**

N34°35.51' W88°38.91' UTC-6(-5DT)

**L-18, MEMPHIS**

P BL1, 6, 9

**(K8M1)****SERVICE** - LGT - ACTIVATE-MIRL Rwy 15-33-CTAF.**REMARKS** - Attended 1400-0030Z++, OT fone C662-365-2493.**WT BRG** - (S20).**COMMUNICATIONS** - **CTAF/UNICOM** - 122.8 **MEMPHIS****CENTER** - 135.9 273.55 (APP/DEP svc) **FSS-GREENWOOD****GWO-NOTAM GWO****BORREGO VALLEY, CA**

N33°15.54' W116°19.26'

**H-4, L-4, LOS ANGELES**

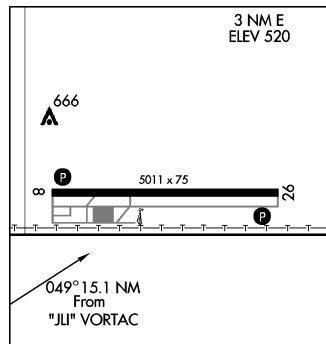
UTC-8(-7DT)

P BL1, 6, 50

**(KLØ8)****SERVICE** - LGT - ACTIVATE-MIRL and PAPI Rwy 8-26 and twy lgt-CTAF. **FUEL** - (NC-100LL)

**REMARKS** - Attended 1600-2400Z++. **RSTD** - No ovft of school SW of arpt. **CAUTION** - Aerobatic act N side of arpt dur daylight hr, sfc to 5000'. **MISC** - Freq wind drct chg. Hvy acft prk on concrete pads dur hot wx. **WT BRG** - (S30, T54, TT90).

**COMMUNICATIONS** - **CTAF/UNICOM** - 122.8 **AWOS-1** - 126.575 C760-767-3308. **LOS ANGELES CENTER** - 128.6 291.7 (APP/DEP svc) **FSS-SAN DIEGO SAN-NOTAM SAN**



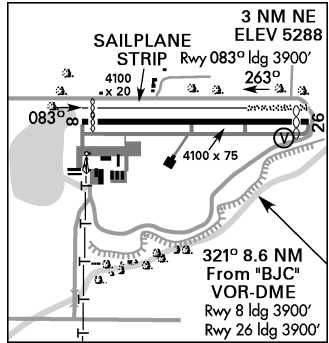
**BOULDER MUNI, CO** N40°02.37' W105°13.55'

UTC-7(-6DT)

**L-10, A-2, CHEYENNE**

P BL1, 6, 43

(KBDU)

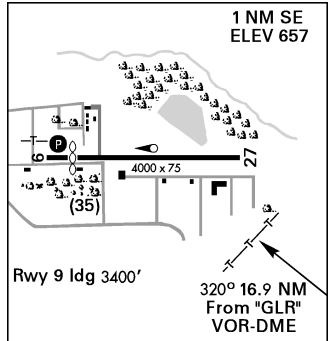
**SERVICE - LGT - ACTIVATE - MIRL** Rwy 8-26 - **CTAF. FUEL -** (NC-100LL 24 hr self-svc credit card, A)**REMARKS -** Attended 1500-2400Z+-. **RSTD -** Rwy 8 dep, no turns blw 5800'. **CAUTION -** Trees 25' - 55' hi outline Hayden Lake, 200' fr apch end Rwy 8. Waterfowl haz. Dur W winds, exp severe turb on apch/dep Rwy 8. PJE. **TFC PAT -** Rwy 8-26 alt 6300'. **NS ABTMT -** Ctc arpt mgr C303-441-3108 or www.BOULDERCOLORADO.GOV/AIRPORT for pro. Acft are req to not ovft noise sensitive areas S thru NW and NE of arpt blw 7500'. **MISC -** Rwy 8 pref dur lgt winds. Rwy cntrlines separated by only 220'. Sailplane strip ldg area undefined. **WT BRG -** (S16) Rwy 8-26.**COMMUNICATIONS - CTAF/UNICOM -** 122.725 **AWOS-3 -** 118.825 **C303-541-9540. FSS-DENVER DEN-NOTAM DEN****BOYNE CITY MUNI, MI** N45°12.50' W84°59.42'

UTC-5(-4DT)

**L-31, GREEN BAY**

L1, 6, 9, 50

(KN98)

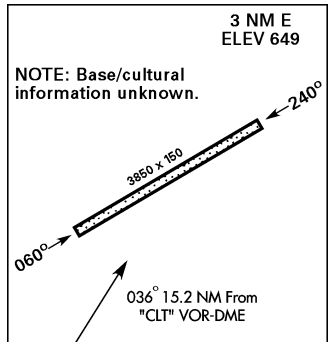
**SERVICE - LGT - ACTIVATE-MIRL** Rwy 9-27, PAPI Rwy 9 and REIL Rwy 27-122.9. **FUEL -** Self-svc. (NC-100LL)**REMARKS -** Unattended. **CAUTION -** Bird and deer haz.**COMMUNICATIONS - CTAF/UNICOM -** 122.8 **FSS-LANSING LAN-NOTAM LAN****BRADFORD, NC** (Huntersville) N35°24.52' W80°47.65'

UTC-5(-4DT)

**CHARLOTTE**

PVT

(NCØ5)

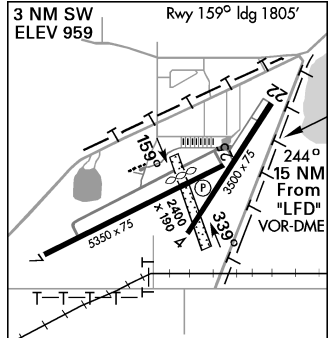
**SERVICE - FUEL -** (NC-100)**REMARKS -** Attended 1700Z+-dark Sat and Sun.**COMMUNICATIONS - FSS-HICKORY-HKY****BRANCH CO MEM, MI** (Coldwater)

N41°56.01' W85°03.14' UTC-5(-4DT)

**H-5-10, L-28, CHICAGO**

P BL1, 6, 9, 50

(KOEB)

**SERVICE - LGT - ACTIVATE-MIRL** Rwy 4-22, 7-25, REIL Rwy 25-CTAF. REIL Rwy 25 O/S indef. **FUEL -** (NC-100LL, A). H24 self-svc.**REMARKS - CAUTION -** Deer haz. **MISC -** Rwy 7-25, 4-22 plowed win months, C517-278-7145. Rwy 159° displ thld mrk with 3' yellow cones. Rwy 25 calm wind rwy. **WT BRG -** (S20) Rwy 7-25. (S18) Rwy 4-22.**COMMUNICATIONS - CTAF/UNICOM -** 122.7 **AWOS-3 -** 118.125 C517-279-1810. **LANSING RDO -** 111.2T 122.1R (LITCHFIELD RCO)(121.725 GCO.) **KALAMAZOO APP/DEP -** Opr 1100-0400Z+-. OT ctc CHICAGO CENTER 127.55 263.1.-(R)(E) 121.2 340.9 **FSS-LANSING LAN-NOTAM OEB**

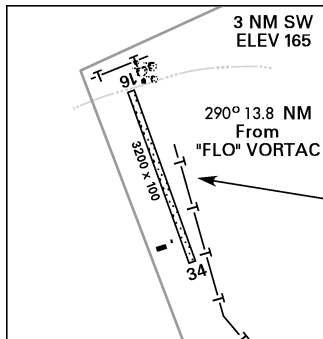


**BRANHAMS, SC** (Darlington) N34°16.93' W79°55.72'  
 UTC-5(-4DT) **CHARLOTTE**  
 P BL7 (K6J7)

**SERVICE - LGT - ACTIVATE** LIRL Rwy 16-34-CTAF. Rot Bcn O/S UFN.

**REMARKS** - Attended 1400-2300Z++ Mon-Fri, on call Sat-Sun fone C803-467-6941. **CAUTION** - Rwy 16-34 ruf. **TFC PAT** - Rgt tfc Rwy 16.

**COMMUNICATIONS - CTAF/UNICOM** - 122.8  
**FSS-ANDERSON AND**



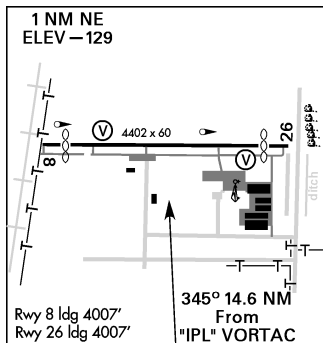
**BRAWLEY MUNI, CA** N32°59.58' W115°31.01'  
 UTC-8(-7DT) **L-4, LOS ANGELES**  
 BL1, 6, 43 (KBWC)

**SERVICE - LGT - ACTIVATE-MIRL** Rwy 8-26 and twy lgt-CTAF.

**FUEL** - Use cardlock H24. - (NC-100LL)

**REMARKS** - Attended 1600-0100Z++. **WT BRG** - (S20).

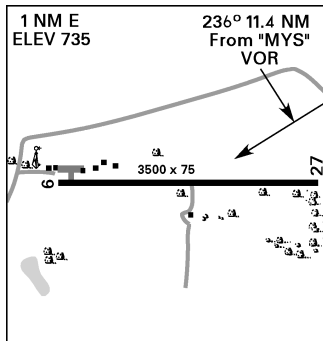
**COMMUNICATIONS - CTAF** - 122.9 **LOS ANGELES CENTER** - 128.6 291.7 (APP/DEP svc) **FSS-SAN DIEGO SAN-NOTAM SAN**



**BRECKINRIDGE CO, KY** (Hardinsburg)  
 N37°47.10' W86°26.52' UTC-6(-5DT) **L-16, ST. LOUIS**  
 P BL7 (K193)

**REMARKS** - Unattended. **CAUTION** - Parl fences 70' on either side of cntrline. **WT BRG** - (S8).

**COMMUNICATIONS - CTAF** - 122.9 **FSS-LOUISVILLE LOU-NOTAM LOU**

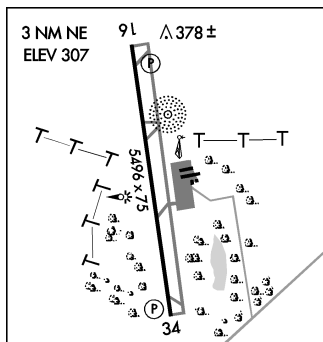


**BRENHAM MUNI, TX** N30°13.14' W96°22.46'  
 UTC-6(-5DT) **H-7, L-19-21, HOUSTON**  
 P BL1, 6, 9, 50 (K11R)

**SERVICE - LGT - MIRL** Rwy 16-34 preset lo ints, to increase ints ACTIVATE-CTAF. **FUEL** - (NC-100LL, A)

**REMARKS** - Attended 1300-0100Z++. **WT BRG** - (S3).

**COMMUNICATIONS - CTAF/UNICOM** - 123.075 **AWOS-3** - 121.125 C979-836-2303. **HOUSTON CENTER** - (R)(E) 120.4 371.9 (APP/DEP svc) **FSS-MONTGOMERY CO CXO-NOTAM 11R**



**BREWSTER FLD, NE** (Holdrege)

N40°27.13' W99°20.19' UTC-6(-5DT)

**L-10, OMAHA**

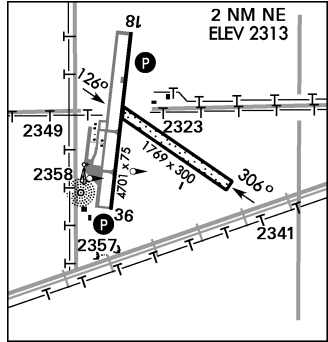
P BL1, 6, 9, 50

(KHDE)

**SERVICE - LGT** - MIRL Rwy 18-36 preset lo ints, to increase ints and ACTIVATE-REIL and PAPI Rwy 18-36-CTAF. **FUEL** - (NC-100LL) H24 self svc via credit card sys.

**REMARKS** - Attended 1400-2300Z++ Mon-Fri, OT fone C308-991-3760. **CAUTION** - Bird and ultralight haz. **WT BRG** - (S30) Rwy 18-36.

**COMMUNICATIONS - CTAF/UNICOM** - 122.8 **AWOS-3** - 121.325 C308-995-6433. **DENVER CENTER** - (R) 132.7 397.85 (APP/DEP svc) **FSS-COLUMBUS OLU-NOTAM HDE**

**BREWTON MUNI, AL** N31°03.04' W87°03.94'

UTC-6(-5DT)

**H-6-9, L-21-22, NEW ORLEANS**

P (N) BL1, 6, 50

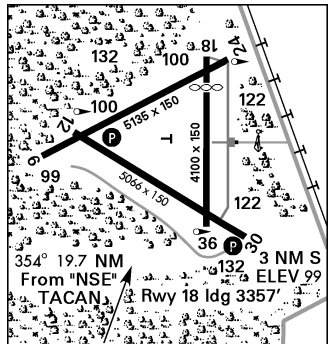
(K12J)

**SERVICE - LGT** - ACTIVATE-MIRL Rwy and PAPI Rwy 12-30-CTAF. **FUEL** - (NC-100LL, A)

**REMARKS** - Attended 1400-2300Z++ Mon-Fri; 2030-2300Z++ Sat. After hr fone C334-867-2124. **RSTD** - Rwy 18-36 clsd indef. **CAUTION** - Ints mil propeller trng dawn-dusk, Mon-Fri.

**TFC PAT** - Mil trng use rgt tfc all rwy. **MISC** - Mil trng acft mnt UNICOM and yield to all civ acft. VFR tfc rqr to stay at or blw 1000' AGL on apch to arpt. **WT BRG** - (PCN 15 F/B/W/U) Rwy 6-24. (PCN 20 F/B/W/U) Rwy 12-30.

**COMMUNICATIONS - CTAF/UNICOM** - 122.725 **AWOS-3** - 119.325 C251-809-2987. **JACKSONVILLE CENTER** - (R)(E) 120.2 346.4 (APP/DEP svc) **FSS-ANNISTON ANB-NOTAM ANB**

**BROKEN BOW, OK** N34°00.84' W94°45.51'

UTC-6(-5DT)

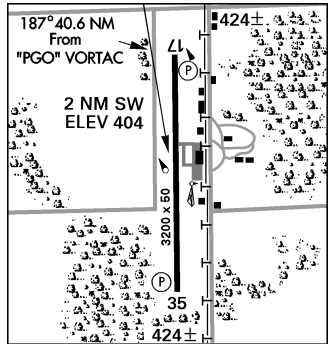
**L-17, MEMPHIS**

P BL6, 50

(K90F)

**REMARKS** - Unattended. **MISC** - Hi speed, lo alt mil act in vcnty of Broken Bow Lake. **WT BRG** - (S17).

**COMMUNICATIONS - CTAF/UNICOM** - 122.9 **FSS-MC ALESTER MLC-NOTAM MLC**

**BROOKHAVEN LINCOLN CO, MS**

N31°36.35' W90°24.56' UTC-6(-5DT)

**H-6, L-22, NEW ORLEANS**

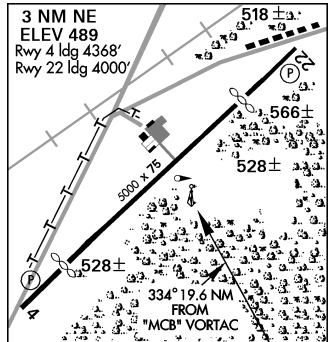
P BL1, 6, 50

(K1R7)

**SERVICE - LGT** - MIRL Rwy 4-22 preset lo ints dusk-dawn, to increase ints ACTIVATE-CTAF. **FUEL** - (NC-100LL, A) Avbl H24 with credit card.

**REMARKS** - Attended 1400-2300Z++ Mon-Fri; on call Sat-Sun. **WT BRG** - (S27).

**COMMUNICATIONS - CTAF/UNICOM** - 122.8 **AWOS-3** - 118.125 C601-833-3209. **HOUSTON CENTER** - (R) 133.5 343.95 (APP/DEP svc) **FSS-GREENWOOD GWO-NOTAM GWO**



**BROOKS CO, TX** (Falfurrias) N27°12.41' W98°07.27'

UTC-6(-5DT)

**H-7, L-20, BROWNSVILLE**

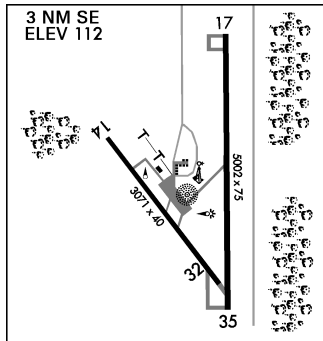
P BL1, 6, 9

(KBKS)

**SERVICE - LGT** - ACTIVATE MIRL Rwy 17-35-CTAF. **FUEL** - A, (Mabo Ltd., 1500-2300Z++, C361-325-2909, OT 2 hr PN, \$75 fee, C361-325-2909.) (NC-100LL)

**REMARKS** - Attended 1400-2200Z++ Mon-Fri Mar-Oct; daylt hr Nov-Feb. **CAUTION** - 9' fence lctd 900' N of Rwy 17 and 400' S of Rwy 35. **NS ABTMT** - Extreme noise sensitive areas N of arpt along lake/residence area. **WT BRG** - (S4) Rwy 14-32. (S52, T80, ST101, GWT 60,000 lb) Rwy 17-35.

**COMMUNICATIONS - CTAF/UNICOM** - 122.8 **AWOS-3** - 118.125 C361-325-4055. **KINGSVILLE APP - (R)(E)** 119.9 290.45 Opr 1330-0530Z++ Mon-Thu; 1330-2330Z++ Fri; Sun and hol by NOTAM; OT ctc HOUSTON CENTER 128.15 350.3. - **KINGSVILLE DEP - (R)(E)** 119.9 305.2 Opr 1330-0530Z++ Mon-Thu; 1330-2330Z++ Fri; Sun and hol by NOTAM; OT ctc HOUSTON CENTER 128.15 350.3. - **FSS-SAN ANGELO**  
**SJT-NOTAM BKS**

**BROOKS FLD, MI** (Marshall) N42°15.07' W84°57.33'

UTC-5(-4DT)

**L-28, DETROIT**

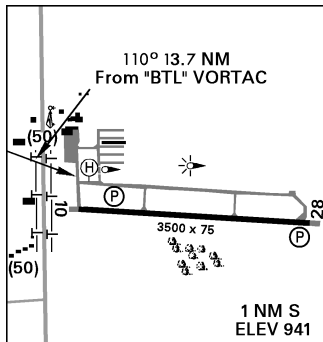
P BL1, 6, 50

(KRMV)

**SERVICE - LGT** - MIRL Rwy 10-28 and H1 perimeter lgt preset lo ints, to increase ints ACTIVATE-CTAF. **FUEL** - (NC-100LL)

**REMARKS** - Attended 1300Z++-SS exc maj hol. **RSTD** - Ultralight acft left tfc pat 500' AGL, S of Rwy 10-28. **CAUTION** - PJE. Deer, glider, ultralight haz. Extv rwy cracking. **NS ABTMT** - Pro in eff, C269-781-5183 extrn 1150. **MISC** - Snow removal 15 Nov-15 Apr, veh monitor CTAF. **WT BRG** - (S20).

**COMMUNICATIONS - CTAF/UNICOM** - 122.8 **AWOS-3** - 120.025 C269-781-9070. **LANSING RDO** - 122.2 (BATTLE CREEK RCO)(121.725 GCO. Also avbl thru BATTLE CREEK CLNC) **KALAMAZOO APP/DEP** - Opr 1100-0400Z++, OT ctc CHICAGO CENTER 127.55 263.1.- **(R)(E)** 119.2 340.9  
**FSS-LANSING LAN-NOTAM RMY**

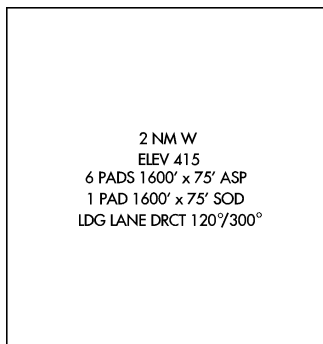
**BROWN AHP, (FORT RUCKER) AL** (New Brockton)N31°23.31' W85°58.35' UTC-6(-5DT) **L-18, NEW ORLEANS**

A

(Ø6AL)

**REMARKS** - Attended dur sked trng.

**COMMUNICATIONS - CAIRNS OPS** - 126.2 371.35  
**FSS-ANNISTON ANB**

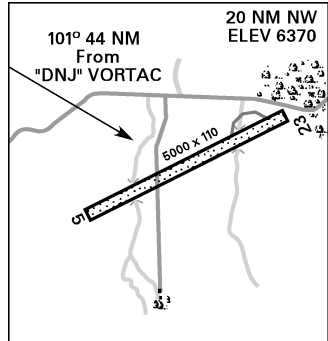


**BRUCE MEADOWS, ID** (Stanley)

N44°24.93' W115°19.01' UTC-7(-6DT) **SALT LAKE CITY**  
(KU63)

**REMARKS** - Unattended. **CAUTION** - Livestock and big game animal haz. Rwy yellow and black fences with warning panels 45' fr apch end Rwy 05 and 40' fr apch end Rwy 23. Arpt lctd in mt valley. **MISC** - Recommend land Rwy 5, tkof Rwy 23, wind perms.

**COMMUNICATIONS** - CTAF - 122.9 **SALT LAKE CITY CENTER** - (R)(E) 128.05 387.15 (APP/DEP svc) **FSS-BOISE BOI-NOTAM BOI**

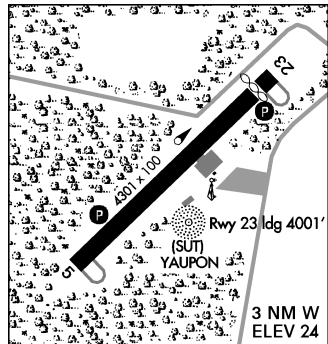
**BRUNSWICK CO, NC** (Oak Island)

N33°55.77' W78°04.48' UTC-5(-4DT) **L-35, CHARLOTTE**  
P BL1, 6, 50 (KSUT)

**SERVICE** - LGT - ACTIVATE-MIRL and PAPI Rwy 5-23-CTAF. **FUEL** - (NC-100LL, A1+)

**REMARKS** - Attended 1300-2300Z++. **CAUTION** - Banner towing opr on arpt sum months. Deer and bird haz. Flt trng and sight-seeing opr vcnty arpt. Skydiving opr wkend. **WT BRG** - (S30)

**COMMUNICATIONS** - CTAF/UNICOM - 123.0 **AWOS-3** - 124.175 C910-457-1710. **WILMINGTON APP/DEP** - Opr 1100-0400Z++, OT ctc **WASHINGTON CENTER** 124.025 269.15-. (R) 118.25 284.65 **FSS-RALEIGH RDU-NOTAM SUT**

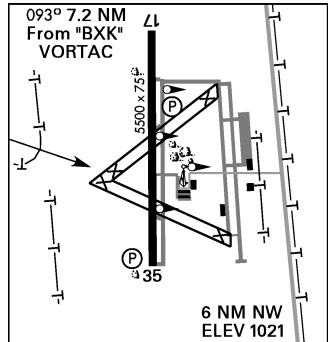
**BUCKEYE MUNI, AZ** N33°25.23' W112°41.17'

UTC-7 **H-4, L-5, A-2, PHOENIX**  
P BL1, 6, 50 (KBXK)

**SERVICE** - LGT - ACTIVATE -MIRL Rwy 17-35-CTAF. **FUEL** - (NC-100LL-Avbl H24 self-svc; A-Avbl 0700-1700Z Mon-Fri OT C623-328-0100)

**REMARKS** - Attended 1500-2400Z Mon-Fri. **CAUTION** - Prcht jumping on fld. **MISC** - Lo level jet tfc vcnty of arpt. **WT BRG** - S12.5

**COMMUNICATIONS** - CTAF/UNICOM - 122.8 **PRESCOTT RDO** - 110.6T 122.1R (RCO) **FSS-PRESCOTT PRC-NOTAM PRC**

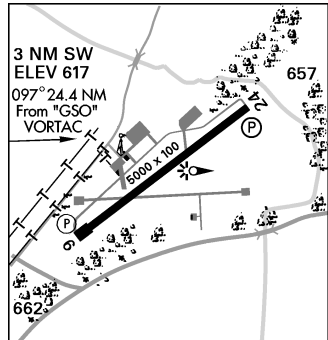
**BURLINGTON ALAMANCE RGNL, NC**

N36°02.91' W79°28.49' UTC-5(-4DT) **H-9-12, L-25-36, CINCINNATI**  
P BL1, 6, 9, 50 (KBUY)

**SERVICE** - LGT - PAPI Rwy 6-24 opr cont. ACTIVATE-REIL Rwy 6-24-CTAF. REIL Rwy 24 avbl fone C919- 227-1278. **FUEL** - After hr fuel or emerg only fone C919-306-4981 prior arr. - (NC-100LL, A1+)

**REMARKS** - Attended 1300-0100Z++, clsd Christmas. **CAUTION** - WIP Rwy 24 and near acct movement areas. **MISC** - Rwy 6-24 mrk faded. **WT BRG** - (S30, T36, TT57) All rwy.

**COMMUNICATIONS** - CTAF/UNICOM - 122.975 **ASOS** - 135.325 C336-570-9813. **GREENSBORO APP/DEP** - (R) 118.5 327.05 **CLNC DEL** - 120.25 **FSS-RALEIGH RDU-NOTAM BUY**



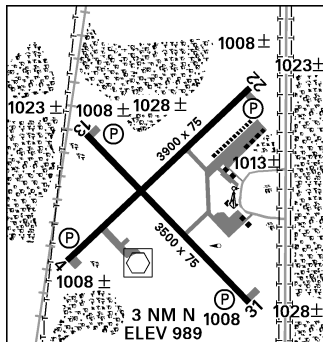
**BURNETT CO,** WI (Siren) N45°49.36' W92°22.35'

UTC-6(-5DT)

**L-14, GREEN BAY**

P BL1, 6, 9, 50

(KRZN)

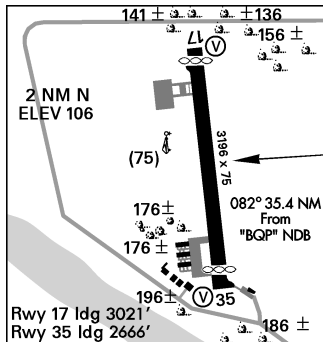
**SERVICE - LGT -** ACTIVATE - MIRL and REIL Rwy 4-22 and 13-31-CTAF. Rwy 13-31 REIL O/S indef. **FUEL -** (NC-100LL, A)**REMARKS -** Attended 1400-2230Z++ Mon-Fri; 1500-2200Z++ Sat-Sun. **CAUTION -** Deer and bear haz. **WT BRG -** (S8) All rwy.**COMMUNICATIONS - CTAF/UNICOM -** 122.8 **AWOS-3 -** 118.325 C715-349-8563. **MINNEAPOLIS CENTER - (R)** 121.05 397.9 (APP/DEP svc) **GREEN BAY RDO -** 109.4T 122.1R (SIREN RCO) **FSS-GREEN BAY GRB-NOTAM RZN****BYERLEY,** LA (Lake Providence) N32°49.55' W91°11.26'

UTC-6(-5DT)

**L-18, MEMPHIS**

P BL6, 9, 43

(KØM8)

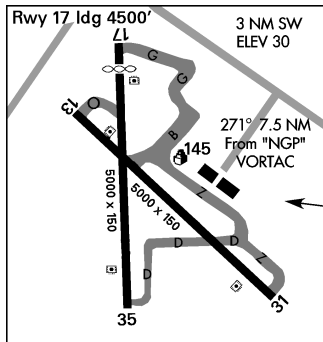
**SERVICE - LGT -** MIRL Rwy 17-35, REIL Rwy 17 O/S indef.**REMARKS -** Unattended **CAUTION -** Pers and eqpt working on Rwy 17-35. **MISC -** Rwy 17-35 mrk faded. **WT BRG -** (S4).**COMMUNICATIONS - CTAF -** 122.9 **MEMPHIS CENTER - (R)(E)** 132.5 259.1 (APP/DEP svc) **FSS-DE RIDDER DRI-NOTAM DRI****CABANISS FLD NOLF,** TX (Corpus Christi) N27°42.02' W97°26.07' UTC-6(-5DT)

N27°42.02' W97°26.07' UTC-6(-5DT)

**H-7, L-20-21, BROWNSVILLE**

N L5, 51

(KNGW)

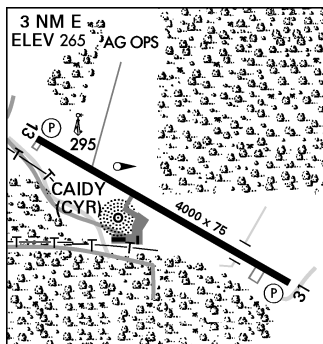
**REMARKS -** Opr 1330-0400Z Mon-Thu ; 1330-0200Z++ Fri; (DT 1230-0400Z Mon-Thu; 1230-0100Z-Fri). **RSTD -** Navy trng only. **CAUTION -** If eqpt, all act utilize UHF ATC freq unless asgn VHF.**MISC -** Twy unlgt 1400-0500Z++ Mon-Fri. **WT BRG -** (PCN 13 F/C/W/T) Rwy 13-31. (PCN 9 F/C/W/T) Rwy 17-35.**COMMUNICATIONS - CORPUS APP/DEP - (R)(E)** 125.4 363.1 **NAVY CABANISS TWR -** 119.65 299.6 **FSS-SAN ANGELO SJT-NOTAM SJT****CAIRO GRADY CO,** GA N30°53.28' W84°09.28'

UTC-5(-4DT)

**L-21-22, JACKSONVILLE**

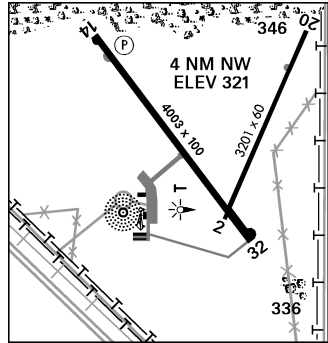
P BL6, 50

(K7ØJ)

**SERVICE - LGT -** Rot Bcn obscured by trees to the E and W. **FUEL -** (NC-100LL)**REMARKS -** Attended 1300-2200Z++ Mon-Sat. **WT BRG -** (S12).**COMMUNICATIONS - CTAF/UNICOM -** 122.7 **TALLAHASSEE APP/DEP -** Opr 1100-0400Z++, OT ctc JACKSONVILLE CENTER 135.325 343.8-. **(R)(E)** 128.7 254.3 **FSS-MACON MCN-NOTAM MCN**

**CAIRO RGNL, IL** N37°03.87' W89°13.18' UTC-6(-5DT)**L-16, ST. LOUIS**  
(KCIR)

P BL1, 6, 9, 50

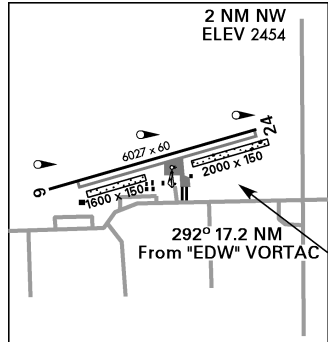
**SERVICE - LGT** - MIRL Rwy 14-32 preset lo ints, to increase into  
ACTIVATE-CTAF. MIRL Rwy 2-20 by prior req only call  
C618-734-0600. **FUEL** - Self-svc avbl H24. - (NC-100LL)**REMARKS** - Attended 1400-2330Z++. **CAUTION** - PJE wkend.  
**WT BRG** - (S30, T35) Rwy 14-32. (S6) Rwy 2-20.**COMMUNICATIONS - CTAF/UNICOM** - 122.8 **AWOS-3** -  
118.025 C618-734-9173. **MEMPHIS CENTER** - 133.65 292.15  
(APP/DEP svc) **FSS-ST LOUIS STL-NOTAM CIR****CALIFORNIA CITY MUNI, CA**

N35°09.07' W118°01.00' UTC-8(-7DT)

**H-4, L-7, LOS ANGELES**

BL1, 6

(KL71)

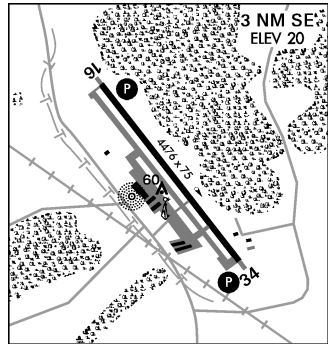
**SERVICE - LGT** - ACTIVATE-MIRL Rwy 6-24-CTAF. **FUEL** - (NC-80,  
100LL, A)**REMARKS** - Attended 1600-0100Z++. **CAUTION** - Extv glider t/c  
and sky diving act dly. Two dirt glider ldg strips 325' S of Rwy  
6-24 cntrline. Prcht drop zone 0.5 NM SW. **WT BRG** - (S26).**COMMUNICATIONS - CTAF/UNICOM** - 122.7 **AWOS-1** -  
120.875 **JOSHUA APP/DEP** - (R)(E) 133.65 348.7  
**FSS-RIVERSIDE RAL-NOTAM RAL****CAMBRIDGE DORCHESTER, MD**

N38°32.36' W76°01.82' UTC-5(-4DT)

**L-34-36, WASHINGTON**

P BL1, 6, 9, 50

(KCGE)

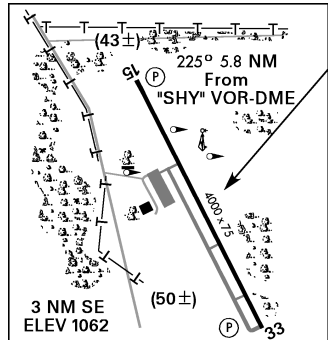
**SERVICE - LGT** - ACTIVATE-MIRL, REIL and VASI Rwy  
16-34-121.9. **FUEL** - (NC-100LL, A)**REMARKS** - Attended 1300-2200Z++, exc Thanksgiving and  
Xmas. **CAUTION** - Bird and wildlife haz. Unltd veh access to acct  
movement areas. **MISC** - Rwy 16-34 grooved. **WT BRG** - (S14).**COMMUNICATIONS - CTAF/UNICOM** - 122.7 **AWOS-3** -  
120.675 C410-228-7559. **PATUXENT APP/DEP** - (R)(E) 127.95  
134.1 353.6 Opr 1200-0400Z++ Mon-Fri, 1300-2300Z++  
Sat-Sun, clsd Hol. OT ctc WASHINGTON CENTER APP/DEP  
132.55 353.6. **FSS-LEESBURG DCA-NOTAM DCA****CAMDENTON MEM, MO** N37°58.44' W92°41.47'

UTC-6(-5DT)

**L-16, KANSAS CITY**

P BL6, 9, 50

(KH21)

**SERVICE - LGT** - ACTIVATE-MIRL, REIL Rwy 15-33-CTAF. **FUEL** -  
(NC-100LL, A)**REMARKS** - Attended 1400-2300Z++ Oct-Mar; 1400-0100Z++  
Apr-Sep. **CAUTION** - Be alert for banner towing. Wildlife and  
ultralight haz. Possible lo level wind shear when winds are E or  
W. **WT BRG** - (S12.5).**COMMUNICATIONS - CTAF/UNICOM** - 122.8 **MIZZU**  
**APP/DEP** - (R) 124.1 353.7 **FSS-COLUMBIA COU-NOTAM**  
**COU**

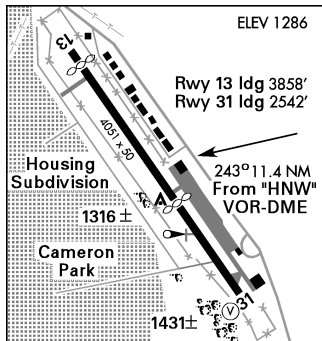
**CAMERON AIRPARK, CA**

N38°41.04' W120°59.25' UTC-8(-7DT)

**L-2-3, SAN FRANCISCO**

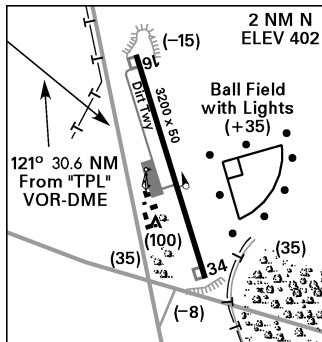
P L1, 6, 45

(KO61)

**SERVICE - LGT - ACTIVATE-MIRL** Rwy 13-31-CTAF. **FUEL -**  
(NC-100LL)**REMARKS -** Attended 1600-0100Z++. **RSTD -** Copter prk NA.  
Rwy 13-31 rstd to use by acft that exceed a max GWT of 12,500  
lb and wg span less than 50'. **CAUTION -** 1597' unlgtd hill .5 NM  
SE of arpt. **NS ABTMT -** Call Arpt mgr C530-676-8316. **MISC -**  
W side Rwy 13-31 60' gate for access to hsg area, pvt use only.  
**WT BRG -** (S12.5)**COMMUNICATIONS - CTAF/UNICOM - 123.05****FSS-RANCHO MURIETA RIU-NOTAM RIU****CAMERON MUNI AIRPARK, TX**N30°52.76' W96°58.27' UTC-6(-5DT) **L-19-21, HOUSTON**

P BL1, 6

(KT35)

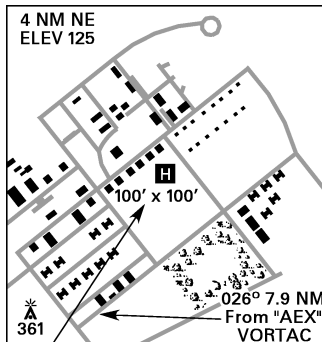
**SERVICE - LGT - MIRL** Rwy 16-34 preset lo ints; to increase ints  
ACTIVATE-122.8. **FUEL -** (NC-100LL)**REMARKS -** Unattended. **WT BRG -** (S19).**COMMUNICATIONS - CTAF - 122.9 FSS-FORT WORTH**  
**FTW-NOTAM FTW****CAMP BEAUREGARD AHP, LA (Pineville)**

N31°23.00' W92°24.00' UTC-6(-5DT)

**HOUSTON**

ARNG

(18LA)

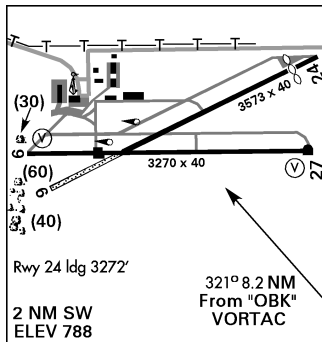
**REMARKS -** Attended 1330-2200Z++ wkd. **RSTD -** PPR DSN  
485-8222, C318-641-3351. **MISC -** Noise sensitive area 0.5 NM S  
of heliport.**COMMUNICATIONS - CTAF - 122.95 HOUSTON CENTER -**  
(E) 135.7 381.5 (APP/DEP svc) **ESLER TWR -** 118.0 324.3**ARNG OPS - 40.9 FSS-DE RIDDER DRI-NOTAM DRI****CAMPBELL, IL (Grayslake) N42°19.48' W88°04.45'**

UTC-6(-5DT)

**L-28, A-1, CHICAGO**

P BL7, 47

(KC81)

**SERVICE - LGT - LIRL** Rwy 9-27 nstd, spacing and lgt instst varies;  
VASI Rwy 9-27. **FUEL -** (NC-100LL)**REMARKS -** Attended 1330-2300Z++ Mon-Fri; 1330-2400Z++  
Sat-Sun. **RSTD -** No touch and go ldg perms. **CAUTION -** Unlgtd  
pwr lines 167' AGL 3/4 NM S of Rwy 9-27. Model acft 1/2 NM S  
Rwy 27. **MISC -** Rwy 24 displ thld white stripe mrk nstd.**COMMUNICATIONS - CTAF/UNICOM - 122.7 CHICAGO****APP/DEP - (R) 120.55 FSS-KANKAKEE IKK-NOTAM IKK**

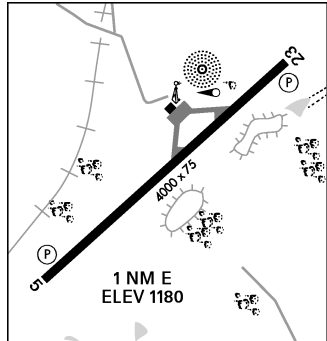
**CAMPBELL CO,** TN (Jacksboro)

N36°20.05' W84°09.78' UTC-5(-4DT) **L-25, CINCINNATI**  
 P BL6, 9, 50 (KJAU)

**SERVICE - FUEL** - (NC-100LL)

**REMARKS** - Attended 1300-2200Z++ Mon-Sat. **CAUTION** - Prcht jumping. **MISC** - Due to rwy gradient, suggest hi performance acft tkof Rwy 5 and land Rwy 23 when wind not a factor. Rwy 5-23 pavement cracking. **WT BRG** - (S25).

**COMMUNICATIONS - CTAF/UNICOM** - 122.8 **AWOS-3** - 124.975 C931-379-0844. **ATLANTA CENTER** - 133.6 254.3 (APP/DEP svc) **NASHVILLE RDO** - (121.725 GCO)  
**FSS-NASHVILLE BNA-NOTAM BNA**

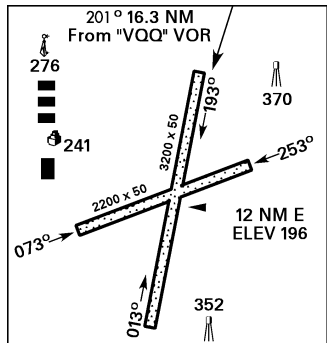
**CAMP BLANDING AAF,** (CAMP BLANDING MIL

RESERVATION) FL (Starke) N29°57.15' W81°58.78'  
 UTC-5(-4DT) **JACKSONVILLE**  
 A BL53 (K2CB)

**SERVICE - FUEL** - Avbl dur trng period. J8

**REMARKS** - Opr dur trng period only. See FLIP AP/1 Supplementary Arpt Rmk. **RSTD** - PPR ctc DSN 960-3100. Afld clsd to F/W acft. Ctc Range CON prior to entering act rng. **CAUTION** - Hvy mil copter act wi 9 NM rad Blanding AAF. Sfc to 1500'. **MISC** - Army and ARNG co-opr.

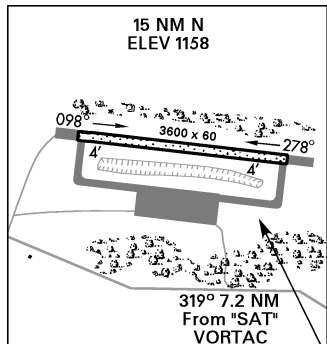
**COMMUNICATIONS - BLANDING TWR** - Opr dur trng period only. For VFR t/c only. By NOTAM. 241.0 **RANGE CON** - 47.05 123.0 277.45 **FSS-GAINESVILLE GNV-NOTAM JAX**

**CAMP BULLIS ALS CALS,** TX (San Antonio)

N29°44.68' W98°32.23' UTC-6(-5DT) **SAN ANTONIO**  
 A (9TX5)

**REMARKS** - Unattended. **RSTD** - 24 hr PPR for all opr within Camp Bullis Mil Reservation. Acft must have com with Bullis CON prior to entering reservation. Rng act day and ngt. Rwy clsd exc for sked tactical exer at Camp Bullis. **MISC** - DSN 421-7510/7790, C210-295-7510/7790.

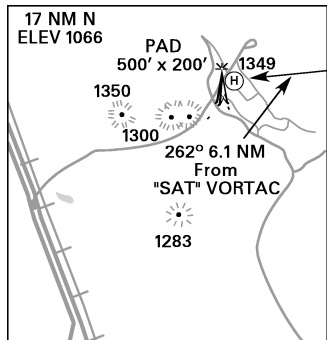
**COMMUNICATIONS - BULLIS RNG CON** - 34.2 299.9  
**FSS-SAN ANGELO SJT**

**CAMP BULLIS HELIPAD,** TX (San Antonio)

N29°38.51' W98°34.68' UTC-6(-5DT) (K9R7)

**REMARKS** - Unattended. **RSTD** - 24 hr PPR for all opr within Camp Bullis Mil Reservation. Acft must have com with Bullis CON prior to entering reservation. Rng act day and ngt. **MISC** - DSN 421-7510/7790, C210-295-7510/7790.

**COMMUNICATIONS - BULLIS RNG CON** - 34.2 299.9  
**FSS-SAN ANGELO SJT**





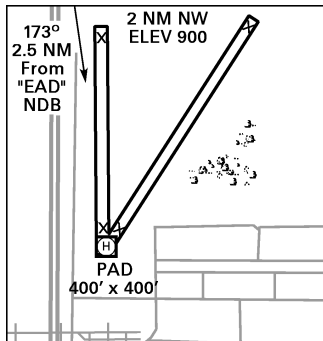
**CAMP CLARK AHP, MO** (Nevada)

N37°49.00' W94°18.00' UTC-6(-SDT)

**KANSAS CITY**

ARNG

(35MO)

**REMARKS - TFC PAT - E at 1400'.****COMMUNICATIONS - FSS-COLUMBIA COU-NOTAM JLN****CAMP DAVIS MCOLF, NC** (Holly Ridge)

N34°31.00' W77°33.00' UTC-5(-4DT)

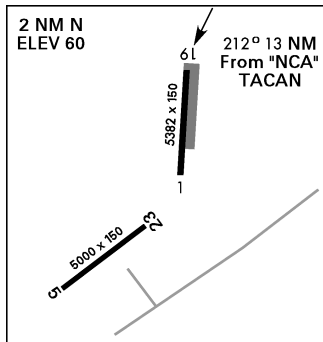
**H-9, L-35, CHARLOTTE**

MC

(14NC)

**REMARKS - Unattended. CAUTION -** Extv mil copter opr on and in vcnty of arpt. **MISC -** Coord usage thru MCB Camp Lejeune Range Con (Call sign BLACKBURN). Acft dep Camp Davis MCOLF rpt total Nr of ops to Range Con. **WT BRG -** (PCN 18 R/B/W/T) Rwy 1-19.

**COMMUNICATIONS - CTAF - 322.1 CHERRY POINT APP -** Coord usage thru New River MCAS Base OPS 322.1. - (R) 119.35 377.175 **NEW RIVER ARR -** 124.84 279.575 **RANGE CON -** 119.5 325.0 (Call sign BLACKBURN) **FSS-RALEIGH RDU-NOTAM RDU**

**CAMP GRAFTON HELIPORT, ND** (Devils Lake)

N48°03.75' W98°55.76' UTC-6(-5DT)

**TWIN CITIES**

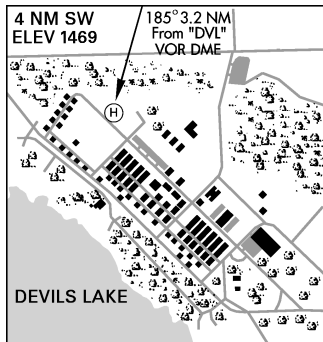
ARNG

(8NA7)

**SERVICE - FUEL - J8**

**REMARKS - Attended occasionally. RSTD - OFFL BUS ONLY. PPR** for svc, DSN 373-4071/4070, C701-333-4070/4071. **MISC -** App/Dep 120°-300° downwind along Lake Shore.

**COMMUNICATIONS - UNICOM - 122.8 ARNG OPS - 49.8 FSS-GRAND FORKS GFK**

**CAMP PARKS AHP, CA** (Pleasanton)

N37°42.83' W121°54.10' UTC-8(-7DT)

**SAN FRANCISCO**

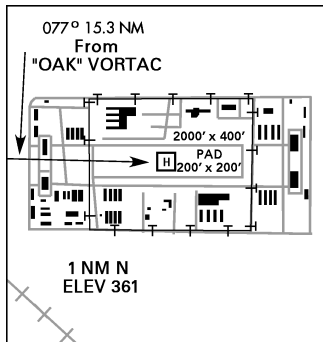
A

(4CA3)

**REMARKS - Unattended. RSTD - PPR Base OPS C925-875-4301, 1530-0015Z++.** **CAUTION -** Small arms rng 1 NM N of ldg area. Remote ctl acft opr intmt within 0.25 NM to the S of the helipad.

**TFC PAT -** Over Camp Parks. Avoid Dublin/San Ramon.**NS ABTMT -** Maint hi practical alt dur apch N thru E.

**COMMUNICATIONS - CTAF - 122.9 FIRE DEPARTMENT - 41.5 Ctc 15 NM out. FSS-OAKLAND OAK**



**CAMP PEARY LANDING STRIP, VA**

(Williamsburg) N37°18.77' W76°38.29' UTC-5(-4DT)

**H-10-12, L-34-36, WASHINGTON**

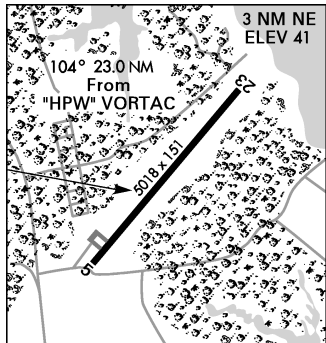
(KW94)

A

**REMARKS** - Attended 1300-2130Z++ Mon-Fri. **CAUTION** - Fld rstd, PPR by written req to Base Comdr, Attn: Air OPS. Exc when opr under prior perms auth, pilots should maint at least 3000' abv the arpt elev within 5 NM.

**COMMUNICATIONS** - WILLIAMSBURG AWOS-3 - 120.625

**NORFOLK APP** - 125.7 335.625 **FSS-LEESBURG**  
**DCA-NOTAM DCA**

**CAMP ROBERTS HELIPORT, CA**

(Miguel) N35°47.50' W120°44.48' UTC-8(-7DT)

**LOS ANGELES**

(KZ26)

ARNG

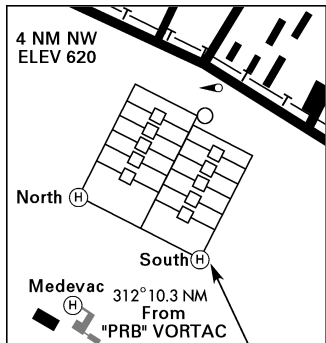
**SERVICE - FUEL** - Coord with PPR. - J8

**REMARKS** - See FLIP AP/1 Supplementary Arpt Rmk. **RSTD** - Heliport/Parade Fld Helipads clsd UFN exc MEDEVAC pad. PPR Roberts AHP when opr, DSN 949-8181, OT Rng CON DSN 949-8269, C805-238-8269.

**COMMUNICATIONS** - CTAF - 126.2 **ROBERTS ADVSY**

**SVC** - When Roberts AHP opr. (E) 41.5 126.2 241.0 **RANGE**  
**CON/MEDEVAC** - When Roberts AHP opr. 38.9

**FSS-HAWTHORNE HHR-NOTAM PRB**

**CAMP W G WILLIAMS TOTAL FORCE****FLD, UT** (Riverton) N40°25.91' W111°55.85' UTC-7(-6DT)**L-9-11, SALT LAKE CITY**

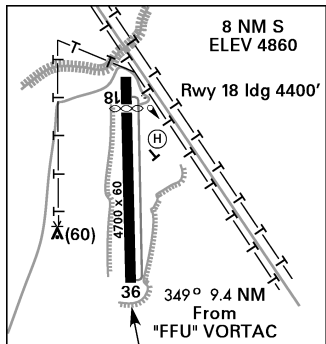
(UTØ8)

ARNG

**REMARKS** - Unattended. **CAUTION** - Extv hang glider tfc opr to 7000' 2 NM NE of fld. Hi terrain E and W of arpt. **MISC** - Rwy 18 first 0.75, 3.0% uphill, last 0.25 1.2% downhill. Small arms rng 0.25 NM WNW of fld. For rng status ctc guard opr. DSN 766-3729, C801-576-3729 or CTAF FM 1415-2400Z++ Mon-Fri. No tran maint or svc avbl. Clsd to F/W when snow is visible on rwy. Noise sensitive area 4 NM SSW of fld.

**COMMUNICATIONS** - CTAF - 49.65 243.8 **UNICOM** - 126.2

Used to turn on fld lgt for Total Force Landing Zone. **SALT LAKE CITY APP** - (R) 124.3 322.3 **FSS-SALT LAKE CITY SLC**

**CAPTAIN JACK THOMAS EL****DORADO, KS** (El Dorado) N37°46.45' W96°49.06'

UTC-6(-5DT)

**L-10-15, KANSAS CITY**

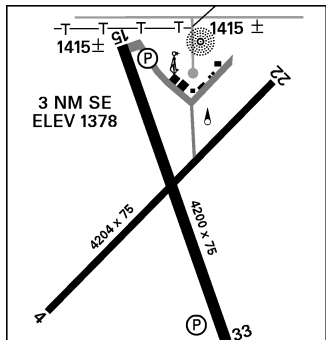
(KEQA)

P BL1, 5, 50

**SERVICE - LGT** - ACTIVATE-HIRL Rwy 4-22, 15-33-122.9. **FUEL** - (NC-100LL, A)

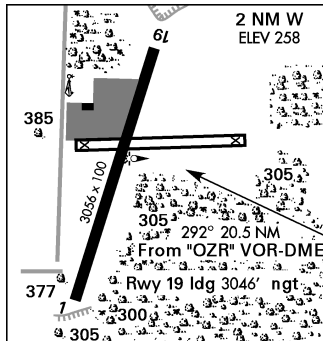
**REMARKS** - Attended 1400-2400Z++ Mon-Sat; 1700-2400Z++ Sun. **RSTD** - Avoid ovft prison N of arpt. **WT BRG** - (S18, T23) Rwy 4-22. (S12.5, T12.5) Rwy 15-33.

**COMMUNICATIONS** - CTAF/UNICOM - 122.8 **WICHITA**  
**APP/DEP** - (R)(E) 134.8 269.1 **FSS-WICHITA ICT-NOTAM ICT**



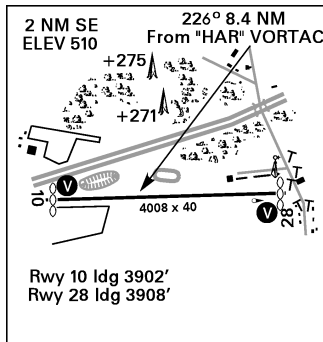
**CARL FOLSOM**, AL (Elba) N31°24.60' W86°05.42'  
 UTC-6(-5DT) **L-22, NEW ORLEANS**  
 P (A) BL6 (K14J)

**SERVICE - FUEL** - Self svc H24 with credit card. - (NC-100LL)  
**REMARKS** - Unattended. **WT BRG** - (S4).  
**COMMUNICATIONS** - CTAF - 122.9 **FSS-ANNISTON**  
**ANB-NOTAM ANB**



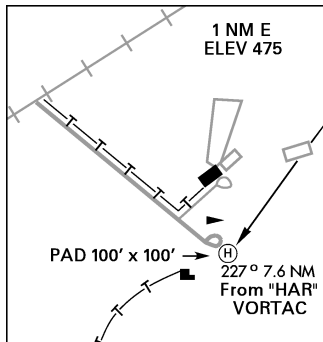
**CARLISLE**, PA N40°11.27' W77°10.46' UTC-5(-4DT)  
**L-29, DETROIT**  
 P BL1, 7, 45 (KN94)

**SERVICE - LGT** - ACTIVATE-LIRL and PVASI Rwy 10-28. CTAF.  
 LIRL Rwy 10-28 nstd, first 106' Rwy 10 unlgtd, first 100' Rwy 28 unlgtd. **FUEL** - (NC-100LL, A)  
**REMARKS** - Attended 1400-2300Z++. **CAUTION** - Rwy 10-28 displ thld mrk missing arrows. Dur ngt opr trailer prk lctd S of rwy could be mistaken for rwy lgt. Deer and bird haz. Rwy 10-28 has sfc cracks and loose material. **WT BRG** - (S12.5, T12.5).  
**COMMUNICATIONS** - CTAF/UNICOM - 122.8 **HARRISBURG**  
**APP/DEP - (R)(E)** 124.1 273.525 **FSS-WILLIAMSPORT**  
**IPT-NOTAM IPT**



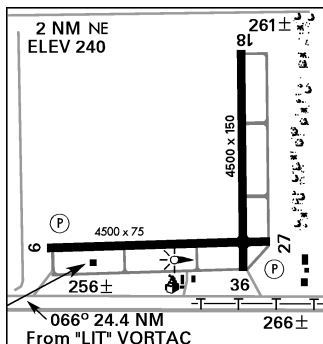
**CARLISLE BARRACKS AHP**, PA  
 N40°12.01' W77°09.98' UTC-5(-4DT) **L-29, WASHINGTON**  
 A (KN95)

**SERVICE - LGT** - Bdry lgt avbl O/R.  
**REMARKS** - Unattended. **RSTD** - 24 hr PPR DSN 242-4818.  
**MISC** - Helipad avbl all times. Avoid stables and golf house. Remain clear of Carlisle Arpt lctd 1 NM S of helipad. Whenever possible, avoid overflying the residential area SW thru W of helipad. Mnt Carlisle UNICOM (N94) dur tkof and lgt.  
**COMMUNICATIONS** - CTAF/UNICOM - 122.8 Ctc Carlisle Base 126.2 when 10 NM fr lgt. **FSS-WILLIAMSPORT**  
**IPT-NOTAM IPT**



**CARLISLE MUNI**, AR N34°48.49' W91°42.73'  
 UTC-6(-5DT) **L-18, MEMPHIS**  
 P BL1, 6, 50 (K4M3)

**SERVICE - LGT** - ACTIVATE-MIRL Rwy 9-27-CTAF. **FUEL** - Self-svc avbl H24 with credit card.(NC-100LL, A).  
**REMARKS** - Attended daylt hr. **CAUTION** - Rwy 18-36 has standing water first 2000' on S end rwy after rain. Numerous AG opr yr round. N/S twy has several soft spots, loose gravel and pavement debris. **MISC** - Rwy 18-36 paved asphalt. **WT BRG** - (S17) All rwy.  
**COMMUNICATIONS** - CTAF/UNICOM - 122.8 **LITTLE ROCK**  
**APP/DEP - (R)** 135.4 353.6 **LITTLE ROCK CLNC DEL** - 135.4 C501-379-2908. **FSS-JONESBORO JBR-NOTAM JBR**



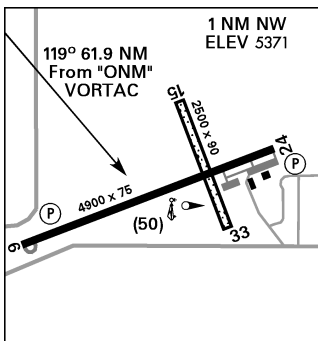
**CARRIZOZO MUNI, NM** N33°38.93' W105°53.74'

UTC-7(-6DT)

**L-6, ALBUQUERQUE**

P BL6, 9, 50

(KF37)

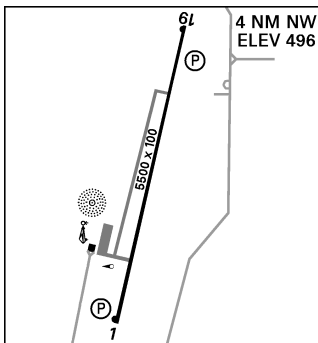
**SERVICE - LGT** - MIRL and REIL Rwy 6-24 O/S UFN. **FUEL** - (NC-100LL)**REMARKS - WT BRG** - (S12) Rwy 6-24.**COMMUNICATIONS - CTAF/UNICOM** - 122.8**FSS-ALBUQUERQUE ABQ-NOTAM ABQ****CARROLL CO, TN** (Huntingdon)

N36°05.36' W88°27.80' UTC-6(-5DT)

**L-16, ST. LOUIS**

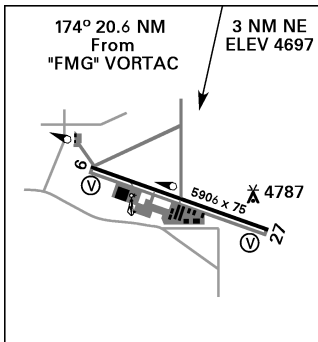
P BL1, 6, 9, 50

(KHZD)

**SERVICE - LGT** - MIRL Rwy 1-19 preset med ints. To increase ints and to ACTIVATE-REIL Rwy 1-19-CTAF. Rot Bcn O/R fone 870-423-2668. **FUEL** - (NC-100LL, A) Avbl 24 hr with credit card.**REMARKS** - Attended 1400-2300Z++ Mon-Sat; 1900-2300Z++ Sun, OT fone C731-352-7278. **WT BRG** - (S25, T37).**COMMUNICATIONS - CTAF/UNICOM** - 122.8 **AWOS-3** - 133.275 C731-352-2854. **MEMPHIS CENTER** - 134.65 316.15 (APP/DEP svc) **FSS-JACKSON MKL-NOTAM MKL****CARSON, NV** N39°11.53' W119°44.07' UTC-8(-7DT)**H-3, L-9, SAN FRANCISCO**

P BL6, 43, 45

(KCXP)

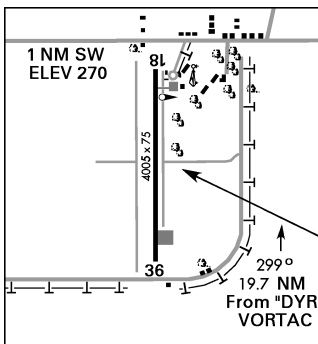
**SERVICE - FUEL** - Self-svc H24. - (NC-100, 100LL, A)**REMARKS** - Opr 1500-0400Z++ Jun-Sep; 1600-0300Z++Oct-May. **CAUTION** - Ultralight tfc. **WT BRG** - (S30).**COMMUNICATIONS - CTAF/UNICOM** - 123.0 **AWOS-3** - 119.925 C775-884-4708. **RENO APP/DEP** - 119.2 279.55**FSS-RENO RNO-NOTAM RNO****CARUTHERSVILLE MEM, MO**

N36°10.15' W89°40.59' UTC-6(-5DT)

**L-16, ST. LOUIS**

P BL1, 6

(KM05)

**SERVICE - LGT** - ACTIVATE MIRL Rwy 18-36-CTAF. **FUEL** - (NC-100LL, A)**REMARKS** - Opr 1400-2230Z++ Mon-Fri. **CAUTION** - Ultralight and crop dusting haz. **MISC** - Nstd safety area ruf gnd both ends and sides.**COMMUNICATIONS - CTAF** - 122.9 **MEMPHIS CENTER** - 134.65 316.15 (APP/DEP svc) **FSS-ST LOUIS STL-NOTAM STL**

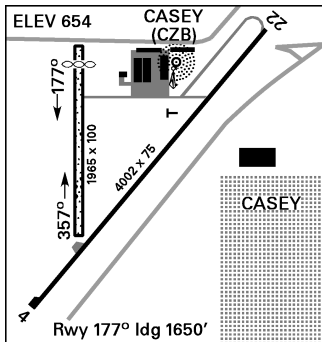
**CASEY MUNI**, IL N39°18.15' W88°00.24' UTC-6(-5DT)  
L-27, ST. LOUIS

P BL1, 6, 9 (K1H8)

**SERVICE - LGT** - MIRL Rwy 4-22 and REIL Rwy 4 preset lo ints, to increase ints and ACTIVATE-twy lgt-CTAF. **FUEL** - (NC-100LL)

**REMARKS** - Attended 1400-2300Z++. **TFC PAT** - Rgt tfc Rwy 177°, 22. Alt 800' AGL. **WT BRG** - (S12) Rwy 4-22.

**COMMUNICATIONS - CTAF/UNICOM** - 122.8 **HULMAN APP/DEP** - 1200-0400Z++, OT ctc INDIANAPOLIS CENTER 132.2 310.8.- (R)(E) 125.45 288.15 **FSS-ST LOUIS STL-NOTAM STL**



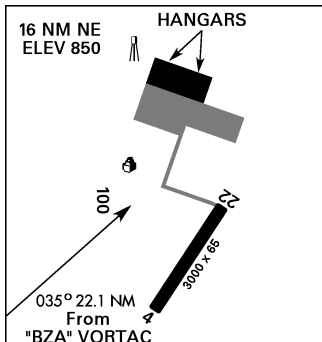
**CASTLE DOME AHP**, (YUMA PROVING GROUND)  
AZ (Yuma) N33°00.75' W114°16.47' UTC-7 **PHOENIX**

A (2CA9)

**SERVICE - FUEL** - POL avbl with 24 hr PPR.

**REMARKS - RSTD** - OFFL BUS ONLY. **CAUTION** - Tethered balloon in R2309 to 15,000'. **MISC** - Ctc YPG Rng Sked Office for sked and coord, fone DSN 899-6105/6106 or C928-328-6105/6106. Land at Laguna AAF for briefing prior to opr at Castle Dome AHP, fone DSN 899-2241/2014, C928-328-2014/2214.

**COMMUNICATIONS - LAGUNA CTAF** - 126.2 241.0 **CTAF** - 118.05



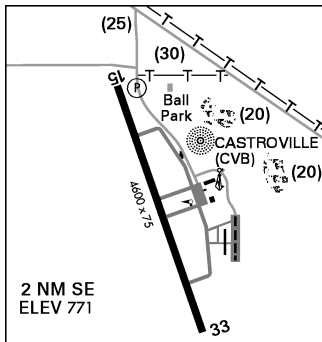
**CASTROVILLE MUNI**, TX N29°20.52' W98°51.05'  
UTC-6(-5DT) L-19, SAN ANTONIO

P BL1, 6, 50 (KCVB)

**SERVICE - LGT** - MIRL Rwy 15-33 preset lo ints; to increase ints ACTIVATE-CTAF. **FUEL** - (NC-100LL-Avbl 24 hr self svc)

**REMARKS** - Attended irregularly. **TFC PAT** - Alt 1600'. **MISC** - Bright lgt at ball park fr Apr-Jun. **WT BRG** - (S15).

**COMMUNICATIONS - CTAF/UNICOM** - 122.8 **AWOS-3** - 119.25 C830-931-0232. **SAN ANTONIO APP/DEP** - (R)(E) 118.05 353.5 **FSS-SAN ANGELO SJT-NOTAM SJT**



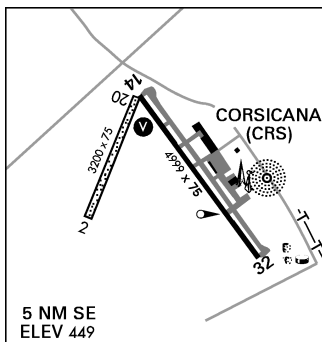
**C DAVID CAMPBELL FLD CORSICANA MUNI**, TX N32°01.68' W96°24.03' UTC-6(-5DT)  
L-19, A-2 DALLAS-FT WORTH

P BL1, 6, 9, 43 (KCRS)

**SERVICE - LGT** - MIRL Rwy 14-32 preset med ints; to increase ints and ACTIVATE-VASI Rwy 14-CTAF. Rwy lgt have 6-12" conc boxes exposed at lgt fixtures. **FUEL** - After hr fone C903-654-4847 or C903-326-7451. - (NC-100LL, A)

**REMARKS** - Attended 1400-2300Z++ Mon-Sat, 1600-2100Z++ Sun. **CAUTION** - Rwy 14-32 and parl twy have 4-6" drop-off along edges. **MISC** - Rwy 14-32 grooved. **WT BRG** - (S26).

**COMMUNICATIONS - CTAF/UNICOM** - 122.8 **ASOS** - 120.675 C903-872-9321. **FORT WORTH CENTER** - (R)(E) 135.25 265.1 (APP/DEP svc) **FSS-FORT WORTH FTW-NOTAM CRS**



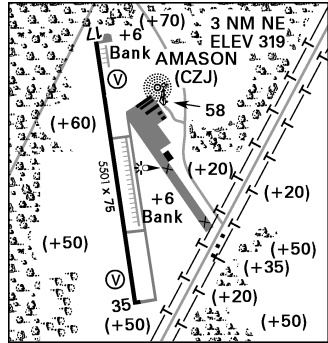
**CENTER MUNI, TX** N31°49.89' W94°09.39'

UTC-6(-5DT)

**H-6, L-19, HOUSTON**

P BL6, 43

(KF17)

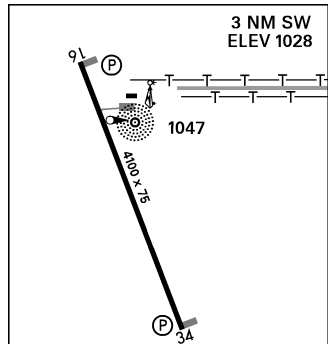
**SERVICE - FUEL** - (NC-100LL, A+)**REMARKS** - Attended 1200-2130Z++. **CAUTION** - Deer haz. 60'+ trees 300' left of Rwy 17 cntrln. **WT BRG** - (S30).**COMMUNICATIONS - CTAF/UNICOM** - 122.8 **FORT WORTH CENTER** - (R)(E) 126.325 346.25 (APP/DEP svc)  
**MONTGOMERY CO RDO** - 122.6 (RCO) **FSS-MONTGOMERY CO CXO-NOTAM CXO****CENTERVILLE MUNI, IA** N40°41.03' W92°54.06'

UTC-6(-5DT)

**L-27, CHICAGO**

P BL1, 6, 9, 50

(KTVK)

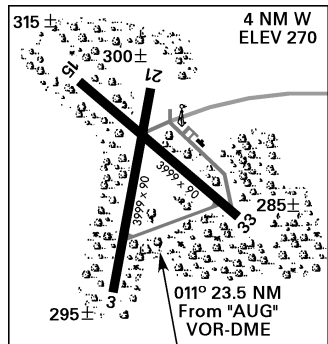
**SERVICE - LGT** - Rwy 16-34 activate MIRL and REIL-CTAF. REIL OTS UFN. **FUEL** - Avbl by credit card H24. - (NC-100LL, A)**REMARKS** - Opr 1430-2300Z++ Mon-Fri, OT call C641-856-4023. **CAUTION** - Ultralight haz. **MISC** - Mgr residence lctd on arpt gnd. **WT BRG** - (S10).**COMMUNICATIONS - CTAF/UNICOM** - 122.8 **ASOS** - 123.775 C641-437-1213. **CHICAGO CENTER** - 118.15 354.1 (APP/DEP svc) **FSS-FORT DODGE FOD-NOTAM FOD****CENTRAL MAINE OF****NORRIDGEWOCK, ME** (Norridgewock)

N44°42.93' W69°51.99' UTC-5(-4DT)

**L-32, MONTREAL**

P BL1, 6, 9

(KOWK)

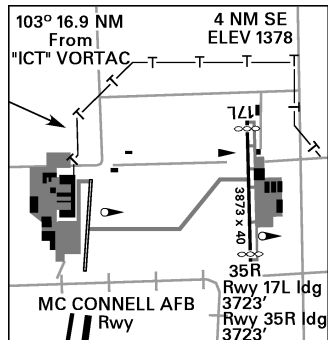
**SERVICE - LGT** - ACTIVATE-MIRL Rwy 15-33 and REIL Rwy 33-CTAF. **FUEL** - (NC-100LL)**REMARKS** - Attended 1300-2200Z++. **CAUTION** - Bird and deer haz. Rwy 15 and Rwy 21 have 30' drop-off 100' fr EOR. Rwy 3 has 30' drop-off 94' fr EOR. **WT BRG** - (S30, T60) All rwy.**COMMUNICATIONS - CTAF/UNICOM** - 122.8 **PORTLAND APP/DEP** - (R) 128.35 299.2 Opr 1100-0500Z++, OT ctc BOSTON CENTER 128.2 322.4 112° -292°; 124.25 290.5 293° -111°. **FSS-BANGOR BGR-NOTAM BGR****CESSNA ACFT FLD, KS** (Wichita)

N37°38.92' W97°15.04' UTC-6(-5DT)

**L-10-15, WICHITA**

P

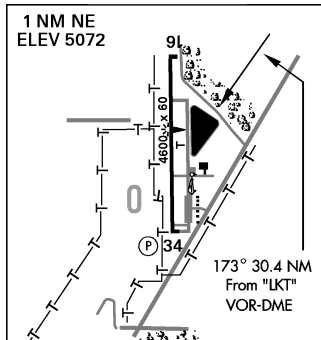
(KCEA)

**REMARKS** - Unattended.**COMMUNICATIONS - CTAF** - 122.9 **WICHITA APP/DEP** - (R)(E) 134.8 269.1 ARSA. Ctc APP 20 NM out. **MC CONNELL TWR** - (E) 127.25 295.7 Ctc prior dep. **WICHITA CLNC DEL** - 125.0 **FSS-WICHITA ICT-DL-NOTAM ICT**

**CHALLIS, ID** N44°31.41' W114°13.08' UTC-7(-6DT)**L-13, GREAT FALLS**

P BL6, 50

(KLLJ)

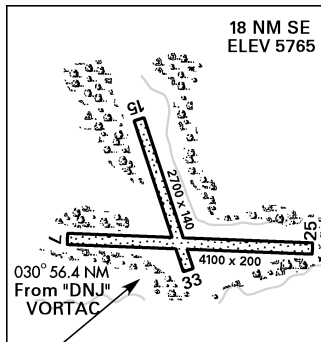
**SERVICE - FUEL** - (NC-100, A)**REMARKS** - Attended 1400-2400Z+-. **CAUTION** - Copter opr adj SE end of arpt. Deer haz. **MISC** - Recommend when wind cond perms land Rwy 16, tkof Rwy 34. **WT BRG** - (S30 - PCN 7 F/A/Y/T).**COMMUNICATIONS - CTAF/UNICOM** - 122.8 **ASOS** - 119.275 C208-879-5121. **SALT LAKE CITY CENTER - (R)(E)** 128.05 387.15 (APP/DEP svc) **BOISE RDO** - 122.6 **FSS-BOISE BOI-NOTAM LLJ****CHAMBERLAIN USFS, ID**

N45°22.74' W115°11.81' UTC-7(-6DT)

**GREAT FALLS**

USFS

(KU79)

**REMARKS** - Unattended. **CAUTION** - Rwy 7-25 W 500' clsd indef. Rwy 15-33 has +2' pipe and -2' ditch across rwy N of Rwy 7-25 int. Rodent act on both rwy. No twy avbl. **MISC** - Arpt subj to tmpry closure early spring due soft rwy. Pvt Stone Breaker Arpt lctd 1 NM NE.**COMMUNICATIONS - CTAF** - 122.9 **SEATTLE CENTER - (R)(E)** 123.95 **FSS-BOISE BOI-NOTAM BOI****CHARLES L KELLY HELIPAD, (FORT SAM**

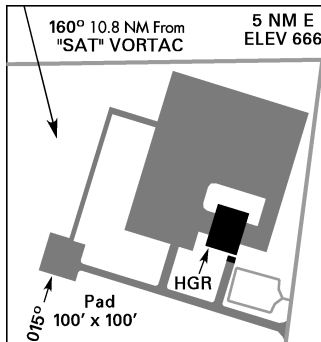
HOUSTON) TX (San Antonio) N29°28.01' W98°25.02'

UTC-6(-5DT)

**L-19, HOUSTON**

A B

(KT22)

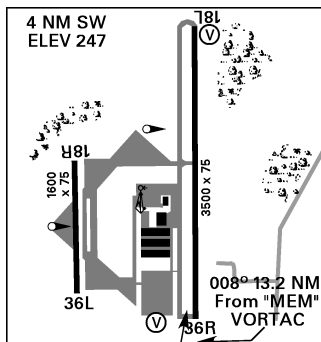
**REMARKS** - **RSTD** - Contingency opr only. No ovft of Army Travel Camp 1/8 NM E, stables 1/4 NM SE or hosp 3/4 NM SE of helipad. **MISC** - Lctd 5 NM E of city.**COMMUNICATIONS - FSS-SAN ANGELO SJT-NOTAM SJT****CHARLES W BAKER, TN** (Millington)

N35°16.74' W89°55.89' UTC-6(-5DT)

**L-16, MEMPHIS**

P BL6, 9, 50

(K2M8)

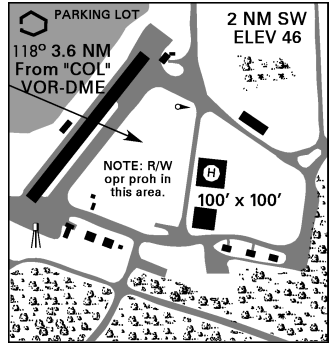
**SERVICE - FUEL** - (NC-100LL, A+)**REMARKS** - Attended 1400-2230Z+-. exc Thanksgiving and Christmas. **RSTD** - Rwy 18R-36L for ultralight acft only. F/W acft tkof/ldg proh fr/to grass areas. **CAUTION** - Rwy 18R-36L Nr cntrline stripes only. Mrk faded. **WT BRG** - (S25) Rwy 18L-36R.**COMMUNICATIONS - CTAF/UNICOM** - 122.8 **MEMPHIS APP - (R)(E)** 125.8 338.3 **MEMPHIS DEP - (R)** 124.15 385.45 **FSS-JACKSON MKL-NOTAM MKL**

**CHARLES WOOD HELIPAD,** (FORT MONMOUTH) NJ (Fort Monmouth) N40°17.74' W74°04.99' UTC-5(-4DT) **NEW YORK (NJ56)**

A

**REMARKS - RSTD** - 24 hr PPR for Code 6 and abv DSN 624-2115, C732-323-2115. Call btn 1230-2100Z+-. All apch fr SE. Avoid ovft of hsg area NE and bldg NW. **CAUTION** - Unmrk, unlgtd 150' hi p-line W, S, lgt poles adj NE side of helipad. **MISC** - Ctc Lakehurst Twr for relay to Ft. Monmouth Police Department 15 min prior to ldg.

**COMMUNICATIONS - LAKEHURST TWR** - 127.775 360.2  
**FIRE DEPARTMENT** - 123.075 **FSS-MILLVILLE MIV-NOTAM MIV**



**CHARLEVOIX MUNI,** MI N45°18.29' W85°16.52' UTC-5(-4DT) **L-31, GREEN BAY (KCVX)**

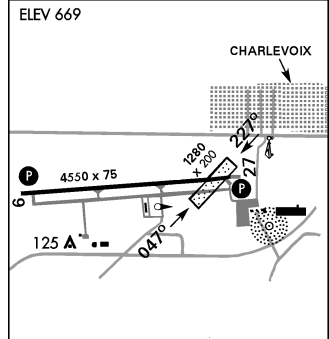
P BL1, 6, 9, 50

**SERVICE - LGT** - ACTIVATE-MIRL, REIL, PAPI Rwy 9-27-CTAF.  
**FUEL** - (NC-100LL, A)

**REMARKS** - Opr dawn-dusk. **CAUTION** - Bird and deer haz.

**MISC** - Rwy 9 preferred for ngt and turbine ldg, Rwy 27 preferred for ngt turbine ctd. Rwy 047° -227° clsd Nov-Apr.  
**WT BRG** - (S12.5) Rwy 9-27.

**COMMUNICATIONS - CTAF/UNICOM** - 122.8 **AWOS-3** - 120.0 C231-237-9703. **MINNEAPOLIS CENTER** - (R) 134.6 354.05 (APP/DEP svc) **LANSING RDO** - (121.725 GCO. Also avbl thru MINNEAPOLIS CNTR and FSS) **FSS-LANSING LAN-NOTAM CVX**



**CHARLOTTE CO,** FL (Punta Gorda) N26°55.19' W81°59.43' UTC-5(-4DT) **H-8, L-21-23, MIAMI (KPGD)**

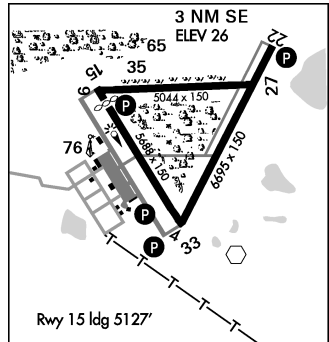
P BL1, 2, 5, 6, 9, 11, 50

**SERVICE - LGT** - HIRL Rwy 4-22 and MIRL 15-33 preset lo ints; to increase ints and ACTIVATE-REIL, PAPI Rwy 4-22, 15-33-CTAF.

**FUEL** - After hr avbl, ctc Nr posted at FBO. (NC-100LL-Self-svc with credit card; A, A+)

**REMARKS** - Attended H24. **RSTD** - Rwy 9-27 clsd to all turbine pwr acft. Rwy 9-27 clsd to acft over 6000 lb. Arr jet acft and all acft over 12,500 lb maint 2000' AGL until estab on final apch. **TFC PAT** - 1000' AGL. **MISC** - Rwy 4-22 grooved. **WT BRG** - (S45, T95, ST121, TT150, DDT420) Rwy 4-22. (S45, T80, ST102, TT140) Rwy 15-33. (S45, T80, ST102, TT140, DDT420) Rwy 9-27.

**COMMUNICATIONS - CTAF/UNICOM** - 122.975 **ASOS** - 135.675 C941-639-0076. **ST PETERSBURG RDO** - 122.025 (PUNTA GORDA RCO) **FORT MYERS APP/DEP** - Opr 1100-0500Z+-, OT ctc MIAMI CENTER on 134.75 322.5.- (R) 126.8 385.45 **CLNC DEL** - 127.05 **FSS-ST. PETERSBURG PIE-NOTAM PGD**





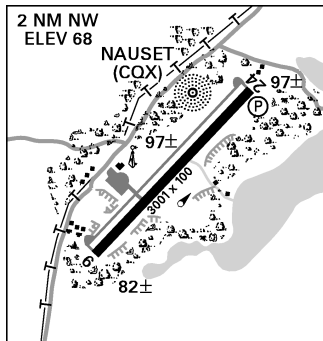
**CHATHAM MUNI, MA** N41°41.30' W69°59.37'

UTC-5(-4DT)

**L-33, NEW YORK**

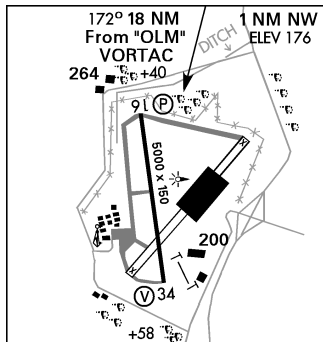
P BL1, 6, 50

(KCQX)

**SERVICE - LGT - ACTIVATE-MIRL** Rwy 6-24-122.95. **FUEL -** (NC-100LL)**REMARKS -** Attended 1300Z++-dusk. **CAUTION -** Hi-speed mil jet and hvy copter tfc vcnty of Otis ANGB. Bird haz. **MISC -** Recommend min alt of 2000' AGL fr NE to SE of arpt over national seashore. **WT BRG -** (S30).**COMMUNICATIONS - CTAF/UNICOM -** 122.8 **ASOS -** 135.875 C508-945-5034. **CAPE APP/DEP - (R)(E)** 118.2 Opr 1100-0400Z++ 15 May-30 Sep; 1100-0300Z++ 1 Oct-14 May, OT ctc BOSTON CENTER 128.75 290.3. **CLNC DEL -** 127.3**FSS-BRIDGEPORT BDR-DL-NOTAM CQX****CHEHALIS CENTRALIA, WA**N46°40.62' W122°58.96' UTC-8(-7DT) **H-1, L-1, SEATTLE**

P BL1, 6, 9, 43, 50

(KCLS)

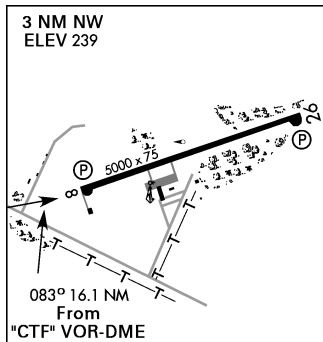
**SERVICE - LGT - ACTIVATE-MIRL** Rwy 16-34-CTAF. **FUEL -** Avbl by credit card H24. - (NC-100LL, A)**REMARKS -** Attended 1500-2200Z++ Mon-Fri. **CAUTION -** Wildlife haz. **TFC PAT -** Rgt tfc Rwy 16. **WT BRG -** (S30, T30, TT85).**COMMUNICATIONS - CTAF/UNICOM -** 122.8 **AWOS-3 -** 118.025 C360-740-5146. **SEATTLE APP -** 121.1 391.9**SEATTLE DEP -** 124.2 317.6 **FSS-SEATTLE SEA-NOTAM SEA****CHERAW MUNI LYNCH BELLINGER**

N34°42.77' W79°57.42' UTC-5(-4DT)

**H-9-12, L-24-25-35-36, CHARLOTTE**

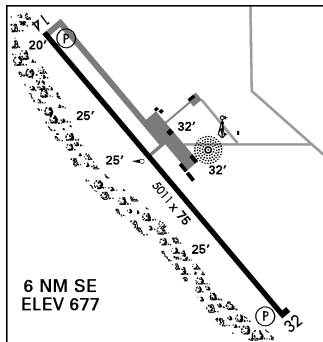
P BL1, 6, 9, 50

(KCQW)

**SERVICE - LGT - MIRL** Rwy 8-26 preset lo ints; to increase ints ACTIVATE-CTAF. **FUEL -** (NC-100LL, A)**REMARKS -** Attended 1300-2300Z++ Mon-Sat; 1800-2200Z++ Sun. **WT BRG -** (S30, T48).**COMMUNICATIONS - CTAF/UNICOM -** 122.8 **AWOS-3 -** 118.175 C843-537-3301. **FLORENCE APP/DEP -** Opr 1130-0300Z++, OT ctc JACKSONVILLE CENTER on 133.45 306.3. - (E) 118.6 341.7 **FSS-ANDERSON AND-NOTAM AND****CHEROKEE CO, TX** (Jacksonville)N31°52.16' W95°13.04' UTC-6(-5DT) **H-6, L-19, HOUSTON**

P BL1, 6, 9, 50

(KJSO)

**SERVICE - LGT - MIRL** Rwy 14-32 preset lo ints; to increase ints ACTIVATE-CTAF. **FUEL -** A+(Skyways Aero Inc., avbl 1400-2400Z++ Mon-Sat, C903-586-8219, OT 1 hr PN rqr.) (NC-100LL, A)**REMARKS -** Attended 1400-2400Z++. **WT BRG -** (S30).**COMMUNICATIONS - CTAF/UNICOM -** 122.7 **AWOS-3 -** 119.075 C903-586-0124. **LONGVIEW APP/DEP -** Opr 1400-2400Z++, OT ctc FORT WORTH CENTER 135.25 265.1. - (R)(E) 128.75 379.15 **FSS-FORT WORTH FTW-NOTAM JSO**



**CHOCTAW NOLF, FL** (Milton)

N30°30.42' W86°57.58' UTC-6(-5DT)

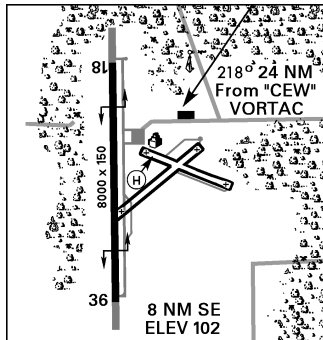
**H-7-8, L-21-22, NEW ORLEANS**

N BL5

(KNFJ)

**REMARKS** - Opr 1200-0600Z++ Mon-Fri; clsd Sat, Sun and hol.  
**RSTD** - Mil use only. 1200-1400Z++ UAV OPS only. 5S-0600Z++  
 NVG Copter OPS. **MISC** - Ctc Whiting Fld NAS Base OPS DSN  
 868-7597, C850-623-7597 for fld advsy. Twr and crash crew pers  
 on stn dur opr hr. Unlgt'd copter pad on twy S of ctl twr. Class D  
 Airspace eff 1200-0600Z++ Mon-Fri; clsd Sat, Sun and hol, OT  
 Class E Airspace abv 700' AGL, Class G Airspace 700' AGL and  
 blw. **WT BRG** - (PCN 37 F/B/W/T)

**COMMUNICATIONS** - ATIS - 282.0 **RDO/TWR** - 121.4 305.75  
 380.8 **PENSACOLA DEP** - 372.0 **FSS-GAINESVILLE GNV**

**CHOWCHILLA, CA** N37°06.80' W120°14.82'

UTC-8(-7DT)

**L-3, SAN FRANCISCO**

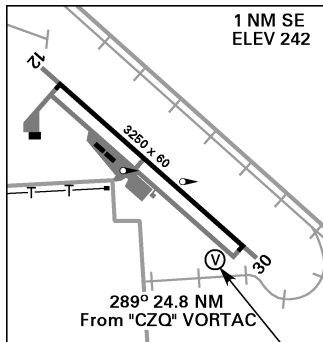
P L1, 6, 43

(K2O6)

**SERVICE** - **LGT** - ACTIVATE-MIRL Rwy 12-30-CTAF. VASI Rwy 30  
 O/S UFN.

**REMARKS** - Unattended. **CAUTION** - Apch to Rwy 12 +35' p-line  
 1150' fr thld on extrn rwy cntrline. **TFC PAT** - 1242'. Rgt tfc Rwy  
 30. **WT BRG** - (S12).

**COMMUNICATIONS** - **CTAF** - 122.9 **FSS-RANCHO**  
**MURIETA RIU-NOTAM RIU**

**CHRISTMAS VALLEY, OR**

N43°14.19' W120°39.97' UTC-8(-7DT)

**H-1, L-11, KLAMATH FALLS**

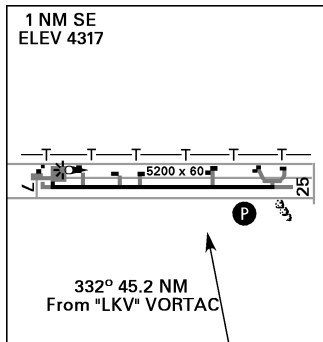
L1, 6, 50

(K62S)

**SERVICE** - **LGT** - ACTIVATE-MIRL Rwy 7-25 and PAPI Rwy  
 25-CTAF.

**REMARKS** - Unattended.

**COMMUNICATIONS** - **CTAF/UNICOM** - UNICOM mnt  
 irregularly. 122.8 **FSS-MC MINNVILLE MMV-NOTAM MMV**

**CITY OF LAS ANIMAS BENT CO, (CITY AND COUNTY) CO** N38°03.17' W103°14.23' UTC-7(-6DT)**L-10, WICHITA**

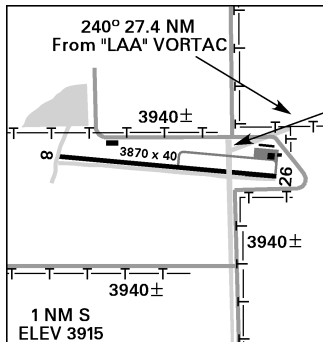
P L7

(K7V9)

**SERVICE** - **LGT** - There are only nstd thld lgt, 3 lgt both rwy ends,  
 no rwy lgt. Thld lgt Rwy 8 and 26 O/S UFN.

**REMARKS** - Attended 1500-2400Z++ Mon-Sat. **WT BRG** - (S5).

**COMMUNICATIONS** - **CTAF** - 122.9 **FSS-DENVER**  
**DEN-NOTAM DEN**



**CITY OF TULIA SWISHER CO MUNI,**

TX (Tulia) N34°34.01' W101°46.89' UTC-6(-5DT)

**L-6, DALLAS-FT WORTH**

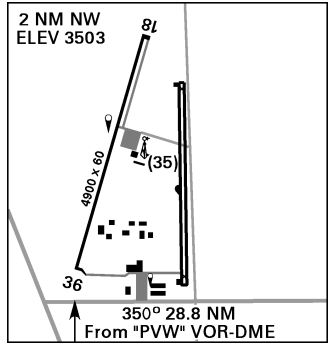
P BL1, 6

(K106)

**SERVICE - LGT - MIRL** Rwy 18-36 preset lo ints; to increase ints ACTIVATE-122.8. **FUEL - (NC-100LL - Avbl with credit card, for assistance fone C806-627-7719)**

**REMARKS - Unattended. WT BRG - (S12.5).**

**COMMUNICATIONS - CTAF/UNICOM - 122.7 FSS-FORT WORTH FTW-NOTAM FTW**

**CLARE CO, MI (Harrison) N44°03.17' W84°48.75'**

UTC-5(-4DT)

**L-12, DETROIT**

P BL7

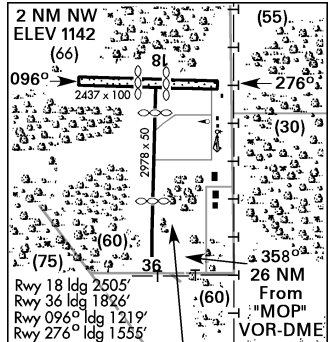
(K80D)

**SERVICE - LGT - ACTIVATE-Nstd LIRL** Rwy 18-36-CTAF.

**REMARKS - Attended irregularly. RSTD - Rwy 096°-276° clsd win months. CAUTION - Ultralight, rdo ctl acft and deer haz.**

**COMMUNICATIONS - CTAF/UNICOM - 122.8**

**FSS-LANSING LAN-NOTAM LAN**

**CLAREMONT MUNI, NH N43°22.23' W72°22.12'**

UTC-5(-4DT)

**L-32, NEW YORK**

P BL1, 6, 9, 43

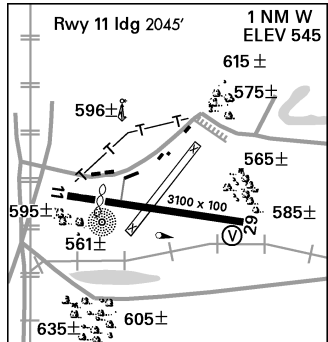
(KCNH)

**SERVICE - LGT - ACTIVATE-MIRL** Rwy 11-29 and REIL Rwy 29-CTAF. REIL Rwy 29 O/S UFN. Rot Bcn partially obst fr N when foliage on trees. **FUEL - (NC-100LL)**

**REMARKS - Attended irregularly. For svc fone C603-542-2282.**

**CAUTION - Exp downdraft on apch to Rwy 29. MISC - Taxiing on unpaved areas proh. Rwy 11-29 mrk faded. WT BRG - (S30)**

**COMMUNICATIONS - CTAF/UNICOM - 122.7 BOSTON CENTER - 134.7 381.4 (APP/DEP svc) BANGOR RDO - 122.4 (RCO) FSS-BANGOR BGR-NOTAM BGR**

**CLARENCE E PAGE MUNI, OK (Oklahoma City) N35°29.28' W97°49.41' UTC-6(-5DT)****H-6, L-15, DALLAS-FT WORTH**

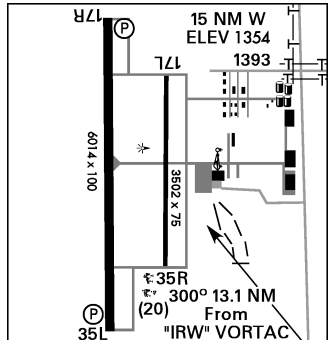
BL1, 5, 6, 50

(KF29)

**SERVICE - LGT - ACTIVATE - HIRL** Rwy 17R-35L, MIRL 17L-35R - CTAF. **FUEL - (NC-100LL, A)**

**REMARKS - Opr 1330-2330Z++ Mon-Sat. CAUTION - Deer haz. Ultralight acft on and in vcnty of arpt. TFC PAT - Rwy 17R/35R rgt t/c. MISC - Aerobic acft blo 6400 ft 1 NM radius of arpt. WT BRG - (S17) Rwy 17L-35R. (S40, T60) Rwy 17R-35L.**

**COMMUNICATIONS - CTAF/UNICOM - 123.0 UNICOM unmt. OKE CITY APP/DEP - (R) 124.6 266.8 FSS-MC ALESTER MLC-NOTAM MLC**



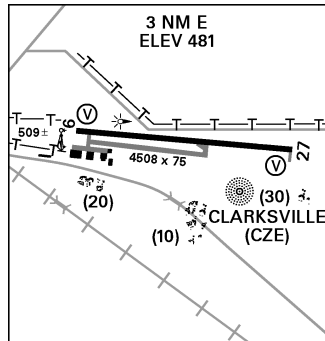
**CLARKVILLE MUNI, AR** N35°28.24' W93°25.63'  
 UTC-6(-5DT) **L-16, MEMPHIS**  
 P BL6, 45 (KH35)

**SERVICE - FUEL** - After hr call C479-885-2646. Avbl 24 hr with credit card. - (NC-100LL, A)

**REMARKS** - Attended daylight hr. **CAUTION** - Ultralight haz.

**TFC PAT** - Altn pat 967' AGL. **WT BRG** - (S19).

**COMMUNICATIONS - CTAF/UNICOM** - 122.8 **MEMPHIS CENTER - (R)** 128.475 377.15 (APP/DEP svc) **FSS-JONESBORO JBR-NOTAM JBR**

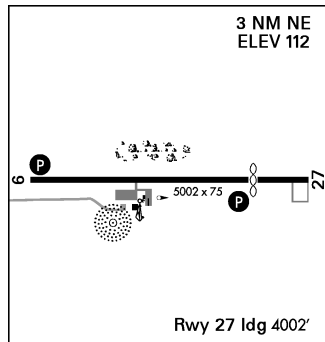


**CLAXTON EVANS CO, GA**  
 N32°11.70' W81°52.17' UTC-5(-4DT) **H-9-12, L-24, ATLANTA**  
 P BL1, 6, 50 (KCWV)

**SERVICE - LGT** - MIRL Rwy 9-27 preset lo ints dusk-0300Z++, to increase ints and after 0300Z++ ACTIVATE-CTAF. ACTIVATE-PAPI Rwy 9-27-CTAF. **FUEL** - (NC-100LL)

**REMARKS** - Attended 1300-2200Z++ Mon-Sat. **CAUTION** - PJE.

**COMMUNICATIONS - CTAF/UNICOM** - 122.8 **AWOS A** - 395.0 **JACKSONVILLE CENTER** - 120.85 322.5 (APP/DEP svc) **FSS-MACON MCN-NOTAM MCN**

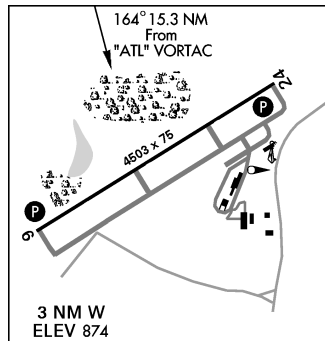


**CLAYTON CO TARA FLD, GA (Hampton)**  
 N33°23.35' W84°19.94' UTC-5(-4DT) **L-18, A-1, ATLANTA**  
 P BL1, 6, 9, 50 (K4A7)

**SERVICE - LGT** - ACTIVATE-MIRL and PAPI Rwy 6-24 and REIL Rwy 6-CTAF. MIRL opr dusk-dawn only. **FUEL** - Self-svc avbl with credit card. (NC-100LL, A1+)

**REMARKS** - Attended 1230-2230Z++. **CAUTION** - Deer haz. Aerobatic practice SW of arpt. **WT BRG** - (S30, T45).

**COMMUNICATIONS - CTAF/UNICOM** - 122.725 **AWOS-3** - 124.825 C770-707-1719. **MACON RDO** - (121.725 GCO) **ATLANTA APP/DEP - (R)(E)** 128.575 381.65 (S of V18, E of V97) Class B Airspace. **CLNC DEL** - 128.25 381.65 **FSS-MACON MCN-NOTAM MCN**

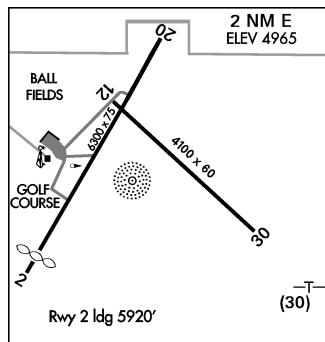


**CLAYTON MUNI AIRPARK, NM**  
 N36°26.77' W103°09.00' UTC-7(-6DT) **H-6, L-15 WICHITA**  
 P BL1, 6 (KCAO)

**SERVICE - LGT** - ACTIVATE - MIRL Rwy 2-20, 12-30 - CTAF. **FUEL** - (NC-100LL, A)

**REMARKS** - Attended 1500-2400Z++. **WT BRG** - (S16.5) Rwy 2-20.

**COMMUNICATIONS - CTAF/UNICOM** - 122.8 **ASOS** - 120.625 C575-374-2565. **ALBUQUERQUE CENTER** - 127.85 285.475 (APP/DEP svc) **FSS-ALBUQUERQUE ABQ-NOTAM CAO**



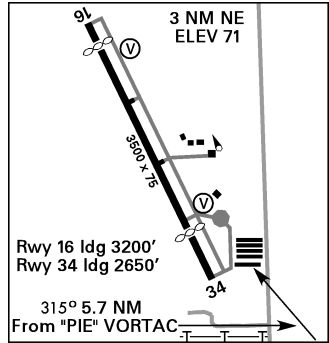
**CLEARWATER AIR PARK, FL**

N27°58.60' W82°45.52' UTC-5(-4DT)

**L-21-24, MIAMI**

P L1, 6, 43

(KCLW)

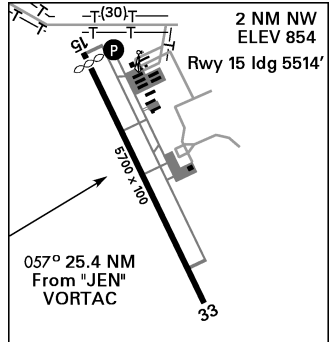
**SERVICE - LGT - ACTIVATE-MIRL** Rwy 16-34-CTAF. **FUEL -** (NC-100LL, A)**REMARKS -** Attended 1200-0200Z++. **CAUTION -** 7' fence W side of rwy 117' fr cntrline. **NS ABTMT -** Ctc FBO C727-443-3433. **MISC -** Full stop ldg only. Ldg perms 1200-0200Z++, tkof perms 1200Z++ til 1 hr after SS.**COMMUNICATIONS - CTAF/UNICOM -** 123.0 **TAMPA****APP/DEP - (R)** 125.3 316.05 **FSS-ST. PETERSBURG**  
**PIE-NOTAM PIE****CLEBURNE MUNI, TX** N32°21.23' W97°26.03'

UTC-6(-5DT)

**H-6, L-17, A-2, DALLAS-FT WORTH**

P BL1, 6, 50

(KCPT)

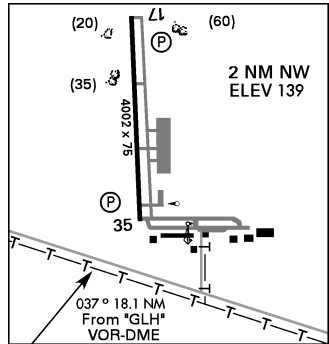
**SERVICE - LGT - ACTIVATE-MIRL** Rwy 15-33 and PAPI Rwy 15-CTAF. **FUEL -** (NC-100LL, A)**REMARKS -** Attended 1300-0100Z++ Apr-Oct, 1400-2400Z++ Nov-Mar. **WT BRG -** (S30).**COMMUNICATIONS - CTAF/UNICOM -** 122.8 **AWOS-3 -** 119.525 C817-641-4135. **RGNL APP/DEP - (R)(E)** 135.975 379.9 **FSS-FORT WORTH FTW-NOTAM CPT****CLEVELAND MUNI, MS** N33°45.67' W90°45.47'

UTC-6(-5DT)

**L-18, MEMPHIS**

P BL1, 6, 50

(KRNW)

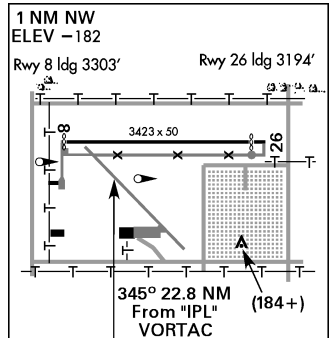
**SERVICE - LGT - ACTIVATE-MIRL** Rwy 17-35-CTAF. **FUEL -** (NC-100LL, A)**REMARKS -** Attended 1400-2400Z++ Mon-Sat; 1900-2300Z++ Sun. **CAUTION -** Men and eqpt vcnty Rwy 17-35 and twy UFN. **WT BRG -** (S26).**COMMUNICATIONS - CTAF/UNICOM -** 122.725 **AWOS-3 -** 124.175 C662-843-3021. **MEMPHIS CENTER -** 135.875 269.35 (APP/DEP svc) **FSS-GREENWOOD GWO-NOTAM GWO****CLIFF HATFIELD MEM, CA** (Calipatria)

N33°07.89' W115°31.28' UTC-8(-7DT)

**L-4, PHOENIX**

P

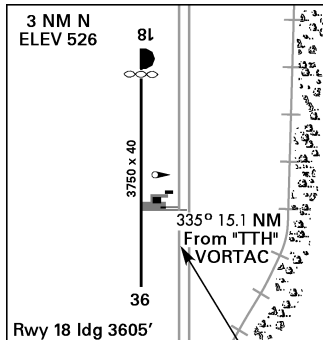
(KCLR)

**REMARKS -** Unattended. **RSTD -** Parl twy clsd UFN. **CAUTION -** Ultralight t/c. **WT BRG -** (S12).**COMMUNICATIONS - CTAF -** 122.9 **LOS ANGELES CENTER -** 128.6 291.7 (APP/DEP svc) **FSS-SAN DIEGO SAN-NOTAM SAN**

**CLINTON, IN** N39°42.75' W87°24.08' UTC-5(-4DT)**L-27, ST. LOUIS**

P

(K117)

**REMARKS** - Opr 1700-0100Z++ Mon-Fri.**COMMUNICATIONS** - CTAF/UNICOM - 122.8 FSS-TERRE HAUTE HUF-NOTAM HUF**CLOVERDALE MUNI, CA**

N38°46.56' W122°59.56' UTC-8(-7DT)

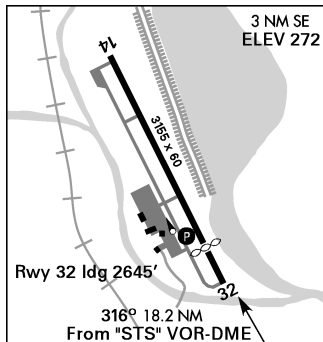
**L-2-3, SAN FRANCISCO**

P L1, 6, 50

(K060)

**SERVICE - LGT** - ACTIVATE-MIRL Rwy 14-32 and PAPI Rwy 32-CTAF.**REMARKS** - Attended 1600- 0100Z++. **CAUTION** - PJE.

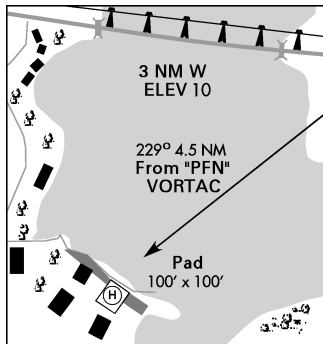
WT BRG - (S12).

**COMMUNICATIONS** - CTAF/UNICOM - 122.8 OAKLAND CENTER - (R)(E) 127.8 353.5 FSS-OAKLAND OAK-NOTAM OAK**COASTAL SYSTEMS STATION****HELIPORT, FL** (Panama City)

N30°09.87' W85°44.62' UTC-6(-5DT)

N

(KNBV)

**SERVICE - LGT** - Bdry lgt avbl. Lgt avbl at ngt for spots 1 and 2 and twy. **FUEL** - Accept white fuel card with DD Form 1149. Must have unit accounting data in block 4 to pay for labor charges. -J5**REMARKS** - Opr 1300-2200Z++ Mon-Fri. **RSTD** - PPR for all tran acct. Ctc Air OPS Officer DSN 436-5959/4287/4282, C850-235-5959/4287/4282, for PPR and heliport opr and crs rules pack. **CAUTION** - Numerous banner tow, parasail, and civ tfc haz along Panama City Beach coast line. All tfc on Twr 120.5 269.0. Advs PFN Twr destn is Navy Lab. **MISC** - Maint not avbl. Ltd prk due det contingency rqr. Arr/dep acct shall ctc PFN Twr due heliport lctd inside Panama City/Bay Co Class D Airspace.**COMMUNICATIONS** - NAVY HELIPORT CON - 135.675 Ctc for winds, alt, green or red deck info. **FSS-GAINESVILLE GNV**

**COBB CO MC COLLUM FLD, GA**

(Marietta) N34°00.79' W84°35.82' UTC-5(-4DT)

**H-9, 12, L-18, A-1, ATLANTA**

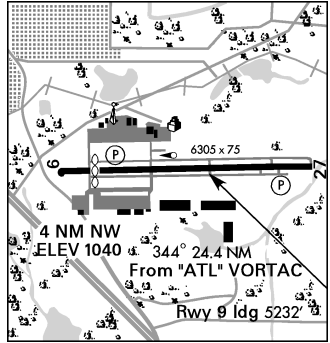
P BL1, 6, 9, 50

(KRY7)

**SERVICE - LGT** - When twr clsd **ACTIVATE-MIRL** Rwy 9-27 and REIL Rwy 27-CTAF. **FUEL** - Fone C770-422-2345/4300. - (NC-100LL, A1+)

**REMARKS - RSTD** - Acft arr or dep over 90,000 lb, 24 hr PPR ctc arpt mgr C770-528-1615, FBO C770-422-2345 or C770-422-4300. Rwy 27: TORA 6305, TODA 6305, ASDA 5405, LDA 5405. **CAUTION** - Wildlife haz. Blasting SR-SS Mon-Fri 2000' fr Rwy 27 thld. **NS ABTMT** - Blasting SR-SS Mon-Fri 2000' fr apch end Rwy 27. Noise abatement efforts in effect, ctc arpt mgr C770-528-1615. **MISC** - Rwy 9-27 grooved. Twy A4 clsd perm. N/S twylane lctd NW of twr rstd to acft with wg span of 58' or less. NW apn connector to Twy A rstd Gp 1 acft. Rwy 9 is calm wind rwy in VFR cond. **WT BRG** - (S30, T44).

**COMMUNICATIONS - CTAF** - 125.9 **UNICOM** - 122.7 **AWOS-3** - 128.125 C770-425-3406. **ATLANTA APP/DEP - (R)(E)** 121.0 254.25 (121.0 Fr 0300-1200Z++ also used for clnc del.) **MC COLLUM TWR** - Opr 1200-0400Z++. 125.9 **GND** - 119.0 **FSS-MACON MCN-NOTAM RY**

**COCHISE CO, AZ (Willcox) N32°14.72' W109°53.68' UTC-7****H-4, L-5, PHOENIX**

P BL6

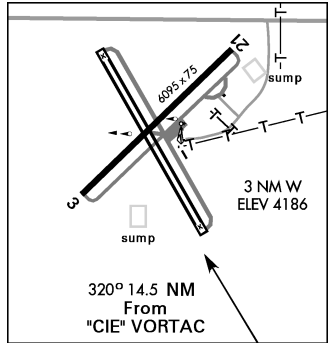
(KP33)

**SERVICE - LGT** - Ints rwy lgt: Rwy 21 two thld lgt broken, three rwy lgt missing. **FUEL** - (NC-100LL, A)

**REMARKS** - Attended 1500-2400Z, clsd hol. **CAUTION** - FOD haz; parl twy to Rwy 03/21 in poor to failed cond. Large cracks in apron. **MISC** - Rwy 21 calm wind rwy. **WT BRG** - (S50, T75, ST95, TT135).

**COMMUNICATIONS - CTAF/UNICOM** - 122.8

**ALBUQUERQUE CENTER** - 134.45 327.15 (APP/DEP svc)  
**PRESCOTT RDO** - 115.8T 122.1R (RCO) **FSS-PRESCOTT**  
**PRC-NOTAM PRC**

**COLD MEADOWS USFS, ID**

N45°17.61' W114°56.72' UTC-7(-6DT)

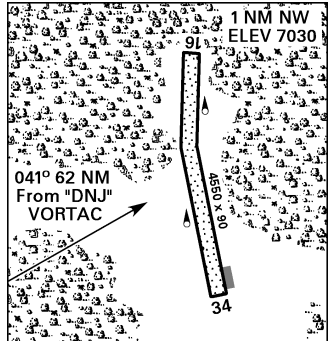
**GREAT FALLS**

USFS

(KU81)

**REMARKS** - Unattended. **CAUTION** - Rwy 16-34 S 3500' very ruf. Rwy may be soft in early spring. Rubber water bar strips on rwy. Wildlife and livestock haz. No winter maint. **TFC PAT** - When wind cond perms, ldg Rwy 34, dep Rwy 16. Recommend left turnout down Cotton Wood Creek after dep Rwy 16.

**COMMUNICATIONS - CTAF** - 122.9 **SALT LAKE CITY CENTER - (R)(E)** 128.05 387.15 (APP/DEP svc) **FSS-BOISE**  
**BOI-NOTAM BOI**





**COLLEGE PARK, MD** N38°58.83' W76°55.34'

UTC-5(-4DT)

**L-29-34-36, WASHINGTON**

P BL1, 6, 9, 48

(KCGS)

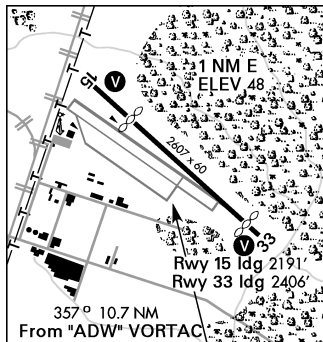
**SERVICE - LGT -** MIRL, VASI, REIL Rwy 15-33 preset med ints dusk-0300Z++; OT (med ints only) ACTIVATE-CTAF. **FUEL -** (NC-100LL)

**REMARKS -** Attended 1130-0300Z++ Mon-Thu, OT cont.

**RSTD -** No stu touch and go ldg or solo opr perms. Clsd to acft over 8500 lb AWW, and copter. No tkof 0300-1200Z++, ldg only.

**CAUTION -** Apch end Rwy 15 hvy smoke and firefighting trng opr intmt in progress. Deer haz. **MISC -** Copter with PPR call arpt mgr. Ltd overnight prk, ctc UNICOM or fone C301-864-5844.

**COMMUNICATIONS - CTAF/UNICOM -** 122.975 **AWOS-3 -** 121.225 C301-864-5497. **POTOMAC APP/DEP - (R)(E)** 119.85 322.3 **FSS-LEESBURG DCA-NOTAM CGS**

**COL JAMES JABARA, KS** (Wichita)

N37°44.85' W97°13.27' UTC-6(-5DT)

**H-5, L-10-15, WICHITA**

P BL1, 2, 6, 8, 9, 15, 50

(KAAO)

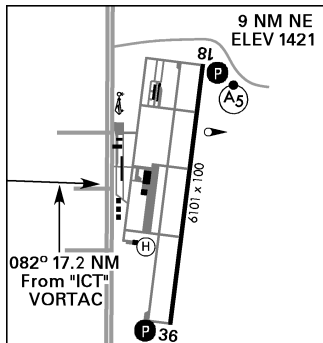
**SERVICE - LGT -** ACTIVATE-PAPI Rwy 18-36-CTAF. **FUEL -** (NC-100LL, A)

**REMARKS - RSTD -** PPR for acft carrying explosives. VFR arr fr E/SE ctc Beech Twr 126.8 for Beech Arpt Advsv Svc.

**CAUTION -** Be alert for mil acft W of fld at 3000'. Bird haz.

**MISC -** Rwy 18-36 grooved. **WT BRG -** (S40, T62).

**COMMUNICATIONS - CTAF/UNICOM -** 122.7 **ASOS -** 134.025 C316-636-2541. **WICHITA APP/DEP - (R)(E)** 134.8 269.1 **CLNC DEL -** 125.0 **FSS-WICHITA ICT-NOTAM AAO**

**COLORADO CITY, TX** N32°28.11' W100°55.27'

UTC-6(-5DT)

**H-6, L-17, DALLAS-FT WORTH**

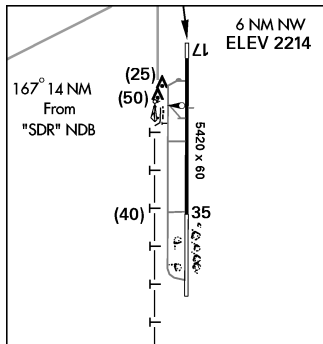
P BL7

(KT88)

**SERVICE - FUEL -** (NC-100LL)

**REMARKS -** Attended irregularly. **CAUTION -** Pavement S of Rwy 35 thld lgt used as twy and not maint. **WT BRG -** (S50).

**COMMUNICATIONS - CTAF -** 122.9 **FSS-FORT WORTH FTW-NOTAM FTW**

**COLUMBIA MARION CO, MS**

N31°17.82' W89°48.77' UTC-6(-5DT)

**L-21-22, NEW ORLEANS**

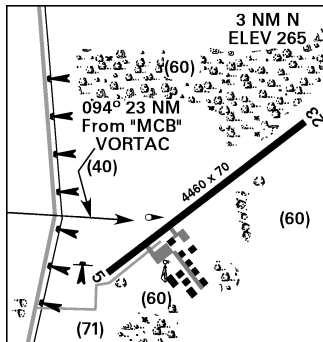
P BL6

(KØØØ)

**SERVICE - FUEL -** (NC-100LL) Avbl H24 with credit card.

**REMARKS -** Attended 1400-2300Z++ Mon-Fri; on call Sat-Sun, OT fone C601-517-4042. **WT BRG -** (S30)

**COMMUNICATIONS - CTAF/UNICOM -** 122.8 **HOUSTON CENTER - (R)** 133.5 343.95 (APP/DEP svc) **FSS-GREENWOOD GWO-NOTAM GWO**

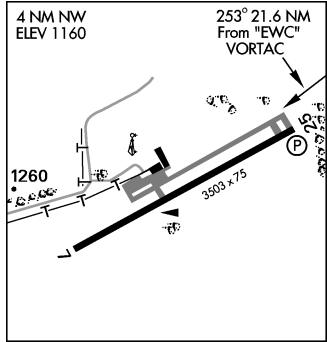


**COLUMBIANA CO, OH** (East Liverpool)

N40°40.40' W80°38.48' UTC-5(-4DT)

**L-29, DETROIT**

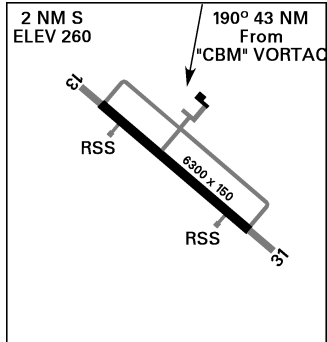
P BL1, 6, 9, 50

**(KØ2G)****SERVICE - LGT** - ACTIVATE-MIRL Rwy 7-25 and REIL Rwy 25-CTAF. **FUEL** - (NC-100LL)**REMARKS** - Attended 1300Z++-dusk. Unattended all maj hol.**CAUTION** - Pers and eqpt btn rwy and twy. **WT BRG** - (S12).**COMMUNICATIONS** - CTAF/UNICOM - 123.0 PITTSBURGH APP/DEP - (R)(E) 124.75 338.2 FSS-CLEVELAND CLE-NOTAM CLE**COLUMBUS AFB AUX AFLD, MS**

(Shuqualak) N32°56.41' W88°34.75' UTC-6(-5DT)

**H-6, L-18, MEMPHIS**

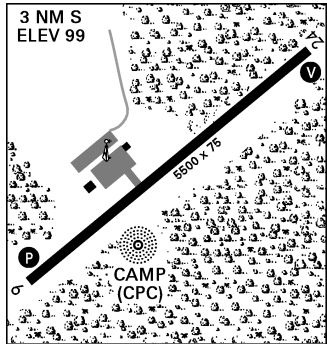
AF

**(1MS8)****REMARKS** - Opr daylt hr Mon-Fri dur VFR. **RSTD** - Ltd exclusively to Columbus AFB T-37/T-6 jet trng acft. USAF fire department on duty only dur flying opr. **CAUTION** - Bird and deer haz. **MISC** - First 1000' of Rwy 13-31 is concrete, middle 4300' is asphalt. First 150' of ovrn is concrete, remaining 850' is DBST Chip seal. Afld Mgr C662-434-2996/2998. Rwy Supervisory Structure (RSS) called Gunshy, freq 363.65 ctl the T-37/T-6 acft.**COMMUNICATIONS** - MERIDIAN APP - (R) 314.8 FSS-GREENWOOD GWO**COLUMBUS CO MUNI, NC** (Whiteville)

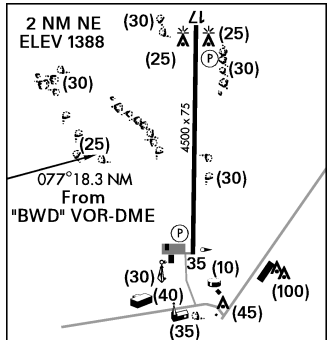
N34°16.37' W78°42.90' UTC-5(-4DT)

**H-9-12, L-35, CHARLOTTE**

P BL1, 6, 9, 46, 50

**(KCPC)****SERVICE - LGT** - ACTIVATE-MIRL Rwy 6-24, and PAPI and REIL Rwy 6, and VASI Rwy 24-CTAF. **FUEL** - (NC 100LL, A)**REMARKS** - Attended 1300-2300Z++ Mon-Sat; 1400-2300Z++ Sun; unattended Christmas. After hr fone C910-654-3389/642-0685. **CAUTION** - 12' ditch 200' fr thld Rwy 6-24. Rwy 24 has 15' dropoff 200' fr thld both sides. Deer haz. **WT BRG** - (S24).**COMMUNICATIONS** - CTAF/UNICOM - 122.8 AWOS-3 - 118.375 C910-642-7508. MYRTLE BEACH APP/DEP - Opr 1100-0400Z++, OT ctc JACKSONVILLE CENTER 128.7 343.6. - (R)(E) 119.2 350.3 FSS-RALEIGH RDU-NOTAM CPC**COMANCHE CO CITY, TX**N31°55.01' W98°36.02' UTC-6(-5DT) **L-19, SAN ANTONIO**

P BL1,6, 50

**(KMKN)****SERVICE - LGT** - MIRL Rwy 17-35 preset lo ints; to increase ints ACTIVATE-122.8. PAPI Rwy 17-35 opr H24. **FUEL** - After hr fone C915-356-3052; self svc avbl H24 with maj credit card. - (NC-100LL, A)**REMARKS** - Unattended. **WT BRG** - (S12.5) Rwy 17-35.**COMMUNICATIONS** - CTAF/UNICOM - 123.075 AWOS-3 - 118.575 C325-356-7032. FORT WORTH CENTER - (E) 135.375 354.05 (APP/DEP svc) FSS-FORT WORTH FTW-NOTAM MKN

## COMLANTFLT HELIPAD, (NORFOLK NS) VA

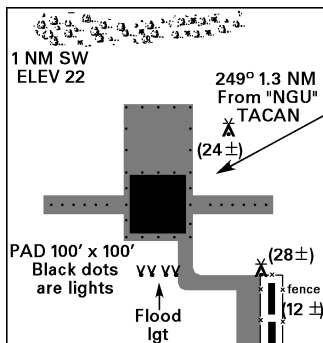
N36°55.51' W76°18.26' UTC-5(-4DT) **WASHINGTON**  
N L54, 55 (KNCL)

**SERVICE - LGT** - Helipad lgt avbl O/R.

**REMARKS - RSTD** - PPR ONLY DSN 262-3419/3429

C757-322-3419/3429. All acct notify Chambers OPS at least 15 min prior arr for crash truck/lgt. Ctc Chambers Twr on entering Chambers Class D airspace. Enroute alt to/fr helipad 500'. Nr lgt'd bldg, trees, and p-lines in view of ldg area. **TFC PAT** - E or W drct for tkof or ldg. **MISC** - Remain S of Norfolk NS Rwy 10-28 apch crs. Helipad slopes 1.5° down toward W side of pad. Nr lgt'd bldg, trees and p-lines in view of ldg area. See Norfolk NS (Chambers Fld), VA, in the IFR-S for addn com data and freq.

**COMMUNICATIONS - NORFOLK CHAMBERS TWR** - 124.3  
257.975 379.15 **CHAMBERS OPS** - 268.8



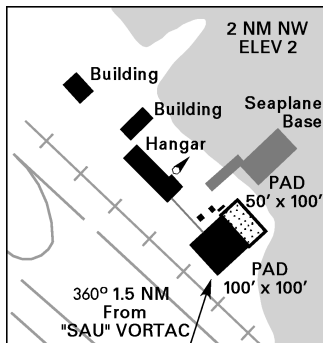
## COMMODORE CENTER HELIPAD, CA

(Sausalito) N37°52.75' W122°30.82' UTC-8(-7DT) **SAN FRANCISCO**  
PVT L55 (KJMC)

**SERVICE - FUEL** - (NC-100LL)

**REMARKS** - Attended 1400-0200Z++ Mon-Fri. **WT BRG** - (S19).

**COMMUNICATIONS - CTAF/UNICOM** - 122.9 **FSS-OAKLAND**  
**OAK-NOTAM OAK**



## COMPTON WOODLEY, CA

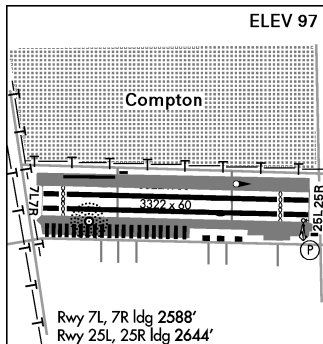
N33°53.40' W118°14.62' UTC-8(-7DT) **L-3-4, A-2, LOS ANGELES**  
P BL1, 6, 9, 50 (KCPM)

**SERVICE - LGT** - ACTIVATE MIRL Rwy 07R-25L, PAPI and REIL  
Rwy 25L, N and S parl twy-CTAF. REIL Rwy 25L O/S UFN.

**FUEL** - (NC-100LL)

**REMARKS - RSTD** - Rwy 7L-25R clsd ngt UFN, only VFR opr dur day. Req all tfc remain S of arpt. Avoid ovft of schools. No touch and go ldg. Skid eqpt copter not permitted to touch down on rwy. Copter opr rstd to the rwy and S apn. **MISC** - Rwy 25L/R calm wind rwy. **WT BRG** - (S14.5) All rwy.

**COMMUNICATIONS - CTAF/UNICOM** - 123.05  
**FSS-HAWTHORNE HHR-NOTAM HHR**



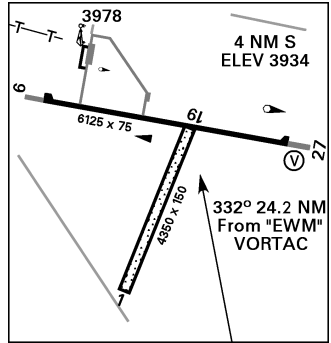
**CONDON AAF, NM** (White Sands)

N32°20.49' W106°24.17' UTC-7(-6DT)

**H-4, L-6, ALBUQUERQUE**

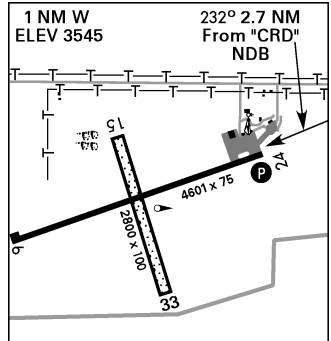
(KWSØ)

A \*BL1, 6, 43

**SERVICE - LGT - ACTIVATE - MIRL** Rwy 9-27 - 122.8, key mike 5 times.**REMARKS - Unattended. RSTD - 24 hr PPR** DSN 349-1315 or C575-679-1315. Rwy 1-19 for use by tactical F/W and R/W acft only. Avoid hi-pwr and reverse thrust opr if possible. Tfc arr fr S must have clnc thru R5107A fr McGregor Rng 397.7 41.7. Ctc CHEROKEE prior to entry R5107B. Acft ldg are rqr to make lo apch to insure rwy clear of obst and wildlife. Do not overfly bldg 2 NM W. **CAUTION - Aflid** unmanned. Mt 4 NM W. FOD haz/small rocks and gravel on rwy and all movement areas.**TFC PAT - Rgt** tfc Rwy 1 and 27. Left tfc Rwy 9 and 19. **MISC - Gnd crew ck dirt rwy cond** prior to fit opr. Mid-flid diagonal twy clsd exc lcl drone opr.**COMMUNICATIONS - CHEROKEE CON - 126.95 305.5 346.7**  
**FSS-ALBUQUERQUE ABQ-NOTAM ELP****CONRAD, MT** N48°10.12' W111°58.59' UTC-7(-6DT)**L-13, GREAT FALLS**

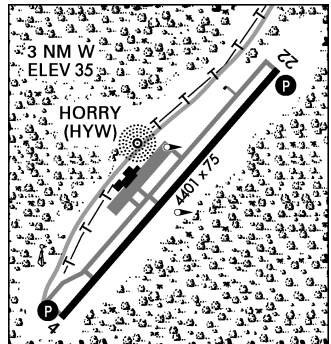
(KSØ1)

P BL1, 6, 9, 50

**SERVICE - LGT - ACTIVATE-MIRL** Rwy 6-24, PAPI and REIL Rwy 24 after 0500Z++ -CTAF. PAPI Rwy 24 O/S indef. **FUEL - C406-271-4060** (NC-100LL).**REMARKS - Attended 1500-0300Z++** May-Sep; 1500-0100Z++ Oct-Apr. **CAUTION - Be alert** for intmt snow removal eqpt. Rwy 15-33 has deep tire ruts just N of pavement and large gopher holes. **WT BRG - (S8)** Rwy 6-24.**COMMUNICATIONS - CTAF/UNICOM - 122.8 SALT LAKE CITY CENTER - (E)** 133.4 285.4 (APP/DEP svc) **GREAT FALLS RDO - 122.2** (CUT BANK RCO) **FSS-GREAT FALLS GTF-NOTAM GTF****CONWAY HORRY CO, SC**N33°49.71' W79°07.33' UTC-5(-4DT) **L-24-35, CHARLOTTE**

(KHYW)

P BL1, 6, 50

**SERVICE - LGT - MIRL** and PAPI Rwy 4-22 opr dusk-0500Z++, OT ACTIVATE-CTAF. **FUEL - (NC-100LL, A, A+)****REMARKS - Attended 1100-0100Z++.** **CAUTION - Rwy 4-22** mrk and Nr faded. **MISC - Extv stu trng.** **WT BRG - (S12.5, T20).****COMMUNICATIONS - CTAF/UNICOM - 122.7 AWOS-3 - 119.525 C843-397-8046. MYRTLE BEACH APP/DEP - Opr 1100-0400Z++, OT ctc JACKSONVILLE CENTER 128.7 343.6. - (R)(E) 127.4 257.95** **FSS-ANDERSON AND-NOTAM AND**

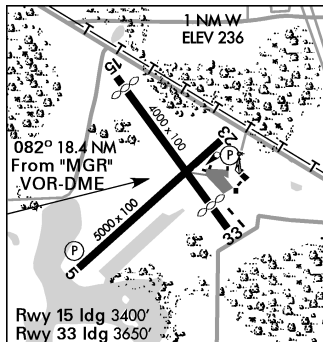
**COOK CO,** GA (Adel) N31°08.23' W83°27.23'

UTC-5(-4DT)

**L-22, JACKSONVILLE**

BL1, 6, 50

(K15J)

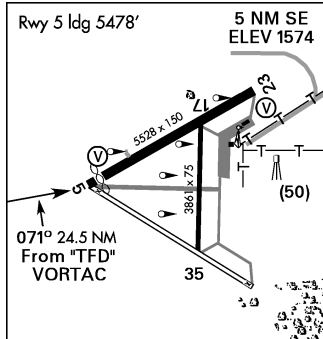
**SERVICE - LGT - ACTIVATE-MIRL** Rwy 5-23-CTAF. **FUEL -** (NC-100LL)**REMARKS -** Attended 1300-2200Z++ Mon-Sat. **CAUTION -** Ultralight act on and in vcnty of arpt. **WT BRG -** (S30, T30) All rwy.**COMMUNICATIONS - CTAF/UNICOM - 122.8 VALDOSTA APP/DEP - (R)(E) 119.525 126.6 259.3 285.6** Opr 1200-0700Z++ Mon-Thu, 1200-0300Z Fri, 1400-2200Z++ Sat, Sun and hol; OT ctc JACKSONVILLE CENTER 132.3 290.4 SFC to FL 230. **FSS-MACON MCN-NOTAM MCN****COOLIDGE MUNI,** AZ N32°56.16' W111°25.59'

UTC-7

**H-4, L-5, A-2, PHOENIX**

P BL1, 6, 43

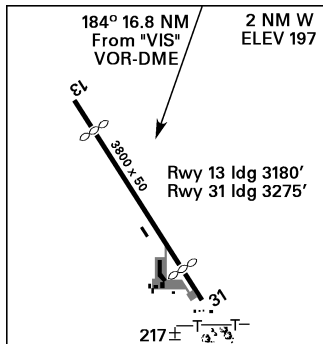
(KP08)

**SERVICE - LGT - ACTIVATE-MIRL** Rwy 5-23-CTAF. **FUEL -** Self-svc avbl with credit card-(NC-100LL, A)**REMARKS -** Attended 1500-0000Z Mon-Fri. **CAUTION -** Aerobic box lctd .5 NM E sfc-4500' AGL. Prcht jumping. Livestock haz. Rwy 17-35 has several large cracks. **MISC -** Large mil transports in vcnty. **WT BRG -** (S80, T115, ST146, TT210) Rwy 5-23. (S17) Rwy 17-35.**COMMUNICATIONS - CTAF/UNICOM - 123.075 ALBUQUERQUE CENTER - 125.4 269.3** (APP/DEP svc) **FSS-PRESCOTT PRC-NOTAM PRC****CORCORAN,** CA N36°06.16' W119°35.68' UTC-8(-7DT)

P L1, 7

**L-3-9, SAN FRANCISCO**

(KCRO)

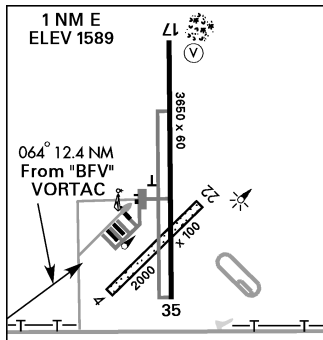
**SERVICE - LGT - ACTIVATE-LIRL** Rwy 13-31-CTAF. **FUEL -** (NC-100LL, A)**REMARKS -** Attended 1600-0100Z++ Mon-Fri. **WT BRG -** (S8).**COMMUNICATIONS - CTAF - 122.9 FSS-RANCHO MURIETA RIU-NOTAM RIU****CORDELL MUNI,** OK N35°17.85' W98°58.05'

UTC-6(-5DT)

**L-15, DALLAS-FT WORTH**

P BL6, 45

(KF36)

**SERVICE - LGT - VASI** Rwy 17 O/S UFN. **FUEL -** (NC-100LL)**REMARKS -** Attended 1300-2200Z++ Mon-Fri, OT call C580-832-3046. **CAUTION -** Ultralight haz. **WT BRG -** (S12.6) Rwy 17-35.**COMMUNICATIONS - CTAF/UNICOM - 122.9 FSS-MC ALESTER MLC-NOTAM MLC**

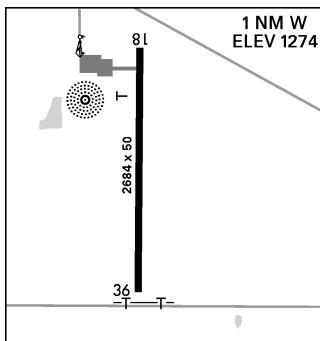
**CORNING MUNI, IA** N40°59.65' W94°45.30'

UTC-6(-5DT)

**L-10-12, OMAHA**

BL1, 7, 9

(KCRZ)

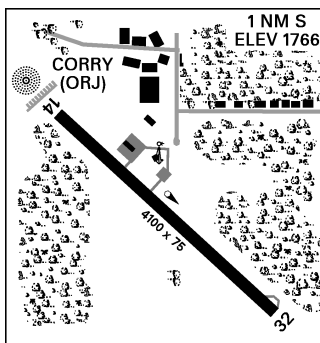
**SERVICE - LGT - ACTIVATE- LIRL** Rwy 18-36 and REIL Rwy 18-122.8. **FUEL - (NC-100LL)****REMARKS - Unattended. Svc avbl O/R, fone** C641-322-4444/3385. **CAUTION - Rwy 18-36 sharp drop-off both ends.****COMMUNICATIONS - CTAF - 122.9 MINNEAPOLIS CENTER - 119.6 290.4 (APP/DEP svc) FSS-FORT DODGE FOD-NOTAM FOD****CORRY LAWRENCE, PA** N41°54.45' W79°38.46'

UTC-5(-4DT)

**L-30, DETROIT**

P BL1, 6, 9

(K8G2)

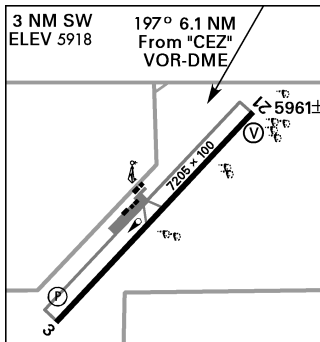
**SERVICE - LGT - ACTIVATE-MIRL** and REIL Rwy 14-32-CTAF. **FUEL - (NC-100LL, A)****REMARKS - Attended irregular. CAUTION - Bird haz. WT BRG - (S12).****COMMUNICATIONS - CTAF/UNICOM - 122.8 ERIE APP/DEP - Opr 1100-0500Z++, OT ctc CLEVELAND CENTER 132.4 323.2 - (E) 121.0 126.05 257.8 FSS-ALTOONA AOO-NOTAM AOO****CORTEZ MUNI, CO** N37°18.18' W108°37.68'

UTC-7(-6DT)

**H-4, L-8-9, DENVER**

P BL1, 6, 9, 43, 50

(KCEZ)

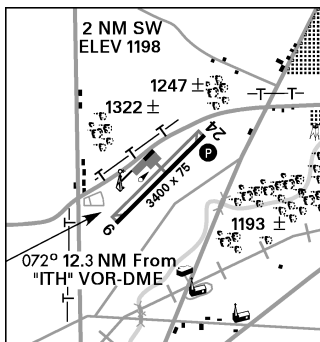
**SERVICE - LGT - ACTIVATE - MIRL** Rwy 3-21 and REIL Rwy 21 - CTAF. **FUEL - (NC-100LL, A)****REMARKS - Attended daylt hr. MISC - Class E Airspace eff 1300-0500Z++, OT and hol Class G. WT BRG - (S40, T56) But not the parl twy, nor end links. Heavy acft must back-taxi the rwy to Twy A1 and A2, to aprn.****COMMUNICATIONS - CTAF/UNICOM - 122.8 ASOS - 135.625 C970-564-0193. DENVER CENTER - 118.575 348.7 (APP/DEP svc) DENVER RDO - 122.3 (RCO) FSS-DENVER DEN-NOTAM CEZ****CORTLAND CO CHASE FLD, NY**

N42°35.56' W76°12.89' UTC-5(-4DT)

**L-32, NEW YORK**

P BL1, 6, 9, 50

(KNØ3)

**SERVICE - LGT - ACTIVATE-MIRL** Rwy 6-24, REIL and PAPI Rwy 24 and twy lgt-CTAF. **FUEL - (NC-100LL)****REMARKS - Attended 1300Z++-dusk. CAUTION - Hvy geese and gull act. MISC - Occasional glider act. WT BRG - (S12).****COMMUNICATIONS - CTAF/UNICOM - 122.8 AWOS-3 - 132.225 C607-753-9784. BUFFALO RDO - 117.8T 122.1R (GEORGETOWN RCO) BINGHAMTON APP - Opr 1100-0500Z++, OT ctc NEW YORK CENTER 133.35 372.0 - 118.6 257.625 (118.6 S-SE) SYRACUSE APP - 126.125 269.125 (126.125 269.125 N-NE.) ELMIRA APP - Opr 1100-0500Z++, OT ctc NEW YORK CENTER 133.35 372.0 - 124.3 257.8 (124.3 257.8 W) SYRACUSE DEP - 126.125 269.125 CLNC DEL - Ctc flt svc C888-766-8267. FSS-BUFFALO BUF-NOTAM NØ3**

**COTTAGE GROVE STATE, OR**

N43°47.99' W123°01.74' UTC-8(-7DT)

**L-1, KLAMATH FALLS**

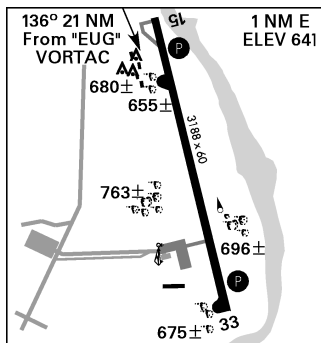
P BL1, 6, 50

(K615)

**SERVICE - LGT** - ACTIVATE-MIRL-PAPI Rwy 15-33-CTAF. **FUEL** - Self-svc avbl H24 card lock sys. If unattended fone Nr posted on pump. - (NC-100LL)

**REMARKS** - Attended 1800-0300Z++ Mon-Sat. **CAUTION** - Bird, deer and glider haz. **TFC PAT** - Rgt tfc Rwy 33. **WT BRG** - (S15).

**COMMUNICATIONS - CTAF/UNICOM** - 122.8 UNICOM unmto. **FSS-MC MINNVILLE MMV-NOTAM MMV**

**COTTONWOOD, AZ** N34°43.80' W112°02.11'

UTC-7

**L-8, PHOENIX**

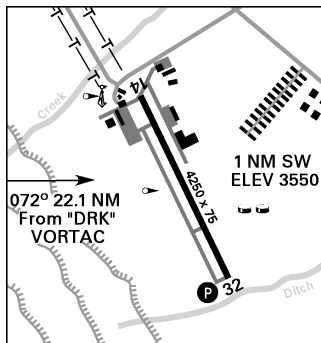
P BL1, 6, 9, 50

(KP52)

**SERVICE - LGT** - ACTIVATE-MIRL and REIL Rwy 14-32 and PAPI Rwy 32-CTAF. **FUEL** - (NC-100LL- OT C928-634-5517 OR 300-8331/9584.) Avbl H24 with credit card.

**REMARKS** - Attended 1500-2400Z. For attendant call C928-300-9584. **MISC** - No touch and go ldg 30 min before SS til 30 min after dawn. Emerg phone C928-634-4246. **WT BRG** - (S4).

**COMMUNICATIONS - CTAF/UNICOM** - 122.7 **PRESCOTT RDO** - 122.3 (MINGUS MOUNTAIN RCO) **FSS-PRESCOTT PRC-NOTAM PRC**

**COUNCIL BLUFFS MUNI, IA**N41°15.62' W95°45.54' UTC-6(-5DT) **H-5, L-10-12, OMAHA**

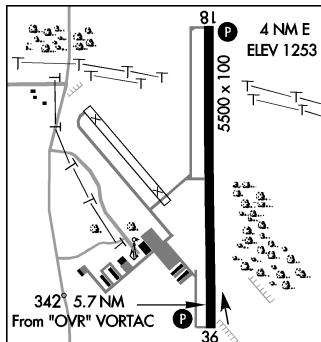
P BL1, 6, 9, 50

(KCBF)

**SERVICE - LGT** - ACTIVATE - MIRL, PAPI Rwy 18-36, and REIL Rwy 18-CTAF. **FUEL** - (NC-100LL, A)

**REMARKS** - Attended daylt hr. **RSTD** - Twy A clsd N of A2 int and S of A3 int. **CAUTION** - Deer haz. **WT BRG** - (S30, T60) Rwy 18-36.

**COMMUNICATIONS - CTAF/UNICOM** - 122.8 **AWOS-3** - 126.575 C712-323-1542. **OMAHA APP/DEP** - (R)(E) 124.5 263.0 **FSS-FORT DODGE FOD-NOTAM CBF**

**COUNTY MEM, MO** (New Madrid)

N36°32.12' W89°35.98' UTC-6(-5DT)

**L-16, ST. LOUIS**

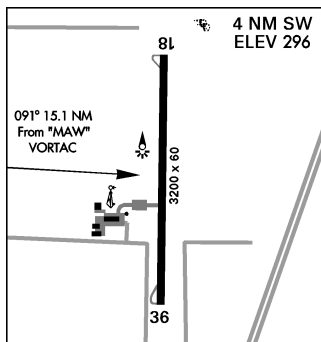
P BL6

(KEIV)

**SERVICE - LGT** - MIRL Rwy 18-36 preset med ints, to increase ints and ACTIVATE-CTAF. **FUEL** - After hr fone C573-688-5058 or C573-934-3734. - (NC-100LL)

**REMARKS** - Attended 1400-2330Z++ Mon-Fri, Apr-Sep; 1400-2230Z++ Mon-Fri, Oct-Mar; 1500-2230Z++ Sat-Sun. **CAUTION** - Crop dusting haz.

**COMMUNICATIONS - CTAF/UNICOM** - 122.8 UNICOM unmto. **MEMPHIS CENTER** - (R) 133.65 292.15 (APP/DEP svc) **FSS-ST LOUIS STL-NOTAM STL**



**COUPEVILLE NOLF**, WA N48°11.30' W122°37.92'

UTC-8(-7DT)

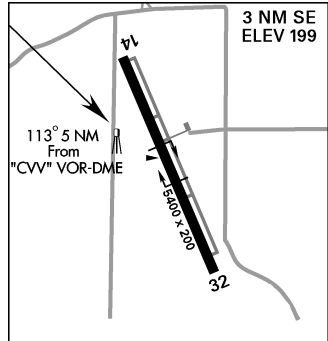
**H-1, L-1, SEATTLE**

N \*L6

**(KNRA)**

**REMARKS - RSTD** - Cldd exc COMVAQWINGPAC acft. A680 act when fld in use, 1800-0930Z++ Apr-Oct; 1800-0759Z++ Nov-Mar, OT by NOTAM. **MISC** - Fld underlies designated prcht jumping area, max alt 12,500' AGL. **WT BRG** - (PCN 26 R/C/W/T).

**COMMUNICATIONS - ATIS** - 134.15 280.3 Info for Coupeville NOLF use. **WHIDBEY APP/DEP** - (R)(E) 118.2 286.0 **FSS-SEATTLE SEA-NOTAM NUW**

**COVINGTON MUNI**, GA N33°37.94' W83°50.85'

UTC-5(-4DT)

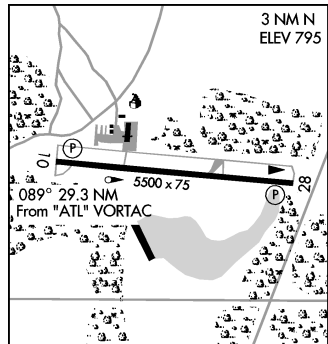
**H-9-12, L-18, A-1, ATLANTA**

P BL6, 50

**(K9A1)****SERVICE - FUEL** - (NC-100LL, A)

**REMARKS** - Attended 1315-2315Z++ Mon-Fri; 1400-2200Z++ Sat-Sun. **CAUTION** - Bird and deer haz. **MISC** - Avoid overflying populated area SW of arpt blw 1500' AGL. **WT BRG** - (S30).

**COMMUNICATIONS - CTAF/UNICOM** - 123.0 **AWOS-3** - 118.725 C770-385-7057. **ATLANTA APP/DEP** - (R)(E) 128.575 381.65 **ATLANTA CLNC DEL** - 119.875 **FSS-MACON** **MCN-NOTAM MCN**

**COVINGTON MUNI**, TN N35°35.00' W89°35.23'

UTC-6(-5DT)

**H-6, L-16, MEMPHIS**

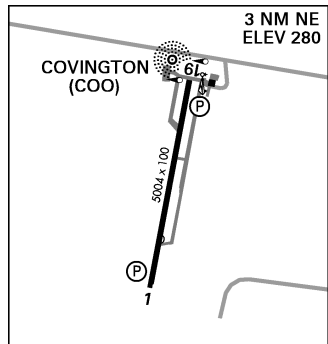
P BL1, 6, 9, 50

**(KM04)**

**SERVICE - LGT** - MIRL Rwy 1-19 preset lo ints; to increase ints ACTIVATE-CTAF. Rwy 19 PAPI O/S UFN. **FUEL** - (NC-100LL, A)

**REMARKS** - Attended dawn-dusk. Unattended Christmas and New Years Day. **CAUTION** - Crop dusting act 1 May-31 Oct. **WT BRG** - (S15).

**COMMUNICATIONS - CTAF/UNICOM** - 123.0 **AWOS-3** - 118.575 C901-476-1705. **MEMPHIS APP** - (R)(E) 120.07 125.8 338.3 **MEMPHIS DEP** - (R) 124.15 385.45 **FSS-JACKSON** **MKL-NOTAM MKL**

**COZAD MUNI**, NE N40°52.18' W100°00.26'

UTC-6(-5DT)

**H-5, L-10, OMAHA**

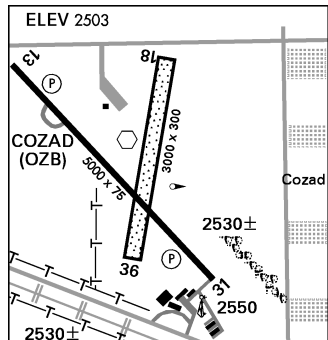
P BL1, 6, 50

**(KCZD)**

**SERVICE - LGT** - ACTIVATE-MIRL Rwy 13-31-CTAF. **FUEL** - (NC-100LL)

**REMARKS** - Opr 1400-2300Z++ Mon- Fri. **WT BRG** - (S30) Rwy 13-31.

**COMMUNICATIONS - CTAF/UNICOM** - 122.8 **DENVER CENTER** - (R) 132.7 397.85 (APP/DEP svc) **FSS-COLUMBUS** **OLU-NOTAM OLU**



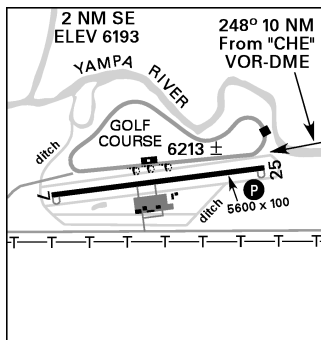


**CRAIG MOFFAT**, CO N40°29.71' W107°31.30'  
 UTC-7(-6DT) **H-3, L-9-11, CHEYENNE**  
 P BL1, 6, 9, 50 (KCAG)

**SERVICE - LGT** - MIRL Rwy 7-25 preset lo ints, to increase ints and ACTIVATE - REIL Rwy 7-25 and PAPI Rwy 25 - CTAF. **FUEL** - (NC-100LL, A)

**REMARKS** - Attended 1500- 2400Z++ Mon-Fri, irregular hr Sat-Sun. **MISC** - Twy mrk with blue reflectors. **WT BRG** - (S35, T40).

**COMMUNICATIONS - CTAF/UNICOM** - 122.8 **ASOS** - 135.425 C970-824-2373. **DENVER CENTER** - 120.475 235.975 (APP/DEP svc) **FSS-DENVER DEN-NOTAM CAG**

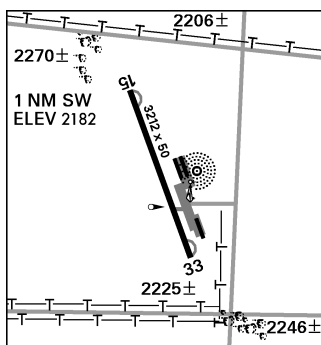


**CRAM FLD**, NE (Burwell) N41°46.60' W99°08.98'  
 UTC-6(-5DT) **L-12, OMAHA**  
 P BL6 (KBUB)

**SERVICE - FUEL** - Fone C308-346-4952/4014. - (NC-100LL)

**REMARKS** - Unattended. **WT BRG** - (S10).

**COMMUNICATIONS - CTAF** - 122.9 **DENVER CENTER** - 132.7 397.85 (APP/DEP svc) **FSS-COLUMBUS OLU-NOTAM OLU**

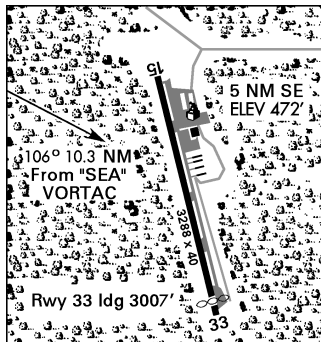


**CREST AIRPARK**, WA (Kent) N47°20.23' W122°06.21' UTC-8(-7DT) **L-1, SEATTLE**  
 P BL7 (K536)

**SERVICE - FUEL** - Avbl 24 hr credit card. - (NC-100LL)

**REMARKS** - Attended 1600-0230Z++ Apr-May, Sep-Oct; 1600-0330Z++ Jun-Aug; 1600-0130Z++ Nov-Mar. **CAUTION** - Use Rwy 15 ngt opr when wind and wx perms. **WT BRG** - (S12).

**COMMUNICATIONS - CTAF/UNICOM** - 123.0 **FSS-SEATTLE SEA-NOTAM SEA**

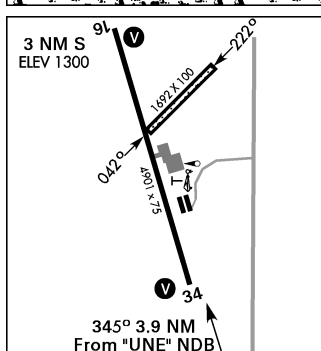


**CRESTON MUNI**, IA N41°01.29' W94°21.80'  
 UTC-6(-5DT) **L-10-12, OMAHA**  
 P BL1, 6, 9, 43 (KCSQ)

**SERVICE - LGT** - MIRL Rwy 16-34 preset lo ints, to increase ints and ACTIVATE-VASI, REIL Rwy 16-34-CTAF. **FUEL** - After hr and wkend call C641-782-8402 (Law Enforcement). - (NC-100LL, A)

**REMARKS** - Attended 1400- 2300Z++ Mon-Fri, on call Sat-Sun. **MISC** - Rwy 042°-222° ends mrk with yellow cones **WT BRG** - (S15) Rwy 16-34.

**COMMUNICATIONS - CTAF/UNICOM** - 122.8 **AWOS-3** - 124.75 C641-782-6286. **MINNEAPOLIS CENTER** - 125.65 306.95 (APP/DEP svc) **FSS-FORT DODGE FOD-NOTAM CSQ**



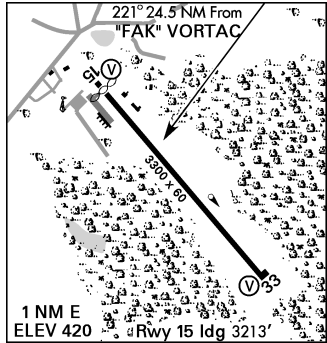
**CREWE MUNI, VA** N37°10.86' W78°05.90'

UTC-5(-4DT)

**L-36, WASHINGTON**

P BL1, 6, 48

(KW81)

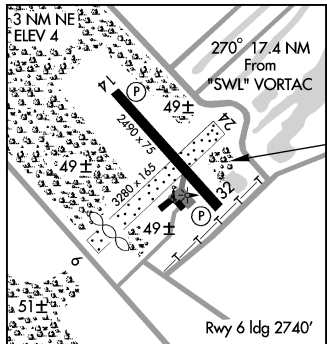
**SERVICE - LGT -** ACTIVATE-MIRL Rwy 15-33, key 5 times on, 3 times off-CTAF. **FUEL -** (NC-100LL)**REMARKS -** Attended 1400-2200Z++. **CAUTION -** Deer and turkey haz. **WT BRG -** (S12).**COMMUNICATIONS -** CTAF/UNICOM - 122.8  
**FSS-LEESBURG DCA-NOTAM DCA****CRISFIELD MUNI, MD** N38°01.06' W75°49.67'

UTC-5(-4DT)

**L-34-36, WASHINGTON**

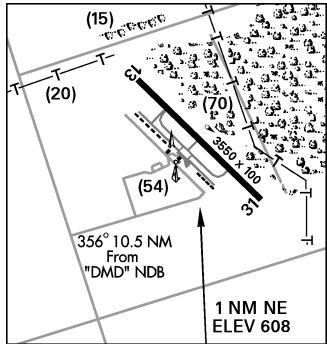
P BL1, 6, 9, 50

(KW41)

**SERVICE - LGT -** ACTIVATE-MIRL and REIL Rwy 14-32-CTAF. **FUEL -** (NC-100LL)**REMARKS -** Attended 1400-2200Z++ Apr-Sep, 1330-2130Z++ Oct-Mar. **CAUTION -** Bird and wildlife haz. **MISC -** Rwy 6 displ thld mrk with cones. **WT BRG -** (S12) Rwy 14-32.**COMMUNICATIONS -** CTAF/UNICOM - 122.8 **PATUXENT APP/DEP -** (R)(E) 127.95 314.0 Opr 1200-0400Z++ Mon-Fri, 1300-2300Z++ Sat-Sun, clsd Hol. OT ctc WASHINGTON CENTER APP/DEP 132.55 353.6. **FSS-LEESBURG DCA-NOTAM DCA****CRYSTAL CITY MUNI, TX**N28°41.87' W99°49.07' UTC-6(-5DT) **L-20, SAN ANTONIO**

P BL1, 6

(K2ØR)

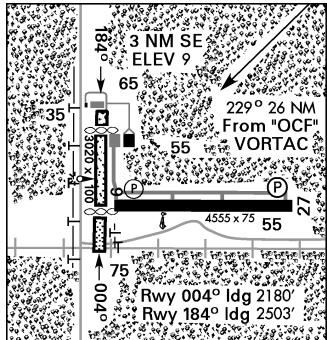
**SERVICE - LGT -** ACTIVATE-MIRL Rwy 13-31-123.5. Rot Bcn and MIRL O/S UFN. **FUEL -** (NC-100LL)**REMARKS -** Unattended. **MISC -** Rwy 13-31 and twy aprn cracked with loose gravel, rwy mrk faded. **WT BRG -** (S21).**COMMUNICATIONS -** CTAF - 122.9 **FSS-SAN ANGELO SJT-NOTAM SJT****CRYSTAL RIVER, FL** N28°52.04' W82°34.28'

UTC-5(-4DT)

**L-21-24, JACKSONVILLE**

P BL1, 6, 9, 50

(KCGG)

**SERVICE - LGT -** ACTIVATE-MIRL and REIL Rwy 9-27-CTAF. **FUEL -** (NC-100LL, A)**REMARKS -** Attended 1200-2400Z++. **CAUTION -** Aerobatic act along N side of Rwy 9-27 and 4 NM SW of arpt. Ctc UNICOM for tfc info and St Petersburg FSS for specific times. Glider opr within 25 NM.**COMMUNICATIONS -** CTAF/UNICOM - 122.725 **AWOS-3 -** 118.325 **C352-563-6600. JACKSONVILLE APP/DEP -** (R) 118.6 251.15 **FSS-ST. PETERSBURG PIE-NOTAM CGC**

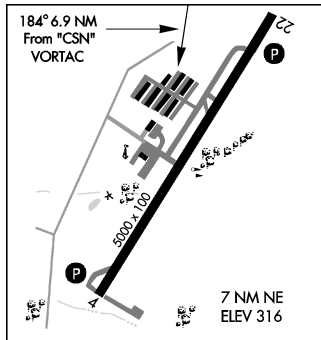
**CULPEPER RGNL, VA** N38°31.53' W77°51.58'

UTC-5(-4DT)

**H-10-12, L-29-34-36, WASHINGTON**

P BL1, 6, 9, 50

(KCJR)

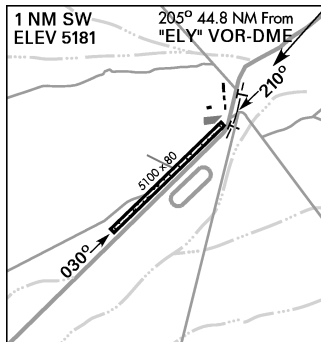
**SERVICE - LGT -** ACTIVATE-MIRL, REIL and PAPI Rwy 4-22 and twy lgt -CTAF. **FUEL -** (NC-100LL, A)**REMARKS -** Attended 1300-2300Z++ Nov-Apr; 1300-0100Z++ May-Oct. **CAUTION -** Deer haz **WT BRG -** (S40)**COMMUNICATIONS - CTAF/UNICOM -** 123.075 **AWOS-3 -** 123.875 C540-727-0523. **LEESBURG RDO -** 116.3T 122.1R (CASANOVA RCO) **POTOMAC APP/DEP - (R)(E)** 124.65 343.775 **POTOMAC CLNC DEL -** (135.075 GCO.)  
**FSS-LEESBURG DCA-NOTAM CJR****CURRENT RANCH, NV** N38°44.16' W115°28.82'

UTC-8(-7DT)

**LAS VEGAS**

P

(K9U7)

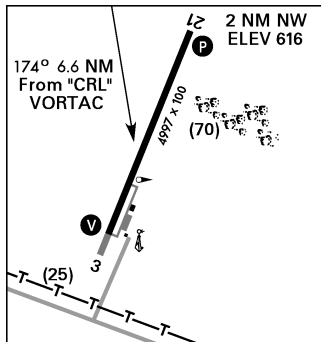
**REMARKS -** Unattended. **CAUTION -** Unclt veh tfc. **TFC PAT -** Wind perms land Rwy 030°, tkof Rwy 210° to avoid overflying town.**COMMUNICATIONS - CTAF -** 122.9 **FSS-RENO**  
**RNO-NOTAM RNO****CUSTER, MI (Monroe)** N41°56.39' W83°26.08'

UTC-5(-4DT)

**L-28, DETROIT**

P BL1, 6, 9, 43, 50

(KTTF)

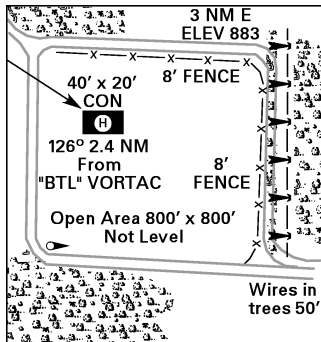
**SERVICE - LGT -** ACTIVATE-MIRL Rwy 3-21, VASI Rwy 3, REIL and PAPI Rwy 21-CTAF. **FUEL -** (NC-100LL, A)**REMARKS -** Opr 1300Z++-dusk. **WT BRG -** (S60, T80, ST101).**COMMUNICATIONS - CTAF/UNICOM -** 122.7 **AWOS-3 -** 119.075 C734-384-0259. **LANSING RDO -** 115.7T 122.1R (CARLETON RCO)(121.725 GCO. Also avbl thru DETROIT METRO CLNC) **DETROIT APP/DEP - (R)(E)** 134.3239.275 363.2  
**FSS-LANSING LAN-NOTAM TTF****CUSTER MAIN AHP, MI (Battle Creek)**

N42°19.90' W85°17.80' UTC-6(-5DT)

**DETROIT**

ARNG

(9MI1)

**REMARKS -** Opr 1300Z++-SS. Unattended. Ctc Fort Custer C616-731-4383. **RSTD -** Do not overfly small arms rng 0.5 NM S. Ctc GUIDE 41 prior to opr S. **CAUTION -** Ctc Battle Creek Twr prior to entering Class D Airspace and prior to liftoff. Wires in trees 50' E bdry. Fence along N and E 8' hi.**COMMUNICATIONS - BATTLE CREEK TWR - (R)** 118.5 239.0  
**FSS-LANSING LAN**

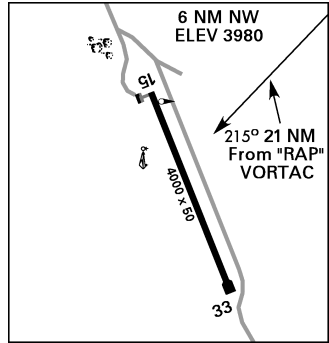
**CUSTER STATE PARK, SD** (Fairburn)

N43°43.50' W103°21.03' UTC-7(-6DT) **L-12, CHEYENNE**  
 P BL1, 7 (K3VØ)

**SERVICE - LGT -** ACTIVATE-LIRL Rwy 15-33-CTAF.

**REMARKS -** Unattended. **CAUTION -** Wildlife haz. Be alert for increased rwy gradient when tkof on Rwy 33, density alt and rising terrain may necessitate dep fr Rwy 15 for safe flt. Rising terrain to the N. Ck density alt and lean mixture for best eng opr at this alt. **WT BRG -** (S12).

**COMMUNICATIONS - CTAF -** 122.9 **FSS-HURON**  
**HON-NOTAM HON**

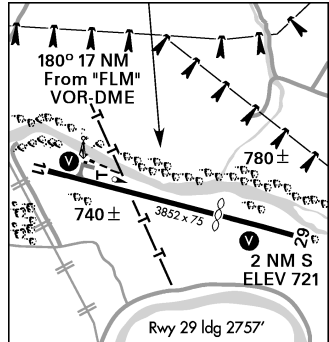
**CYNTHIANA HARRISON CO, KY**

N38°21.97' W84°17.00' UTC-5(-4DT) **L-26-27, CINCINNATI**  
 P BL1, 6, 9, 43 (KØ18)

**SERVICE - LGT -** MIRL Rwy 11-29 preset lo ints; to increase ints and ACTIVATE-REIL and SAVASI Rwy 11-29-122.9. **FUEL -** (NC-80, 100LL)

**REMARKS -** Opr 1300Z++ - dusk. **WT BRG -** (S16. T25).

**COMMUNICATIONS - CTAF/UNICOM -** 122.8  
**FSS-LOUISVILLE LOU-NOTAM LOU**

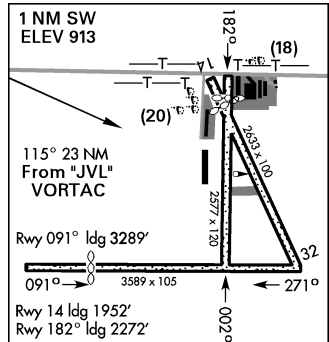
**DACY, IL** (Harvard) N42°24.15' W88°37.94' UTC-6(-5DT)

**CHICAGO**  
 P L7 (KØCØ)

**SERVICE - FUEL -** (NC-80, 100LL)

**REMARKS -** Attended 1400-0400Z++.

**COMMUNICATIONS - CTAF -** 122.9 **FSS-KANKAKEE**  
**IKK-NOTAM IKK**

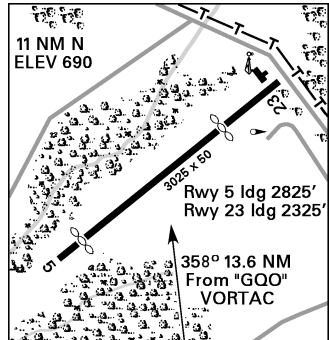
**DALLAS BAY SKY PARK, TN** (Chattanooga)

N35°11.25' W85°10.66' UTC-5(-4DT) **L-25, ATLANTA**  
 P BL1, 7 (K1AØ)

**SERVICE - LGT -** ACTIVATE-LIRL and Rot Bcn-CTAF. **FUEL -** (NC-100LL)

**REMARKS -** Attended 1330-2400Z++ Mon-Sat; 1730- 2400Z++ Sun.

**COMMUNICATIONS - CTAF/UNICOM -** . 123.0  
**FSS-NASHVILLE BNA-NOTAM BNA**



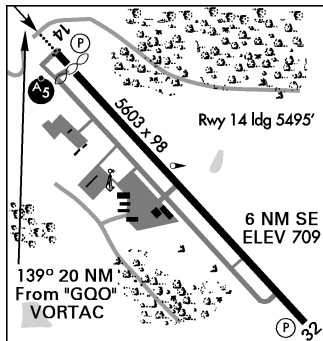
**DALTON MUNI, GA** N34°43.38' W84°52.22'

UTC-5(-4DT)

**H-9-12, L-25, ATLANTA**

P BL1, 2, 5, 8, 15, 50

(KDNN)

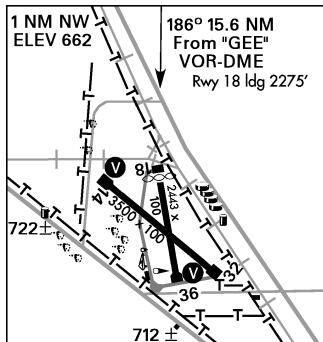
**SERVICE - LGT** - ACTIVATE-HIRL Rwy 14-32 and MALSR Rwy 14-CTAF. **FUEL** - (NC-100LL, A1+)**REMARKS** - Attended 1230-2400Z++ Mon-Sat; 1730-2300Z++ Sun. **WT BRG** - (S30, T42, TT80).**COMMUNICATIONS - CTAF/UNICOM** - 122.975 **AWOS-3** - 127.65 C706-278-7010. **CHATTANOOGA APP/DEP** - Opr 1100-0450Z++, OT ctc ATLANTA CENTER 133.8 353.7.- (R)(E) 125.1 379.1 **CLNC DEL** - Opr 1100-0450Z++. 120.25 **FSS-MACON MCN-NOTAM DNN****DANSVILLE MUNI, NY** N42°34.25' W77°42.78'

UTC-5(-4DT)

**L-30-31-32, DETROIT**

P BL1, 6, 43

(KDSV)

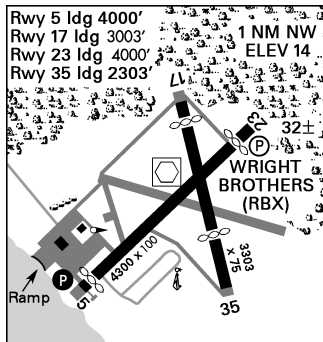
**SERVICE - LGT** - ACTIVATE-MIRL Rwy 14-32 and 18-36 and VASI Rwy 14-32-CTAF. **FUEL** - (NC-100LL)**REMARKS** - Attended 1300Z++-dark. **CAUTION** - Extv glider act. **MISC** - Rwy 18-36 mrk faded. **WT BRG** - (S30) All rwy.**COMMUNICATIONS - CTAF/UNICOM** - 123.0 **ASOS** - 118.325 C585-335-2380. **ROCHESTER APP/DEP** - (R) 123.7 322.3 **CLNC DEL** - Ctc fit svc C888-766-8267. **FSS-BUFFALO BUF-NOTAM DSV****DARE CO RGNL, NC** (Manteo)

N35°55.14' W75°41.73' UTC-5(-4DT)

**L-35, CHARLOTTE**

P BL1, 6, 9, 50

(KMQL)

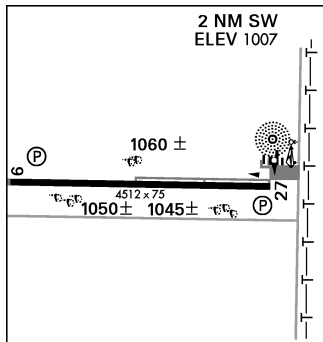
**SERVICE - LGT** - ACTIVATE- MIRL Rwy 5-23 and 17-35, PAPI Rwy 5-23 and REIL Rwy 5-CTAF.PAPI Rwy 23 O/S indef. **FUEL** - 100LL self-svc avbl OT with credit card C252-216-7028/8407. (NC-100LL, A1+)**REMARKS** - Attended 1300-2400Z++. **RSTD** - Twy F clsd perm. **CAUTION** - 300' lgtd crane 3 NM SW of arpt. Bird haz Oct-Feb. Banner towing opr 200' W of Rwy 5. Rwy 5, 15' drop-off 40' fr thld Rwy 5. **MISC** - Rwy 5-23 edge lgt mounted in pavement, flw yellow twy lead-in lines to avoid propeller strikes fr lgt. **WT BRG** - (S48) Rwy 5-23. (S20) Rwy 17-35.**COMMUNICATIONS - CTAF/UNICOM** - 122.8 **AWOS-3** - 128.275 C252-473-2826. **NORFOLK APP/DEP** - (E) 124.725 249.9 **FSS-RALEIGH RDU-NOTAM MQI****DARKE CO, OH** (Versailles) N40°12.27' W84°31.92'

UTC-5(-4DT)

**L-27, DETROIT**

P BL1, 6, 9, 50

(KVES)

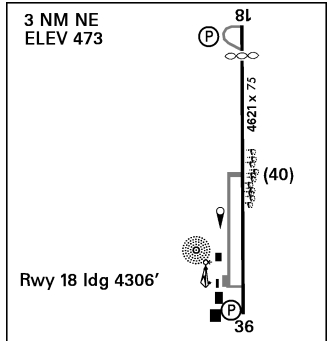
**SERVICE - LGT** - ACTIVATE-MIRL and REIL Rwy 9-27-CTAF. **FUEL** - (NC-100LL, A+)**REMARKS** - Attended SR-SS **CAUTION** - Deer haz. **WT BRG** - (S12).**COMMUNICATIONS - CTAF/UNICOM** - 122.8 **DAYTON APP/DEP** - (R)(E) 134.45 316.7 **FSS-DAYTON DAY-NOTAM DAY**

**DAVISS CO, IN** (Washington)

N38°42.03' W87°07.78' UTC-5(-4DT)

**L-27, ST. LOUIS**

P BL1, 6, 9, 50

**(KDCY)****SERVICE - LGT -** ACTIVATE-MIRL Rwy 18-36, Key 3 times-CTAF.PAPI and REIL Rwy 18 O/S UFN. **FUEL -** (NC-100LL, A)**REMARKS -** Opr 1300-2200Z++ Mon-Sat. **WT BRG -** (S10, T44).**COMMUNICATIONS - CTAF/UNICOM -** 122.8 **TERRE****HAUTE RDO -** 122.2 (WASHINGTON RCO) **EVANSVILLE****APP/DEP -** Opr 1200-0500Z++, OT ctc INDIANAPOLIS CENTER128.3 284.65- (R) 125.6 267.9 **FSS-TERRE HAUTE****HUF-NOTAM HUF****DAWSON AAF, (CAMP DAWSON) WV**

N39°27.01' W79°39.99' UTC-5(-4DT)

**L-29, CINCINNATI**

ARNG L1, 7, 9

**(K3G5)****SERVICE - LGT -** ACTIVATE-LIRL and REIL Rwy 5-23 -CTAF.**FUEL -** PPR DSN 623-4388 (NC-J8).**REMARKS -** Open daylight hr. **RSTD -** PPR fr Adjutant General WV

ARNG for civ acct opr. Clsd to F/W acct over 12,500 lb. VIP prk

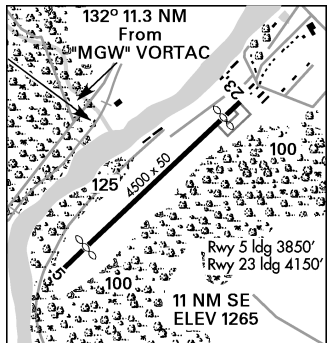
on ramp-R/W S corner, F/W E corner. R/W prk N of and parl to

rwy on grass. DSN 623-4388/4387. All wheeled acct land to rwy

and gnd taxi to prk. 72 hr PPR rqr for F/W and 24 hr for R/W.

**CAUTION -** Mt close on all sides. P-line 2 NM NE and NW. F/W

ngt opr not recommended.

**COMMUNICATIONS - CTAF/UNICOM -** 122.9 **FSS-ELKINS****EKN****DAWSON COMMUNITY, MT** (Glendive)

N47°08.32' W104°48.43' UTC-7(-6DT)

**H-1-2, L-13, BILLINGS**

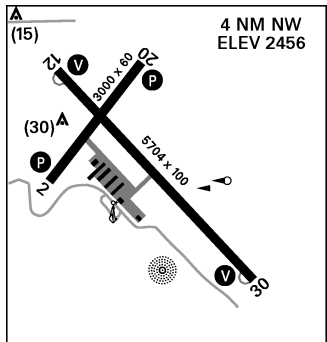
P BL1, 6, 9, 43, 50

**(KGDV)****SERVICE - LGT -** MIRL Rwy 2-20 and 12-30, REIL, VASI Rwy 12-30,

PAPI Rwy 2-20 opr dusk-0500Z++, OT ACTIVATE-CTAF. REIL

Rwy 12-30 O/S indef. **FUEL -** (NC-100LL, A)**REMARKS -** Attended 1430-0130Z++. **WT BRG -** (S38, T50) Rwy

12-30.

**COMMUNICATIONS - CTAF/UNICOM -** 122.8 **AWOS-3 -**135.075 C406-687-3346. **GREAT FALLS RDO -** 122.55(GLENDDIVE RCO) **FSS-GREAT FALLS GTF-NOTAM GDV****DAWSON MUNI, GA** N31°44.60' W84°25.16'

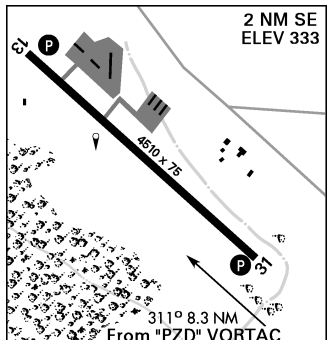
UTC-5(-4DT)

**L-18, JACKSONVILLE**

P BL1, 6, 50

**(K16J)****SERVICE - LGT -** MIRL Rwy 13-31 preset med ints dusk-0400Z++.After 0400Z++ and to ACTIVATE-PAPI Rwy 13-31-CTAF. **FUEL -**

(NC-100LL)

**REMARKS -** Attended 1300-2200Z++ Mon-Sat; 1800-2200Z++Sun. **CAUTION -** Deer haz. **MISC -** Rwy 13-31 mrk faded.**WT BRG -** (S16).**COMMUNICATIONS - CTAF/UNICOM -** 122.8**JACKSONVILLE APP/DEP -** (R) 125.75 226.8 **FSS-MACON****MCN-NOTAM MCN**

**DECATUR CO INDUSTRIAL AIR PARK,**

GA (Bainbridge) N30°58.29' W84°38.25' UTC-5(-4DT)

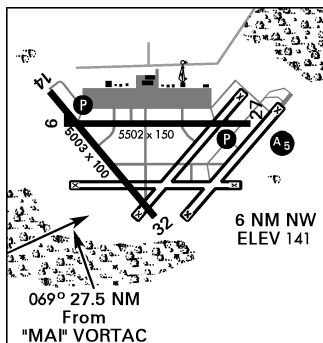
**H-9, L-21-22, JACKSONVILLE**

P BL1, 6, 15, 50

(KBGE)

**SERVICE - LGT** - MIRL Rwy 9-27 preset med ints dusk-0300Z++.To increase ints ACTIVATE-CTAF. After 0300Z++,  
ACTIVATE-MIRL and PAPI Rwy 9-27 and MALS Rwy 27-CTAF.**FUEL** - Self-svc 24 hr with credit card. - (NC-100LL, A1+)**REMARKS** - Attended 1200-2300Z++; after hr fone  
C912-246-7442. **MISC** - Extv flt trng. Rwy 32 mrk faded.**WT BRG** - (S24) All rwy.**COMMUNICATIONS - CTAF/UNICOM** - 122.975 **AWOS-3** -121.125 C229-248-2104. **TALLAHASSEE APP/DEP** - Opr

1100-0400Z++, OT etc JACKSONVILLE CENTER 135.325

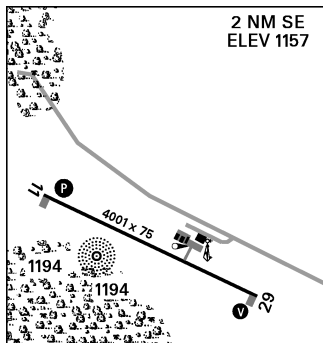
343.8. - (R) 128.7 254.3 **FSS-MACON MCN-NOTAM MCN****DECORAH MUNI, IA N43°16.53' W91°44.36'**

UTC-6(-5DT)

**L-28, CHICAGO**

P BL1, 6, 9, 43

(KDEH)

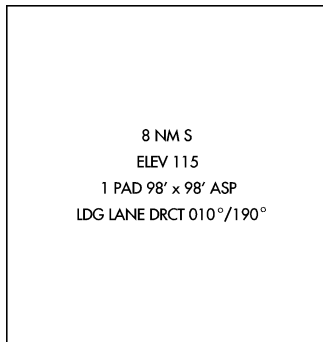
**SERVICE - LGT** - MIRL Rwy 11-29 preset lo ints dusk to dawn, to  
increase ints and ACTIVATE-REIL Rwy 11-29 and VASI Rwy 29  
and PAPI Rwy 11-CTAF. **FUEL** - (NC-100LL, A)**REMARKS - CAUTION** - PJE haz. **WT BRG** - (S28).**COMMUNICATIONS - CTAF/UNICOM** - 122.8 **AWOS-3** -120.925 C563-382-2990. **MINNEAPOLIS CENTER** - 118.85363.0 (APP/DEP svc) **FSS-FORT DODGE FOD-NOTAM DEH****DEFENSE SUPPLY CNTR RICHMOND****AHP, VA (Richmond) N37°25.42' W77°27.33'**

UTC-5(-4DT)

**WASHINGTON**

A

(VG17)

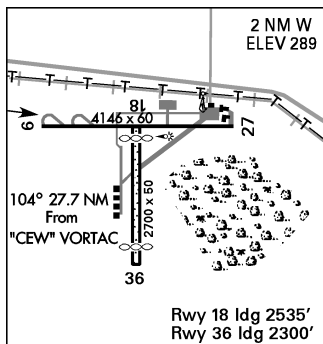
**REMARKS** - Attended 0730-1600Z++ Mon-Fri exc hol, DSN  
695-4888/4889, C804-279-4888. **CAUTION** - 100' AGL water twr  
and 35' pwr lines 170' E of heliport. 400' AGL Cell Twr 0.5 SM S.**NS ABTMT** - Avoid ovft residential area E of heliport. **MISC** -  
Windsock avbl.**COMMUNICATIONS - OPS** - 122.7 **FSS-LEESBURG DCA****DEFUNIAK SPRINGS, FL N30°43.87' W86°09.23'**

UTC-6(-5DT)

**L-21-22, NEW ORLEANS**

P BL1, 6

(K54J)

**SERVICE - LGT** - ACTIVATE-MIRL Rwy 9-27-CTAF. **FUEL** - Self-svc  
avbl after hr with credit card. - (NC-100LL, A1)**REMARKS** - Attended 1400-2400Z++. **CAUTION** - Trees obst  
line of sight btn thld Rwy 9 and 36 and btn thld Rwy 27 and 36.  
First 900' Rwy 9 slopes upward causing line of sight obst btn thld  
Rwy 9 and 27. **MISC** - 1st 900' Rwy 9 good cond, rest fair. Rwy  
18-36 mrk with white tires every 200'. disp thld Rwy 18-36 mrk  
with 3 tires 5' apart perpendicular to disp thld. **WT BRG** - (S20)  
Rwy 9-27.**COMMUNICATIONS - CTAF/UNICOM** - 122.8**FSS-GAINESVILLE GNV-NOTAM GNV**

**DE KALB CO**, IN (Auburn) N41°18.43' W85°03.86'

UTC-5(-4DT)

**H-5-10, L-23, CHICAGO**

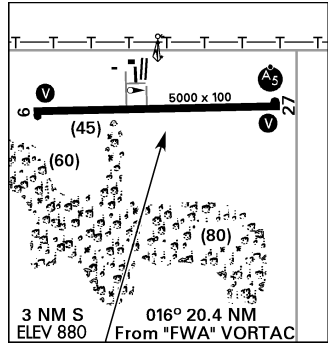
P BL1, 2, 6, 8, 9, 15, 43

(KGWB)

**SERVICE - LGT** - MIRL Rwy 9-27 preset lo ints dusk-dawn; to increase ints and ACTIVATE-VASI Rwy 9-27 and MALSR Rwy 27-CTAF. **FUEL** - (NC-100LL, A)

**REMARKS** - Opr 1200-0300Z++ Mon-Fri; 1400-2200Z++ Sat-Sun, OT fone C260-927-1845.

**COMMUNICATIONS - CTAF/UNICOM** - 123.0 **AWOS-3** - 124.15 C260-925-8225. **FORT WAYNE APP/DEP - (R)(E)** 127.2 132.15 260.6 284.6 (132.15 260.6 SE/NE of Ft Wayne act rwy)(127.2 284.6 SW/NW of Ft Wayne act rwy). **CLNC DEL** - 126.6 **FSS-TERRE HAUTE HUF-NOTAM HUF**

**DELANO MUNI**, CA N35°44.73' W119°14.19'

UTC-8(-7DT)

**H-4, L-3-7, LOS ANGELES**

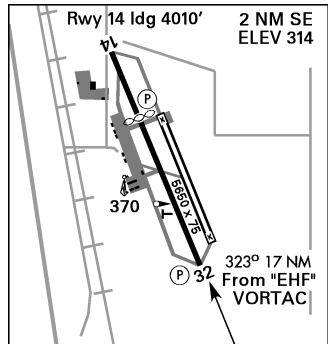
P BL1, 6, 9, 50

(KDLO)

**SERVICE - LGT** - MIRL Rwy 14-32 preset lo ints dusk-dawn, to increase ints ACTIVATE-CTAF. **FUEL** - (NC-80, 100LL)

**REMARKS** - Attended 1600-0100Z++. After hr emerg ctc police department C661-721-3377. **CAUTION** - Extv crop duster opr on arpt E of Rwy 14-32. **WT BRG** - (S30).

**COMMUNICATIONS - CTAF/UNICOM** - 122.8 **AWOS-3** - 119.55 C661-721-2668. **BAKERSFIELD APP/DEP** - Opr 1400-0700Z++, OT ctc LOS ANGELES CENTER 127.1 317.7. **(R)(E)** 118.9 **FSS-RANCHO MURIETA RIU-NOTAM RIU**

**DELHI MUNI**, LA N32°24.63' W91°29.91' UTC-6(-5DT)**L-18, MEMPHIS**

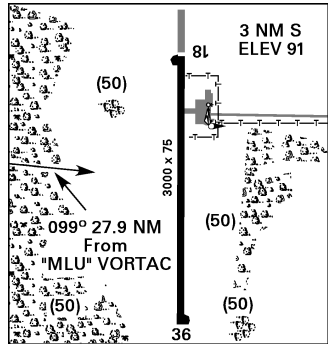
BL1, 6

(KØM9)

**SERVICE - LGT** - Pilot ctl MIRL Rwy 18-36 O/S UFN.

**REMARKS** - Unattended. **CAUTION** - 310' twr 2200' left side apch end Rwy 18. **MISC** - Rwy 18-36 cracked with grass in cracks and mrk slightly faded. **WT BRG** - (S5).

**COMMUNICATIONS - CTAF** - 122.9 **FSS-DE RIDDER DRI-NOTAM DRI**

**DEMOPOLIS MUNI**, AL N32°27.83' W87°57.24'

UTC-6(-5DT)

**H-6-9, L-18, ATLANTA**

P BL1, 6, 50

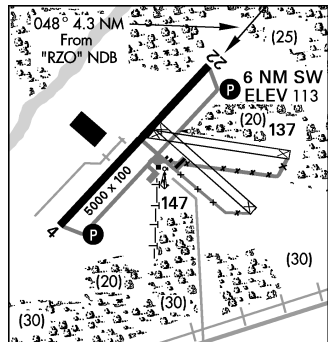
(KDYA)

**SERVICE - LGT** - ACTIVATE-MIRL and PAPI Rwy 4-22-CTAF.

**FUEL** - (NC-100LL, A)

**REMARKS** - Attended 1345-2300Z++, OT fone C334-289-5849 or C334-216-3160. **CAUTION** - Pers and eqpt working adj N side Rwy 4-22. Deer haz. **MISC** - Rwy 4-22 has 20' shoulders. **WT BRG** - (S30, T38, TT60).

**COMMUNICATIONS - CTAF/UNICOM** - 122.8 **AWOS-3** - 119.475 C334-289-1466. **MERIDIAN APP/DEP** - Opr 1300-0500Z++, OT ctc ATLANTA CENTER 132.25 297.4. **(R)** 119.2 374.9 **FSS-ANNISTON ANB-NOTAM ANB**





**DENISON MUNI**, IA N41°59.19' W95°22.83'

UTC-6(-SDT)

**H-5, L-12, OMAHA**

P BL1, 6, 9, 50

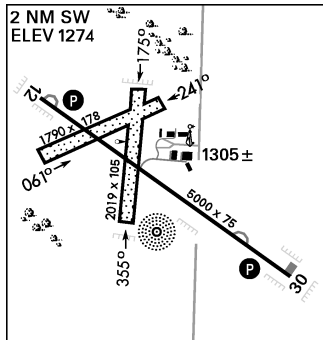
(KDNS)

**SERVICE - LGT** - MIRL Rwy 12-30 preset lo ints, to increase ints and ACTIVATE-PAPI and REIL Rwy 12 and 30-CTAF. **FUEL** - (NC-100LL, A) For svc or info fone C712-263-6424 or FAX C712-263-8349.

**REMARKS** - Attended 1400-2300Z++, OT fone C712-677-2730.

**MISC** - Rwy 175° -355° and 060° -240° clsd Nov-Apr. Lgt for Rwy 12-30 lctd 25' inside bdry of Rwy 060° -240°. Rwy 12-30 has soft shoulders. Rwy 30 calm wind rwy. **WT BRG** - (S28, T48) Rwy 12-30.

**COMMUNICATIONS - CTAF/UNICOM** - 122.8 **AWOS-3** - 119.95 C712-263-6558. **MINNEAPOLIS CENTER** - 119.6 290.4 (APP/DEP svc) **FORT DODGE RDO** - 122.25 (RCO) **FSS-FORT DODGE FOD-NOTAM DNS**

**DENNIS F CANTRELL FLD**, AR (Conway)

N35°04.85' W92°25.50' UTC-6(-SDT)

**L-18, MEMPHIS**

P BL1, 5, 6, 9, 50

(KCWS)

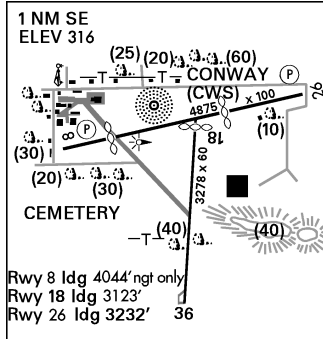
**SERVICE - LGT** - MIRL Rwy 8-26. **FUEL** - (NC-100LL, A)

**REMARKS** - Attended daylight hr. After hr C501-269-4559.

**CAUTION** - 170' AGL crane 0.75 NM S of Rwy 36. 5' drop off 100' S of Rwy 36. **MISC** - Fee charged. AG act Feb-Nov.

**WT BRG** - (S12) All rwy.

**COMMUNICATIONS - CTAF/UNICOM** - 122.8 **LITTLE ROCK APP/DEP - (R)(E)** 119.5 306.2 **LITTLE ROCK CLNC DEL** - 121.2 C501-379-2908. **FSS-JONESBORO JBR-NOTAM JBR**

**DENTON MUNI**, TX N33°12.04' W97°11.88'

UTC-6(-SDT)

**H-6, L-17, A-2, DALLAS-FT WORTH**

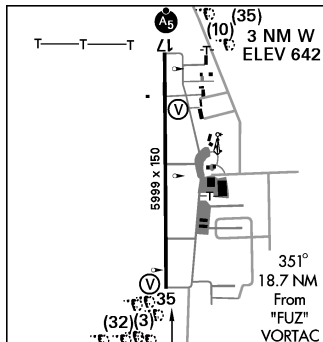
P BL1, 2, 6, 8, 15, 43

(KDTO)

**SERVICE - LGT** - When twr clsd ACTIVATE - MALSR Rwy 17 - CTAF. **FUEL** - (NC-100LL, A)

**REMARKS - RSTD** - Arpt clsd to ultralights and gliders. **MISC** - Rwy 17 calm wind rwy. **WT BRG** - (S70, T100, ST127).

**COMMUNICATIONS - CTAF - UNICOM** - 119.95 **UNICOM** - 122.95 **ASOS** - 119.325 C940-383-8457. **RGNL APP/DEP - (R)(E)** 118.1 379.9 **TWR** - Opr 1300-0100Z++. (E) 119.95 **GND/CLNC DEL** - 123.95 **FSS-FORT WORTH FTW-NOTAM DTO**

**DESERT ROCK**, NV (Mercury)N36°37.16' W116°01.97' UTC-8(-7DT) **H-4, L-9, LAS VEGAS**

DOE L1, 6, 43

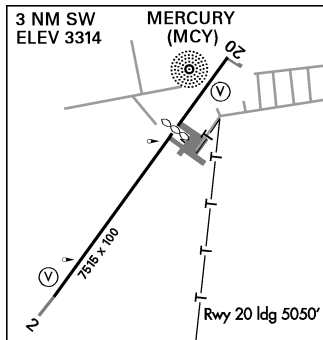
(KDRA)

**SERVICE - LGT** - MIRL Rwy 2-20 and VASI Rwy 2 O/S UFN.

**FUEL** - (NC-A)

**REMARKS** - Unattended. **RSTD** - OFFL BUS ONLY. PPR fr Dept of Energy for all fit, C702-295-4015. **CAUTION** - Mt terrain all sides. **WT BRG** - (ST124, TRT464).

**COMMUNICATIONS - UNICOM** - 122.8 **ASOS** - 119.675 C702-295-7196. **MERCURY RDO** - 118.7 261.1 **FSS-RENO RNO-NOTAM DRA**



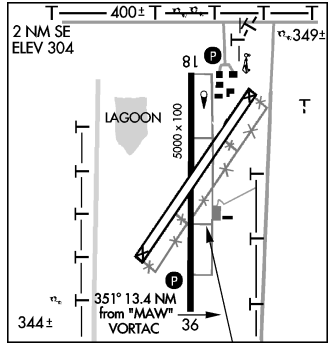
**DEXTER MUNI, MO** N36°46.53' W89°56.47'

UTC-6(-SDT)

**H-6, L-16, ST. LOUIS**

P BL1, 6, 50

(KDXE)

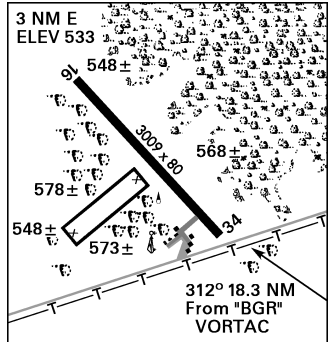
**SERVICE - LGT -** ACTIVATE-MIRL and PAPI Rwy 18-36-CTAF.**FUEL -** 24 hr auto credit card. - (NC-100LL)**REMARKS -** Attended irregularly. **CAUTION -** Rwy 18-36 cracked with grass and weeds growing in cracks. Ultralight, model airplane and crop dusting haz. **WT BRG -** (S30).**COMMUNICATIONS - CTAF/UNICOM -** 122.8 UNICOMunmto. **MEMPHIS CENTER -** 133.65 292.15 (APP/DEP svc)**FSS-ST LOUIS STL-NOTAM STL****DEXTER RGNL, (SENATOR OWEN BREWSTER) ME**

N45°00.25' W69°14.22' UTC-5(-4DT)

**L-32, MONTREAL**

P BL1, 7

(K1BØ)

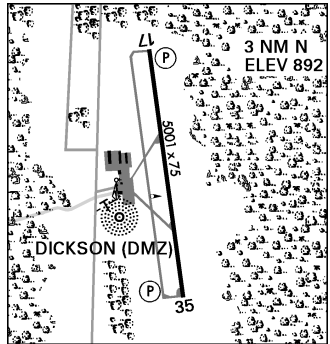
**SERVICE - LGT -** ACTIVATE-LIRL Rwy 16-34-CTAF.**REMARKS -** Unattended. **CAUTION -** Rwy 16 has 30' drop-off 145' fr EOR. Rwy 34 has 30' drop-off 30' fr EOR. **WT BRG -** (S30).**COMMUNICATIONS - CTAF/UNICOM -** 122.8 BANGORAPP/DEP - (R) 118.925 239.3 **FSS-BANGOR BGR-NOTAM****BGR****DICKSON MUNI, TN** N36°07.68' W87°25.79'

UTC-6(-SDT)

**H-6-9, L-16, ST. LOUIS**

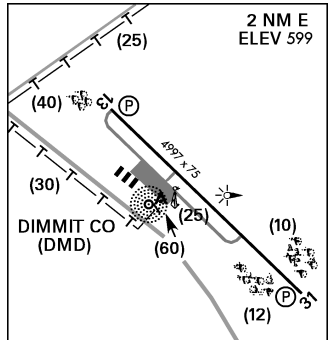
P BL6, 9, 50

(KMØ2)

**SERVICE - LGT -** REIL Rwy 35 O/S indef. **FUEL -** (NC-100LL, A)**REMARKS -** Attended 1400-0000Z++ Oct-Mar; 1400-0100Z++ Apr-Sep. **CAUTION -** Pers and eqpt apch end Rwy 35 UFN.**WT BRG -** (S16, T26).**COMMUNICATIONS - CTAF/UNICOM -** 122.8 AWOS-3 -123.875 C615-446-5481. **MEMPHIS CENTER - (R)** 125.85(APP/DEP svc) **FSS-JACKSON MKL-NOTAM MKL****DIMIT CO, TX** (Carrizo Springs)N28°31.34' W99°49.42' UTC-6(-SDT) **L-20, SAN ANTONIO**

P BL6, 50

(KCZT)

**SERVICE - LGT -** PAPI Rwy 13-31 O/S UFN. **FUEL -** (NC-100LL, A-Avbl H24 fone C830-876-9339/2967)**REMARKS -** Attended 1400-2300Z++. **MISC -** Ldg fee.**WT BRG -** (S13).**COMMUNICATIONS - CTAF/UNICOM -** 122.8 HOUSTONCENTER - (R) 126.1 327.0 (APP/DEP svc) **FSS-SAN ANGELO****SJT-NOTAM SJT**

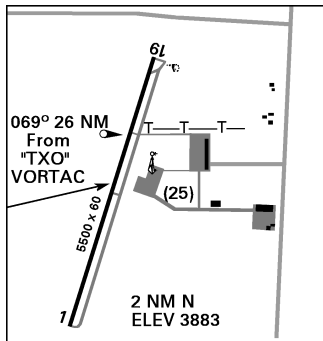
**DIMMITT MUNI, TX** N34°34.00' W102°19.36'

UTC-6(-5DT)

**H-6, L-6, ALBUQUERQUE**

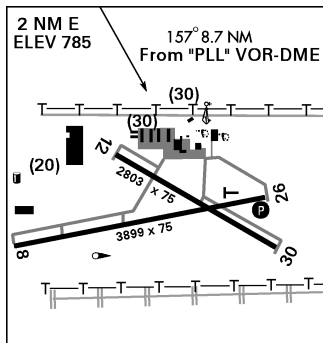
P BL1, 6

(KT55)

**SERVICE - LGT -** ACTIVATE-MIRL Rwy 1-19-CTAF.**REMARKS -** Unattended. **WT BRG -** (S15).**COMMUNICATIONS -** CTAF - 122.9 **FSS-FORT WORTH**  
**FTW-NOTAM FTW****DIXON MUNI CHARLES R WALGREEN****FLD, IL** N41°50.02' W89°26.77' UTC-6(-5DT)**L-28, CHICAGO**

P BL1, 6, 9, 50

(KC73)

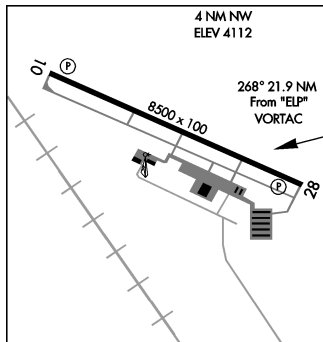
**SERVICE - LGT -** MIRL Rwy 12-30 preset lights SS-SR, to increase  
lights and ACTIVATE-MIRL Rwy 8-26, REIL Rwy 8 and PAPI Rwy  
26-CTAF. Twy have center reflectors and edge reflectors only, no  
lights. **FUEL -** (NC-100LL, A)**REMARKS -** Attended 1400-2300Z++ Mon-Fri,  
1400-1800Z++Sat, Sun on call. For attendant call  
C815-667-0161/440-6557. **WT BRG -** (S12).**COMMUNICATIONS -** CTAF/UNICOM - 123.05 **KANKAKEE**  
**RDO -** 111.2T 122.1R (POLO RCO) **ROCKFORD APP/DEP -**  
(R)(E) 126.0 327.0 **FSS-KANKAKEE IKK-NOTAM IKK****DONA ANA COUNTY AT SANTA****TERESA, NM** (Santa Teresa) N31°52.86' W106°42.29'

(LRA) UTC-7(-6DT)

**H-4K, L-6F**

P BL6, 9, 50

(K5T6)

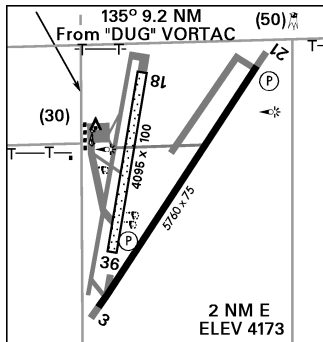
**SERVICE - LGT -** MIRL Rwy 10-28 preset med intensity only  
dusk-dawn. **FUEL -** A+ (CP Aviation Services Co. avbl  
1400-0100Z++ Mon-Fri; 1400-2400Z++ Sat-Sun; closed Christmas;  
C505-589-4586. OT 1 hr PN, C915-479-3586, after hr fee \$30.)  
(NC-100LL, A1+)**REMARKS -** Attended 1330-0100Z++. **CAUTION -** Be alert for  
prch jumping. **WT BRG -** S-20.**COMMUNICATIONS -** CTAF/UNICOM - 122.725 Automated  
UNICOM. **ALBUQUERQUE CENTER -** 128.2 285.5 (No RADAR  
APP/DEP svc) **FSS-ALBUQUERQUE ABQ-NOTAM ABQ**  
**ALBUQUERQUE RDO -****DOUGLAS MUNI, AZ** N31°20.56' W109°30.39'

(LRA) UTC-7

**H-4, L-5, PHOENIX**

P BL6, 50

(KDGL)

**SERVICE - LGT -** PAPI Rwy 21 OTS UFN. **FUEL -** (NC-100LL, Avbl  
H24 with credit card, A)**REMARKS -** Attended 1400-0100Z Mon-Fri. After hr call  
C520-227-0969. **CAUTION -** Rwy 21, 50' twr 1350' fr thld 550'  
left lgtd. Brush on both sides of Rwy 18-36 70' from center line.  
Rwy 18-36 sfc ruf and rutted. Rwy 18-36 3' bump 300' from Rwy 18  
thld.**COMMUNICATIONS -** CTAF/UNICOM - 122.8 **PRESCOTT**  
**RDO -** 122.6 (RCO) **FSS-PRESCOTT PRC-NOTAM PRC**

**DOWAGIAC MUNI, MI** N41°59.58' W86°07.68'

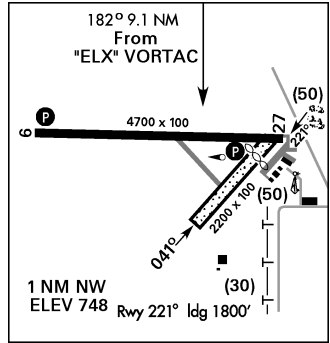
UTC-5(-4DT) **L-28, CHICAGO**  
 P BL1, 6, 9, 50 (KC91)

**SERVICE - LGT -** ACTIVATE-MIRL Rwy 9-27, PAPI Rwy 9-27-CTAF.  
**FUEL -** (NC-100LL)

**REMARKS -** Opr 1300Z++-dusk. **CAUTION -** Deer haz. Cracks in Rwy 09-27 sfc. **MISC -** Rwy 4-22 mrk wi 3' yellow cones.

**WT BRG -** (S30, T60) Rwy 9-27.

**COMMUNICATIONS -** CTAF/UNICOM - 122.8 **LANSING**  
**RDO -** 116.6T 122.1R (KEELER RCO) **SOUTH BEND APP/DEP -**  
 Opr 1030-0500Z++ Sun-Fri; 1030-0445Z++ Sat; OT ctc  
 CHICAGO CENTER 127.55 263.1.- (R)(U) 118.55 257.8  
**FSS-LANSING LAN-NOTAM LAN**



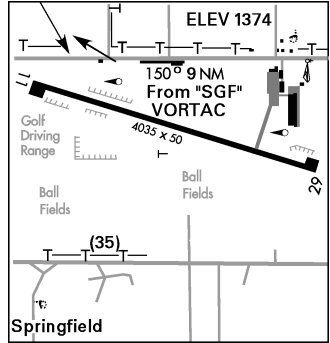
**DOWNTOWN, MO** (Springfield)

N37°13.30' W93°14.86' UTC-6(-5DT) **L-16, KANSAS CITY**  
 P BL6 (K3DW)

**SERVICE - LGT -** Nstd MIRL, 3 thld lgt ea rwy thld, edge lgt spaced 240' apart. **FUEL -** (NC-100LL, A)

**REMARKS -** Attended 1300-0100Z++ Mon-Sat, Apr-Sep; 1300-2400Z++ Mon-Sat, Oct-Mar. **CAUTION -** Nstd safety area byn Rwy 29 thld, large slope. Pwr prcht haz blw 1000'. 600' lgt d twr 950' N of Rwy 29 thld. **WT BRG -** (S8).

**COMMUNICATIONS -** CTAF/UNICOM - 122.8  
**FSS-COLUMBIA COU-NOTAM COU**



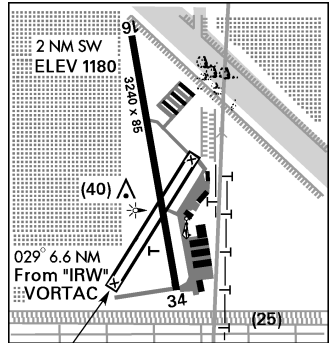
**DOWNTOWN AIRPARK, OK** (Oklahoma City)

N35°26.95' W97°31.99' UTC-6(-5DT) **L-15, DALLAS-FT WORTH**  
 PVT BL1, 7 (OK03)

**SERVICE - LGT -** ACTIVATE-Rwy 16-34 ints nstd LIRL-CTAF. Rwy 16 lgt begin 350' S of thld; 2940' lgt d. **FUEL -** (NC-100LL, A)

**REMARKS -** Opr 1200-0400Z++ **WT BRG -** (S12.5).

**COMMUNICATIONS -** CTAF - 122.8 **FSS-MC ALESTER**  
**MLC-NOTAM MLC**



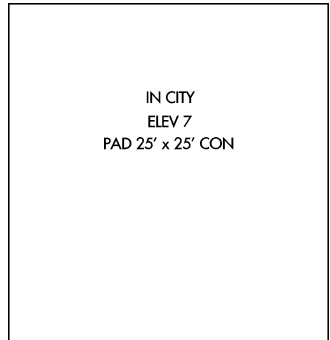
**DOWNTOWN PROVIDENCE**

**HELIPAD, RI** (Providence) N41°49.45' W71°24.52'  
 UTC-5(-4DT) **NEW YORK**  
 P (KR19)

**REMARKS -** Unattended. PPR all opr C401-737-4000 extrn 227.

**CAUTION -** Bird haz. Hi rise obst 600' N, S and E of helipad. +90' bldg 81' fr NE side; +20' trees 150' fr SE side; 20' tree 135' S; +331' 3 lgt d smokestacks 675' fr SW side.

**COMMUNICATIONS -** CTAF - 122.9 **FSS-BRIDGEPOR**  
**BDR-NOTAM BDR**



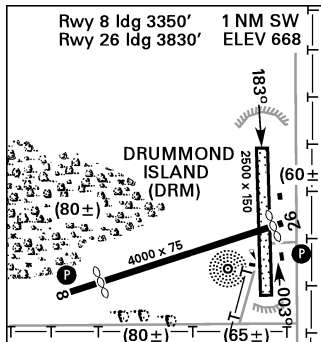
**DRUMMOND ISLAND, MI**

N46°00.56' W83°44.64' (LRA) UTC-5(-4DT)

**L-31, LAKE HURON**

(KDRM)

P BL1, 6, 50

**SERVICE - LGT** - ACTIVATE-MIRL and PAPI Rwy 8-26-CTAF.**FUEL** - (NC-100LL, A)**REMARKS** - Opr 1300-2200Z++ Mon-Sat. **CAUTION** - Bird and deer haz. Extv cracking Rwy 8-26. **CSTMS/AG/IMG** - On call, fone prior 2200Z++ preceding wkC906-493-5232/5359/5209/5471. **MISC** - Cntr 20' of Rwy 183°-003° asphalt fr rwy int N to hgr line; rest grass.**COMMUNICATIONS - CTAF/UNICOM** - 122.8 **AWOS-3** - 118.325 C906-493-6410. **TORONTO CENTER - (R)** 132.65 344.5 (APP/DEP svc) **GREEN BAY RDO** - 121.725 (121.725 GCO.) **FSS-GREEN BAY GRB-NOTAM DRM****DUCHESE MUNI, UT**

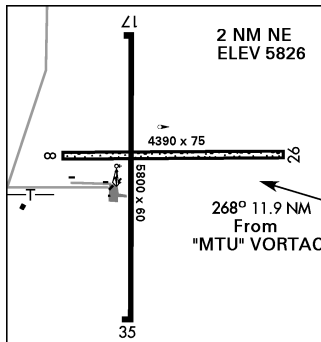
N40°11.51' W110°22.86'

**H-3, L-9-11, SALT LAKE CITY**

UTC-7(-6DT)

(KU69)

P BL1, 6

**SERVICE - LGT** - ACTIVATE - MIRL Rwy 17-35 - CTAF.**REMARKS** - Svc O/R only 1600-2400Z++ Mon-FriC435-738-2464, OT fone C435-738-5538. **CAUTION** - Rwy 17-35 and access aprn sfc cracking loose chips, FOD haz. Rwy 8-26 rough and rutty and clsd UFN. **MISC** - Rwy 17-35 0.9 percent up N. **WT BRG** - (S12.5) Rwy 17-35.**COMMUNICATIONS - CTAF/UNICOM** - 122.8 Automated UNICOM. **CEDAR CITY RDO** - 112.7T 122.1R (MYTON RCO) **FSS-CEDAR CITY CDC-NOTAM CDC****DUTCH JOHN, UT**

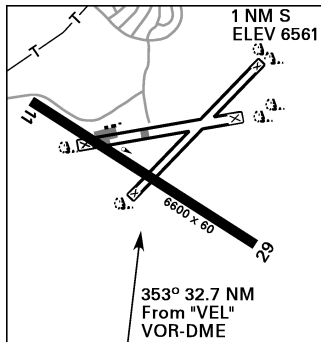
N40°55.06' W109°23.44'

**H-3, L-9-11, SALT LAKE CITY**

UTC-7(-6DT)

(K33U)

P

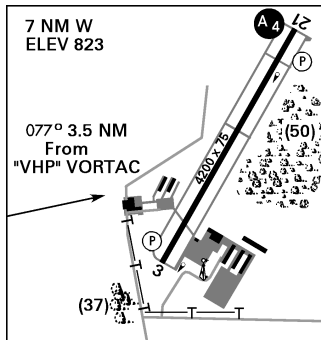
**REMARKS** - Unattended. **RSTD** - Acft over 12,500 lb phn.**CAUTION** - Deer and elk haz. Rwy 11-29 FOD haz due damaged pavement along N edge.**COMMUNICATIONS - CTAF** - 122.9 **FSS-CEDAR CITY CDC-NOTAM CDC****EAGLE CREEK AIRPARK, IN** (Indianapolis)

N39°49.85' W86°17.66' UTC-5(-4DT)

**L-27, ST. LOUIS**

P BL1, 6, 9, 14, 50

(KEYE)

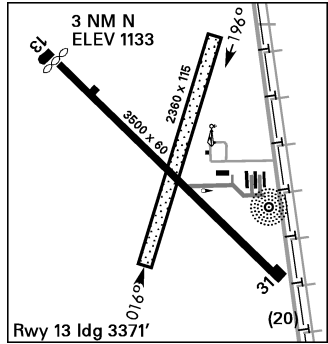
**SERVICE - LGT** - MIRL Rwy 3-21 preset lo ints, to increase ints and ACTIVATE-MALS Rwy 21 and REIL Rwy 3-CTAF. **FUEL** - (NC-100LL, A)**REMARKS** - Opr 1200Z++-dusk. **WT BRG** - (S12).**COMMUNICATIONS - CTAF/UNICOM** - 122.8 **ASOS** - 121.575 C317-329-1754. **INDIANAPOLIS APP/DEP - (R)(E)** 119.05 317.8 **CLNC DEL** - 128.6 **FSS-TERRE HAUTE HUF-NOTAM EYE**

**EAGLE GROVE MUNI, IA**

N42°42.59' W93°54.97' UTC-6(-SDT)

**L-12, OMAHA**  
(KEAG)

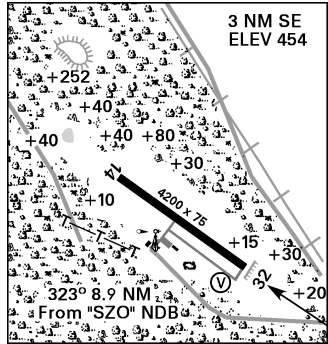
P BL1, 6, 9

**SERVICE - LGT -** ACTIVATE-MIRL and REIL Rwy 13-31-CTAF.  
**FUEL -** (NC-100LL)**REMARKS -** Unattended. **RSTD -** Rwy 016° -196° clsd Nov-Apr.**COMMUNICATIONS - CTAF/UNICOM -** 122.8**MINNEAPOLIS CENTER -** 134.0 288.3 (APP/DEP svc)**FSS-FORT DODGE FOD-NOTAM FOD****EASTERN SLOPES RGNL, ME** (Fryeburg)

N43°59.47' W70°56.87' UTC-5(-4DT)

**L-32, NEW YORK**  
(KIZG)

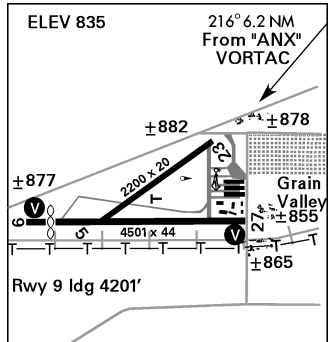
P BL1, 6, 9, 43

**SERVICE - LGT -** ACTIVATE-MIRL Rwy 14-32-CTAF. **FUEL -** Avbl H24 with credit card. (NC-100LL)**REMARKS -** Attended 1200-2300Z++. **CAUTION -** Bird and deer haz. **WT BRG -** (S30).**COMMUNICATIONS - CTAF/UNICOM -** 122.8 **ASOS -** 135.775 **C207-935-2882. BANGOR RDO -** 122.55 (FRYEBURG RCO) **PORTLAND APP/DEP -** Opr 1100-0500Z++, OT ctc **BOSTON CENTER 128.2 322.4.- (R) 125.5 381.2 FSS-BANGOR BGR-NOTAM IZG****EAST KANSAS CITY, MO** (Grain Valley)

N39°00.93' W94°12.80' UTC-6(-5DT)

**L-27, A-2, KANSAS CITY**  
(K3GV)

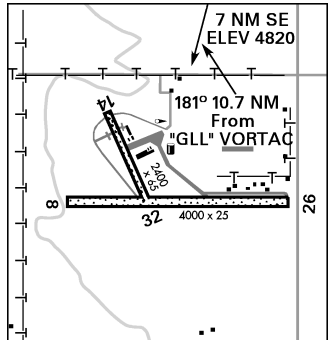
P BL1, 6, 9, 43

**SERVICE - LGT -** ACTIVATE-Nstd MIRL and VASI Rwy 9-27 and REIL Rwy 9-CTAF. **FUEL -** (NC-100LL, A)**REMARKS -** Attended 1400Z++-dusk. **CAUTION -** Migratory waterfowl haz. Nstd safety area, len and terrain grades byd all rwy ends. No Rwy safety area byd Rwy 5 and 27 ends. 60'-235' steep slope NE Rwy 5 thld. Rwy 5-23 nstd mrk, small nr and cntrln. Rwy 9-27 cracked with grass growing in cracks. **MISC -** No yellow edge lgt last 2000' Rwy 27; all edge lgt lctd 13 '-15' fr pavement edge; only 6 thld lgt Rwy 27. **WT BRG -** (S11).**COMMUNICATIONS - CTAF/UNICOM -** 122.8 **KANSAS CITY APP/DEP - (R)(E) 118.4 294.7 KANSAS CITY CLNC DEL -** 121.3 **FSS-COLUMBIA COU-NOTAM COU****EASTON VALLEY VIEW, CO** (Greeley)

N40°19.83' W104°36.53' UTC-7(-6DT)

**CHEYENNE**  
(K11V)

P

**SERVICE - FUEL -** (NC-100LL, A)**REMARKS -** Attended daylight hr. **CAUTION -** Unstd veh cros rwy and twy. Rwy soft when wet. +2' cable 20' E of Rwy 8-26 cros cntrlne. Twy unuse. Rwy 32, 60' fence 100' fr thld, 300' rgt of cntrlne. Rwy 14-32, 4' fence 43' SW of rwy and 4' fence 40' NE of rwy. Rwy 14, 15' ditch 15' from thld both sides of cntrlne.**COMMUNICATIONS - CTAF -** 122.9 **FSS-DENVER DEN-NOTAM DEN**

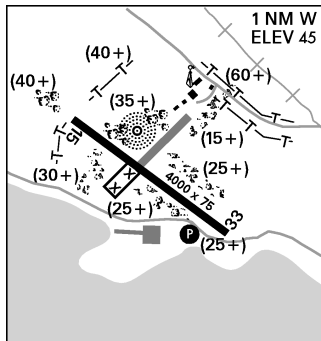
**EASTPORT MUNI, ME** N44°54.61' W67°00.76'

(LRA) UTC-5(-4DT)

**L-32, HALIFAX**

P BL1, 6, 9, 50

(KEPM)

**SERVICE - LGT** - ACTIVATE-MIRL and REIL Rwy 15-33 and PAI Rwy 33-CTAF.**REMARKS** - Unattended. **CAUTION** - Deer haz.**CSTMS/AG/IMG** - 1300-2200Z++ Mon-Sat, C207-853-4313, C207-733-4331. **MISC** - Rwy 15 mrk faded. **WT BRG** - (S30).**COMMUNICATIONS - CTAF/UNICOM** - 122.8 **AWOS A** - 260.0 **BOSTON CENTER** - 124.25 290.5 (APP/DEP svc)**FSS-BANGOR BGR-NOTAM BGR****EAST 34TH STREET HELIPORT, NY** (New

York) N40°44.56' W73°58.33' UTC-5(-4DT)

**NEW YORK**

P B

(K6N5)

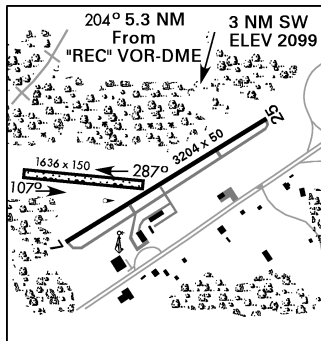
**SERVICE - LGT** - Nstd red perimeter lgt. Rot Bcn lctd abv office trailer blw elev highway. **FUEL** - (NC-A1)**REMARKS** - Attended 1300-0100Z++ Mon-Fri; clsd Sat-Sun.**MISC** - NX RAD wx sys avbl. No late or early opr avbl. All opr over East River. Call ahead for prk. IFR clnc LGA C1-718-779-7901. Ldg fee.**COMMUNICATIONS - CTAF/UNICOM** - 123.075 **FSS-NEW YORK ISP-NOTAM ISP**ELEV 10  
304' x 100' ASP

4 PADS 44' x 44' ASP

**EBENSBURG, PA** N40°27.67' W78°46.51' UTC-5(-4DT)**L-29, DETROIT**

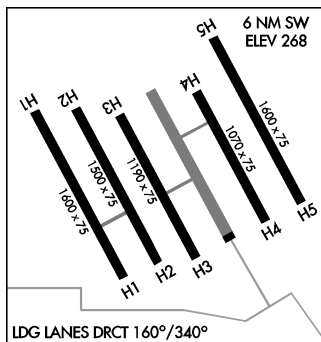
P BL1, 6

(K9G8)

**SERVICE - LGT** - ACTIVATE-MIRL Rwy 7-25 and twy lgt-CTAF. **FUEL** - (NC-100LL)**REMARKS** - Attended 1300-1700Z++ Mon, Wed, Fri. After hr by prior req. **CAUTION** - Deer haz. **WT BRG** - (S12) Rwy 7-25.**COMMUNICATIONS - CTAF/UNICOM** - 122.8 **CLEVELAND CENTER - (E)** 121.2 299.2 (APP/DEP svc) **FSS-ALTOONA AOO-NOTAM AOO****ECH AHP, (FORT RUCKER) AL** (Ozark)N31°23.62' W85°45.09' UTC-6(-5DT) **L-18, NEW ORLEANS**

A

(11AL)

**REMARKS** - Attended dur sked trng.**COMMUNICATIONS - CAIRNS OPS** - 126.2 371.35 **FSS-ANNISTON ANB**

**ED CARLSON MEM FLD SOUTH LEWIS**

CO, WA (Toledo) N46°28.63' W122°48.37' UTC-8(-7DT)

**L-1, SEATTLE**

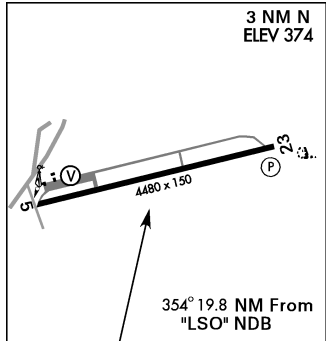
BL1, 6, 9, 43, 50

(KTDO)

**SERVICE - LGT** - ACTIVATE-MIRL and REIL Rwy 5-23 - CTAF. VASI Rwy 5 and PAPI Rwy 23 opr H24. **FUEL** - H24 credit card fuel fac. - (NC-80, 100)

**REMARKS** - Unattended. **CAUTION** - Prcht jumping, glider and rdo ctl acft haz. **WT BRG** - (S25).

**COMMUNICATIONS - CTAF** - 122.9 **FSS-SEATTLE**  
**SEA-NOTAM** TDO



**EDGAR G OBIE, MT** (Chinook)

N48°35.53' W109°15.03' UTC-7(-6DT) **L-13, GREAT FALLS**

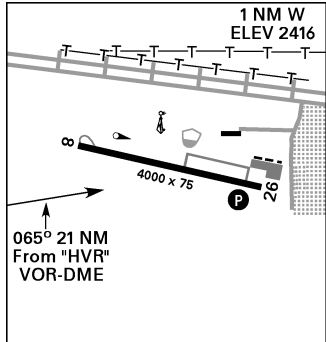
P BL1, 6, 50

(KS71)

**SERVICE - LGT** - ACTIVATE-MIRL Rwy 8-26 dawn-dusk-CTAF. MIRL opr cont til dawn. ACTIVATE-PAPI Rwy 26-CTAF. **FUEL** - (NC-100LL)

**REMARKS** - Attended 1400-0200Z++, OT fone C406-357-2429. **WT BRG** - (S12.5).

**COMMUNICATIONS - CTAF/UNICOM** - 122.8 **FSS-GREAT FALLS** GTF-NOTAM GTF



**EFFINGHAM CO MEM, IL**

N39°04.23' W88°32.01' UTC-6(-5DT) **H-5, L-27, ST. LOUIS**

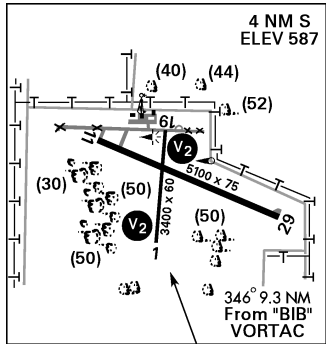
P BL1, 6, 9, 45

(K1H2)

**SERVICE - LGT** - MIRL Rwy 11-29 preset lo ints, to increase ints and ACTIVATE- MIRL and VASI Rwy 1-19 and REIL Rwy 29-CTAF. **FUEL** - (NC-100LL, A)

**REMARKS** - Attended 1400-2300Z++. **WT BRG** - (S12) Rwy 1-19. **COMMUNICATIONS - CTAF/UNICOM** - 122.8 **AWOS-3** -

118.375 C217-536-5976. **KANSAS CITY CENTER - (E)** 124.3 269.15 (APP/DEP svc) **ST LOUIS RDO** - 109.0T 122.05R (BIBLE GROVE RCO) **FSS-ST. LOUIS STL-NOTAM** 1H2



**ELBERT CO PATZ FLD, GA** (Elberton)

N34°05.71' W82°48.95' UTC-5(-4DT) **L-18, ATLANTA**

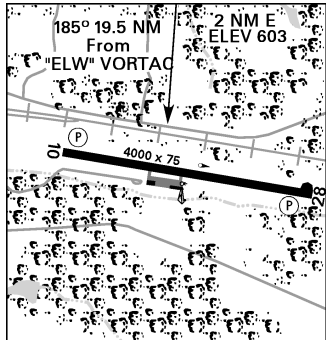
P BL1, 6, 50

(K27A)

**SERVICE - LGT** - ACTIVATE-MIRL Rwy 10-28-CTAF. PAPI Rwy 10-28 opr H24. **FUEL** - (NC-100LL)

**REMARKS** - Attended 1300-2300Z++ Mon-Sat; 1800-2300Z++ Sun. **CAUTION** - Deer haz. **WT BRG** - (S30).

**COMMUNICATIONS - CTAF/UNICOM** - 122.8 **AWOS-3** - 118.15 C706-283-8133. **ATLANTA APP/DEP** - Opr 1115-0500Z++ OT ctc ALANTA CENTER (R)(E) 127.5 316.05 **FSS-MACON MCN-NOTAM** MCN





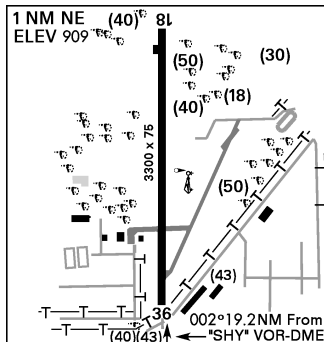
**ELDON MODEL AIRPARK, MO**

N38°21.64' W92°34.28' UTC-6(-5DT) **L-27, KANSAS CITY**  
 P BL1, 6, 9 (KH79)

**SERVICE - LGT -** ACTIVATE- MIRL and REIL Rwy 18-36-CTAF. REIL Rwy 18-36 O/S indef. **FUEL -** H24 auto credit card fuel svc. - (NC-100LL)

**REMARKS -** Unattended. **CAUTION -** Ultralight and bird haz. **WT BRG -** (S30).

**COMMUNICATIONS -** CTAF/UNICOM - 122.8  
**FSS-COLUMBIA COU-NOTAM COU**

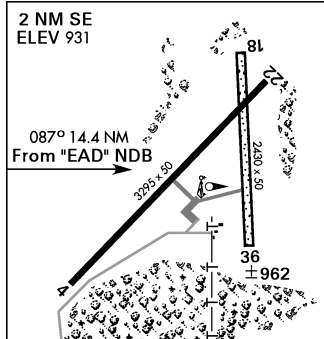
**EL DORADO SPRINGS MEM, MO**

N37°51.43' W93°59.86' UTC-6(-5DT) **L-16, KANSAS CITY**  
 P BL1, 6 (K87K)

**SERVICE - LGT -** ACTIVATE-MIRL Rwy 4-22-CTAF.

**REMARKS - RSTD -** Rwy 18-36 nstd safety area byd ea end; trees. **CAUTION -** Ultralight and wildlife haz.

**COMMUNICATIONS -** CTAF/UNICOM - 122.8  
**FSS-COLUMBIA COU-NOTAM COU**

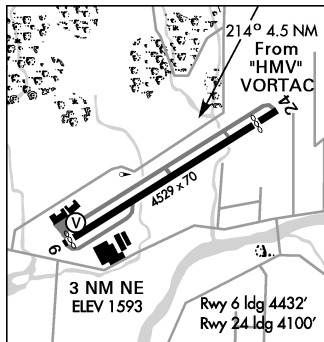
**ELIZABETHTON MUNI, TN**

N36°22.27' W82°10.40' UTC-5(-4DT) **L-25, CINCINNATI**  
 P \*L7, 43 (K0A9)

**SERVICE - LGT -** Rwy 6-24 nstd LIRL avbl PPR, fone C423-543-2801, after hr C423-795-5303. **FUEL -** (NC-100LL, A)

**REMARKS -** Attended 1230-0230Z++ Apr-Oct; 1230-0030Z++ Nov-Mar. **CAUTION -** 250' AGL crane opr intmt 0.4 NM SW apch end Rwy 6, 250' E of cntrline. Balloon act on and in vcnty of arpt. **WT BRG -** (S25).

**COMMUNICATIONS -** CTAF/UNICOM - 123.0 **AWOS-3 -** 135.675 C423-543-1801. **TRI CITY -** Opr 1100-0500Z++, OT ctc ATLANTA CENTER 127.857 371.85 (R)(E) 128.67 134.425 349.0 (APP/DEP svc) **FSS-NASHVILLE BNA-NOTAM BNA**

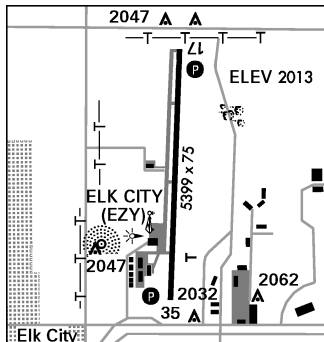
**ELK CITY RGNL BUSINESS, OK**

N35°25.85' W99°23.66' UTC-6(-5DT) **H-6, L-15, DALLAS-FT WORTH**  
 P BL1, 6, 9, 50 (KELK)

**SERVICE - LGT -** ACTIVATE - MIRL Rwy 17-35 and REIL Rwy 17 - CTAF. Rot Bcn OS UFN. **FUEL -** (NC-100LL, A)

**REMARKS -** Opr 1430-2330Z++ Mon-Sat; 1600-2300Z++ Sun. **CAUTION -** Ultralight haz. **WT BRG -** (S30).

**COMMUNICATIONS -** CTAF/UNICOM - 122.8 **AWOS-3 -** 118.225 C580-303-9147. **FORT WORTH CENTER -** (R) 128.4 269.375 (APP/DEP svc) **FSS-MC ALESTER MLC-NOTAM MLC**



**ELKIN MUNI, NC** N36°16.80' W80°47.16' UTC-5(-4DT)**L-25, CINCINNATI**

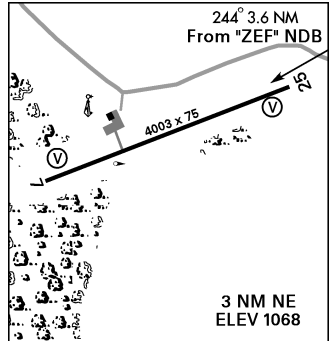
(KZEF)

P BL1, 6, 9, 45

**SERVICE - LGT** - ACTIVATE-MIRL Rwy 7-25 and REIL Rwy 25-CTAF. Rwy 7-25 VASI opr cont. Rwy 7-25 VASI unuse byd 5° left and rgt of cntrline due to trees. **FUEL** - (NC-100LL, A1+)

**REMARKS** - Attended 1300-0100Z++ Apr-Sep, 1400-2200Z++ Oct-Mar. **CAUTION** - Rwy 25 has uphill grade. Trees, steep terrain within 75' of rwy. Deer haz. **WT BRG** - (S25).

**COMMUNICATIONS - CTAF/UNICOM** - 123.05 **ATLANTA CENTER** - (R) 125.15 263.0 (APP/DEP svc) **FSS-RALEIGH RDU-NOTAM RDU**

**ELK RIVER, NC** (Banner Elk) N36°09.62' W81°53.81'

UTC-5(-4DT)

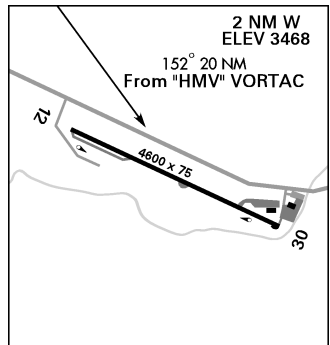
**L-25, CINCINNATI**

PVT

(NC06)

**REMARKS** - Attended 1230-2100Z++ Mon-Fri. **CAUTION** - Mt terrain all quad. All acft land Rwy 12 wind perms due 5 per cent grade first 500' Rwy 30.

**COMMUNICATIONS - CTAF** - 122.975 **FSS-RALEIGH-RDU**

**ELLINGTON, TN** (Lewisburg) N35°30.42' W86°48.23'

UTC-6(-5DT)

**H-6-9, L-16, ATLANTA**

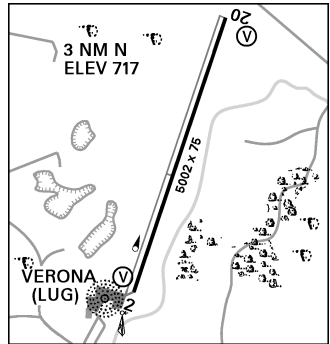
P BL6, 9, 43

(KLUJ)

**SERVICE - FUEL** - (NC-100LL, A)

**REMARKS** - Attended 1400-1900Z++ Mon-Sat; 1300-1700Z++ Sun. **WT BRG** - (S28, T41).

**COMMUNICATIONS - CTAF/UNICOM** - 122.8 **AWOS-3** - 135.775 C931-270-1014. **MEMPHIS CENTER** - 126.75 353.5 (APP/DEP svc) **FSS-JACKSON MKL-NOTAM MKL**

**ELLS FLD WILLITS MUNI, CA** (Willits)

N39°27.08' W123°22.34' UTC-8(-7DT)

**L-2, SAN FRANCISCO**

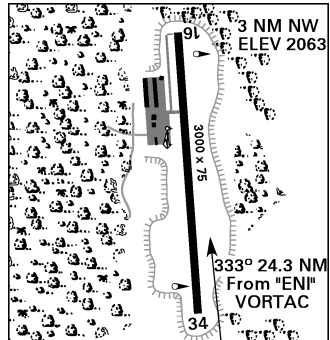
P BL1, 6

(KO28)

**SERVICE - LGT** - ACTIVATE-MIRL Rwy 16-34-CTAF. **FUEL** - Avbl H24 with credit card. - (NC-100LL)

**REMARKS** - Attended 1600-0100Z++. **CAUTION** - Deer haz. Acft not vis fr opposite end of rwy. **MISC** - Twy lgt at entrances only. **WT BRG** - (S30).

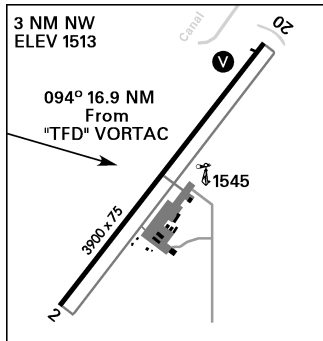
**COMMUNICATIONS - CTAF/UNICOM** - 122.8 **OAKLAND CENTER** - (R)(E) 132.2 350.3 (APP/DEP svc) **FSS-OAKLAND OAK-NOTAM OAK**



**ELOY MUNI, AZ** N32°48.40' W111°35.22' UTC-7**L-5, A-2, PHOENIX**

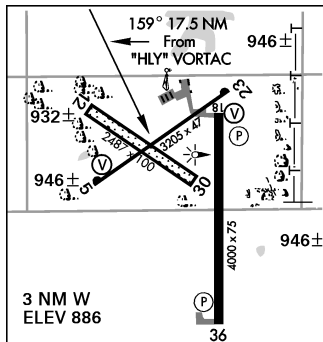
P BL1, 2, 6, 9, 43

(KE6Ø)

**SERVICE - LGT** - ACTIVATE MIRL Rwy 02-20-CTAF. REIL Rwy 02-20 and VASI Rwy 20 opr H24. **FUEL** - Self-svc avbl. (NC-100LL, A)**REMARKS** - Attended 1400-2300Z. **CAUTION** - Extremely hvy prcht jumping act over E side SR-SS.**COMMUNICATIONS - CTAF/UNICOM** - 122.8**FSS-PRESCOTT PRC-NOTAM PRC****ELTON HENSLEY MEM, MO** (Fulton)N38°50.29' W92°00.16' UTC-6(-SDT) **L-27, KANSAS CITY**

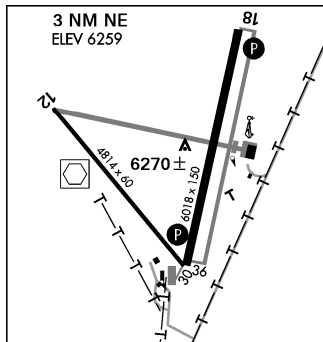
P BL6, 9, 43, 50

(KFTT)

**SERVICE - LGT** - REIL Rwy 5-23 O/S UFN. **FUEL** - (NC-100LL)**REMARKS** - Opr 1400Z+-dusk. **RSTD** - Rwy 18-36 lim by arpt mgr to 12,500 lbs, acft exceeding 12,500 lbs ctc arpt mgr C573-642-6222. **CAUTION** - Large drop-off in safety area byd Rwy 5. Ultralight haz. PJE. **MISC** - Rwy 5-23 mrk faded.**WT BRG** - (S30) Rwy 5-23, (S12.5) Rwy 18-36.**COMMUNICATIONS - CTAF/UNICOM** - 122.7 **MIZZU****APP/DEP - (R)** 124.375 353.7 **FSS-COLUMBIA COU-NOTAM COU****ELY ARPT YELLAND FLD, NV**N39°17.98' W114°50.51' UTC-8(-7DT) **H-3, L-9, LAS VEGAS**

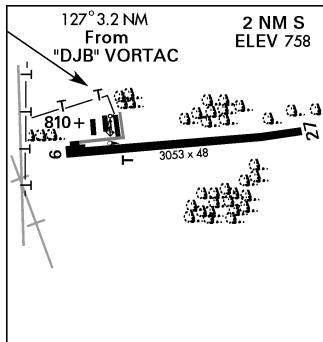
P BL1, 6, 43

(KELY)

**SERVICE - LGT** - ACTIVATE-MIRL Rwy 12-30, 18-36 and PAPI Rwy 18-36-CTAF. **FUEL** - Svc charge after hr. - (NC-100LL, A) **FLUID** - HPOX**REMARKS** - Attended 1600-0100Z+-. **CAUTION** - Ultralight tfc. Soft gnd adj all rwy and twy. **WT BRG** - (S70, T85, ST108, TT130) Rwy 18-36. (S15, T55) Rwy 12-30.**COMMUNICATIONS - CTAF/UNICOM** - 122.8 **ASOS** - 120.625 C775-289-4466. **SALT LAKE CENTER - (R)(E)** 133.45 317.625 (APP/DEP svc) **FSS-RENO RNO-NOTAM ELY****ELYRIA, OH** N41°19.89' W82°06.02' UTC-5(-4DT)**L-30, DETROIT**

P BL7

(K1G1)

**SERVICE - FUEL** - Avbl H24 with credit card. - (NC-100LL)**REMARKS** - Unattended.**COMMUNICATIONS - CTAF/UNICOM** - 122.8 **CLEVELAND****APP/DEP - (R)(E)** 126.35 354.025 **CLEVELAND CLNC DEL** - 125.7 **FSS-CLEVELAND CLE-NOTAM CLE**



**EUREKA, MT** N48°58.43' W115°04.58' UTC-7(-6DT)**L-13, GREAT FALLS**

PVT BL1, 6, 50

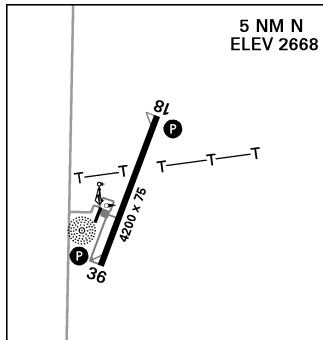
(K88M)

**SERVICE - LGT** - ACTIVATE-MIRL and PAPI Rwy 18-36-CTAF.  
ACTIVATE-CTAF 2 clicks. **FUEL** - Self svc avbl H24 with credit card. (NC-100LL)

**REMARKS** - Attendant on call. **CAUTION** - Ultralight haz.

**MISC** - Wx stn on fld. **WT BRG** - (S12.5).

**COMMUNICATIONS - CTAF** - 122.9 **FSS-GREAT FALLS**  
GTF-NOTAM GTF

**EVERETT STEWART RGNL, TN** (Union City)N36°22.91' W88°59.13' UTC-6(-5DT) **H-6, L-16, ST. LOUIS**

P BL1, 2, 6, 9, 42, 50

(KUCY)

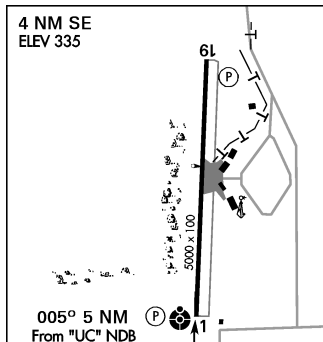
**SERVICE - LGT** - ACTIVATE-ODALS Rwy 1-CTAF. **FUEL** - (NC-100LL, A)

**REMARKS** - Attended daylt hr. **CAUTION** - Aerobatic act.

**TFC PAT** - Dur aerobatic act rgt tfc Rwy 1 if sfc winds favor.

**WT BRG** - (S45, T60).

**COMMUNICATIONS - CTAF/UNICOM** - 122.7 **AWOS-3** -  
135.325 C731-885-9161. **MEMPHIS CENTER** - (R) 133.65  
292.15 (APP/DEP svc) **FSS-JACKSON MKL-NOTAM MKL**

**EXPRESSWAY AIRPARK, OK** (Oklahoma City)

N35°32.48' W97°27.19' UTC-6(-5DT)

**L-15, DALLAS-FT WORTH**

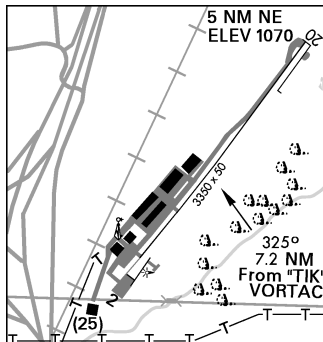
PVT BL7

(12OK)

**SERVICE - LGT** - Rot Bcn opr 2330-1000Z++. Rot Bcn O/S UFN.  
**FUEL** - (NC-100LL)

**REMARKS** - Attended 1400-2300Z++. **CAUTION** - Rwy 2-20  
asphalt breaking up. Parl twy clsd indef. **WT BRG** - (S12).

**COMMUNICATIONS - UNICOM** - 123.0 **FSS-MC ALESTER**  
MLC

**FAIRFIELD MUNI, IA** N41°03.35' W91°58.85'

UTC-6(-5DT)

**H-5, L-27, CHICAGO**

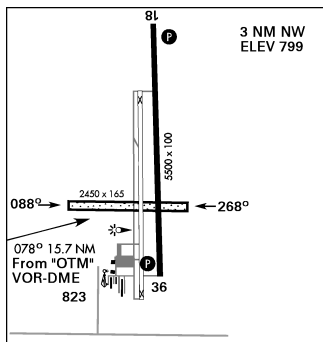
P BL1, 6, 9, 50

(KFFL)

**SERVICE - LGT** - MIRL Rwy 18-36 preset lo ints, to increase ints  
and ACTIVATE-REIL and PAPI Rwy 18 and 36-CTAF. **FUEL** -  
(NC-100LL, A)

**REMARKS** - Opr 1330-0100Z++ Mon-Fri; 1400-2300Z++ Sat-Sun;  
unattended Easter, Thanksgiving and Christmas. **MISC** - Rwy  
088° -268° clsd Nov-Mar. Rwy 36 calm wind rwy. **WT BRG** - (S30,  
T45) Rwy 18-36.

**COMMUNICATIONS - CTAF/UNICOM** - 122.7 **AWOS-3** -  
132.025 C641-472-4548. **CHICAGO CENTER** - (R) 118.15 354.1  
(APP/DEP svc) **FSS-FORT DODGE FOD-NOTAM FFL**

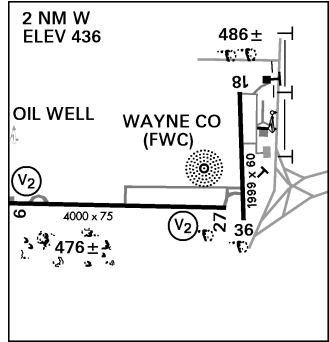


**FAIRFIELD MUNI, IL** N38°22.72' W88°24.76'  
 UTC-6(-5DT) **L-27, ST. LOUIS**  
 P BL1, 6, 9, 45 (KFWC)

**SERVICE - LGT -** MIRL Rwy 18-36 preset lo ints, to increase ints and ACTIVATE- MIRL Rwy 9-27 and REIL Rwy 9 - 123.05. VASI Rwy 9 O/S UFN. **FUEL -** (NC-100LL, A)

**REMARKS -** Attended 1400-2200Z++, OT call C618-842-3145/9101. **WT BRG -** (S12) Rwy 9-27. (S16) Rwy 18-36.

**COMMUNICATIONS - CTAF/UNICOM -** 123.05 **AWOS-3 -** 119.425 C618-847-4709. **KANSAS CITY CENTER -** 127.7 317.7 (APP/DEP svc) **FSS-ST. LOUIS STL-NOTAM FWC**

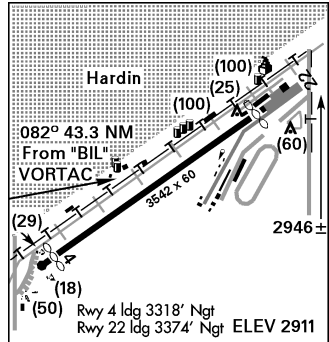


**FAIRGROUNDS AIRPARK, MT** (Hardin)  
 N45°43.50' W107°36.04' UTC-7(-6DT) **L-13, BILLINGS**  
 P BL7 (KFØ2)

**SERVICE - LGT -** Rot Bcn O/S indef.

**REMARKS -** Attended 1600-2400Z++ Mon-Fri. Unattended dur win months. **CAUTION -** Rwy 4-22 LIRL nstd; Rwy 22 nstd thld lgt 6' forward of thld mrk and spaced 4' apart starting 5' fr rwy edge. Rwy 4-22 large cracks with weeds growing thru and encroaching borders. **MISC -** Rwy 4 thld lgt 25' forward of end of rwy. Displ thld mrk but not lgt. **WT BRG -** (S15, T23).

**COMMUNICATIONS - CTAF/UNICOM -** 122.8 **FSS-GREAT FALLS GTF-NOTAM GTF**

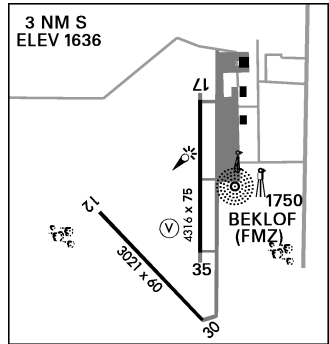


**FAIRMONT STATE AFLD, NE**  
 N40°35.17' W97°34.39' UTC-6(-5DT) **L-10, OMAHA**  
 P BL1, 6, 45 (KFMZ)

**SERVICE - LGT -** ACTIVATE-MIRL Rwy 17-35-CTAF. **FUEL -** (NC-100LL)

**REMARKS -** Attended 1400-2300Z++ Mon-Fri. **CAUTION -** Cracking, spalling and vegetation in cracks on abandoned portion of rwy. **WT BRG -** (S25, T45)

**COMMUNICATIONS - CTAF -** 122.9 **MINNEAPOLIS CENTER - (R)** 119.4 278.8 (APP/DEP svc) **FSS-COLUMBUS OLU-NOTAM OLU**

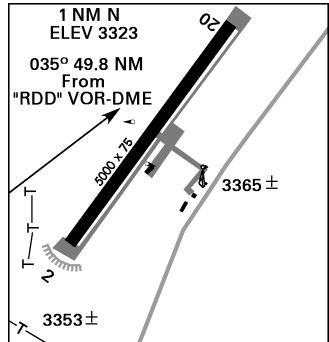


**FALL RIVER MILLS, CA** N41°01.13' W121°26.00'  
 UTC-8(-7DT) **H-3, L-2-11, KLAMATH FALLS**  
 P BL1, 6 (KO89)

**SERVICE - LGT -** ACTIVATE-MIRL Rwy 2-20-CTAF. **FUEL -** (NC-100LL)

**REMARKS -** Unattended. **CAUTION -** Crop duster act near arpt. Unctl veh access to twy, rwy and ramp. Pers and eqpt working spring-fall 2008. **WT BRG -** (S12.5)

**COMMUNICATIONS - CTAF/UNICOM -** 122.8 **RANCHO RDO -** 122.4 (RCO) **FSS-RANCHO MURIETA RIU-NOTAM RIU**



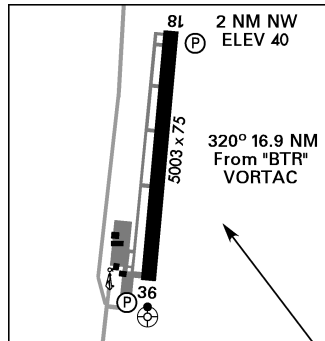
**FALSE RIVER RGNL, LA** (New Roads)

N30°43.10' W91°28.72' UTC-6(-5DT)

**H-7, L-21-22, HOUSTON**

P BL1, 2, 6, 9, 42, 50

(KHZR)

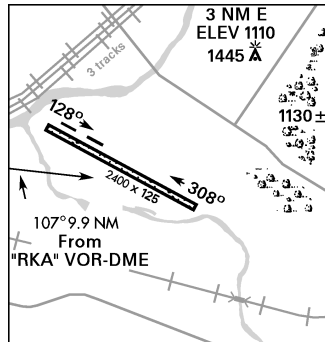
**SERVICE - LGT** - MIRL Rwy 18-36 and ODALS Rwy 36 preset lights; to increase ints and **ACTIVATE-REIL** Rwy 18-36 - CTAF.**FUEL** - (NC-100LL)**REMARKS** - Attended 1400-2300Z++ Mon-Fri, OT C225-638-8930 or 978-8367. **WT BRG** - (S14).**COMMUNICATIONS - CTAF/UNICOM** - 122.8 **BATON ROUGE ASOS** - 125.2 C225-356-2305. **DE RIDDER DRI** - (135.075 GCO.) **BATON ROUGE APP/DEP** - Opr 1100-0600Z++, OT ctc HOUSTON CENTER 126.35 338.25.- (R)(E) 120.3 278.3 **FSS-DE RIDDER DRI-NOTAM DRI****F AND F AIRPARK INC, NY** (Oneonta)

N42°27.00' W75°00.98' UTC-5(-4DT)

**NEW YORK**

PVT L7

(NY25)

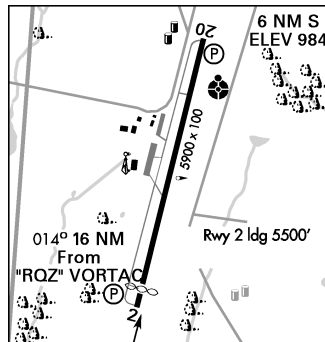
**SERVICE - LGT** - Fone C607-432-8990 for LIRL Rwy 128°-308°.**REMARKS** - Attended daylight May-Dec.**COMMUNICATIONS - FSS-BUFFALO BUF****FAYETTEVILLE MUNI, TN**

N35°03.58' W86°33.84' UTC-6(-5DT)

**H-6-9, L-16, ATLANTA**

P BL1, 2, 6, 9, 42, 50

(KFYM)

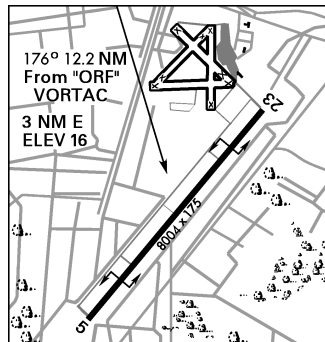
**SERVICE - LGT** - ACTIVATE-MIRL Rwy 2-20 and ODALS Rwy 20-CTAF. **FUEL** - (NC-100LL, A)**REMARKS** - Attended 1400-2300Z++ Mon-Sat; 1600-2200Z++ Sun. **WT BRG** - (S21, T31).**COMMUNICATIONS - CTAF/UNICOM** - 122.8 **AWOS-3** - 135.275 C931-433-5916. **HUNTSVILLE APP/DEP** - Opr 1200-0600Z++; OT ctc MEMPHIS CENTER 120.8 307.0.- (R)(E) 125.6 354.1 **HUNTSVILLE CLNC DEL** - (121.725 GCO.) **FSS-JACKSON MKL-NOTAM MKL****FENTRESS NALF, VA** N36°42.52' W76°08.07'

UTC-5(-4DT)

**H-10-12, L-35, WASHINGTON**

N L7

(KNFE)

**SERVICE - LGT** - Opr by crash crew dur sked opr. Simulated carrier deck, flush lgt avbl. **A-GEAR NAVY** - E-28(B) 1500' fr both rwy ends.**REMARKS** - Unattended. **CAUTION** - Prcht jumps at Fentress NALF sfc to 10,000' 1300-2100Z++ Sat; 1700-2100Z++ Sun; 10 NM fr Oceana NAS TACAN R-227. **MISC** - Unclt arpt. Prior ATC clnc rqr fr OCEANA NAS APP. **WT BRG** - (PCN 30 R/C/W/T).**COMMUNICATIONS - OCEANA NAS APP** - 119.6 279.2 **FSS-LEESBURG DCA-NOTAM DCA**

**FERNANDINA BEACH MUNI, FL**

N30°36.71' W81°27.67' UTC-5(-4DT)

**H-9-12, L-21-24, A-1, JACKSONVILLE**

P BL1, 5, 6, 9, 50

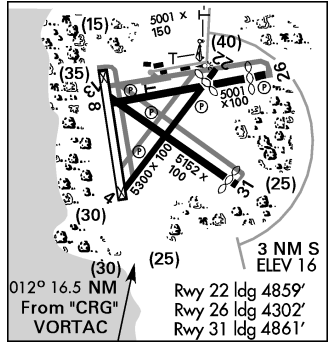
(K55J)

**SERVICE - LGT -** ACTIVATE-HIRL Rwy 13-31, MIRL Rwy 4-22 and 8-26, REIL Rwy 4 and 13-CTAF. **FUEL -** (NC-100LL, A)

**REMARKS -** Attended 1300-0100Z++. **CAUTION -** PJE.

**WT BRG -** (S42, T70, ST89, TT120) All rwy.

**COMMUNICATIONS - CTAF/UNICOM -** 122.7 **AWOS-3 -** 118.075 C904-277-7323. **JACKSONVILLE APP/DEP - (R)(E)** 127.0 322.4 **JACKSONVILLE CLNCDEL -** (121.725 GCO.) **FSS-GAINESVILLE GNV-NOTAM GNV**



**FESTUS MEM, MO**

N38°11.70' W90°23.13'

**L-16, ST. LOUIS**

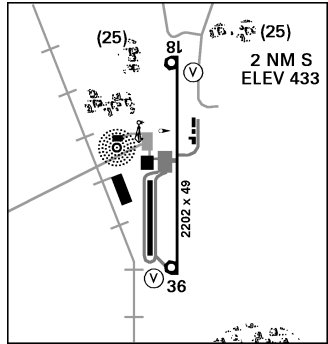
P BL1, 6, 9, 43

(KFES)

**SERVICE - LGT -** ACTIVATE-MIRL Rwy 18-36 and REIL Rwy 36-CTAF. VASI Rwy 18-36 O/S UFN. **FUEL -** Avbl H24 with credit card. (NC-100LL)

**REMARKS -** Attended 1400-2300Z++. **CAUTION -** Rwy 18-36 cracking with grass and loose aggregate. Nstd safety area by ea rwy end. **WT BRG -** (S8).

**COMMUNICATIONS - CTAF/UNICOM -** 122.7 **KANSAS CITY CENTER - (R)** 128.35 284.67 (APP/DEP svc) **FSS-ST LOUIS STL-NOTAM STL**



**FILLMORE MUNI, UT**

N38°57.50' W112°21.80'

**H-3, L-9, LAS VEGAS**

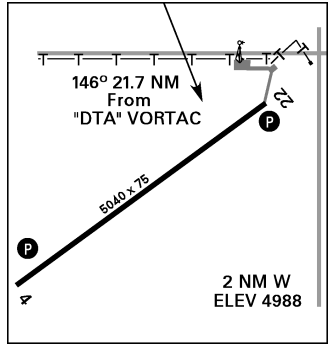
P BL1, 6, 50

(KFOM)

**SERVICE - LGT -** ACTIVATE - MIRL and PAPI Rwy 4-22 - CTAF.

**REMARKS -** Unattended. **WT BRG -** (S12.5).

**COMMUNICATIONS - CTAF/UNICOM -** 122.8 **AWOS-3 -** 133.775 C435-743-4182. **FSS-CEDAR CITY CDC-NOTAM CDC**



**FINGER LAKES RGNL, NY**

(Seneca Falls)

N42°53.01' W76°46.86' UTC-5(-4DT)

**L-32, NEW YORK**

P BL1, 6, 9, 50

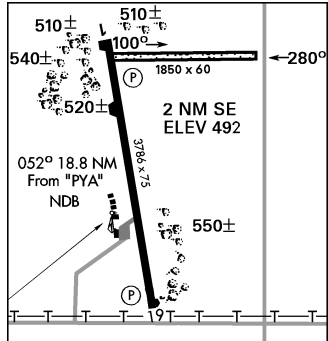
(K0G7)

**SERVICE - LGT -** ACTIVATE-MIRL and REIL Rwy 1-19-CTAF. REIL and PAPI Rwy 1-19 O/S UFN. **FUEL -** (NC-100LL, A)

**REMARKS -** Attended 1300-2100Z++ Mon-Fri, 1300-2000Z++ Sat-Sun. **MISC -** \$15 ldg fee for jets and turbo prop acct.

**WT BRG -** (S12.5) Rwy 1-19.

**COMMUNICATIONS - CTAF/UNICOM -** 122.8 **AWOS-3 -** 120.0 C315-568-5362. **ROCHESTER APP - (R)** 119.55 269.6 (119.55 269.6 W-NW) **SYRACUSE APP DEP - (R)** 126.125 269.125 (126.125 269.125 APP E-NE) **CLNC DEL -** Ctc fit svc C888-766-8267. **ELMIRA APP -** When clsd ctc NEW YORK CENTER 133.35 372.0. **SAYRE RCAG. (R)** 124.3 257.8 (124.3 257.8 SW-SE) **FSS-BUFFALO BUF-NOTAM ITH**





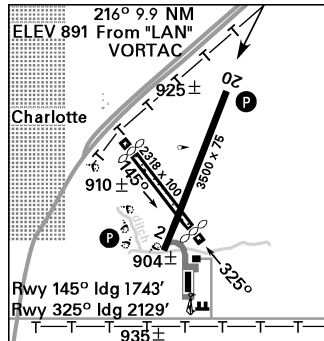
**FITCH H BEACH, MI** (Charlotte)

N42°34.47' W84°48.69' UTC-5(-4DT)

**L-28, DETROIT**

P BL1, 6, 9, 50

(KFPK)

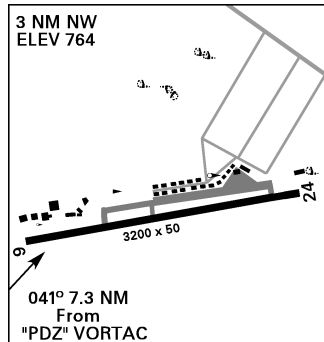
**SERVICE - LGT** - ACTIVATE-MIRL, REIL and PAPI Rwy 2-20-CTAF.  
**FUEL** - (NC-100LL)**REMARKS** - Attended 1300Z++ - dusk. **RSTD** - Rwy 145° - 325°  
clsd dur win months. **CAUTION** - Mil copter opr on and in vcnty  
of arpt - extv opr at ngt - may be using rgt tfc. Deer haz.**WT BRG** - (S26) Rwy 2-20.**COMMUNICATIONS - CTAF/UNICOM** - 123.0 **AWOS-3** -  
118.075 C517-543-2288. **LANSING APP/DEP - (R)(E)** 118.65  
226.4 **FSS-LANSING LAN-NOTAM FPK****FLABOB, CA** (Riverside-Rubidoux)

N33°59.33' W117°24.60' UTC-8(-7DT)

**L-4, A-2, LOS ANGELES**

P L1, 6

(KRIR)

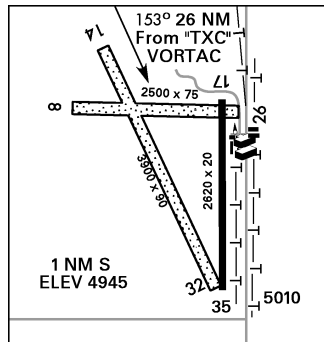
**SERVICE - LGT** - Nstd MIRL Rwy 6-24, one red/green lgt ea side  
of thld. ACTIVATE-MIRL Rwy 6-24-CTAF. **FUEL** - (NC-80, 100LL)**REMARKS** - Attended 1630-0030Z++ Mon-Fri. **RSTD** - Copter  
trng proh. **CAUTION** - 1340' mt with 20' cross on top 0.75 NM  
SE. **TFC PAT** - Avoid ovft of trailer prk 1000' E of rwy on tkof.  
Rwy 24, after tkof turn left 10° and stay N of riverbed.**WT BRG** - (S4).**COMMUNICATIONS - CTAF/UNICOM** - 122.8  
**FSS-RIVERSIDE RAL-NOTAM RAL****FLAGLER AERIAL SPRAYING INC, CO**

N39°16.80' W103°04.00' UTC-7(-6DT)

**WICHITA**

PVT

(CO00)

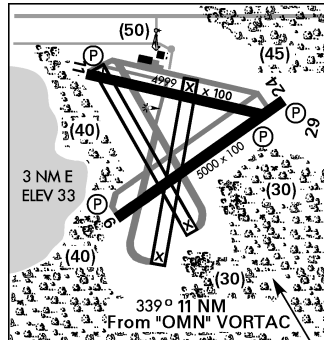
**SERVICE - FUEL** - (NC-100LL)**REMARKS** - Attended daylight hr only. **CAUTION** - Extv crop  
dusting act in vcnty of arpt. Small animal burrows in all turf areas.**TFC PAT** - Rwy 14 and 35 rgt tfc. **WT BRG** - (S9) Rwy 17-35.**COMMUNICATIONS - UNICOM** - 122.8 **FSS-DENVER DEN****FLAGLER CO, FL** (Bunnell) N29°28.04' W81°12.38'

UTC-5(-4DT)

**H-8, L-21-24, JACKSONVILLE**

P BL6, 50

(KXFL)

**SERVICE - FUEL** - After hr ctc C386-437-0401 24 hr PN.  
(NC-100LL, A)**REMARKS** - Attended 1200-2300Z++. **RSTD** - All acft must full  
stop and use arpt taxi pat. Touch and go ldg PPR ctc  
C386-437-0401. Twy D, S of E and Twy C, S of Rwy 6-24 clsd  
indef. **CAUTION** - PJE. Ultralight and gyro-copter haz.**NS ABTMT** - Ctc C386-437-0401. **MISC** - Rwy 6-24 and 11-29  
mrk faded. **WT BRG** - (S60) All rwy.**COMMUNICATIONS - CTAF/UNICOM** - 118.95 **AWOS-3** -  
128.325 C386-437-0267. **DAYTONA APP/DEP - (R)(E)** 125.8  
385.5 **FSS-GAINESVILLE GNV-NOTAM GNV**

**FLETCHER FLD, MS** (Clarksdale)

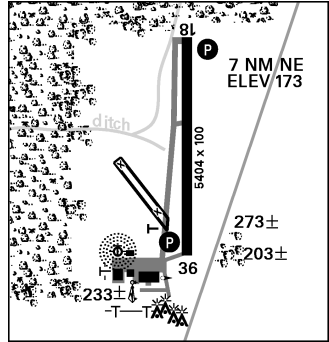
N34°17.98' W90°30.74' UTC-6(-5DT) **H-6, L-18, MEMPHIS**

P BL1, 6, 9, 50 (KCKM)

**SERVICE - LGT** - ACTIVATE-MIRL, REIL and PAPI Rwy 18-36-CTAF. Twy lgt on S stub twy to aprn. REIL Rwy 18-36 O/S UFN. **FUEL** - Self svc 100LL avbl H24 with credit card. (NC-100LL, A)

**REMARKS** - Attended daylight hr. **CAUTION** - AG acft opr W of Rwy 18-36 parl twy. **TFC PAT** - Acft dep N ldg S. **WT BRG** - (S25, T32).

**COMMUNICATIONS - CTAF/UNICOM** - 122.8 **AWOS-3** - 120.675 C662-624-9777. O/S UFN. **MEMPHIS CENTER - (R)** 135.3 335.8 (APP/DEP svc) **FSS-GREENWOOD GWO-NOTAM GWO**



**FLORA MUNI, IL** N38°39.90' W88°27.18' UTC-6(-5DT)

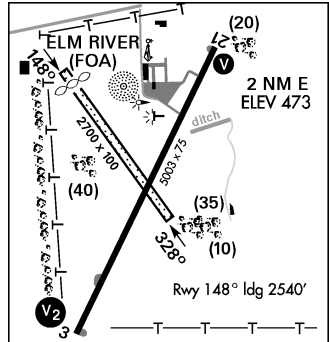
**H-5, L-27, ST. LOUIS**

P BL1, 6, 9, 43, 45 (KFOA)

**SERVICE - LGT** - MIRL Rwy 3-21 preset lo ints, to increase ints and ACTIVATE-REIL and VASI Rwy 21, PVASI Rwy 3, and twy lgt-CTAF. PVASI Rwy 3 O/S indef. **FUEL** - (NC-100LL, A)

**REMARKS** - Attended 1400-2230Z++. **RSTD** - Rwy 148° displ thld mrk with white rocks and is day use only. **CAUTION** - Rwy 148° -328° soft when wet. **WT BRG** - (S30, T40) Rwy 3-21.

**COMMUNICATIONS - CTAF/UNICOM** - 122.7 **AWOS-3** - 120.175 C618-662-8355. **KANSAS CITY CENTER - (R)** 127.7 317.7 (APP/DEP svc) **FSS-ST. LOUIS STL-NOTAM FOA**



**FLORENCE MUNI, OR** N43°58.97' W124°06.68'

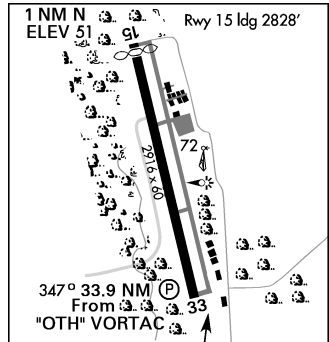
**L-1, KLAMATH FALLS**

UTC-8(-7DT) P BL1, 6, 50 (K652)

**SERVICE - LGT** - ACTIVATE-MIRL Rwy 15-33-CTAF. **FUEL** - (NC-100LL, A)

**REMARKS** - Attended 1700-0100Z++ Jun-Sep; 1800-0100Z++ Oct-May. **CAUTION** - Bird, deer and wildlife haz. **TFC PAT** - Rgt tfc Rwy 15. **WT BRG** - (S12.5).

**COMMUNICATIONS - CTAF/UNICOM** - 122.8 **AWOS** - 118.225 C541-997-8664. **FSS-MC MINNVILLE MMV-NOTAM MMV**



**FLOYDADA MUNI, TX** N34°00.09' W101°19.82'

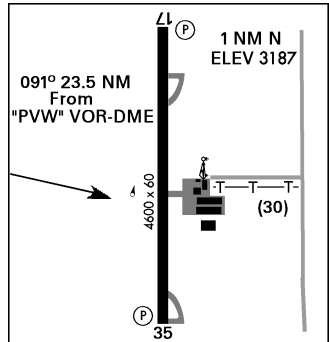
**L-6, DALLAS-FT WORTH**

UTC-6(-5DT) P BL6, 50 (K41F)

**SERVICE - FUEL** - (NC-100LL, A)

**REMARKS** - Attended 1400-0000Z++ Mon-Sat. **TFC PAT** - Rgt tfc Rwy 35. **MISC** - Numerous AG acft opr spring, sum and fall. **WT BRG** - (S15).

**COMMUNICATIONS - CTAF/UNICOM** - 122.8 **FSS-FORT WORTH FTW-NOTAM FTW**



**FOLEY MUNI, AL** N30°25.66' W87°42.06' UTC-6(-5DT)  
**L-21-22, NEW ORLEANS**

P BL1, 6, 45

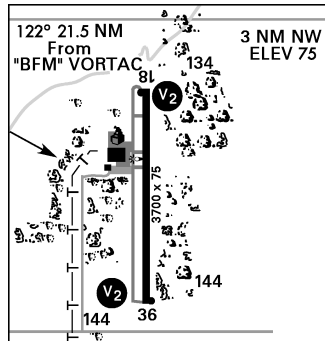
(K5R4)

**SERVICE - LGT** - MIRL Rwy 18-36 preset lo ints, to increase ints  
 ACTIVATE-CTAF: PVASI Rwy 18-36 opr dusk-dawn, OT  
 ACTIVATE-CTAF: **FUEL** - (NC-100LL)

**REMARKS** - Attended 1400-2300Z++ Mon-Fri; 1300-0100Z++  
 Sat-Sun. **WT BRG** - (S28).

**COMMUNICATIONS - CTAF/UNICOM** - 123.05

**PENSACOLA APP/DEP - (R)** 118.6 380.6 **FSS-ANNISTON**  
**ANB-NOTAM ANB**


**FOLSOM FLD, AL** (Cullman) N34°16.12' W86°51.48'  
 UTC-6(-5DT) **H-6-9, L-18, ATLANTA**

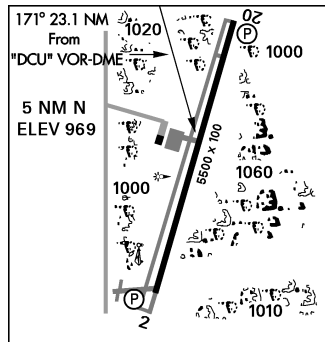
P BL1, 6, 9, 50

(K3A1)

**SERVICE - LGT** - ACTIVATE-MIRL Rwy 2-20-CTAF. **FUEL** -  
 (NC-100LL, A1+)

**REMARKS** - Attended 1300-2300Z++, clsd Christmas Day; OT  
 fone C256-708-2295. **CAUTION** - PJE. Extv flt trng within area.  
**WT BRG** - (S30).

**COMMUNICATIONS - CTAF/UNICOM** - 122.8 **AWOS-3** -  
 124.175 C256-775-7476. **HUNTSVILLE APP/DEP** - Opr  
 1200-0600Z+, OT ctc MEMPHIS CENTER 120.8 307.0- (R)  
 118.05 239.0 **HUNTSVILLE CLNC DEL** - (121.725 GCO)  
**FSS-ANNISTON ANB-NOTAM 3A1**


**FORD ARNG HELIPORT, KY** (Greenville)

N37°15.53' W87°12.60' UTC-6(-5DT)

**ST LOUIS**

ARNG L1, 55

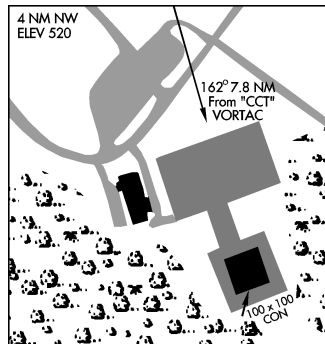
(Ø4ØØ)

**SERVICE - LGT** - ACTIVATE-Helipad perimeter lgt-134.1.

**REMARKS** - Opr 1400-2230Z++ Mon-Fri and most wkend. Clsd  
 Christmas and Thanksgiving. **CAUTION** - Small arms rng lctd 0.3  
 NM W of pad. **TFC PAT** - Helipad ldg 335°, tkof 155°. Do not  
 ovft cantonment area N of helipad. **MISC** - All acft entering the  
 Wendell H. Ford Rgnl Trng Cntr will call Rng CON on 40.95 or  
 38.95 aprx 10 NM out. Arr acft will announce lctn and intentions  
 on 227.7. All acft opr at Wendell H. Ford Rgnl Trng Cntr must  
 mnt and announce intentions on 227.7 and 123.0. Ocnl numerous  
 R/W tfc in vcnty. Peabody assault ldg strip lctd 1.2 NM E of  
 helipad. Medical dispensary lctd adj to helipad. Base OPS DSN  
 667-7415, C270-338-8800/C502-607-7415.

**COMMUNICATIONS - CTAF/UNICOM** - 123.0 227.7

**EVANSVILLE APP/DEP** - Opr 1200-0500Z+, OT ctc MEMPHIS  
 CENTER 133.85 317.6. - (R)(E) 126.4 226.4 **RNG CON** - 40.95  
 38.95 **FSS-LOUISVILLE LOU-NOTAM LOU**



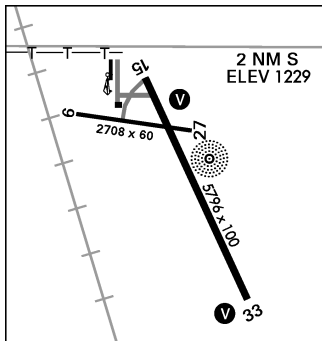
**FOREST CITY MUNI, IA** N43°14.09' W93°37.45'

UTC-6(-5DT)

**H-5, L-12, OMAHA**

P BL1, 6, 9, 43

(KFXV)

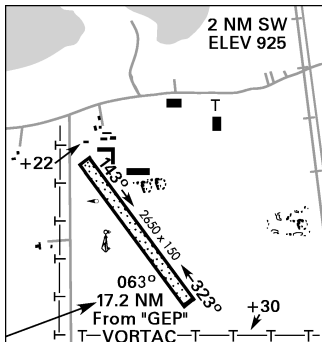
**SERVICE - LGT** - ACTIVATE-MIRL Rwy 9-27, 15-33, VASI and REIL Rwy 15 and 33-CTAF. **FUEL** - (NC-100LL)**REMARKS** - Attended 1400-2330Z++ Mon-Fri. After hr and wkend fone C641-585-2166. **WT BRG** - (S30) Rwy 15-33. (S12) Rwy 9-27.**COMMUNICATIONS - CTAF/UNICOM** - 122.8**MINNEAPOLIS CENTER** - 127.3 380.2 (APP/DEP svc)**FSS-FORT DODGE FOD-NOTAM FOD****FOREST LAKE, MN** N45°14.86' W92°59.66'

UTC-6(-5DT)

**GREEN BAY**

P BL7

(K25D)

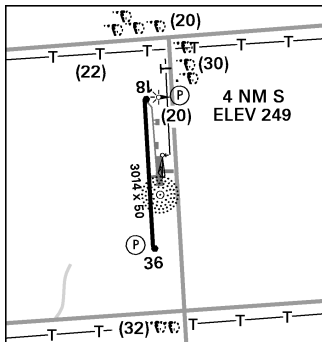
**SERVICE - LGT** - Rot Bcn SR-SS, clear and green lgt. **FUEL** - Avbl H24 self-svc with credit card. (NC-100LL)**REMARKS** - Opr 1500-2300Z++ Mon-Sat. **TFC PAT** - Alt 1925'.**MISC** - Rwy 136°-316° mrk with yellow cones. **WT BRG** - (S4).**COMMUNICATIONS - CTAF/UNICOM** - 122.7**FSS-PRINCETON PNM-NOTAM PNM****FORREST CITY MUNI, AR**

N34°56.52' W90°46.50' UTC-6(-5DT)

**L-18, MEMPHIS**

P BL1, 6, 9, 50

(KFCV)

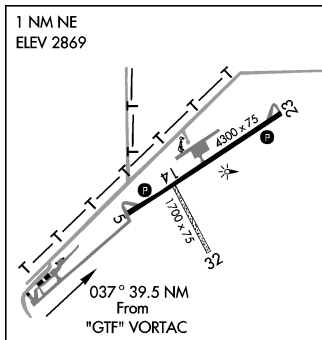
**SERVICE - LGT** - ACTIVATE MIRL Rwy 18-36-CTAF. **FUEL** - (NC-100LL, A) Self svc 24 hrs w/credit card. Jet A avbl only dur attended hrs.**REMARKS** - Attended 1400-2300Z++ Mon-Fri. **CAUTION** - 494' lgt d twr 3 NM N on cntrline. **WT BRG** - (S20).**COMMUNICATIONS - CTAF/UNICOM** - 122.8 **MEMPHIS****CENTER - (R)** 135.3 335.8 (APP/DEP svc) **FSS-JONESBORO****JBR-NOTAM JBR****FORT BENTON, MT** N47°50.71' W110°38.19'

UTC-7(-6DT)

**L-13, GREAT FALLS**

P BL1, 6, 50

(K79S)

**SERVICE - LGT** - ACTIVATE-MIRL and PAPI Rwy 5-23-CTAF. Rot Bcn O/S indef. **FUEL** - Call in advance C406-622-3221/5249/5011. - (NC-100LL)**REMARKS** - Unattended. For svc etc C406-622-5011. **WT BRG** - (S12.5).**COMMUNICATIONS - CTAF/UNICOM** - 122.8 **SALT LAKE****CITY CENTER** - 133.4 285.4 (APP/Dept svc). **FSS-GREAT FALLS****GTF-NOTAM GTF**

**FORT BRIDGER, WY** N41°23.52' W110°24.41'

UTC-7(-6DT)

**H-3, L-11, SALT LAKE CITY**

P BL1, 6, 9, 43

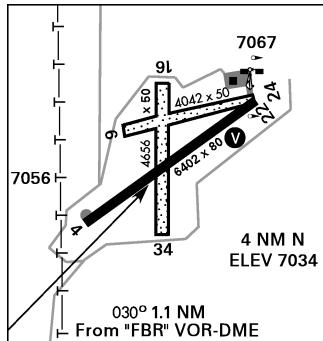
(KFBR)

**SERVICE - LGT -** ACTIVATE - MIRL Rwy 4-22, REIL and VASI Rwy 22 - CTAF. Rwy 22 REIL and VASI O/S UFN. Rwy 4-22 MIRL nstd due missing and broken lgt. Wind sock lgt O/S UFN. **FUEL -** Avbl H24 self svc with credit card. (NC-100LL)

**REMARKS -** Attended 1500-2400Z++ Mon-Fri, OT and hol fone C307-782-3780. **CAUTION -** Rwy 4-22 intmt 3"-4" drop-offs both sides rwy. 3'-5' snow banks on S side Rwy 4-22 Nov-Mar. Rwy 16-34 numerous prairie dog holes, sagebrush and depressions. **MISC -** Rwy 4-22 plowed win months. Rwy 16-34 and 6-24 clsd win months exc for ski eqpt acft. Rwy 4-22 extv cracking with vegetation and uneven sfc, mrk badly faded.

**WT BRG -** (S12.5, T20, TT20) Rwy 4-22.

**COMMUNICATIONS - CTAF/UNICOM -** 122.8 **AWOS-2 -** 118.8 C307-782-3226. **FSS-NOTAM CPR CASPER FSS -** 122.3 (RCO)

**FORT DETRICK HELIPAD, MD** (Frederick)

N39°26.18' W77°25.25' UTC-5(-4DT)

**WASHINGTON**

A L55

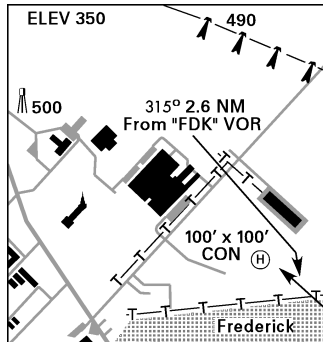
(MD32)

**SERVICE - LGT -** Helipad lgt SR-SS.

**REMARKS -** Unattended. **RSTD -** Fax C301-619-7852, OPS C301-619-2014/3366/8547 dur duty day, after hr Air Traffic and Airspace officer C301-748-5743, Provost Marshal C301-619-7114. No svc. Fire department C301-619-2528.

**CAUTION -** 90' W of helipad cntr 8' x 8' storage shed. 110' W of helipad cntr 20' hi windsock pole. 80' E of helipad cntr 8' hi chain link fence sur the storm management pond. 200' SW of helipad cntr commissary sgl level brick bldg. **NS ABTMT -** Avoid ovft adj civ hsg areas. Helipad tfc flow rstd to arr 310°, dep 130°.

**COMMUNICATIONS - OPS -** 123.075 **FSS-LEESBURG DCA-NOTAM MRR**

**FORT GORDON HQ HELIPAD, GA**

(Augusta) N33°25.23' W82°08.37' UTC-5(-4DT)

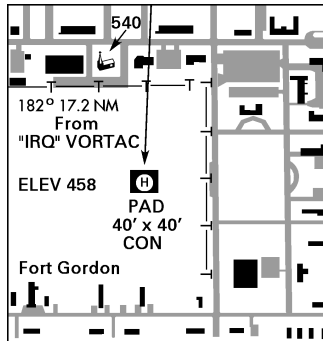
**ATLANTA**

A

(GA26)

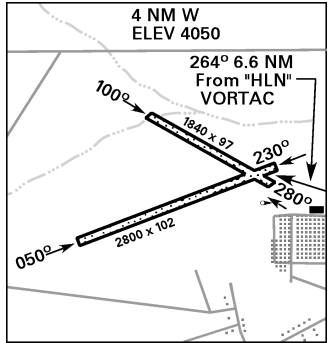
**REMARKS -** Unattended. **RSTD -** Ltd use-VFR daylight hr only. Do not overfly hosp or post HQ. Pilots ctc Range CON for briefing prior to flt in R3004. DSN 780-5005/3342. **MISC -** Refuel Bush Fld 9 NM ESE.

**COMMUNICATIONS - AUGUSTA APP/DEP -** Opr 1200-0400Z++, OT ctc ATLANTA CENTER 323.0 128.1- 119.15 126.8 231.1 270.3 (119.15 231.1 350°-169°) (126.8 270.3 170°-349°) **FSS-MACON MCN**



**FORT HARRISON AAF**, (FORT WILLIAM HARRISON) MT (Helena) N46°37.55' W112°06.58' UTC-7(-6DT) **L-13, GREAT FALLS (MT15)**  
A (ARNG)

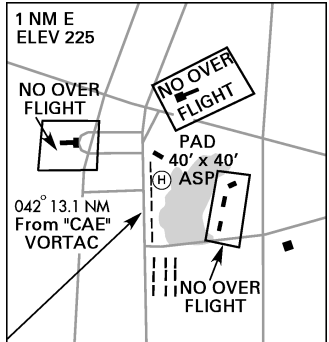
**REMARKS** - Unattended. **RSTD** - PPR DSN 747-3091. Cldsd F/W.  
**COMMUNICATIONS** - HELENA ARNG OPS - 40.65 126.2  
FSS-HELENA HLN-NOTAM HLN



**FORT JACKSON HELIPAD**, SC (Columbia) N34°02.01' W80°53.99' UTC-5(-4DT) **ATLANTA (SC11)**  
A

**REMARKS** - Unattended. **RSTD** - Ltd use, numerous obst. No fly areas: Post HQ, hosp, Commanding General residence on E side of lake. **MISC** - Apch/dep zones: S apch 030° dep 210°, E apch 295° dep 210°. Prk ltd, extn prk 60' N of pad. Acft refuel avbl at Eagle Avn Inc., Columbia Metropolitan Arprt 12 NM SW. Air to air freq while on Ft. Jackson 130.0, mnt if capable.

**COMMUNICATIONS** - OPS - 38.2 **RANGE CON** - 32.9  
FSS-ANDERSON AND

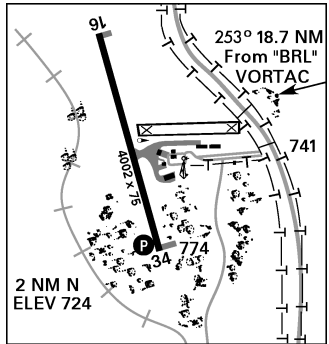


**FORT MADISON MUNI**, IA N40°39.56' W91°19.61' UTC-6(-5DT) **L-27, CHICAGO (KFSW)**  
P BL1, 6, 9, 50

**SERVICE** - LGT - ACTIVATE- MIRL Rwy 16-34; REIL, PAPI Rwy 34-CTAF. **FUEL** - Self-svc credit card - (NC-100LL).

**REMARKS** - Unattended. Fone C319-372-1138 or C319-201-6006. **WT BRG** - (S19, T25) Rwy 16-34.

**COMMUNICATIONS** - CTAF/UNICOM - 122.8 **AWOS-3** - 120.925 C319-372-5147. **CHICAGO CENTER** - (R) 135.6 316.1 (APP/DEP svc) **FSS-FORT DODGE FOD-NOTAM FSW**

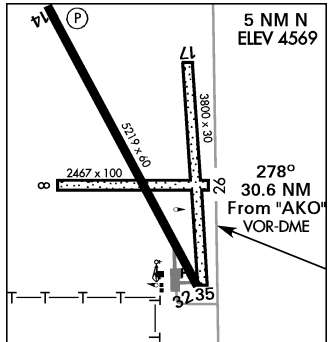


**FORT MORGAN MUNI**, CO N40°20.04' W103°48.24' UTC-7(-6DT) **H-5, L-10, CHEYENNE (KFMM)**  
P BL1, 6, 9, 50

**SERVICE** - LGT - ACTIVATE - MIRL Rwy 14-32 - CTAF. **FUEL** - After hr fone C970-768-0553 or C970-467-8304. - (NC-100LL, A1)

**REMARKS** - Attended 1500-2400Z++ Mon-Sat. **RSTD** - The first 150' Rwy 32 aligned twy, for taxiing only. **CAUTION** - Rwy 14-32 gradient 1.3 percent up N. Rwy 8-26 used for severe crosswind cond only. **WT BRG** - (S30) Rwy 14-32.

**COMMUNICATIONS** - CTAF/UNICOM - 123.05 **AWOS-3** - 132.95 C970-867-4823. **FSS-DENVER DEN-NOTAM DEN**



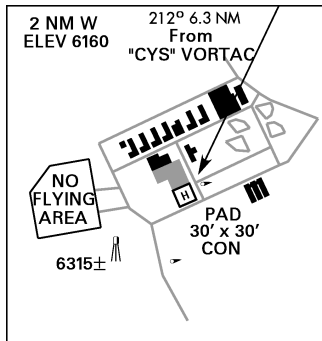
**FRANCIS E WARREN AFB HELIPORT,**

WY (Cheyenne) N41°08.00' W104°52.03' UTC-7(-6DT)

**CHEYENNE**

(KFEW)

AF

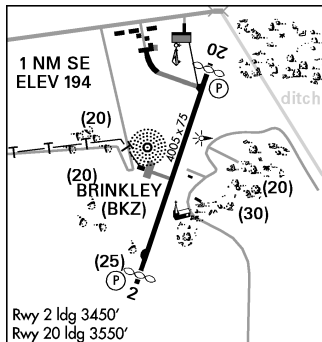
**SERVICE - LGT** - Lgtd O/R. **FUEL** - Exp 1 hr delay after hr. - J8**REMARKS** - Duty hr 1300-2300Z++ wkd. Wkend O/R. **RSTD** - PPR only DSN 481-2001/C307-775-2001, after duty hr DSN 481-3921. Do not overfly ordnance stor area. Air Base clsd to all F/W tfc. **MISC** - Windssock unlgtd.**COMMUNICATIONS - CHEYENNE APP** - Opr 1300-0500Z++, OT ctc DENVER CNTR 125.9 284.7 - (R)(E) 124.55 263.075**CHEYENNE TWR** - Opr 1300-0500Z++. (E) 118.7 257.8**BLADE OPS** - 271.9 **FSS-CASPER CPR-NOTAM CPR****FRANK FEDERER MEM,** AR (Brinkley)

N34°52.82' W91°10.59' UTC-6(-5DT)

**L-18, MEMPHIS**

P BL1, 6, 50

(KM36)

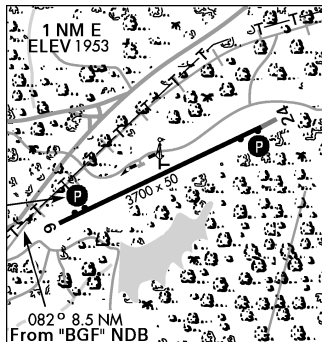
**SERVICE - LGT** - ACTIVATE-MIRL Rwy 2-20-CTAF. **FUEL** - After hr C870-734-2779. - (NC-100LL)**REMARKS** - Attended 1400-2300Z++ Mar-Sep; 1400-2300Z++ Mon-Fri Oct-Feb. **CAUTION** - Numerous AG acft opr fr Feb-Nov 500' AGL and blw. WIP adj Rwy 2-20. **TFC PAT** - Rwy 2 rgt tfc. **WT BRG** - (S12).**COMMUNICATIONS - CTAF/UNICOM** - 122.8 **MEMPHIS CENTER** - (R) 135.3 335.8 (APP/DEP svc) **FSS-JONESBORO JBR-NOTAM JBR****FRANKLIN CO,** TN (Sewanee)

N35°12.31' W85°53.89' UTC-6(-5DT)

**L-25, ATLANTA**

P BL1, 6, 50

(KUOS)

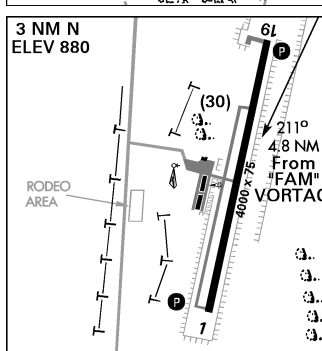
**SERVICE - LGT** - ACTIVATE-MIRL and PAPI Rwy 6-24-CTAF.**FUEL** - (NC-80, 100LL)**REMARKS** - Attended 1400-2300Z++. **CAUTION** - Deer haz.**WT BRG** - (S15, T25).**COMMUNICATIONS - CTAF/UNICOM** - 122.8**FSS-NASHVILLE BNA-NOTAM BNA****FREDERICKTOWN RGNL,** MO

N37°36.35' W90°17.24' UTC-6(-5DT)

**L-16, ST. LOUIS**

BL1, 6, 50

(KH88)

**SERVICE - LGT** - ACTIVATE-MIRL and PAPI-CTAF. **FUEL** - (NC-100LL, A)**REMARKS** - Attended 1330- 2220Z++. **CAUTION** - Wildlife haz.**WT BRG** - (S12.5).**COMMUNICATIONS - CTAF/UNICOM** - 122.8 **KANSAS CITY CENTER** - 127.47 291.7 (APP/DEP svc) **FSS-ST LOUIS STL-NOTAM STL**

**FREMONT CO, CO** (Canon City)  
 N38°25.68' W105°06.35' UTC-7(-6DT)

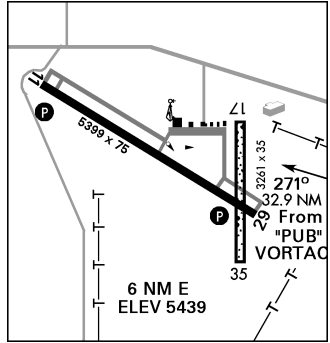
**H-3-5, L-10, DENVER**  
 (K1V6)

P BL1, 6, 9, 50

**SERVICE - LGT - ACTIVATE - MIRL, PAPI, REIL** Rwy 11-29 - CTAF.  
**FUEL - (NC-100LL, A)**

**REMARKS - Attended 1500-2400Z++.** **CAUTION -** Glider towing vcnty arpt. PJE to 17,500' 1300-0400Z++ wkend. Rwy 17-35 rodent holes throughout. Rwy 11-29 1.1 percent up NW. Rwy 17-35 1.1 percent up N. **TFC PAT - 6200'.** **MISC -** All paved twy mrk with blue and white reflectors. Rwy 17-35 N 1500' GVL, S portion GRE. **WT BRG - (S26, T26)** Rwy 11-29.

**COMMUNICATIONS - CTAF/UNICOM - 122.8 AWOS-3 - 120.025 DENVER APP/DEP - 120.1 290.5 FSS-DENVER DEN-NOTAM DEN**



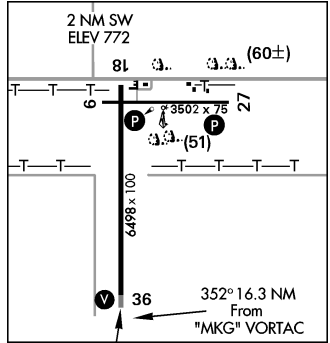
**FREMONT MUNI, MI** N43°26.36' W85°59.69'  
 UTC-5(-4DT) **H-2-10, L-28, CHICAGO**

P BL1, 6, 9, 43, 50 (KFFX)

**SERVICE - LGT - ACTIVATE-MIRL** Rwy 9-27, 18-36, REIL Rwy 18 and 36, VASI Rwy 36 and PAPI Rwy 18 and 27-CTAF. **FUEL - (NC-100LL, A)**

**REMARKS - Attended 1300Z++-dusk.** **CAUTION -** Glider and deer haz. **MISC -** Rwy 18 displ thld nstd paint mrk. **WT BRG - (S30)** Rwy 18-36. (S16) Rwy 9-27.

**COMMUNICATIONS - CTAF/UNICOM - 123.0 AWOS - (R) 118.775 MUSKEGON APP/DEP - Opr 1100-0400Z++, OT ctc CHICAGO CENTER 128.5 269.6.- (R)(E) 119.8 339.1 C231-928-0715. LANC DEL - 118.25 FSS-LANSING LAN-NOTAM LAN**



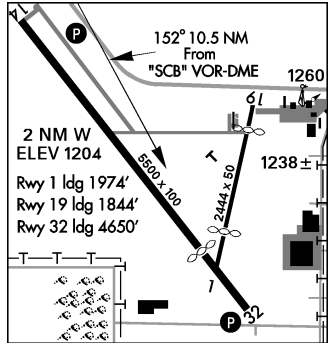
**FREMONT MUNI, NE** N41°26.95' W96°31.21'  
 UTC-6(-5DT) **H-5, L-12, OMAHA**

P BL1, 6, 9, 50 (KFET)

**SERVICE - LGT - ACTIVATE-REIL** Rwy 14, PAPI Rwy 14 and 32-CTAF. **FUEL - (NC-100LL, A)**

**REMARKS - Opr 1300-0200Z++, OT fone DSN 727-0614 or C402-727-4665/9341. RSTD -** Rwy 1: TORA 1974, TODA 1974, ASDA 2444, LDA 1844. Rwy 19: TORA 1844, TODA 1844, ASDA 2284, LDA 1844. **WT BRG - (S28, T48)** Rwy 14-32. (S12.5) Rwy 1-19.

**COMMUNICATIONS - CTAF/UNICOM - 122.8 AWOS-3 - 121.275 C402-727-9135. OMAHA APP/DEP - (R)(E) 120.1 354.05 FSS-COLUMBUS OLU-NOTAM FET**





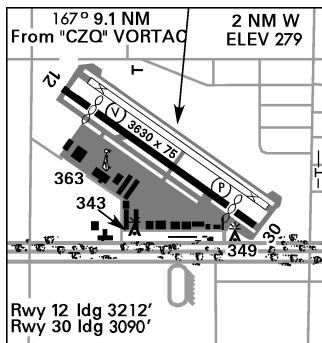
**FRESNO CHANDLER EXECUTIVE, CA**

N36°43.93' W119°49.22' UTC-8(-7DT)

**L-3-9, SAN FRANCISCO**

P BL1, 6, 9, 43, 50

(KFCH)

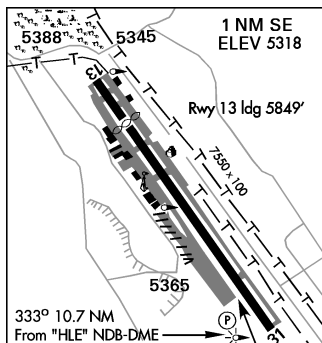
**SERVICE - LGT - ACTIVATE-MIRL, REIL** Rwy 12R-30L and twy lgt-CTAF. **FUEL - (NC-100LL)****REMARKS - Attended 1600-0100Z++.** **RSTD - Practice ldg and lo apch or touch and go opr auth only btn 1500-0600Z++.** No touch and go or stop and go ldg when wind favor Rwy 12. **CAUTION - Bird haz. TFC PAT - 1100' SEng and multi-eng. 800' copter.****NS ABTMT - Rwy 12L/R practice ldg and lo apch or touch and go opr proh due ns abtmt pro SE of arpt.** After tkof climb rwy hdg til pass 800', for safety and ns abtmt climb out at best rate of climb. **MISC - Rwy 30L/R calm wind rwy when wind rpt by AWOS less than 5 kt. WT BRG - (S17) All rwy.****COMMUNICATIONS - CTAF/UNICOM - 123.0 AWOS-3 - 135.225 C559-488-1040. FRESNO YOSEMITE A/D - (R)(E) 119.0 119.6 323.25 351.95 FSS-RANCHO MURIETA****RIU-NOTAM FCH****FRIEDMAN MEM, ID (Hailey)**

N43°30.23' W114°17.73' UTC-7(-6DT)

**H-3, L-11, SALT LAKE CITY**

P BL1, 5, 50

(KSUN)

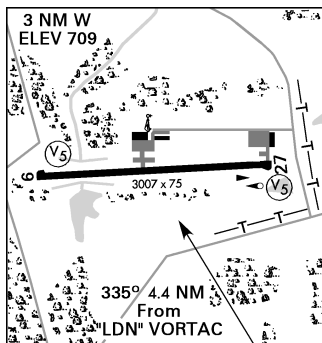
**SERVICE - LGT - ACTIVATE-HIRL** Rwy 13-31-CTAF. **FUEL - Avbl after dusk PPR, fone C208-788-9511. - (NC-100LL, A1+)****REMARKS - Attended dawn- dusk.** **RSTD - Rwy 13: TORA 7150 TODA 7550 ASDA 7150 LDA 5450. Rwy 31: TORA 5850, TODA 7550, ASDA 6631, LDA 6631. Twy A6 and B6 rstd to acft with wg span 49' or less. Twy A open btn A2 and A3 daylt hrs only.****CAUTION - Bird haz. Due to opposite tfc, apch Rwy 31 along E side of valley; dep Rwy 13 along W side of valley, show ldg lgt. Not recommended for ngt use or in marginal wx by unfamiliar pilots due to mt terrain. No locked brake turns. No line of sight btn rwy ends. NS ABTMT - Ctc arpt mgr C208-788-4956/3702. APU opr ltd to 30 min max run time. MISC - Ldg fee for acft greater than 6000 lb. Class D Airspace eff 1400-0600Z++, OT Class G. PPR all unsked acft ops utilizing acft with a type certificate for more than 30 pax. PPR all sked ACR opns 0600-1300Z call arpt mgr (208) 788-4956. WT BRG - (S65 T95 ST120 TT150).****COMMUNICATIONS - CTAF - 125.6 UNICOM - 122.95 ATIS - 128.225 (C208-788-2108) AWOS - 128.225 SALT LAKE CITY CENTER - 118.05 353.0 (APP/DEP svc) BOISE RDO - 122.4 (HAILEY RCO) HAILEY TWR - Opr 1400-0600Z++. 125.6 GND - 121.7 FSS-BOISE BOI-NOTAM SUN****FRONT ROYAL WARREN CO, VA**

N38°55.05' W78°15.21' UTC-5(-4DT)

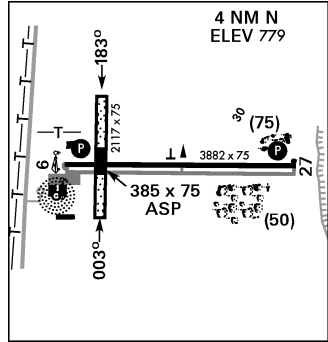
**L-29, WASHINGTON**

P BL1, 6, 48

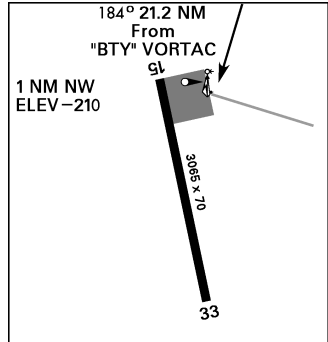
(KFRR)

**SERVICE - LGT - ACTIVATE- MIRL** Rwy 9-27-CTAF. **FUEL - (NC-100LL)****REMARKS - Attended 1300-2330Z++ May-Sep; 1330Z++-dusk Oct-Apr. CAUTION - Deer and glider haz. WT BRG - (S12.5).****COMMUNICATIONS - CTAF/UNICOM - 123.0 POTOMAC APP/DEP - (R)(E) 120.45 343.775 FSS-LEESBURG DCA-NOTAM DCA**

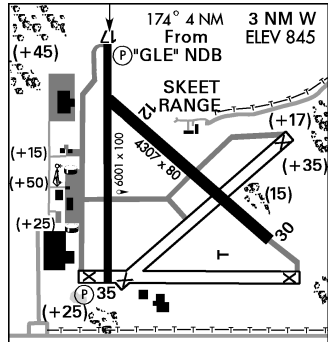
**FULTON CO, OH** (Wauseon) N41°36.61' W84°07.63'  
 UTC-5(-4DT) **L-28, DETROIT**  
 P BL1, 7, 9, 50 (KUSE)  
**SERVICE - LGT -** ACTIVATE-LIRL, REIL and PAPI Rwy 9-27-CTAF.  
 REIL Rwy 27 O/S UFN. **FUEL -** (NC-100LL, A, A1+) 100LL avbl self svc.  
**REMARKS -** Attended 1300Z++-dusk Mon-Sat; 1500Z++-dusk Sun. **RSTD -** Twy clsd indef. **CAUTION -** Deer haz. **WT BRG -** (S30) Rwy 9-27.  
**COMMUNICATIONS - CTAF/UNICOM -** 123.0 **TOLEDO**  
**APP/DEP - (R)(E)** 134.35 317.55 **FSS-CLEVELAND**  
**CLE-NOTAM CLE**



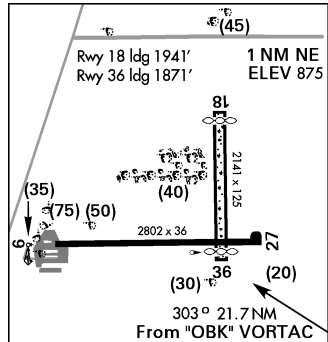
**FURNACE CREEK, CA** (Death Valley National Park) N36°27.63' W116°52.79' UTC-8(-7DT)  
**L-9, LAS VEGAS**  
 P BL1, 7 (KLØ6)  
**SERVICE - LGT -** ACTIVATE-Rot Bcn-CTAF, 5 clicks on - 7 clicks off. **FUEL -** Ctc Furnace Creek Ranch C760-786-2343. - (NC-100LL)  
**REMARKS -** Unattended. **MISC -** Use only mrk rwy. No tiedown ropes or chains avbl. Ditch 145' rgt of Rwy 33. **WT BRG -** (S4).  
**COMMUNICATIONS - CTAF -** 122.9 **RIVERSIDE RDO -** 122.2 255.4 (RCO) **FSS-RIVERSIDE RAL-NOTAM RAL**



**GAINESVILLE MUNI, TX** N33°39.13' W97°11.84'  
 UTC-6(-5DT) **H-6, L-17, A-2, DALLAS-FT WORTH**  
 P BL1, 6, 9, 50 (KGLF)  
**SERVICE - LGT -** MIRL Rwy 17-35 preset lo ints, to increase ints and ACTIVATE-CTAF. PAPI Rwy 17-35 opr cont. **FUEL -** (NC-100LL -Avbl H24 with credit card; A-after hr C940-736-4289 or C940-902-1314)  
**REMARKS -** Attended 1400-2300Z++. **RSTD -** Copter taxi proh vcnty bldg. **TFC PAT -** Lgt acft-1000' AGL; turboprop and turbine acft-1402' AGL. **WT BRG -** (S15) All rwy.  
**COMMUNICATIONS - CTAF/UNICOM -** 123.0 **AWOS-3 -** 118.375 C940-612-3549. **FORT WORTH CENTER - (R)(E)** 124.75 377.1 (APP/DEP svc) **FORT WORTH RDO -** (121.725 GCO.) **FSS-FORT WORTH FTW-NOTAM GLE**



**GALT FLD, IL** N42°24.17' W88°22.51' UTC-6(-5DT)  
**L-28, A-1, CHICAGO**  
 P BL7 (K1ØC)  
**SERVICE - LGT -** Nstd LIRL Rwy 9-27 with nstd spacing; 2669' lgtgd ngt. **FUEL -** (NC- 100LL)  
**REMARKS -** Opr 1300-2300Z++ Oct-Apr; 1300-0200Z++ May-Sep. **RSTD -** Rwy 18-36 clsd UFN. **CAUTION -** Deer haz. **MISC -** Rwy 18-36 displ thld mrk with a-frames painted yellow and black.  
**COMMUNICATIONS - CTAF/UNICOM -** 122.8 **CHICAGO**  
**APP/DEP - (R)** 120.55 315.6 **FSS-KANKAKEE IKK-NOTAM IKK**



**GANSNER FLD, CA** (Quincy)

N39°56.63' W120°56.72' UTC-8(-7DT)

**L-11, SAN FRANCISCO**

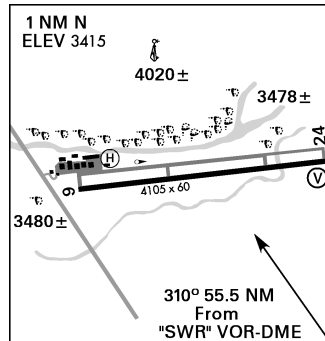
(K2O1)

P BL1, 6, 43

**SERVICE - LGT** - Rot Bcn lctd 2000' N of arpt on 600' hill. Secd white bcn lctd 3 NM S. **ACTIVATE-MIRL** Rwy 6-24-CTAF. **FUEL** - Avbl H24 by credit card. - (NC-100LL)

**REMARKS** - Unattended. **RSTD** - Arpt clsd to acft over 12,500 lb max GWT. **CAUTION** - Rapidly rising terrain with 100' trees N of fld. Due to terrain, dep/touch-and-go Rwy 6 only, ldg Rwy 6 or 24. Ultralight t/c. Fire fighting acft act May-Oct. **WT BRG** - (S12).

**COMMUNICATIONS - CTAF/UNICOM** - 122.7 **RANCHO RDO** - 122.4 (QUINCY RCO) **FSS-RANCHO MURIETA**  
**RIU-NOTAM RIU**

**GARDEN CO, NE** (Oshkosh) N41°24.11' W102°21.38'

UTC-7(-6DT)

**L-12, CHEYENNE**

(KOKS)

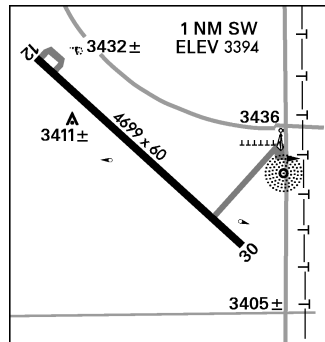
P BL6

**SERVICE - FUEL** - (NC-100LL H24 self svc via credit card sys.)

**REMARKS** - Unattended. Fone C308-772-3850/3435 for svc.

**WT BRG** - (S15).

**COMMUNICATIONS - CTAF/UNICOM** - 122.8 **DENVER CENTER** - 118.475 225.4 (APP/DEP svc) **FSS-COLUMBUS**  
**OLU-NOTAM OLU**

**GATESVILLE MUNI, TX** N31°25.28' W97°47.82'

UTC-6(-5DT)

**L-19-21, SAN ANTONIO**

(KGOP)

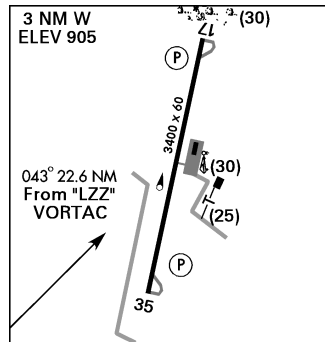
P BL1, 6, 50

**SERVICE - LGT** - MIRL Rwy 17-35 preset lo ints, to increase ints **ACTIVATE-CTAF**. **FUEL** - (NC 100LL - Fone C254-248-1545, after hr C254-535-1661.)

**REMARKS** - Attended 1400-2300Z++ Mon-Fri. **MISC** - Watch for lo flying mil jet and copter acft. Rwy 17-35 mrk faded.

**WT BRG** - (S12).

**COMMUNICATIONS - CTAF** - 122.9 **AWOS-3** - 119.725  
Precipitation unrel. C254-865-6742. **FSS-FORT WORTH**  
**FTW-NOTAM GOP**

**GATLINBURG PIGEON FORGE, TN**

(Sevierville) N35°51.47' W83°31.72' UTC-5(-4DT)

**H-9-12, L-25, ATLANTA**

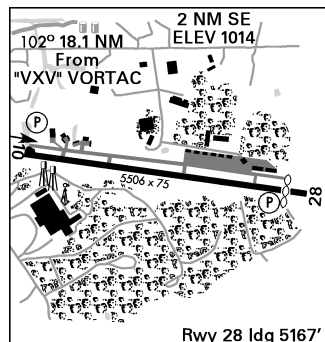
(KGKT)

P BL1, 6, 9, 50

**SERVICE - LGT** - MIRL Rwy 10-28 preset lo ints; to increase ints **ACTIVATE-CTAF**. **FUEL** - (NC-100LL, A)

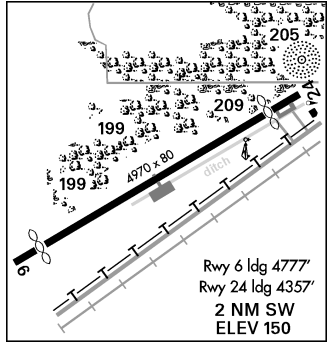
**REMARKS** - Attended daylft hr. **CAUTION** - Deer haz. **MISC** - Wind unrel 290°-340°. **WT BRG** - (S40, T54).

**COMMUNICATIONS - CTAF/UNICOM** - 123.0 **AWOS-3** - 126.875 C865-429-5401. **KNOXVILLE APP/DEP** - (R) 132.8 360.8 **FSS-NASHVILLE BNA-NOTAM BNA**



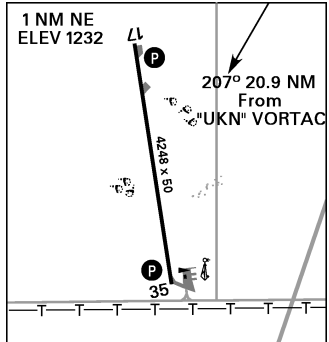
**GEORGE DOWNER, AL** (Aliceville)  
N33°06.39' W88°11.87' UTC-6(-5DT) **L-18, MEMPHIS**  
P BL7 (KAIV)

**SERVICE - LGT** - Twy lgt for turn-off only.  
**REMARKS** - Unattended. **CAUTION** - Rwy 6-24 cracked with vegetation and loose aggregate. **MISC** - Rwy 6-24 mrk faded.  
**COMMUNICATIONS - CTAF/UNICOM** - 122.8  
**FSS-ANNISTON ANB-NOTAM ANB**



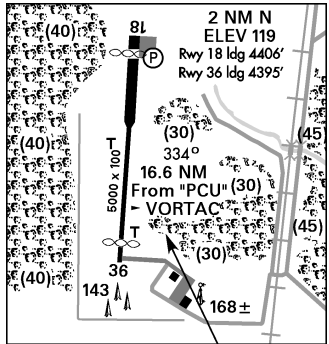
**GEORGE L SCOTT MUNI, IA** (West Union)  
N42°59.11' W91°47.44' UTC-6(-5DT) **L-28, CHICAGO**  
BL1, 6, 50 (K3Y2)

**SERVICE - LGT** - ACTIVATE-Nstd PAPI Rwy 17-35-key CTAF 5 times. **FUEL** - Call C563-422-5842 or C563-422-3966; no credit cards. - (NC-100LL)  
**REMARKS** - Attended 1400-2300Z+-. **CAUTION** - Drop-off within rwy safety area E of Rwy 17-35 at aprx 1500' fr rwy end. **WT BRG** - (S21, T21).  
**COMMUNICATIONS - CTAF/UNICOM** - 122.8  
**MINNEAPOLIS CENTER - (R)** 118.85 363.0 (APP/DEP svc)  
**FSS-FORT DODGE FOD-NOTAM FOD**



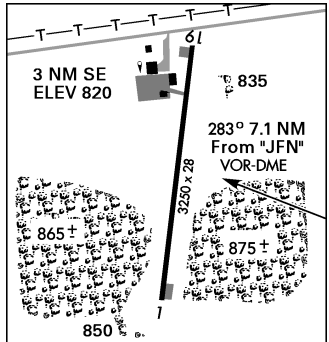
**GEORGE R CARR MEM AIR FLD, LA** (Bogalusa)  
N30°48.82' W89°51.90' UTC-6(-5DT) **H-6-8, L-21-22, NEW ORLEANS**  
P BL1, 6, 9, 50 (KBXA)

**SERVICE - LGT** - MIRL Rwy 18-36 preset lo ints, to increase ints and ACTIVATE-REIL Rwy 18-CTAF. **FUEL** - (NC-100LL, A)  
**REMARKS** - Attended 1400-2300Z+-. **CAUTION** - Rwy 18-36 sfc has hi and lo areas. **WT BRG** - (S22).  
**COMMUNICATIONS - CTAF/UNICOM** - 122.8 **AWOS-3** - 118.025 **C985-732-6224. HOUSTON CENTER - (R)(E)** 133.5 343.95 (APP/DEP svc) **DE RIDDER DRI** - (135.075 GCO.)  
**FSS-DE RIDDER DRI-NOTAM DRI**



**GERMACK, OH** (Geneva)  
N41°46.67' W80°54.24' UTC-5(-4DT) **L-30, DETROIT**  
P (K7D9)

**REMARKS** - Unattended. **CAUTION** - Deer haz. Rdo ctl model acft vcnty arpt. No line of sight btn rwy ends. **MISC** - Nstd rwy mrk.  
**COMMUNICATIONS - CTAF** - 122.9 **FSS-CLEVELAND CLE-NOTAM CLE**



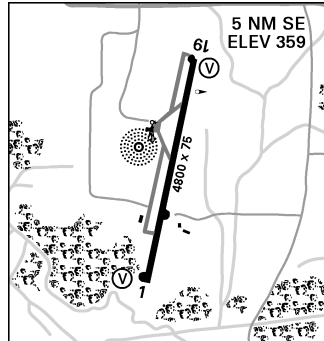
**GIBSON CO, TN** (Trenton) N35°55.95' W88°50.94'

UTC-6(-5DT)

**L-16, MEMPHIS**

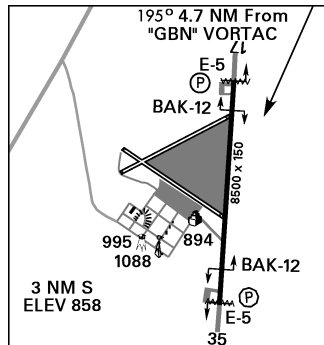
P BL6, 9, 43

(KTGC)

**SERVICE - LGT - VASI** Rwy 1 and REIL Rwy 19 O/S UFN. **FUEL -** (NC-100LL, A)**REMARKS -** Attended 1500-2300Z++ Tue-Sat; 1900-2200Z++ Sun; clsd Mon. **WT BRG -** (S30).**COMMUNICATIONS - CTAF/UNICOM - 122.8 MEMPHIS CENTER - (R) 134.65 316.15 (APP/DEP svc) FSS-JACKSON MKL-NOTAM MKL****GILA BEND AF AUX, AZ**N32°53.25' W112°43.20' UTC-7 **H-4, L-5, A-2, PHOENIX**

AF BL6, 50

(KGBN)

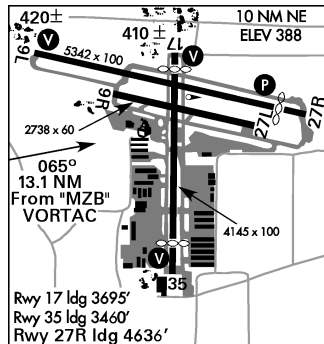
**REMARKS -** Opr dur sked rng periods only. Clsd hol. See FLIP AP/1 Supplementary Arpt Rmk. **RSTD -** No fac. Aux to Luke AFB, use of afld rstd to emerg situations only. Other users, C-130 or smaller acft rqr 56 RMO/CC aplv not later than 24 hr prior, DSN 896-5261. Helipads ltd to UH-60 or smaller copters.**CAUTION -** Rwy edge lgt are posn 13' fr edge of usable rwy svc. **WT BRG -** (PCN 31 F/B/W/T)**COMMUNICATIONS - LUKE APP/DEP - (R)(E) 125.45**263.125 **TWR -** Opr dur sked rng periods only. Clsd hol. (E)127.75 257.65 **GND - 233.7 SNAKE EYE - 122.775****FSS-PRESCOTT PRC****GILLESPIE FLD, CA** (San Diego/El Cajon)

N32°49.57' W116°58.35' UTC-8(-7DT)

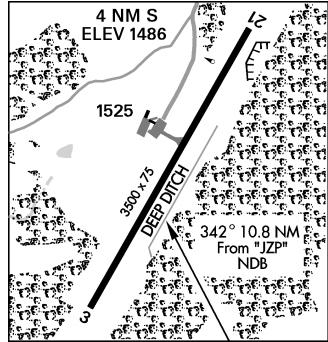
**H-4, L-4, LOS ANGELES**

P BL1, 6, 9, 43, 50

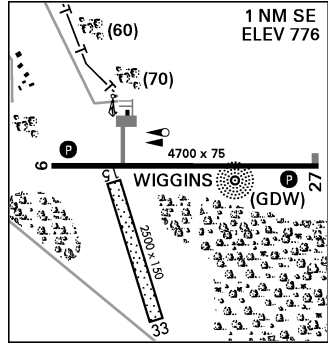
(KSEE)

**SERVICE - LGT -** When twr clsd **ACTIVATE-MIRL** Rwy 9L-27R, 17-35; **PAPI** Rwy 27R and **VASI** Rwy 9L and 17-35-**CTAF**. **FUEL -** Dur bus hr 123.5. (NC-100LL, A)**REMARKS - RSTD -** PPR all mil acft, C619-956-4800. Copter trng use pioneer pat, ctc arpt mgr for further info. Rwy 9R-27L clsd SS-SR. **CAUTION -** W Twy D not vis fr twr. Rwy 27R alignment to cntrline nec, use of lczr recommended due to proximity of mt.**TFC PAT -** Rwy 17-35 1187' SR-SS, 1387' SS-SR. Rwy 27R 1587' rgt tfc SR-SS; 1387' left tfc SS-SR due mt 2.1 NM ENE. Lgt copter trng use Daytona tfc pat, ltd to max 5000 lb. **NS ABTMT -** NS ABTMT PRO in effect. Touch and go and jet dep strongly discouragd 0600-1500Z++, call arpt mgr C619-956-4800. Rwy 17 preferred dep when twr clsd. **MISC -** Formation dep avbl as tfc perms; 3 acft or less. Class D Airspace eff 1500-0500Z++, OT Class G. **WT BRG -** (S90, T120, ST152, TT200) Rwy 9L-27R. (S12) Rwy 9R-27L. (S58, T106, ST134, TT195) Rwy 17-35.**COMMUNICATIONS - CTAF - 120.7 UNICOM - 123.05****ATIS - 125.45 C619-449-1228. AWOS-3 - 125.45****C619-449-1228. SOCAL APP/DEP - (R) 124.35 381.5 TWR -****Opr 1500-0500Z++. 120.7 123.8 257.8 GND - 121.7 CLNC****DEL - 125.1 FSS-SAN DIEGO SAN-NOTAM SEE**

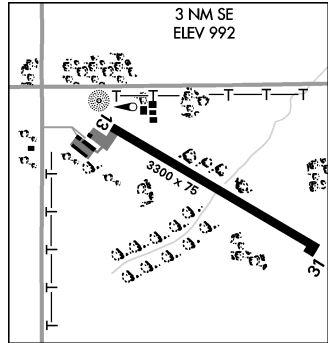
**GILMER CO, GA** (Ellijay) N34°37.69' W84°31.59'  
 UTC-5(-4DT) **L-18, ATLANTA**  
 P BL1, 6 (K49A)  
**SERVICE - LGT - ACTIVATE-MIRL** Rwy 3-21-CTAF. **FUEL -**  
 (NC-100LL) H24 credit card svc avbl.  
**REMARKS -** Unattended. **WT BRG -** (S30, T41).  
**COMMUNICATIONS -** CTAF/UNICOM - 123.0 **FSS-MACON**  
**MCN-NOTAM MCN**



**GLADWIN ZETTEL MEM, MI**  
 N43°58.24' W84°28.50' UTC-5(-4DT) **L-28-31, DETROIT**  
 P BL1, 6, 9, 50 (KGDW)  
**SERVICE - LGT - ACTIVATE-MIRL, PAPI and REIL** Rwy 9-27-CTAF.  
 REIL Rwy 9 O/S indef. **FUEL -** (NC-100LL, A)  
**REMARKS -** Attended 1400-2200Z+, exc Christmas, New Years,  
 Thanksgiving and Easter. For attendant and after hr  
 C517-426-9008. **RSTD -** Rwy 15-33 clsd win months exc ski-eqpt  
 acft. **CAUTION -** Deer haz. Rdo ctl acft opr W side Rwy 15-33.  
**WT BRG -** (S44, T60, TT90) Rwy 9-27.  
**COMMUNICATIONS -** CTAF/UNICOM - 122.8 **SAGINAW**  
**APP/DEP -** Opr 1100-0500Z+, OT ctc CLEVELAND CENTER  
 127.7 307.8- 126.45 235.625 **FSS-LANSING LAN-NOTAM**  
**LAN**



**GLENCOE MUNI, MN** N44°45.36' W94°04.87'  
 UTC-6(-5DT) **L-12-14, TWIN CITIES**  
 L1, 6 (KGYL)  
**SERVICE - LGT - ACTIVATE-MIRL** Rwy 13-31-CTAF. **FUEL -** H24  
 with credit card. Fone C320-864-6073. - (NC-100LL)  
**REMARKS -** Unattended. **CAUTION -** Deer and ultralight haz.  
**COMMUNICATIONS -** CTAF/UNICOM - 122.8 **AWOS-3 -**  
 407.0 C320-864-5830. **MINNEAPOLIS APP/DEP - (R)** 134.7  
 284.7 **FSS-PRINCETON PNM-NOTAM GYL**



**GLENDALE MUNI, AZ** N33°31.62' W112°17.71'

UTC-7

**H-4, L-5, A-2, PHOENIX**

P BL1, 6, 9, 50

(KGEU)

**SERVICE - LGT** - When twr clsd **ACTIVATE-MIRL, REIL** and **PAPI**  
Rwy 1-19-CTAF. **FUEL** - Avbl 1400-0400Z, OT fee. - (NC-100,  
100LL, A)

**REMARKS - CAUTION** - Hi-tension pwrline 0.25 NM W parl rwy,  
unmrk and unlgtd. Hvy mil jet tfc 5 NM W. Coyote haz.

**TFC PAT** - 2100'; 1530' AGL hi performance acft; 630' AGL  
copter and ultralights. W side copter pat unavbl SS-SR. Touch  
and go ldg perms 1400-0500Z. **NS ABTMT** - Avoid areas N and  
SE. **MISC** - Rwy 1 preferred. **WT BRG** - (S40, T60)

**COMMUNICATIONS - CTAF** - 121.0 **UNICOM** - 122.95

**ATIS** - 119.425 **AWOS-3** - 119.425 C623-877-8609. **PRESCOTT**

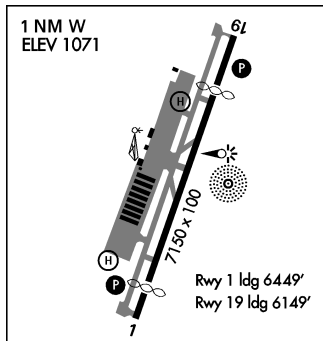
**RDO** - 122.6 122.2 (PHOENIX RCO) **LUKE APP/DEP** - (R)(E)

118.15 363.12 W and N. Opr 1330-0530Z Mon-Thur;

1330-0130Z Fri; Clsd wkend and hol; OT ctc Phoenix APP/DEP

120.7 239.0- **TWR** - Opr 1300-0330Z Mon-Fri; 1400-0200Z

Sat-Sun. 121.0 **GND** - 118.0 **FSS-PRESCOTT PRC-NOTAM**

**GEU****GLENWOOD SPRINGS MUNI, CO**

N39°30.50' W107°18.69' UTC-7(-6DT)

**L-9, DENVER**

P L50

(KGWS)

**SERVICE - LGT** - Rwy 32 **PAPI** GS 4.0°. **FUEL** - Avbl H24 self svc  
with credit card - (NC-100LL)

**REMARKS** - Attended 1500-2400Z++ Mon-Fri. Mgr on call  
C970-618-0778 or C970-928-9876. **RSTD** - No touch and go ldg.  
**CAUTION** - Wildlife haz. Gusty winds freq vcnty arpt.

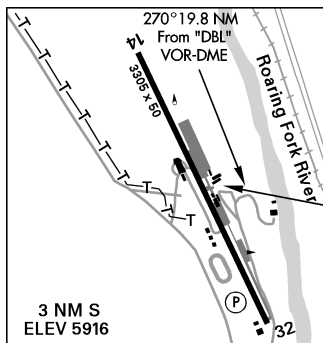
Paragliding and hang gliding opr to 18,000' wi 1 NM NW, off dep

end Rwy 32. **NS ABTMT** - Cond perms ldg Rwy 32, dep Rwy 14.

**WT BRG** - (S15).

**COMMUNICATIONS - CTAF/UNICOM** - 123.0 **UNICOM** - 3

clicks for wx, 4 clicks for rdo ck. **DENVER RDO** - 122.2 (RCO)

**FSS-DENVER DEN-NOTAM DEN****GNOSS FLD, CA** (Novato) N38°08.62' W122°33.37'

UTC-8(-7DT)

**L-2-3, A-2, SAN FRANCISCO**

P BL6, 43

(KDVO)

**SERVICE - LGT** - **VASI** Rwy 31 O/S UFN. **FUEL** - (NC-100LL, A)

**REMARKS** - Attended 1600-0200Z++. **RSTD** - Jet and turbine  
acft land Rwy 13 dep Rwy 31, wind and tfc perms. Copter tfc  
apch H1 050° or 230° and dep to E, remain N of rdo twr.

**CAUTION** - Ditches surround Rwy 13-31. Mt S and W.

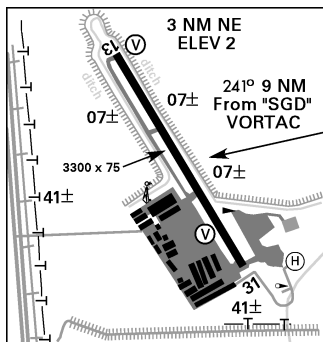
**TFC PAT** - 1002'. Rgt tfc Rwy 31. **NS ABTMT** - Ns sensitive area  
SE of arpt. Avoid str-out dep Rwy 13 and str-in ldg Rwy 31.

**MISC** - Calm wind Rwy 13. 125' paved ovrn Rwy 13. 100' paved  
ovrn Rwy 31. **WT BRG** - (S26).

**COMMUNICATIONS - CTAF/UNICOM** - 123.075 **AWOS-3** -

120.675 C415-897-2236. **OAKLAND CENTER** - (R)(E) 127.8

353.5 **FSS-OAKLAND OAK-NOTAM OAK**



**GOLDBERG AHP, (FORT RUCKER) AL** (Kirklands Crossroads) N31°24.84' W85°27.59' UTC-6(-5DT)

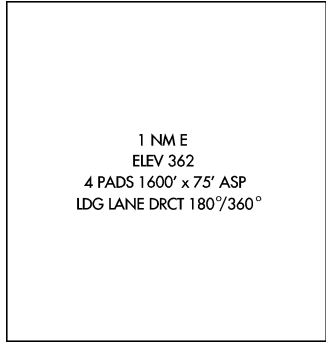
**NEW ORLEANS**  
(12AL)

A

**REMARKS** - Attended dur sked trng.

**COMMUNICATIONS** - CAIRNS OPS - 126.2 371.35

FSS-ANNISTON ANB



**GOLDSBORO WAYNE MUNI, NC**  
N35°27.63' W77°57.90' UTC-5(-4DT)

**H-9-12, L-35-36, CHARLOTTE**  
(KGWW)

P \*BL1, 2, 6, 9, 42, 50

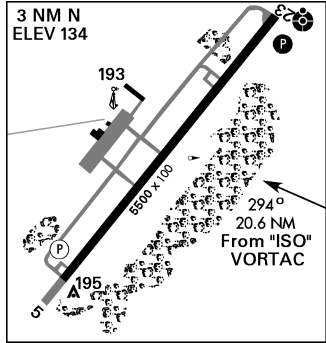
**SERVICE** - LGT - ACTIVATE-MIRL Rwy 5-23, REIL and ODALS Rwy 23-CTAF. PAPI Rwy 5-23 opr cont. PAPI Rwy 23 O/S indef.

**FUEL** - (NC-100LL, A1+)

**REMARKS** - Attended 1300-0100Z+, clsd Xmas and Thanksgiving. **CAUTION** - Bird haz. **WT BRG** - (S30, T42 - PCN 49 F/C/Y/T).

**COMMUNICATIONS** - CTAF/UNICOM - 122.7 UNICOM - Automated. **AWOS-3** - 118.975 C919-731-4473. **SEY**

**JOHNSON APP/DEP** - Opr 1100-0430Z+, OT ctc WASHINGTON CENTER 135.5 272.75.- (R)(E) 123.7 257.9 **FSS-RALEIGH RDU-NOTAM GWW**



**GOLIAD CO INDUSTRIAL AIRPARK,**

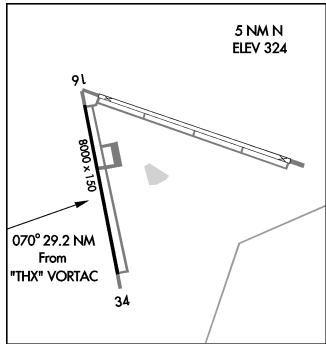
TX (Berclair) N28°36.51' W97°36.57' UTC-6(-5DT)

**H-7, L-20-21, SAN ANTONIO**  
(K7T3)

P

**REMARKS** - Unattended. **RSTD** - Rwy 10-28 clsd UFN.

**COMMUNICATIONS** - CTAF - 122.9 **FSS-SAN ANGELO**  
SJT-NOTAM SJT



**GOODING MUNI, ID** N42°55.03' W114°45.91' UTC-7(-6DT)

**L-11, SALT LAKE CITY**  
(KGNG)

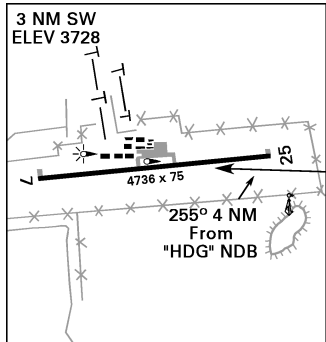
P BL1, 6

**SERVICE** - LGT - ACTIVATE-MIRL Rwy 7-25-CTAF; key 3 times med ints, key 5 times hi ints. **FUEL** - (NC-100LL, A)

**REMARKS** - Attended 1500-2400Z+, OT fone C208-934-5071/8298. **CAUTION** - Considerable copter opr.

**WT BRG** - (S12.5).

**COMMUNICATIONS** - CTAF/UNICOM - 122.8 **SALT LAKE CITY CENTER** - 118.05 363.0 (APP/DEP svc) **BOISE RDO** - 122.4 (BLISS RCO) **FSS-BOISE BOI-NOTAM BOI**



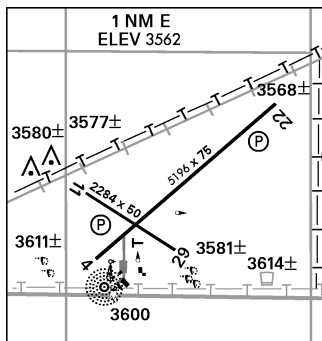


**GORDON MUNI**, NE N42°48.36' W102°10.52'

UTC-7(-6DT)

**H-5, L-12, CHEYENNE**

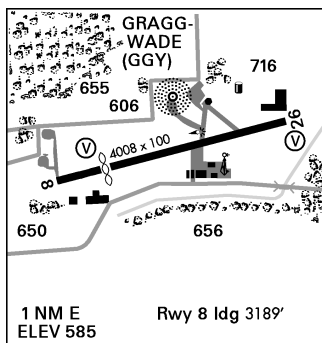
P BL1, 6, 50

**(KGRN)****SERVICE - LGT - ACTIVATE-MIRL** Rwy 4-22 and 11-29-CTAF.**FUEL - (NC-100LL)****REMARKS - Attended 1500-2400Z++.** **WT BRG - (S12)** All rwy.**COMMUNICATIONS - CTAF/UNICOM - 122.8 DENVER CENTER - 127.95 338.2 (APP/DEP svc) FSS-COLUMBUS OLU-NOTAM OLU****GRAGG WADE FLD**, AL (Clanton)

N32°51.03' W86°36.69' UTC-6(-5DT)

**L-18, ATLANTA**

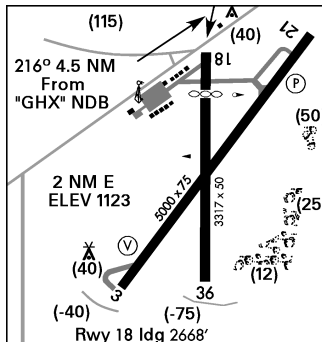
P BL6, 43

**(KØ2A)****SERVICE - LGT - VASI** Rwy 26 O/S UFN. **FUEL - (NC-100LL)****REMARKS - Attended 1400-2300Z++ Mon-Fri.** **MISC - Rwy 8-26** mrk faded. **WT BRG - (S16).****COMMUNICATIONS - CTAF/UNICOM - 122.8****MONTGOMERY APP/DEP - Opr 1200-0500Z++**, OT ctc**ATLANTA CENTER 132.25 297.4.- (R)(E) 121.2 380.225****FSS-ANNISTON ANB-NOTAM ANB****GRAHAM MUNI**, TX N33°06.64' W98°33.29'

UTC-6(-5DT)

**L-17, DALLAS-FT WORTH**

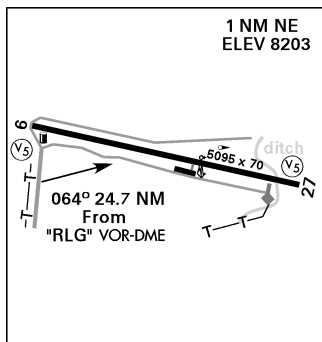
P BL6, 43, 50

**(KRPH)****SERVICE - FUEL - (NC-100LL, A)****REMARKS - Attended 1400-2300Z++ Mon-Sat; 1900-2300Z++**Sun. **CAUTION - Deer haz.** **WT BRG - (S12)** Rwy 3-21. (S8) Rwy 18-36.**COMMUNICATIONS - CTAF/UNICOM - 122.975 AWOS-3 - 118.025 C940-521-0685. FORT WORTH CENTER - 127.0 360.6 (APP/DEP svc) FORT WORTH RDO - 122.4 (JACKSBORO RCO) FSS-FORT WORTH FTW-NOTAM RPH****GRANBY GRAND CO**, CO

N40°05.38' W105°55.03' UTC-7(-6DT)

**H-3-5, L-9, CHEYENNE**

P BL1, 6, 9, 48

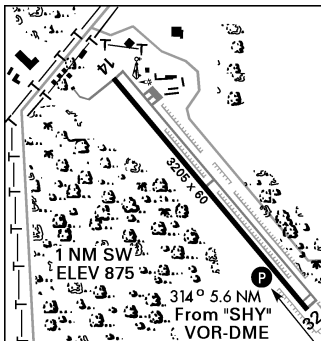
**(KGNB)****SERVICE - LGT - ACTIVATE - Non-standard MIRL** Rwy 9-27 andREIL Rwy 9 - CTAF. **FUEL - Avbl H24 self svc with credit card - (NC-100LL, A)****REMARKS - Unattended. CAUTION - Hi gnd rises quickly to the E. 6 ft dropoff 150' fr Rwy 9 thld. Run-up pad Rwy 27 ends in abrupt drop-off. Ultralight act 3 NM S of arpt, daylt hr, sfc to 2000' AGL. WT BRG - (S10).****COMMUNICATIONS - CTAF - 123.0 AWOS-1 - 119.925 C970-887-1803. FSS-DENVER DEN-NOTAM DEN**

**GRAND GLAIZE OSAGE BEACH, MO**

(Osage Beach) N38°06.63' W92°40.83' UTC-6(-5DT)

**L-16, KANSAS CITY  
(KK15)**

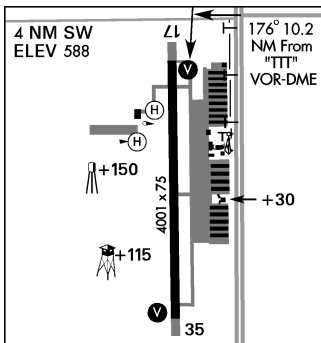
P BL1, 6, 50

**SERVICE - LGT** - Nstd MIRL Rwy 14-32; Rwy 32 no end lgt.ACTIVATE-MIRL Rwy 14-32, PAPI Rwy 32-CTAF. **FUEL** - (NC-100LL)**REMARKS** - Opr 1400-2400Z++ Sat-Thu, 1400-0200Z++ Fri, Apr-Sep; 1400-2400Z++ Oct-Mar. **RSTD** - To acft 12,500 lb max GWT or less, PPR for acft exceeding 12,500 lb, call arpt mgr C573-302-2003. **CAUTION** - Deer haz. Drop-off w/ rwy safety area both ends. **WT BRG** - (S15).**COMMUNICATIONS - CTAF/UNICOM** - 122.8 **MIZZU APP/DEP - (R)** 124.1 353.7 **FSS-COLUMBIA COU-NOTAM COU****GRAND PRAIRIE MUNI, TX**

N32°41.93' W97°02.82' UTC-6(-5DT)

**L-17, A-2, DALLAS-FT WORTH  
(KGPM)**

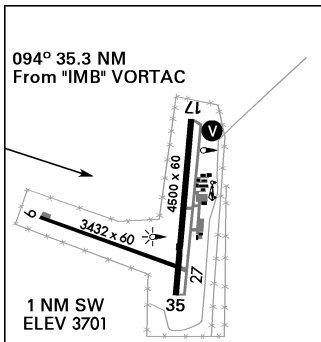
P BL1, 6, 9, 43

**SERVICE - LGT** - ACTIVATE-MIRL and VASI Rwy 17-35 and REIL Rwy 35-CTAF. **FUEL** - (NC-100LL, A)**REMARKS** - Attended 1300-0300Z++. **CAUTION** - Extv copter t/c W of arpt. WIP vcnty Twy A and D. **WT BRG** - (S30).**COMMUNICATIONS - CTAF/UNICOM** - 128.55 **AWOS-3** - 118.475 C972-606-1433. **RGNL APP/DEP - (R)(E)** 135.975 379.9 **TWR** - Opr 1200-0200Z Apr-Oct, 1400-0000Z Nov-Mar.-128.55 **GND** - 121.15 **FSS-FORT WORTH FTW-NOTAM GPM****GRANT CO RGNL OGILVIE FLD, OR**

(John Day) N44°24.16' W118°58.00' UTC-8(-7DT)

**L-13, KLAMATH FALLS  
(KGDC)**

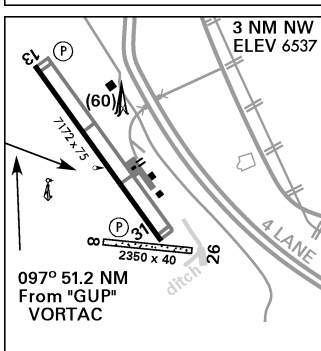
P BL1, 6, 7, 9, 43

**SERVICE - LGT** - ACTIVATE-LIRL Rwy 9-27, MIRL Rwy 17-35, REIL and VASI Rwy 17-CTAF. **FUEL** - Self-svc avbl after hr. (NC-100LL, A)**REMARKS** - Attended 1600-2400Z++ Oct-May; 1500-0300Z++ Jun-Sep Mon-Fri. **CAUTION** - Extv copter act dur fire season Jul-Oct. Be aware of soft edges along rwy and twy. **TFC PAT** - Rgt t/c Rwy 27. **MISC** - 8 ft fence around arpt. **WT BRG** - (S12.5) All rwy.**COMMUNICATIONS - CTAF/UNICOM** - 122.8 **AWOS-3** - 118.375 C541-575-1122. **SEATTLE CENTER** - 128.15 257.75 (APP/DEP svc) **FSS-MC MINNVILLE MMV-NOTAM GCD****GRANTS MILAN MUNI, NM**

N35°10.04' W107°54.12' UTC-7(-6DT)

**H-4, L-8, ALBUQUERQUE  
(KGNT)**

P BL1, 6, 50

**SERVICE - LGT** - ACTIVATE - MIRL Rwy 13-31 - CTAF. **FUEL** - (NC-100LL, A1+)**REMARKS** - Attended 1500-2400Z++, OT fone C505-287-4700. **RSTD** - Rwy 8-26 used for ldg only. **MISC** - Rwy 8-26 grad 0.6 percent up Wbnd. **WT BRG** - Rwy 13-31(S12).**COMMUNICATIONS - CTAF/UNICOM** - 122.8 **ASOS** - C505-287-7909. **ALBUQUERQUE CENTER** - 124.325 288.25 (APP/DEP svc) **FSS-ALBUQUERQUE ABQ-NOTAM GNT**

**GRANTS PASS, OR** N42°30.61' W123°23.28'

UTC-8(-7DT)

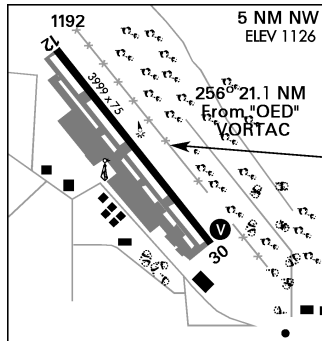
**L-2, KLAMATH FALLS**

P BL1, 6, 9, 43

(K3S8)

**SERVICE - LGT -** ACTIVATE-VASI Rwy 30 and REIL Rwy 12-30-CTAF. VASI Rwy 30 not to be used for turbojet opr.**FUEL -** Avbl H24 by credit card. - (NC-100LL, A)**REMARKS -** Attended 1600-0100Z++. **TFC PAT -** 1000' AGL.**MISC -** New mrk rwy 12. **WT BRG -** (S19).**COMMUNICATIONS - CTAF/UNICOM -** 122.8 **AWOS-2 -**122.8 C617-262-3825 **CASCADE APP/DEP -** Opr

1400-0700Z++, OT ctc SEATTLE CENTER 121.4 254.35- 124.3

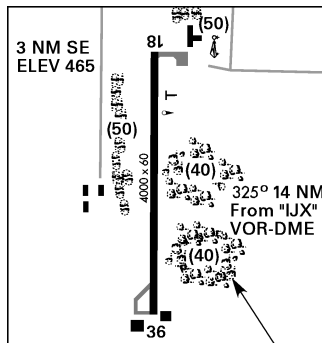
379.9 **FSS-MC MINNVILLE MMV-NOTAM MMV****GREATER BEARDSTOWN, IL** (Beardstown)

N39°58.40' W90°24.22' UTC-6(-5DT)

**L-27, ST. LOUIS**

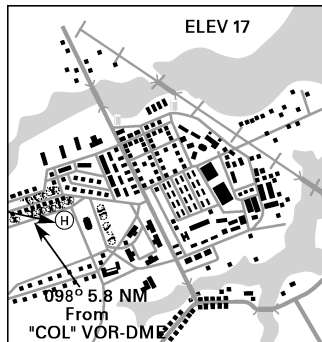
P BL1, 7

(KK06)

**SERVICE - LGT -** LIRL Rwy 18-36 preset lo ints, to increase ints  
ACTIVATE-CTAF.**REMARKS -** Unattended. **CAUTION -** Cracks in rwy. **WT BRG -** (S12).**COMMUNICATIONS - CTAF -** 122.9 **FSS-ST. LOUIS**  
**STL-NOTAM STL****GREELY HELIPAD, (FORT MONMOUTH) NJ** (Fort Monmouth) N40°19.01' W74°01.98' UTC-5(-4DT)**NEW YORK**

(NJ55)

A

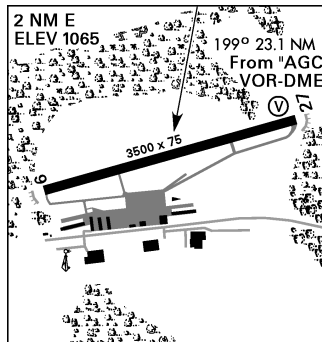
**SERVICE - FUEL -** Avbl Lakehurst NAES, Navy ramp.**REMARKS -** Unattended. Open daylt hr. **RSTD -** PPR all ldg.Code 6 and avb rqr 24 hr PN DSN 624-2115, C732-323-2115, call btn 1230-2100Z++. Make str-in apch and dep to cntr of parade fld fr W or E only (avoid ovft of family hsg along perimeter of fld) and hover to prk ramp NE corner. **CAUTION -** Sur by bldg, p-lines and trees. Numerous geese on fld. **MISC -** Ctc Lakehurst Twr for relay to Ft. Monmouth Police Department 15 min prior to ldg. NE corner of parade gnd.**COMMUNICATIONS - LAKEHURST TWR -** 127.775 360.2**FIRE DEPARTMENT -** 123.075 **FSS-MILLVILLE MIV-NOTAM**  
**MIV****GREENE CO, PA** (Waynesburg)

N39°54.07' W80°07.84' UTC-5(-4DT)

**L-29, CINCINNATI**

P BL6, 47

(KWAY)

**SERVICE - LGT -** Rwy 27 VASI GA 4.0°. **FUEL -** (NC-100LL)**REMARKS -** Attended 1330-2130Z++ Mon-Fri; 1400-2200Z++  
Sat-Sun. After hr fone C724-627-8357, C724-998-3879 or  
724-852-1553. **CAUTION -** Deer and bird haz. Sharp drop-off E  
end Rwy 9-27. **WT BRG -** (S12).**COMMUNICATIONS - CTAF/UNICOM -** 122.8 **CLEVELAND**  
**CENTER -** 126.95 239.3 (APP/DEP svc) **FSS-ALTOONA**  
**AOO-NOTAM AOO**

**GREENEVILLE GREENE CO MUNI, TN**

N36°11.58' W82°48.90' UTC-5(-4DT)

**H-9-12, L-25, CINCINNATI**

P BL6, 9, 43

(KGCY)

**SERVICE - FUEL** - (NC-100LL, A)

**REMARKS** - Attended 1230-2400Z++, OT fone C423-636-8717.

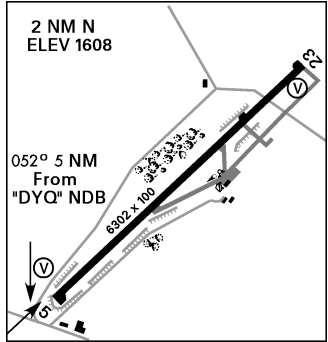
**CAUTION** - WIP adj twy and rwy. Prcht jumping dur weekends SR-SS. **WT BRG** - (S22, T35).

**COMMUNICATIONS - CTAF/UNICOM** - 122.7 **AWOS-3** -

128.425 C423-639-5081. **TRI CITY APP/DEP** - Opr

1100-0500Z++, OT ctc ATLANTA CENTER 127.85 371.85.- (R)

119.25 317.5 **FSS-NASHVILLE BNA-NOTAM BNA**



**GREEN RIVER MUNI, UT**

N38°57.68' W110°13.64' UTC-7(-6DT)

**H-3, L-9, DENVER**

P BL1, 6, 9, 50

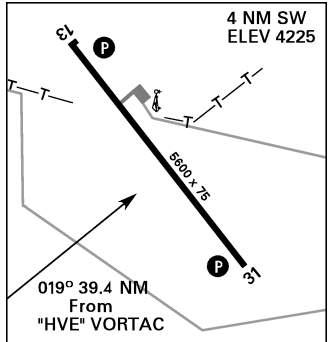
(KU34)

**SERVICE - LGT** - ACTIVATE - MIRL, REIL and PAPI Rwy 13-31 -

**CTAF. FUEL** - (NC-100LL)

**REMARKS** - Unattended. **WT BRG** - (S12).

**COMMUNICATIONS - CTAF/UNICOM** - 122.8 **FSS-CEDAR CITY CDC-NOTAM CDC**



**GREENSBORO MUNI, AL**

N32°40.89' W87°39.72' UTC-6(-5DT)

**L-18, ATLANTA**

BL1, 6

(K7A6)

**SERVICE - LGT** - ACTIVATE-MIRL Rwy 18-36-CTAF. Rot bcn O/S

UFN. **FUEL** - (NC-100LL)

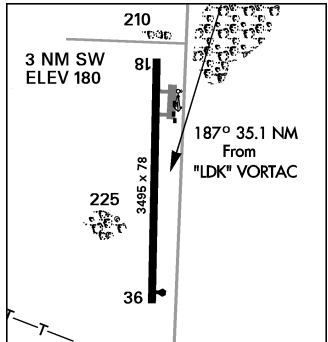
**REMARKS** - Attended irregularly. **CAUTION** - Rwy 18-36 extv sfc cracking with vegetation growth. **MISC** - Rwy 18-36 mrk faded.

**WT BRG** - (S16).

**COMMUNICATIONS - CTAF/UNICOM** - 123.0

**TUSCALOOSA ASOS** - 132.825 **ATLANTA CENTER** - 132.25

297.4 (APP/DEP svc) **FSS-ANNISTON ANB-NOTAM ANB**



**GREENVILLE MUNI, ME N45°27.78' W69°33.10'**

UTC-5(-4DT)

**L-32, MONTREAL**

P BL1, 6, 9, 50

(K3B1)

**SERVICE - LGT** - ACTIVATE-MIRL Rwy 14-32-CTAF. PAPI Rwy 14

unuse byd 8° rgt of cntrln. **FUEL** - For fuel and svc, fone

C207-695-2993. H24 fuel avbl with credit card.-(NC-100LL)

**REMARKS** - Attended 1300-2200Z++. **CAUTION** - Deer haz.

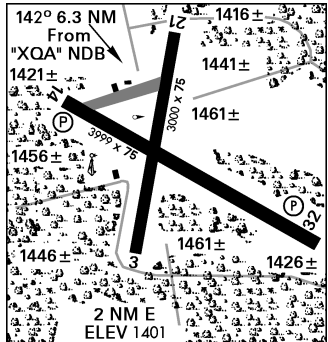
**MISC** - Rwy 3-21 mrk faded. **WT BRG** - (S12.5) All rwy.

**COMMUNICATIONS - CTAF/UNICOM** - 122.8 **AWOS A** -

236.0 **BOSTON CENTER** - 120.25 346.4 (APP/DEP svc)

**BANGOR RDO** - 122.3 (RCO) **FSS-BANGOR BGR-NOTAM**

**BGR**



**GREENVILLE MUNI**, MI N43°08.53' W85°15.23'

UTC-5(-4DT)

**L-28, CHICAGO**

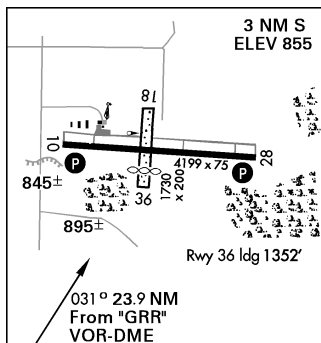
P BL1, 6, 9, 50

(K6D6)

**SERVICE - LGT** - MIRL Rwy 10-28 preset lo ints dusk-0400Z++; to increase ints after 0400Z++ and ACTIVATE-PAPI Rwy 10-28-CTAF. MIRL Rwy 04-22 nstd spacing. PAPI Rwy 22 nstd spacing. **FUEL** - (NC-100LL)

**REMARKS** - Attended 1300Z++ - dusk. **MISC** - Snow removal Rwy 10-28 only. Dspld thld mk with 3 ft yellow cones. **WT BRG** - (S23) Rwy 10-28.

**COMMUNICATIONS - CTAF/UNICOM** - 122.8 **GRAND RAPIDS APP/DEP** - Opr 1030-0500Z++, OT ctc CHICAGO CENTER 124.6 269.6 - (R)(E) 124.6 257.6 **FSS-LANSING LAN-NOTAM LAN**

**GRIFFIN SPALDING CO**, GAN33°13.62' W84°16.50' UTC-5(-4DT) **L-18, A-1, ATLANTA**

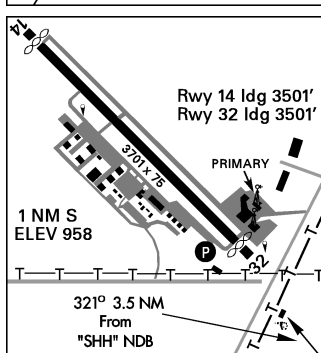
P BL1, 6, 9, 50

(K6A2)

**SERVICE - LGT** - MIRL Rwy 14-32 and PAPI Rwy 32 preset lo ints dusk-down, to increase ints ACTIVATE-CTAF. **FUEL** - Self-svc H24 with credit card. - (NC-100LL, A)

**REMARKS** - Attended 1400-2000Z++ Mon-Fri; 1300-2300Z++ Sat-Sun. **WT BRG** - (S26, T30).

**COMMUNICATIONS - CTAF/UNICOM** - 123.075 **AWOS-3** - 119.75 C770-227-3934. **ATLANTA - (R)(E)** 128.575 381.65 (S of V18, E of V97) Class B Airspace. **CLNC DEL** - 128.575 381.65 **FSS-MACON MCN-NOTAM MCN**

**GROSSE ILE MUNI**, MI (Detroit-Gross Ile)N42°05.94' W83°09.69' UTC-5(-4DT) **L-28, A-1, DETROIT**

P BL1, 6, 9, 50

(KONZ)

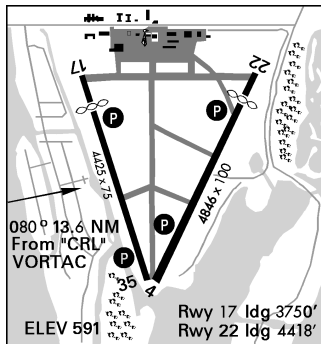
**SERVICE - LGT** - MIRL Rwy 4-22 and 17-35 preset lo ints dusk-0400Z++, to increase ints and ACTIVATE after 0400Z++-CTAF. ACTIVATE-REIL Rwy 4-22 and PAPI Rwy 17-35 and 4-22-CTAF. PAPI and REIL Rwy 04 O/S indef. **FUEL** - (NC-100LL, A)

**REMARKS** - Opr 1300-2300Z++ Mon-Fri; 1300-2200Z++ Sat-Sun.

**CAUTION** - Wildlife haz. **TFC PAT** - Rgt tfc Rwy 4, 35.

**WT BRG** - (S66, T83, ST105, TT105) Rwy 4-22. (S40, T55, TT90) Rwy 17-35.

**COMMUNICATIONS - CTAF/UNICOM** - 123.0 **AWOS-3** - 119.675 C734-692-9686. **LANSING RDO** - 115.7T 122.1R (CARLETON RCO)(121.725 GCO). **DETROIT APP - (R)(E)** 134.3 363.2 **DETROIT DEP - (R)(E)** 134.3 239.275 **FSS-LANSING LAN-NOTAM ONZ**

**GROVE MUNI**, OK N36°36.41' W94°44.31'

UTC-6(-5DT)

**H-6, L-16, KANSAS CITY**

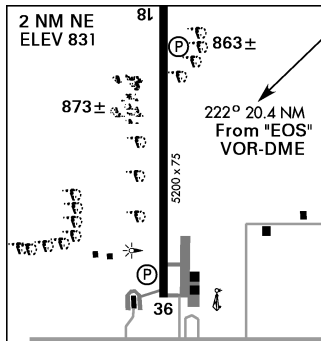
P BL6, 50

(KGMJ)

**SERVICE - LGT** - PAPI Rwy 18-36 GS 2.75". PAPI Rwy 18 O/S UFN. **FUEL** - (NC-100LL, A)

**REMARKS** - Attended 1400-2300Z++. Unattended Thanksgiving, Christmas and New Year. **WT BRG** - (PCN 3/F/C/Y/T) Rwy 18-36.

**COMMUNICATIONS - CTAF/UNICOM** - 122.8 **AWOS-3** - 119.025 C918-786-8350. **KANSAS CITY CENTER - (R)** 128.8 354.1 (APP/DEP svc) **FSS-MC ALESTER MLC-NOTAM GMJ**



**GUNNISON CRESTED BUTTE RGNL,**

CO N38°32.04' W106°55.98' UTC-7(-6DT)

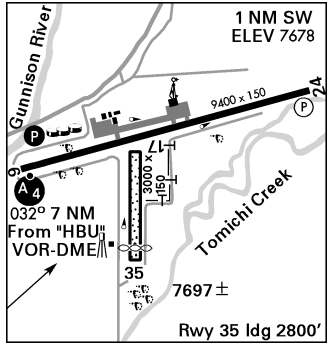
**H-3, L-9, DENVER**  
(KGUC)

P \*BL1, 2, 5, 9, 14, 50

**SERVICE - LGT** - Rot Bcn opr dark-0530Z++ and 1300Z++-SR.  
HIRL Rwy 6-24 and REIL Rwy 24 opr 1300-0530Z++. PAPI Rwy 24  
opr H24. ACTIVATE - PAPI and MALS F Rwy 6 - CTAF. **FUEL** -  
(NC-100LL, A)

**REMARKS** - Attended daylight hr. **TFC PAT** - Rwy 6 and 17 rgt tfc .  
**MISC** - Rwy 6-24 groved. Rwy 17-35 clsd 1 Dec-1 May. Hi terrain  
all quad. **WT BRG** - (S75, T160, ST175, TT250) Rwy 6-24.

**COMMUNICATIONS - CTAF/UNICOM** - 122.7 **AWOS-3** -  
135.075 C970-641-3240. **DENVER CENTER** - 125.35 354.05  
(APP/DEP svc, avbl fr sfc at rwy ends.) **FSS-DENVER**  
**DEN-NOTAM GUC**



**GUNTERSVILLE MUNI JOE STARNES**

FLD, AL N34°23.97' W86°16.21' UTC-6(-5DT)

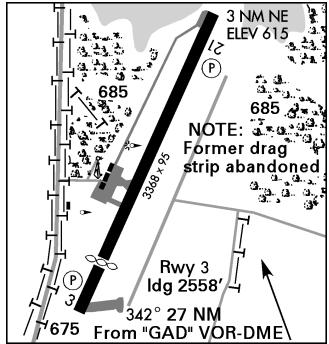
**L-18, ATLANTA**  
(K8A1)

P BL6, 50

**SERVICE - FUEL** - (NC-100LL, A)

**REMARKS** - Attended 1400-2400Z++. After hr fone  
C256-878-3539 or C256-508-9604. **MISC** - Rwy 3-21 mrk faded.  
**WT BRG** - (S10).

**COMMUNICATIONS - CTAF/UNICOM** - 122.8 **HUNTSVILLE**  
**APP/DEP** - Opr 1200-0600Z++, OT ctc **MEMPHIS CENTER**  
120.8 307.0- 125.6 354.1 **FSS-ANNISTON ANB-NOTAM ANB**



**GUTHRIE EDMOND RGNL, OK**

N35°51.08' W97°24.96' UTC-6(-5DT)

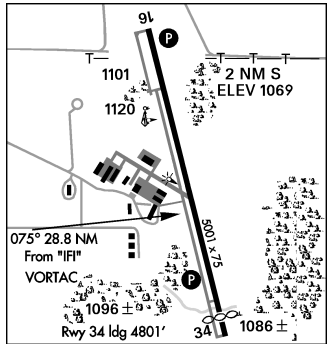
**H-6, L-15, DALLAS-FT WORTH**  
(KGOK)

P BL1, 6, 9, 50

**SERVICE - LGT** - MIRL Rwy 16-34 preset lo ints; to increase ints  
and ACTIVATE - PAPI and REIL Rwy 16-34 - CTAF. PAPI Rwy 16  
and 34 O/S UFN. **FUEL** - (NC-100LL, A)

**REMARKS** - Attended 1200-2400Z++. **CAUTION** - Ultralight haz.  
**WT BRG** - (S30, T48, TT78) Rwy 16-34.

**COMMUNICATIONS - CTAF/UNICOM** - 122.8 **ASOS** -  
133.975 C405-282-0478. **OKE CITY APP/DEP** - (R)(E) 124.2  
336.4 **FSS-MC ALESTER MLC-NOTAM GOK**



**G V MONTGOMERY, MS (Forest)**

N32°21.21' W89°29.32' UTC-6(-5DT)

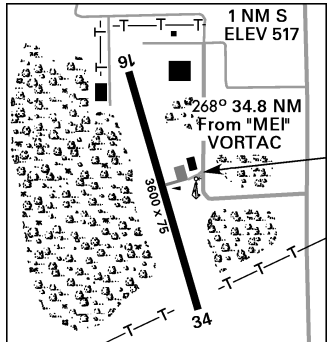
**MEMPHIS**  
(K2M4)

P BL1, 6

**SERVICE - LGT** - MIRL Rwy 16-34 preset med ints dusk-dawn, to  
increase ints ACTIVATE-CTAF.

**REMARKS** - Unattended. For arpt attendant 1400-2200Z++  
Mon-Fri, and 1400-1700Z++ Sat, fone C601-469-4141. **MISC** -  
Rwy 16-34 mrk faded. **WT BRG** - (S25).

**COMMUNICATIONS - CTAF** - 122.9 **FSS-GREENWOOD**  
**GWO-NOTAM GWO**



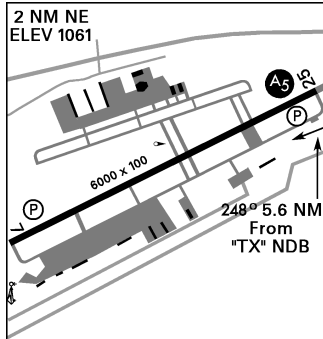
**GWINNETT CO BRISCOE FLD, GA**

(Lawrenceville) N33°58.68' W83°57.74' UTC-5(-4DT)

**H-9-12, L-18, A-1, ATLANTA**

P BL1, 2, 5, 15, 50

(KLZU)

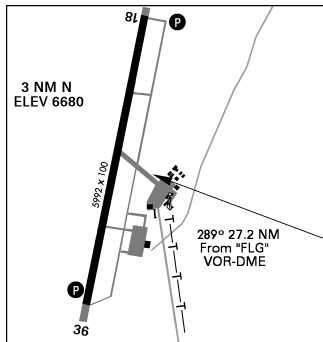
**SERVICE - LGT** - When twr clsd, HIRL Rwy 7-25 preset lo ints. To increase ints and **ACTIVATE-MALS**R Rwy 25-CTAF. **FUEL** - (NC-100LL, A)**REMARKS - RSTD** - When twr clsd Twy D and F one-way S bound; Twy E and G one-way N bound. **CAUTION** - Be alert to rwy cross clnc; readback of all rwy holding instr rqr. **TFC PAT** - 2100' lgt acct, 2600' jet and turbo-prop acct. **WT BRG** - (S45, T60).**COMMUNICATIONS - CTAF** - 124.1 **UNICOM** - 123.05  
**ATIS** - 132.275 **ATLANTA APP/DEP** - (R)(E) 126.975 239.275  
**TWR** - Opr 1200-0200Z+. 124.1 **GND** - 121.8 **ATLANTA CLNC DEL** - 134.0 **FSS-MACON MCN-NOTAM LZU****H A CLARK MEM FLD, AZ** (Williams)

N35°18.33' W112°11.68' UTC-7

**H-4, L-8, PHOENIX**

P BL1, 6, 9, 50

(KCMR)

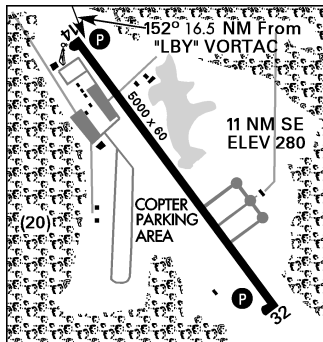
**SERVICE - LGT** - **ACTIVATE-MIRL**, PAPI and REIL Rwy 18-36-CTAF. **FUEL** - (NC-100LL)**REMARKS** - Attended 1500-0000Z. **CAUTION** - Deer, elk and antelope haz.**COMMUNICATIONS - CTAF/UNICOM** - 122.8 **AWOS-3** - 121.125 C928-635-1278 **PRESCOTT RDO** - 122.3 (MINGUS MT RCO) **FSS-PRESCOTT PRC-NOTAM PRC****HAGLER AAF, (CAMP SHELBY) MS** (Hattiesburg)

N31°10.43' W89°11.47' UTC-6(-5DT)

**H-6, L-21-22, NEW ORLEANS**

ARNG L1, 5, 50

(KSLJ)

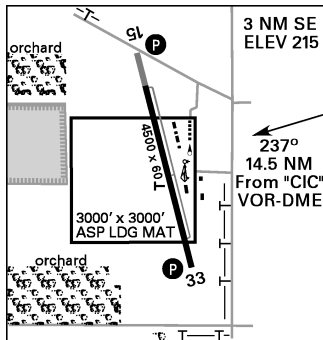
**SERVICE - LGT** - **ACTIVATE HIRL** and PAPI Rwy 14-32-CTAF**REMARKS** - Attended dur annual trng periods, mid-May thru mid-Aug, opr hr by NOTAM as rqr by trng rqr. **RSTD** - PPR DSN 286-2709, C601-558-2709. **TFC PAT** - Rgt tfc Rwy 14. Left tfc Rwy 32. **MISC** - C130 opr ctc Shelby Range CON DSN 921-2321, C601-558-2321.**COMMUNICATIONS - CTAF/UNICOM** - 126.2 **TWR** - Opr 1230-2100Z+. 126.2 241.0 **FSS-GREENWOOD GWO****HAIGH FLD, CA** (Orland) N39°43.27' W122°08.80'

UTC-8(-7DT)

**L-2, SAN FRANCISCO**

P BL1, 6, 50

(KO37)

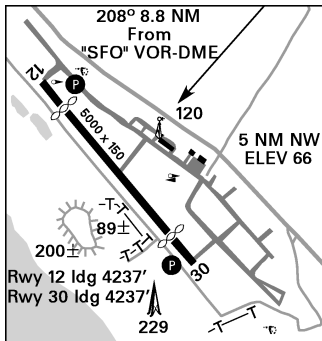
**SERVICE - LGT** - **ACTIVATE-MIRL** and PAPI Rwy 15-33-CTAF. **FUEL** - (NC-80, 100LL)**REMARKS** - Attended 1600-0100Z+. After hr call C530-865-1173. **CAUTION** - Ultralight tfc. **WT BRG** - (S30).**COMMUNICATIONS - CTAF/UNICOM** - 122.7 **OAKLAND CENTER** - (R)(E) 132.2 350.3 (APP/DEP svc) **RANCHO RDO** - 109.8T 122.1R (CHICO RCO) **FSS-RANCHO MURIETA RIU-NOTAM RIU**

**HALF MOON BAY, CA** N37°30.81' W122°30.07'  
 UTC-8(-7DT) **H-3, L-2-3, A-2, SAN FRANCISCO**  
 P BL1, 6, 9, 50 (KHAF)

**SERVICE - LGT -** ACTIVATE-MIRL and PAPI Rwy 12-30, and REIL Rwy 30-CTAF. **FUEL -** Avbl H24 self-svc. - (NC-100LL)

**REMARKS -** Attended 1600-0100Z++. **RSTD -** No str-in apch; dep climb to 433' before turn. No int tkof, stop-and-go ldg or taxi-back on rwy. Twy, apn and tiedown ltd 12,500 lb MAX GWT. **TFC PAT -** 1000'. Rgt tfc Rwy 30. **NS ABTMT -** Area NW thru NE. **WT BRG -** (S30 T200 ST175 TT360).

**COMMUNICATIONS - CTAF/UNICOM -** 122.8 **AWOS-3 -** 127.275 C650-728-5649. **NORCAL APP/DEP - (R)(E)** 135.1 307.2 **FSS-OAKLAND OAK-NOTAM OAK**

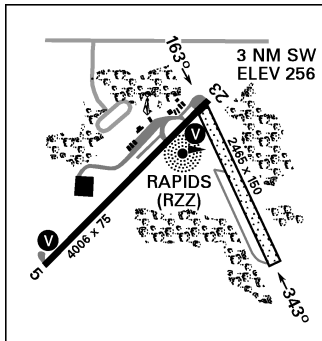


**HALIFAX CO, NC** (Roanoke Rapids)  
 N36°26.37' W77°42.56' UTC-5(-4DT)  
**L-35-36, WASHINGTON**  
 P BL1, 6, 9, 43 (KRZZ)

**SERVICE - LGT -** ACTIVATE-VASI and REIL Rwy 5-23-CTAF. VASI Rwy 5-23 O/S UFN. **FUEL -** (NC-100LL, A1+)

**REMARKS -** Attended 1330-2330Z++ Mon-Fri; 1400-2200Z++ Sat; 0600-2200Z++ Sun. **CAUTION -** Bird and deer haz. **WT BRG -** (S30) Rwy 5-23.

**COMMUNICATIONS - CTAF/UNICOM -** 122.8 **ASOS -** 134.425 C252-537-7971. **WASHINGTON CENTER - (R)(E)** 132.02 269.4 (APP/DEP svc) **FSS-RALEIGH RDU-NOTAM RZZ**

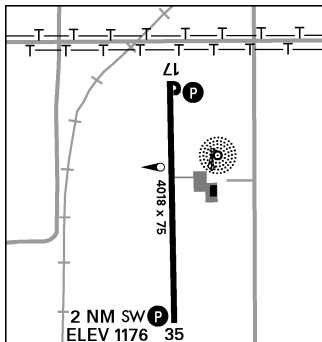


**HAMPTON MUNI, IA** N42°43.42' W93°13.58'  
 UTC-6(-5DT) **L-12, OMAHA**  
 P BL1, 6, 9, 50 (KHPT)

**SERVICE - LGT -** ACTIVATE-MIRL and PAPI Rwy 17-35-CTAF. **FUEL -** (NC-100LL, A)

**REMARKS -** Opr 1400-2300Z++ Mon-Fri; OT fone C641-456-3409 (Police Dept). **WT BRG -** (S12).

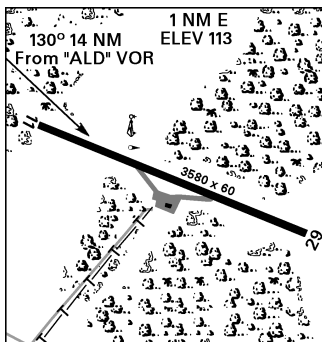
**COMMUNICATIONS - CTAF/UNICOM -** 122.7 **MINNEAPOLIS CENTER -** 134.0 288.3 (APP/DEP svc) **FSS-FORT DODGE FOD-NOTAM FOD**



**HAMPTON VARNVILLE, SC**  
 N32°52.07' W81°04.99' UTC-5(-4DT) **L-24, ATLANTA**  
 P B (K3JØ)

**REMARKS -** Unattended. **CAUTION -** Windsock will not give correct readings due to trees and shrubs. **MISC -** Rwy 11-29 mrk faded. Mrk water twr aprx 680' fr Rwy 29. **WT BRG -** (S8).

**COMMUNICATIONS - CTAF -** 122.9 **FSS-ANDERSON AND-NOTAM AND**





**HANFORD MUNI**, CA N36°19.00' W119°37.66'

UTC-8(-7DT)

**H-4, L-3-9, SAN FRANCISCO**

P BL1, 6, 9, 50

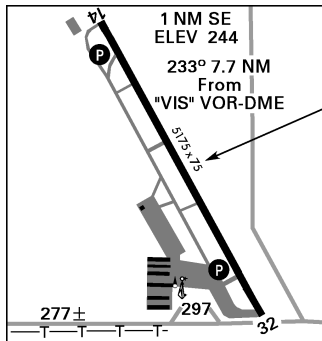
(KHJO)

**SERVICE - LGT** - After SS ACTIVATE-MIRL and PAPI Rwy 14-32 and REIL Rwy 32-CTAF. **FUEL** - Self-svc H24 with credit card. (NC-100LL, A)

**REMARKS** - Attended 1600-0100Z++. **WT BRG** - (S30 T45).

**COMMUNICATIONS - CTAF/UNICOM** - 122.8 **ASOS** - 134.75 C559-585-8076. **FRESNO APP/DEP** - (R)(E) 123.9

**FSS-RANCHO MURIETA RIU-NOTAM HJO**

**HANKSVILLE**, UT N38°25.08' W110°42.24'

UTC-7(-6DT)

**H-3, L-9, DENVER**

P BL7

(KHVE)

**SERVICE - LGT** - LIRL Rwy 8-26 nstd. Rwy 8-26 displ thld unlgtd.

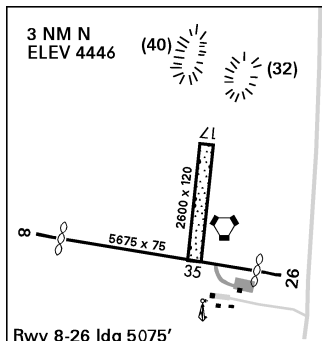
**REMARKS** - Unattended. **RSTD** - Rwy 17-35 land N, tkof S.

**CAUTION** - Rwy 08-26 block cracking and weathering, possible FOD haz. Rwy 17-35 very soft when wet and is unmrk. 210' bluff 1.5 NM N of N end Rwy 17-35. **WT BRG** - (S12.5) Rwy 8-26.

**COMMUNICATIONS - CTAF/UNICOM** - 122.8 O/S UFN.

**CEDAR CITY RDO** - 122.65 (RCO) **FSS-CEDAR CITY**

**CDC-NOTAM CDC**



Rwy 8-26 ldg 5075'

**HANNIBAL RGNL**, MO N39°43.51' W91°26.63'

UTC-6(-5DT)

**L-27, KANSAS CITY**

P BL1, 6, 9, 50

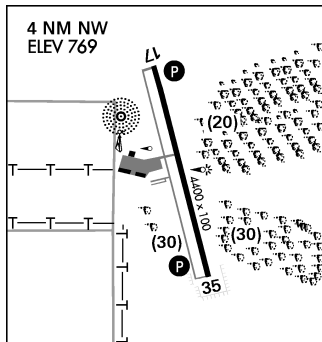
(KHAE)

**SERVICE - LGT** - ACTIVATE-MIRL, REIL and PAPI Rwy 17-35-CTAF. **FUEL** - (NC-100LL, A)

**REMARKS** - Attended 1400Z++-dusk. **WT BRG** - (S12).

**COMMUNICATIONS - CTAF/UNICOM** - 122.8 **AWOS-3** - 120.775 C573-221-2584. **KANSAS CITY CENTER** - 135.525

319.9 (APP/DEP svc) **FSS-ST LOUIS STL-NOTAM STL**

**HARDIN CO**, OH (Kenton) N40°36.64' W83°38.62'

UTC-5(-4DT)

**L-27, DETROIT**

P BL1, 6

(KI95)

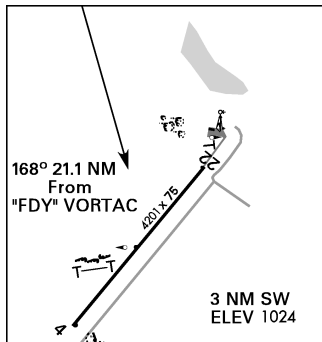
**SERVICE - LGT** - ACTIVATE-MIRL Rwy 4-22-CTAF. **FUEL** - (NC-100LL, A1+)

**REMARKS** - Opr 1300-2300Z++ May-Oct; 1400-2200Z++ Nov-Apr. **CAUTION** - Bird haz. **WT BRG** - (S19).

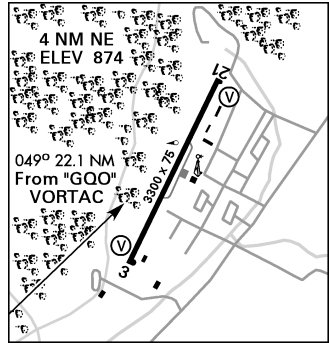
**COMMUNICATIONS - CTAF/UNICOM** - 122.8

**INDIANAPOLIS CENTER** - (E) 128.075 269.0 (APP/DEP svc)

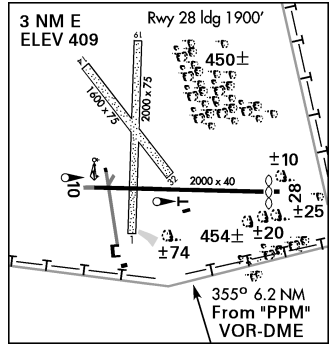
**FSS-DAYTON DAY-NOTAM DAY**



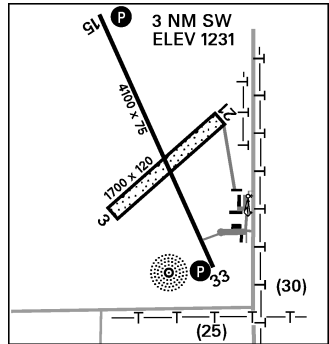
**HARDWICK FLD, TN** (Cleveland)  
 N35°13.20' W84°49.95' UTC-5(-4DT) **L-25, ATLANTA**  
 P BL7, 9, 43 (KHDI)  
**SERVICE - FUEL** - (NC-100LL)  
**REMARKS** - Attended 1300-2200Z++, exe Thanksgiving, Christmas and New Years day. **CAUTION** - Deer haz. **WT BRG** - (S17, T23).  
**COMMUNICATIONS - CTAF/UNICOM** - 122.8  
**CHATTANOOGA APP/DEP** - Opr 1100-0450Z++, OT ctc  
 ATLANTA CENTER 353.8 132.05. - (R)(E) 125.1 379.1  
**FSS-NASHVILLE BNA-NOTAM BNA**



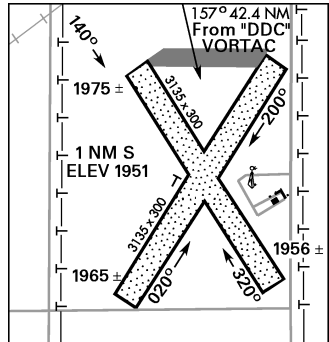
**HARFORD CO, MD** (Churchville)  
 N39°34.01' W76°12.14' UTC-5(-4DT) **L-29-34-36, WASHINGTON**  
 P BL7, 9 (KØW3)  
**SERVICE - LGT** - Nstd LIRL and REIL Rwy 10-28 opr dusk-0600Z++. **FUEL** - (NC-100LL)  
**REMARKS** - Attended 1300Z++-dusk. **RSTD** - Rwy 1-19 clsd 15 Nov-30 Apr exc PPR call C410-836-2828. **CAUTION** - Bird and wildlife haz. Glider act at arprt. **MISC** - Rwy 1-19 ends mrk with barrels.  
**COMMUNICATIONS - CTAF/UNICOM** - 122.8 **POTOMAC APP/DEP** - (E) 125.525 291.625 **FSS-LEESBURG DCA-NOTAM DCA**



**HARLAN MUNI, IA** N41°35.06' W95°20.38'  
 UTC-6(-5DT) **L-12, OMAHA**  
 P BL1, 6, 50 (KHNR)  
**SERVICE - LGT** - ACTIVATE-MIRL and PAPI Rwy 15-33-CTAF. **FUEL** - (NC-100LL, A)  
**REMARKS** - Attended 1400-0100Z++ Apr-Sep; 1400Z++-dusk Oct-Mar. **MISC** - Rwy 15 calm wind rwy. **WT BRG** - (S20, T25) Rwy 15-33.  
**COMMUNICATIONS - CTAF/UNICOM** - 122.8 **AWOS-3** - 118.325 C712-744-4400. **OMAHA APP/DEP** - (R) 124.5 263.0  
**FSS-FORT DODGE FOD-NOTAM HNR**



**HAROLD KRIER FLD, KS** (Ashland)  
 N37°10.00' W99°46.51' UTC-6(-5DT) **WICHITA**  
 P BL7 (KK58)  
**SERVICE - LGT** - LIRL Rwy 020° - 200° O/S UFN. **FUEL** - PPR, fone C620-635-2200. - (NC-100LL)  
**REMARKS** - Unattended.  
**COMMUNICATIONS - CTAF** - 122.9 **FSS-WICHITA ICT-NOTAM ICT**



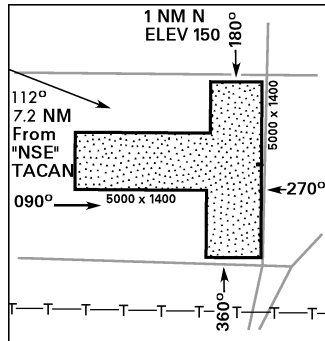
**HAROLD NOLF, FL** N30°40.84' W86°53.23'

UTC-6(-5DT)

**NEW ORLEANS**

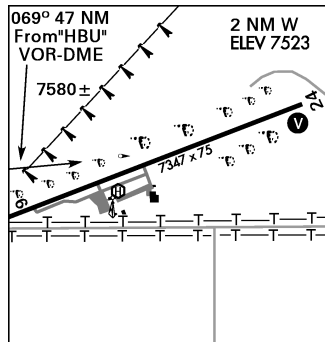
N

(KNZX)

**REMARKS** - Opr 1315-2300Z++ Mon-Fri. **RSTD** - Mil use only.**CAUTION** - P-line twr 125' AGL 1400' apart immed S of fld.**MISC** - Ctl agcy Whiting Fld NAS-North.**COMMUNICATIONS** - **CTAF** - 237.9 **FSS-GAINESVILLE GNV****HARRIET ALEXANDER FLD, CO** (Salida)N38°32.30' W106°02.92' UTC-7(-6DT) **H-3-5, L-9, DENVER**

P BL1, 6, 43

(KANK)

**SERVICE** - **LGT** - ACTIVATE-MIRL Rwy 6-24, VASI Rwy 24-CTAF.VASI Rwy 24 GA 3.2°. **FUEL** - Avbl H24 self svc credit card - (NC-100LL, A)**REMARKS** - Attended 1500-2400Z++. **CAUTION** - Glider haz.Rwy 6 has 60'+ p-line mrk with orange balls 630' fr thld, 435' left of extrn cntrline. Dur hi wind at or abv 15 Kt, exp severe downdrafts apch Rwy 24. **MISC** - Rwy 24 recommended for ldg, Rwy 6 recommended for tkof, wx and tfc perms. **WT BRG** - (S30, T60).**COMMUNICATIONS** - **CTAF/UNICOM** - 122.7 AutomatedUNICOM. **AWOS-3** - 133.85 C719-539-5268. **DENVER CENTER****APP/DEP** - 119.85 128.375 363.15 379.95 (APP 128.375 379.95)(DEP 119.85 363.15) **FSS-DENVER DEN-NOTAM DEN****HARRIMAN AND WEST, MA** (North Adams)

N42°41.77' W73°10.21' UTC-5(-4DT)

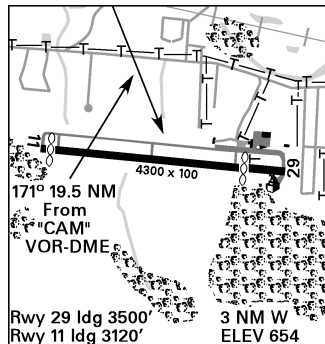
**L-32-33-34, NEW YORK**

P BL1, 6

(KAQW)

**SERVICE** - **LGT** - ACTIVATE-MIRL Rwy 11-29-CTAF. **FUEL** -

(NC-100LL, A)

**REMARKS** - Attended dawn-dusk. **CAUTION** - Deer haz. Mt rng.7 NM and 1.5 NM N, 1.8 NM and 2.1 NM S. **MISC** - Extv glider opr dawn-dusk, sfc to FL 180 yr round-prim wkend and hol.**WT BRG** - (S25).**COMMUNICATIONS** - **CTAF/UNICOM** - 122.8 **ASOS** -134.775 C413-664-6658. **FSS-BURLINGTON BTV-NOTAM****AQW****HARRISBURG RALEIGH, IL**N37°48.68' W88°33.02' UTC-6(-5DT) **H-5, L-16, ST. LOUIS**

P BL1, 6, 9, 43

(KHSB)

**SERVICE** - **LGT** - MIRL Rwy 6-24 preset lo ints, to increase ints

and ACTIVATE-MIRL Rwy 14-32, VASI Rwy 24 and REIL Rwy

24-CTAF. **FUEL** - After hr call C618-926-0640 (Cell) or

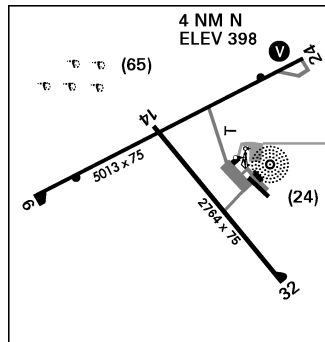
C618-937-3674. - (NC-100LL, A)

**REMARKS** - Attended 1400-2300Z++. **CAUTION** - Ultralight act

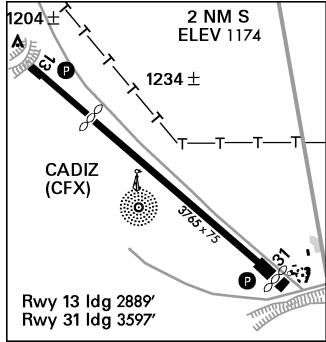
on and in vcnty of arpt. SW end Rwy 6-24 has 1100' of soft

shoulders, both sides of rwy and rwy end. **WT BRG** - (S12) Rwy

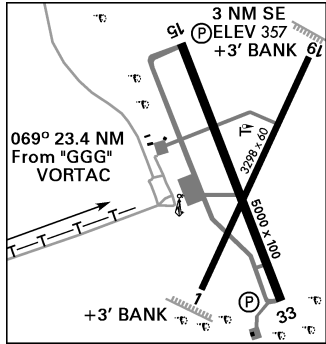
6-24. (S26) Rwy 14-32.

**COMMUNICATIONS** - **CTAF/UNICOM** - 122.8 **AWOS-3** -135.925 C618-253-3010. **KANSAS CITY CENTER** - (R) 125.3269.5 (APP/DEP svc) **FSS-ST. LOUIS STL-NOTAM HSB**

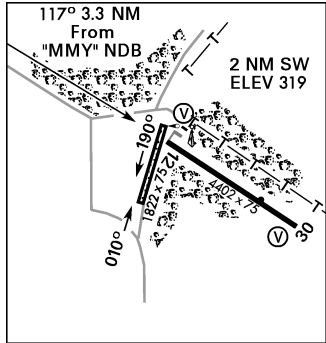
**HARRISON CO, OH** (Cadiz) N40°14.30' W81°00.77'  
 UTC-5(-4DT) **L-29, DETROIT**  
 P BL1, 6, 50 (K8G6)  
**SERVICE - LGT -** ACTIVATE-MIRL Rwy 13-31 and PAPI Rwy 13-31-CTAF. PAPI Rwy 31 O/S UFN. **FUEL -** (NC-100LL)  
**REMARKS -** Opr 1400-2200Z+-. **CAUTION -** Rwy 13-31 large cracks, vegetation. **WT BRG -** (S30).  
**COMMUNICATIONS - CTAF/UNICOM -** 122.8 **CLEVELAND CENTER -** (R)(E) 120.4 257.975 (APP/DEP svc)  
**FSS-CLEVELAND CLE-NOTAM CLE**



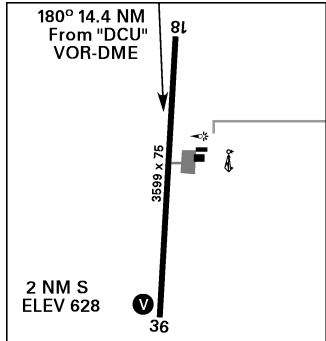
**HARRISON CO, TX** (Marshall) N32°31.23' W94°18.47' UTC-6(-5DT) **H-6, L-17, MEMPHIS**  
 P BL1, 6, 9, 50 (KASL)  
**SERVICE - LGT -** ACTIVATE-REIL Rwy 15-33-CTAF. **FUEL -** (NC-100LL, A)  
**REMARKS -** Attended 1330-2230Z++ Mon-Sat; 1700-2200Z++ Sun. For emerg svc after hr fone C318-929-9150. **WT BRG -** (S20) All rwy.  
**COMMUNICATIONS - CTAF/UNICOM -** 122.8 **AWOS-3 -** 118.675 C903-938-2060. **SHREVEPORT APP/DEP -** (R)(E) 119.9 335.55 Opr 1200-0600Z+-. OT 121.1 381.6. **FSS-FORT WORTH FTW-NOTAM FTW**



**HART, LA** (Many) N31°32.68' W93°29.16' UTC-6(-5DT) **L-22, HOUSTON**  
 P BL1, 6, 9, 43 (K3R4)  
**SERVICE - LGT -** ACTIVATE-MIRL Rwy 12-30 and REIL Rwy 12-CTAF. REIL Rwy 12 and Rot Bcn O/S UFN. **FUEL -** Self-svc after hr with credit card.-(NC-100LL)  
**REMARKS -** Attended 1400-2300Z++ Mon-Fri **RSTD -** Rwy 010°-190° clsd UFN. **WT BRG -** (S6) Rwy 12-30.  
**COMMUNICATIONS - CTAF/UNICOM -** 122.8 **POLK APP/DEP -** (R)(E) 123.7 261.3 **FSS-DE RIDDER DRI-NOTAM DRI**



**HARTSELLE MORGAN CO RGNL, AL** (Hartselle) N34°24.49' W86°55.98' UTC-6(-5DT) **L-18, ATLANTA**  
 P BL1, 6, 43 (K5MØ)  
**SERVICE - LGT -** MIRL Rwy 18-36 preset on hi ints; to ACTIVATE MIRL Rwy 18-36 and VASI Rwy 36-CTAF. **FUEL -** (NC-100LL, A)  
**REMARKS -** Attended 1300-2400Z++ Mar-Oct, 1300-2300Z++ Nov-Feb. **WT BRG -** (S20).  
**COMMUNICATIONS - CTAF/UNICOM -** 122.8 **HUNTSVILLE APP/DEP -** Opr 1200-0600Z+-. OT ctc MEMPHIS CENTER 120.8 307.0.-(R) 118.05 239.0 **FSS-ANNISTON ANB-NOTAM ANB**





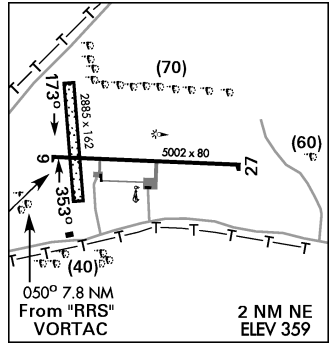
**HEADLAND MUNI, AL** N31°21.85' W85°18.70'  
 UTC-6(-5DT) **H- 9, L-22, NEW ORLEANS**  
 P BL1, 6 (KØJ6)

**SERVICE - LGT -** ACTIVATE-MIRL Rwy 9-27-CTAF. Twy lgt for aprn turn off only. **FUEL -** (NC-100LL) Credit card svc avbl.

**REMARKS -** Unattended. **CAUTION -** PJE. Farm eqpt and acft may be prk close to rwy thld. Rwy 173°-353° 2" lip where rwy int Rwy 9-27. P-line S. **MISC -** Rwy 173° -353° edges mrk with white plastic 5 gal cans; thld mrk with yellow concrete L shapes.

**WT BRG -** (S12) Rwy 9-27.

**COMMUNICATIONS - CTAF -** 122.9 **CAIRNS APP/DEP -** Opr H24 Tue-Sat; 1200-0500Z++ Sun-Mon; OT ctc JACKSONVILLE CENTER 134.3 353.5. - 125.4 319.25 **FSS-ANNISTON ANB-NOTAM ANB**

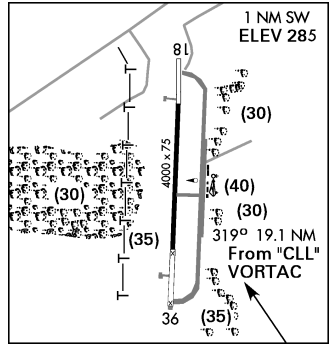


**HEARNE MUNI, TX** N30°52.31' W96°37.33'  
 UTC-6(-5DT) **L-19-21, HOUSTON**  
 P BL1, 6 (KLHB)

**SERVICE - LGT -** MIRL Rwy 18-36 preset lo ints, to increase ints ACTIVATE-123.3. **FUEL -** Self-svc avbl with maj credit card. - (NC-100LL)

**REMARKS -** Unattended. **WT BRG -** (S17).

**COMMUNICATIONS - CTAF -** 122.9 **AWOS-3 -** 118.675 C979-280-5596. **FSS-MONTGOMERY CO CXO-NOTAM LHB**

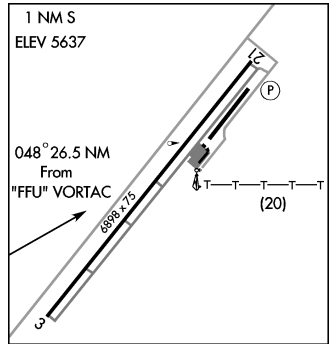


**HEBER CITY MUNI RUSS MCDONALD FLD, UT** N40°28.91' W111°25.73' UTC-7(-6DT)  
**H-3, L-9-11, SALT LAKE CITY**  
 P BL1, 6, 50 (K36U)

**SERVICE - LGT -** ACTIVATE - MIRL Rwy 3-21 and PAPI Rwy 21 - CTAF, PAPI Rwy 21 GS 4.0° and unuse byd 3.5 NM fr thld and 6° fr cntrline. **FUEL -** (NC-100LL, A) 100LL avbl H24 self-svc with credit card.

**REMARKS -** Attended 1430-0200Z++ daily May-Oct; 1500-2400Z++ daily Nov-Apr. **CAUTION -** Hi volume airspace with rapidly descending air tfc SSW of fld. **WT BRG -** (S12).

**COMMUNICATIONS - CTAF/UNICOM -** 122.8 **AWOS-3 -** 124.825 C435-657-0892. **SALT LAKE CITY CENTER -** 119.95 377.15 (APP/DEP svc) **FSS-CEDAR CITY CDC-NOTAM CDC**

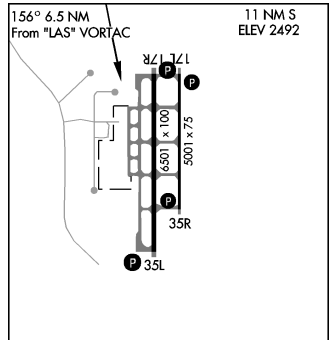


**HENDERSON EXECUTIVE, NV** N35°58.37' W115°08.07' UTC-8(-7DT) **H-4, L-7, LAS VEGAS**  
 P BL1, 6, 9, 50 (KHND)

**SERVICE - LGT -** ACTIVATE- MIRL, PAPI and REIL Rwy 17L/R-35L/R and Twy-CTAF. REIL Rwy 17L/35R avbl only when Rwy 17R/35L clsd. PAPI Rwy 35L O/S UFN. **FUEL -** (NC-100LL - Self svc H24; A)

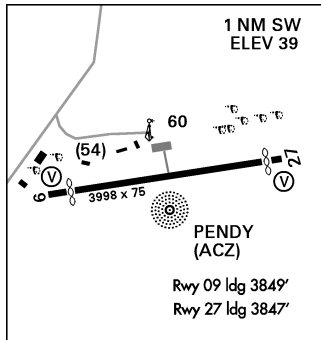
**REMARKS -** Attended 1300-0600Z++. **RSTD -** Rwy 17L-35R clsd SS-SR unless Rwy 17R-35L is clsd. **CAUTION -** WIP. Hvy tfc arr fr SE dur daylight hr. **TFC PAT -** 3334'. **WT BRG -** (S30, T30) Rwy 17L-35R. (S30, T60) Rwy 17R-35L.

**COMMUNICATIONS - CTAF -** 125.1 **UNICOM -** 122.95 **ASOS -** 120.775 C702-614-4537 **RENO RDO -** 122.35 (MOUNT POTOSI RCO) **LAS VEGAS APP/DEP - (R)(E)** 118.4 307.25 **TWR -** Opr 1400-0400Z++. 125.1 **GND -** 127.8 **FSS-RENO RNO-NOTAM HND**

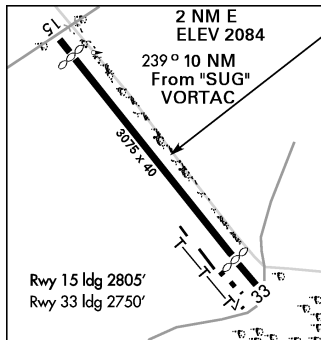


**HENDERSON FLD,** (WALLACE) NC (Wallace)N34°43.07' W78°00.22' UTC-5(-4DT) **L-35, CHARLOTTE**

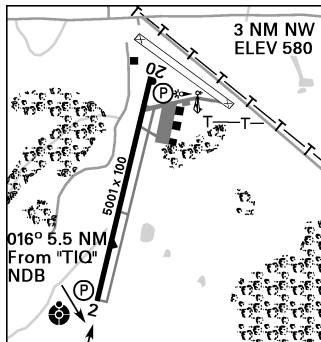
P BL6 (KACZ)

**SERVICE - LGT** - VASI Rwy 9-27 opr dusk-dawn. Rwy 9-27 VASI O/S UFN. **FUEL** - (NC-100LL, A, A1+)**REMARKS** - Attended 1300-2200Z++ Mon-Fri; 1400-2300Z++ Sat; 1800-2300Z++ Sun. **CAUTION** - 5' ditch 135' rgt of cntrline Rwy 9; 7' ditch 140' left of cntrline Rwy 27. **WT BRG** - (S12).**COMMUNICATIONS - CTAF/UNICOM** - 122.8**WILMINGTON APP/DEP** - Opr 1100-0400Z++, OT ctc  
**WASHINGTON CENTER** 124.025 269.15 346.35 - (R) 135.75  
257.6 **FSS-RALEIGH RDU-NOTAM RDU****HENDERSONVILLE,** NC N35°18.46' W82°25.99'UTC-5(-4DT) **L-25, ATLANTA**

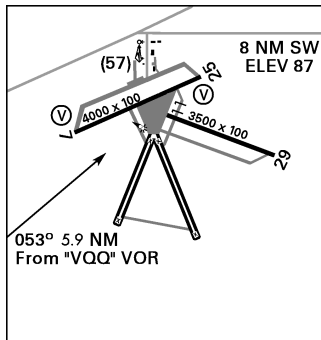
P L1, 7 (KØA7)

**SERVICE - LGT** - ACTIVATE-LIRL Rwy 15-33-CTAF. Rwy 15-33 nstd LIRL; lgt on SW end of rwy lctd aprx 40' fr edge of pavement; two thld lgt both red lenses. Only cntr 2600' lgted ngt. **FUEL** - Fone C828-693-3910. - (NC-100LL) For svc after hr call C828-693-1897.**REMARKS - CAUTION** - Acft prk 40' fr edge of Rwy 15-33 S end. Wip adj Rwy 15-33. **WT BRG** - (S10).**COMMUNICATIONS - CTAF/UNICOM** - 123.0 **FSS-RALEIGH RDU-NOTAM RDU****HENRY CO,** TN (Paris) N36°20.29' W88°22.97'UTC-6(-5DT) **H-6, L-16, ST. LOUIS**

P BL1, 2, 5, 9, 42, 50 (KPHT)

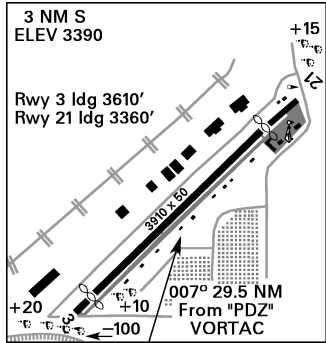
**SERVICE - LGT** - HIRL Rwy 2-20 preset med ints, to increase ints and ACTIVATE-ODALS Rwy 2-CTAF. ODALS Rwy 2 O/S UFN. REIL Rwy 2-20 O/S UFN. **FUEL** - (NC-100LL, A)**REMARKS** - Attended 1400-2230Z++ Mon-Sat; 1500-2200Z++ Sun; exc Thanksgiving, Christmas, and New Years Day.**CAUTION** - PJE and ultralight act. **MISC** - Parl twy unlgtd.**WT BRG** - (S17) Rwy 2-20.**COMMUNICATIONS - CTAF/UNICOM** - 123.0 **AWOS-3** - 118.825 C731-644-0451. **MEMPHIS CENTER** - (R) 134.65  
316.15 (APP/DEP svc) **FSS-JACKSON MKL-NOTAM MKL****HERLONG,** FL (Jacksonville) N30°16.67' W81°48.36'UTC-5(-4DT) **L-21-24, A-1, JACKSONVILLE**

P BL1, 6, 43 (KHEG)

**SERVICE - LGT** - ACTIVATE-MIRL Rwy 7-25 and 11-29-CTAF. **FUEL** - (NC-100LL, A)**REMARKS** - Attended 1130-0030Z++. **CAUTION** - Ultralight and glider act. Prcht jumping. **WT BRG** - (S30) All rwy.**COMMUNICATIONS - CTAF/UNICOM** - 123.0 **AWOS-3** - 119.275 C904-695-0334. **GAINESVILLE RDO** - (121.025 GCO)  
**JACKSONVILLE APP/DEP** - (R) 124.4 284.6 **JAX CLNC DEL** - (121.025 GCO) **FSS-GAINESVILLE GNV-NOTAM GNV**

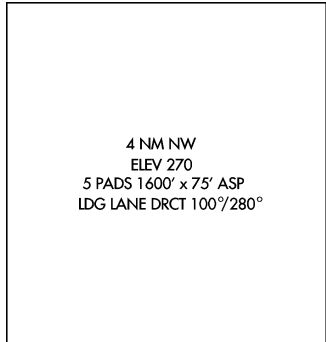
**HESPERIA, CA** N34°22.62' W117°18.96' UTC-8(-7DT)  
**L-4-7, LOS ANGELES**  
 P BL7 (KL26)

**SERVICE - LGT - ACTIVATE-LIRL Rwy 3-21-CTAF. FUEL - (NC-100LL)**  
**REMARKS - CAUTION -** Slight uphill grade to Rwy 21. Pilots should be aware of rising sur terrain to S. Rwy 21 has a perimeter fence that separates Rwy 21 fr road. **WT BRG - (S12).**  
**COMMUNICATIONS - CTAF/UNICOM - 123.0**  
**FSS-RIVERSIDE RAL-NOTAM RAL**



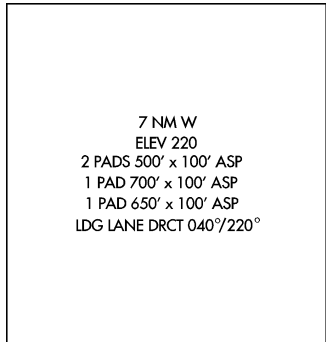
**HIGHBLUFF AHP, (FORT RUCKER) AL** (Hartford)  
 N31°09.21' W85°44.02' UTC-6(-5DT) **NEW ORLEANS**  
 A (14AL)

**REMARKS -** Attended dur sked trng hr only.  
**COMMUNICATIONS - CAIRNS OPS - 126.2 371.35**  
**FSS-ANNISTON ANB**



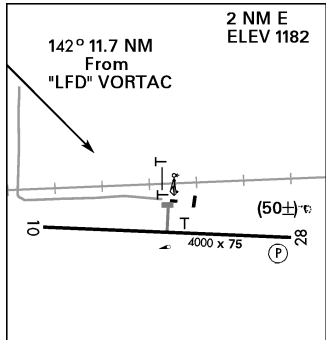
**HIGHFALLS AHP, (FORT RUCKER) AL** (Hartford)  
 N31°05.62' W85°47.28' UTC-6(-5DT) **NEW ORLEANS**  
 A (15AL)

**REMARKS -** Attended dur sked trng hr only.  
**COMMUNICATIONS - CAIRNS OPS - 126.2 371.35**  
**FSS-ANNISTON ANB**



**HILLSDALE MUNI, MI** N41°55.28' W84°35.15'  
 UTC-5(-4DT) **L-28, DETROIT**  
 P BL6, 9, 50 (KJYM)

**SERVICE - LGT - PAPI Rwy 28 O/S indef. FUEL - (NC-100LL, A)**  
**REMARKS -** Attended 1300-2300Z++ Nov-Mar; 1300-0200Z++ Apr-Oct; unattended Thanksgiving and Christmas. **MISC -** Rwy 10-28 mrk faded. **WT BRG - (S16).**  
**COMMUNICATIONS - CTAF/UNICOM - 122.8 AWOS-3 - 121.025 C517-437-5638. LANSING RDO - 111.2T 122.1R (LITCHFIELD RCO) TOLEDO APP/DEP - (R) 134.35 317.55**  
**FSS-LANSING LAN-NOTAM JYM**





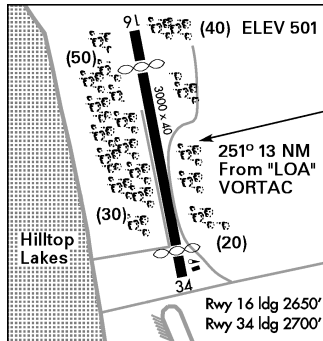
**HILLTOP LAKES, TX** N31°04.86' W96°12.91'

UTC-6(-5DT)

**L-19-21, HOUSTON**

PVT

(ØTE4)

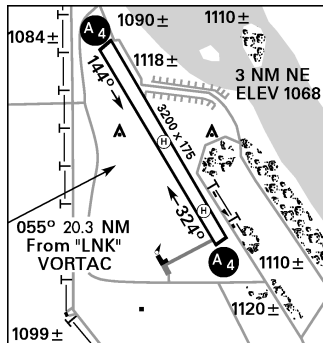
**REMARKS** - Unattended. **CAUTION** - Deer haz. **MISC** - Rwy 16-34 outlined with reflectors.**COMMUNICATIONS** - CTAF/UNICOM - 122.8**FSS-MONTGOMERY CO CXO-NOTAM FTW****H J PAUL AHP, (CAMP ASHLAND) NE** (Ashland)

N41°04.00' W96°20.02' UTC-6(-5DT)

**OMAHA**

ARNG L1, 14, 53

(K5K3)

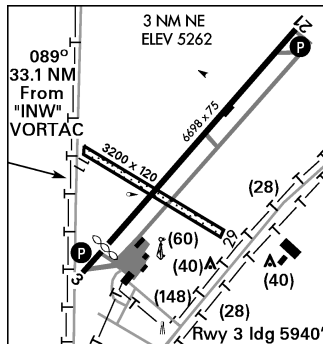
**SERVICE** - LGT - ACTIVATE-MALSR Rwy 144°-324°-122.9 5 times. Tactical Y and T lgt instl.**REMARKS** - Unattended. **CAUTION** - Weapons frng adj to rwy; ck for red rng frng flag NW side of fld. **TFC PAT** - W tfc pat, F/W proh. Unsafe for F/W tfc.**COMMUNICATIONS** - FSS-COLUMBUS OLU**HOLBROOK MUNI, AZ** N34°56.43' W110°08.29'

UTC-7

**H-4, L-8, PHOENIX**

P BL1, 6, 9, 50

(KP14)

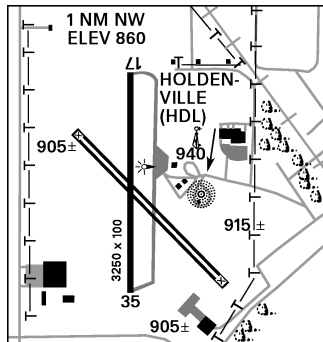
**SERVICE** - LGT - ACTIVATE-MIRL, PAPI and REIL Rwy 3-21- CTAF. **FUEL** - (NC-100LL)**REMARKS** - Attended 1400-2300Z++ Mon-Fri. OT fone FBO C928-524-7832 or 241-0288. **MISC** - Rwy 11-29 gravel-dirt, fone C928-524-3267 or 241-0288 for cond of sfc. **WT BRG** - (S12) Rwy 3-21.**COMMUNICATIONS** - CTAF/UNICOM - 122.8 **AWOS-3** - 118.675 **PRESCOTT RDO** - 122.6 122.45 (122.6 WINSLOW RCO) (122.45 KAYENTA RCO) **FSS-PRESCOTT PRC-NOTAM PRC****HOLDENVILLE MUNI, OK**

N35°05.15' W96°25.00' UTC-6(-5DT)

**L-17, DALLAS-FT WORTH**

P BL6

(KF99)

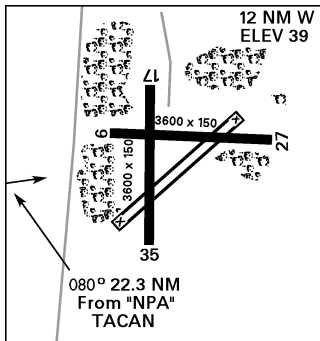
**SERVICE** - **FUEL** - (NC-100LL)**REMARKS** - Attended 1400-2300Z++. **CAUTION** - Silo 125' AGL .3 NM SW Rwy 35 thld. Ultralight haz. **WT BRG** - (S30, T42)**COMMUNICATIONS** - CTAF/UNICOM - 122.8 **FORT WORTH CENTER** - (R) 132.2 338.35 (APP/DEP svc) **FSS-MC ALESTER MLC-NOTAM MLC**

**HOLLEY NOLF, FL** (Fort Walton Beach)

N30°25.52' W86°53.63' UTC-6(-SDT)

**L-21-22, NEW ORLEANS**

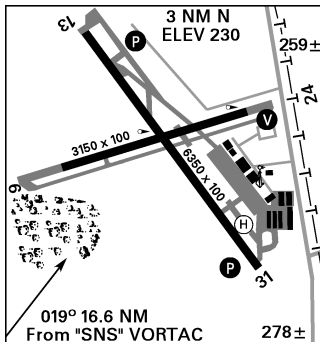
N (KNKL)

**REMARKS** - Opr by unmanned, single acft, lo apch only, Mon-Fri.**RSTD** - Mil use only. **CAUTION** - Eglin Ranges A73, A77 and A79 are act cont, live ordnance. **MISC** - Ctl agcy Whiting Fld NAS-North. **WT BRG** - (PCN 14 F/B/W/U) All rwy**COMMUNICATIONS** - **CTAF** - 264.2 **FSS-GAINESVILLE GNV****HOLLISTER MUNI, CA** N36°53.60' W121°24.62'

UTC-8(-7DT)

**H-3, L-3, SAN FRANCISCO**

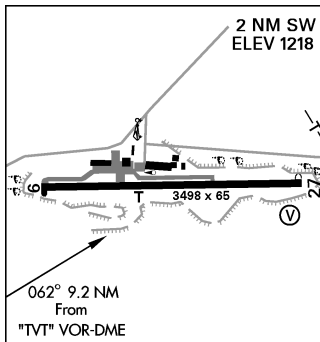
P BL1, 6, 9, 43, 50 (KCVH)

**SERVICE** - **LGT** - ACTIVATE-MIRL Rwy 6-24 and 13-31, REIL Rwy 13-31 and 24, PAPI Rwy 13-31, and VASI Rwy 24-CTAF. **FUEL** - Avbl H24 credit card-lock sys. (NC-100LL, A)**REMARKS** - Attended 1600-0100Z++. **CAUTION** - Watch for fire fighting acft Jun-Oct. Glider tfc. PJE. Rwy 31 thld lctd 1100' fr physical EOR. **TFC PAT** - Copter 780' rgt tfc. **MISC** - Model acft club conducting flt opr 3 NM WNW of arpt hdg 290° fr arpt sfc to 500' AGL. **WT BRG** - (S30, T45) All rwy.**COMMUNICATIONS** - **CTAF/UNICOM** - 123.0 **AWOS-3** - 120.425 C831-636-4394. **NORCAL APP/DEP** - (R)(E) 124.525 348.675 **FSS-OAKLAND OAK-NOTAM OAK****HOLMES CO, OH** (Millersburg)

N40°32.23' W81°57.26' UTC-5(-4DT)

**L-29, DETROIT**

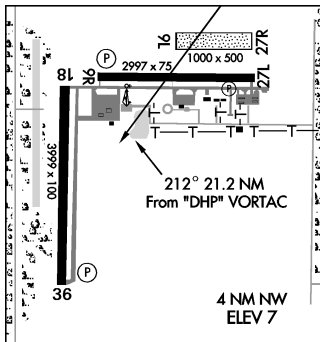
P BL1, 6, 9, 43 (K10G)

**SERVICE** - **LGT** - ACTIVATE-MIRL and REIL Rwy 9-27-123.4.**FUEL** - (NC-100LL, A)**REMARKS** - Attended 1300-0100Z++ Mon-Fri; 1300-2300Z++ Sat; 1730-2300Z++ Sun. **CAUTION** - Deer haz. **WT BRG** - (S14, T25).**COMMUNICATIONS** - **CTAF/UNICOM** - 123.0 **AWOS-3** - 128.325 C330-674-6279. **INDIANAPOLIS CENTER** - (R)(E) 124.45 370.9 (APP/DEP svc) **FSS-CLEVELAND CLE-NOTAM CLE****HOMESTEAD GENERAL AVN, FL**

N25°29.95' W80°33.25' UTC-5(-4DT)

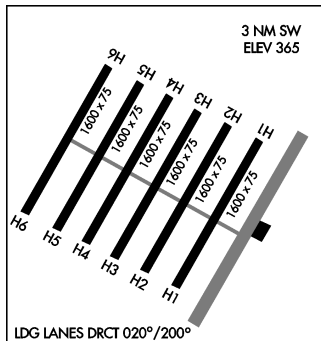
**L-23, A-1, MIAMI**

P BL6, 50 (KX51)

**SERVICE** - **FUEL** - (NC-100LL, A)**REMARKS** - **RSTD** - Rwy 9L-27R ltd to ultralgt and stol acft with apch speed less than 50 kt, fone C305-247-4883 prior to use.**CAUTION** - Ultralight haz. PJE. Extv AG acft act in area.Aerobatic box S of arpt. **WT BRG** - (S40, T65, ST83, TT110) Rwy 18-36. (S20) Rwy 9R-27L.**COMMUNICATIONS** - **CTAF/UNICOM** - 122.8 **FSS-MIAMI MIA-NOTAM MIA**

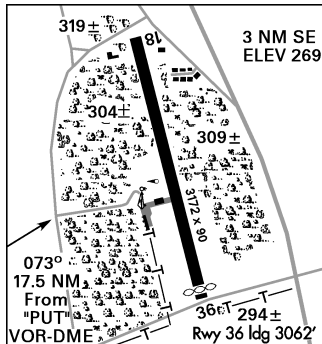
**HOOPER AHP, (FORT RUCKER) AL** (Ozark)  
 N31°24.50' W85°41.35' UTC-6(-SDT) **L-18, NEW ORLEANS**  
 A (16AL)

**REMARKS** - Attended dur sked trng.  
**COMMUNICATIONS - CAIRNS OPS** - 126.2 371.35  
**FSS-ANNISTON ANB**



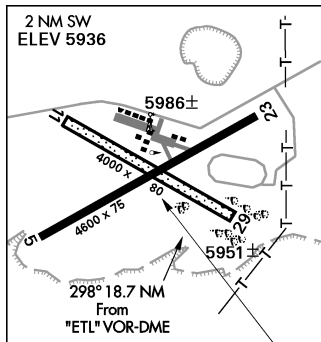
**HOPEDALE INDUSTRIAL PARK, MA**  
 N42°06.39' W71°30.61' UTC-5(-4DT) **L-33-34, NEW YORK**  
 PVT BL7 (K1B6)

**SERVICE - LGT** - Opr dusk-0300Z++. **FUEL** - (NC-100LL)  
**REMARKS** - Attended SR-SS Mon-Fri. **CAUTION** - Arprt clsd to jets and ngt ldg exc PPR, C508-478-1726. Arprt clsd to tran acft SS-SR. Arprt clsd to tran student trng. **WT BRG** - (S12).  
**COMMUNICATIONS - CTAF/UNICOM** - 122.8 **BRADLEY**  
**APP/DEP - (R)** 119.0 **FSS-BRIDGEPORT BDR-DL-NOTAM BDR**



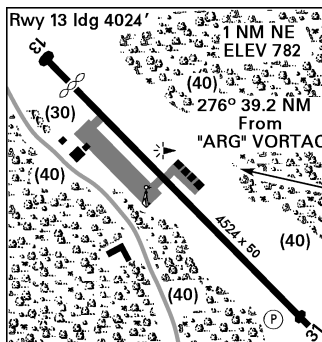
**HOPKINS FLD, CO** (Nucla) N38°14.33' W108°33.80'  
 UTC-7(-6DT) **L-9, DENVER**  
 P BL6 (KAIB)

**SERVICE - FUEL** - (NC-100LL, A)  
**REMARKS** - Attended 1500-2400Z++. **CAUTION** - Rwy 29 has 30'+ hill 408' fr thld on extn cntrline; -75' terrain at thld. 1' to 8' weeds along Rwy 5-23. Bird and wildlife haz. **MISC** - Rwy 11-29 sfc ruf, animal burrows, soft when wet; use of rwy not recommended. **WT BRG** - (S9) Rwy 5-23.  
**COMMUNICATIONS - CTAF/UNICOM** - Avbl H24 122.8 Mnt by sheriff dispatch. **AWOS-3** - 132.525 C970-864-2325.  
**DENVER CENTER** - 125.35 354.05 (APP/DEP svc)  
**FSS-DENVER DEN-NOTAM DEN**



**HORSESHOE BEND, AR** N36°13.28' W91°45.33'  
 UTC-6(-5DT) **L-16, KANSAS CITY**  
 BL1, 6, 50 (K6M2)

**SERVICE - LGT** - ACTIVATE-MIRL Rwy 13-31-CTAF. **FUEL** - Self svc avbl 24 hr with credit card. (NC-100LL)  
**REMARKS** - Unattended. **CAUTION** - Recommend tkof Rwy 13 due rapidly rising terrain NW of arprt. Deer haz. **WT BRG** - (S4).  
**COMMUNICATIONS - CTAF/UNICOM** - 122.8  
**FSS-JONESBORO JBR-NOTAM JBR**



**HOT SPRINGS CO THERMOPOLIS****MUNI, WY** (Thermopolis) N43°39.50' W108°12.79'

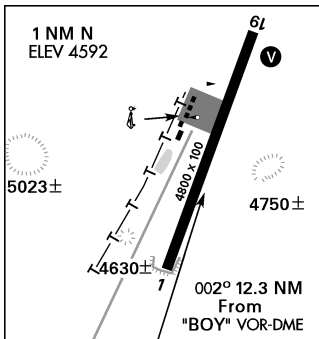
UTC-7(-6DT)

**L-11, CHEYENNE**

P BL1, 6, 43

**(KTHP)****SERVICE - LGT - ACTIVATE - MIRL** Rwy 1-19 and VASI Rwy 19 -CTAF. **FUEL - Self-svc credit card Fuel avbl** H24 . - (NC-100LL)**REMARKS - Attended 1500-2400Z++ Nov - Apr, 1400-0100Z++**

May - Oct; OT call C307-864-3385/2264 or C307-921-1528.

**CAUTION - Due terrain, opr at ngt unsafe.** Rwy 1-19 118' hi S end (2.5° up S), recommend ldg uphill Rwy 19, tkof downhill Rwy 1 dependent on wind. Golf course just W of S half of the rwy. 2 inch dip in Rwy 01 sfc 137' fr thld. Rwy 1-19 mkg chipped and faded. **MISC - Hills** on ea side rwy, not lgtd. Rwy 1-19 PFC.**WT BRG - (S13)** Rwy 1-19.**COMMUNICATIONS - CTAF/UNICOM - 122.8 FSS-CASPER**  
**CPR-NOTAM CPR****HOT SPRINGS MUNI, SD**

N43°22.09' W103°23.29' UTC-7(-6DT)

**L-12, CHEYENNE**

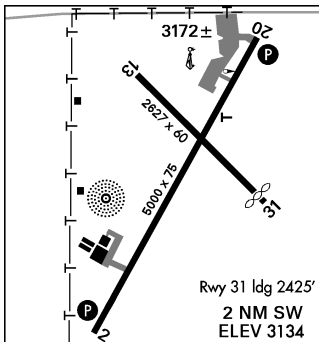
P BL1, 6, 50

**(KHSR)****SERVICE - LGT - ACTIVATE-PAPI** and MIRL Rwy 1-19-CTAF.**FUEL - Avbl with credit card.** - (NC-100LL)**REMARKS - Attended 1500-2400Z++ Mon-Fri. CAUTION - Bird**and deer haz. Glider haz. **WT BRG - (S7)** Rwy 1-19.**COMMUNICATIONS - CTAF/UNICOM - 122.8 DENVER**  
**CENTER - 127.95 338.2 (APP/DEP svc) FSS-HURON**  
**HON-NOTAM HON****HUGOTON MUNI, KS N37°09.78' W101°22.23'**

UTC-6(-5DT)

**H-5, L-15, WICHITA**

P BL1, 5, 9, 50

**(KHQJ)****SERVICE - LGT - ACTIVATE-HIRL, REIL** and PAPI Rwy 2-20-CTAF.**FUEL - (NC-100LL, A)****REMARKS - Attended 1400-2300Z++ Mon-Fri; 1400-1800Z++**Sat. **WT BRG - (S12.5)** Rwy 2-20.**COMMUNICATIONS - CTAF/UNICOM - 122.8 AWOS-3 -**  
118.6 C620-544-4000 **KANSAS CITY CENTER - 134.0 290.8**  
(APP/DEP svc) **FSS-WICHITA ICT-NOTAM ICT****HUMBOLDT MUNI, IA N42°44.17' W94°14.71'**

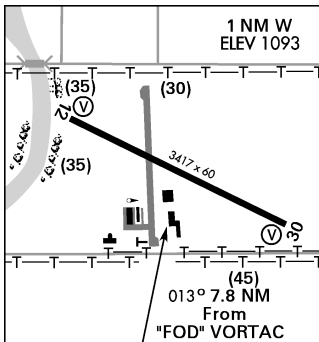
UTC-6(-5DT)

**L-12, OMAHA**

L1, 6, 9, 43

**(KOK7)****SERVICE - LGT - MIRL** Rwy 12-30 preset lo ints dusk-dawn, keyCTAF 5 times for hi ints. REIL Rwy 30 O/S UFN. **FUEL - Call**

C515-332-3435. - (NC-100LL)

**REMARKS - Unattended.** For svc call C515-332-2600 (PoliceDispatch). **CAUTION - Bird haz. WT BRG - (S4).****COMMUNICATIONS - CTAF/UNICOM - 122.8 FSS-FORT****DODGE FOD-NOTAM FOD**

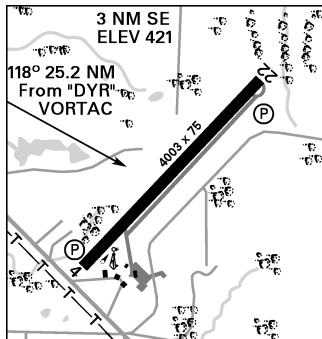
**HUMBOLDT MUNI, TN** N35°48.13' W88°52.50'

UTC-6(-5DT)

**L-16, MEMPHIS**

P BL6, 9, 43

(KM53)

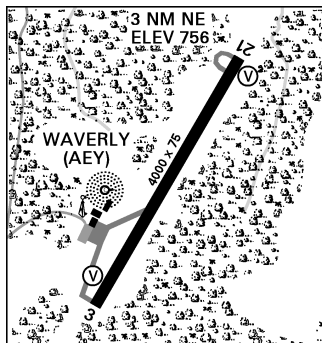
**SERVICE - LGT -** MIRL Rwy 4-22 O/S UFN. **FUEL -** (NC-100LL)**REMARKS -** Attended daylt. **CAUTION -** 15' -30' trees W of Rwy 4-22 violate trns zone. Crop dusting opr. **WT BRG -** (S16, T26).**COMMUNICATIONS - CTAF/UNICOM -** 122.8 **MEMPHIS CENTER - (R)** 134.65 316.15 (APP/DEP svc) **FSS-JACKSON MKL-NOTAM MKL****HUMPHREYS CO, TN** (Waverly)

N36°07.00' W87°44.29' UTC-6(-5DT)

**L-16, ST. LOUIS**

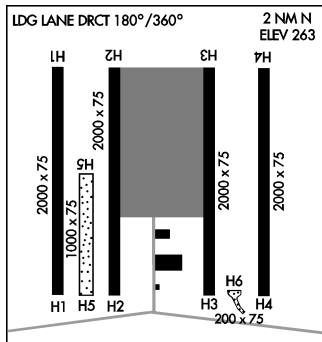
P BL6, 43

(K0M5)

**SERVICE - LGT -** Rwy 3 VASI O/S UFN. **FUEL -** Self-svc H24 with credit card. - (NC-100LL, A)**REMARKS -** Attended 1400-2300Z++. **CAUTION -** No rdo ctl model acft perms. **WT BRG -** (S30).**COMMUNICATIONS - CTAF/UNICOM -** 122.8 **MEMPHIS CENTER - (R)** 125.85 381.4 (APP/DEP svc) **FSS-JACKSON MKL-NOTAM MKL****HUNT AHP, (FORT RUCKER) AL** (Newton)N31°22.81' W85°34.82' UTC-6(-5DT) **L-18, NEW ORLEANS**

A

(17AL)

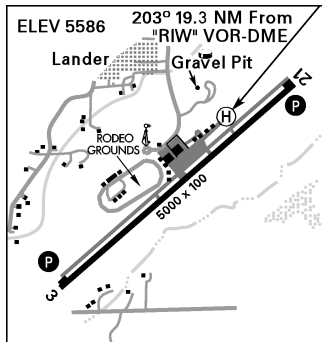
**REMARKS -** Attended dur sked trng.**COMMUNICATIONS - CAIRNS OPS -** 126.2 371.35 **FSS-ANNISTON ANB****HUNT FLD, WY** (Lander) N42°48.91' W108°43.79'

UTC-7(-6DT)

**H-3, L-11, CHEYENNE**

P BL1, 6, 50

(KLND)

**SERVICE - LGT -** ACTIVATE - NSTD MIRL and PAPI Rwy 03-21 - CTAF. **FUEL -** (NC-100LL, A)**REMARKS -** Attended daylt only, OT fone C307-332-3134/5291.**CAUTION -** Bird haz. **TFC PAT -** Rgt tfc perms Rwy 21 dep dur hvy winds to avoid mt due severe downdrafts. **WT BRG -** (S30).**COMMUNICATIONS - CTAF/UNICOM -** 122.8 **ASOS -** 118.15 C307-332-7707. **FSS-CASPER CPR-NOTAM LND**

**IDA GROVE MUNI, IA** N42°19.96' W95°26.69'

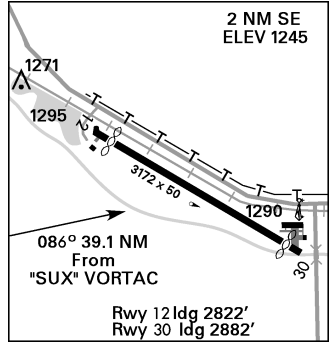
UTC-6(-5DT) **L-12, OMAHA**  
BL1, 7 (KIDG)

**SERVICE - LGT -** ACTIVATE-LIRL Rwy 12-30 key CTAF 7 times.

**FUEL -** (NC-100LL)

**REMARKS -** Attended O/R. **CAUTION -** 600' model airplane rwy lctd .5 NM N of arpt.

**COMMUNICATIONS -** CTAF/UNICOM - 122.8 **FSS-FORT DODGE FOD-NOTAM FOD**



**IDAHO CO, ID** (Grangeville) N45°56.55' W116°07.41'

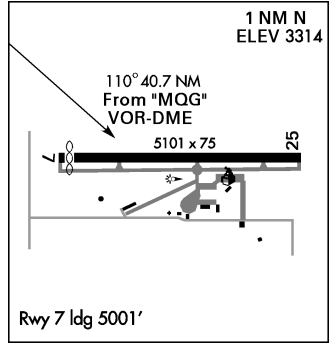
UTC-8(-7DT) **H-1, L-13, GREAT FALLS**  
P BL1, 6, 9 (KS8Ø)

**SERVICE - LGT -** ACTIVATE-REIL Rwy 7-CTAF. **FUEL -** H24 self-svc credit card fueling fac. - (NC-100LL, A)

**REMARKS -** Unattended. **CAUTION -** PJE act May and Aug. Considerable USFS fire retardant opr dur sum months.

**WT BRG -** (S75, T95, ST121, TT145).

**COMMUNICATIONS -** CTAF - 122.9 **SEATTLE CENTER - (R)** 123.95 282.3 (APP/DEP svc) **FSS-BOISE BOI-NOTAM BOI**



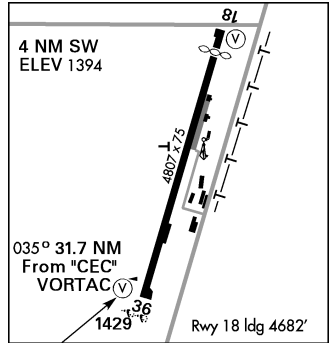
**ILLINOIS VALLEY, OR** (Cave Junction)

N42°06.22' W123°40.95' UTC-8(-7DT) **L-2, KLAMATH FALLS**  
P BL1, 7, 43 (K354)

**SERVICE - LGT -** ACTIVATE-LIRL Rwy 18-36-CTAF. VASI Rwy 18-36 O/S UFN.

**REMARKS -** Unattended. **TFC PAT -** 1000' AGL. **MISC -** Rwy 36 calm wind rwy. Freq ultra-light act. **WT BRG -** (S20, T30).

**COMMUNICATIONS -** CTAF - 122.9 **AWOS-2 -** 122.9 C617-262-3825 **FSS-MC MINNVILLE MMV-NOTAM MMV**



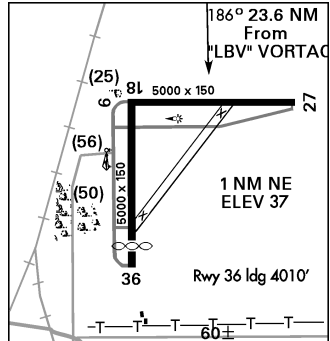
**IMMOKALEE, FL** N26°26.03' W81°24.08' UTC-5(-4DT)

UTC-5(-4DT) **H-8, L-23, MIAMI**  
P BL1, 5, 6 (KIMM)

**SERVICE - LGT -** ACTIVATE-MIRL Rwy 9-27 and HIRL Rwy 18-36-CTAF. Pilot ctl lgt O/S indef. **FUEL -** Avbl 24 hr by credit card. - (NC-100LL, A)

**REMARKS -** Attended 1300-2200Z+-. **CAUTION -** Glider act blw 10,000' within 10 NM rad SR-SS. **MISC -** Crop dusting opr conducted daylt hr. Tkof and ldg on turf areas of arpt are done at pilots risk and responsibility. **WT BRG -** (S35, T60, TT110) All rwy.

**COMMUNICATIONS -** CTAF - 122.9 **AWOS-3 -** 118.525 C239-657-2038. **FORT MYERS APP/DEP -** Opr 1100-0500Z+-, OT etc MIAMI CENTER 134.75 322.5.- (R) 119.75 327.8 **FSS-MIAMI MIA-NOTAM MIA**



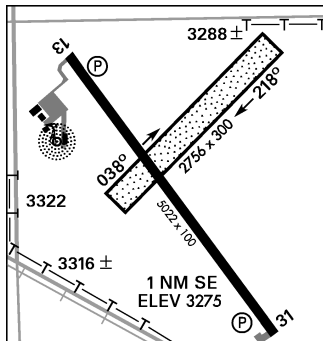
**IMPERIAL MUNI**, NE N40°30.62' W101°37.21'

UTC-7(-6DT)

**H-5, L-10, CHEYENNE**

P BL1, 6, 50

(KIML)

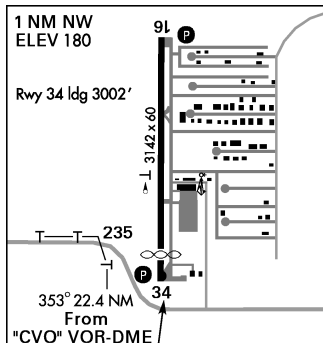
**SERVICE - LGT** - ACTIVATE-MIRL Rwy 13-31-CTAF.**REMARKS** - Opr 1500-2400Z++ Mon-Fri. **CAUTION** - Bird haz.**MISC** - Snow removal Rwy 13-31 only. **WT BRG** - (S21) Rwy 13-31.**COMMUNICATIONS - CTAF/UNICOM** - 122.8 **ASOS** - 124.175 C308-882-5186. **DENVER CENTER** - 132.7 397.85 (APP/DEP svc) **FSS-COLUMBUS OLU-NOTAM IML****INDEPENDENCE STATE, OR**

N44°52.02' W123°11.89' UTC-8(-7DT)

**L-1, SEATTLE**

P BL1, 6, 50

(K755)

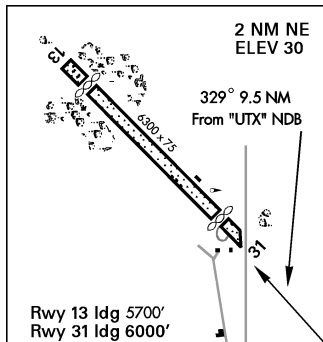
**SERVICE - LGT** - ACTIVATE-MIRL-PAPI Rwy 16-34-CTAF. **FUEL** - (NC-80, 100LL)**REMARKS** - Attended daylt hr. **CAUTION** - Ultralight and waterfowl haz. **TFC PAT** - 1000' AGL. **WT BRG** - (S12.5).**COMMUNICATIONS - CTAF/UNICOM** - 122.8 **FSS-MC MINNVILLE MMV-NOTAM MMV****INDIANTOWN, FL** N27°02.25' W80°26.46'

UTC-5(-4DT)

**MIAMI**

P

(KX58)

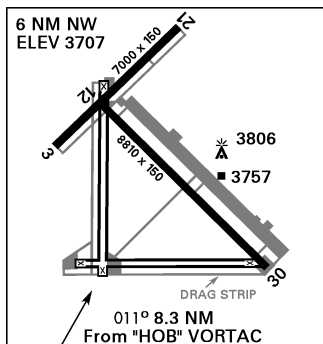
**SERVICE - FUEL** - Avbl with credit card only. - (NC-100LL)**REMARKS** - Unattended. **RSTD** - PPR for tran acft trng C772-597-5800. **MISC** - Ldg fee. Ldg fee waived with fuel purchase. No touch and go ldg.**COMMUNICATIONS - CTAF/UNICOM** - 123.0 **FSS-MIAMI MIA-NOTAM MIA****INDUSTRIAL AIRPARK, NM** (Hobbs)

N32°46.01' W103°12.53' UTC-7(-6DT)

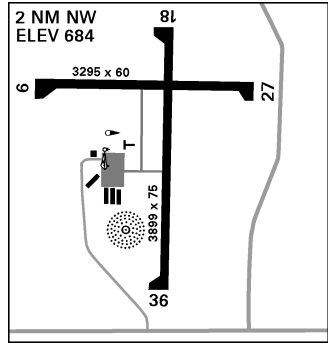
**H-6, L-6, ALBUQUERQUE**

PVT

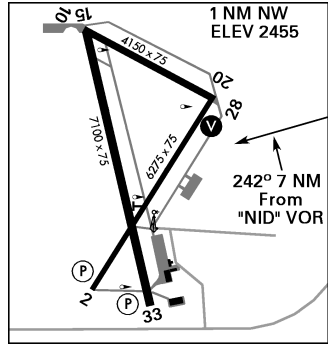
(NM83)

**REMARKS** - Unattended. **CAUTION** - Glider opr using winch tow on rwy up to 200' AGL. Vegetation on rwy and twy. **WT BRG** - (S30, T50) All rwy.**COMMUNICATIONS - FSS-ALBUQUERQUE ABQ ALBUQUERQUE RDO** -

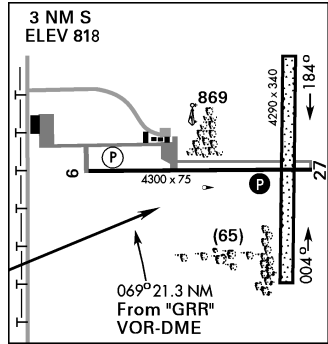
**INGERSOLL, IL** (Canton) N40°34.15' W90°04.49'  
 UTC-6(-5DT) **L-27, CHICAGO**  
 P BL1, 6, 9 (KCTK)  
**SERVICE - LGT** - ACTIVATE-MIRL Rwy 9-27 and 18-36 and twy  
 lgt-CTAF. **FUEL** - (NC-100LL)  
**REMARKS** - Attended 1300Z++-dusk. **WT BRG** - (S11) Rwy 9-27.  
 (S10) Rwy 18-36.  
**COMMUNICATIONS - CTAF/UNICOM** - 122.8 **PEORIA**  
**APP/DEP - (R)(E)** 124.675 326.2 **FSS-KANKAKEE**  
**IKK-NOTAM IKK**



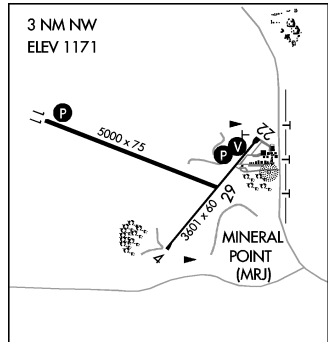
**INYOKERN, CA** N35°39.53' W117°49.77' UTC-8(-7DT)  
**H-4, L-7, LAS VEGAS**  
 P BL1, 6, 43, 50 (KIYK)  
**SERVICE - LGT** - ACTIVATE-MIRL Rwy 2-20, 10-28, 15-33 and  
 VASI Rwy 20 -CTAF. PAPI Rwy 2 and 33 opr H24. **FUEL** - After  
 2200Z++ callout fee C760-382-3383. - (NC-100LL, A)  
**REMARKS** - Attended 1500-0100Z++ Mon-Fri. **CAUTION** -  
 Glider haz on wkend. **WT BRG** - (S30, T50, TT80) Rwy 2-20. (S24)  
 Rwy 10-28 and 15-33.  
**COMMUNICATIONS - CTAF/UNICOM** - 122.8 Automated  
 UNICOM- 3 clicks for arpt advy and wx or C617-262-3825.  
 Radio check 4 clicks. **JOSHUA APP DEP - (R)(E)** 133.65 348.7  
**FSS-RIVERSIDE RAL-NOTAM IYK**



**IONIA CO, MI** N42°56.28' W85°03.63' UTC-5(-4DT)  
**L-28, CHICAGO**  
 P BL1, 6, 9, 50 (KY7Ø)  
**SERVICE - LGT** - ACTIVATE-MIRL Rwy 9-27, PAPI and REIL Rwy  
 27-CTAF. **FUEL** - (NC-100LL)  
**REMARKS** - Opr 1400-2200Z++. **RSTD** - Rwy 18-36 clsd 15  
 Nov-15 Apr. **CAUTION** - Glider haz; acft prk adj Rwy 09-27 and  
 18-36 dur glider opr. **WT BRG** - (S19) Rwy 9-27.  
**COMMUNICATIONS - CTAF/UNICOM** - 122.8 **LANSING**  
**RDO** - 115.95 122.1R (GRAND RAPIDS RCO)(121.725 GCO.  
 Also avbl thru GRAND RAPIDS CLNC) **LANSING APP/DEP - (R)**  
 118.65 226.4 **FSS-LANSING LAN-NOTAM LAN**



**IOWA CO, WI** (Mineral Point) N42°53.21' W90°14.17'  
 UTC-6(-5DT) **H-5, L-28, CHICAGO**  
 P BL1, 6, 9, 43, 50 (KMRJ)  
**SERVICE - LGT** - MIRL Rwy 4-22 and 11-29 preset lo ints, to  
 increase ints and ACTIVATE-VASI Rwy 22, PAPI and REIL Rwy  
 11-29-CTAF. Rwy 22 VASI O/S indef. **FUEL** - (NC-100LL, A-Avbl  
 H24 self svc)  
**REMARKS** - Opr 1400-2300Z++ Mon-Fri; 1400-1800Z++ Sat; Sun  
 on call. Svc and info call C608-553-7571/341-8455. **CAUTION** -  
 Bird haz. Acft taxiing on Rwy 4-22 and 11-29. **NS ABTMT** - Pref  
 no wind rwy is Rwy 29. **WT BRG** - (S12.5).  
**COMMUNICATIONS - CTAF/UNICOM** - 122.8 **AWOS-3** -  
 118.525 C608-987-2157. **CHICAGO CENTER - (R)(E)** 133.95  
 281.4 (APP/DEP svc) **GREEN BAY RDO** - (121.725 GCO)  
**FSS-GREEN BAY GRB-NOTAM MRJ**







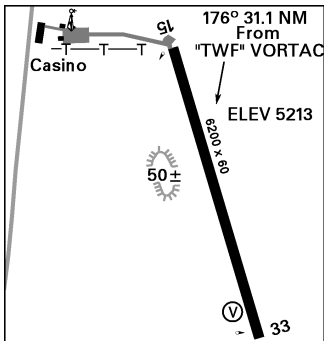
**JACKPOT HAYDEN FLD, NV**

N41°58.56' W114°39.49' UTC-8(-7DT)

**H-3, L-11, SALT LAKE CITY**

(K06U)

P BL1, 6, 43

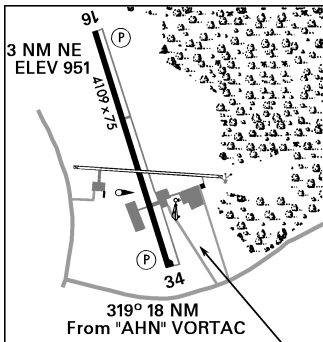
**SERVICE - LGT - ACTIVATE-MIRL** Rwy 15-33-CTAF. **FUEL -** Call C775-755-2447 or CTAF. - (NC-100LL)**REMARKS -** Attended by casino on call at C775-755-6595 or CTAF. **CAUTION -** Rot Bcn vis ltd fr W. Bird haz. **WT BRG -** (S12).**COMMUNICATIONS - CTAF/UNICOM -** 122.8 **RENO RDO -** 122.5 (RCO) **FSS-RENO RNO-NOTAM RNO****JACKSON CO, GA** (Jefferson)

N34°10.46' W83°33.66' UTC-5(-4DT)

**L-18, ATLANTA**

(K19A)

P BL1, 6, 50

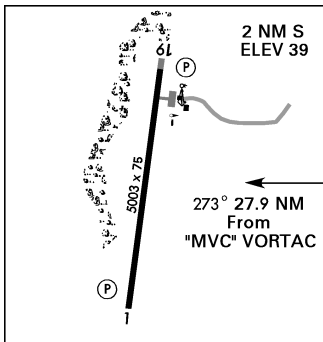
**SERVICE - LGT - MIRL** Rwy 16-34 preset lo ints dusk-0300Z++. To increase ints and to **ACTIVATE**-after 0300Z+-CTAF. **FUEL -** (NC-100LL, A)**REMARKS -** Attended 1300-2200Z++ Mon-Fri. **CAUTION -** Men and eqpt vcnty Rwy 16-34. Deer haz. **WT BRG -** (S30, T43) Rwy 16-34.**COMMUNICATIONS - CTAF/UNICOM -** 122.8 **ASOS -** 118.125 C706-367-1607. **ATLANTA APP/DEP -** Opr 1115-0500Z++; OT ctc ALANTA CENTER 127.5 316.05 (R)(E) 127.5 132.475 291.1 316.05 (Blw 7000' 1115-0500Z++ 132.475 291.1) **FSS-MACON MCN-NOTAM MCN****JACKSON MUNI, AL** N31°28.23' W87°53.75'

UTC-6(-5DT)

**H-6-9, L-22, NEW ORLEANS**

(K4R3)

P BL6, 50

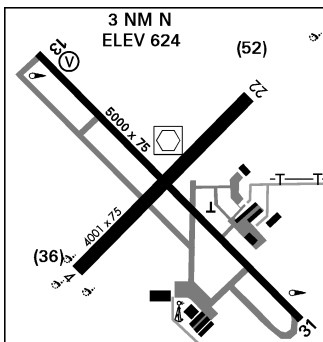
**SERVICE - LGT -** Rot Bcn O/S UFN. **FUEL -** (NC-100LL)**REMARKS - WT BRG -** (S25).**COMMUNICATIONS - CTAF -** 122.9 **FSS-ANNISTON ANB-NOTAM ANB****JACKSONVILLE MUNI, IL**

N39°46.48' W90°14.30' UTC-6(-5DT)

**H-5, L-27, ST. LOUIS**

(KIJX)

P BL1, 6, 9, 43

**SERVICE - LGT - ACTIVATE-MIRL** Rwy 13-31, 4-22, REIL Rwy 13-31 and twy lgt-CTAF. **FUEL -** (NC-100LL, A)**REMARKS -** Attended 1300Z++-dusk. **CAUTION -** Deer haz.**MISC -** Rwy 4-22 mrk faded. **WT BRG -** (S22, T28) Rwy 13-31.**COMMUNICATIONS - CTAF/UNICOM -** 122.8 **AWOS-3 -** 108.6 C217-243-6379. **SPRINGFIELD APP/DEP -** Opr 1200-0400Z++, OT ctc KANSAS CITY CENTER 127.275 327.5. - (R)(E) 118.45 118.6 323.0 **CLNC DEL -** 118.45 **FSS-ST. LOUIS STL-NOTAM IJX**

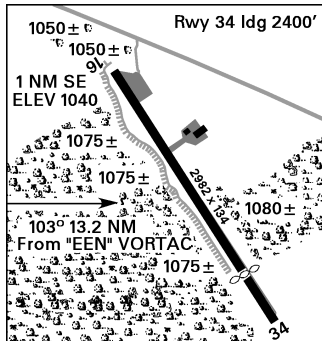
**JAFFREY ARPT SILVER RANCH, NH**

N42°48.31' W72°00.18' UTC-5(-4DT) **L-32-33, NEW YORK**  
P BL7 (KAFN)

**SERVICE - LGT** - PPR for Rwy 16-34 nstd LIRL, fone C603-532-8870. Rot Bcn O/S UFN. **FUEL** - (NC-100LL)

**REMARKS** - Attended 1300Z+-dusk. **CAUTION** - Ultralight and wildlife haz. **WT BRG** - (S8).

**COMMUNICATIONS - CTAF/UNICOM** - 122.8 **ASOS** - 135.875 C603-532-6195. **BOSTON CENTER - (R)** 123.75 338.2 (APP/DEP svc) **FSS-BANGOR BGR-NOTAM AFN**

**JAMES A RHODES, OH (Jackson)**

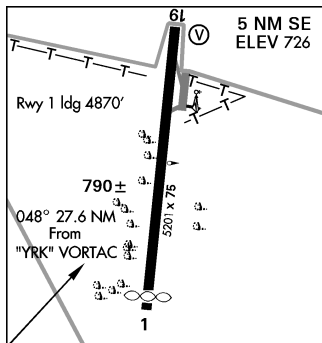
N38°58.88' W82°34.67' UTC-5(-4DT) **H-10, L-29, CINCINNATI**  
P BL1, 6, 9, 43 (KI43)

**SERVICE - LGT** - ACTIVATE-MIRL Rwy 1-19 preset lo ints dusk-dawn, to increase ints-CTAF. REIL Rwy 19 O/S UFN.

**FUEL** - (NC-100LL, A1+)

**REMARKS** - Attended 1300-2100Z++.

**COMMUNICATIONS - CTAF/UNICOM** - 122.7 **AWOS-3** - 118.825 C740-286-1760. **HUNTINGTON APP/DEP - (R)(E)** 128.4 270.1 **FSS-DAYTON DAY-NOTAM DAY**

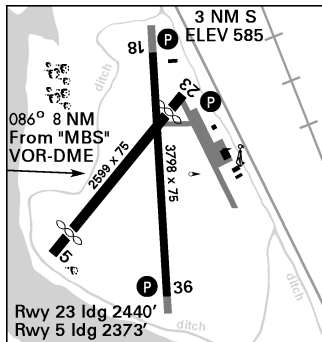
**JAMES CLEMENTS MUNI, MI (Bay City)**

N43°32.82' W83°53.73' (LRA) UTC-5(-4DT) **L-28-31, DETROIT**  
P BL1, 6, 50 (K3CM)

**SERVICE - LGT** - ACTIVATE - MIRL Rwy 18-36, 5-23, PAPI Rwy 18-36, 23-CTAF. **FUEL** - (NC-100LL)

**REMARKS** - Opr 1300Z+-dusk. **CAUTION** - Ocnl seaplane, AG, aerobic act and skydiving act at arpt. Bird and ultralight haz. **CSTMS/AG/IMG** - 1300-2300Z++ Mon-Fri, fone prior 2300Z++ preceding wkd C989-695-2871.

**COMMUNICATIONS - CTAF/UNICOM** - 122.8 **LANSING RDO** - (121.725 GCO. Also avbl thru SAGINAW CLNC) **SAGINAW APP/DEP** - Opr 1100-0500Z++, OT ctc CLEVELAND CENTER 127.7 307.8.- (R)(E) 120.95 235.625 **FSS-LANSING LAN-NOTAM LAN**

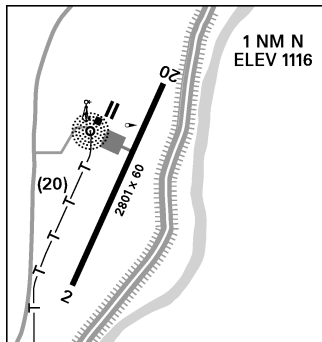
**JAMES G WHITING MEM FLD, IA**

(Mapleton) N42°10.70' W95°47.62' UTC-6(-5DT) **L-12, OMAHA**  
P BL1, 7, 9 (KMEY)

**SERVICE - LGT** - ACTIVATE-REIL Rwy 20-CTAF. Rwy 2-20 nstd LIRL, solid clear globes. **FUEL** - (NC-100)

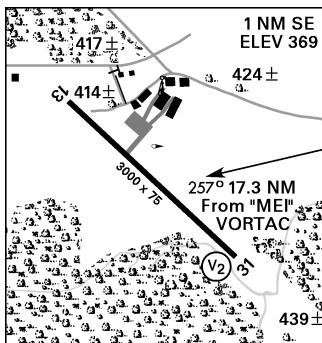
**REMARKS** - Attended 1400-2300Z++ Mon-Fri. **MISC** - Rwy 20 calm wind rwy. **WT BRG** - (S28, T48).

**COMMUNICATIONS - CTAF/UNICOM** - 122.8 **SIOUX CITY APP/DEP** - Opr 1200-0330Z++, OT ctc MINNEAPOLIS CENTER 119.6 290.4.- (R) 124.6 307.0 **FSS-FORT DODGE FOD-NOTAM FOD**

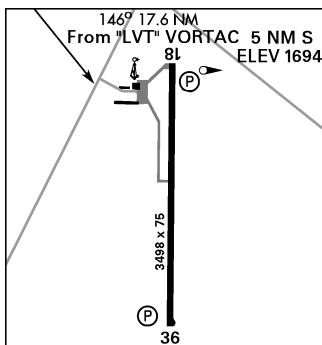


**JAMES H EASOM FLD**, MS (Newton)N32°18.71' W89°08.15' UTC-6(-5DT) **L-18, MEMPHIS**

P BL1, 6, 45 (KM23)

**SERVICE - LGT - ACTIVATE-MIRL** Rwy 13-31-CTAF. **FUEL** - Avbl H24 with credit card. (NC-100LL)**REMARKS** - Attended 1400-2200Z++ Mon-Fri, OT and for emer fone C601-479-7720. **WT BRG** - (S21).**COMMUNICATIONS - CTAF/UNICOM** - 122.8  
**FSS-GREENWOOD GWO-NOTAM GWO****JAMESTOWN MUNI**, TN N36°20.98' W84°56.80'UTC-6(-5DT) **L-25, CINCINNATI**

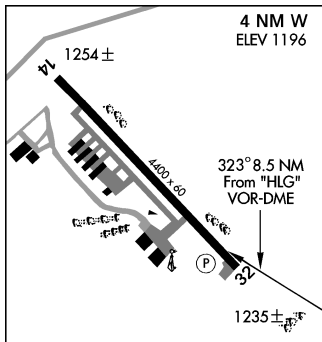
P BL1, 5, 9, 50 (K2A1)

**SERVICE - LGT - ACTIVATE-HIRL** and REIL Rwy 18-36-CTAF. **FUEL** - (NC-100LL)**REMARKS** - Opr 1400-2200Z++ Mon-Sat; 1800-2200Z++ Sun.**CAUTION** - Prcht jumping. **WT BRG** - (S17, T22).**COMMUNICATIONS - CTAF/UNICOM** - 122.8**INDIANAPOLIS CENTER - (R)** 121.325 246.0 (APP/DEP svc)**FSS-NASHVILLE BNA-NOTAM BNA****JEFFERSON CO AIRPARK**, OH

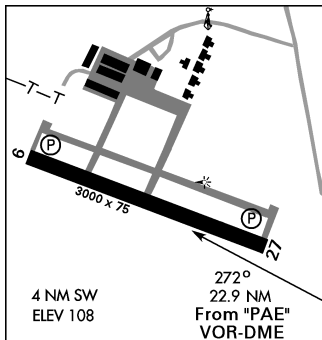
(Steubenville) N40°21.57' W80°42.00' UTC-5(-4DT)

**L-29, DETROIT**

P BL1, 6, 9, 50 (K2G2)

**SERVICE - LGT - ACTIVATE-MIRL** Rwy 14-32 and REIL Rwy 32-CTAF. PAPI Rwy 32 O/S indef. **FUEL** - (NC-80, 100LL)**REMARKS** - Attended 1400-0200Z++ May-Sep; 1400-2200Z++ Oct-Apr. **CAUTION** - Deer haz. Ultralight haz wkd evenings and wkend. **WT BRG** - (S7).**COMMUNICATIONS - CTAF/UNICOM** - 122.8 **PITTSBURGH APP/DEP - (E)** 124.75 338.2 **FSS-CLEVELAND CLE-NOTAM CLE****JEFFERSON CO INTL**, WA (Port Townsend)N48°03.23' W122°48.64' (AOE) UTC-8(-7DT) **L-1, SEATTLE**

P BL1, 6, 9, 50 (K0S9)

**SERVICE - LGT - ACTIVATE-MIRL** Rwy 9-27-CTAF. **FUEL** - H24 with credit card. (NC-100LL)**REMARKS** - Attended 1700-0100Z++. **RSTD** - Tkof and ldg proh on turf next to rwy. **TFC PAT** - Rgt tfc Rwy 9. **NS ABTMT** - Proin eff ctc arpt mgr C360-385-0656. **CSTMS/AG/IMG** - 1600-0100Z++ Mon-Fri, 1 hr PN rqr, C360-385-3777. **WT BRG** - (S12.5).**COMMUNICATIONS - CTAF/UNICOM** - 123.0 Automated UNICOM **FSS-SEATTLE SEA-NOTAM SEA**

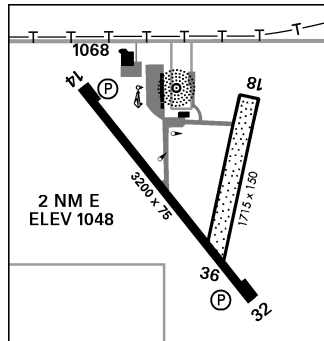
**JEFFERSON MUNI, IA** N42°00.61' W94°20.55'

UTC-6(-5DT)

**L-12, OMAHA**

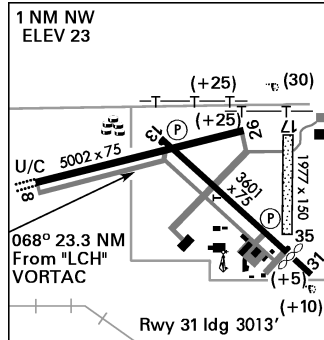
P BL1, 6, 9, 50

(KEFW)

**SERVICE - LGT** - ACTIVATE-MIRL Rwy 14-32 and REIL Rwy 14 and 32-CTAF. **FUEL** - (NC-100LL)**REMARKS** - Attended 1400-0200Z++. **CAUTION** - Ultralight haz. **MISC** - Rwy 32 calm wind rwy. **WT BRG** - (S11) Rwy 14-32.**COMMUNICATIONS - CTAF/UNICOM** - 122.8**MINNEAPOLIS CENTER** - 134.0 288.3 (APP/DEP svc)**FSS-FORT DODGE FOD-NOTAM FOD****JENNINGS, LA** N30°14.56' W92°40.41' UTC-6(-5DT)**H-7, L-21-22, HOUSTON**

BL1, 6, 9, 50

(K3R7)

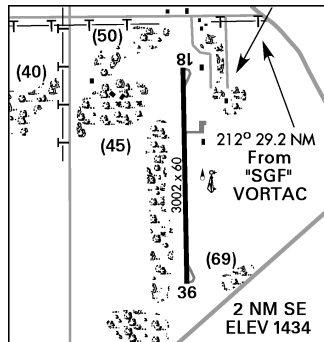
**SERVICE - LGT** - MIRL Rwy 8-26, 13-31 and REIL Rwy 13-31 preset lo ints, to increase ints **ACTIVATE** - CTAF. **FUEL** - Self-svc OT with credit card.-(NC-100LL, A)**REMARKS** - Attended 1200-2200Z++ Mon-Fri. **CAUTION** - Ultralight acct haz. AG acct in vcntry of arpt **MISC** - Rwy 17-35 and thld outlined with orange cones. 20' unlgtd twr 150' fr apch end Rwy 35. **WT BRG** - (S12) Rwy 8-26 and 13-31.**COMMUNICATIONS - CTAF/UNICOM** - 122.8 **LAKE CHARLES APP/DEP** - Opr 1200-0400Z++, OT ctc **HOUSTON CENTER** 124.7 317.4 - (R)(E) 119.8 282.3 **FSS-DE RIDDER DRI-NOTAM DRI****JERRY SUMNERS SR AURORA MUNI,**

MO (Aurora) N36°57.74' W93°41.72' UTC-6(-5DT)

**L-16, KANSAS CITY**

P BL1, 6

(K2H2)

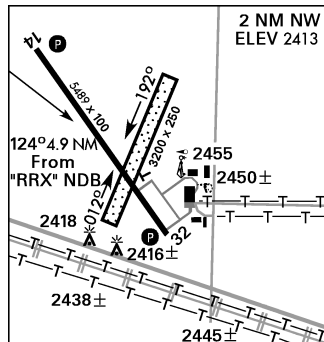
**SERVICE - LGT** - ACTIVATE-MIRL Rwy 18-36-CTAF. **FUEL** - (NC-100LL)**REMARKS** - Opr 1300Z++-dusk Mon-Sat, OT C417-236-4118. **CAUTION** - Copter trng haz.**COMMUNICATIONS - CTAF/UNICOM** - 122.8**SPRINGFIELD APP/DEP** - (R) 124.95 318.2 **FSS-COLUMBIA COU-NOTAM COU****JIM KELLY FLD, NE** (Lexington)

N40°47.43' W99°46.55' UTC-6(-5DT)

**H-5, L-10, OMAHA**

P BL1, 6, 50

(KLXN)

**SERVICE - LGT** - ACTIVATE-MIRL Rwy 14-32, PAPI Rwy 14 and 32-CTAF. **FUEL** - (NC-100LL, A+)**REMARKS** - Attended 1400-2300Z++ Mon-Fri, 1400-1800Z++ Sat. **MISC** - Rwy 1-19 not plowed win months. **WT BRG** - (S30) Rwy 14-32.**COMMUNICATIONS - CTAF/UNICOM** - 123.0 **AWOS-3** - 121.025 C308-324-5975. **DENVER CENTER** - (R) 132.7 397.85 (APP/DEP svc) **FSS-COLUMBUS OLU-NOTAM LXN**

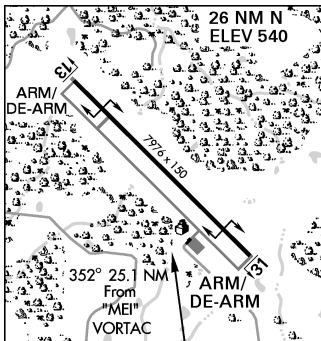
**JOE WILLIAMS NOLF, MS** (Moscow)

N32°47.77' W88°49.90' UTC-6(-5DT) **H-6, L-18, MEMPHIS**  
N \*L6 (KNJW)

**SERVICE - JASU - 2(NC-5) (GTC-85) FUEL - J5**

**REMARKS -** Opr as sked by COMDRAWING ONE. **CAUTION -**  
Ints lcl jet tfc to 5000' within trns area. **MISC -** OLF to Meridian  
NAS. No tran maint or svc avbl. Class D Airspace eff  
1400-2330Z++ Mon-Fri, OT Class G. **WT BRG -** (S32, T81,  
ST103, TT224).

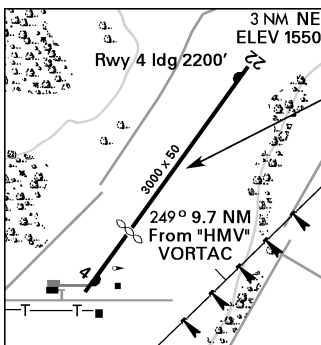
**COMMUNICATIONS - SFA - MERIDIAN APP/DEP - (R)**  
276.4 **BRAVO TWR - (U)** 118.475 279.2 355.8 (355.8 FCLP  
only. When twr clsd etc Navy Mc Cain Twr.) **NAVY MC CAIN**  
**TWR - 340.2** Lctd 19.3 NM SE. **FSS-GREENWOOD**  
**GWO-NOTAM MEI**

**JOHNSON CITY STOLPORT, TN**

N36°21.82' W82°18.54' UTC-5(-4DT) **L-25, CINCINNATI**  
P L7 (K0A4)

**REMARKS -** Attended 1400-2200Z++. **MISC -** Rwy 4-22  
pavement badly cracked. **WT BRG -** (S15).

**COMMUNICATIONS - CTAF/UNICOM - 122.8**  
**FSS-NASHVILLE BNA-NOTAM BNA**

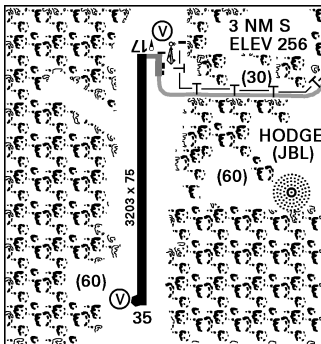
**JONESBORO, LA** N32°12.12' W92°43.98' UTC-6(-5DT)  
**L-17, MEMPHIS**

BL1, 6, 9, 43 (KF88)

**SERVICE - LGT - MIRL** Rwy 17-35 preset lo ints, to increase ints  
and ACTIVATE-REIL Rwy 17-122.8.

**REMARKS -** Unattended. **WT BRG -** (S28).

**COMMUNICATIONS - CTAF - 122.9** **MONROE APP/DEP -**  
Opr 1130-0500Z++, OT ctc FORT WORTH CENTER 126.325  
346.25-. (R)(E) 126.9 307.9 **FSS-DE RIDDER DRI-NOTAM DRI**

**JONES FLD, TX** (Bonham) N33°36.77' W96°10.76'

UTC-6(-5DT) **L-17, A-2, DALLAS-FT WORTH**  
P BL1, 6, 50 (KF00)

**SERVICE - LGT - ACTIVATE-MIRL** and PAPI Rwy 17-35-CTAF.

**FUEL - (NC-100LL -** Avbl with credit card)

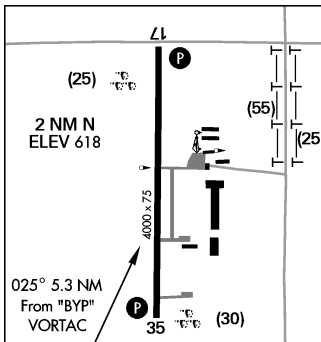
**REMARKS -** Attended Tue-Sun daylt hr, OT fone C903-583-2141.

**CAUTION -** Model rocket act. **WT BRG -** (S12) Rwy 17-35.

**COMMUNICATIONS - CTAF/UNICOM - 122.8** O/S UFN.

**FORT WORTH CENTER - (E)** 127.6 254.3 (APP/DEP svc)

**FSS-FORT WORTH FTW-NOTAM FTW**

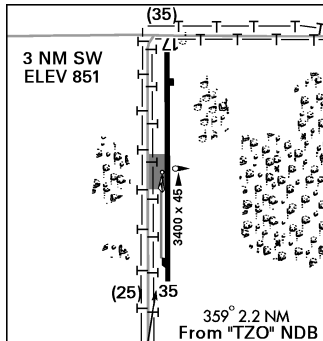


**JONES MEM, OK** (Bristow) N35°48.41' W96°25.31'  
 UTC-6(-5DT) **L-15, DALLAS-FT WORTH**  
 P BL6 (K3F7)

**SERVICE - LGT - Activate-MIRL** Rwy 17-35-CTAF. **FUEL -**  
 (NC-100LL) H24 automated svc.

**REMARKS - Unattended. WT BRG - (S4).**

**COMMUNICATIONS - CTAF - 122.9 KANSAS CITY**  
**CENTER - (R) 128.8 354.1 (APP/DEP svc) FSS-MC ALESTER**  
**MLC-NOTAM MLC**

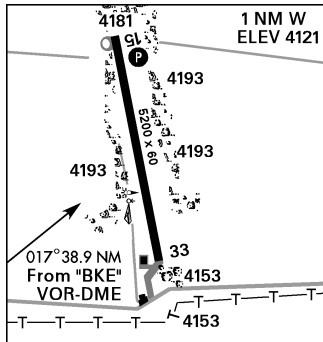


**JOSEPH STATE, OR** N45°21.57' W117°15.23'  
 UTC-8(-7DT) **H-1, L-13, SEATTLE**  
 P BL1, 6, 9, 50 (K4S3)

**SERVICE - LGT - ACTIVATE-MIRL** Rwy 15-33, PAPI and REIL Rwy  
 15-CTAF. **FUEL - (NC-100LL, A)**

**REMARKS - Unattended. CAUTION - Haz downdrafts S of arpt.**  
 Deer haz. **WT BRG - (S12.5).**

**COMMUNICATIONS - CTAF/UNICOM - UNICOM**  
 unattended. 122.8 **FSS-MC MINNVILLE MMV-NOTAM MMV**

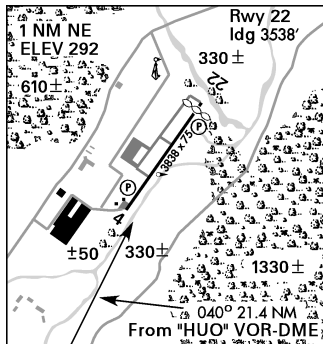


**JOSEPH Y RESNICK, NY** (Ellenville)  
 N41°43.67' W74°22.64' UTC-5(-4DT) **L-33-34, NEW YORK**  
 BL1, 6, 9, 50 (KN89)

**SERVICE - LGT - ACTIVATE-MIRL** Rwy 4-22-CTAF. **FUEL -**  
 (NC-100LL)

**REMARKS - Attended 1300Z++-dusk. RSTD - Avoid ovft of hosp**  
 and school bldg aprx 1 NM SW of Rwy 22 and prison aprx .5 NM  
 NE of arpt. **CAUTION - Rwy 4-22 pers and eqpt 1200-2200Z++**  
 Mon-Fri. Deer and glider haz. **MISC - Rwy mrk faded.**

**COMMUNICATIONS - CTAF/UNICOM - 122.8 NEW YORK**  
**APP/DEP - (R) 132.75 363.1 FSS-NEW YORK ISP-NOTAM ISP**

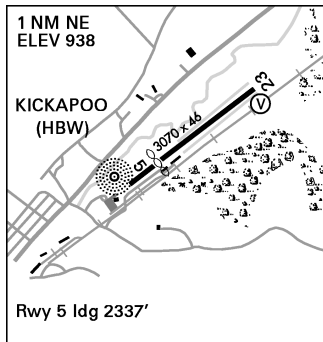


**JOSHUA SANFORD FLD, WI** (Hillsboro)  
 N43°39.40' W90°19.69' UTC-6(-5DT) **L-28, CHICAGO**  
 P L1, 7, 43 (KHBW)

**SERVICE - LGT - ACTIVATE-LIRL** Rwy 5-23-CTAF. LIRL Rwy 5-23  
 and VASI Rwy 23 nstd.

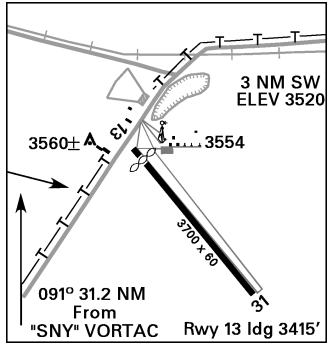
**REMARKS - Unattended. RSTD - PPR C608-489-2331. NDB VFR,**  
 PPR only. **CAUTION - Bird haz.**

**COMMUNICATIONS - CTAF - 122.9 CHICAGO CENTER -**  
**(R) 133.3 380.35 (APP/DEP svc) FSS-GREEN BAY GRB-NOTAM**  
**GRB**



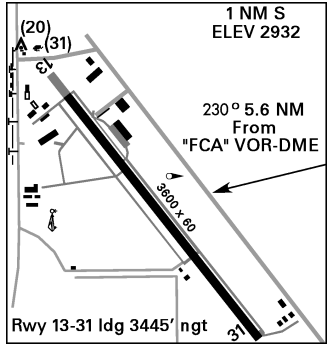
**JULESBURG MUNI, CO** N40°58.25' W102°18.93'  
UTC-7(-6DT) **L-10-12, CHEYENNE**  
P BL6 (K7V8)

**REMARKS - RSTD** - Parl twy clsd UFN, back-taxi rwy rqr.  
**CAUTION** - Wildlife haz. Rwy 13-31 used for drag racing  
Apr-Sep; rwy Nr small; thld bar Rwy 13 obst by rubber deposits;  
concrete pads in rwy both sides of cntrline at thld. **MISC** - For  
svc and assistance call Sheriff C303-474-3355. **WT BRG** - (S12).  
**COMMUNICATIONS - CTAF** - 122.9 **FSS-DENVER**  
**DEN-NOTAM DEN**



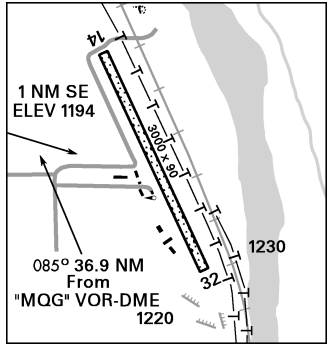
**KALISPELL CITY, MT** N48°10.71' W114°18.22'  
UTC-7(-6DT) **L-13, GREAT FALLS**  
BL1, 7 (K527)

**SERVICE - LGT** - ACTIVATE-Rwy 13-31 nstd LIRL-CTAF. **FUEL** -  
(NC-100LL, A)  
**REMARKS** - Attended daylt hr. **CAUTION** - Rwy 31 lgt thld  
relocated 155' for ngt opr. Poor apch if unfamiliar. Unlgtd 170'  
crane 600' W SR-SS, unlgtd twr 400' AGL 3 NM E. Prcht jumping,  
ultralight and glider haz. **WT BRG** - (S4).  
**COMMUNICATIONS - CTAF/UNICOM** - 122.8 **GREAT**  
**FALLS RDO** - 122.5 (LAKESIDE RCO) **FSS-GREAT FALLS**  
**GTF-NOTAM GTF**



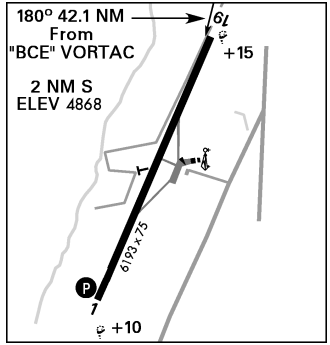
**KAMIAH MUNI, ID** N46°13.19' W116°00.83'  
UTC-8(-7DT) **GREAT FALLS**  
L1, 7 (K573)

**SERVICE - LGT** - ACTIVATE-Nstd LIRL Rwy 14-32 - CTAF.  
**REMARKS** - Attended irregularly. **CAUTION** - Waterfowl haz.  
Numerous obst on both rwy apch. Downdraft prevalent over  
river Idg Rwy 32. Not recommended tran pilots Idg after dark wo  
first becoming familiar with arpt due to hi terrain .5 NM fr rwy.  
**TFC PAT** - Rgt tfc Rwy 14. Alt 1000'.  
**COMMUNICATIONS - CTAF** - 122.9 **FSS-BOISE**  
**BOI-NOTAM BOI**



**KANAB MUNI, UT** N37°00.67' W112°31.87'  
UTC-7(-6DT) **H-4, L-9, LAS VEGAS**  
P BL1, 6, 50 (KKNB)

**SERVICE - LGT** - ACTIVATE - MIRL Rwy 1-19 and PAPI Rwy 1 -  
CTAF. **FUEL** - (NC-100LL, A)  
**REMARKS** - Attended dawn-dusk. **WT BRG** - (S12.5).  
**COMMUNICATIONS - CTAF/UNICOM** - 122.8 **AWOS-3** -  
133.175 C435-644-2267. **LOS ANGELES CENTER** - 124.2 343.6  
(APP/DEP svc) **FSS-CEDAR CITY CDC-NOTAM CDC**





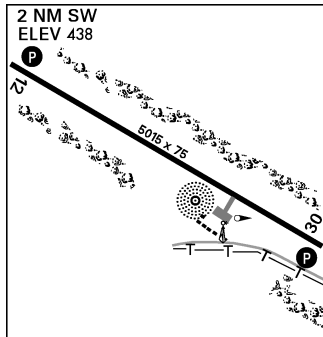
**KAOLIN FLD, GA** (Sandersville)

N32°58.00' W82°50.29' UTC-5(-4DT)

**H-9-12, L-18, ATLANTA**

P BL1, 6, 50

(KOKZ)

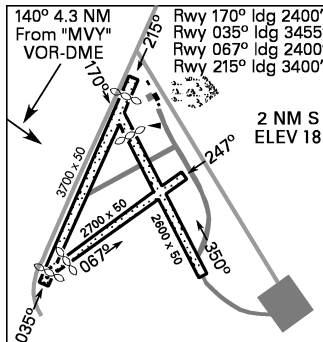
**SERVICE - LGT** - MIRL Rwy 12-30 preset lo ints dusk-0300Z++. To increase ints and to ACTIVATE-after 0300Z+-CTAF.ACTIVATE-PAPI Rwy 12-30-CTAF. **FUEL** - (NC-100LL, A)**REMARKS** - Attended 1300-2200Z++ Mon-Fri. **CAUTION** - Deer haz. **WT BRG** - (S17).**COMMUNICATIONS - CTAF/UNICOM** - 123.0 **AWOS-3** -120.575 C478-240-9432. **ATLANTA APP/DEP** - Opr 1115-0500Z++, OT ctc ATLANTA CENTER 123.95 269.3. **(R)(E)** 119.6 124.2 279.6 388.2 (119.6 388.2 7000' and abv.) (124.2 279.6 Blw 7000') **FSS-MACON MCN-NOTAM MCN****KATAMA AIRPARK, MA** (Edgartown)

N41°21.51' W70°31.47' UTC-5(-4DT)

**NEW YORK**

P

(K1B2)

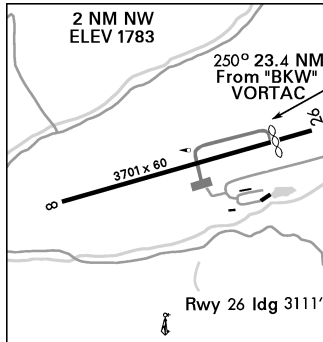
**SERVICE - FUEL** - (NC-100LL)**REMARKS** - Attended dawn-dusk 15 May-15 Sep. **CAUTION** - Hi-speed mil jet and hvy copter tfc vcnty of Otis ANGB. **MISC** - Rwy 3-21, 6 and 17 disp thld mrk with flush white paving blocks.**COMMUNICATIONS - CTAF/UNICOM** - 122.8**FSS-BRIDGEPORT BDR****KEE FLD, WV** (Pineville) N37°36.03' W81°33.56'

UTC-5(-4DT)

**L-26, CINCINNATI**

P BL1, 6, 9

(K116)

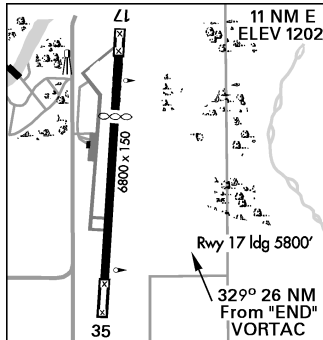
**SERVICE - LGT** - ACTIVATE-MIRL and REIL Rwy 8-26-CTAF.**FUEL** - (NC-100LL)**REMARKS** - Attended daylt hr OT call C304-732-7372.**CAUTION** - At ngt do not mistake Swope Farm (4NM SW) for Kee Fld. Bird and deer haz. **MISC** - Rwy 8-26 and Twy A, B mrk faded. **WT BRG** - (S13).**COMMUNICATIONS - CTAF/UNICOM** - 122.8 **AWOS-3** -120.625 C304-732-7311. **INDIANAPOLIS CENTER** - **(R)(E)** 126.575 257.85 (APP/DEP svc) **ELKINS RDO** - 117.7T 122.1R (BECKLEY RCO) **FSS-ELKINS EKN-NOTAM EKN****KEGELMAN AF AUX FLD, (DOGFACE) OK**

(Cherokee) N36°44.64' W98°07.39' UTC-6(-5DT)

**H-6, L-15, WICHITA**

AF

(KCKA)

**REMARKS - TFC PAT** - Mil acft use rgt and left 360° overhead apch to Rwy 17-35. **MISC** - Aux to Vance AFB. Ltd exclusively to Vance AFB jet trng acft. Rwy supervisory unit call DOGFACE ctl hi density Vance student trng acft daylt hr Mon-Fri. **WT BRG** - (19 F/W/B/T).**COMMUNICATIONS - DOGFACE** - 139.9 349.3 **FSS-MC ALESTER MLC-NOTAM MLC**

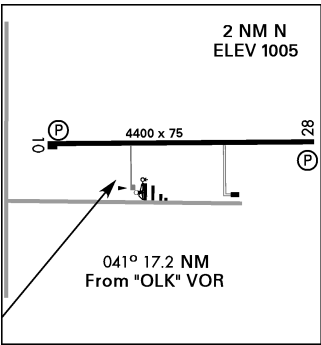
**KENDALLVILLE MUNI, IN**

N41°28.36' W85°15.65' UTC-5(-4DT) **L-28, CHICAGO**  
 P BL1, 6, 9, 50 (KC62)

**SERVICE - LGT** - ACTIVATE-MIRL and REIL Rwy 10-28-CTAF.  
**FUEL** - (NC-80, 100LL, A)

**REMARKS** - Opr 1300-0300Z++. **CAUTION** - Gliders opr 1400Z++-dusk, Jun-Aug, and Sat-Sun fr Apr-Oct. **WT BRG** - (S12).

**COMMUNICATIONS - CTAF/UNICOM** - 122.8 AWOS-3 - 119.925 C260-347-2967. **FORT WAYNE APP/DEP - (R)(E)** 127.2 132.15 260.6 284.6 (127.2 284.6 SW/NW of Ft Wayne act rwy)(132.15 260.6 SE/NE of Ft Wayne act rwy) **FSS-TERRE HAUTE HUF-NOTAM HUF**



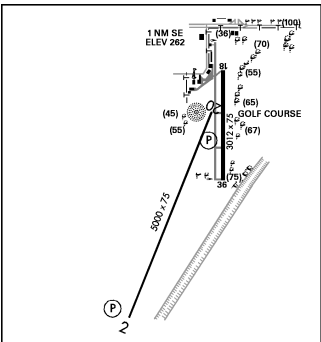
**KENNETT MEM, MO**

N36°13.55' W90°02.20' UTC-6(-5DT) **H-6, L-16, ST. LOUIS**  
 P BL1, 6, 9, 50 (KTKX)

**SERVICE - LGT** - MIRL Rwy 18-36, 2-20 preset lo ints dusk-0900Z++, to increase ints and ACTIVATE MIRL Rwy 18-36, 2-20 and REIL Rwy 2-20, 36 from 0500Z++-dawn-CTAF. **FUEL** - (NC-100LL, A)

**REMARKS** - Attended 1400-2300Z++ Mon-Sat; 1900-2300Z++ Sun. **TFC PAT** - Rwy 2 rgt tfc. **WT BRG** - (S10) Rwy 18-36.

**COMMUNICATIONS - CTAF/UNICOM** - 122.8 **MEMPHIS CENTER** - 120.075 289.4 (APP/DEP svc) **FSS-ST LOUIS STL-NOTAM STL**



**KENT STATE UNIVERSITY, OH**

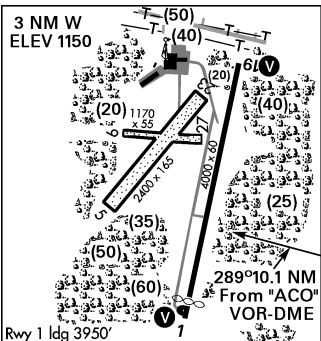
N41°09.08' W81°24.91' (LRA) UTC-5(-4DT) **L-30, DETROIT**  
 P BL1, 6, 9, 43 (K1G3)

**SERVICE - LGT** - ACTIVATE-MIRL, REIL, VASI Rwy 1-19-122.9. REIL Rwy 1-19 O/S UFN. **FUEL** - (NC-100LL, A1+)

**REMARKS** - Attended 1130Z++-dusk Mon-Fri; 1300Z++- dusk Sat-Sun. **CAUTION** - Trees ea end Rwy 1-19. Deer haz.

**NS ABTMT** - Ctc arpt mgr C330-672-1943. **MISC** - Ramp fee for multi eng and turbine pwr acct, waived with fuel purchase.

**WT BRG** - (S18) Rwy 1-19. **COMMUNICATIONS - CTAF/UNICOM** - 122.725 **AKRON CANTON APP/DEP** - Opr 1100-0500Z++, OT ctc CLEVELAND CENTER 120.775 298.95- (R)(E) 118.6 371.875 **CLNC DEL** - 125.65 **FSS-CLEVELAND CLE-NOTAM CLE**



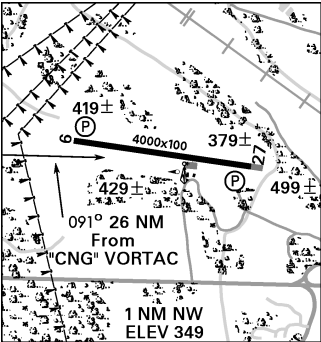
**KENTUCKY DAM STATE PARK, KY**

(Gilbertsville) N37°00.58' W88°17.96' UTC-6(-5DT) **L-16, ST. LOUIS**  
 P BL1, 6, 9, 50 (KM34)

**SERVICE - LGT** - MIRL Rwy 9-27 preset med ints; to increase ints and ACTIVATE-REIL Rwy 9-27-CTAF. **FUEL** - (NC-100LL, A)

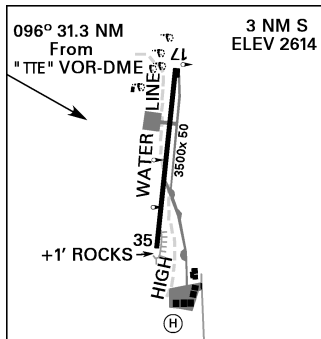
**REMARKS** - Attended daylt hr. **CAUTION** - Bird and deer haz. **WT BRG** - (S12).

**COMMUNICATIONS - CTAF/UNICOM** - 122.8 AWOS-3 - 119.075 C270-362-9685. **FSS-LOUISVILLE LOU-NOTAM LOU**



**KERN VALLEY, CA** (Kernville)N35°43.69' W118°25.18' UTC-8(-7DT) **L-3-7, LOS ANGELES**

P (KL05)

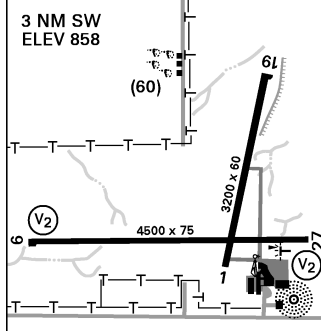
**REMARKS** - Attended daylight hr. **RSTD** - No night opr. **CAUTION** - Fly-in campground on aprt. **WT BRG** - (S12).**COMMUNICATIONS** - **CTAF/UNICOM** - 122.8**FSS-RANCHO MURIETA RIU-NOTAM RIU****KEWANEE MUNI, IL** N41°12.31' W89°57.83'

UTC-6(-5DT)

**L-27, CHICAGO**

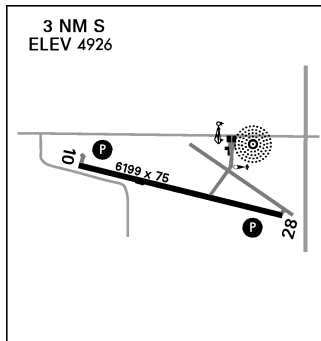
P BL1, 6, 45

(KEZI)

**SERVICE** - **LGT** - MIRL Rwy 9-27 preset lights, to increase lights and **ACTIVATE**-MIRL Rwy 1-19 and two **lgt**-CTAF. VASI Rwy 9-27 O/S UFN. **FUEL** - (NC-100LL)**REMARKS** - Attended 1400-2400Z++ Mon-Fri; 1400-2300Z++ Sat-Sun. **CAUTION** - Ultralight haz. **WT BRG** - (S20) All rwy.**COMMUNICATIONS** - **CTAF/UNICOM** - 122.8 **QUAD CITY****APP/DEP** - Opr 1130-0430Z++, OT ctc CHICAGO CENTER124.55 398.9.-(R) 118.2 257.8 **FSS-KANKAKEE IKK-NOTAM****IKK****KIMBALL MUNI ROBERT E ARRAJ****FLD, NE** N41°11.28' W103°40.64' UTC-7(-6DT)**H-5, L-12, CHEYENNE**

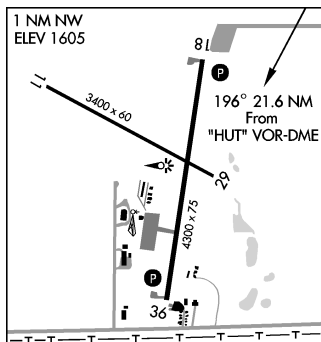
P BL1, 6, 50

(KIBM)

**SERVICE** - **LGT** - **ACTIVATE**-MIRL Rwy 10-28 and PAPI Rwy 10 and 28-CTAF. **FUEL** - (NC-100LL, A)**REMARKS** - Attended 1500-0100Z++ Mon-Sat. OT fone aprt mgr 308-235-2858. **WT BRG** - (S30, T45).**COMMUNICATIONS** - **CTAF/UNICOM** - 122.8 **AWOS-3** -118.075 C308-235-2516. **DENVER CENTER** - 125.9 284.7(APP/DEP svc) **FSS-COLUMBUS OLU-NOTAM IBM****KINGMAN ARPT CLYDE CESSNA****FLD, KS** N37°40.14' W98°07.43' UTC-6(-5DT)**L-10-15, WICHITA**

P BL5, 9, 50

(K9K8)

**SERVICE** - **LGT** - **ACTIVATE**-HIRL, REIL, PAPI Rwy 18-36-CTAF.**FUEL** - (NC-100LL)**REMARKS** - Opr 1430-0200Z++ Mon-Fri. **CAUTION** - Prcht haz.**WT BRG** - (S30, T30) All Rwy.**COMMUNICATIONS** - **CTAF/UNICOM** - 122.8 **AWOS-3** -119.325 C620-532-1272. **WICHITA APP/DEP** - (R) 125.5 306.2**FSS-WICHITA ICT-NOTAM ICT**

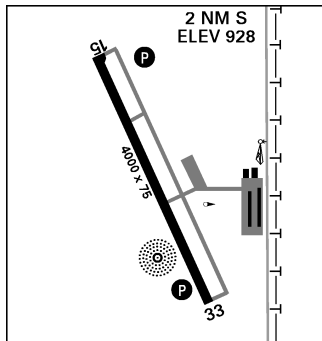


**KNOXVILLE MUNI, IA** N41°17.95' W93°06.82'

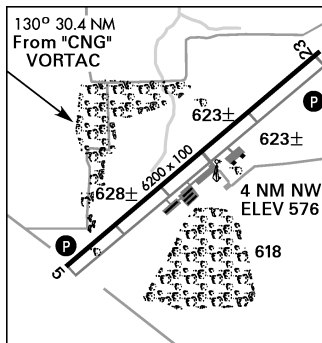
UTC-6(-5DT)

**L-12-27, OMAHA**

P BL1, 6, 9, 50

**(KOXV)****SERVICE - LGT -** ACTIVATE-MIRL, REIL, PAPI Rwy 15-33-CTAF.**FUEL -** (NC-100LL, A)**REMARKS -** Attended SR\_SS. OT fone C641-842-4423 or C641-891-6824. **WT BRG -** (S28, T48).**COMMUNICATIONS - CTAF/UNICOM -** 122.8 **AWOS-3 -** 119.775 C641-828-8406. **DES MOINES APP/DEP - (R)(U)** 123.9 307.15 **FSS-FORT DODGE FOD-NOTAM OXV****KYLE OAKLEY FLD, KY** (Murray)N36°39.87' W88°22.37' UTC-6(-5DT) **H-6, L-16, ST. LOUIS**

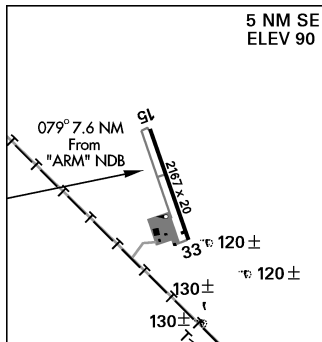
P BL1, 6, 9, 50

**(KCEY)****SERVICE - LGT -** ACTIVATE-MIRL, PAPI and REIL Rwy 5-23-CTAF dusk-dawn only. **FUEL -** (NC-100LL, A)**REMARKS -** Opr 1400-2300Z++ Mon-Sat; 1900-2300Z++ Sun. **WT BRG -** (S30).**COMMUNICATIONS - CTAF/UNICOM -** 122.7 **AWOS-3 -** 119.975 C270-489-2424. **MEMPHIS CENTER - (R)(E)** 133.65 292.15 (APP/DEP svc) **FSS-LOUISVILLE LOU-NOTAM LOU****LACKEY AVIATION, TX** (Wharton)

N29°15.96' W96°00.46' UTC-6(-5DT)

**HOUSTON**

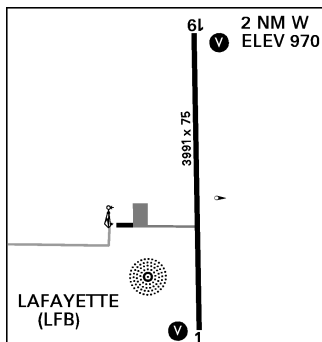
P

**(K94R)****REMARKS -** Unattended. For svc C979-532-4931.**COMMUNICATIONS - CTAF -** 122.9 **FSS-MONTGOMERY CO CXO-NOTAM CXO****LAFAYETTE MUNI, TN** N36°31.20' W86°03.48'

UTC-6(-5DT)

**L16, ST. LOUIS**

P BL1, 6, 9, 43

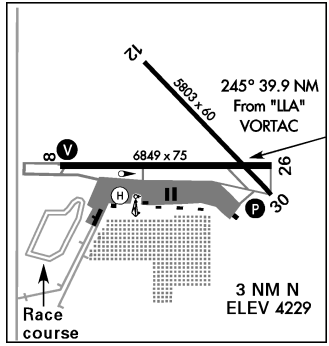
**(K3M7)****SERVICE - LGT -** ACTIVATE-VASI Rwy 1-19-CTAF. **FUEL -** After hr fone C615-666-4408. - (NC-100LL, A)**REMARKS -** Attended 1430-2300Z++ Mon- Sat; 1800-2300Z++ Sun. **WT BRG -** (S21, T31).**COMMUNICATIONS - CTAF/UNICOM -** 122.8 **NASHVILLE APP/DEP - (R)(E)** 118.4 317.45 **FSS-NASHVILLE BNA-NOTAM BNA**

**LA JUNTA MUNI**, CO N38°03.00' W103°30.59'  
 UTC-7(-6DT) **H-5, L-10, WICHITA**  
 P BL1, 6, 9, 43, 50 (KLHX)

**SERVICE - LGT - ACTIVATE - MIRL and REIL Rwy 8-26, VASI Rwy 8, PAPI Rwy 26 - CTAF. REIL Rwy 8 O/S UFN. FUEL - (NC-100LL, A)**

**REMARKS - Attended 1500-0000Z++ Mon-Fri; 1400-2300Z++ Sat, Sun. CAUTION - FOD haz - loose asphalt Rwy 12-30. Antelope haz. Hvy AG opr sum months. WT BRG - (S50, T55, TT100) Rwy 12-30. (S30, T50, TT90) Rwy 8-26.**

**COMMUNICATIONS - CTAF/UNICOM - 123.0 ASOS - 135.525 C719-384-5961. DENVER CENTER - (E) 128.375 379.95 (APP/DEP svc) DENVER RDO - 122.6 255.4 (RCO) FSS-DENVER DEN-NOTAM LHX**

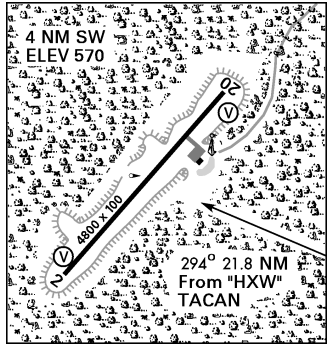


**LAKE BARKLEY STATE PARK**, KY (Cadiz)  
 N36°49.06' W87°54.45' UTC-6(-5DT) **L-16, ST. LOUIS**  
 P BL1, 6, 9, 45 (K1M9)

**SERVICE - LGT - MIRL Rwy 2-20 preset med ints dusk-dawn; to increase ints ACTIVATE-123.0. REIL Rwy 2-20 O/S UFN. FUEL - (NC-100LL, A)**

**REMARKS - Opr 1400-2300Z++, OT call C270-924-1131. WT BRG - (S30).**

**COMMUNICATIONS - CTAF/UNICOM - 122.8 AWOS-3 - 119.025 C270-924-5916. FSS-LOUISVILLE LOU-NOTAM LOU**

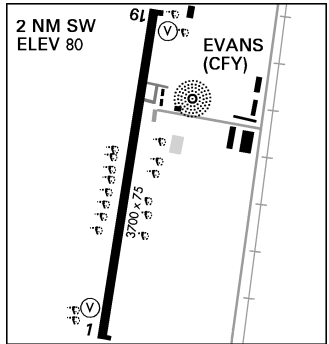


**LAKE CITY MUNI C J EVANS FLD**, SC  
 N33°51.21' W79°46.09' UTC-5(-4DT) **L-24-36, CHARLOTTE**  
 P BL1, 6, 43 (K51J)

**SERVICE - LGT - ACTIVATE-MIRL Rwy 01-19-CTAF.**

**REMARKS - Unattended. WT BRG - (S10).**

**COMMUNICATIONS - CTAF - 122.9 FLORENCE APP/DEP - Opr 1130-0300Z++, OT ctc JACKSONVILLE CENTER 133.45 306.3.- (R)(E) 135.25 316.15 FSS-ANDERSON AND-NOTAM AND**

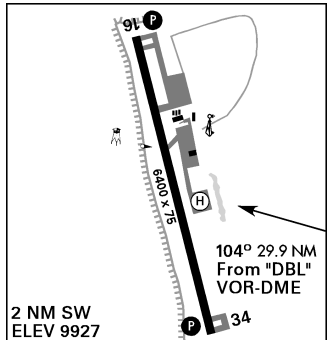


**LAKE CO**, CO (Leadville) N39°13.22' W106°19.00'  
 UTC-7(-6DT) **H-3-5, L-9, DENVER**  
 P BL1, 6, 50 (KLXV)

**SERVICE - LGT - ACTIVATE - MIRL and PAPI Rwy 16-34 - CTAF. FUEL - (NC-100LL, A)**

**REMARKS - Attended 1430-0100Z++ May-Oct and 1500-2400Z++ Nov-Apr, svc OT call Sheriff dispatch C719-486-1249. CAUTION - Helipad has 20'-30' trees 90' E pad, 6-8 inch lip around edges, FOD haz: sfc cracks, edges falling apart. Rwy 34 has 50' p-line 750' rgt of thld. Wildlife haz. TFC PAT - Rwy 16 rgt tfc. WT BRG - (S20, T20).**

**COMMUNICATIONS - CTAF/UNICOM - 122.8 ASOS - 118.375 C719-486-2735. DENVER CENTER - 119.85 363.15 (APP/DEP svc) FSS-DENVER DEN-NOTAM LXV**

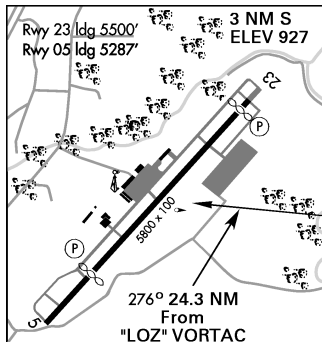


**LAKE CUMBERLAND RGNL, KY**

(Somerset) N37°03.21' W84°36.94' UTC-5(-4DT)

**H-9, L-26, CINCINNATI**  
(KSME)

P BL6, 9, 50

**SERVICE - FUEL** - (NC-100LL, A)**REMARKS** - Opr 1200Z++-dusk. **WT BRG** - (S40, T70, TT125).**COMMUNICATIONS - CTAF/UNICOM** - 122.8 **AWOS-3** -  
120.05 C606-679-5710. **INDIANAPOLIS CENTER - (R)** 121.325  
246.0 (APP/DEP svc) **LOUISVILLE RDO** - 122.55 (SOMERSET  
RCO) **FSS-LOUISVILLE LOU-NOTAM SME****LAKE IN THE HILLS, IL**

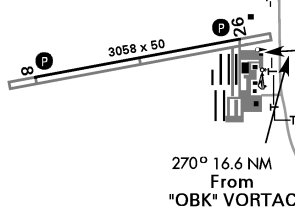
N42°12.41' W88°19.38'

**L-28, A-1, CHICAGO**

UTC-6(-5DT)

(K3CK)

P BL1, 6, 9, 50

**SERVICE - LGT** - ACTIVATE-REIL Rwy 8, PAPI Rwy 8-26-122.75.**FUEL** - (NC-100LL, A)**REMARKS** - Attended 1300Z+- dusk. **RSTD** - Parl twy clsd to  
acft with wg span greater than 56' . Parl twy E of Twy Bravo clsd  
to acft with wg span greater than 45.5'. **CAUTION** - Deer haz.  
Wind speed and direction on UNICOM is inaccurate. **MISC** - Wx  
advy 5 clicks-CTAF, C815-444-1729.**COMMUNICATIONS - CTAF/UNICOM** - 123.05 **CHICAGO**  
**APP/DEP - (R)** 120.55 315.6 **FSS-KANKAKEE IKK-NOTAM**  
**IKK**2 NM S  
ELEV 888**LAKELAND NOBLE F LEE MEM FLD,**

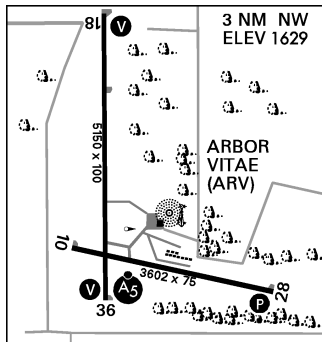
WI (Minocqua-Woodruff) N45°55.68' W89°43.86'

UTC-6(-5DT)

**H-2, L-14, GREEN BAY**

P BL1, 2, 5, 6, 8, 9, 15, 43, 50

(KARV)

**SERVICE - LGT** - HIRL Rwy 18-36 preset lo ints, to increase ints  
and ACTIVATE-MIRL Rwy 10-28, REIL Rwy 18, 28 and 36, VASI  
Rwy 18-36, PAPI Rwy 28 and MALSR Rwy 36-CTAF. **FUEL** -  
(NC-100LL, A1+)**REMARKS** - Attended 1400-2300Z++ Oct-May; 1300-2400Z++  
Jun-Sep, OT fone C715-356-3891/2972. **CAUTION** - Deer haz.  
**WT BRG** - (S35) Rwy 10-28 (S90, T150, ST175) Rwy 18-36.**COMMUNICATIONS - CTAF/UNICOM** - 122.7 **AWOS-3** -  
121.125 C715-356-2417. **MINNEAPOLIS CENTER - (R)(E)**  
133.65 281.5 (APP/DEP svc) **GREEN BAY RDO** - 122.6  
(WOODRUFF RCO) **FSS-GREEN BAY GRB-NOTAM ARV****LAKE PLACID, NY**

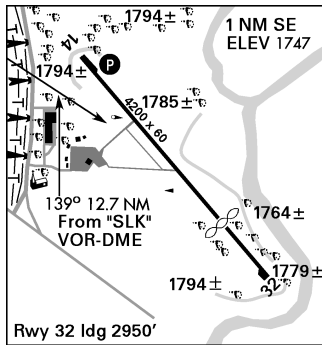
N44°15.87' W73°57.71'

UTC-5(-4DT)

**L-32, MONTREAL**

P L1, 6, 9, 50

(KLKP)

**SERVICE - LGT** - ACTIVATE-MIRL Rwy 14-32, PAPI Rwy 14 and  
twy lgt-CTAF. **FUEL** - (NC-100LL)**REMARKS** - Attended 1200-2200Z++ Mon-Fri, 1400-2200Z++  
Sat-Sun. **CAUTION** - Extv glider act. **WT BRG** - (S8).**COMMUNICATIONS - CTAF/UNICOM** - 122.8 **BOSTON**  
**CENTER** - 120.35 342.25 (APP/DEP svc) **FSS-BURLINGTON**  
**BTV-NOTAM BTV**

**LAKE RIDGE AERO PARK, NC** (Durham)

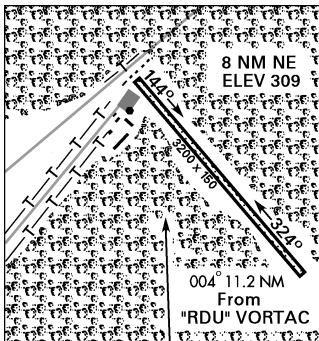
N36°03.61' W78°47.00' UTC-5(-4DT) **CHARLOTTE**  
PVT L7 (8NC8)

**SERVICE - LGT** - Nstd LIRL Rwy 144°-324° fone C919-682-2696.

**FUEL** - (NC-100LL)

**REMARKS** - Unattended. **MISC** - Rwy soft when wet.

**COMMUNICATIONS** - FSS-RALEIGH-RDU

**LAKE VILLAGE MUNI, AR**

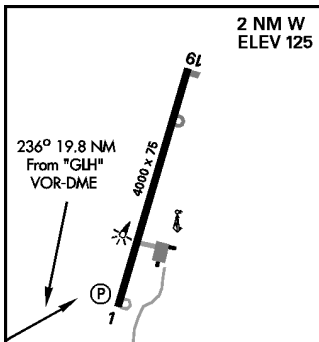
N33°20.76' W91°18.94' UTC-6(-5DT) **L-18, MEMPHIS**  
P BL1, 6, 50 (KM32)

**SERVICE - LGT** - ACTIVATE-MIRL Rwy 1-19 and Rot Bcn - CTAF.

**REMARKS** - Attended 1300-2400Z++ Mon-Sat. **MISC** -

Numerous AG opr Feb-Oct blw 500'. **WT BRG** - (S18).

**COMMUNICATIONS** - CTAF - 122.9 **MEMPHIS CENTER** -  
135.875 269.35 (APP/DEP svc) **FSS-JONESBORO JBR-NOTAM**  
**JBR**

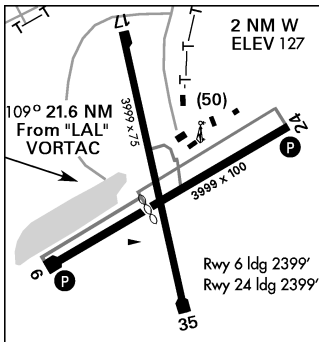
**LAKE WALES MUNI, FL** N27°53.63' W81°37.22'

UTC-5(-4DT) **L-21-24, MIAMI**  
P BL1, 6, 50 (KXØ7)

**SERVICE - LGT** - MIRL Rwy 6-24 opr dusk-0400Z++, after  
0400Z++ key CTAF 7 times. For PAPI Rwy 06 key CTAF 3 times;  
Rwy 24 key CTAF 5 times. Rwy lgt must be turned on before  
PAPI can be act. **FUEL** - (NC-100LL, A)

**REMARKS** - Attended 1300Z++-dusk. **RSTD** - 1st 1600' Rwy 06  
clsd UFN. **CAUTION** - PJE. Rwy 6-24 cracking with grass  
growing thru cracks. Trees in trns sfc Rwy 17, apch W of rwy.  
Ultralight haz. **WT BRG** - (S15) All rwy.

**COMMUNICATIONS** - CTAF/UNICOM - 122.8 **TAMPA**  
APP/DEP - (E) 120.65 290.3 **FSS-ST. PETERSBURG**  
**PIE-NOTAM PIE**

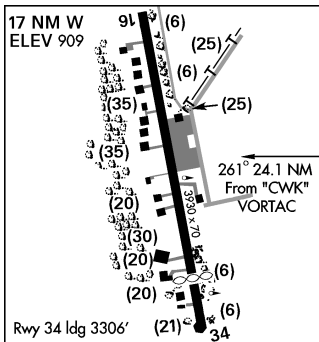
**LAKEWAY AIRPARK, TX** (Austin)

N30°21.45' W97°59.67' UTC-6(-5DT) **L-19-21, SAN ANTONIO**  
PVT (K3R9)

**SERVICE - FUEL** - Self-svc with credit card. - (NC-100LL)

**REMARKS** - Unattended. **RSTD** - No touch and go ldg. Ultralight  
and glider opr proh. Opr ltd to acct certified max GWT 12,500 lb  
or less. No opr SS-SR. **CAUTION** - Deer haz. **NS ABTMT** - Fly  
rwy hdg til 400' AGL prior to making turnout. **WT BRG** - (S9).

**COMMUNICATIONS** - CTAF/UNICOM - 123.0 Two-way rdo  
com rqr, unmt. **AUSTIN APP/DEP** - (R)(E) 119.0 370.85  
**FSS-SAN ANGELO SJT-NOTAM SJT**







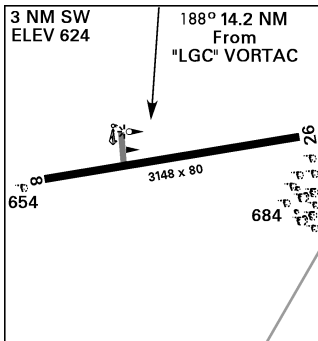
**LANETT MUNI**, AL N32°48.72' W85°13.77'

UTC-6(-5DT)

**L-18, ATLANTA**

BL6

(K7A3)

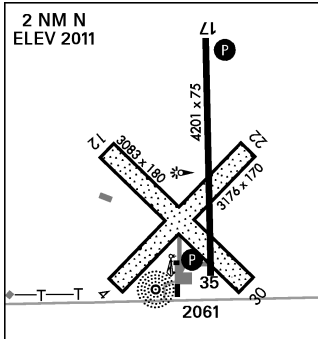
**SERVICE - FUEL** - (NC-100LL)**REMARKS** - Attended 1400-2300Z++ Mon-Sat. **CAUTION** - Deer haz. **WT BRG** - (S16).**COMMUNICATIONS - CTAF/UNICOM** - 122.8 **ATLANTA APP/DEP** - Opr 1215-0600Z++, OT ctc ATLANTA CENTER 120.45 357.6.- **(R)(E)** 125.5 126.55 323.1 353.75 (125.5 323.1 Blw 7000'). (126.55 353.75 7000' and abv.). **FSS-ANNISTON ANB-NOTAM ANB****LARNED PAWNEE CO**, KS

N38°12.51' W99°05.16' UTC-6(-5DT)

**L-10-15, WICHITA**

P BL1, 6, 9, 50

(KLQR)

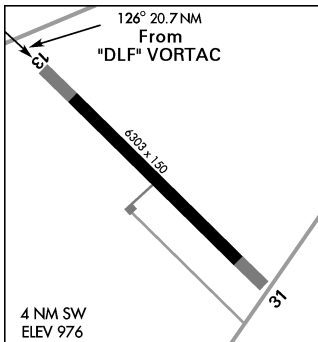
**SERVICE - LGT** - ACTIVATE - MIRL, REIL, PAPI Rwy 17-35 - CTAF. **FUEL** - (NC-100LL, A) Avbl H24 with credit card.**REMARKS** - Attended 1400-2300Z++ Mon-Fri; 1400-1800Z++ Sat. **CAUTION** - Int Rwy 4-22 and 12-30 soft when wet. Rwy 4-22 and 12-30 have many potholes. **WT BRG** - (S12.5 T12.5) Rwy 17-35.**COMMUNICATIONS - CTAF/UNICOM** - 122.8 **ASOS** - 119.875 C620-285-8552. **WICHITA RDO** - 122.5 (GREAT BEND RCO) **KANSAS CITY CENTER** - 124.4 322.4 (APP/DEP svc) **FSS-WICHITA ICT-NOTAM ICT****LAUGHLIN AFB AUX NR 1**, TX (Spofford)

N29°07.11' W100°28.33' UTC-6(-5DT)

**H-7, L-19, SAN ANTONIO**

AF

(KT7Ø)

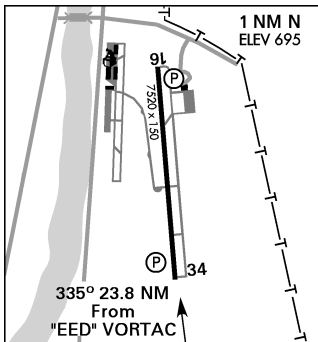
**REMARKS** - Opr SR-SS. **RSTD** - OFFL BUS ONLY. **MISC** - No tran alert avbl. Laughlin Afd Mgr OPS DSN 732-5308, C830-298-5308. Automated **ASOS** lctd aprx cntr fld and is not augmented. Wind data is est. **WT BRG** - (PCN 24/F/B/W/T) Rwy 13-31.**COMMUNICATIONS - CTAF** - 123.075 **ASOS** - C830-563-9684. **HOUSTON CENTER** - 126.625 **FSS-SAN ANGELO SJT****LAUGHLIN BULLHEAD INTL**, AZ (Bullhead

City) N35°09.44' W114°33.57' UTC-7

**H-4, L-7, PHOENIX**

P BL1, 6, 9, 50

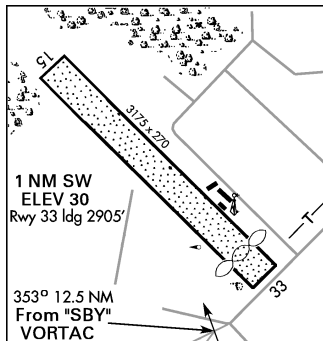
(KIFP)

**SERVICE - LGT** - ACTIVATE-MIRL Rwy 16-34-CTAF. **FUEL** - A (Encore FBO Acqisition LLC- Avbl 1300-0400Z C928-754-3020; OT 4 hr PN, \$50 call-out fee.) (NC-100LL)**REMARKS** - **CAUTION** - Avoid flying over the Mohave Generating Stn due to possible heat/thermal turb; stn lctd aprx 2 NM W of rwy. **MISC** - Mt to NW, NE, E & SE. For svc and fuel 1300-0700Z ctc 122.85. **WT BRG** - (S75, T200, ST175, TT400)**COMMUNICATIONS - CTAF** - 123.9 **LOS ANGELES CENTER** - (R) 134.65 360.65 (APP/DEP svc) **BULLHEAD TWR** - Opr 1500-0100Z. 123.9 **GND** - 118.25 **LA CENTER CLNC DEL** - Opr 0100-1500Z. 118.25 **FSS-PRESCOTT PRC-NOTAM IFP**

**LAUREL, DE** N38°32.53' W75°35.66' UTC-5(-4DT)**L-34-36, WASHINGTON**

P BL1, 7, 9

(KNØ6)

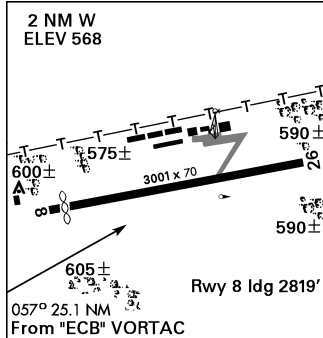
**SERVICE - LGT -** ACTIVATE-Rot Bcn, LIRL Rwy 15-33, REIL Rwy 33-CTAF. Only first 2100' Rwy 33 lgted.**REMARKS -** Attended 1300Z+-+dusk. **CAUTION -** Extv PJE exc win. **MISC -** Rwy 33 displ thld mrk with 3 orange cones ea side.**COMMUNICATIONS - CTAF/UNICOM -** 122.8 **PATUXENT APP/DEP - (R)(E)** 127.95 314.0 APP DEP svc provided by WASHINGTON ARTCC 132.05 277.4 when PATUXENT APP clsd. **FSS-MILLVILLE MIV-NOTAM MIV****LAWRENCE CO AIRPARK, OH**

(Chesapeake) N38°25.15' W82°29.66' UTC-5(-4DT)

**L-26, CINCINNATI**

P BL6

(KHTW)

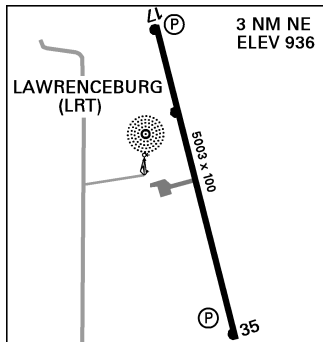
**SERVICE - LGT -** Rwy 8-26 nstd MIRL 70' fr rwy edges; Rwy 8 relocated thld 28' at ngt; 2973' lgted at ngt. **FUEL -** (NC-100LL)**REMARKS -** Attended 1400Z+-+dusk Oct-Apr; 1300Z+-+dusk May-Sep. **CAUTION -** PJE. Rwy 8-26 sfc cracked, FOD.**COMMUNICATIONS - CTAF/UNICOM -** 122.7**HUNTINGTON APP/DEP -** 119.75 **FSS-DAYTON****DAY-NOTAM LOU****LAWRENCEBURG LAWRENCE CO, TN**

N35°14.06' W87°15.48' UTC-6(-5DT)

**H-6-9, L-16, ATLANTA**

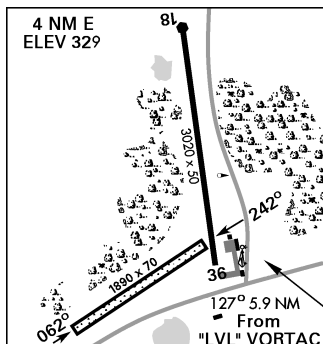
P BL6, 9, 50

(K2M2)

**SERVICE - FUEL -** Svc avbl after hr, C931-829-2652 or C931-209-8294. (NC-100LL, A)**REMARKS -** Attended 1400-2300Z+-+. **WT BRG -** (S15).**COMMUNICATIONS - CTAF/UNICOM -** 122.8 **AWOS-3 -** 120.175 C931-766-1585. **MEMPHIS CENTER - (R)** 125.85 381.4 (APP/DEP svc) **JACKSON RDO -** 121.725 (GCO)**FSS-JACKSON MKL-NOTAM MKL****LAWRENCEVILLE BRUNSWICK****MUNI, VA** N36°46.37' W77°47.66' UTC-5(-4DT)**L-36, WASHINGTON**

P BL1, 6

(KLVL)

**SERVICE - LGT -** ACTIVATE-MIRL Rwy 18-36 CTAF. **FUEL -** (NC-100LL)**REMARKS -** Attended 1300-2200Z+-+. **CAUTION -** Deer haz.**WT BRG -** (S12) Rwy 18-36.**COMMUNICATIONS - CTAF/UNICOM -** 122.8**WASHINGTON CENTER -** 132.85 323.125 (APP/DEP svc)**LEESBURG RDO -** 112.9T 122.1R (RCO) **FSS-LEESBURG DCA**

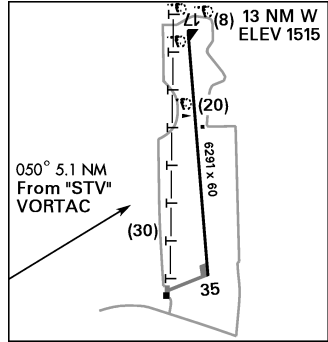
**LBJ RANCH, TX** (Johnson City)  
N30°15.11' W98°37.35' UTC-6(-5DT)

**H-7, L-19, SAN ANTONIO**  
(ØTE7)

PVT \*

**REMARKS** - Unattended. **RSTD** - PPR. **CAUTION** - Extv veh t/c on rwy. Apr cond fair with asphalt deterioration.

**COMMUNICATIONS** - **UNICOM** - 122.8 257.8 **FSS-SAN ANGELO** SJT-NOTAM SJT



**LEA CO ZIP FRANKLIN MEM, NM**  
(Lovington) N32°57.24' W103°24.53' UTC-7(-6DT)

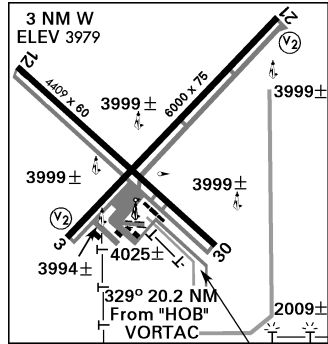
**H-6, L-6, ALBUQUERQUE**  
(KEØ6)

P BL1, 6, 45

**SERVICE** - **LGT** - MIRL Rwy 3-21 and Rwy 12-30 preset lo ints. To increase ints-ACTIVATE - CTAF.

**REMARKS** - **MISC** - Extv oil well drilling act on and in vcnty of arpt. **WT BRG** - (S12) All rwy.

**COMMUNICATIONS** - **CTAF/UNICOM** - 122.8 **FORT WORTH CENTER** - (R) 133.1 298.95 (APP/DEP svc) **FSS-ALBUQUERQUE** ABQ-NOTAM ABQ



**LEACH, CO** (Center) N37°47.10' W106°02.82' UTC-7(-6DT)

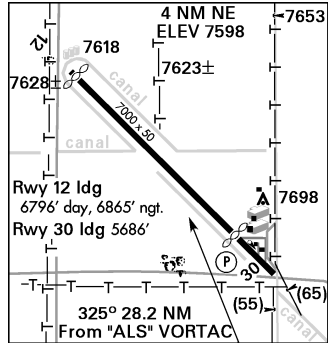
**H-3-5, L-9, DENVER**  
(K1V8)

P L1, 7, 50

**SERVICE** - **LGT** - ACTIVATE - LIRL Rwy 12-30 - CTAF. **FUEL** - (NC-100LL)

**REMARKS** - Attended 1500-2400Z++ Mon-Fri; 1500-1900Z++ Sat. **CAUTION** - Extv AG spray opr at fld. **WT BRG** - (S12).

**COMMUNICATIONS** - **CTAF/UNICOM** - 122.8 **FSS-DENVER** DEN-NOTAM DEN



**LEADERS CLEAR LAKE, MN** (Clear Lake) N45°26.66' W93°58.27' UTC-6(-5DT)

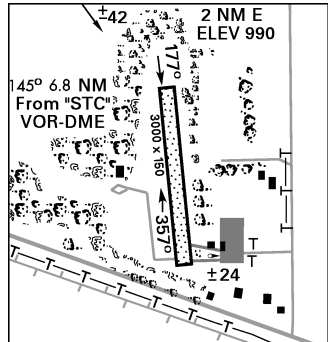
**TWIN CITIES**  
(K8Y6)

P

**SERVICE** - **FUEL** - (NC-100LL)

**REMARKS** - Attended 1400Z++-dusk. **CAUTION** - Ultralight haz. **MISC** - Along cnr of rwy are several lo bare spots which can form 1"-3" puddles after rain. 1000' x 20' asphalt area S end. **WT BRG** - (S4).

**COMMUNICATIONS** - **CTAF** - 122.9 **FSS-PRINCETON** PNM-NOTAM PNM





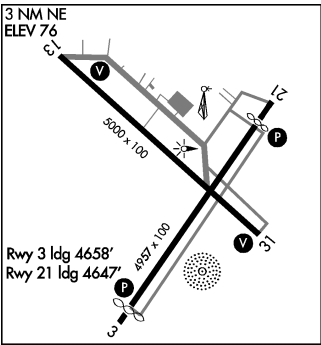
**LEESBURG INTL**, FL N28°49.38' W81°48.52'

UTC-5(-4DT) **H-8, L-21-24, JACKSONVILLE**  
 P BL1, 5, 9, 43, 50 (KLEE)

**SERVICE - LGT** - HIRL Rwy 3-21 and 13-31, PAPI Rwy 3-21, VASI Rwy 13-31 and twy lgt opr dusk-0300Z++, after 0300Z++  
**ACTIVATE-CTAF**. Rwy edge lgt lctd 9' fr rwy edge. White painted tires around all rwy lgt. Twy lgt on stub twy only. Orange painted tires around all twy lgt. **FUEL** - (NC-100LL, A)

**REMARKS** - Attended 1200-2400Z++. **MISC** - Rwy 3-21 and 13-31 have 25' asphalt shoulders ea side. **WT BRG** - (S20) Rwy 3-21.

**COMMUNICATIONS - CTAF** - 119.35 **UNICOM** - 122.725  
**ORLANDO APP/DEP - (R)(E)** 121.1 351.9 **TWR** - 119.35  
**GND** - 121.725 **ORLANDO CLNC DEL** - (2400-1200Z++  
 121.725 GCO.) **FSS-ST. PETERSBURG PIE-NOTAM LEE**



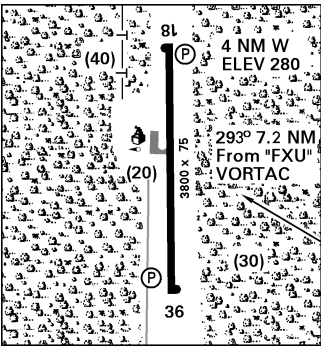
**LEESVILLE**, LA N31°10.09' W93°20.55' UTC-6(-5DT)

P BL1, 6, 9, 50 **L-21-22, HOUSTON**  
 (KL39)

**SERVICE - LGT** - MIRL and REIL Rwy 18-36 preset to lo ints, to increase ints **ACTIVATE-CTAF**. **FUEL** - (NC-100LL, A) Self svc 100LL avbl with credit card.

**REMARKS** - Attended 1400-2200Z++. **CAUTION** - Wildlife haz. **WT BRG** - (S12).

**COMMUNICATIONS - CTAF/UNICOM** - 122.8 **POLK APP/DEP - (R)(E)** 123.7 261.3 **FSS-DE RIDDER DRI-NOTAM DRI**



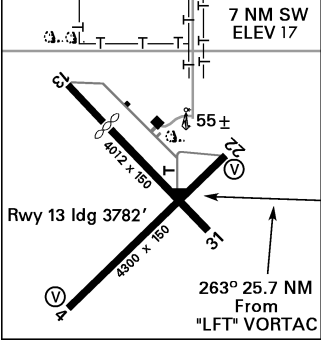
**LE GROS MEM**, LA (Crowley)

N30°09.70' W92°29.04' UTC-6(-5DT) **L-21-22, HOUSTON**  
 P BL1, 6, 43 (K3R2)

**SERVICE - LGT** - MIRL Rwy 4-22 preset lo ints, to increase ints **ACTIVATE-CTAF**. **FUEL** - (NC-100LL)

**REMARKS** - Attended 1400-2300Z++ Mon-Sat. **CAUTION** - 1790'+ twr 8 NM out 1000' rgt of cntrline Rwy 31 and 600'+ twr 2 NM out apch end Rwy 13. **WT BRG** - (S30, T47, TT87) All rwy.

**COMMUNICATIONS - CTAF** - 122.9 **FSS-DE RIDDER DRI-NOTAM DRI**

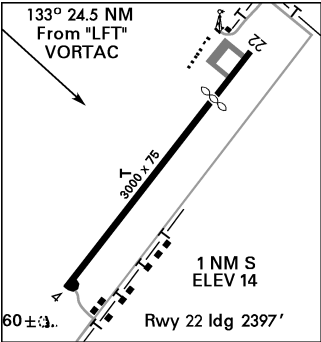


**LE MAIRE MEM**, LA (Jeanerette)

N29°53.94' W91°39.96' UTC-6(-5DT) **L-21-22, HOUSTON**  
 BL6 (K2R1)

**REMARKS** - Unattended. **CAUTION** - PJE. **WT BRG** - (S6).

**COMMUNICATIONS - CTAF** - 122.9 **FSS-DE RIDDER DRI-NOTAM DRI**



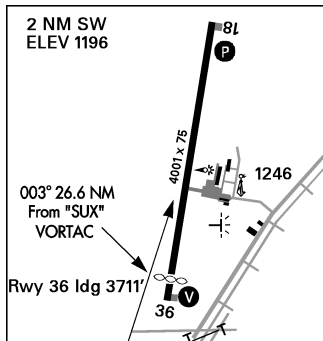
**LE MARS MUNI, IA** N42°46.68' W96°11.62'

UTC-6(-5DT)

**L-12, OMAHA**

P BL1, 6, 9, 43, 50

(KLRJ)

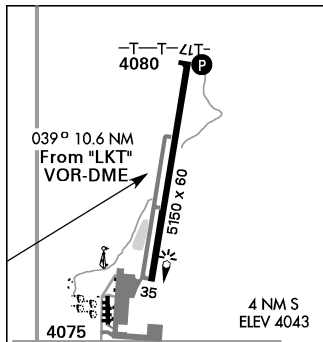
**SERVICE - LGT** - ACTIVATE-MIRL and REIL Rwy 18-36, PAPI Rwy 18 and SAVASI Rwy 36-CTAF. **FUEL** - (NC-100LL, A)**REMARKS** - Opr 1400-2300Z++ Mon-Fri; 1400-1900Z++ Sat.**MISC** - Rwy 36 calm wind rwy. **WT BRG** - (S28, T48).**COMMUNICATIONS - CTAF/UNICOM** - 122.8 **AWOS-3** - 125.525 C712-546-8439. **SIOUX CITY APP/DEP** - Opr 1200-0330Z++, OT ctc MINNEAPOLIS CENTER 124.1 269.0-  
(R)(E) 124.6 307.0 **FSS-FORT DODGE FOD-NOTAM LRJ****LEMHI CO, ID** (Salmon) N45°07.43' W113°52.88'

UTC-7(-6DT)

**H-1, L-13, GREAT FALLS**

P BL1, 6, 9, 50

(KSMN)

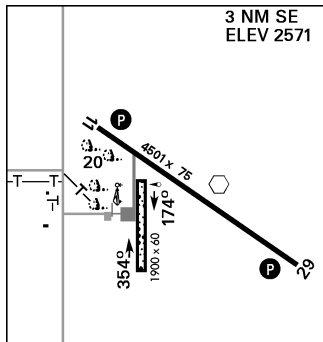
**SERVICE - LGT** - Rot Bcn O/S indef. ACTIVATE-MIRL Rwy 17-35; REIL, PAPI Rwy 17-CTAF. **FUEL** - (NC-100, A)**REMARKS** - Attended 1500-2400Z++. **TFC PAT** - Rgt tfc Rwy 17 ngt opr only. **MISC** - Rwy 17-35 N 500' sharp drop-off on W shoulder. **WT BRG** - (S12.5).**COMMUNICATIONS - CTAF/UNICOM** - 122.8 **AWOS-3** - 135.075 C208-756-4381. **SALT LAKE CITY CENTER** - 132.4 338.3 (APP/DEP svc) **BOISE RDO** - 122.55 (SALMON RCO)  
**FSS-BOISE BOI-NOTAM SMN****LEMMON MUNI, SD** N45°55.12' W102°06.37'

UTC-7(-6DT)

**L-14, BILLINGS**

P BL1, 6, 50

(KLEM)

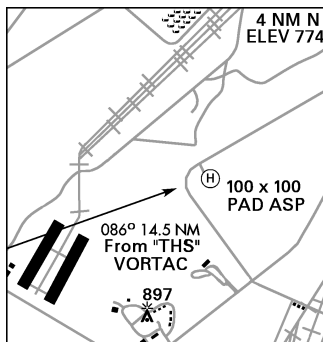
**SERVICE - LGT** - ACTIVATE-MIRL Rwy 11-29, PAPI Rwy 11 and 29-CTAF. **FUEL** - Call C605-374-5281. - (NC-100LL, A)**REMARKS** - Unattended. For attendant call C605-374-9638.**MISC** - Rwy 174°-354° for emerg. **WT BRG** - (S12.5) Rwy 11-29.**COMMUNICATIONS - CTAF/UNICOM** - 122.8  
**MINNEAPOLIS CENTER** - 124.25 380.3 (APP/DEP svc)  
**FSS-HURON HON-NOTAM HON****LETTERKENNY ARMY DEPOT****HELIPAD, PA** (Chambersburg)

N39°59.55' W77°38.72' UTC-5(-4DT)

**WASHINGTON**

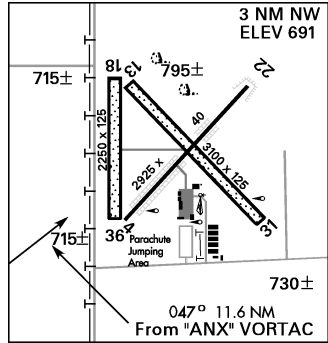
A

(7PN5)

**REMARKS - RSTD** - Rstd to daylight use only. PPR DSN 570-8882/8788. **CAUTION** - PJE SR-SS, OT by NOTAM. **MISC** - Apc/dep NW-SW. Ctc Army OPS at least 15 min prior to Idg.**COMMUNICATIONS - ARMY OPS** - 123.05 376.7**FSS-WILLIAMSPORT IPT**

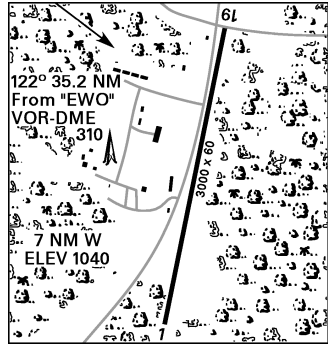
**LEXINGTON MUNI, MO** N39°12.59' W93°55.68'  
 UTC-6(-5DT) **L-27, KANSAS CITY**  
 BL1, 7 (K4K3)

**SERVICE - LGT -** ACTIVATE-Nstd LIRL Rwy 4-22-CTAF.  
**REMARKS -** Attended 1500Z+-dusk Mon-Fri; 1400Z+-dusk Sat-Sun. **RSTD -** Trees in vis zone btn Rwy 22 and 13 ends.  
**CAUTION -** Rwy 4-22 ruf, large pits in sfc, cracks with tall grass and weeds in cracks. Rwy 18-36 pot holes entire len mrk with small survey flags. Ultralight, rdo ctl acct and bird haz. Ntsd Rwy safety area all ends, terrain grade, len, ditch and trees. PJE.  
**MISC -** Rwy 4-22 mrk faded.  
**COMMUNICATIONS -** CTAF/UNICOM - 122.7 **KANSAS CITY CENTER -** 135.575 323.15 (APP/DEP svc) **FSS-COLUMBIA COU-NOTAM COU**



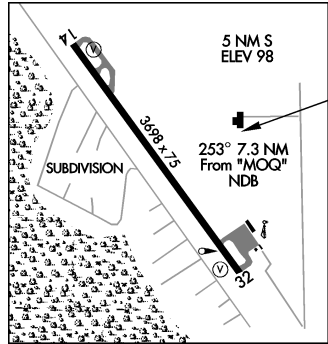
**LIBERTY CASEY CO, KY** N37°18.51' W85°03.55'  
 UTC-5(-4DT) **L-26, ST. LOUIS**  
 P (K153)

**REMARKS -** Unattended. **CAUTION -** Lgtd rdo twr 310' vcntry of rwy. **MISC -** Rwy 1-19 mrk badly faded.  
**COMMUNICATIONS -** CTAF - 122.9 **FSS-LOUISVILLE LOU-NOTAM LOU**



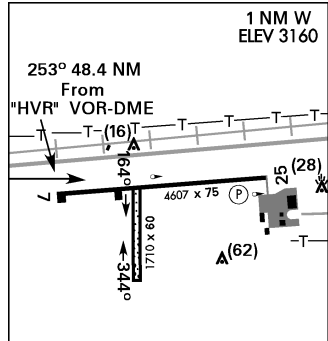
**LIBERTY CO, GA** (Hinesville) N31°47.08' W81°38.47'  
 UTC-5(-4DT) **L-24, JACKSONVILLE**  
 P BL1, 6, 43 (K2J2)

**SERVICE - LGT -** MIRL Rwy 14-32 preset hi ints dusk-0300Z++; after 0300Z++ ACTIVATE-CTAF. VASI Rwy 14-32 O/S UFN. MIRL Rwy 14-32 intmt. **FUEL -** Fone C912-876-2164. - (NC-100LL)  
**REMARKS -** Unattended. **WT BRG -** (523).  
**COMMUNICATIONS -** CTAF - 122.9 **SAVANNAH APP/DEP -** Opr 1100-0500Z++, OT ctc JACKSONVILLE CENTER 120.85 322.5.- (R)(E) 120.4 353.775 388.8 (353.775 110°-269°) **FSS-MACON MCN-NOTAM MCN**



**LIBERTY CO, MT** (Chester) N48°30.64' W110°59.45'  
 UTC-7(-6DT) **L-13, GREAT FALLS**  
 P BL1, 6, 50 (KLTY)

**SERVICE - LGT -** ACTIVATE-MIRL Rwy 7-CTAF. **FUEL -** (NC-100LL)  
**REMARKS -** Attended 1500-2400Z++ Mon-Fri Mar-Nov; Dec-Feb irregular. **CAUTION -** Rwy 164°-344° rwy ends mrk with metal frame fixture 2' tall painted black and yellow. Rwy 164°-344° has numerous gopher holes. Antelope and deer haz. **WT BRG -** (\$12.5) Rwy 7-25.  
**COMMUNICATIONS -** CTAF/UNICOM - 122.8 **FSS-GREAT FALLS GTF-NOTAM GTF**





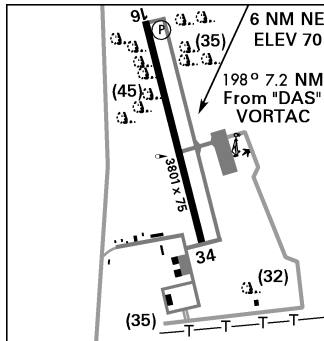
**LIBERTY MUNI, TX** N30°04.67' W94°41.91'

UTC-6(-5DT)

**L-19-21, HOUSTON**

P BL1, 6, 50

(KT78)

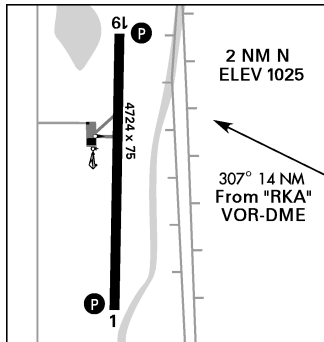
**SERVICE - LGT** - ACTIVATE-MIRL Rwy 16-34-CTAF. MIRL O/S INDEF. Twy lgt O/S UFN. **FUEL** - H24 self-svc. - (NC-100LL)**REMARKS** - On call, fone C409-336-7441. **WT BRG** - (S10).**COMMUNICATIONS - CTAF** - 122.9 **HOUSTON APP/DEP** - (E) 119.7 281.4 **FSS-MONTGOMERY CO CXO-NOTAM CXO****LT WARREN EATON, NY** (Norwich)

N42°33.99' W75°31.45' UTC-5(-4DT)

**L-32, NEW YORK**

P BL1, 5, 9, 50

(KOIC)

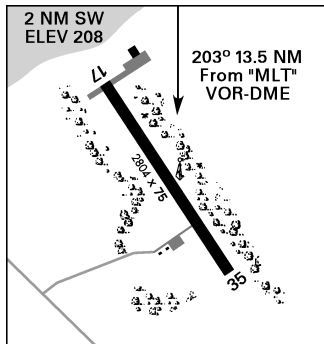
**SERVICE - LGT** - ACTIVATE-HIRL, PAPI, and REIL Rwy 1-19-CTAF. **FUEL** - (NC-100LL, A)**REMARKS** - Attended 1300-2200Z++ Mon-Fri; 1300-2100Z++ Sat-Sun. Clsd Christmas. **RSTD** - Rwy 01: ASDA 4390, LDA 4205. Rwy 19: ASDA 4539, LDA 4205. **CAUTION** - Geese and deer haz. S parl twy not lgt. Rwy 19 has 15' dropoff 30' fr thld on W side. **WT BRG** - (S30).**COMMUNICATIONS - CTAF/UNICOM** - 122.8 **AWOS-3** - 119.025 C607-336-8583. **BOSTON CENTER** - 133.25 279.5 (APP/DEP svc) **BUFFALO RDO** - 112.6T 122.1R (ROCKDALE RCO) **CLNC DEL** - Ctc flt svc C888-766-8267. **FSS-BUFFALO BUF-NOTAM OIC****LINCOLN RGNL, ME** N45°21.73' W68°32.08'

UTC-5(-4DT)

**L-32, HALIFAX**

P BL1, 6

(KLRG)

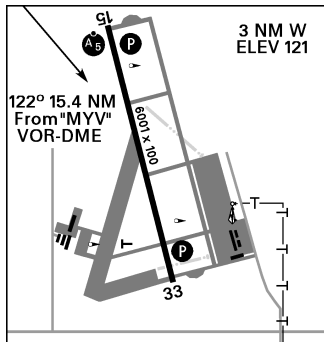
**SERVICE - LGT** - ACTIVATE-MIRL Rwy 17-35-CTAF.**REMARKS** - Unattended. **WT BRG** - (S25).**COMMUNICATIONS - CTAF/UNICOM** - 122.8 **BOSTON CENTER** - (R) 124.25 290.5 (APP/DEP svc) **FSS-BANGOR BGR-NOTAM BGR****LINCOLN RGNL KARL HARDER FLD,**

CA N38°54.55' W121°21.08' UTC-8(-7DT)

**H-3, L-2-3, SAN FRANCISCO**

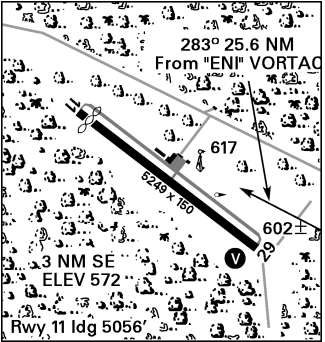
P BL1, 2, 6, 8, 15, 50

(KLHM)

**SERVICE - LGT** - ACTIVATE-MALSR Rwy 15 and MIRL Rwy 15-33-CTAF. PAPI Rwy 15-33 opr dur daylight hr, after dark ACTIVATE-CTAF. **FUEL** - Call C916-257-4854. Self-svc H24 with credit card. - (NC-100LL, A)**REMARKS** - Attended 1400-0230Z++ Mon- Fri. **WT BRG** - (S30, T60).**COMMUNICATIONS - CTAF/UNICOM** - 123.0 **AWOS-3** - 124.25 C916-645-0698. **NORCAL APP/DEP** - (R)(E) 125.4 259.1 **FSS-RANCHO MURIETA RIU-NOTAM RIU**

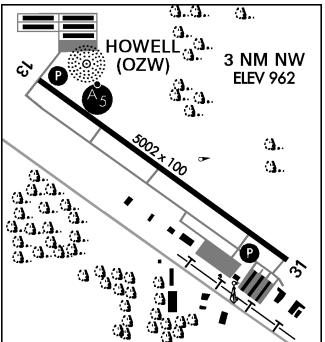
**LITTLE RIVER, CA** N39°15.72' W123°45.22'  
 UTC-8(-7DT) **H-3, L-2, SAN FRANCISCO**  
 P BL1, 6, 43 (KLLR)

**SERVICE - LGT** - ACTIVATE-MIRL Rwy 11-29 and VASI Rwy 29-CTAF. MIRL Rwy 11-29 O/S UFN. **FUEL** - (NC-100LL)  
**REMARKS** - Attended 1600-0100Z++ Thu-Mon C707-937-5129.  
**WT BRG** - (S60, T200, ST175, TT400).  
**COMMUNICATIONS - CTAF/UNICOM** - 122.7 **AWOS-3** - 122.7 C617-262-3825. **OAKLAND CENTER** - 132.2 350.3 (APP/DEP svc) **FSS-OAKLAND OAK-NOTAM OAK**



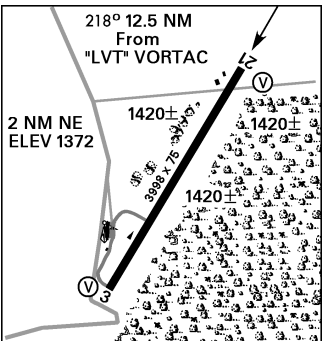
**LIVINGSTON CO SPENCER J HARDY,**  
 MI (Howell) N42°37.77' W83°58.93' UTC-5(-4DT)  
**H-10, L-28, DETROIT**  
 P BL1, 2, 5, 9, 15, 50 (KOZW)

**SERVICE - LGT** - HIRL Rwy 13-31 preset lo ints dusk-0400Z++, to increase ints and ACTIVATE after 0400Z++-CTAF. ACTIVATE PAPI Rwy 13-31 after 0400Z++-CTAF. ACTIVATE-REIL Rwy 31 and MALSR Rwy 13-CTAF. PAPI Rwy 13 and 31 opr dawn-dusk, OT-CTAF. **FUEL** - (NC-100LL, A)  
**REMARKS** - Opr 1200-0100Z++ Mon-Fri; 1300-0100Z++ Sat-Sun. **CAUTION** - Wildlife haz. **MISC** - Rwy grooved. **WT BRG** - (S30).  
**COMMUNICATIONS - CTAF/UNICOM** - 123.0 **AWOS-3** - 118.875 C517-546-4450. **LANSING RDO** - (121.725 GCO. Also avbl thru DETROIT METRO CLNC and FSS) **DETROIT APP** - (R)(E) 127.5 363.2 **DETROIT DEP** - 127.5 239.275 **FSS-LANSING LAN-NOTAM OZW**



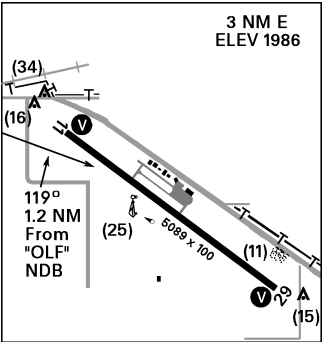
**LIVINGSTON MUNI,** TN N36°24.73' W85°18.69'  
 UTC-6(-5DT) **L-25, ST. LOUIS**  
 P BL6, 9, 43 (K8A3)

**SERVICE - FUEL** - (NC-100LL, A1)  
**REMARKS** - Attended 1300Z++-dusk, OT for svc fone C931-823-1158. **CAUTION** - P-JE. **WT BRG** - (S14, T21).  
**COMMUNICATIONS - CTAF/UNICOM** - 122.8 **AWOS-3** - 126.175 C931-823-3329. **INDIANAPOLIS CENTER** - (R) 121.325 246.0 (APP/DEP svc) **NASHVILLE RDO** - 108.4T 122.1R (RCO) **FSS-NASHVILLE BNA-NOTAM BNA**



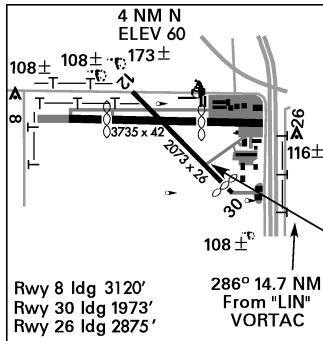
**L M CLAYTON,** MT (Wolf Point)  
 N48°05.67' W105°34.50' UTC-7(-6DT) **H-1-2, L-9, BILLINGS**  
 P BL1, 6, 9, 45 (KOLF)

**SERVICE - LGT** - ACTIVATE-REIL, MIRL and VASI Rwy 11-29-CTAF. **FUEL** - H24 self-svc with credit card. - (NC-100LL, A)  
**REMARKS** - Attended 1300-0230Z++ Mon-Fri; OT fone C406-650-8303. **MISC** - Rwy 11-29 mrk faded. **WT BRG** - (S38, T50).  
**COMMUNICATIONS - CTAF/UNICOM** - 122.8 **ASOS** - 118.325 C406-653-3865. **SALT LAKE CITY CENTER** - (R) 126.85 305.2 (APP/DEP svc) **GREAT FALLS RDO** - 122.45 255.4 (WOLF POINT RCO) **FSS-GREAT FALLS GTF-NOTAM OLF**

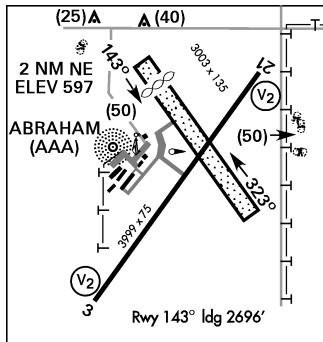


**LODI, CA** N38°12.15' W121°16.11' UTC-8(-7DT)**L-2-3, SAN FRANCISCO**

P BL7 (K103)

**SERVICE - LGT** - Rwy 8-26 nstd LIRL 30' fr rwy edge. Rwy 26 EOR lgt lctd at displ thld. **FUEL** - (NC-80, 100LL, A)**REMARKS** - Attended 1700Z++-dusk. **CAUTION** - PJE 1000' S Rwy 8-26. **WT BRG** - (S30) All rwy.**COMMUNICATIONS - CTAF/UNICOM** - 122.9 **NORCAL APP/DEP** - Opr 1400-0800Z++, OT ctc OAKLAND CENTER 126.85 319.9 - (R)(E) 125.1 125.25 257.9 363.2 **FSS-RANCHO MURIETA**  
**RIU-NOTAM RIU****LOGAN CO, IL** (Lincoln) N40°09.52' W89°20.10'**L-27, CHICAGO**

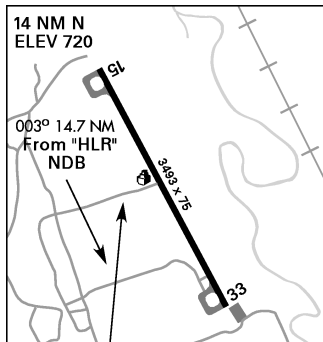
P BL1, 6, 9, 45 (KAAA)

**SERVICE - LGT** - ACTIVATE-MIRL Rwy 3-21-CTAF. **FUEL** - Self-svc avbl H24. - (NC-100)**REMARKS** - Attended irregularly Mon-Sat. For svc call C217-732-6400. **RSTD** - PPR to use Rwy 143°-323° Dec-Apr and after rain, call C217-732-6400. **WT BRG** - (S12) Rwy 3-21.**COMMUNICATIONS - CTAF/UNICOM** - 122.8 **AWOS-3** - 118.775 C217-732-9605. **SPRINGFIELD APP/DEP** - Opr 1200-0400Z++, OT ctc KANSAS CITY CENTER 127.275 327.5 - (R)(E) 118.6 323.0 **FSS-ST. LOUIS STL-NOTAM AAA****LONGHORN AUX LANDING STRIP,**

TX (Fort Hood) N31°22.26' W97°40.02' UTC-6(-5DT)

**L-19-21, SAN ANTONIO**

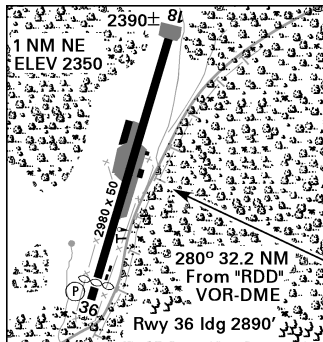
A (22XS)

**REMARKS** - Unattended. **RSTD** - PPR. Ctc Hood AAF OPS DSN 738-3662/3811, C254-288-3662/3811. All arr/dep acft must open/clsd flt plans with Robert Gray AAF OPS DSN 738-9200, C254-288-9200, or unit Flt OPS when on a tactical flt strip.**CAUTION** - Unmanned Aerial Vehicle opr on and in vcntry of ldg strip.**COMMUNICATIONS - ATIS** - Opr 1230-0300Z++, 118.8 347.0**GRAY TWR - (E)** 120.75 241.0 265.6 (241.0 Unmto.) **PMSV****GRAY METRO** - 41.2 306.5 **TWR** - 143.35 237.4 (VFR advsy)**GRAY OPS** - 38.7 125.05 305.15 **RNG CTL** - 30.45 38.3 **FORT****HOOD FLT FLW** - 38.75 143.1 321.0 357.9 **FSS-SAN ANGELO**  
**SJT-DL-NOTAM SJT****LONNIE POOL FLD WEAVERVILLE,**

CA (Weaverville) N40°44.84' W122°55.34' UTC-8(-7DT)

**L-2, KLAMATH FALLS**

P L50 (K054)

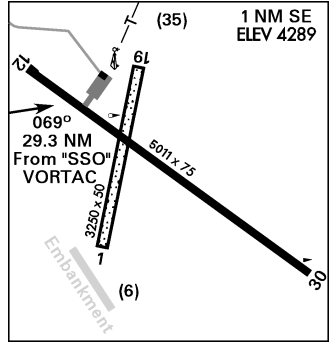
**SERVICE - LGT** - PAPI Rwy 36 O/S UFN.**REMARKS** - Unattended. **RSTD** - Arpt clsd ngt. Arpt clsd to touch and go, go arounds. Land Rwy 36 tkof Rwy 18 due to steep, 3.5 percent, uphill gradient and steeper rising terrain to the N. **CAUTION** - Significant variations in wind drct and ints can occur at the apch to Rwy 36. Rwy 18 not Nr, white X on apch end of rwy. **WT BRG** - (S5).**COMMUNICATIONS - CTAF/UNICOM** - 122.8 **RANCHO RDO** - 122.4 (WEAVERVILLE RCO) **FSS-RANCHO MURIETA**  
**RIU-NOTAM RIU**

**LORDSBURG MUNI**, NM N32°20.01' W108°41.50'  
UTC-7(-6DT) **H-4, L-5, ALBUQUERQUE**  
P BL1, 6 (KLSB)

**SERVICE - LGT - ACTIVATE - MIRL** Rwy 12-30 - **CTAF FUEL** - (NC-100LL, A)

**REMARKS** - Attended 1500-0000Z++. **MISC** - Rwy 1-19 soft when wet.

**COMMUNICATIONS - CTAF/UNICOM** - 122.8  
**FSS-ALBUQUERQUE ABQ-NOTAM ABQ**

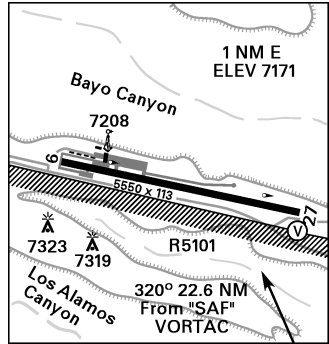


**LOS ALAMOS**, NM N35°52.79' W106°16.17'  
UTC-7(-6DT) **H-4-6, L-8, DENVER**  
DOE BL1, 6, 9, 43 (KLAM)

**SERVICE - LGT - ACTIVATE - MIRL** Rwy 9-27 and REIL Rwy 27 - **CTAF VASI** Rwy 27 GA 2.75°. **FUEL** - (NC-100LL)

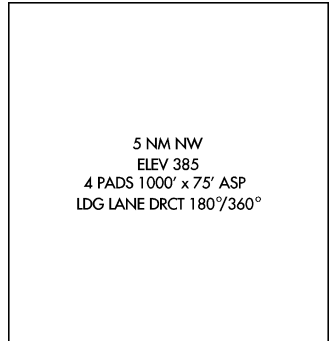
**REMARKS** - Attended 1300-2300Z++ Mon-Fri, after hr and wkend fone C505-412-9869. **RSTD** - VFR ldg tfc remain 5 NM E of arpt til turning final to Rwy 27, if go-around or missed apch, make rgt turn to avoid rstd area adj S side arpt. No touch and go ldg. **CAUTION** - Strong gusty crosswinds. R5101 immed S of fld. Aaft with haz material taxi to loading pad on NE side of fld. **TFC PAT** - Rdo com rqr prior to entering tfc pat. Rgt tfc Rwy 27. Pat alt 8500' for arr, 7700' for dep. All tkof to E, all ldg to W. **MISC** - Rwy gradient 1.5 percent grad up to the W. PFC full len Rwy 9-27. **WT BRG** - (S43).

**COMMUNICATIONS - CTAF/UNICOM** - 123.0 **AWOS-3** - 124.175 C505-662-8423. **ALBUQUERQUE CENTER** - 132.8 346.35 (APP/DEP svc) **FSS-ALBUQUERQUE ABQ-NOTAM LAM**



**LOUISVILLE AHP**, (FORT RUCKER) AL  
N31°49.00' W85°39.11' UTC-6(-5DT) **L-18, NEW ORLEANS**  
A (18AL)

**REMARKS** - Attended dur sked trng.  
**COMMUNICATIONS - CAIRNS OPS** - 126.2 371.35  
**FSS-ANNISTON ANB**

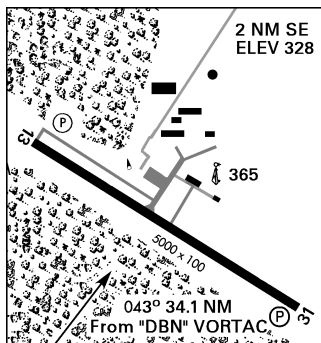


**LOUISVILLE MUNI**, GA N32°59.16' W82°23.09'  
 UTC-5(-4DT) **H-9-12, L-24, ATLANTA**  
 P BL1, 6, 50 (K2J3)

**SERVICE - LGT - ACTIVATE-MIRL** Rwy 13-31- CTAF **FUEL -**  
 (NC-100LL)

**REMARKS - Unattended. WT BRG - (S26).**

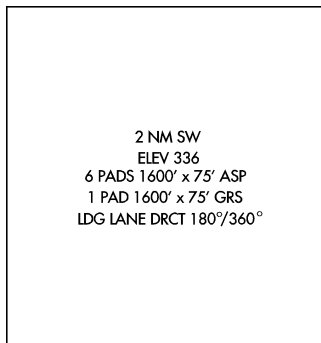
**COMMUNICATIONS - CTAF - 122.9 FSS-MACON**  
**MCN-NOTAM MCN**



**LUCAS AHP**, (FORT RUCKER) AL (Goodman)  
 N31°16.19' W86°02.46' UTC-6(-5DT) **L-18, NEW ORLEANS**  
 A (25AL)

**REMARKS - Attended dur sked trng.**

**COMMUNICATIONS - CAIRNS OPS - 126.2 371.35**  
**FSS-ANNISTON ANB**



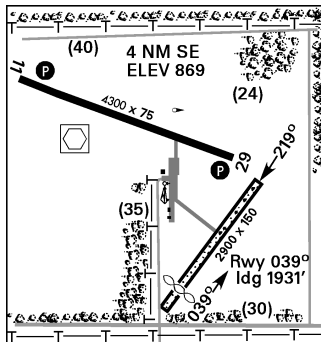
**LUCE CO**, MI (Newberry) N46°18.67' W85°27.44'  
 UTC-5(-4DT) **L-31, GREEN BAY**  
 P BL1, 6, 9, 50 (KERY)

**SERVICE - LGT - ACTIVATE-MIRL, REIL and PAPI** Rwy  
 11-29-CTAF **FUEL - (NC-100LL)**

**REMARKS - Opr 1330-2100Z++ Mon-Fri. OT C906-293-3703.**

**MISC - Rwy 11 mrk badly faded. WT BRG - (S8) Rwy 11-29.**

**COMMUNICATIONS - CTAF/UNICOM - 122.8 AWOS-3 -**  
 108.2 C906-293-2979. **GREEN BAY RDO - 122.4 (NEWBERRY**  
**RCO) FSS-GREEN BAY GRB-NOTAM ERY**

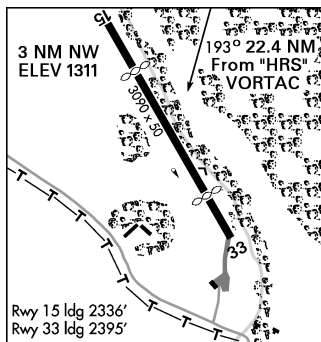


**LUMPKIN CO WIMPYS**, GA (Dahlonega)  
 N34°34.99' W84°01.20' UTC-5(-4DT) **L-18, ATLANTA**  
 L7 (K9A6)

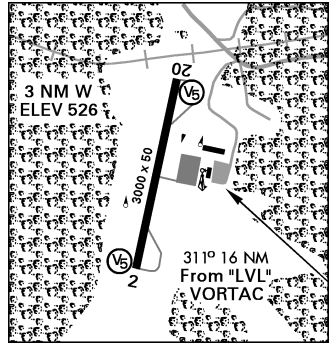
**SERVICE - LGT - Nstd LIRL** Rwy 15-33, no thld lgt. **FUEL -**  
 (NC-100LL)

**REMARKS - Unattended. RSTD - Cldsd ngt, daylt use only. Arpt**  
 clsd to tran acct at ngt. **CAUTION - PJE.** Rwy 33 mrk badly  
 faded. **WT BRG - (S12).**

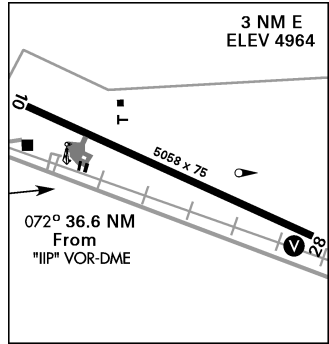
**COMMUNICATIONS - CTAF - 122.9 FSS-MACON**  
**MCN-NOTAM MCN**



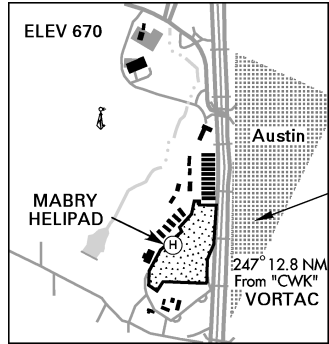
**LUNENBURG CO, VA** (Kenbridge)  
 N36°57.61' W78°11.10' UTC-5(-4DT) **L-36, WASHINGTON**  
 P BL7, 48 (KW31)  
**SERVICE - FUEL - Ctc** C804-676-8231. - (NC-100LL)  
**REMARKS - Unattended. CAUTION - Deer haz. WT BRG - (S12).**  
**COMMUNICATIONS - CTA/UNICOM - 122.7**  
**FSS-LEESBURG DCA-NOTAM DCA**



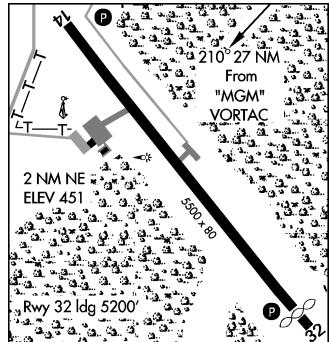
**LUSK MUNI, WY** N42°45.23' W104°24.27' UTC-7(-6DT)  
**H-5, L-12, CHEYENNE**  
 P BL1, 6, 43 (KLSK)  
**SERVICE - LGT - ACTIVATE - MIRL** Rwy 10-28- CTA/ PAPI Rwy 28 opr cont. **FUEL - Ctc** arpt mgr C307-334-3622 or C307-340-0548. - (NC-100LL)  
**REMARKS - Unattended. CAUTION - Unltd veh access to rwy. WT BRG - (S12.5).**  
**COMMUNICATIONS - CTA/UNICOM - 122.8 unmt0.**  
**FSS-CASPER CPR-NOTAM CPR**



**MABRY ARNG AHP, TX** (Austin)  
 N30°18.50' W97°45.31' UTC-6(-5DT) **SAN ANTONIO**  
 ARNG (TX26)  
**REMARKS - Unattended. RSTD - OFFL BUS ONLY. PPR DSN** 954-5167, C512-782-5167. **CAUTION - 100' twr** and p-line E and SE of Camp Mabry. 25' wires on apch and dep path to the 36th Infantry Div helipad. **MISC - Day tfc only.** Helipad in close proximity to bldg and hvy traveled roads and running track. E tfc only at 1000'. Clsd to F/W acft.  
**COMMUNICATIONS - FSS-SAN ANGELO SJT**



**MAC CRENSHAW MEM, AL** (Greenville)  
 N31°50.74' W86°36.64' UTC-6(-5DT)  
**H-6-9, L-18, NEW ORLEANS**  
 P BL1, 6, 9, 50 (KPRN)  
**SERVICE - LGT - ACTIVATE-MIRL, REIL** and PAPI Rwy 14-32-CTA/ **FUEL - After hr fone** C334-382-2809 or C334-335-5950; svc fee. - (NC-100LL, A)  
**REMARKS - Attended 1400-2300Z++ Mon-Sat; 1900-2300Z++ Sun. CAUTION - Pers and eqpt working adj Rwy 14-32 UFN. WT BRG - (S15).**  
**COMMUNICATIONS - CTA/UNICOM - 122.8 ASOS - 120.0** C334-383-9676. **ATLANTA CENTER - (R)(E)** 120.55 270.25 (APP/DEP svc) **FSS-ANNISTON ANB-NOTAM ANB**

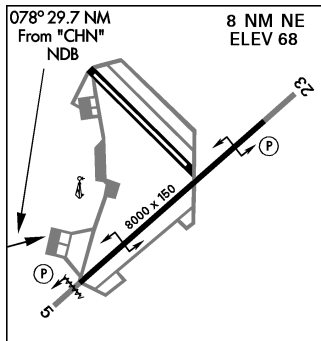


**MACDILL AFB AUX FLD**, (AVON PARK) FL  
 N27°39.04' W81°20.97' UTC-5(-4DT) **H-8, L-21-24, MIAMI**  
 AF \*BL5, 9, 50 (KAGR)

**SERVICE - LGT** - PAPI Rwy 5-23. **JASU** - 1(MD-3B) 1(M32A-6A)  
**FUEL** - J8. A+ (Sebring Arpt Auth, C863-655-6444 avbl  
 1300-2200Z++ Mon-Fri. OT 2.5 hr PN, C863-219-0994 beeper.  
 Svc fee. 5 bus day PN rqr for more than 10,000 gal, fone  
 C863-655-6455, ext 102 for avbl.)

**REMARKS** - Opr 1100-0300Z++. See FLIP AP/1 Flt Haz  
 (Florida-R2901). **RSTD** - OFFL BUS ONLY. Prior apvl rqr fr Comdr,  
 Det 1, Avon Park AF Rng. Req Idg apvl not later than 24 hr prior.  
 Ctc Avon Park 292.2 or 276.6 prior to entering R2901. PPR all  
 acft DSN 968-7138. CLSD to acft over 155,000 lb. **CAUTION** -  
 Extv lo alt jet act in area day and ngt. **MISC** - Winds are est due  
 to FMQ-13 wind sensors being accurate to within only +/- 4 Kt.  
 ATC/Wx will not incl/relay wind corr into fctst/phrasology.  
 Therefore, aircrews will incorporate a +/- 4 Kt accuracy into their  
 decision making process for flying opr. Ltd crash eqpt avbl. No  
 ctl twr. A-Gear not avbl wkend and hol.

**COMMUNICATIONS - AVON OPS** - (U) 126.15 292.2  
**FSS-ST. PETERSBURG PIE** via **AVON PARK AF RNG-NOTAM**  
**PIE**

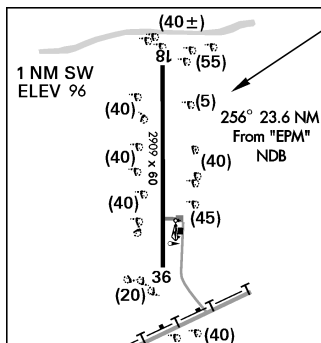


**MACHIAS VALLEY**, ME N44°42.19' W67°28.72'  
 UTC-5(-4DT) **L-32, HALIFAX**  
 P BL1, 6, 9 (KMVM)

**SERVICE - LGT** - ACTIVATE-MIRL Rwy 18-36 and REIL Rwy  
 36-CTAF.

**REMARKS** - Unattended. **CAUTION** - Deer and wildlife haz.  
**WT BRG** - (S12.5).

**COMMUNICATIONS - CTAF/UNICOM** - 122.8 **BOSTON**  
**CENTER** - 124.25 290.5 (APP/DEP svc) **FSS-BANGOR**  
**BGR-NOTAM BGR**

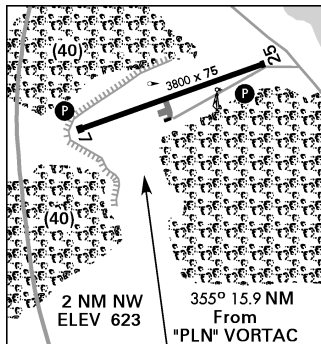


**MACKINAC CO**, MI (St. Ignace)  
 N45°53.49' W84°44.28' UTC-5(-4DT) **L-31, LAKE HURON**  
 P BL1, 6, 9, 50 (K83D)

**SERVICE - LGT** - ACTIVATE-MIRL, PAPI, REIL Rwy 7-25 and ramp  
 lgt-CTAF. **FUEL** - (NC-100LL)

**REMARKS** - Attended dawn-dusk, OT fone C906-643-7161.  
**CAUTION** - Deer and bird haz. **WT BRG** - (S24).

**COMMUNICATIONS - CTAF/UNICOM** - 122.7 **AWOS** -  
 118.27 **MINNEAPOLIS CENTER** - 134.6 354.05 (APP/DEP svc)  
**GREEN BAY RDO** - 122.5 (MACKINAC ISLAND RCO)  
**FSS-GREEN BAY GRB-NOTAM GRB**



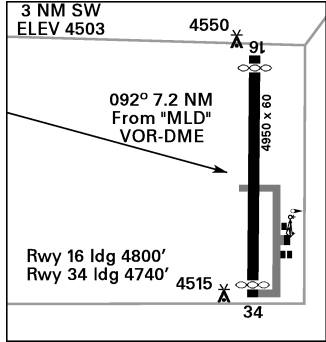






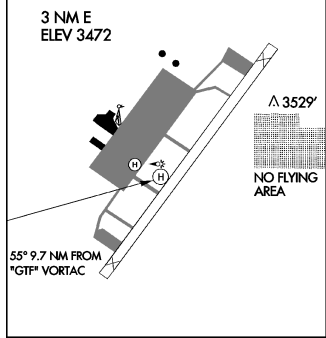
**MALAD CITY, ID** N42°10.23' W112°17.36'  
 UTC-7(-6DT) **L-11, SALT LAKE CITY**  
 BL1, 6 (KMLD)

**SERVICE - LGT -** ACTIVATE-MIRL Rwy 16-34-CTAF.  
**REMARKS -** Attended 1500-2400Z++ Mon-Sat.  
**COMMUNICATIONS -** CTAF - 122.9 **BOISE RDO -** 122.65  
 (RCO) **FSS-BOISE BOI-NOTAM MLD**



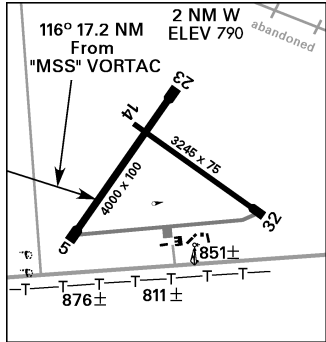
**MALMSTROM AFB HELIPORT, MT**  
 (GREAT FALLS) N47°30.28' W111°11.24' UTC-7(-6DT)  
**H-1, L-13**  
 AF (KGFA)

**SERVICE - LGT -** Perimeter, ldg and apch lgt avbl to helipad 2 HDG 026°. **FUEL -** J8. **TRAN ALERT -** No svc avbl wo prior coord with Blade OPS DSN 632-3250.  
**REMARKS - RSTD -** Clsd to all F/W acft. R/W acft on OFFL BUS ONLY. Ctc Blade OPS for PPR and svc coordination DSN 632-3250. Heliport ltd to two helipads and slide area btw R and Q. Other areas of old afld littered with obst and act NA for ldg or dep. **CAUTION -** 57' twr lctd .5NM NE. **MISC -** Ctc 40th Helicopter Squadron's Blade OPS for opr hr. Orange barriers mrk bdry of heliport.  
**COMMUNICATIONS -** CTAF - 139.225 **GREAT FALLS APP**  
**DEP - (R)(E)** 124.15 128.6 259.1 VFR advsy. **COMD POST -** 311.0 321.0 **PMSV METRO -** 239.8 Opr 1100-2330Z++ Mon-Fri, ltd svc 1300-1600Z++ wkend and hol. OT ctc Davis-Monthan AFB, 25th OWS DSN 228-7553/7644. ASOS DSN 632-2493 not manually augmented. **BLADE OPS -** 271.9 **FSS-GREAT FALLS GTF NOTAMS GFA**



**MALONE DUFORT, NY** N44°51.22' W74°19.74'  
 UTC-5(-4DT) **L-32, MONTREAL**  
 P BL1, 6, 9 (KMAL)

**SERVICE - LGT -** ACTIVATE-MIRL Rwy 5-23, 14-32 and twy lgt-CTAF. Rwy 5 REIL O/S UFN.  
**REMARKS -** Attended Apr-Nov, Sat, Sun and hol; OT ctc C518-483-2431. **RSTD -** Dur snow, visual inspection and NOTAM ck req for Rwy 14-32.  
**COMMUNICATIONS -** CTAF/UNICOM - 122.8 **BOSTON CENTER -** 135.25 377.1 (APP/DEP svc) **FSS-BURLINGTON**  
**BTW-NOTAM BTW**



**MAMMOTH YOSEMITE, CA**

N37°37.44' W118°50.27' UTC-8(-7DT)

**H-3, L-9, SAN FRANCISCO**

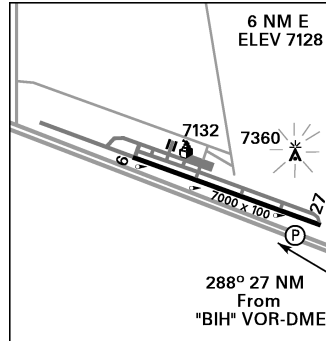
(KMMH)

P BL1, 6, 9, 50

**SERVICE - LGT** - ACTIVATE-MIRL Rwy 9-27 and REIL Rwy 27-CTAF. REIL Rwy 27 O/S UFN. **FUEL** - A+ (Hot Creek Avn, C760-924-9127.) (NC-100LL - Avbl H24 by card lock sys; A.)

**REMARKS** - Attended 1600-0030Z++. **CAUTION** - Arpt lctd in mt terrain with oncl strong wind and turb. With S crosswind in excess of 10-15 Kt exp turb and possible windshear along first 3000' of Rwy 27. Ridge 3 NM fr apch end Rwy 9. Ridge at Rwy 27 is 304' abv rwy and 1200' N of cntrline with haz bcn. Lcl ngt flt not recommended wo lcl area checkout. **TFC PAT** - 8000'. Rgt tfc Rwy 27. **NS ABTMT** - Acft arr fr or dep to the S, remain E of Hwy 395. **MISC** - Lgtd windsock avbl at rwy end and cntr fld. No rwy aiming pt mrk. **WT BRG** - (S30, T100, ST127).

**COMMUNICATIONS - CTAF/UNICOM** - 122.8 **AWOS-3** - 118.05 C760-934-6020. **OAKLAND CENTER - (R)(E)** 125.75 284.65 (APP/DEP svc) **RIVERSIDE RDO** - 122.15 (RCO)

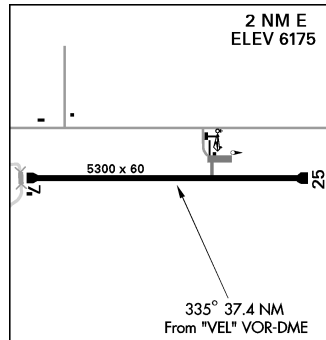
**FSS-RIVERSIDE RAL-NOTAM MMH****MANILA, UT** N40°59.16' W109°40.71' UTC-7(-6DT)**H-3, L-9-11, SALT LAKE CITY**

(K4ØU)

P BL1, 6

**SERVICE - LGT** - ACTIVATE - MIRL Rwy 7-25 - CTAF.**REMARKS** - Unattended. **WT BRG** - (S26).

**COMMUNICATIONS - CTAF/UNICOM** - 122.8 (UNMTO)  
**FSS-CEDAR CITY CDC-NOTAM VEL**

**MANILA MUNI, AR** N35°53.67' W90°09.27'

UTC-6(-5DT)

**L-16, MEMPHIS**

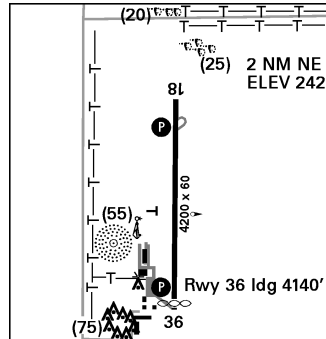
(KMXA)

P BL1, 6, 50

**SERVICE - LGT** - ACTIVATE-MIRL and PAPI Rwy 18-36-CTAF. PAPI Rwy 18 O/S UFN. **FUEL** - Self-svc H24 with credit card. For svc OT call C501-561-4777, no fee. - (NC-100LL, A)

**REMARKS** - Attended daylight hr. **MISC** - AG acft opr fr Feb-Nov 500' AGL and blw. **WT BRG** - (S15).

**COMMUNICATIONS - CTAF/UNICOM** - 122.8 **MEMPHIS CENTER** - 120.075 289.4 (APP/DEP svc) **FSS-JONESBORO JBR-NOTAM JBR**



**MANISTEE CO BLACKER, MI**

N44°16.35' W86°14.82' UTC-5(-4DT)

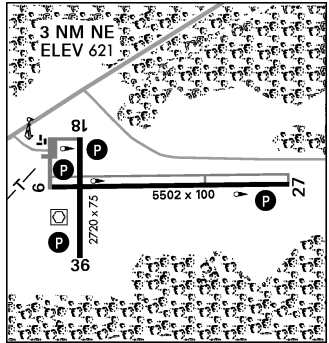
**H-2, L-28-31, GREEN BAY**

P BL1, 2, 6, 8, 9, 50 (KMBL)

**SERVICE - LGT -** ACTIVATE-HIRL and REIL Rwy 09, MIRL Rwy 18-36 and PAPI Rwy 9, 18, 27, 36-CTAF. **FUEL -** (NC-100LL, A)

**REMARKS -** Opr 1300-0100Z++ Apr-Oct; 1300-2200Z++ Nov-Mar. **CAUTION -** Bird and deer haz. Men and eqpt vcnty rwy 1200-2400Z++. Twy A unlgtd. **MISC -** Rwy 9-27 and 18-36 mrk faded. **WT BRG -** (S26, T31) Rwy 9-27. (S12.5) Rwy 18-36.

**COMMUNICATIONS -** CTAF/UNICOM - 122.8 **AWOS-3 -** 111.4 118.325 C231-723-6073. **LANSING RDO -** 111.4T 122.1R (RCO) **FSS-LANSING LAN-NOTAM MBL**



**MANSFIELD MUNI, MA**

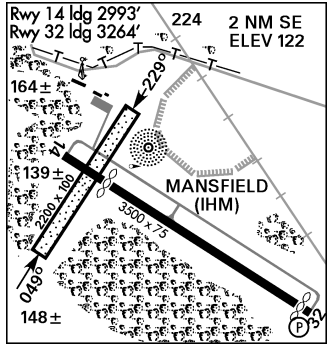
UTC-5(-4DT) N42°00.01' W71°11.81' **L-33-34, NEW YORK**

P BL1, 6, 50 (K1B9)

**SERVICE - LGT -** ACTIVATE-MIRL Rwy 14-32-CTAF. **FUEL -** (NC-100LL)

**REMARKS -** Attended 1300Z++-dusk. **CAUTION -** Deer haz. **MISC -** Turf strip clsd win and after hvy rain. No touch and go ldg 0200-1300Z++. Upon dep Rwy 32 turn left to 290°, no rgt turns til 1000'. Upon dep Rwy 14 no left turn til 824'. Banner tow opr SR-SS NE quad. **WT BRG -** (S26).

**COMMUNICATIONS -** CTAF/UNICOM - 123.0 **BRIDGEPORT RDO -** 121.725 (RCO) **BOSTON APP/DEP - (R)(E)** 124.1 382.0 **FSS-BRIDGEPORT BDR-NOTAM BDR**



**MANTI EPHRAIM, UT**

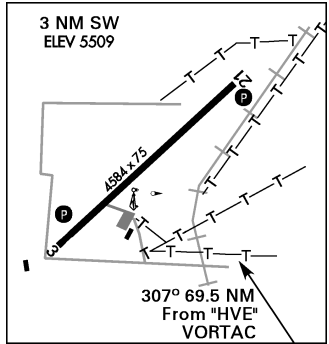
UTC-7(-6DT) N39°19.75' W111°36.88' **L-9, LAS VEGAS**

P BL1, 6, 50 (K41U)

**SERVICE - LGT -** ACTIVATE - MIRL and PAPI Rwy 3-21 - CTAF.

**REMARKS -** Unattended. **WT BRG -** (S24).

**COMMUNICATIONS -** CTAF/UNICOM - 122.8 **FSS-CEDAR CITY CDC-NOTAM CDC**



**MARANA RGNL, AZ**

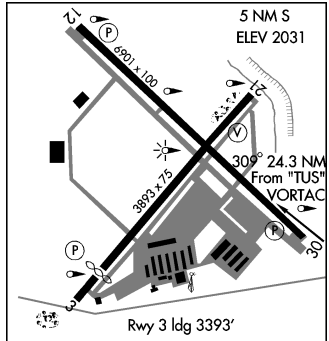
UTC-7 N32°24.57' W111°13.10' **H-4, L-5, PHOENIX**

P BL1, 6, 9, 43, 50 (KAVQ)

**SERVICE - LGT -** ACTIVATE-MIRL Rwy 3-21, 12-30 and REIL Rwy 12-30-CTAF. PAPI Rwy 3-21 and 12-30 opr H24. **FUEL -** (NC-100LL, A) After hr C520-730-4318.

**REMARKS -** Attended 1400-0100Z. **RSTD -** Copters must land at the helipad at the SE side of the fld and are not auth to land at self fuel island. **CAUTION -** Aerobatic act 3 NM SE and 6 NM SW of arpt, sfc to 5000' daylight hr indef. **MISC -** Prcht jumping area NW of arpt, sfc to 18,000'. Rwy 12 calm wind rwy. **WT BRG -** (S30, T60, TT140) Rwy 12-30. (S12) Rwy 3-21.

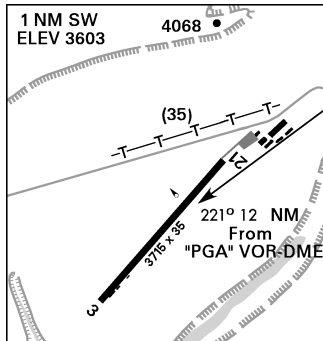
**COMMUNICATIONS -** CTAF/UNICOM - 123.0 **AWOS-3 -** 118.375 C520-682-4104. **TUCSON APP/DEP - (R)** 119.4 318.1 **FSS-PRESCOTT PRC-NOTAM PRC**



**MARBLE CANYON, AZ** N36°48.65' W111°38.67'  
 UTC-7 **L-8, LAS VEGAS**  
 PVT (KL41)

**REMARKS** - Attended daylight hr. **CAUTION** - Rwy 3 has 6" ruts approx 50' long, 55'-60' from rwy end. First 1,000' of Rwy 3 ruf and badly rutted. Rwy 3-21 end mark condition poor. Nr, edge and thld mark missing from rwy ends. **MISC** - No line of sight between rwy ends. Ldg fee.

**COMMUNICATIONS** - **CTAF** - 122.9 **PRESCOTT RDO** - 122.45 (KAYENTA RCO) **FSS-PRESCOTT PRC-NOTAM PRC**



## MC MT WARFARE TRNG CNTR

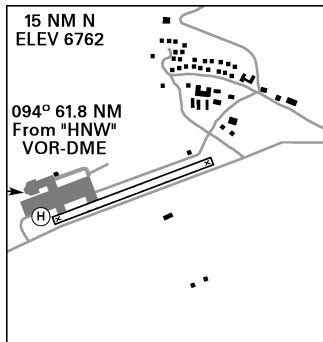
**HELIPORT, CA** (Bridgeport)  
 N38°21.82' W119°31.20' UTC-8(-7DT) **SAN FRANCISCO**  
 MC \*L6, 53 (7CL4)

**SERVICE** - **LGT** - For helipad lgt DSN 839-1463, C760-932-1463.

**FUEL** - Svc ltd to tactical afield fuel dispensing sys, PPR only. - J8

**REMARKS** - Unattended. **RSTD** - PPR. Clsd exc sked mil copter only.

**COMMUNICATIONS** - **CTAF** - 122.9 **FSS-RIVERSIDE**  
**RAL-NOTAM RAL**

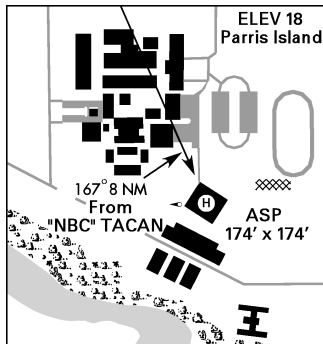


## MARINE CORPS RECRUIT DEPOT

**HELIPORT, (PARRIS ISLAND HELIPORT) SC**  
 N32°21.00' W80°40.00' UTC-5(-4DT) **CHARLOTTE**  
 MC (KZ32)

**REMARKS** - **RSTD** - OFFL BUS ONLY. PPR C803-525-2458/2435, DSN 832-2458/2435. **CAUTION** - Unlgt'd windsock. No maint or svc avbl.

**COMMUNICATIONS** - **PARRIS ISLAND GND** - 32.05 Ctc  
**BEAUFORT APP** prior to entering CTLZ.



**MARION CO BROWN FLD, TN** (Jasper)  
 N35°03.64' W85°35.12' UTC-6(-5DT) **L-25, ATLANTA**  
 P BL6, 9, 43 (KAPT)

**SERVICE** - **FUEL** - (NC-100LL, A)

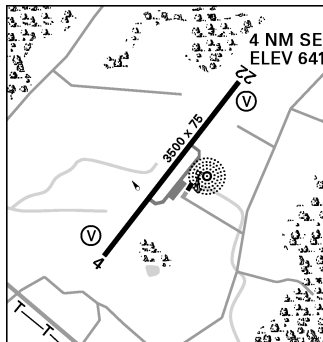
**REMARKS** - Attended 1400-2300Z++ Mon-Sat; 1600-2300Z++ Sun. **CAUTION** - Pers and eqpt vcnty Rwy 4-22. Ultralight and deer haz. **MISC** - Arpt svc not avbl hol. **WT BRG** - (S30).

**COMMUNICATIONS** - **CTAF/UNICOM** - 122.8

**CHATTANOOGA APP/DEP** - Opr 1100-0450Z++, OT ctc

**ATLANTA CENTER** 132.05 353.8. - (E) 119.2 323.075

**FSS-NASHVILLE BNA-NOTAM BNA**



**MARK ANTON, TN** (Dayton)

N35°29.17' W84°55.87' UTC-5(-4DT)

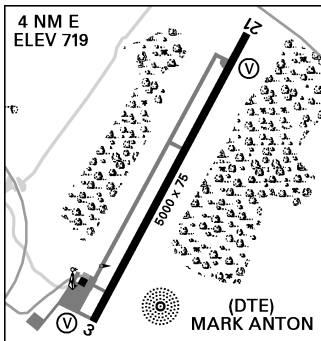
**H-9-12, L-25, ATLANTA**

(K2A(6))

P BL6, 9, 43

**SERVICE - LGT - VASI** Rwy 3 O/S UFN. **FUEL - (NC-100LL, A)****REMARKS - Attended** 1330-2230Z++ Mon-Sat; 1730-2230Z++ Sun. **CAUTION - Deer haz. WT BRG - (S28, T37).****COMMUNICATIONS - CTAF/UNICOM - 123.0 AWOS-3 - 135.075 C423-775-4695. NASHVILLE RDO - (121.725 GCO)****CHATTANOOGA APP/DEP - Opr** 1100-0450Z++, OT ctc

ATLANTA CENTER 133.6 254.3.- (E) 125.1 379.1

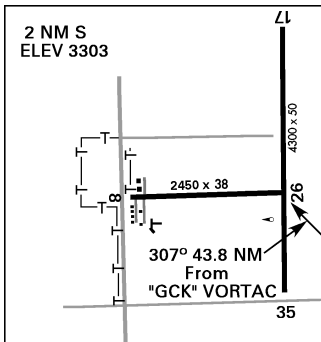
**FSS-NASHVILLE BNA-NOTAM BNA****MARK HOARD MEM, KS** (Leoti)

N38°27.48' W101°21.05' UTC-6(-5DT)

**L-10, WICHITA**

(K3K7)

P BL1, 5, 7

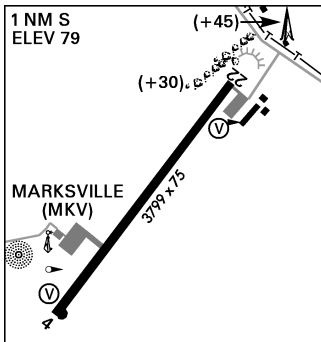
**SERVICE - LGT - Nstd** LIRL Rwy 8-26. **ACTIVATE-HIRL** Rwy17-35-CTAF. **FUEL - Fone** C620-375-2723/4950. - (NC-100LL)**REMARKS - Unattended.****COMMUNICATIONS - CTAF/UNICOM - 122.7****FSS-WICHITA ICT-NOTAM ICT****MARKSVILLE MUNI, LA** N31°05.68' W92°04.14'

UTC-6(-5DT)

**L-21-22, HOUSTON**

(KMKV)

BL1, 6, 43

**SERVICE - LGT - MIRL** Rwy 4-22 preset lo ints, to increase ints **ACTIVATE-122.8.** VASI Rwy 4-22 O/S UFN. **FUEL - Avbl** H24 with credit card.**REMARKS - Attended** 1300-2000Z++ Mon-Fri. **RSTD - N ramp** clsd to all tfc and prk UFN. **WT BRG - (S19).****COMMUNICATIONS - CTAF - 122.9 POLK APP/DEP - (R)(E)**125.4 302.2 **FSS-DE RIDDER DRI-NOTAM DRI****MARLBORO CO JETPORT H E****AVENT, SC** (Bennettsville) N34°37.30' W79°44.06'

UTC-5(-4DT)

**H-9-12, L-24-25-35-36, CHARLOTTE**

(KBBP)

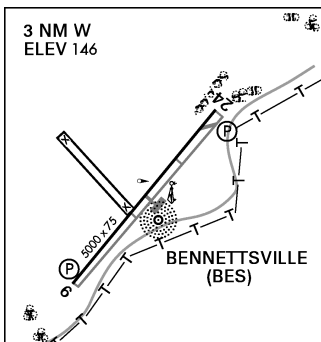
P BL6, 9, 50

**SERVICE - FUEL - After hr fone** C843-862-4359, FBO mgr

C843-479-4797, for svc Sun fone C843-454-2303. - (NC-100LL, A)

**REMARKS - Attended** 1300-2200Z++ Mon-Sat; 1800-2200Z++ Sun. **WT BRG - (S28, T43, TT70).****COMMUNICATIONS - CTAF/UNICOM - 122.8 AWOS-3 -**123.825 C843-479-5817. **FLORENCE APP/DEP - Opr**

1130-0300Z++, OT ctc JACKSONVILLE CENTER 133.45 306.3. -

118.6 341.7 **FSS-ANDERSON AND-NOTAM AND**



**MARTIN FLD, NE** (South Sioux City)

N42°27.25' W96°28.35' UTC-6(-SDT)

**L-12, OMAHA**

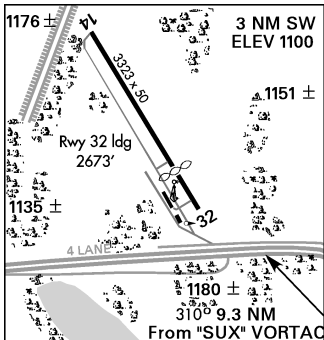
PVT \*BL6

(K7K8)

**SERVICE - LGT** - S 2104' of asphalt rwy lgtd. **ACTIVATE-MIRL**  
Rwy 14-32-CTAF. Rot Bcn act only O/R fone C402-494-3667.

**FUEL** - (NC-100LL)

**REMARKS** - Opr 1400Z++-SS, OT fone C402-494-3667 or  
C712-258-6722. **WT BRG** - (S12) Rwy 14-32.

**COMMUNICATIONS - CTAF/UNICOM** - 122.8**FSS-COLUMBUS OLU-NOTAM OLU****MARYLAND, MD** (Indian Head)

N38°36.03' W77°04.38' UTC-5(-4DT)

**L-29-34-36, WASHINGTON**

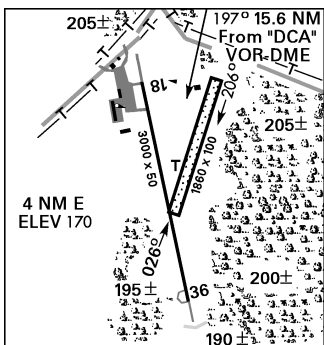
P L7

(K2W5)

**SERVICE - LGT** - Lgt opr dusk-0300Z+-. LIRL avbl after 0300Z+  
on emerg basis only fone C301-375-7606. **FUEL** - (NC-100LL, A)

**REMARKS** - Attended 1330Z+--dusk. Clsd ngt. **CAUTION** -  
Bird and wildlife haz. Rwy 36, 35' dropoff 100' out. **MISC** - Rwy  
026° - 206° mrk with yellow tires.

**COMMUNICATIONS - CTAF/UNICOM** - 122.7 **POTOMAC**  
**APP DEP - (R)(E)** 119.85 322.3 **FSS-LEESBURG DCA-NOTAM**  
**DCA**

**MASON CO, MI** (Ludington) N43°57.75' W86°24.48'

UTC-5(-4DT)

**H-2, L-28, CHICAGO**

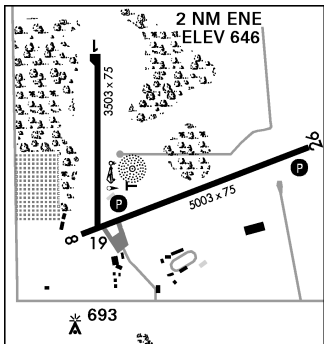
P BL1, 6, 9, 50

(KLDM)

**SERVICE - LGT** - **ACTIVATE-MIRL** and **PAPI** Rwy 8-26 and 1-19  
and **REIL** Rwy 26-CTAF. **FUEL** - (NC-100LL, A)

**REMARKS** - Opr 1300Z+--dusk. **CAUTION** - Deer and bird haz.  
**MISC** - Snow removal eqpt mnt UNICOM. **WT BRG** - (S19) Rwy  
1-19. (S25) Rwy 8-26.

**COMMUNICATIONS - CTAF/UNICOM** - 123.0 **AWOS-3** -  
119.925 C231-843-0459. **MINNEAPOLIS CENTER** - 120.85  
322.35 (APP/DEP svc) **LANSING RDO** - 122.45 111.4T 122.1R  
(MANISTEE RCO)(LUDINGTON RCO) **FSS-LANSING**  
**LAN-NOTAM LDM**

**MATHEWS MEM, IA** (Tipton)

N41°45.80' W91°09.18' UTC-6(-SDT)

**L-28, CHICAGO**

L6

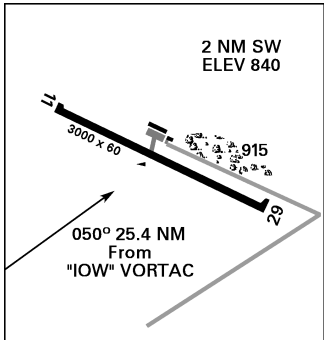
(K8C4)

**SERVICE - LGT** - **MIRL** Rwy 11-29 nstd. **FUEL** - (NC-100LL)

**REMARKS** - Attended O/R, fone C319-886-6527 or  
C319-452-3573. **MISC** - Rwy 29 calm wind rwy.

**COMMUNICATIONS - CTAF** - 122.9 **CEDAR RAPIDS**

**APP/DEP** - Opr 1100-0530Z+-. OT ctc CHICAGO CENTER  
132.8 328.4- (R) 119.7 266.8 **FSS-FORT DODGE FOD-NOTAM**  
**FOD**





**MAUSTON NEW LISBON UNION, WI**

(New Lisbon) N43°50.32' W90°08.26' UTC-6(-5DT)

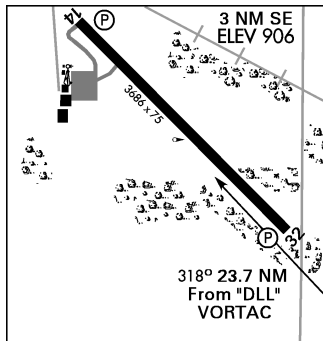
**L-28, CHICAGO**

(K82C)

P BL1, 6, 50

**SERVICE - LGT** - MIRL Rwy 14-32-122.8. PAPI Rwy 14 O/S indef.**FUEL** - Ctc C608-562-3374. - (NC-100LL, A)**REMARKS** - Unattended. **CAUTION** - Deer haz.**COMMUNICATIONS - CTAF** - 122.9 **VOLK APP/DEP** - Opr

1400-2200Z++ Mon-Fri exc hol. OT ctc CHICAGO CENTER

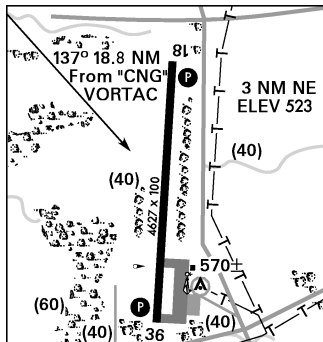
133.3 380.35. - (R)(E) 135.25 290.8 **FSS-GREEN BAY****GRB-NOTAM GRB****MAYFIELD GRAVES CO, KY**

N36°46.15' W88°35.08' UTC-6(-5DT)

**L-16, ST. LOUIS**

(KM25)

P BL1, 6, 9, 50

**SERVICE - LGT** - ACTIVATE-MIRL, REIL and PAPI Rwy18-36-CTAF. **FUEL** - (NC-100LL, A)**REMARKS** - Opr 1400Z++-dusk. **WT BRG** - (S30).**COMMUNICATIONS - CTAF/UNICOM** - 122.8 **AWOS-3** -120.625 C270-247-2094. **MEMPHIS CENTER** - (R)(E) 133.65292.15 (APP/DEP svc) **FSS-LOUISVILLE LOU-NOTAM LOU****MC CALL MUNI, ID** N44°53.32' W116°06.10'

UTC-7(-6DT)

**H-1, L-13, GREAT FALLS**

(KMYL)

P BL6, 9, 43, 50

**SERVICE - FUEL** - (NC-100LL, A, A1+)**REMARKS** - Attended daylight hr. **RSTD** - Rwy 16-34 str-in VFR ldgproh. Parl twy clsd winter months. **CAUTION** - Prcht jumpinghaz. Deer haz. **MISC** - Arpt clsd ngt opr dur periods of snow.

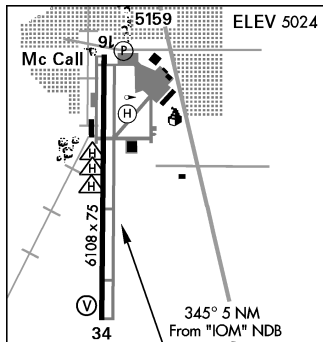
Recommend arr Rwy 34; dep Rwy 16, when wind cond perms.

Lgtd pad on arpt. No copter prk in F/W tie-down areas. Dur sum

months extv forest svc ft opr. 2 hr PN rqr for snow removal, at

ngt fone C208-634-1488/630-4659. **WT BRG** - (S45, T78, ST99,

TT135).

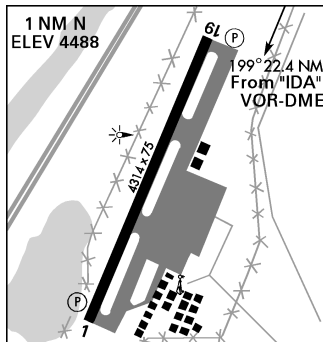
**COMMUNICATIONS - CTAF/UNICOM** - 122.8 **ASOS** -119.925 C208-634-7198. **SALT LAKE CITY CENTER** - 128.05387.15 (APP/DEP svc) **BOISE RDO** - 122.35 (CASCADE RCO)**FSS-BOISE BOI-NOTAM MYL****MCCARLEY FLD, ID** (Blackfoot)

N43°12.55' W112°20.98' UTC-7(-6DT)

**L-11, SALT LAKE CITY**

(KUØ2)

BL6, 50

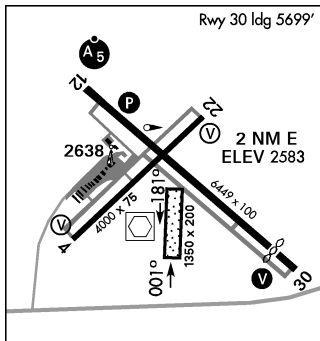
**SERVICE - FUEL** - (NC-100LL, A)**REMARKS** - Mon-Sat 1500-0000Z++. **CAUTION** - ConsiderableAG acct opr dur growing season. **WT BRG** - (S12.5).**COMMUNICATIONS - CTAF/UNICOM** - 122.8 **SALT LAKE****CITY CENTER** - 128.35 381.6 (APP/DEP svc) **FSS-BOISE****BOI-NOTAM BOI**

**MC COOK RGNL**, NE N40°12.38' W100°35.52'

UTC-6(-5DT)

**H-5, L-10, OMAHA**

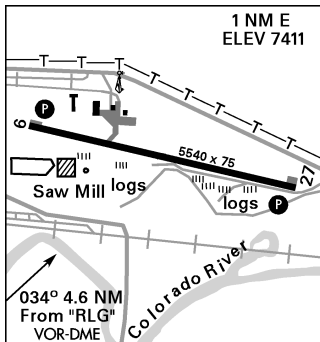
P BL1, 6, 9, 15, 45, 47, 50

**(KMCK)****SERVICE - LGT - ACTIVATE-VASI** Rwy 30 and PAPI Rwy 12 and MALSR Rwy 12-CTAF. **FUEL** - (NC-100LL, A)**REMARKS** - Opr daylight hr, OT fone C308-345-2022. **RSTD** - Class III afld, 72 hr PPR for air carriers opr with over 30 PAX.**WT BRG** - (S30, T38) All rwy.**COMMUNICATIONS - CTAF/UNICOM** - 122.8 **ASOS** - 119.025 C308-345-1193. **DENVER CENTER** - 118.475 225.4(APP/DEP svc) **COLUMBUS RDO** - 122.6 (RCO)**FSS-COLUMBUS OLU-NOTAM MCK****MC ELROY AFLD**, CO N40°03.22' W106°22.14'

UTC-7(-6DT)

**H-3-5, L-9-11, CHEYENNE**

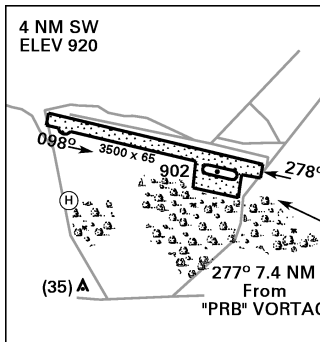
P BL1, 6, 9, 50

**(K2ØV)****SERVICE - LGT - ACTIVATE - MIRL, PAPI, and REIL** Rwy 9-27 - CTAF. **FUEL** - Avbl H24 self svc credit card - (NC-100LL, A)**REMARKS** - Attended 1500-0030Z+-. **CAUTION** - Mt terrain surrounds arpt. **MISC** - 8' tall wildlife fence part to and 270° S of Rwy 9-27. **WT BRG** - (S46 T68 ST86) Rwy 9-27.**COMMUNICATIONS - CTAF/UNICOM** - 122.8 **AWOS-3** - 118.425 C970-724-9659. **DENVER CENTER** - 128.65 282.2(APP/DEP svc) **DENVER RDO** - 122.3 (KREMLING RCO)**FSS-DENVER DEN-NOTAM DEN****MC MILLAN ASSAULT STRIP**, CA (San

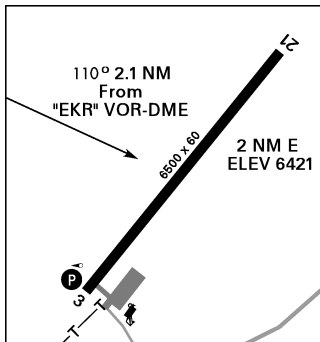
Miguel) N35°43.15' W120°46.08' UTC-8(-7DT)

**LOS ANGELES**

ARNG

**(CA62)****REMARKS - RSTD** - Arpt clsd UFN, WIP. Combat Control Team (CCT)-USAF- rqr dur use. Ctc DPTM DSN 949-8206 or C805-238-8206. Min of 30 days ntc for rqr coord with Roberts RNG CON. **CAUTION** - 4' hi fence across both ends of rwy at leading edge of the 300' ovrn. Lctd within R2504. **MISC** - See VFR-5 Roberts AHP for rmk Camp Roberts Mil Reservation.**COMMUNICATIONS - ROBERTS ADVSY SVC** - When Roberts AHP opr. (E) 41.5 126.2 241.0 **RANGE CON/MEDEVAC** -When Roberts AHP opr. 38.9 **FSS-HAWTHORNE****HHR-NOTAM PRB****MEEKER**, CO N40°02.93' W107°53.16' UTC-7(-6DT)

P BL1, 6, 9, 50

**H-3, L-9-11, CHEYENNE****(KEEO)****SERVICE - LGT - ACTIVATE - MIRL** Rwy 3-21, PAPI and REIL Rwy 3 - CTAF. **FUEL** - (NC-100LL, A)**REMARKS - CAUTION** - Deer, elk and waterfowl haz. Mt sur arpt. **WT BRG** - (S21,T27).**COMMUNICATIONS - CTAF/UNICOM** - 122.8 **ASOS** - 135.525 C970-878-5036. **DENVER CENTER** - 134.5 327.8(APP/DEP svc) **DENVER RDO** - 122.15 (RCO) **FSS-DENVER****DEN-NOTAM EEO**

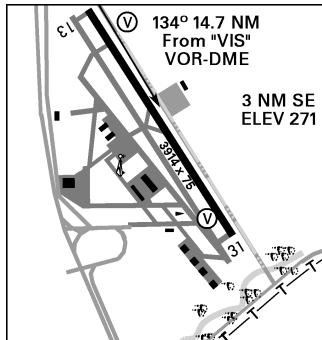
**MEFFORD FLD, CA** (Tulare)

N36°09.38' W119°19.57' UTC-8(-7DT)

**L-3-9, SAN FRANCISCO**

P BL1, 6, 43

(KTLR)

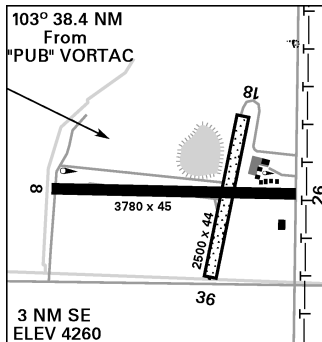
**SERVICE - LGT** - ACTIVATE-MIRL Rwy 13-31-CTAF. VASI Rwy 13 GS 3.5°. **FUEL** - (NC-100LL)**REMARKS** - Attended 1600Z+-dusk. **WT BRG** - (S12.5).**COMMUNICATIONS - CTAF/UNICOM** - 122.7 **FRESNO****APP/DEP - (R)(E)** 118.5 268.7 Unavbl blw 1000'. **FSS-RANCHO MURIETA RIU-NOTAM RIU****MELON FLD, CO** (Rocky Ford)

N38°00.92' W103°41.95' UTC-7(-6DT)

**L-10, WICHITA**

PVT L1, 7

(1CO5)

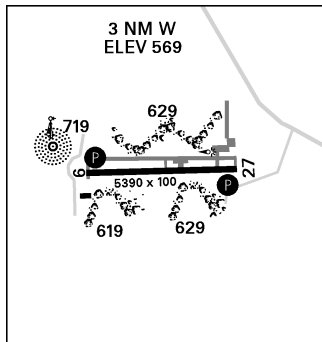
**SERVICE - LGT** - ACTIVATE - LIRL Rwy 8-26 - 122.9. **FUEL** - Avbl by fone C719-254-7999. - (NC-100LL)**REMARKS** - Unattended. **RSTD** - Arpt is PVT use. PPR call C719-254-7999. **CAUTION** - Extv crop spraying opr in vcnty.**MISC** - Rwy 8-26 and 18-36 sfc ruf with soft spots. **WT BRG** - (S5) All rwy.**MERKEL FLD SYLACAUGA MUNI, AL**

(Sylacauga) N33°10.31' W86°18.33' UTC-6(-5DT)

**H-6-9, L-18, ATLANTA**

BL1, 6, 50

(KSCD)

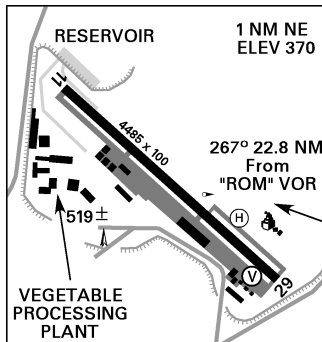
**SERVICE - LGT** - ACTIVATE-MIRL and PAPI Rwy 9-27-CTAF. **FUEL** - (NC-100LL, A)**REMARKS** - Attended 1400-2300Z++ Mon-Fri; 1600-2300Z++ Sat. **CAUTION** - P-line N. Deer and ultralight act haz. PJE lctd. 5 NM NW of fld. **WT BRG** - (S20).**COMMUNICATIONS - CTAF/UNICOM** - 122.8 **AWOS-3** - 119.125 C256-249-2620. **BIRMINGHAM APP/DEP - (R)** 123.8 385.6 **FSS-ANNISTON ANB-NOTAM ANB****MESA DEL REY, CA** (King City)

N36°13.71' W121°07.28' UTC-8(-7DT)

**L-3, SAN FRANCISCO**

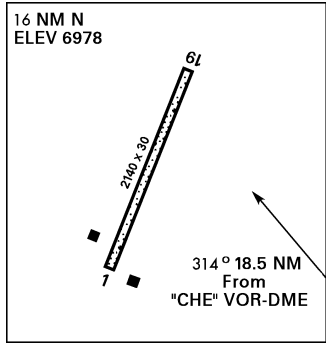
P BL6, 43

(KKIC)

**SERVICE - LGT** - VASI Rwy 29 O/S UFN. **FUEL** - Avbl H24. - (NC-100LL, A)**REMARKS** - Attended 1600-0100Z++. **CAUTION** - Svc road 50' fr Rwy 29. **WT BRG** - (S12).**COMMUNICATIONS - CTAF** - 122.9 **FSS-OAKLAND OAK-NOTAM OAK**

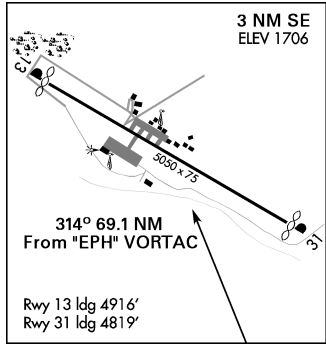
**MESA VIEW RANCH, CO** (Craig)  
 N40°46.50' W107°32.04' UTC-7(-6DT) **CHEYENNE**  
 PVT (5C07)

**SERVICE - FUEL** - (NC-100)  
**REMARKS** - Attended daylight hr. **RSTD** - Skis win. Rwy 01 clsd  
 UFN. **CAUTION** - Deer haz. Rwy ruf; some washout spots on S  
 end Rwy 01-19.  
**COMMUNICATIONS** - **FSS-DENVER DEN DENVER RDO** -



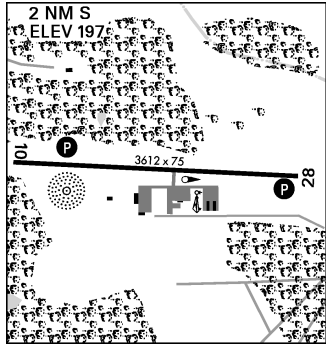
**METHOW VALLEY STATE, WA** (Winthrop)  
 N48°25.50' W120°08.75' UTC-8(-7DT) **H-1, L-13, SEATTLE**  
 BL1, 6 (K552)

**SERVICE - LGT** - ACTIVATE-Rot Bcn and MIRL Rwy 13-31-CTAF.  
**REMARKS** - Unattended. **CAUTION** - Mt terrain surrounds arpt.  
**MISC** - Hvy loaded acft may be making straight out dep and long  
 final apch daylight hr May-Sep. **WT BRG** - (S30).  
**COMMUNICATIONS** - **CTAF/UNICOM** - 122.8 **AWOS** -  
 118.425 **SEATTLE CENTER** - 126.1 291.6 **FSS-SEATTLE**  
**SEA-NOTAM SEA**



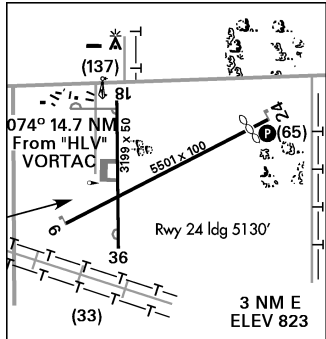
**METTER MUNI, GA** N32°22.43' W82°04.75'  
 UTC-5(-4DT) **L-24, ATLANTA**  
 P BL1, 6, 50 (KMHP)

**SERVICE - LGT** - MIRL Rwy 10-28 preset lo ints dusk-0500Z++, to  
 increase ints and after 0500Z++ **ACTIVATE**-MIRL and PAPI Rwy  
 10-28-CTAF. **FUEL** - (NC-100LL)  
**REMARKS** - Attended 1200Z++-dusk. **WT BRG** - (S19).  
**COMMUNICATIONS** - **CTAF/UNICOM** - 123.0  
**JACKSONVILLE CENTER** - (R) 132.5 363.2 (APP/DEP svc)  
**FSS-MACON MCN-NOTAM MCN**



**MEXICO MEM, MO** N39°09.45' W91°49.10'  
 UTC-6(-5DT) **H-5, L-27, KANSAS CITY**  
 P BL1, 2, 6, 7, 9, 14, 50 (KMYJ)

**SERVICE - LGT** - MIRL Rwy 6-24, LIRL Rwy 18-36 preset lo ints  
 dusk-0200Z++; to increase ints and **ACTIVATE**- MIRL Rwy 6-24,  
 LIRL Rwy 18-36, PAPI and MALS Rwy 24 and REIL Rwy 18-CTAF.  
**FUEL** - H24 credit card sys, Jet A avbl after hr call arpt mgr C  
 573-473-7758. (NC-100LL, A)  
**REMARKS** - Opr 1400-2300Z++ Mon-Fri; 1400-2100Z++ Sat;  
 1600-2000Z++ Sun. **RSTD** - Twy clsd. **CAUTION** - Crop dusting  
 haz. **WT BRG** - (S30, T37) Rwy 6-24. (S10) Rwy 18-36.  
**COMMUNICATIONS** - **CTAF** - 122.9 **AWOS-3** - 120.575  
 C573-581-7868. **MIZZU APP/DEP** - (R) 124.375 **FSS-ST LOUIS**  
**STL-NOTAM STL**



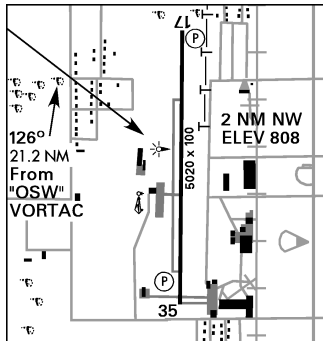
**MIAMI MUNI, OK** N36°54.55' W94°53.25'

UTC-6(-5DT)

**H-6, L-16, KANSAS CITY**

P BL1, 6, 50

(KMIO)

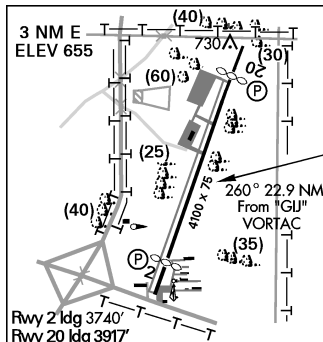
**SERVICE - LGT - ACTIVATE- MIRL** Rwy 17-35-CTAF. **FUEL -** (NC-100LL, A)**REMARKS -** Opr 1400-2300Z++, exc Thanksgiving and Christmas. **CAUTION -** Prcht jumping. Rwy 35 +7' fence 855' fr end of rwy. **TFC PAT -** Rwy 17 rgt tfc. **WT BRG -** (PCN 3/F/C/Y/T) Rwy 17-35.**COMMUNICATIONS - CTAF/UNICOM - 122.8 KANSAS CITY CENTER - (R)** 132.9 279.5 (APP/DEP svc) **MC ALESTER RDO - 117.6T 122.1R** (OSWEGO RCO) **FSS-MC ALESTER MLC-NOTAM MLC****MICHIGAN CITY MUNI, IN**

N41°42.20' W86°49.27' UTC-6(-5DT)

**L-28, CHICAGO**

P BL1, 6, 9, 50

(KMGK)

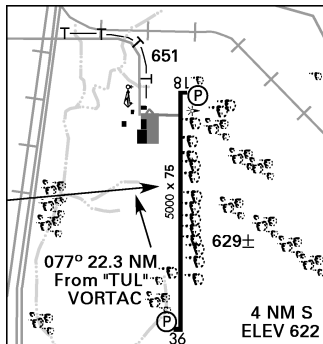
**SERVICE - LGT - ACTIVATE- MIRL** Rwy 2-20, REIL Rwy 20-CTAF. **FUEL -** (NC-100LL, A)**REMARKS -** Attended 1400-2300Z++. **CAUTION -** Bird and deer haz.**COMMUNICATIONS - CTAF/UNICOM - 122.7 SOUTH BEND APP/DEP -** Opr 1030-0500Z++ Sun-Fri; 1030-0445Z++ Sat, OT ctc CHICAGO CENTER 127.55 263.1- (R) 118.55 257.8 **SOUTH BEND CLNC DEL - 134.8 FSS-TERRE HAUTE HUF-NOTAM HUF****MID AMERICA INDUSTRIAL, OK** (Pryor)

N36°13.52' W95°19.80' UTC-6(-5DT)

**H-6, L-15, KANSAS CITY**

P BL6, 50

(KH71)

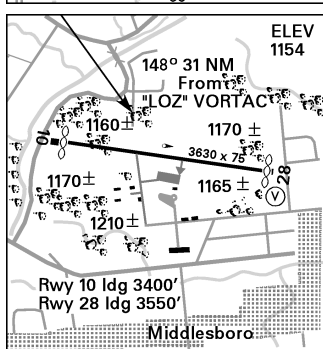
**SERVICE - LGT - PAPI** Rwy 36 O/S UFN. **FUEL -** Avbl 24 hr with credit card. - (NC-100LL, A)**REMARKS -** Attended 1400-2300Z++ Mon-Fri. **CAUTION -** Glider haz wkend. **WT BRG -** (S30).**COMMUNICATIONS - CTAF/UNICOM - 122.8 TULSA APP/DEP - (R)(E)** 119.1 351.8 **FSS-MC ALESTER MLC-NOTAM MLC****MIDDLESBORO BELL CO, KY**

N36°36.64' W83°44.25' UTC-5(-4DT)

**L-25, CINCINNATI**

P L9, 43

(K1A6)

**SERVICE - LGT - VASI** Rwy 28 daylt hr only. **FUEL -** (NC-100LL)**REMARKS -** Opr 1300-2200Z++. For svc C606-242-3134 or C606-248-3563. **CAUTION -** Ultalight haz. **WT BRG -** (S19).**COMMUNICATIONS - CTAF/UNICOM - 122.8 AWOS-3 - 119.425 C606-248-3095. INDIANAPOLIS CENTER - (R)(E)** 121.325 317.67 (APP/DEP svc) **FSS-LOUISVILLE LOU-NOTAM LOU**

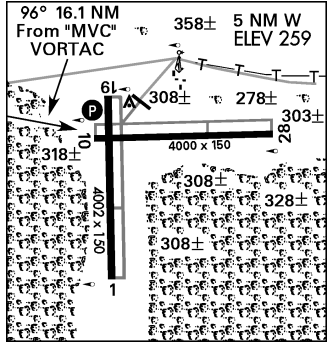
**MIDDLETON FLD,** (EVERGREEN OLF) AL  
(Evergreen) N31°24.95' W87°02.64' UTC-6(-5DT)  
**L-22, NEW ORLEANS**  
(KGZH)

P (N) BL1, 6, 50

**SERVICE - LGT -** ACTIVATE-MIRL Rwy 1-19, 10-28 and PAPI Rwy 10-CTAF. **FUEL -** (NC-100LL, A)

**REMARKS -** Attended 1400-2300Z++. After hr fone C251-578-3431/2749. **CAUTION -** Ints Navy propeller trng SR-55 Mon-Fri. **WT BRG -** (S30, T50) Rwy 10-28.

**COMMUNICATIONS - CTAF/UNICOM -** 122.7 **ASOS -** 133.425 C251-578-1438. **JACKSONVILLE CENTER -** 120.2 346.4 (APP/DEP svc) **FSS-ANNISTON ANB-NOTAM GZH**

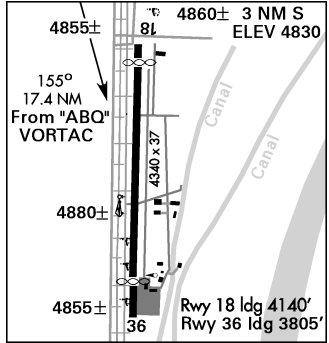


**MID VALLEY AIRPARK,** NM (Los Lunas)  
N34°45.59' W106°44.72' UTC-7(-6DT) **L-4, ALBUQUERQUE**  
PVT BL1, 7 (KE98)

**SERVICE - LGT -** ACTIVATE - Rot Bcn and LIRL Rwy 18-36 - CTAF. **FUEL -** Avbl H24 self svc credit card pump - (NC-100LL)

**REMARKS -** H24. **RSTD -** PPR for glider opr call C505-565-1041. **CAUTION -** Veh and pers haz on and around afld. **WT BRG -** (S12.5).

**COMMUNICATIONS - CTAF -** 122.9 **FSS-ALBUQUERQUE** **ABQ-NOTAM ABQ**

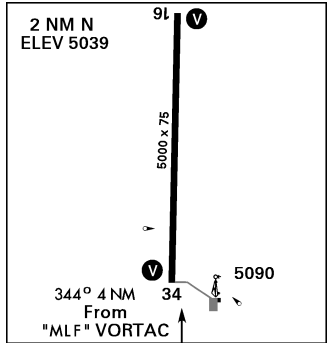


**MILFORD MUNI BEN AND JUDY**  
**BRISCOE FLD,** UT N38°25.60' W113°00.75'  
UTC-7(-6DT) **H-3, L-9, LAS VEGAS**  
P BL1, 6, 43 (KMLF)

**SERVICE - LGT -** ACTIVATE - MIRL and VASI Rwy 16-34 - CTAF. **FUEL -** (NC-100LL, A)

**REMARKS -** Attended 1500-2400Z++. After hr ctc UNICOM or call C435-463-9565. **MISC -** Pilots advs if doing touch and go ldg. **WT BRG -** (S26).

**COMMUNICATIONS - CTAF/UNICOM -** 122.8 **ASOS -** 135.025 C435-387-5201. **CEDAR CITY RDO -** 112.1T 122.1R (RCO) **FSS-CEDAR CITY CDC-NOTAM MLF**



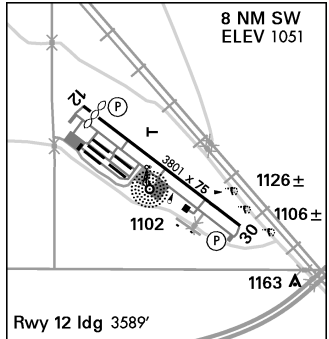
**MILLARD,** NE (Omaha) N41°11.76' W96°06.74' (LRA)  
UTC-6(-5DT) **L-10-12, OMAHA**  
P BL1, 6, 9, 50 (KMLE)

**SERVICE - LGT -** ACTIVATE-MIRL Rwy 12-30 and REIL Rwy 12-CTAF. **FUEL -** (NC-100LL, A)

**REMARKS -** Attended 1200-0400Z++, OT fone C402-895-4974. **RSTD -** Rwy 12: TORA 3800, TODA 3800, ASDA 3800, LDA 3588. Rwy 30: TORA 3800, TODA 3800, ASDA 3588, LDA 3588.

**CAUTION -** Deer haz. **MISC -** Mil jets ovft at 3000'. Rwy 30 tkof alter hdg 20° rgt to avoid noise sensitive area. No int tkof. **WT BRG -** (S28).

**COMMUNICATIONS - CTAF/UNICOM -** 123.0 **AWOS-3 -** 118.25 C402-895-6778. **OMAHA APP/DEP - (R)(E)** 120.1 125.4 354.05 **CLNC DEL -** 125.4 **FSS-COLUMBUS OLU-NOTAM OLU**

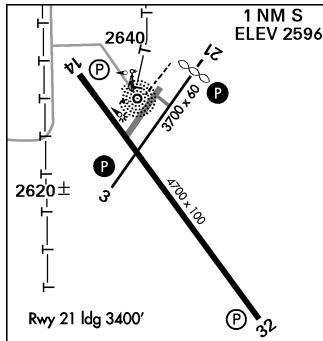


**MILLER FLD,** NE (Valentine) N42°51.40' W100°32.94'  
 UTC-6(-5DT) **L-12, OMAHA**  
 P BL1, 6, 9, 50 (KVTN)

**SERVICE - LGT -** ACTIVATE-MIRL Rwy 3-21 and 14-32, REIL Rwy 32-CTAF. MIRL Rwy 14-32 O/S UFN. **FUEL** - Avbl 24 hr with credit card or PN, fone C402-376-1611. - (NC-100LL, A)

**REMARKS** - Attended 1400-2300Z++ Mon-Sat. **RSTD** - Rwy 14-32 clsd UFN. **WT BRG** - (\$12.5) All rwy.

**COMMUNICATIONS - CTAF/UNICOM** - 122.8 **ASOS** - 118.075 C402-376-1673. **DENVER CENTER** - 127.95 338.2 (APP/DEP svc) **FSS-COLUMBUS OLU-NOTAM VTN**

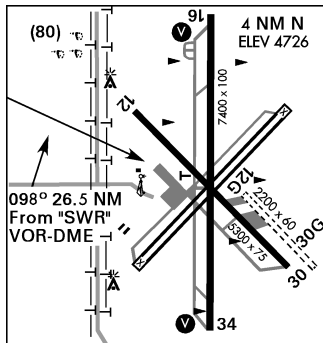


**MINDEN TAHOE,** NV N39°00.06' W119°45.12'  
 UTC-8(-7DT) **H-3, L-9, SAN FRANCISCO**  
 P BL1, 6, 43 (KMEV)

**SERVICE - LGT -** ACTIVATE-MIRL and VASI Rwy 16-34-CTAF. Twy A2 lgtd fr Rwy 16-34 to aprn. **FUEL** - (NC-100LL, A)

**REMARKS** - Attended 1600-0100Z++, OT for emerg C775-782-9911. **CAUTION** - Deer and bird haz. Balloon and ultralight tfc. Acft exceeding wt brg cap, etc aprt mgr C775-782-9871. Prcht jumping and glider act on and in vcnty of aprt. **TFC PAT** - Rgt tfc Rwy 12, 16. Glider use rgt tfc Rwy 30, 34. Ctc aprt mgr C775-782-9871 for ultralight tfc pat. **NS ABTMT** - Pro in eff C775-782-9871. **MISC** - Snow removal daylt hr only, OT prior arng. Glider prk on clsd rwy. Rwy ident 12G-30G not mrk. Rwy 30G thld mrk with orange and white panels. **WT BRG** - (\$30, T50) Rwy 12-30 and 16-34. Wt ordinance in eff for acft exceeding published wt brg cap, etc aprt mgr C775-782-9871.

**COMMUNICATIONS - CTAF/UNICOM** - 123.05 **AWOS-3** - 119.325 C775-782-6264. **RENO APP/DEP** - 119.2 279.55 **CLNC DEL** - Fone RENO APP on C775-348-8840. **FSS-RENO RNO-NOTAM MEV**

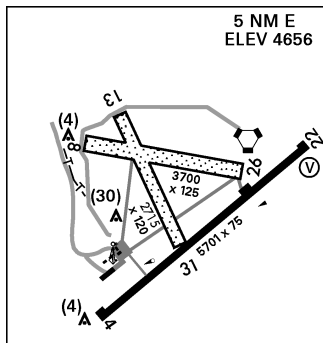


**MISSION FLD,** MT (Livingston)  
 N45°41.96' W110°26.90' UTC-7(-6DT)  
**H-1, L-13, GREAT FALLS**  
 P BL1, 6, 9, 43 (KLVM)

**SERVICE - LGT -** After 0600Z++ ACTIVATE-MIRL Rwy 4-22-CTAF. **FUEL** - (NC-100, A)

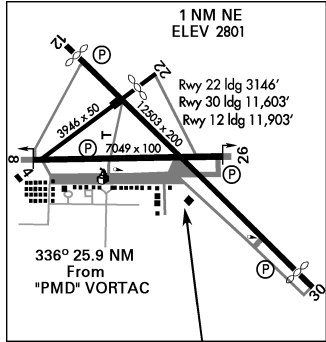
**REMARKS** - Attended 1500-0100Z++. **CAUTION** - Ultralight and wildlife haz. **WT BRG** - (\$40, T70, ST89, TT110) Rwy 4-22.

**COMMUNICATIONS - CTAF/UNICOM** - 123.0 **ASOS** - 135.275 C406-222-2338. **GREAT FALLS RDO** - 122.2 255.4 (LIVINGSTON RCO) **FSS-GREAT FALLS GTF-NOTAM LVM**



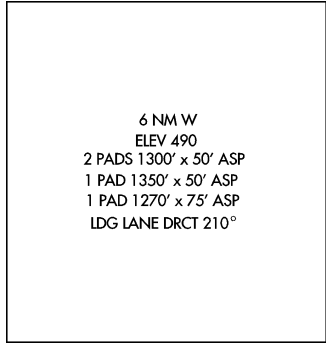
**MOJAVE, CA** N35°03.55' W118°09.03' UTC-8(-7DT)  
**H-4, L-3-7, LOS ANGELES**  
 (KMHV)

P BL1, 5, 6, 9, 50  
**SERVICE - LGT** - ACTIVATE-MIRL Rwy 8-26, HIRL and REIL Rwy 12-30-CTAF. PAPI Rwy 26 O/S UFN. **FUEL** - Avbl 1530-0030Z++ OT ctc security on CTAF. Fee charged. - (NC-100LL, A)  
**REMARKS - RSTD** - Twy A, S of Twy B and Twy B clsd UFN.  
**TFC PAT** - Copter 3300' **WT BRG** - (S120, T150, ST175, TT450) Rwy 12-30. (S40, T88, ST111) Rwy 8-26. (S40, T60, TT60) Rwy 4-22.  
**COMMUNICATIONS - CTAF** - 127.6 **AWOS-3** - 132.225 C661-824-5218. O/S UFN. **JOSHUA APP/DEP - (R)** 133.65 348.7 **TWR** - Opr 1500-0100Z++ Mon-Fri. 127.6 **GND** - 123.9 **FSS-RIVERSIDE RAL-NOTAM MHV**



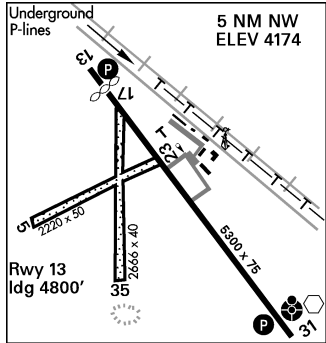
**MOLINELLI AHP, (FORT RUCKER) AL** (Ozark)  
 N31°28.95' W85°47.10' UTC-6(-5DT) **L-18, NEW ORLEANS**  
 A (19AL)

**REMARKS** - Attended dur sked trng.  
**COMMUNICATIONS - CAIRNS OPS** - 126.2 371.35 **FSS-ANNISTON ANB**



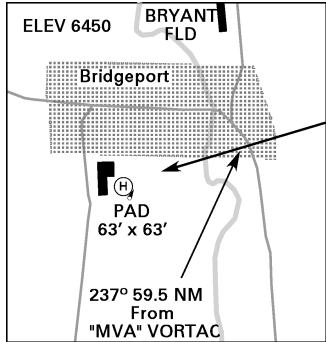
**MONDELL FLD, WY** (Newcastle)  
 N43°53.13' W104°19.08' UTC-7(-6DT)  
**H-2, L-12, CHEYENNE**  
 P BL1, 2, 6, 9, 42, 50 (KECS)

**SERVICE - LGT** - ACTIVATE - MIRL, PAPI Rwy 13-31, REIL Rwy 13 and ODALS Rwy 31 - CTAF. Rwy 13 PAPI realigned with displ thld. **FUEL** - (NC-100LL, A)  
**REMARKS** - Attended 1500-2400Z++, OT fone C307-746-9732. **CAUTION** - First 600' Rwy 17 clsd UFN. Rwy 17-35 not mowed or maint. Wildlife haz. **MISC** - Snow removal Rwy 13-31 only. **WT BRG** - (S30) Rwy 13-31.  
**COMMUNICATIONS - CTAF/UNICOM** - 122.8 **AWOS-3** - 118.0 C307-746-4896. **DENVER CENTER** - 127.95 338.2 (APP/DEP svc) **CASPER RDO** - 122.5 (NEWCASTLE RCO) **FSS-CASPER CPR-NOTAM CPR**



**MONO CO MEDICAL HELIPORT, CA**  
 (Bridgeport) N38°15.20' W119°13.84' UTC-8(-7DT)  
**SAN FRANCISCO**  
 P \*L55 (CN1Ø)

**SERVICE - LGT** - Yellow bdry lgt avbl C760-932-7011. If no answer and/or after 0600Z++ C760-932-7391. **FUEL** - Avbl at Bryant Fld call C760-932-7153. - (NC-100)  
**REMARKS** - Unattended.  
**COMMUNICATIONS - CTAF** - 122.9 **FSS-RIVERSIDE RAL**





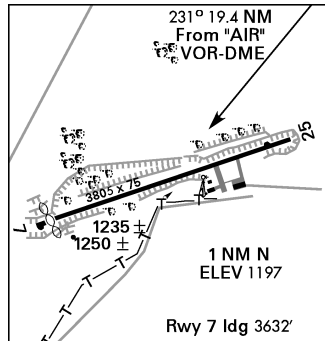
**MONROE CO, OH** (Woodsfield)

N39°46.74' W81°06.17' UTC-5(-4DT)

**L-29, CINCINNATI**

P BL1, 6, 9

(K4G5)

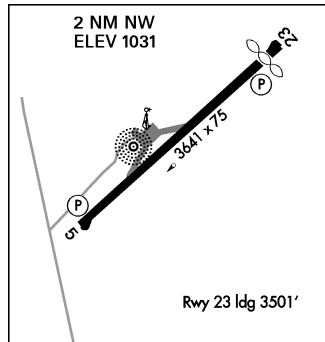
**SERVICE - LGT -** ACTIVATE- MIRL Rwy 7-25, Rot Bcn, and REIL Rwy 25-CTAF. **FUEL -** C740-472-1882. - (NC-80, 100LL)**REMARKS -** Attended irregularly. **WT BRG -** (S18).**COMMUNICATIONS - CTAF/UNICOM -** 122.8 **CLEVELAND CENTER - (R)(E)** 120.4 257.975 (APP/DEP svc) **CLEVELAND RDO -** 117.1T 122.1R (BELLAIRE RCO) **FSS-CLEVELAND CLE-NOTAM CLE****MONROE CO, TN** (Madisonville)

N35°32.71' W84°22.82' UTC-5(-4DT)

**L-25, ATLANTA**

P BL6, 9, 50

(KMNV)

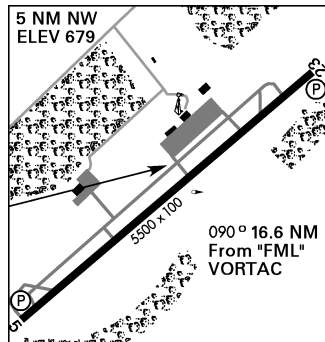
**SERVICE - LGT -** REIL Rwy 5-23 O/S indef. **FUEL -** (NC-100LL)**REMARKS -** Attended daylight. Arprt unattended Christmas Day.**WT BRG -** (S22, T35).**COMMUNICATIONS - CTAF/UNICOM -** 123.0 **AWOS-3 -** 118.475 C423-442-6170. **KNOXVILLE APP/DEP - (R)(E)** 123.9 353.6 **FSS-NASHVILLE BNA-NOTAM BNA****MONROE RGNL, NC** N35°01.13' W80°37.21'

UTC-5(-4DT)

**H-9-12, L-25-36, CHARLOTTE**

P BL1, 5, 15, 50

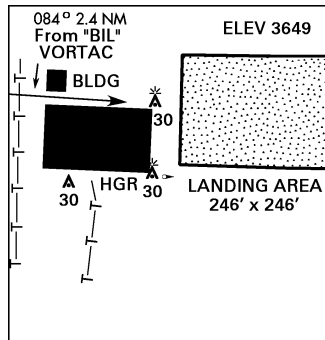
(KEQY)

**SERVICE - LGT -** ACTIVATE-HIRL Rwy 5-23, MALSR Rwy 5-CTAF. REIL Rwy 5-23 dusk-0500Z++, after 0500Z++ ACTIVATE-CTAF. PAPI Rwy 23 opr cont. **FUEL -** (NC-100LL, A1+) Self svc fuel avbl H24 with credit card.**REMARKS -** Attended 1100-0300Z++, clsd Christmas and Thanksgiving. OT C704-289-2615/704-320-6256. **CAUTION -** Lgt barricades on NW ramp UFN. A2, A3, A4 twy int rwy hold lgt O/S indef. Wildlife haz. **WT BRG -** (S25, T38).**COMMUNICATIONS - CTAF/UNICOM -** 122.7 **ASOS -** 135.775 C704-226-2300. **CHARLOTTE APP/DEP - (R)(E)** 120.05 307.8 **CLNC DEL -** 132.55 **FSS-RALEIGH EQY-NOTAM EQY****MONTANA ARNG HELIPORT, MT**

(Billings) N45°48.20' W108°34.00' UTC-7(-6DT)

ARNG

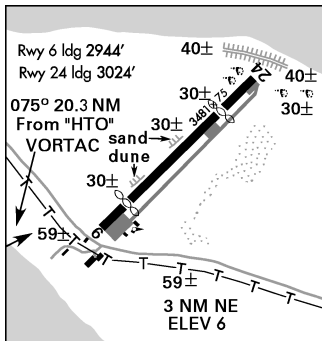
(KMNG)

**SERVICE - FUEL -** Avbl at Billings Logan Intl. - (NC-100LL, A)**REMARKS -** Attended 1500-2400Z++ Mon-Fri. **RSTD -** Prior perms must be obtained fr Billings Twr prior to ldg. For use by Armed Forces only. **MISC -** Lctd NW edge of city.**COMMUNICATIONS - BILLINGS TWR -** 124.2 257.8 **FSS-GREAT FALLS GTF**

**MONTAUK, NY** N41°04.59' W71°55.25' UTC-5(-4DT)**L-33, NEW YORK**

\*L1, 6

(KMTP)

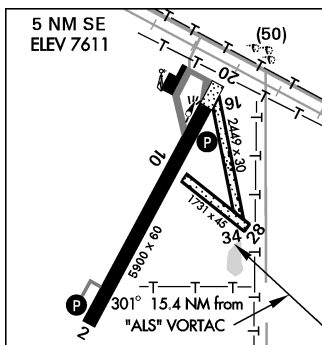
**SERVICE - LGT - ACTIVATE-MIRL** Rwy 6-24-121.7.**REMARKS -** Attended Apr-Oct daylight. **RSTD -** Arpt clsd to jet acft, exc PPR fone Arpt Mgr C631-668-3738. Arpt clsd to R/W opr SS-SR. R/W PPR to land on ramp area. Rwy 24 no touch and go. **CAUTION -** Deer haz. Twy in poor cond with broken asphalt. 26' pole left and 400' fr Rwy 06 thld. **MISC -** Ldg fee.**COMMUNICATIONS - CTAF/UNICOM - 122.7 NEW YORK****APP - (R)** 125.975 343.65 **PROVIDENCE DEP -** Opr1045-0500Z++, OT ctc **BOSTON CENTER** 124.85 269.2. - (R)125.75 319.2 **FSS-NEW YORK ISP-NOTAM MTP****MONTE VISTA MUNI, (SAN LUIS VALLEY) CO**

N37°31.71' W106°02.76' UTC-7(-6DT)

**H-3-5, L-8-9, DENVER**

P BL1, 6, 50

(KMVI)

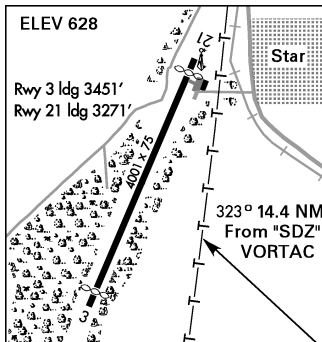
**SERVICE - LGT - ACTIVATE - MIRL and PAPI** Rwy 2-20 - CTAF.**FUEL -** (NC-100LL, A)**REMARKS -** Attended 1500-2400Z++ Mon- Fri, OT fone C719-852-3241. **CAUTION -** Rwy 2-20 soft shoulders. Use Rwy 10-28 for extreme crosswind only, soft when wet. Rwy 16-34 sandy and soft. Unrstd veh on arpt. **WT BRG -** (\$12.5) Rwy 2-20.**COMMUNICATIONS - CTAF/UNICOM - 122.8 DENVER****CENTER - (E)** 128.375 397.95 (APP/DEP svc) **ALAMOSA RDO -**122.15 (RCO) **FSS-DENVER DEN-NOTAM DEN****MONTGOMERY CO, NC (Star)**N35°23.29' W79°47.57' UTC-5(-4DT) **L-25-36, CHARLOTTE**

P BL1, 6

(K43A)

**SERVICE - LGT - MIRL** Rwy 3-21 preset on med ints onlydusk-0400Z++; after 0400Z++ **ACTIVATE-CTAF. FUEL -**

(NC-100LL, A)

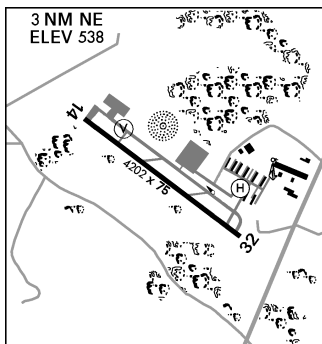
**REMARKS -** Attended 1300-2200Z++. **CAUTION -** Deer haz.Rwy 3 has uphill grade. **WT BRG -** (\$11.4)**COMMUNICATIONS - CTAF/UNICOM - 122.8 FSS-RALEIGH****RDU****MONTGOMERY CO AIRPARK, MD**

(Gaithersburg) N39°10.10' W77°09.96' UTC-5(-4DT)

**L-29-34-36, WASHINGTON**

P BL1, 6, 9, 43

(KGAI)

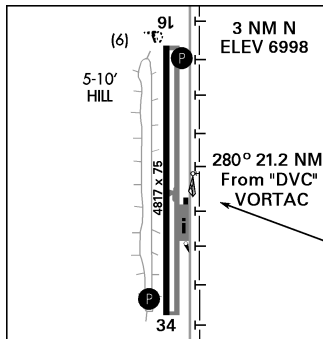
**SERVICE - LGT - ACTIVATE-MIRL and REIL** Rwy 14-32-CTAF.**FUEL -** Ctc 122.85. - (NC-100LL, A)**REMARKS -** Opr 1300-0100Z++. **RSTD -** Copter refrain fr air taxi over paved prk ramps. **CAUTION -** Arpt not recommended for acft exceeding 79' wg span or 48,000 lb. South aprn not recommended for acft exceeding 79 ft. wg span or 40,000 lb. Deer and bird haz. **TFC PAT -** F/W 1539', turbine and jet 2039, R/W 1339'. Rgt t/c Rwy 32. **NS ABTMT -** Dep Rwy 32, turn rgt to at least 340°, jets refrain fr Rwy 32 tkof btn 0400-1200Z++.**COMMUNICATIONS - CTAF/UNICOM - 123.075 AWOS-3 -**128.275 C301-977-2971. **POTOMAC APP/DEP - (R)(E)** 128.7291.625 **POTOMAC CLNC DEL - 121.6 FSS-LEESBURG****DCA-NOTAM DCA**

**MONTICELLO, UT** N37°56.23' W109°20.79'

UTC-7(-6DT)

**L-9, DENVER**

P BL1, 6, 50

**(KU43)****SERVICE - LGT - ACTIVATE - MIRL and PAPI Rwy 16-34 - CTAF.****FUEL - Avbl 24 hr with credit card. - (NC-100LL, A)****REMARKS - Unattended. CAUTION - 15' drop off 165' fr Rwy 34 end. WT BRG - (S11).****COMMUNICATIONS - CTAF/UNICOM - 122.8 CEDAR CITY RDO - 122.55 ABAJO PEAK RCO FSS-CEDAR CITY CDC-NOTAM CDC****MONTROSE RGNL, CO** N38°30.59' W107°53.65'

UTC-7(-6DT)

**H-3, L-9, DENVER**

P BL1, 2, 5, 8, 9, 15, 43, 50

**(KMTJ)****SERVICE - LGT - ACTIVATE - HIRL Rwy 13-31 and 17-35, REIL**

Rwy 13-31 and Rwy 35, MALSR Rwy 17 - CTAF, REIL Rwy 13 O/S

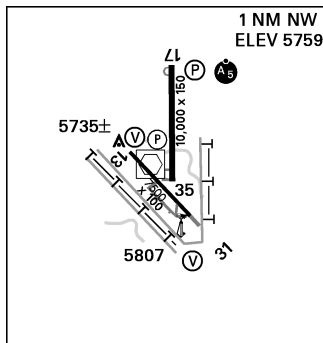
**UFN. FUEL - (NC-100LL, A+)****REMARKS - Attended 1230-0400Z++ 1 Apr-15 Dec; 1200-0400Z++ 16 Dec-31 Mar. CAUTION - Bird and wildlife haz.****MISC - Pref rwy: arr Rwy 13 and 17, dep Rwy 31 and 35. Rwy**

17-35 pref for acct apch speed over 121 Kt. Rwy 13-31 grooved.

Class E airspace 1300-0400Z++, OT Class G. **WT BRG - (S75,**

T190, ST175, TT265) Rwy 17-35. (S65, T90, ST114, TT150) Rwy

13-31.

**COMMUNICATIONS - CTAF/UNICOM - 122.8 ASOS -**135.225 C970-249-1534. **DENVER CENTER - (R) 125.35 354.05****(APP/DEP svc) DENVER RDO - 122.65 (RCO) FSS-DENVER****DEN-NOTAM MTJ****MOORE CO, NC** (Pinehurst/Southern Pines)

N35°14.26' W79°23.33' UTC-5(-4DT)

**H-9-12, L-35-36, CHARLOTTE**

P BL1, 5, 9, 14, 43

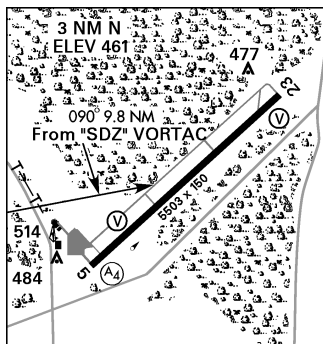
**(KSOP)****SERVICE - LGT - ACTIVATE-HIRL Rwy 5-23, REIL Rwy 23 and twy**lgt-CTAF. **FUEL - After hr fone C910-947-5068. - (NC-100LL, A)****REMARKS - Attended 1100-0300Z++ Dec-Feb, 1100-0300Z++**

Mar-Nov. After 0300Z++, ctc fone Nr posted on GA entryway.

**RSTD - PPR for jet opr conducted 0400-1100Z++, fone**C910-692-3212. **CAUTION - Deer haz. Rwy 14-32 clsd E of Rwy**5-23 UFN. **NS ABTMT - Pro must be complied with exc in**emerg. **MISC - Copter use Rwy 14-32 in VFR cond; avoid ovft of**

residential area NE of arpt. Multi eng acct dep Rwy 5-23 maint

hdg til reaching 1500' before turning. Rwy 5-23 grooved.

**WT BRG - (S30, T58) Rwy 5-23.****COMMUNICATIONS - CTAF/UNICOM - 123.05 AWOS-3 -**127.575 C910-692-4287. **FAYETTEVILLE APP/DEP - (R)(E)**127.8 343.725 **FAYETTEVILLE CLNCDEL - 127.0****FSS-RALEIGH RDU-NOTAM SOP**

**MOORE CO, TX** (Dumas) N35°51.48' W102°00.79'

UTC-6(-5DT)

**H-6, L-15, ALBUQUERQUE**

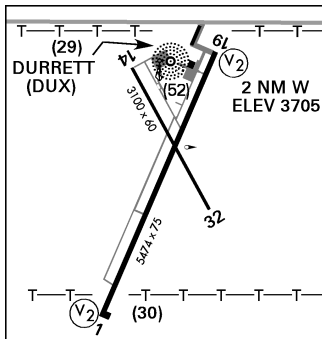
P BL1, 6, 45

(KDUX)

**SERVICE - LGT** - MIRL Rwy 1-19 preset lo ints, to increase ints  
 ACTIVATE-CTAF. **FUEL** - After hr fone C806-935-6995 or  
 C806-676-6412. Self svc avlb H24 with major credit card. -  
 (NC-100LL, A)

**REMARKS** - Attended 1400-2300Z++ Mon-Fri. **CAUTION** - PJE.  
 Extv crop dusting dur sum. **WT BRG** - (S30, T45) Rwy 1-19. (S21,  
 T32) Rwy 14-32.

**COMMUNICATIONS** - CTAF/UNICOM - 122.8 **AWOS-3** -  
 118.075 C806-934-3390. **ALBUQUERQUE CENTER** - (R)(E)  
 127.85 285.475 (APP/DEP svc) **FSS-FORT WORTH**  
**FTW-NOTAM DUX**

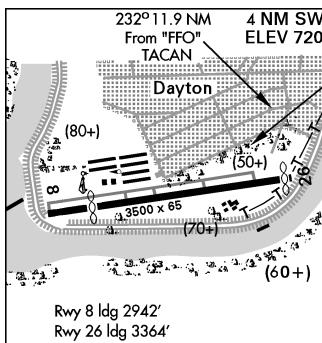
**MORAIN AIR PARK, OH** (Dayton)N39°40.95' W84°14.58' UTC-5(-4DT) **L-27, CINCINNATI**

P BL6

(KI73)

**SERVICE - FUEL** - (NC-100LL)**REMARKS** - Attended daylight hr.

**COMMUNICATIONS** - CTAF/UNICOM - 122.7 **FSS-DAYTON**  
**DAY-NOTAM DAY**

**MOREHOUSE MEM, LA** (Bastrop)N32°45.36' W91°52.83' UTC-6(-5DT) **L-18, MEMPHIS**

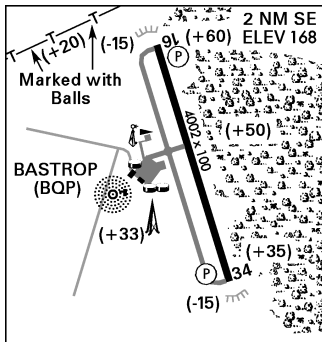
BL1, 6, 9, 50

(KBQP)

**SERVICE - LGT** - MIRL Rwy 16-34 preset lo ints, to increase ints  
 and ACTIVATE-CTAF. **FUEL** - (NC-100LL, A) C318-348-1508 or  
 use Nr posted on trml bldg.

**REMARKS** - Attended 1315-2100Z++ Mon-Fri. **CAUTION** - Deer  
 and glider haz. Parl twy clsd UFN. WIP. **WT BRG** - (S15).

**COMMUNICATIONS** - CTAF/UNICOM - 122.8 **AWOS-3** -  
 118.375 329.0 Out of svc UFN. C318-281-0021. **MONROE**  
**APP/DEP** - Opr 1130-0500Z++, OT etc FORT WORTH CENTER  
 126.325 346.25. (E) 126.325 C318-281-0021 **FSS-DE RIDDER**  
**DRI-NOTAM DRI**

**MOSBY AHP, GA** (Dahlonega)N34°37.58' W84°06.38' UTC-5(-4DT) **ATLANTA**

A B

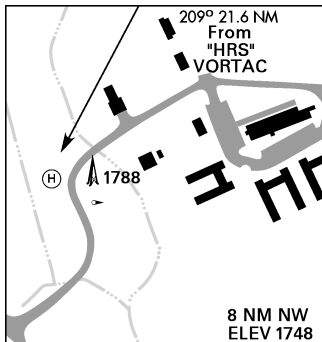
(K7A7)

**SERVICE - FUEL** - PPR 72 hr advance. Ctc Ranger OPS

C706-864-3367 extn 231/232. - J8

**REMARKS** - Unattended. See FLIP AP/1 Supplementary Arpt  
 Rmk. **RSTD** - Flt proh W of helipad when rng act. All apch fr S,  
 dep to N. **CAUTION** - Frng rng 200 meters N of helipad, frng az  
 250°, ctc Mt Ranger 08 for advsy. NVD designated (lgt out) area  
 sur 7A7, intrmt SS+30 to SR-30, sfc to 500' AGL. Ctc 5th Ranger  
 Trng Bn., C706-864-3367. **NS ABTMT** - Noise sensitive sfc sites.  
**MISC** - Mt terrain sur ldg site on all sides. Hi trees penetrate all  
 apch.

**COMMUNICATIONS** - **RANGE CON** - All acft mnt Air to Air  
 freq, prim 227.2 altn 139.3, while opr in vcnty of Mosby AHP. All  
 inbd acft ctc Mt Ranger 08 on 34.10, 73.00. **FSS-MACON MCN**

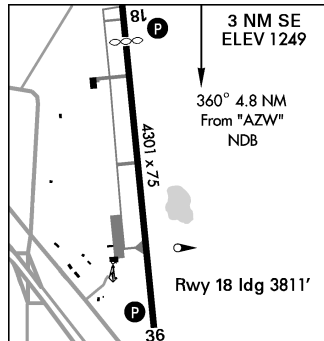


**MT AIRY SURRY CO, NC** N36°27.58' W80°33.18'  
 UTC-5(-4DT) **L-26, CINCINNATI**  
 P BL1, 6, 9, 50 (KMWK)

**SERVICE - LGT** - MIRL Rwy 18-36 opr dusk-0330Z++; after 0330Z++ ACTIVATE-PAPI Rwy 18-36, REIL Rwy 36-CTAF. **FUEL** - (NC-100LL, A, A1+)

**REMARKS** - Attended 1300Z++-dark. **MISC** - Rwy 36 slopes uphill 34'. **WT BRG** - (S10).

**COMMUNICATIONS - CTAF/UNICOM** - 123.0 **AWOS-3** - 121.125 C336-789-2299. **GREENSBORO APP/DEP - (R)** 124.35 269.225 **FSS-RALEIGH RDU-NOTAM MWK**

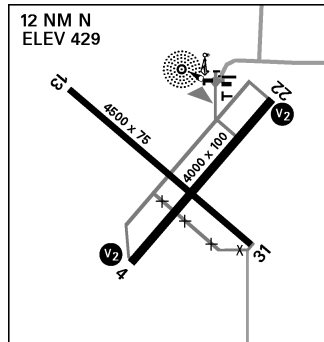


**MT CARMEL MUNI, IL** N38°36.39' W87°43.60'  
 UTC-6(-5DT) **L-27, ST. LOUIS**  
 P BL1, 6, 9, 45. (KAJG)

**SERVICE - LGT** - MIRL Rwy 4-22 preset lo ints, to increase ints and ACTIVATE- MIRL Rwy 13-31, REIL and PVASI Rwy 4-22-31-CTAF. Rot Bcn O/S UFN. **FUEL** - (NC-100LL)

**REMARKS** - Attended 1400-2300Z++. **CAUTION** - Agriculture opr vcnty arpt. **WT BRG** - (S11) Rwy 4-22.

**COMMUNICATIONS - CTAF/UNICOM** - 122.7 **AWOS-3** - 134.9 C618-948-2184. **EVANSVILLE APP/DEP** - Opr 1200-0500Z++, OT ctc INDIANAPOLIS CENTER 128.3 284.65- (R)(E) 125.6 267.9 **FSS-ST. LOUIS STL-NOTAM AJG**

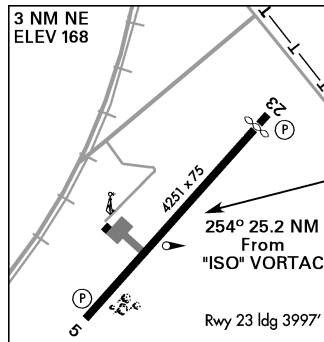


**MT OLIVE MUNI, NC** N35°13.35' W78°02.25'  
 UTC-5(-4DT) **L-35-36, CHARLOTTE**  
 P BL6, 50 (KW40)

**SERVICE - LGT** - Rot Bcn O/S UFN. **FUEL** - (NC-100LL)

**REMARKS** - Attended 1330-2330Z++. **CAUTION** - Lo level mil act near arpt. **MISC** - -5' drainage ditch 100' left of cntrline Rwy 5. **WT BRG** - (S20).

**COMMUNICATIONS - CTAF/UNICOM** - 122.8 **SEYM JOHNSON APP/DEP** - Opr 1100-0430Z++, OT ctc WASHINGTON CENTER 135.5 272.75- (R) 119.7 273.6 **FSS-RALEIGH RDU-NOTAM RDU**



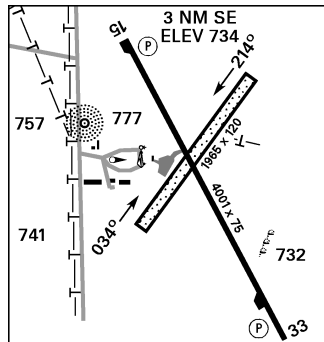
**MT PLEASANT MUNI, IA** N40°56.80' W91°30.66' UTC-6(-5DT) **L-27, CHICAGO**  
 P BL1, 6, 9, 50 (KMPZ)

**SERVICE - LGT** - MIRL Rwy 15-33 preset lo ints only.

ACTIVATE-REIL Rwy 33-CTAF. **FUEL** - (NC-100LL, A)

**REMARKS** - Attended 1400-2300Z++ Mon-Fri; on call Sat-Sun; fone C319-931-3217 or 1-800-711-6266. **TFC PAT** - Rwy 33 rgt tfc. **WT BRG** - (S12, T16) Rwy 15-33.

**COMMUNICATIONS - CTAF/UNICOM** - 123.05 **AWOS-3** - 119.325 C319-385-4926. **CHICAGO CENTER** - 135.6 316.1 (APP/DEP svc) **FSS-FORT DODGE FOD-NOTAM PEA**



**MT STERLING MONTGOMERY CO, KY**

N38°03.49' W83°58.77' UTC-5(-4DT)

**H-10, L-26-27, CINCINNATI (KIOB)**

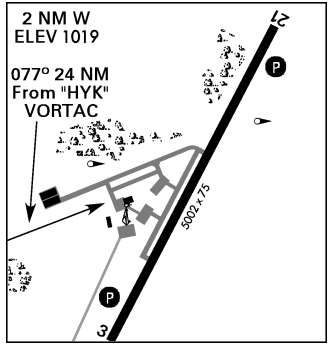
P BL1, 6, 9, 50

**SERVICE - LGT - ACTIVATE-** MIRL, REIL and PAPI Rwy 3-21-CTAF.

**FUEL -** Self svc avbl 24 hr. Svc after hr fone C859-585-0844 or 859-498-6875. - (NC-100LL, A)

**REMARKS -** Attended 1300-2400Z++ **WT BRG -** (S20).

**COMMUNICATIONS - CTAF/UNICOM -** 122.8 **AWOS-3 -** 120.675 C859-498-7001. **LEXINGTON APP/DEP - (R)** 120.15 259.3 **FSS-LOUISVILLE LOU-NOTAM LOU**



**MOUNTAIN EMPIRE, VA** (Marion-Wytheville)

N36°53.69' W81°21.00' UTC-5(-4DT)

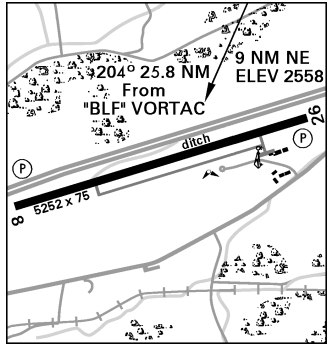
**H-9-12, L-26, CINCINNATI (KMKJ)**

P BL1, 6, 9, 50

**SERVICE - LGT - MIRL** Rwy 8-26 preset lo ints-ACTIVATE-hi ints-CTAF **FUEL -** (NC-100LL, A)

**REMARKS -** Attended 1230-0100Z++ Mon-Fri, 1300-2400Z++ Sat, 1800-2400Z++ Sun Apr-Oct and 1230-2400Z++ Mon-Fri, 1300-2400Z++Sat, 1800-2400Z++Sun Nov-Mar. **WT BRG -** (S20).

**COMMUNICATIONS - CTAF/UNICOM -** 122.7 **AWOS-3 -** 123.875 C276-686-6420. **ATLANTA CENTER - (R)(E)** 132.9 319.9 (APP/DEP svc) **FSS-LEESBURG DCA-NOTAM MKJ**



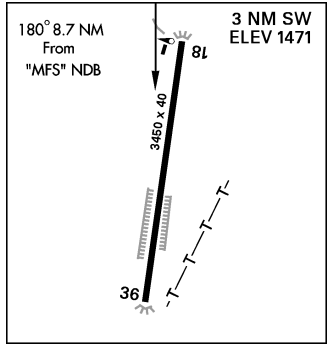
**MOURSUND RANCH, TX** (Round Mountain)

N30°22.68' W98°22.57' UTC-6(-5DT) **L-19, SAN ANTONIO**

PVT L6 (71TE)

**REMARKS -** Attended irregularly. **WT BRG -** (S4).

**COMMUNICATIONS - FSS-SAN ANGELO SJT**



**MUHLENBERG CO, KY** (Greenville)

N37°13.57' W87°09.38' UTC-6(-5DT)

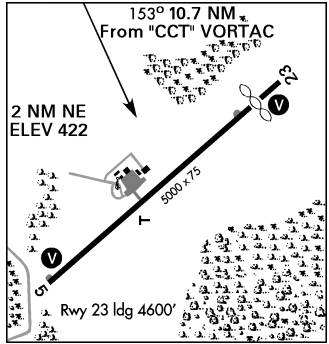
**H-5-9, L-16, ST. LOUIS (KM21)**

P BL1, 6, 9, 43

**SERVICE - LGT - ACTIVATE-**MIRL, VASI and REIL Rwy 5-23-CTAF. **FUEL -** (NC-100LL, A) 100LL self svc 24 hr with credit card. Jet A avbl O/R dur opr hr, OT Jet A and other svc fone C270-543-5198.

**REMARKS -** Opr 1400-2300Z++. **CAUTION -** PJE, bird, deer and ultralight haz. **WT BRG -** (S28).

**COMMUNICATIONS - CTAF/UNICOM -** 123.0 **AWOS-3 -** 120.375 C270-338-7788. **EVANSVILLE APP/DEP -** Opr 1200-0500Z++, OT ctc MEMPHIS CENTER 133.85 317.6.- (R) 126.4 226.4 **FSS-LOUISVILLE LOU-NOTAM LOU**



**MURFREESBORO MUNI, TN**

N35°52.65' W86°22.65' UTC-6(-SDT)

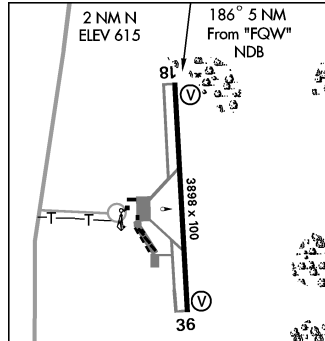
**L-16, ATLANTA**

P BL6, 9, 43

**(KMBT)****SERVICE - LGT -** REIL Rwy 18-36 O/S UFN. **FUEL - -** (NC-100, A)

**REMARKS -** Attended 1330-0130Z++ Mon-Sat, 1500-0130Z++ Sun Apr-Oct; 1330-0130Z++ Mon-Sat, 1500-0030Z++ Sun Nov-Mar. For arpt info fone C615-848-3254, after hr and emerg fone C615-849-6031. **CAUTION -** Deer haz. Extv stu flt trng 1400-2300Z++. **TFC PAT -** Std pat req for all acft. **MISC -** Rwy 36 calm wind rwy. **WT BRG -** (S30).

**COMMUNICATIONS - CTAF/UNICOM -** 122.7 **AWOS-3 -** 133.975 C615-849-2622. **NASHVILLE APP/DEP - (R)(E)** 118.4 317.45 **NASHVILLE CLNC DEL -** (135.075 GCO.)  
**FSS-NASHVILLE BNA-NOTAM BNA**

**MUSCATINE MUNI, IA**

UTC-6(-SDT)

**H-5, L-27, CHICAGO**

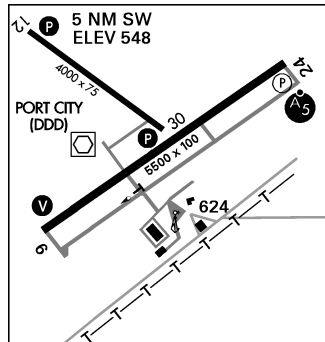
P BL1, 2, 6, 8, 9, 15, 43, 50

**(KMUT)**

**SERVICE - LGT -** MIRL Rwy 6-24 and 12-30 preset lo ints, to increase ints and **ACTIVATE-MALS**R Rwy 24, VASI Rwy 6, PAPI Rwy 12, 30 and 24 and REIL Rwy 12, 30 and 6-CTAF. **FUEL -** (NC-100LL, A)

**REMARKS -** Opr 1300Z++-dusk, OT prior req. After hr fone C563-263-8672; arpt unattended Easter, Thanksgiving, Christmas, and New Years Day. **CAUTION -** Glider haz. **MISC -** Class E airspace eff 1030-0330Z++, OT Class G. **WT BRG -** (S28) Rwy 6-24.

**COMMUNICATIONS - CTAF/UNICOM -** 122.7 **AWOS-3 -** 119.775 C563-263-0902. **QUAD CITY APP/DEP -** Opr 1130-0430Z++, OT ctc CHICAGO CENTER 118.75 351.7.- (R) 118.2 257.8 **FSS-FORT DODGE FOD-NOTAM MUT**

**NAPLES MUNI, FL**

N26°09.14' W81°46.55'

**H-8, L-21-23, MIAMI**

P BL1, 2, 6, 9, 42, 50

**(KAPF)**

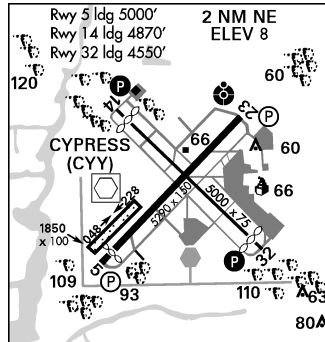
**SERVICE - LGT -** When twr clsd **ACTIVATE-MIRL** Rwy 14-32 and 5-23, PAPI Rwy 14-32, REIL Rwy 14-32 and 5, and ODALS Rwy 23-CTAF. **FUEL -** (NC-100LL, A)

**REMARKS -** Attended 1100-0300Z++. **RSTD -** Clsd to all acft exceeding 75,000 lb GWT. Rwy 14: TORA 5000, TODA 5000, ASDA 4550, LDA 4420. Rwy 32: TORA 5000, TODA 5000, ASDA 4870, LDA 4420. Use of turf Rwy 048°/228° rstd to individuals who have reviewed and signed letter of agreement avbl at General Avn Trml. **CAUTION -** Ant twr 152' AGL lctd 1/2 NM E. Voluntary restraint fr touch and go opr 0300-1200Z++.

**NS ABTMT -** Extremely noise sensitive area. All turbo jets use close-in pro. Do not turn onto Rwy 14-32 til instr. Use care when exiting Rwy 5 onto Twy G. **MISC -** Twy C fr C-1 to apch end Rwy 32 not vis fr twr. Rwy 5-23 grooved. Class D Airspace eff 1100-0300Z++, OT Class G. **WT BRG -** (T75 ST95) Rwy 5-23, 14-32.

**COMMUNICATIONS - CTAF -** 128.5 **ATIS -** Opr H24. 134.225 C239-643-5230. **ASOS -** Opr 0300-1100Z++. C239-643-9886.

**MIAMI RDO -** 123.6 (RCO) **FORT MYERS APP/DEP -** Opr 1100-0500Z++, OT ctc MIAMI CENTER 134.75 322.5.- (R) 119.75 327.8 **TWR -** 128.5 **GND -** 121.6 **CLNC DEL -** 118.0  
**FSS-MIAMI MIA-NOTAM APP**

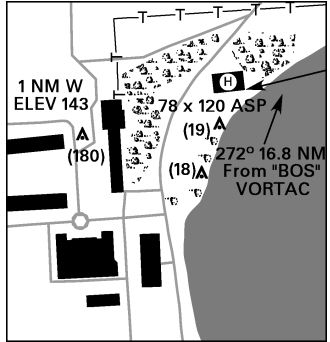


**NATICK ARMY LABORATORIES**

**HELIPORT, MA** N42°17.40' W71°22.63' UTC-5(-4DT)  
**NEW YORK**  
 (MA58)

A

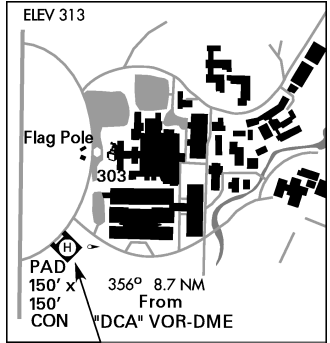
**REMARKS - RSTD** - PPR fr DSN 955-2436. No ngt opr auth.  
**CAUTION** - Apch and dep over water.  
**COMMUNICATIONS - FSS-BRIDGEPORT BDR**



**NATIONAL NAVAL MEDICAL CNTR**

**HELIPORT, MD** (Bethesda) N39°00.14' W77°06.14'  
 UTC-5(-4DT) **L-22-27-28, A-1, WASHINGTON**  
 N BL55 (KZ33)

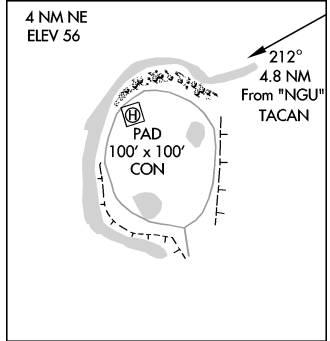
**SERVICE - LGT** - Helipad lgt avbl.  
**REMARKS - RSTD** - Rstd to use by emerg air ambulances transporting patients to/fr NNMC. **NS ABTMT** - Noise and rte rstd apply. Prior notification desired, NNMC Duty Officer C301-295-4611/5076, DSN 295-4611/5076.  
**COMMUNICATIONS - BETHESDA TWR** - 267.6 Req 10 min ntc prior to ETA. **WASHINGTON TWR - (E)** 120.75 257.2  
**FSS-LEESBURG DCA-NOTAM DCA**



**NAVAL MEDICAL CNTR HELIPAD, VA**  
 (Portsmouth) N36°51.90' W76°18.85' UTC-5(-4DT)  
**WASHINGTON**

N L54, 55

**SERVICE - LGT** - Nstd.  
**REMARKS - RSTD** - Use by emerg air ambulance opr transporting patients to/fr fld only. PN desired, ctc Norfolk NS (Chambers Fld) prior apch with Nr PAX, fuel on board, and ETA.  
**MISC** - After ctc Norfolk NS, ctc Naval Medical Cntr Portsmouth (NMCP) C757-953-1365 (NMCP emerg dep dispatch); C757-953-5008 (NMCP quarter deck) or Marine CH 16 (not mnt cont).  
**COMMUNICATIONS - CHAMBERS BASE OPS** - 126.375 268.8 **FSS-LEESBURG DCA**





**NAVAL STATION NEWPORT****HELIPAD**, RI (Newport) N41°30.20' W71°19.55'

UTC-5(-4DT)

**NEW YORK**

N L54

**(KNLW)**

**REMARKS - RSTD** - Do not overfly Naval War College 0.5 NM NW of heliport. PPR OFFL BUS ONLY. All acft req to land will make prior arng with Naval Station Newport Command Duty Officer at C401-841-3456, DSN 948-3456 and make apch to heliport over the water fr E thru SW sctr. Clnc to land will be granted on 122.8 , call sign Newport Port Control. Mil acft req to mnt 122.8 at all times for tkof and ldg perms. **CAUTION** - Numerous masts fr small boats in marina lctd NW-N of heliport and bridge 800 yards S.

**COMMUNICATIONS - CTAF/UNICOM** - 122.8 **OCEAN APP/DEP** - Opr 1100-0500Z++, OT ctc BOSTON CENTER 124.85 307.9. - 135.4 257.7 **QUONSET STATE TWR** - Opr 1200-0400Z++, clsd hol. 121.2 252.9

**NELLIS FLD**, NY (Fort Plain) N42°57.50' W74°40.73'

UTC-5(-4DT)

**NEW YORK**

PVT

**(NY2Ø)**

**REMARKS** - Unattended. **CAUTION** - 10° dog leg 1200' fr end of Rwy 13. **WT BRG** - (S15)

**COMMUNICATIONS - UNICOM** - 122.8 **FSS-BUFFALO BUF**

**NEODESHA MUNI**, KS N37°26.12' W95°38.77'

UTC-6(-5DT)

**L-15, KANSAS CITY**

P BL7

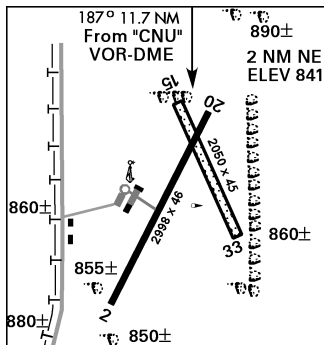
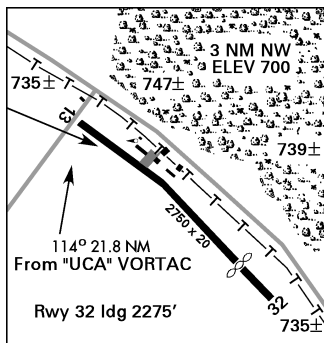
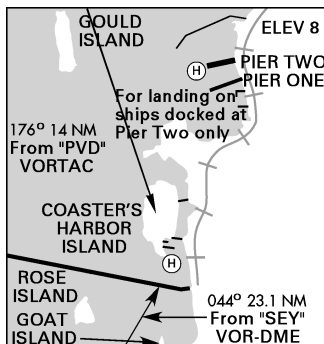
**(K2K7)**

**SERVICE - LGT** - LIRL Rwy 2-20 nstd. **FUEL** - (NC-100LL)

**REMARKS** - Unattended. **CAUTION** - Wildlife and ultralight haz.

**WT BRG** - (S11) Rwy 2-20.

**COMMUNICATIONS - CTAF/UNICOM** - 122.8 **KANSAS CITY CENTER** - 132.9 279.5 (APP/DEP svc) **FSS-WICHITA ICT-NOTAM ICT**



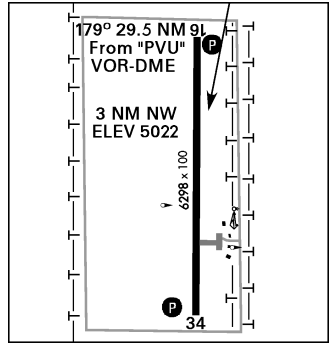
**NEPHI MUNI, UT** N39°44.19' W111°52.20'

UTC-7(-6DT)

**H-3, L-9, LAS VEGAS**

P BL1, 6, 9, 50

(KU14)

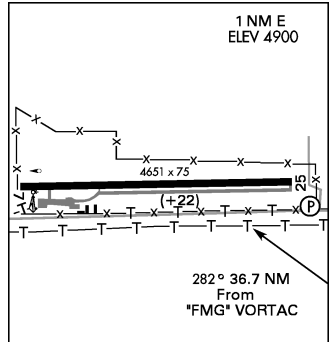
**SERVICE - LGT - ACTIVATE - MIRL, REIL and PAPI** Rwy 16-34 -  
CTAF. **FUEL** - Avbl H24 self-svc credit card. - (NC-100LL, A)**REMARKS** - Unattended. **CAUTION** - FOD haz on aprn, cracking  
and loose chips. **WT BRG** - (S21,T30).**COMMUNICATIONS** - CTAF/UNICOM - 122.8 **FSS- CEDAR**  
CITY CDC-NOTAM CDC**NERVINO, CA** (Beckwourth) N39°49.11' W120°21.17'

UTC-8(-7DT)

**L-9-11, SAN FRANCISCO**

P BL1, 6, 50

(KO02)

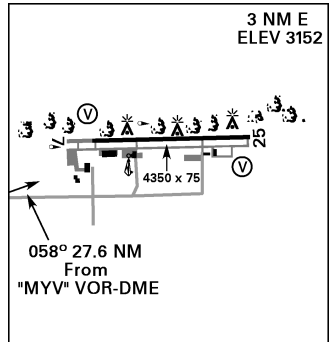
**SERVICE - LGT - ACTIVATE-MIRL** Rwy 7-25-CTAF. **FUEL** -  
(NC-100LL)**REMARKS** - Attended 1600-0300Z++. **TFC PAT** - 5900'. Rgt tfc  
Rwy 7. **WT BRG** - (S12).**COMMUNICATIONS** - CTAF/UNICOM - 122.8 **RENO**  
APP/DEP - 126.3 **FSS-RENO RNO-NOTAM RNO****NEVADA CO AIR PARK, CA** (Grass Valley)

N39°13.44' W121°00.18' UTC-8(-7DT)

**L-2-3, SAN FRANCISCO**

P BL1, 6, 9, 43

(KGOO)

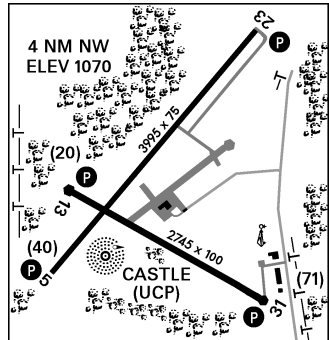
**SERVICE - LGT - ACTIVATE-MIRL** Rwy 7-25-CTAF. MIRL and VASI  
Rwy 7-25 O/S UFN. **FUEL** - (NC-100LL, A)**REMARKS** - Attended 1600-0100Z++; 1600-0200Z++ May-Oct.  
**CAUTION** - Rwy 7 ngt tkof proh; Rwy 25 ngt ldg proh. **MISC** -  
Watch for air tankers Jul-Oct. Rwy 7-25 slopes down to W.  
Recommended tkof Rwy 25. E acct tiedown aprn 12,500 lb max  
GWT. **WT BRG** - (S30).**COMMUNICATIONS** - CTAF/UNICOM - 122.725 **AWOS-3** -  
121.325 C530-273-0029. **NORCAL APP/DEP** - (R)(E) 125.4  
259.1 **FSS-RANCHO MURIETA RIU-NOTAM RIU****NEW CASTLE MUNI, PA** N41°01.52' W80°24.81'

UTC-5(-4DT)

**L-30, DETROIT**

P BL1, 6, 9, 50

(KUCP)

**SERVICE - LGT - ACTIVATE-MIRL** Rwy 5-23, REIL Rwy 23, PAPI  
Rwy 5-23 and 13-31-CTAF. **FUEL** - (NC-100LL, A)**REMARKS** - Attended 1300Z++-dusk. **WT BRG** - (S12) All rwy.**COMMUNICATIONS** - CTAF/UNICOM - 123.0 **ASOS** -  
124.175 **YOUNGSTOWN APP/DEP** - Opr 1100-0500Z++, OT  
ctc CLEVELAND CENTER 126.725 291.650 (R) 133.95 322.3  
**FSS-ALTOONA AOO-NOTAM AOO**

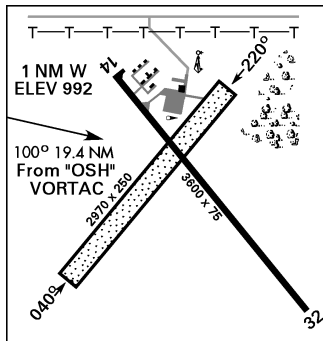
**NEW HOLSTEIN MUNI, WI**

N43°56.65' W88°06.81' UTC-6(-5DT)

**L-28, CHICAGO**

P BL1, 6, 9

(K8D1)

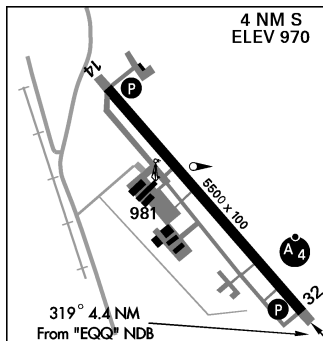
**SERVICE - LGT -** ACTIVATE-MIRL and REIL Rwy 14-32-CTAF.**FUEL -** (NC-100LL)**REMARKS -** Attended 1500-2300Z++, OT C920-418-4118.**CAUTION -** WIP sum months. Bird haz. **TFC PAT -** Rgt tfc Rwy 220°. On apch to Rwy 040° avoid overflying home 1350' fr thld on cntrline. **MISC -** Rwy 040°-220° clsd 1 Nov thru 1 May.**WT BRG -** (S20) Rwy 14-32.**COMMUNICATIONS - CTAF/UNICOM -** 123.0 **MILWAUKEE****APP/DEP - (E)** 127.0 263.075 **FSS-GREEN BAY GRB-NOTAM GRB****NEWANAN COWETA CO, GA**

N33°18.69' W84°46.19' UTC-5(-4DT)

**H-9-12, L-18, A-1, ATLANTA**

P BL1, 2, 6, 15, 50

(KCCO)

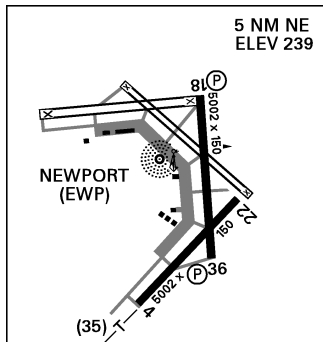
**SERVICE - LGT -** ACTIVATE-MIRL, PAPI Rwy 14-32 and MALS RRwy 32-CTAF. **FUEL -** (NC-100LL, A1)**REMARKS -** Attended 1200-0100Z++ Mon-Fri, 1300-2300Z++ Sat-Sun. **WT BRG -** (S26, T37).**COMMUNICATIONS - CTAF/UNICOM -** 122.8 **AWOS-3 -**118.975 C770-254-1617. **MACON RDO -** (121.725 GCO)**ATLANTA APP/DEP - (R)(E)** 119.8 343.6 **CLNC DEL -** 119.8**FSS-MACON MCN-NOTAM CCO****NEWPORT MUNI, AR** N35°38.26' W91°10.58'

UTC-6(-5DT)

**H-6, L-16, MEMPHIS**

P BL1, 6, 9, 50

(KM19)

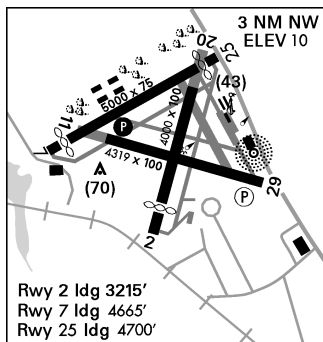
**SERVICE - LGT -** ACTIVATE - MIRL Rwy 18-36 - CTAF. PAPI O/S UFN. **FUEL -** Self-svc avbl H24 with credit card - (NC-100LL, A)**REMARKS -** Attended 1400-2300Z++ Mon-Sat; 1900-2300Z++ Sun. **CAUTION -** Numerous AG opr yr round. **WT BRG -** (S30) All rwy.**COMMUNICATIONS - CTAF/UNICOM -** 122.8 **ASOS -**118.15 **MEMPHIS CENTER - (R)** 120.075 289.4 (APP/DEP svc)**FSS-JONESBORO JBR-NOTAM JBR****NEW SMYRNA BEACH MUNI, FL**

N29°03.34' W80°56.94' UTC-5(-4DT)

**H-8, L-24, JACKSONVILLE**

P BL1, 6, 50

(KEVB)

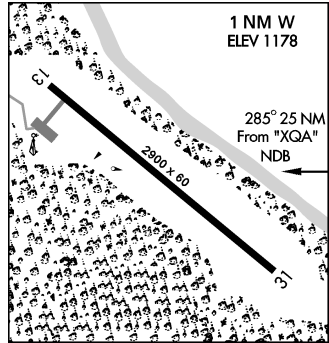
**SERVICE - LGT -** After 0300Z++, ACTIVATE-MIRL and PAPI Rwy 11-29, MIRL Rwy 7-25-CTAF. **FUEL -** (NC-100LL, A)**REMARKS -** Attended 1200-0030Z++. After hr fone C386-424-2199. **RSTD -** Clsd to ultralight exc PPR C386-424-2199. **CAUTION -** Bird haz. Rwy 2-20 and twy cracking with grass. **NS ABTMT -** Voluntary ns abtmt in eff, fone C386-424-2199. **MISC -** No turns blw pat alt dep Rwy 11 and 20; reduce pwr when practicable. **WT BRG -** (S55) Rwy 2-20, 7-25, 11-29.**COMMUNICATIONS - UNICOM -** 122.95 **ATIS -** 124.625**AWOS-3 -** 124.625 C386-409-4785. **DAYTONA APP/DEP - (R)**125.35 322.3 **TWR -** Opr 1200-0300Z++. 119.675 **GND -**121.325 **FSS-ST. PETERSBURG PIE-NOTAM EVB**

**NEWTON FLD, ME** (Jackman)  
 N45°37.97' W70°14.93' (LRA) UTC-5(-4DT) **MONTREAL**  
 P BL1, 6, 9 (K59B)

**SERVICE - LGT** - Rot Ben O/S UFN. ACTIVATE-MIRL Rwy 13-31 and REIL Rwy 31-CTAF. **FUEL** - Avbl H24. - (NC-100LL)

**REMARKS** - Unattended. **CAUTION** - Bird and deer haz.  
**CSTMS/AG/IMG** - On call basis, C207-668-3711/9228. **MISC** - Flt Notification Svc, ADCUS, avbl.

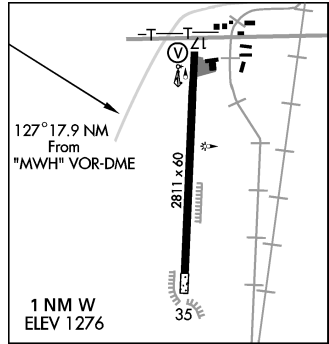
**COMMUNICATIONS - CTAF** - 122.9 **FSS-BANGOR**  
**BGR-NOTAM BGR**



**NEW WARDEN, WA** (Warden)  
 N46°57.95' W119°03.98' UTC-8(-7DT) **SEATTLE**  
 BL7, 43 (K254)

**REMARKS** - Unattended. **MISC** - Rwy 17-35 320' overrun grooved.

**COMMUNICATIONS - CTAF** - 122.9 **FSS-SEATTLE**  
**SEA-NOTAM SEA**

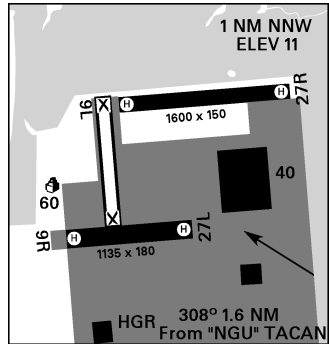


**NORFOLK NS HELIPORT, VA**  
 N36°57.00' W76°18.00' UTC-5(-4DT) **H-10-12, L-35-36, WASHINGTON**  
 N BL7 (KNHU)

**SERVICE - FUEL** - See Norfolk NS (Chambers Fld) in IFR-S for additional data.

**REMARKS** - Opr 1300-0330Z++ Mon-Fri; clsd Sat, Sun and hol.  
**CAUTION** - Norfolk NS (Chambers Fld) lctd 1 NM SE. **MISC** - Ctc Chambers Twr prior to entering Chambers Class D Airspace. No tran svc or maint avbl. Tran prkg avbl Chambers Fld only. Heliport pat 500' and blw.

**COMMUNICATIONS - CHAMBERS TWR - (E)** 124.3 257.975  
 379.15 **NAVY NORFOLK HEL TWR - (E)** 126.375 279.6  
**NAVY NORFOLK HEL GND** - 298.95

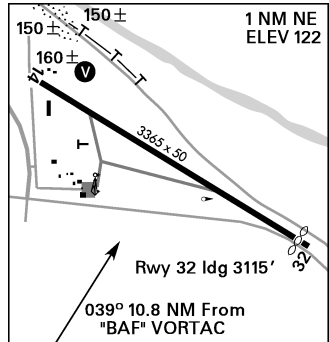


**NORTHAMPTON, (LA FLUER) MA**  
 N42°19.69' W72°36.69' UTC-5(-4DT) **L-33-34, NEW YORK**  
 P BL1, 7, 43 (K7B2)

**SERVICE - LGT** - ACTIVATE-LIRL Rwy 14-32 and VASI Rwy 14-CTAF. VASI Rwy 14 unuse byd 1° left of cntrl. **FUEL** - (NC-100LL)

**REMARKS** - Attended 1300- 0100Z++. **RSTD** - Arpt clsd to all acft and copter 12,500 lb and over. **WT BRG** - (S8).

**COMMUNICATIONS - CTAF/UNICOM** - 122.7 **BRADLEY**  
**APP/DEP - (R)** 125.35 325.8 **CLNC DEL** - 133.6  
**FSS-BURLINGTON BTV-NOTAM BTV**



**NORTHEASTERN RGNL, NC** (Edenton)

N36°01.66' W76°34.03' UTC-5(-4DT)

**H-9-12, L-35, WASHINGTON**

P BL1, 6, 9, 50

(KEDE)

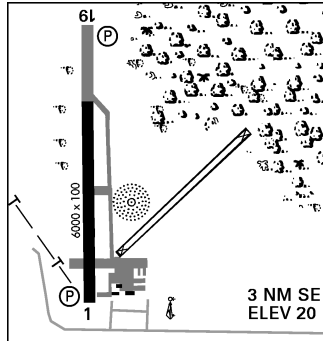
**SERVICE - LGT** - ACTIVATE-MIRL and REIL Rwy 1-19-CTAF. PAPI Rwy 1-19 opr cont. **FUEL** - After hr self-svc avbl with credit card. - (NC-100LL, A1+)

**REMARKS** - Attended 1300-2200Z++, OT call C252-217-4975.

**CAUTION** - Bird and deer haz. **MISC** - Parl twy not lgtd.

**WT BRG** - (S60, T80, ST102) Rwy 1-19.

**COMMUNICATIONS - CTAF/UNICOM** - 123.0 **AWOS-3** - 121.125 C252-482-0757. **WASHINGTON CENTER** - 123.85 323.0 (APP/DEP svc) **FSS-RALEIGH RDU-NOTAM EDE**

**NORTHERN AROOSTOOK RGNL, ME**

(Frenchville) N47°17.13' W68°18.76' (LRA) UTC-5(-4DT)

**L-32, HALIFAX**

P BL1, 6, 9, 50

(KFVE)

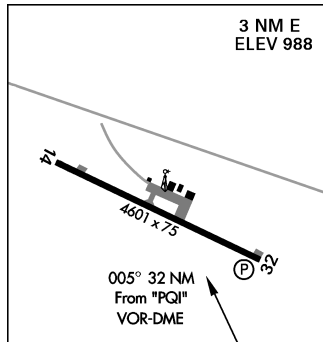
**SERVICE - LGT** - ACTIVATE-MIRL and REIL Rwy 14-32-CTAF.

**FUEL** - After hr fone C207-436-1379. - (NC-100LL, A)

**REMARKS** - Attended 1330-2200Z++ Mon-Fri; 1500-2100Z++ Sat-Sun. **TFC PAT** - Tfc pat alt 1988'. **CSTMS/AG/IMG** - 1330-2200Z++ Mon-Sat, C207-728-4376. **MISC** - Ldg fee.

**WT BRG** - (S25).

**COMMUNICATIONS - CTAF/UNICOM** - 122.8 **ASOS** - 135.725 C207-543-7456. **BOSTON CENTER** - 124.75 239.5 (APP/DEP svc) **FSS-BANGOR BGR-NOTAM FVE**

**NORTH LITTLE ROCK MUNI, AR**N34°49.99' W92°15.25' UTC-6(-5DT) **H-6, L-18, MEMPHIS**

P BL1, 6, 9, 50

(KORK)

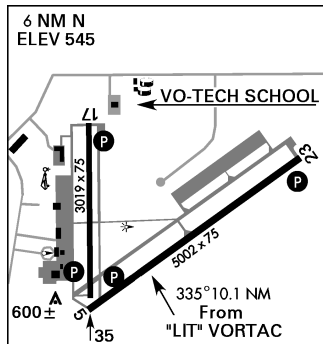
**SERVICE - LGT** - ACTIVATE-MIRL Rwy 5-23 and 17-35, PAPI Rwy 5-23, 17-35 and REIL Rwy 5-23-CTAF. **FUEL** - (NC-100LL, A)

**REMARKS** - Attended 1400Z++-dusk. For access

C501-835-5654/680-1607. **CAUTION** - Deer and ultralight haz.

**TFC PAT** - Rwy 23 and 17 rgt tfc. **MISC** - Calm wind tkof ldg to N when possible. **WT BRG** - (S17) Rwy 17-35. (S30, T60) Rwy 5-23.

**COMMUNICATIONS - CTAF/UNICOM** - 122.8 **LITTLE ROCK APP/DEP** - (R) 119.5 306.2 **LITTLE ROCK CLNC DEL** - 121.6 C501-379-2908. **FSS-JONESBORO JBR-NOTAM JBR**



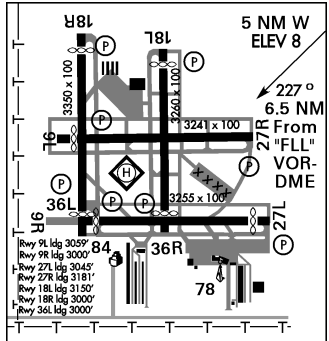
**NORTH PERRY, FL** (Hollywood)

N26°00.07' W80°14.44' UTC-5(-4DT) **L-23, A-1, MIAMI**  
 P (AR) BL1, 6, 9, 50 (KHWO)

**SERVICE - LGT** - When twr clsd ACTIVATE-MIRL Rwy 9R-27L and 18R-36L-CTAF. **FUEL** - (NC-100LL, A)

**REMARKS** - Attended 1200-0200Z++. **RSTD** - Arpt clsd to acct over 12,500 lb max certified GWT. **CAUTION** - Extv banner towing and stu trng. Bird haz. Rwy 18-36 Safety Area under const. 90' crane 2000' W Rwy 09L-27R, 70' crane 500' E Rwy 18R thld and 1700' N of Rwy 09L. **TFC PAT** - Rgt tfc Rwy 36R, 27R, 9R and 18R. **MISC** - Class D Airspace eff 1200-0200Z++, OT Class G. Twy J exit sign Rwy 09R removed UFN. **WT BRG** - (S17) All rwy. **AR** - USARAF-A48 hr opr 1200-2100Z++ Mon-Fri, FM 65.50. PPR for RON C305-966-5005/5177.

**COMMUNICATIONS - CTAF** - 132.1 **UNICOM** - 122.95  
**ATIS** - Opr H24. 135.475 **ASOS** - C954-983-5904. **MIAMI APP/DEP** - (R) 128.6 306.975 **TWR** - 132.1 134.3 254.3  
**GND** - 120.45 254.3 **FSS-MIAMI MIA-NOTAM HWO**

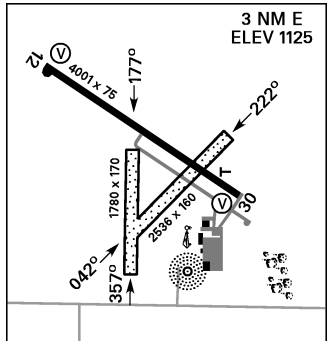
**NORTHEAST IOWA RGNL, IA** (Charles City)

N43°04.36' W92°36.65' UTC-6(-5DT) **L-12-28, CHICAGO**  
 P BL1, 6, 9, 43 (KCCY)

**SERVICE - LGT** - ACTIVATE-MIRL Rwy 12-30 and REIL Rwy 12 and 30-CTAF. REIL Rwy 12 O/S indef. **FUEL** - (NC-100LL, A)

**REMARKS** - Attended 1300-2300Z++ Mon-Sat; 1400-2200Z++ Sun, OT fone C641-228-3075/6996. **MISC** - Rwy 042°-222° and 177°-357° thld and edges mrk with yellow cones. **WT BRG** - (S30) Rwy 12-30.

**COMMUNICATIONS - CTAF/UNICOM** - 122.8 **AWOS-3** - 125.525 C641-228-7069. **FORT DODGE RDO** - 122.4 (RCO)  
**WATERLOO APP/DEP** - Opr 1200-0400Z++, OT ctc CHICAGO CENTER. (R) 118.9 251.15 **FSS-FORT DODGE FOD-NOTAM CCY**

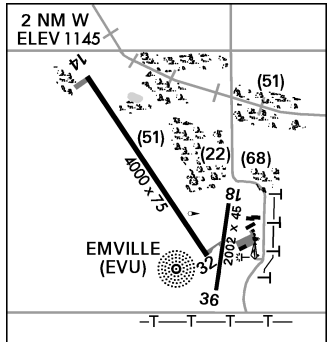
**NORTHWEST MISSOURI RGNL, MO**

(Maryville) N40°21.16' W94°54.93' UTC-6(-5DT) **L-10, OMAHA**  
 P BL1, 6 (KEVU)

**SERVICE - LGT** - MIRL Rwy 14-32 preset lo ints, to increase into ACTIVATE-CTAF. **FUEL** - (NC-100LL)

**REMARKS** - Opr 1400-0100Z++. **RSTD** - Arpt clsd at ngt. **CAUTION** - Rwy 14-32 and 18-36 cracking with grass growing thru cracks; rolling, uneven and very ruf. Rwy 18-36 clsd UFN. **WT BRG** - (S12.5) Rwy 14-32. (S11) Rwy 18-36.

**COMMUNICATIONS - CTAF/UNICOM** - 122.8 **AWOS-3** - 118.225 C660-562-9980. **MINNEAPOLIS CENTER** - 119.6290.4 (APP/DEP svc) **FSS-COLUMBIA COU-NOTAM COU**

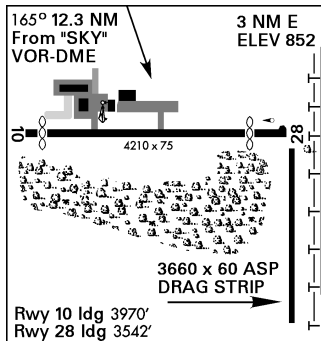


**NORWALK HURON CO, OH**

N41°14.69' W82°33.07' UTC-5(-4DT)

**L-30, DETROIT**

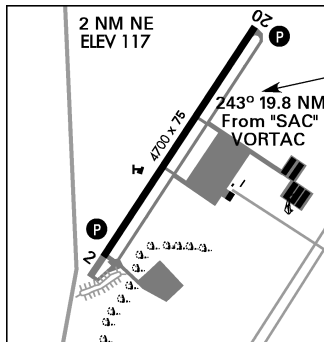
P BL1, 6

**(K5A1)****SERVICE - LGT** - ACTIVATE-MIRL Rwy 10-28-CTAF. Rwy 28 VASI nstd, not visible ngt. **FUEL** - (NC-100LL, A)**REMARKS** - Attended 1400-2200Z++ Mon-Sat; 1800-2300Z++ Sun. **CAUTION** - Auto drag strip (N-S) at E end rwy.**COMMUNICATIONS - CTAF/UNICOM** - 122.8 **MANSFIELD****APP/DEP** - Opr 1100-0400Z++, OT ctc CLEVELAND CENTER127.9 327.0.- (R)(E) 124.2 390.8 **FSS-CLEVELAND****CLE-NOTAM CLE****NUT TREE, CA** (Vacaville) N38°22.61' W121°57.75'

UTC-8(-7DT)

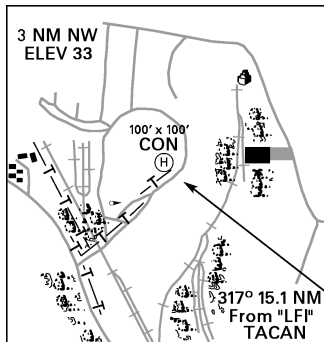
**L-2-3, SAN FRANCISCO**

P BL1, 6, 9, 50

**(KVCB)****SERVICE - LGT** - After 0600Z++ ACTIVATE-MIRL, PAPI and REIL Rwy 2-20 and parl twy lgt-CTAF. **FUEL** - (NC-100LL, A)**REMARKS** - Attended 1530-0330Z++ May-Oct; 1600-0100Z++ Nov-Apr. **NS ABTMT** - Noise sensitive area W of arpt - No turns to crosswind blw 800'. **WT BRG** - (S30).**COMMUNICATIONS - CTAF/UNICOM** - 122.7 **ASOS** -134.75 C707-448-1594. **TRAVIS APP/DEP** - Opr H24. (R)(E)128.4 291.0 **FSS-RANCHO MURIETA RIU-NOTAM VCB****NWS HELIPAD, VA** (Yorktown)

N37°16.08' W76°34.40' UTC-5(-4DT)

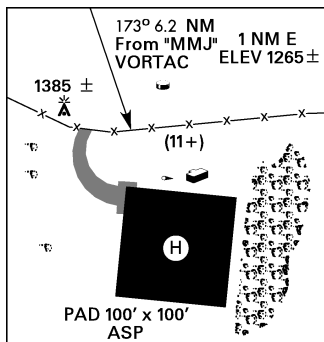
N L6

**(KNCY)****SERVICE - LGT** - PPR C804-887-4141.**REMARKS** - Attended irregularly. **CAUTION** - Trees all quad.**MISC** - DSN 953-7174, C804-887-7174. Unlgted ant E quad.**COMMUNICATIONS - TWR** - (E) 121.25 140.2 236.2 344.4 **FSS-LEESBURG DCA****OAKDALE AHP, PA** N40°23.30' W80°09.49'

UTC-5(-4DT)

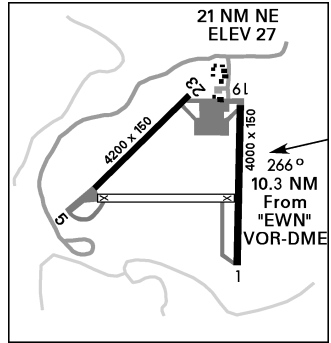
**DETROIT**

A (AR)

**(16PN)****REMARKS** - Unattended. **RSTD** - 24 hr PPR. Ctc the Deputy Cdr CEKSF Mon-Fri 0800-1600Z++ C724-693-1844/45. **CAUTION** - Lgted security fence 49' N of helipad; lgted 131' rdo twr 82' NW; radar fac 984' NE. **MISC** - Recommend apch/dep fr SE thru W to avoid ovft of mil fac. Ctc Post Security C724-693-2494 or C412-973-3807 prior to tkof to advs intention to land and ensure security gate is open prior to arr. Heliport is inside Pittsburgh TCA. Ctc Pittsburgh APP 10 NM out for clnc to enter and land.**COMMUNICATIONS - FSS-ALTOONA AOO**

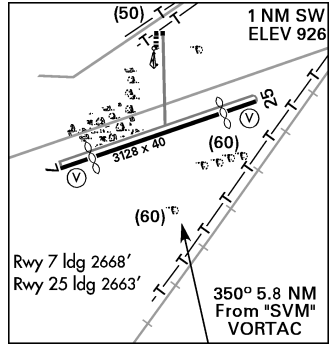
**OAK GROVE MCOLF, NC** (Holly Ridge)  
 N35°02.01' W77°14.98' UTC-5(-4DT) **L-35, CHARLOTTE**  
 N (13NC)

**REMARKS** - Unattended. **RSTD** - F/W OPS not auth. **CAUTION** - Extv mil copter OPS on and in vcnty of arpt. All Rwy sfc cond are poor. **MISC** - Coord usage thru MCB Camp Lejeune Range Con (Call sign BLACKBURN), or MCAS New River Base OPS 253.3. Acft dep Oak Grove MCOLF, rpt total Nr of ops to Range Con.  
**COMMUNICATIONS** - **CTAF** - 322.1 **CHERRY POINT APP** - (R) 119.35 377.175 **RANGE CON** - 119.5 325.0 (Call sign BLACKBURN)



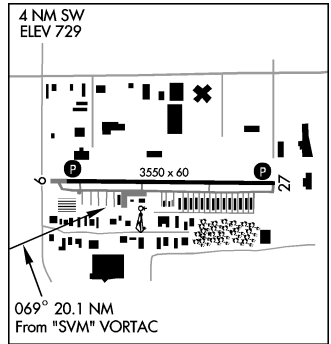
**OAKLAND SOUTHWEST, MI** (New Hudson)  
 N42°30.19' W83°37.42' UTC-5(-4DT) **L-28, A-1, DETROIT**  
 P BL7, 43 (KY47)

**SERVICE - FUEL** - (NC-100LL)  
**REMARKS** - Opr 1330Z++-dusk.  
**COMMUNICATIONS** - **CTAF/UNICOM** - 122.7 **LANSING RDO** - (121.725. Also avbl thru DETROIT METRO CLNC)  
**DETROIT APP/DEP** - (R)(E) 127.5 239.275 363.2 **DETROIT METRO CLNC** - 121.725 **FSS-LANSING LAN-NOTAM LAN**



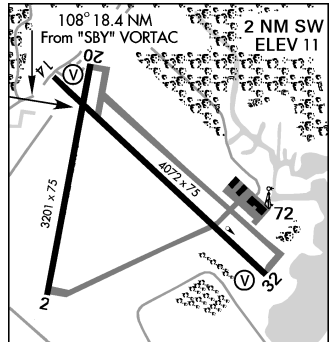
**OAKLAND TROY, MI** (Troy)  
 N42°32.58' W83°10.67' UTC-5(-4DT) **L-28, A-1, DETROIT**  
 P BL1, 6, 50 (KVLL)

**SERVICE - LGT** - ACTIVATE-MIRL and PAPI Rwy 9-27-CTAF.  
**FUEL** - (NC-100LL, A)  
**REMARKS** - Opr 1300-2300Z++ Mon-Fri Sep-May; 1300-0100Z++ Mon-Fri Jun-Aug; 1300-2300Z++ Sat-Sun.  
**RSTD** - No touch-and-go ldg or practice tfc pat. **CAUTION** - Deer and bird haz.  
**COMMUNICATIONS** - **CTAF/UNICOM** - 123.05 **AWOS-3** - 119.475 C248-288-4649. **LANSING RDO** - (121.725 GCO. Also avbl thru DETROIT CLNC) **DETROIT APP/DEP** - (R)(E) 126.85 239.275 363.2 **FSS-LANSING LAN-NOTAM LAN**



**OCEAN CITY MUNI, MD** N38°18.63' W75°07.44' UTC-5(-4DT) **L-36, WASHINGTON**  
 P BL1, 6, 43 (KQXB)

**SERVICE - LGT** - ACTIVATE-MIRL Rwy 14-32 and 2-20-CTAF.  
**FUEL** - (NC-100LL, A)  
**REMARKS** - Attended 1300-2200Z++ Oct-Apr; 1300-2300Z++ Sun-Wed, 1300-0100Z++ Thu-Sat, May-Sep. **CAUTION** - Deer, bird, and ultralight haz. PJE.  
**COMMUNICATIONS** - **CTAF/UNICOM** - 122.8 **ASOS** - 119.025 C410-213-1530. **PATUXENT APP/DEP** - (R)(E) 127.95 314.0 Opr 1200-0400Z++ Mon-Fri, 1300-2300Z++ Sat-Sun, clsd Hol. OT ctc WASHINGTON CENTER APP/DEP 132.55 353.6.  
**FSS-LEESBURG DCA-NOTAM OXB**





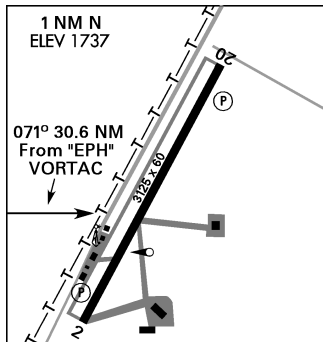
**ODESSA MUNI, WA** N47°20.85' W118°40.63'

UTC-8(-7DT)

**L-13, SEATTLE**

BL1, 6, 50

(K43D)

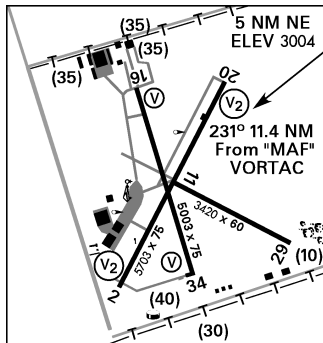
**SERVICE - LGT -** ACTIVATE-Rot Ben and MIRL Rwy 2-20-122.8.**REMARKS -** Unattended. **WT BRG -** (55).**COMMUNICATIONS - CTAF -** 122.9 **FSS-SEATTLE**  
**SEA-NOTAM SEA****ODESSA SCHLEMEYER FLD, TX**

N31°55.23' W102°23.22' UTC-6(-5DT)

**H-6, L-6, SAN ANTONIO**

P BL1, 6, 43, 45

(KODO)

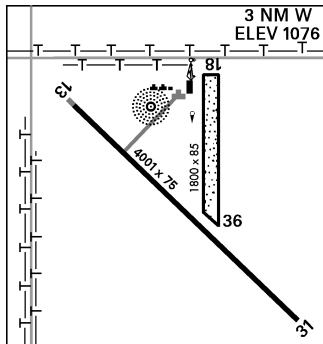
**SERVICE - LGT -** MIRL Rwy 2-20, 11-29 and 16-34 preset lo ints, to increase ints ACTIVATE-CTAF. VASI Rwy 2 O/S UFN. **FUEL -** After hr fone C432-367-5881. - (NC-100LL, A1+)**REMARKS -** Attended 1400-2400Z++. **CAUTION -** Glider act.**WT BRG -** (S14) All rwy.**COMMUNICATIONS - CTAF/UNICOM -** 123.0 **ASOS -** 119.275 C432-363-9719. **MIDLAND APP/DEP -** Opr 1200-0300Z++, OT ctc FORT WORTH CENTER 133.1 298.95.- (R)(E) 124.6 256.875 **CLNC DEL -** 121.7 **FSS-SAN ANGELO**  
**SJT-NOTAM ODO****OELWEIN MUNI, IA** N42°40.85' W91°58.47'

UTC-6(-5DT)

**L-28, CHICAGO**

P BL1, 6, 9

(KOLZ)

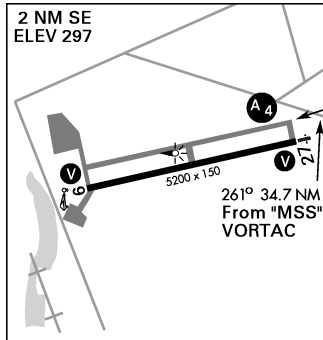
**SERVICE - LGT -** ACTIVATE-MIRL Rwy 13-31, REIL Rwy 13-CTAF. **FUEL -** (NC-100LL, A)**REMARKS -** Opr 1400Z++-dusk. After hr by appointment C563-245-1594. **MISC -** Rwy 18-36 clsd after first snowfall. Rwy 13-31 poor, severe cracking. **WT BRG -** (S12) Rwy 13-31.**COMMUNICATIONS - CTAF/UNICOM -** 122.8 **AWOS-3 -** 119.675 C319-283-3518. **WATERLOO APP/DEP -** Opr 1200-0400Z++, OT ctc CHICAGO CENTER 118.9 257.8.- (R) 118.9 257.8 **FSS-FORT DODGE FOD-NOTAM OLZ****OGDENSBURG INTL, NY** N44°40.91' W75°27.93'

(AOE) UTC-5(-4DT)

**H-11-12, L-32, MONTREAL**

P BL1, 5, 14, 43

(KOGS)

**SERVICE - LGT -** ACTIVATE-HIRL Rwy 9-27, MALS Rwy 27, and VASI Rwy 9 and 27 and twy lgt-CTAF. **FUEL -** (NC-100LL - self svc H24, A)**REMARKS -** Attended 1300-2200Z++. **CAUTION -** Bird and deer haz. **CSTMS/AG/IMG -** H24 Mon-Fri, 1300-0300Z++ Sat-Sun, C315-393-1390 or 5818. **MISC -** Rwy 9-27 grooved. Ldg fee. Flt Notification Svc, ADCUS, avbl. **WT BRG -** (S44, T50, TT77).**COMMUNICATIONS - CTAF/UNICOM -** 122.8 **AWOS-3 -** 118.525 C315-393-8982. **BOSTON CENTER -** 135.25 377.1 (APP/DEP svc) **BURLINGTON RDO -** 122.4 (RCO)**FSS-BURLINGTON BTV-NOTAM OGS**

**OJIBWA AIRPARK, MI** (Weidman)

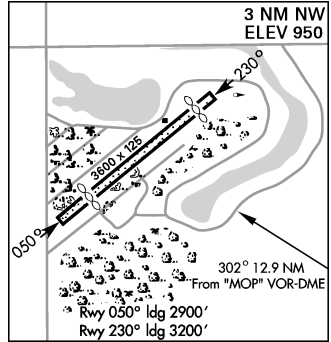
N43°43.20' W85°00.17' UTC-5(-4DT)

**CHICAGO**  
(KD11)

P L7

**REMARKS** - Opr irregularly Apr-Nov. Clsd Dec-Mar.

**COMMUNICATIONS** - CTAF - 122.9 FSS-LANSING  
LAN-NOTAM LAN



**OKEECHOBEE CO, FL** N27°15.99' W80°51.02'

UTC-5(-4DT)

**H-8, L-23, MIAMI**

P BL1, 6, 9, 50

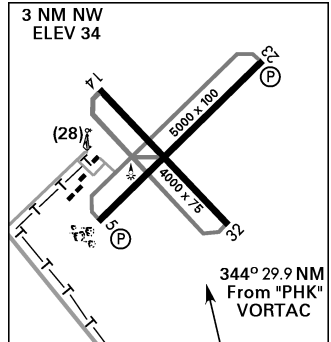
(KOBE)

**SERVICE** - LGT - ACTIVATE-MIRL Rwy 5-23-CTAF. **FUEL** - (NC-100LL, A)

**REMARKS** - Attended 1300-2200Z++, OT fone C863-634-0352.

**RSTD** - Non pwr fit proh within tfc pat. **CAUTION** - Ultralight act haz. PJE. Tkof/lgd on grass area at own risk. **MISC** - Rwy 5-23 has 25' paved shouldrs. Rwy 14-32 has 37' paved shouldrs. Rwy 5-23 calm wind rwy. **WT BRG** - (S40) Rwy 5-23. (S30) Rwy 14-32.

**COMMUNICATIONS** - CTAF/UNICOM - 123.0 **AWOS-3** - 118.675 C863-467-1148. **FSS-ST. PETERSBURG PIE-NOTAM PIE**



**OLIVIA RGNL, MN** N44°46.71' W95°01.97'

UTC-6(-5DT)

**L-12-14, TWIN CITIES**

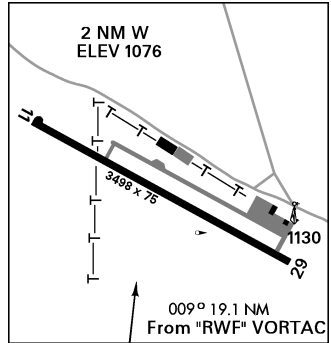
P BL7

(KOVL)

**SERVICE** - **FUEL** - OT C320-523-5842 or 320-235-3397. (NC-100LL)

**REMARKS** - Attended 1400-2300Z++ APR-OCT; 1400-2300Z++ MON-FRI, NOV-MAR; 1400-1800Z++ SAT, NOV-MAR. **MISC** - Windsock unrel trees obstruct SE wind. **WT BRG** - (S3).

**COMMUNICATIONS** - CTAF/UNICOM - 122.8 **AWOS-3** - 119.275 C320-523-5924. **MINNEAPOLIS CENTER** - (R) 127.1 290.2 (APP/DEP svc) **FSS-PRINCETON PNM-NOTAM PNM**



**OLJATO, UT** N37°02.00' W110°19.04' UTC-7(-6DT)

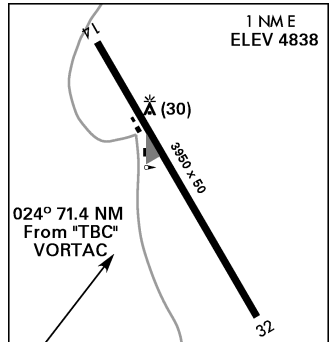
**L-8-9, LAS VEGAS**

PVT

(Ø5UT)

**REMARKS** - **CAUTION** - Prairie dog mounds and holes rwy edges. **MISC** - Rwy 14-32 touchdown zone areas deteriorating badly to bare earth. **WT BRG** - (S12).

**COMMUNICATIONS** - **UNICOM** - 122.8 **FSS-CEDAR CITY**  
CDC CEDAR CITY RDO -





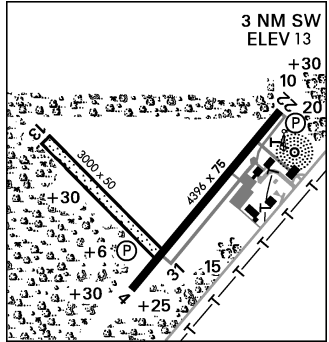
**ORANGE CO, TX** N30°04.15' W93°48.22' UTC-6(-5DT)  
**L-19-21, HOUSTON**

P BL1, 6, 50 (KORG)

**SERVICE - LGT** - MIRL Rwy 4-22 preset lo ints, to increase ints  
 ACTIVATE-CTAF. PAPI Rwy 4-22 O/S UFN. **FUEL** - (NC-100LL, A)

**REMARKS** - Attended 1300Z+-dusk. **RSTD** - RWY 4-22 S 500'  
 clsd UFN. **MISC** - Rwy 13-31 mrk with white tires. **WT BRG** -  
 (S27) All rwy.

**COMMUNICATIONS - CTAF/UNICOM** - 122.8 **AWOS-3** -  
 118.975 C409-670-9591. **HOUSTON APP/DEP** - (R)(E) 121.3  
 377.1 **CLNC DEL** - Ctc Houston Apch C409-720-5136.  
**FSS-MONTGOMERY CO CXO-NOTAM CXO**



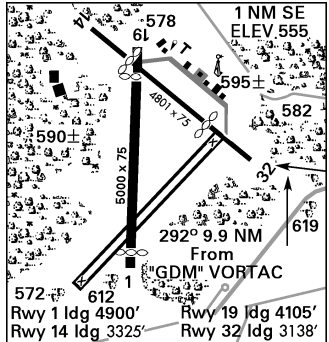
**ORANGE MUNI, MA** N42°34.21' W72°17.32'  
 UTC-5(-4DT) **H-10-11-12, L-33-34, NEW YORK**

P BL1, 6 (KORE)

**SERVICE - LGT** - ACTIVATE-MIRL Rwy 1-19 and 14-32-CTAF.  
**FUEL** - (NC-80, 100LL, A)

**REMARKS** - Attended 1300-2200Z+-. **CAUTION** - Prcht jumping  
 wkend only. **MISC** - Rwy 1-19 mrk faded. **WT BRG** - (S25) All rwy.

**COMMUNICATIONS - CTAF/UNICOM** - 122.8 **ASOS** -  
 135.675 C978-544-6774. **BOSTON CENTER** - (R) 123.75 338.2  
 (APP/DEP svc) **FSS-BRIDGEPORT BDR-DL-NOTAM ORE**



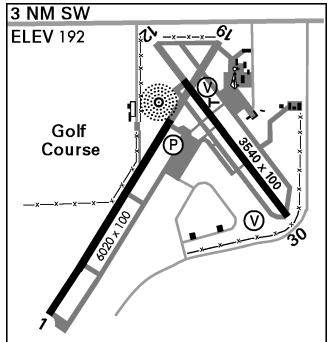
**OROVILLE MUNI, CA** N39°29.27' W121°37.32'  
 UTC-8(-7DT) **H-3, L-2, SAN FRANCISCO**

P BL1, 5, 43, 50 (KOVE)

**SERVICE - LGT** - ACTIVATE-HIRL Rwy 1-19 and 12-30-CTAF. PAPI  
 Rwy 19 and VASI Rwy 12-30 opr H24. Nstd MIRL Rwy 12-30, lgt  
 25' fr rwy edge. **FUEL** - (NC-100LL, A)

**REMARKS** - Unattended. **CAUTION** - Twy fr Rwy 1-19 to golf crs  
 tiedown 20' wide with no shoulder. **MISC** - For arpt info Mon-Fri  
 C530-538-2490. **WT BRG** - (S60, T80, ST101) Rwy 1-19. (S25)  
 Rwy 12-30.

**COMMUNICATIONS - CTAF/UNICOM** - 122.8 **ASOS** -  
 121.425 C530-533-5792. **NORCAL APP/DEP** - (R)(E) 125.4  
 259.1 **FSS-RANCHO MURIETA RIU-NOTAM OVE**



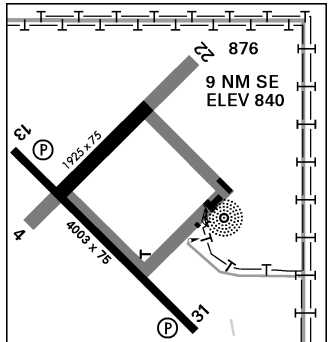
**OSKALOOSA MUNI, IA** N41°13.57' W92°29.63'  
 UTC-6(-5DT) **L-27, CHICAGO**

P BL1, 6, 9, 50 (KOOA)

**SERVICE - LGT** - ACTIVATE-MIRL and REIL Rwy 13-31- CTAF.  
**FUEL** - (NC-A)

**REMARKS** - Attended 1300-0100Z+ May-Sep; 1300-2300Z+  
 Oct-Apr. **CAUTION** - Rdo ctl model acft haz. **WT BRG** - (S25) All  
 rwy.

**COMMUNICATIONS - CTAF/UNICOM** - 122.8 **AWOS-3** -  
 118.625 C641-933-4312 **CHICAGO CENTER** - (R) 118.15 354.1  
 (APP/DEP svc) **FSS-FORT DODGE FOD-NOTAM OOA**



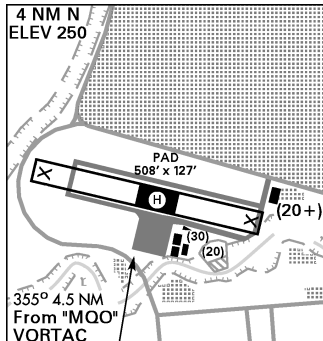
**OSULLIVAN AHP, CA** (Camp San Luis Obispo)N35°20.00' W120°44.06' UTC-8(-7DT) **L-2-3, LOS ANGELES**

A (ARNG)

(KCSL)

**REMARKS - RSTD** - Mil use only PPR. Day opr. White X' s on rwy. Clsd to F/W acft. R/W acft use cntr pt helipad for tkof and ldg. **CAUTION** - Small arms rng 1.5 NM NE afld. Afld lctd 5 NM fr ocean and subj to freq obscuring wx cond of reduced ceil and vis. Acft prk area subj to hi amounts of dust. RNG CON PPR DSN 630-6510/6512/6546, C805-594-6510/6512/6546. **NS ABTMT** - San Luis Obispo and Morro Bay are Noise Sensitive Areas, use appropriate alt and pro. **MISC** - Closest fuel at San Luis Obispo Co/Mc Chesney Fld, C805-781-5205/5200.

**COMMUNICATIONS - ARNG OPS/RNG CON** - 42.0 Call SAN LUIS OPS **FSS-HAWTHORNE HHR-NOTAM SBB**

**OSWEGO CO, NY** (Fulton) N43°21.05' W76°23.28'

UTC-5(-4DT)

**H-11-12, L-32, NEW YORK**

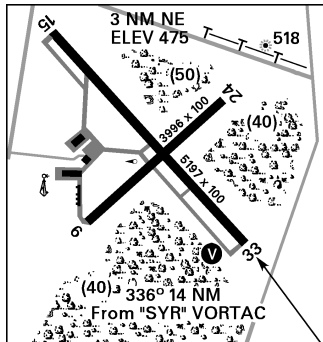
P BL1, 6, 9, 43

(KFZY)

**SERVICE - LGT** - ACTIVATE-MIRL Rwy 6-24 and REIL Rwy 15-33-CTAF. Rwy lgt Rwy 15-33 and VASI Rwy 33 opr lo ints SS-SR, ACTIVATE hi ints-CTAF. Nstd MIRL Rwy 15-33, no split lenses on last 2000' Rwy 33. **FUEL** - (NC-100LL, A)

**REMARKS** - Attended 1300-2200Z++. **MISC** - Rwy 6 ditches 15' wide, 65' fr cntrline both sides in safety area 110' fr thld. Rwy 6-24 and 15-33 sfc grooved. **WT BRG** - (S30) All rwy.

**COMMUNICATIONS - CTAF/UNICOM** - 123.0 **ASOS** - 119.275 C315-598-8773. **SYRACUSE APP/DEP** - (R)(E) 134.275 279.6 **CLNC DEL** - Ctc flt svc C888-766-8267. **FSS-BUFFALO BUF-NOTAM BUF**

**OTTAWA MUNI, KS** N38°32.32' W95°15.18'

UTC-6(-5DT)

**L-10, KANSAS CITY**

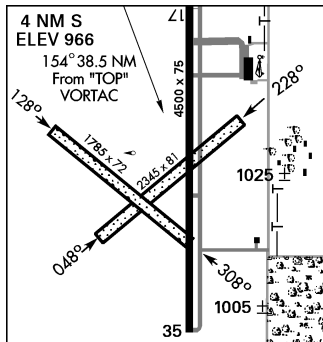
BL1, 6, 9

(KOWI)

**SERVICE - LGT** - MIRL Rwy 17-35 preset lo ints, to increase ints and ACTIVATE-REIL Rwy 35-CTAF. **FUEL** - (NC-100LL)

**REMARKS** - Attended 1400-2300Z++. **CAUTION** - Ultralight and glider haz. Rwy 5-23, 13-31 uneven and ruf. **WT BRG** - (S25, T30) Rwy 17-35.

**COMMUNICATIONS - CTAF/UNICOM** - 122.8 **KANSAS CITY CENTER** - (R) 127.725 270.25 (APP/DEP svc) **FSS-WICHITA ICT-NOTAM ICT**

**OWEN FLD, MO** (Seymour) N37°11.08' W92°44.26'

UTC-6(-5DT)

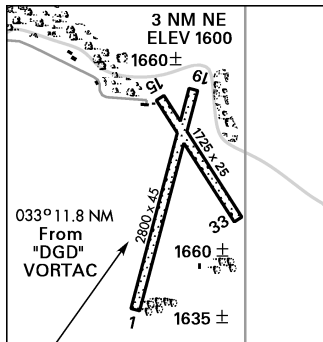
**KANSAS CITY**

P

(KH58)

**REMARKS** - Unattended. **CAUTION** - Haz cond exist, exer caution when opr. Wildlife and ultralight haz. Rwy 19 first 1000' has very steep slope, rwy sfc ruf, rolling, uneven and narrow with tall obst at rwy end. **MISC** - Line of sight fr rwy ends obst by chg in rwy grade. After hvy rains call C417-935-2232 for rwy cond.

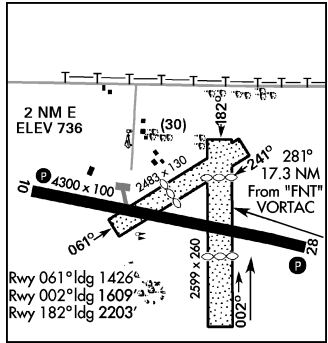
**COMMUNICATIONS - CTAF** - 122.9 **FSS-COLUMBIA COU-NOTAM COU**



**OWOSSO COMMUNITY, MI**

N42°59.58' W84°08.31' UTC-5(-4DT) **L-28, DETROIT**  
 P BL1, 6, 9, 50 (KRNP)

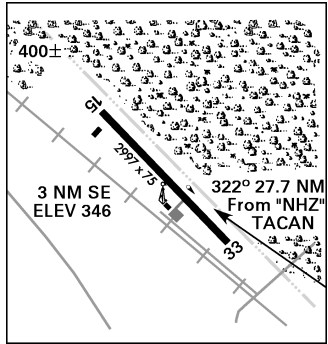
**SERVICE - LGT -** ACTIVATE-MIRL, REIL and PAPI Rwy  
 10-28-CTAF. **FUEL -** (NC-100LL)  
**REMARKS -** Opr 1400-2200Z++. **CAUTION -** Bird and deer haz.  
**WT BRG -** (S18) Rwy 10-28.  
**COMMUNICATIONS -** CTAF/UNICOM - 123.0 **AWOS-3 -**  
 118.025 C989-729-2967. **LANSING RDO -** 122.3 (FLINT  
 RCO)(121.725 GCO. Also avbl thru FLINT CLNC) **FLINT**  
**APP/DEP -** Opr 1045-0430Z++, OT ctc CLEVELAND CENTER  
 126.75 348.75-. **(R)(E)** 118.8 128.55 257.9 (128.55 NW of act  
 rwy.) (118.8 SE of act rwy.) **FSS-LANSING LAN-NOTAM RNP**



**OXFORD CO RGNL, ME** N44°09.45' W70°28.88'

UTC-5(-4DT) **L-32, MONTREAL**  
 P BL1, 6 (K81B)

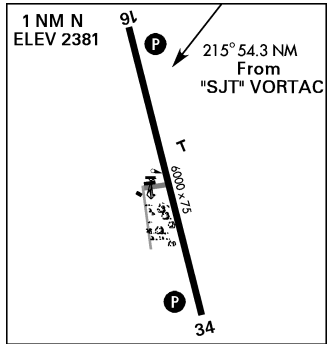
**SERVICE - LGT -** ACTIVATE-MIRL Rwy 15-33-CTAF. **FUEL -** For  
 fuel or maint fone C207-539-4779. - (NC-100LL, A)  
**REMARKS -** Attended 1230-2200Z++ Mon-Sat. **WT BRG -** (S25).  
**COMMUNICATIONS -** CTAF/UNICOM - 122.8 **PORTLAND**  
**APP/DEP -** Opr 1100-0500Z++, OT ctc BOSTON CENTER 128.2  
 322.4-. 125.5 353.9 **FSS-BANGOR BGR-NOTAM BGR**



**OZONA MUNI, TX** N30°44.12' W101°12.18'

UTC-6(-5DT) **H-6, L-19, SAN ANTONIO**  
 P BL1, 6, 50 (KOZA)

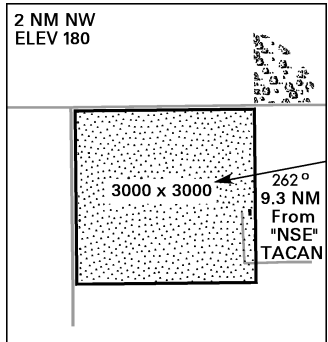
**SERVICE - LGT -** MIRL Rwy 16-34 preset lo ints; to increase ints  
 ACTIVATE-CTAF. PAPI Rwy 16-34 ACTIVATE-CTAF. **FUEL -** OT  
 fone C325-392-2789. - (NC-100LL, A)  
**REMARKS -** Attended Mon-Fri. **WT BRG -** (S30).  
**COMMUNICATIONS -** CTAF/UNICOM - 122.8 **HOUSTON**  
**CENTER - (R)(E)** 125.75 346.4 (APP/DEP svc) **FSS-SAN**  
**ANGELO SJT-NOTAM SJT**



**PACE NOLF, FL** (Wallace) N30°41.98' W87°11.74'

UTC-6(-5DT) **NEW ORLEANS**  
 N (KNVI)

**REMARKS -** Opr 1315-2300Z++ Mon-Fri. **RSTD -** Mil use only.  
**CAUTION -** Pvt arpt 1 NM NW. **MISC -** Ctl agcy Whiting Fld  
 NAS-North.  
**COMMUNICATIONS -** CTAF - 250.0 **FSS-GAINESVILLE GNV**



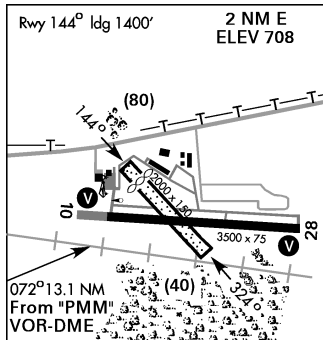
**PADGHAM FLD**, MI (Allegan)

N42°31.86' W85°49.51' UTC-5(-4DT)

**L-28, CHICAGO**

P BL1, 6, 9, 43

(K35D)

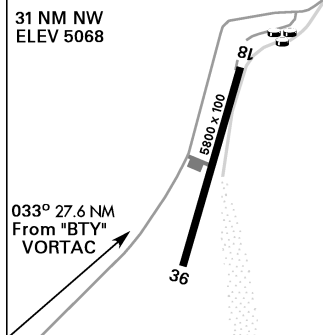
**SERVICE - LGT** - ACTIVATE-MIRL and VASI Rwy 10-28, and REIL Rwy 28-CTAF. VASI Rwy 10 O/S indef. **FUEL** - (NC-100LL)**REMARKS** - Opr 1300Z+-+5. **WT BRG** - (S18) Rwy 10-28.**COMMUNICATIONS** - CTAF/UNICOM - 122.8 **LANSING****RDO** - 112.1T 122.1R (PULLMAN RCO) **GRAND RAPIDS****APP/DEP** - Opr 1530-1000Z+-+, OT ctc CHICAGO CENTER128.5 269.6- (R)(E) 128.4 257.6 **FSS-LANSING LAN-NOTAM****LAN****PAHUTE MESA AIRSTRIP**, (NV TEST SITE)

R4808) NV (Mercury) N37°06.16' W116°18.80' UTC-8(-7DT)

**H-3, L-5, LAS VEGAS**

DOE

(KL23)

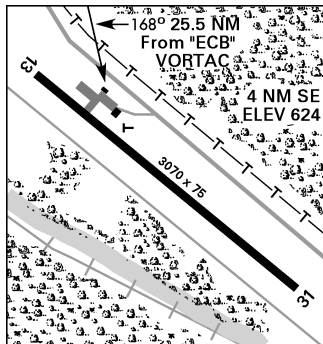
**REMARKS** - Unattended. **RSTD** - OFFL BUS ONLY. PPR fr DOE for all flt, C702-295-4015. VFR day only.**COMMUNICATIONS** - **DREAMLAND APP** - (E) 118.7 126.15 255.8 261.1 **FSS-FSS-RENO RNO****PAINTSVILLE PRESTONSBURG****COMBS FLD**, KY N37°44.76' W82°46.74'

UTC-5(-4DT)

**L-26, CINCINNATI**

PVT

(9KY9)

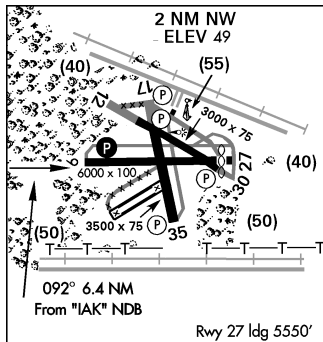
**SERVICE - FUEL** - (NC-100LL)**REMARKS** - Opr 1500-2300Z+-+. **CAUTION** - Arpt lctd in mt river valley. Difficult apch to rwy. **WT BRG** - (S25).**COMMUNICATIONS** - **FSS-LOUISVILLE LOU-NOTAM LOU****PALATKA MUNI LT KAY LARKIN FLD**,

FL N29°39.52' W81°41.33' UTC-5(-4DT)

**H-8, L-21-24, JACKSONVILLE**

P BL1, 6, 50

(K28J)

**SERVICE - LGT** - ACTIVATE-MIRL Rwy 9-27 and 17-35-CTAF. PAPI opr H24. Twy B lgt O/S UN. **FUEL** - Self-svc avbl H24 with credit card. (NC-100LL, A)**REMARKS** - Attended 1300-2400Z+-+. Special req ctc arpt mgr C386-329-0149. **RSTD** - Rwy 17-35 rstd to acft 12,500 lb GWT or less. **CAUTION** - Rwy 12-30 cracking with grass growth. PJE. Wildlife haz. **TFC PAT** - 1049'. **MISC** - Rwy 9 pref, wx cond perms. **WT BRG** - (S21, T60) Rwy 9-27. (S10) Rwy 12-30. (S31, T60) Rwy 17-35.**COMMUNICATIONS** - CTAF/UNICOM - 122.8**GAINESVILLE RDO** - 122.25 (PALATKA RCO) **JACKSONVILLE****APP/DEP** - (R) 118.175 338.25 **FSS-GAINESVILLE****GNV-NOTAM GNV**



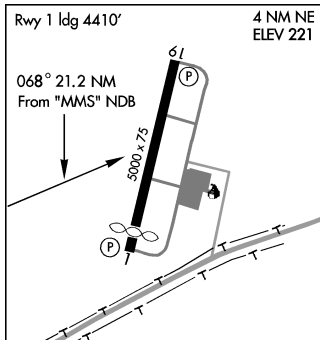


**PANOLA CO**, MS (Batesville) N34°21.81' W89°53.57'  
UTC-6(-5DT) **H-6, L-18, MEMPHIS**  
P BL6, 50 (KPMU)

**SERVICE - LGT** - MIRL Rwy 01-19 O/S UFN. **FUEL** - (NC-100LL self svc with credit card; A)

**REMARKS** - Attended daylight hr, OT fone C662-563-5700 or C662-563-2609. **CAUTION** - PJE. **WT BRG** - (S30).

**COMMUNICATIONS - CTAF/UNICOM** - 122.8 **MEMPHIS CENTER** - 128.5 381.4 (APP/DEP svc) **FSS-GREENWOOD GWO-NOTAM GWO**



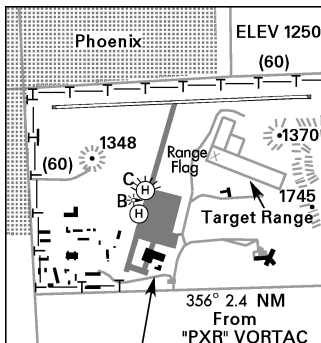
**PAPAGO AHP**, AZ (Phoenix) N33°28.32' W111°57.83' UTC-7  
ARNG **L-4, PHOENIX**  
(KP18)

**SERVICE - LGT** - Pilot ctl lgt pad C, 126.05. **FUEL** - O/R. - J8

**REMARKS** - Opr 1330-2300Z Mon-Fri exc hol. **RSTD** - PPR DSN 853-2796. Arpt clsd to H-46 and H-53 copter and F/W acft.

Remain S of clsd Rwy 8-26 for pad ldg. **NS ABTMT** - Program in eff. **MISC** - Tfc advsy fr Phoenix APP. Ltd maint.

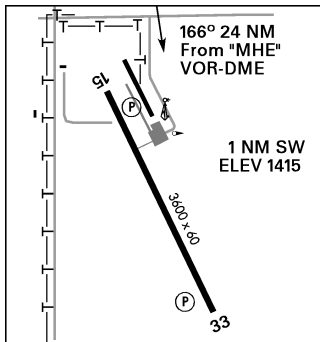
**COMMUNICATIONS - SKY HARBOR ATIS** - 127.575 **ADVSY SVC** - 41.5 126.05 244.3 **FSS-PRESCOTT PRC-NOTAM PRC**



**PARKSTON MUNI**, SD N43°22.75' W97°58.27'  
UTC-6(-5DT) **L-12, OMAHA**  
P BL1, 6, 50 (K8V3)

**SERVICE - LGT** - ACTIVATE-MIRL Rwy 15-33-122.8.

**COMMUNICATIONS - CTAF** - 122.9 **MINNEAPOLIS CENTER** - 132.05 317.4 **FSS-HURON HON-NOTAM HON**

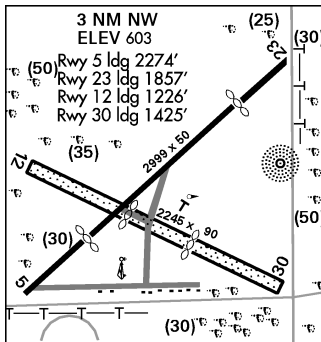


**PARK TOWNSHIP**, MI (Holland) N42°47.75' W86°09.72' UTC-5(-4DT) **L-12-23, CHICAGO**  
P BL1, 6 (KHLM)

**SERVICE - LGT** - ACTIVATE-Nstd MIRL Rwy 5-23-CTAF. **FUEL** - (NC-100LL)

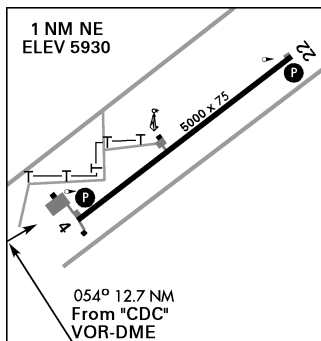
**REMARKS** - Opr irregularly.

**COMMUNICATIONS - CTAF/UNICOM** - 122.8 **LANSING RDO** - 112.1T 122.1R (PULLMAN RCO) **MUSKEGON APP/DEP** - Opr 1100-0400Z++, OT ctc **CHICAGO CENTER** 128.5 269.6. (R)(E) 119.8 257.8 **MUSKEGON CLNC DEL** - 123.95 **FSS-LANSING LAN-NOTAM LAN**

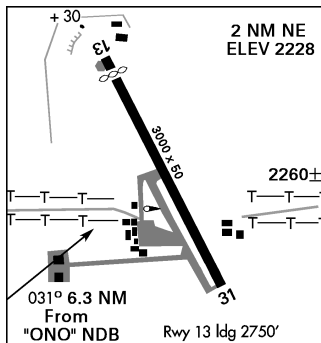


**PAROWAN, UT** N37°51.58' W112°48.96' UTC-7(-6DT)**H-3, L-9, LAS VEGAS**

P BL1, 6, 9, 50 (K1L9)

**SERVICE - LGT** - ACTIVATE - MIRL, REIL, and PAPI Rwy 4-22 - CTAF. **FUEL** - (NC-100LL, A)**REMARKS** - Opr 1400-2400Z++. **TFC PAT** - Rwy 22 rgt tfc.**WT BRG** - (\$12.5) Rwy 04-22.**COMMUNICATIONS** - CTAF/UNICOM - 122.8 **FSS-CEDAR CITY CDC-NOTAM CDC****PAYETTE MUNI, ID** N44°05.67' W116°54.22'**L-11, SALT LAKE CITY**

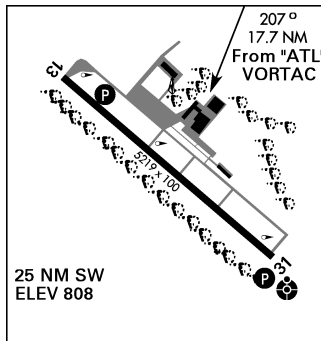
UTC-7(-6DT) BL1, 7 (K575)

**SERVICE - LGT** - ACTIVATE LIRL Rwy 13-31 - CTAF.**REMARKS** - Attended irregularly. **RSTD** - Afd clsd to acct over 10,000 lb GWT. **CAUTION** - Golfers around perimeters.**WT BRG** - (\$8).**COMMUNICATIONS** - CTAF - 122.9 **FSS-BOISE BOI-NOTAM BOI****PEACHTREE CITY FALCON FLD, GA**

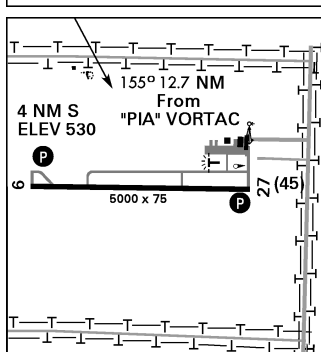
(Atlanta) N33°21.44' W84°34.31' UTC-5(-4DT)

**H-9-12, L-18, A-1, ATLANTA**

P BL1, 2, 6, 9, 42, 50 (KFFC)

**SERVICE - LGT** - MIRL Rwy 13-31 preset lo ints dusk-0300Z++. To increase ints and ACTIVATE after 0300Z++-CTAF. ACTIVATE-ODALS Rwy 31, PAPI Rwy 13-31 and REIL Rwy 13-CTAF. **FUEL** - (NC-100LL, A+)**REMARKS** - Attended 1200-0100Z++. **CAUTION** - Deer haz.**MISC** - Rwy 13-31 mrk badly faded. **WT BRG** - (\$48, T60).**COMMUNICATIONS** - CTAF/UNICOM - 123.05 **ASOS** - 118.525 C770-487-1610. **ATLANTA APP/DEP** - (R)(E) 119.8 343.6 **CLNC DEL** - 119.8 **FSS-MACON MCN-NOTAM FFC****PEKIN MUNI, IL** N40°29.29' W89°40.55' UTC-6(-5DT)**H-5, L-27, CHICAGO**

P BL1, 5, 50 (KC15)

**SERVICE - LGT** - ACTIVATE-HIRL and PAPI Rwy 9-27-CTAF.**FUEL** - (NC-100LL, A)**REMARKS** - Attended 1400-2300Z++. **WT BRG** - (\$15).**COMMUNICATIONS** - CTAF/UNICOM - 122.8 **PEORIA APP/DEP** - (R) 124.675 **FSS-KANKAKEE IKK-NOTAM IKK**

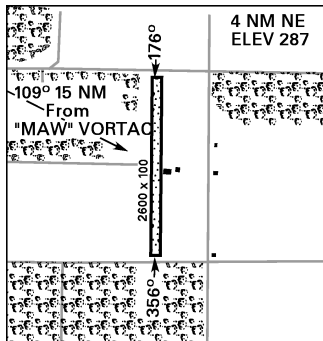
**PENMAN, MO** (Portageville) N36°27.04' W89°37.69'

UTC-6(-5DT)

**ST. LOUIS**

P

(3MO4)

**REMARKS** - Unattended.**COMMUNICATIONS** - CTAF - 122.9 FSS-ST LOUIS STL**PENNRIDGE, PA** (Perkasie) N40°23.35' W75°17.43'

UTC-5(-4DT)

**L-33-34, NEW YORK**

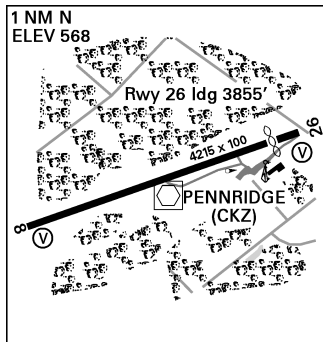
P BL6, 9, 43

(KCKZ)

**SERVICE - FUEL** - (NC-100LL, A)

**REMARKS** - Attended daylight hr, OT C267-718-4254. **RSTD** - No touch and go ldg. PPR for acft over 26,000 lb, ctc arpt mgr C215-257-0166. **CAUTION** - Ocnl deer and wild turkey haz. PJE dly dawn to dusk. **TFC PAT** - Lgt acft 800' AGL; turboprop and jets 1200' AGL. **WT BRG** - (T26).

**COMMUNICATIONS** - CTAF/UNICOM - 123.0 AWOS-3 - 108.85 C215-257-7291. **PHILADELPHIA APP/DEP** - (R) 123.8 291.7 **CLNC DEL** - 118.55 **FSS-WILLIAMSPORT IPT-NOTAM IPT**

**PENTAGON AHP, DC** (Washington)

N38°52.26' W77°03.27' UTC-5(-4DT)

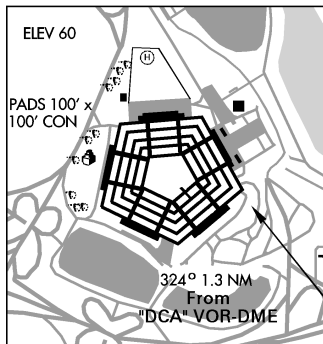
**L-29-34-36, WASHINGTON**

A L55

(KJPN)

**REMARKS** - Opr 1230-2230Z++ Mon-Fri. See FLIP AP/1 Rte and Area Rstd and Supplementary Arpt Rmk. **RSTD** - 24 hr PPR, DSN 227-9250/225-4374. Rstd to Code 6 and abv. Acft may occupy helipad with twr apvl no longer than 15 min prior to code pickup as long as cond perms. **MISC** - Special pro tfc pat, noise abatement, and non-daylt hr opr instr.

**COMMUNICATIONS** - TWR - 143.1 231.3 **FSS-LEESBURG DCA-NOTAM DCA**

**PERRY CO MUNI, IN** (Tell City)

N38°01.06' W86°41.46' UTC-6(-5DT)

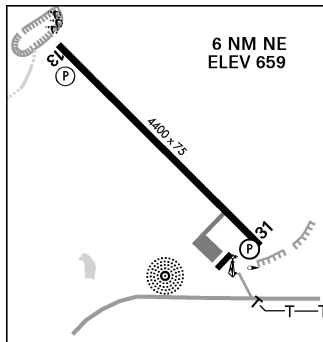
**L-27, ST. LOUIS**

P BL1, 6, 9, 50

(KTEL)

**SERVICE - LGT** - ACTIVATE-MIRL and REIL Rwy 13-31-CTAF.**FUEL** - (NC-100LL, A)**REMARKS** - Unattended. **WT BRG** - (S12).

**COMMUNICATIONS** - CTAF/UNICOM - 122.7 **EVANSVILLE APP/DEP** - Opr 1200-0500Z++, OT ctc INDIANAPOLIS CENTER 128.3 284.65 - (R)(E) 126.4 226.4 **FSS-TERRE HAUTE HUF-NOTAM HUF**



**PERRY LEFORS FLD, TX** (Pampa)

N35°36.78' W100°59.78' UTC-6(-5DT)

**H-6, L-15, DALLAS-FORT WORTH**

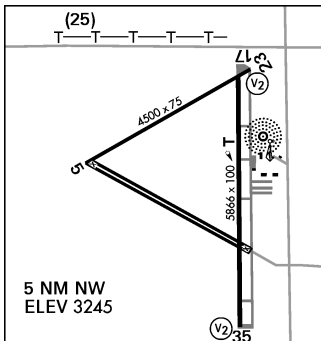
P BL1, 6, 9, 45

(KPPA)

**SERVICE - LGT** - MIRL Rwy 5-23 and 17-35 preset lo ints, to increase ints ACTIVATE-CTAF. REIL Rwy 17-35, Rot Bcn, and MIRL Rwy 05-23 O/S UFN. **FUEL** - After hr fone C806-665-0251. - (NC-100LL, A1+)

**REMARKS** - Attended 1300-0100Z++. **CAUTION** - Antelope on and in vcnty rwy. No line of sight btn both ends rwy. **WT BRG** - (S16) Rwy 17-35. (S17) Rwy 5-23.

**COMMUNICATIONS - CTAF/UNICOM** - 122.7 AWOS-3 - 118.725 C806-669-1333. **ALBUQUERQUE CENTER - (R)(E)** 127.85 285.475 (APP/DEP svc) **FSS-FORT WORTH FTW-NOTAM PPA**

**PERRY MUNI, IA** N41°49.68' W94°09.59' UTC-6(-5DT)**L-12, OMAHA**

P BL1, 6, 9, 50

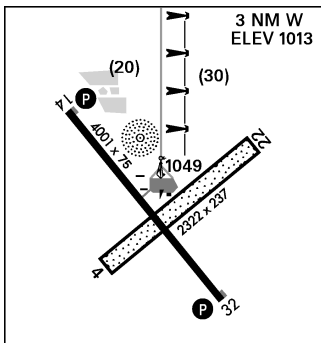
(KPRO)

**SERVICE - LGT** - ACTIVATE-MIRL, REIL, PAPI Rwy 14-32-CTAF. **FUEL** - (NC-100LL)

**REMARKS** - Attended 1400-2400Z++ Mon-Sat, 1400-2200Z++ Sun Apr-Sep; 1400-2300Z++ Mon-Sat, 1500-2100Z++ Sun Oct-Mar; clsd hol. **CAUTION** - Badger holes Rwy 4-22.

**WT BRG** - (S28, T48) Rwy 14-32.

**COMMUNICATIONS - CTAF/UNICOM** - 122.8 AWOS-3 - 118.0 C515-465-2269. **DES MOINES APP/DEP - (R)(U)** 135.2 360.7 **FSS-FORT DODGE FOD-NOTAM FOD**

**PERRY MUNI, OK** N36°23.14' W97°16.63'

UTC-6(-5DT)

**H-6, L-15, WICHITA**

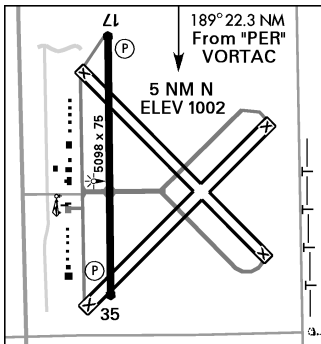
P BL1, 6, 9, 50

(KF22)

**SERVICE - LGT** - ACTIVATE-MIRL Rwy 17-35-CTAF. **FUEL** - (NC-100LL, A)

**REMARKS** - Attended 1400-2300Z++. **CAUTION** - Ultralight haz. Hvy mil jet tfc daylt hrs. **WT BRG** - (S75, T130).

**COMMUNICATIONS - CTAF/UNICOM** - 122.8 **KANSAS CITY CENTER - (R)** 127.8 319.1 (APP/DEP svc) **FSS-MC ALESTER MLC-NOTAM MLC**

**PERRYTON OCHILTREE CO, TX**N36°24.78' W100°45.09' UTC-6(-5DT) **H-6, L-15, WICHITA**

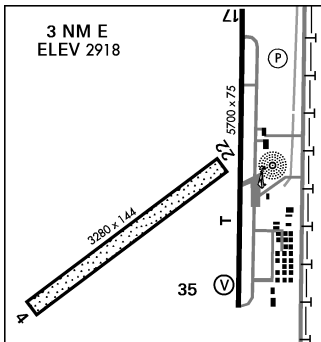
P BL1, 6, 43, 50

(KPYX)

**SERVICE - LGT** - MIRL Rwy 17-35 preset lo ints; to increase ints ACTIVATE-CTAF. **FUEL** - After hr fone C806-435-4226 or C806-435-6774. - (NC-100LL, A1+)

**REMARKS** - Attended 1400-2300Z++ Mon-Sat; 1900-2300Z++ Sun. **CAUTION** - Rwy 4-22 S 1000' clsd UFN. **WT BRG** - (S12.5) Rwy 17-35.

**COMMUNICATIONS - CTAF/UNICOM** - 122.8 AWOS-3 - 118.175 C806-435-9963. **KANSAS CITY CENTER - (E)** 126.95 379.2 (APP/DEP svc) **FSS-FORT WORTH FTW-NOTAM PYX**



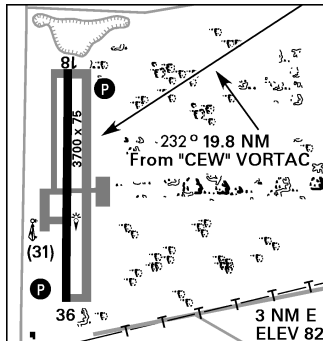
**PETER PRINCE FLD, FL** (Milton)

N30°38.26' W86°59.62' UTC-6(-5DT)

**L-21-22, NEW ORLEANS**

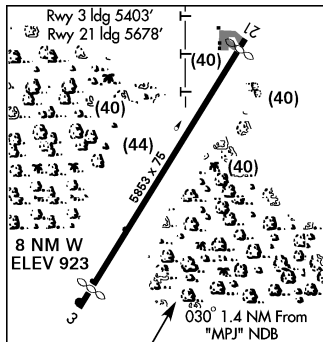
P BL1, 6, 50

(K2R4)

**SERVICE - LGT - ACTIVATE-MIRL and PAPI** Rwy 18-36-CTAF.**FUEL - (NC-100, A1+)****REMARKS -** Attended 1400Z++-dusk. **CAUTION -** Arpt lctd within NAS WHITING Class C Airspace, 1400' abv within 1 NM fm cntr arpt to the E, N and W fm sfc to 4200', ints flt trng vcnty of arpt. **MISC -** Rwy 18-36 Nr faded. **WT BRG - (S22).****COMMUNICATIONS - CTAF/UNICOM - 122.975**  
**PENSACOLA APP/DEP - (R) 124.85 385.4 (121.725 GCO)**  
**FSS-GAINESVILLE GNV-NOTAM GNV****PETIT JEAN PARK, AR** (Morrilton)N35°08.33' W92°54.55' UTC-6(-5DT) **H-6, L-17, MEMPHIS**

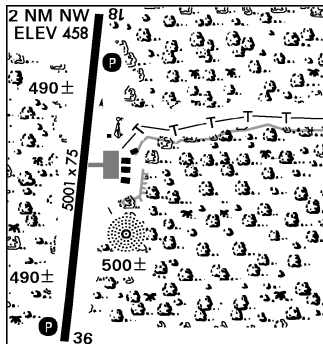
P

(KMPJ)

**SERVICE - LGT - Activate MIRL CTAF.****REMARKS -** Unattended **WT BRG - (S17).****COMMUNICATIONS - CTAF - 122.9 MEMPHIS CENTER - (R) 128.475 377.15 (APP/DEP svc) FSS-JONESBORO**  
**JBR-NOTAM JBR****PHILADELPHIA MUNI, MS**N32°47.95' W89°07.56' UTC-6(-5DT) **H-6, L-18, MEMPHIS**

P BL1, 6, 50

(KMPE)

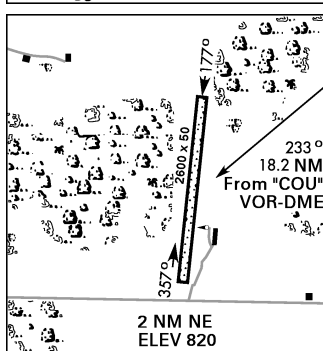
**SERVICE - LGT - ACTIVATE-MIRL and PAPI** Rwy 18-36-CTAF.**FUEL -** After hr fone C601-416-1721.-(NC-100LL, A)**REMARKS -** Attended 1300-2300Z++. **WT BRG - (S30).****COMMUNICATIONS - CTAF/UNICOM - 123.0 AWOS-3 - 118.725 C601-663-0040. MEMPHIS CENTER - (R) 132.75 263.0 (APP/DEP svc) FSS-GREENWOOD GWO-NOTAM GWO****PHILLIPS FLD, MO** (California)

N38°38.00' W92°32.01' UTC-6(-5DT)

**KANSAS CITY**

P L1, 7

(MO23)

**SERVICE - LGT - ACTIVATE-LIRL** Rwy 177°-357°-UNICOM.**REMARKS -** Unattended.**COMMUNICATIONS - UNICOM - 122.8 FSS-COLUMBIA**  
**COU**

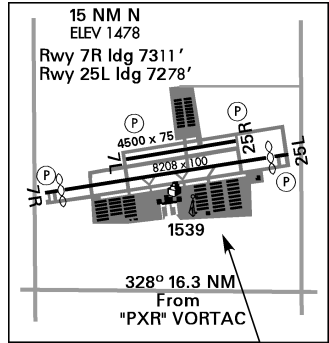
**PHOENIX DEER VALLEY, AZ**

N33°41.30' W112°04.95' UTC-7 **H-4, L-5, A-2, PHOENIX**  
 P BL6, 9, 50 (KDVY)

**SERVICE - LGT** - MIRL, PAPI and REIL on when twr clsd. **FUEL** - Avbl H24. (NC-100LL, A)

**REMARKS** - Attended 1300-0400Z. **CAUTION** - Bird and wildlife haz. Rwy 7L-25R designated trng rwy. **MISC** - Lgtd hills NE, E, SE and W. Hot air balloon opr N, NE and NW of arpt. Aerobatic practice area sfc to 6000' 8.5 NM NW. Class D Airspace eff 1300-0400Z. OT Class G. **WT BRG** - (S20, T91, TT255) Rwy 7R-25L. (S70, T117) Rwy 7L-25R.

**COMMUNICATIONS - CTAF** - 118.4 **UNICOM** - 122.95  
**ATIS** - Opr H24. 126.5 **ASOS** - C623-587-7764. **PRESCOTT RDO** - 122.6 122.2 (RCO) **APP/DEP - (R)** 120.7 239.0 **DEER VALLEY TWR** - 118.4 120.2 (118.4 Rwy 7R-25L.) (120.2 Rwy 7L-25R.) **GND** - 121.8 **CLNC DEL** - 123.9 **FSS-PRESCOTT PRC-NOTAM DVT**



**PHOENIX GOODYEAR, AZ** (Goodyear)

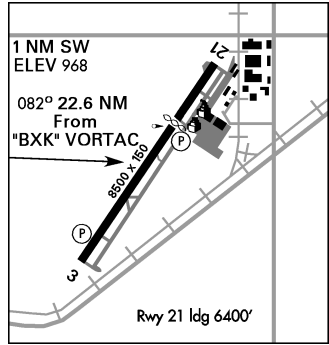
N33°25.42' W112°22.47' UTC-7 **H-4, L-5, A-2, PHOENIX**  
 P BL6, 9, 50 (KGYR)

**SERVICE - LGT** - MIRL and REIL Rwy 3-21 C623-923-1200 SR-SS. OT MIRL Rwy 3-21 are on. REIL Rwy 3-21 off when twr clsd. PAPI Rwy 3-21 opr H24. **FUEL** - (NC-100LL, A)

**REMARKS** - Attended 1300-0200Z. **CAUTION** - Mil jet tfc 5 NM W of arpt. E-W p-line 100' AGL 0.5 NM S of Rwy 3 unlgtd; some nstd mrk. Many large acft prk aprx 500' W of Rwy 3-21.

**TFC PAT** - Acft dep Rwy 3 asgn rgt crosswind climb straight ahead to Litchfield Rd or passing 1032' AGL before starting rgt turn. **NS ABTMT** - Ctc C602-273-4300. Noise sensitive area 1-3 NM NNE-NE of arpt. **MISC** - Class D Airspace eff 1300-0400Z, OT Class G. **WT BRG** - (S75, T200, ST175, TT270).

**COMMUNICATIONS - CTAF** - 120.1 **UNICOM** - 122.95  
**ATIS** - Opr H24. 118.35 **PRESCOTT RDO** - 122.6 122.2 (RCO) **LUKE APP/DEP - (R)(E)** W and N. Opr 1330-0530Z Mon-Thur; 1330-0130Z Fri; Clsd wkend and hol; OT ctc Phoenix APP/DEP 120.7 239.0. **GOODYEAR TWR** - Opr 1300-0400Z. 120.1 239.3 **GND** - 121.7 **FSS-PRESCOTT PRC-NOTAM GYR**

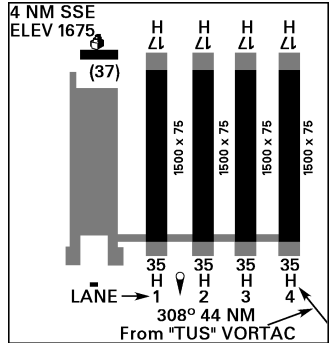


**PICACHO ARNG HELIPORT, AZ**

N32°39.80' W111°29.58' UTC-7 **PHOENIX**  
 ARNG L6 (KPCA)

**REMARKS** - Opr as sked by AZ ARNG. **RSTD** - Mil R/W only. No svc. PPR DSN 853-5631, C520-616-5631. **CAUTION** - Extv mil copter trng. **MISC** - Silver Bell NGHP OPS based at Pinal Airpark (KMZJ).

**COMMUNICATIONS - CTAF** - 126.2 **TWR - (E)** 126.2 397.3 **FSS-PRESCOTT PRC-NOTAM PRC**



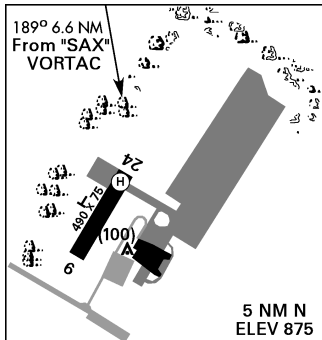
**PICATINNY AHP, NJ** (Dover)

N40°57.47' W74°31.69' UTC-5(-4DT)

**L-24-25-28, NEW YORK**

ARNG (AASF NJARNG) BL55

(KN33)

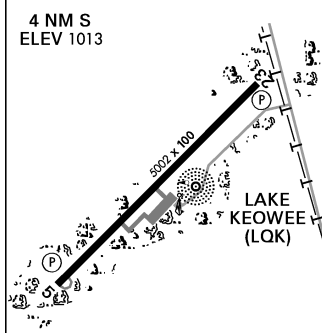
**SERVICE - LGT** - PPR. Rot Bcn lctd aprx 2 NM SW of fac (240° fr AHP) act only O/R. **JASU** - 59 B2-1B **FUEL** - PPR. - J8**REMARKS** - Attended 1230-2100Z++ Mon-Fri, exc hol. **RSTD** - PPR tran acct. Inbd acct maint 2500' min til heliport in sight. Avoid ovft of built up area and Picatinny Mil Reservation. Avoid ovft of noise sensitive area 2 NM E. **CAUTION** - 60' -75' trees surround heliport. **TFC PAT** - Left tfc Rwy 24, rgt tfc Rwy 6.**COMMUNICATIONS - NEWARK APP/DEP - (R)** 127.6 379.9**FLT OPS** - 41.05 143.55 225.45 PPR ARNG Flt OPS DSN880-4609 4580, C973-724-4609 4580. **FSS-TETERBORO TEB****PICKENS CO, SC** N34°48.60' W82°42.17' UTC-5(-4DT)**H-9-12, L-25, ATLANTA**

P BL1, 6, 50

(KLQK)

**SERVICE - LGT** - ACTIVATE-MIRL Rwy 5-23-CTAF. **FUEL** - (NC-80, 100LL, A)**REMARKS** - Attended 1300-2200Z++. **NS ABTMT** - Pro in eff, fone C864-843-5803. **WT BRG** - (S35, T65, ST82).**COMMUNICATIONS - CTAF/UNICOM** - 122.8 **AWOS-3** -120.0 Wind unrel. C864-843-5801 **GREER APP/DEP** - Opr

1100-0445Z++; OT ctc ATLANTA CENTER 134.8 307.9. - (R)(E)

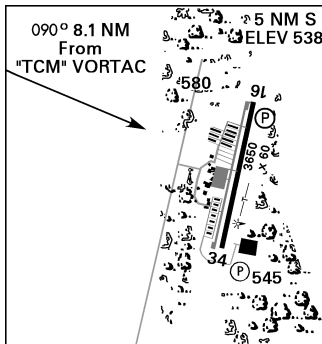
118.8 385.4 **FSS-ANDERSON AND-NOTAM AND****PIERCE CO THUN FLD, WA** (Puyallup)

N47°06.24' W122°17.23' UTC-8(-7DT)

**L-1, SEATTLE**

P BL6, 9, 50

(KPLU)

**SERVICE - LGT** - REIL Rwy 16 O/S UFN. **FUEL** - Avbl H24 by credit card. - (NC-100LL)**REMARKS** - Attended 1600Z++-dusk. **CAUTION** - Ultralight proh. **NS ABTMT** - Noise sensitive all quad. **MISC** - Use Rwy 16 when winds are 5 Kt or less.**COMMUNICATIONS - CTAF/UNICOM** - 122.7 **AWOS-3** -128.575 C253-848-2748 **SEATTLE APP/DEP** - 126.5 319.9**CLNC DEL** - 121.85 **FSS-SEATTLE SEA-NOTAM PLU**

**PINAL AIRPARK, AZ** (Marana)

N32°30.64' W111°19.67' UTC-7

**H-4, L-5, PHOENIX**

P (ANG) BL6

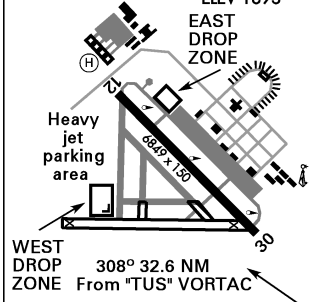
(KMZJ)

**SERVICE - FUEL** - A+ (Evergreen Air Center- Avbl 1400-2230Z Mon-Fri exc most hol. OT \$150 fee, 24 hr PN C520-682-4181.) (NC-100LL, A)

**REMARKS** - Attended 1400-0030Z. **RSTD** - PPR for tran acft to National Guard Complex/Silver Bell NGHP fone DSN 853-5631, C520-616-5631. Do not overfly E/W drop zones, hgr or heliport fac. F/W and R/W acft supporting drop zone will ctc Guard OPS for airspace briefing. Ctc CTAF 10 NM out for ldg drct and drop zone status. **CAUTION** - 10' open chan 1000' fr Rwy 12 end. Extv mil copter trng 1400-0600Z exc hol. Prcht jump areas lctd E and W of Rwy 12-30. **TFC PAT** - Alt Rwy 12-30: F/W 3000', R/W 2600'. **MISC** - See Silver Bell NGHP listing, VFR-S. **WT BRG** - (S68, T100, ST127, TT150).

**COMMUNICATIONS** - CTAF/UNICOM - 123.05 **GUARD OPS** - 41.5 245.1 **FSS-PRESCOTT PRC-NOTAM PRC**

**SILVER BELL NGHP** 7 NM NW  
ELEV 1893

**PINON CANYON AAF,** (PINON CANYON

MILITARY RESERVATION) CO (Tyrone)

N37°29.46' W104°08.58' UTC-7(-6DT)

**DENVER**

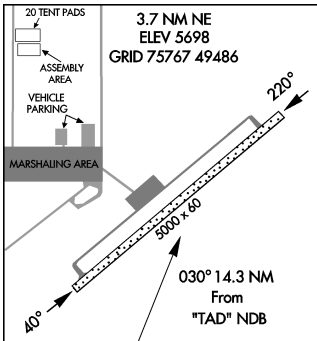
A

(ØCD5)

**SERVICE - FUEL** - J8 - Avbl dur trng cycles.

**REMARKS** - Opr dur trng cycles only. **RSTD** - 24 hr PPR rqr for all mil opr wi Pinon Canyon, call DSN 691-9716, C719-526-9716 / 524-0120. **CAUTION** - Heavy mil copter and UAV trng fr sfc to 1000' AGL.

**COMMUNICATIONS** - RNG CON - 30.3 **FSS-DENVER DEN-NOTAM DEN**

**PISECO, NY** N43°27.20' W74°31.06' UTC-5(-4DT)**L-32, NEW YORK**

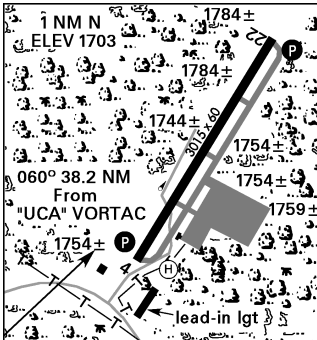
P L1, 6, 9, 50

(KKØ9)

**SERVICE - LGT** - ACTIVATE-MIRL, REIL, PAPI Rwy 4-22 and helipad perimeter lgt-CTAF. **FUEL** - (NC-100LL)

**REMARKS** - Attended 1300-2200Z++ May-Oct. **CAUTION** - Seagull, deer, bear haz sum. Moderate turbulence apch Rwy 22. Exp turbulence and downdrafts dur periods of strong crosswinds. Rwy 4-22 may be unuse due snow accumulation Nov-Apr. Call C518-548-3415 1300-2100Z++ Mon-Fri for afld cond or vis inspect rwy prior use. **MISC** - Acft dep Rwy 22 are req to maint rwy hdg til past island checkpoint prior to making left turn. Acft arr maint rgt downwind hdg til past island checkpoint. Arprt not maint for ski eqpt acft. Rwy 04-22 may be unuse due snow Nov-Apr. Check NOTAMs or fone C518-548-3415/6459/8794 for afld cond. **WT BRG** - (S8).

**COMMUNICATIONS** - CTAF/UNICOM - 122.8 **BUFFALO RDO** - 122.65 122.2 111.2T 122.1R (UTICA RCO) **CLNC DEL** - Ctc ftt svc C888-766-8267. **FSS-BUFFALO BUF-NOTAM BUF**





**PITT GREENVILLE, NC** (Greenville)

N35°38.12' W77°23.12' UTC-5(-4DT)

**H-9-12, L-35, CHARLOTTE**

P BL1, 2, 5, 6, 8, 9, 15, 50

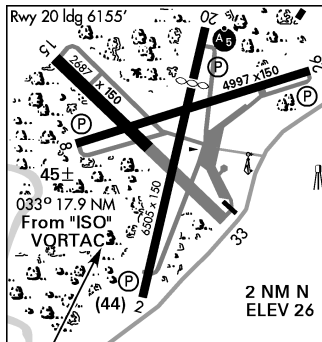
(KPGV)

**SERVICE - LGT -** ACTIVATE-MIRL Rwy 8-26, HIRL Rwy 2-20 and MALSR Rwy 20-CTAF. PAPI Rwy 2-20 and 8-26 opr cont. **FUEL -** (NC-100LL, A)

**REMARKS -** Attended 1200-0400Z++ Sun, 0930-2400 Sat.

**CAUTION -** Arpt clsd to acft with more than 30 PAX exc 24 hr PPR call arpt mgr C252-758-4707. **MISC -** Rwy 15-33 no cntrlr mrk. Class E Airspace eff 1100-0500Z+, OT Class G. Rwy 8-26 mrk faded. **WT BRG -** (S40, T65, ST83) All rwy.

**COMMUNICATIONS - CTAF/UNICOM -** 122.8 **AWOS-3 -** 128.425 **C252-758-6485. WASHINGTON CENTER - (R)** 135.5 **272.75 (APP/DEP svc) CLNC DEL -** 122.35 **FSS-RALEIGH RDU-NOTAM PGV**

**PLACERVILLE, CA** N38°43.45' W120°45.20'

UTC-8(-7DT)

**L-3, SAN FRANCISCO**

P BL1, 6, 43

(KPVF)

**SERVICE - LGT -** ACTIVATE-MIRL and VASI Rwy 5-23-CTAF.

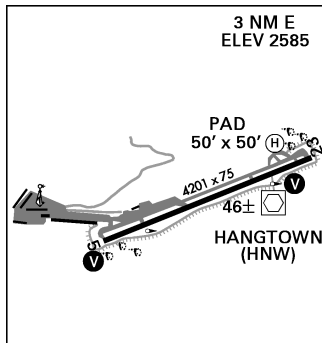
**FUEL -** Avbl H24 by credit card. - (NC-80, 100LL, A)

**REMARKS -** Attended 1600-0100Z++. **RSTD -** PPR for touch and go ldg for acft over 12,500 lb. **CAUTION -** Deer haz. Rwy safety areas are nstd len, severe drop off 100' byd end of Rwy 5 and 23.

**TFC PAT -** 3383'. Rgt tfc Rwy 5. **NS ABTMT -** No mid fld dep, no turn W or N prior 3400' or clear of noise sensitive area. After tkof Rwy 23 make 10° left turn at EOR to avoid residential area.

**WT BRG -** (S26).

**COMMUNICATIONS - CTAF/UNICOM -** 122.8 **RANCHO RDO -** 115.5T 122.1R (HANGTOWN RCO) **NORCAL APP/DEP - (R)(E)** 127.4 317.5 **FSS-RANCHO MURIETA RIU-NOTAM RIU**

**PLANT CITY, FL** N28°00.01' W82°09.85' UTC-5(-4DT)**L-21-24, JACKSONVILLE**

P BL1, 6, 9, 50

(KPCM)

**SERVICE - LGT -** ACTIVATE-MIRL, PAPI and REIL Rwy 10-28-CTAF. Nstd MIRL Rwy 10-28; first 200' Rwy 10 to displ thld unlgtd. **FUEL -** (NC-100LL, A)

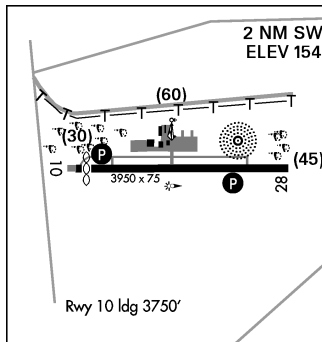
**REMARKS -** Attended 1200-2400Z++. **WT BRG -** (S20).

**COMMUNICATIONS - CTAF/UNICOM -** 123.0 O/S UFN.

**AWOS-3 -** 120.025 **C813-764-8259. TAMPA APP/DEP - (R)(E)**

**120.65 119.9 290.3 TAMPA CLNC DEL -** 121.725 (GCO)

**FSS-ST. PETERSBURG PIE-NOTAM PCM**

**POCAHONTAS MUNI, IA**

N42°44.57' W94°38.84' UTC-6(-5DT)

**L-16, OMAHA**

P BL1, 6, 9, 43, 50

(KPOH)

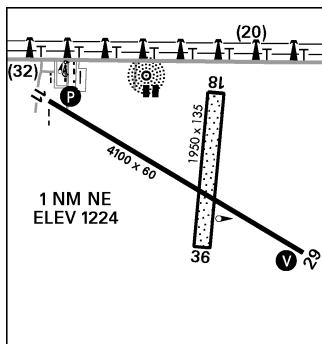
**SERVICE - LGT -** ACTIVATE- MIRL Rwy 11-29, PAPI Rwy 11, VASI Rwy 29 and REIL Rwy 11 and 29-CTAF. REIL Rwy 11 and 29 O/S UFN. **FUEL -** (NC-100LL)

**REMARKS -** Unattended. For svc call Sheriff' s office C712-335-3308. **WT BRG -** (S15) Rwy 11-29.

**COMMUNICATIONS - CTAF/UNICOM -** 122.8

**MINNEAPOLIS CENTER -** 134.0 288.3 (APP/DEP svc)

**FSS-FORT DODGE FOD-NOTAM FOD**



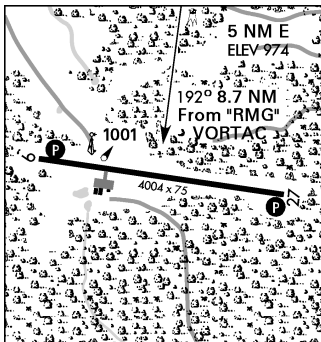
**POLK CO CORNELIUS MOORE FLD,**

GA (Cedartown) N34°01.12' W85°08.79' UTC-5(-4DT)

**L-18, ATLANTA**

(K4A4)

P BL1, 6, 50

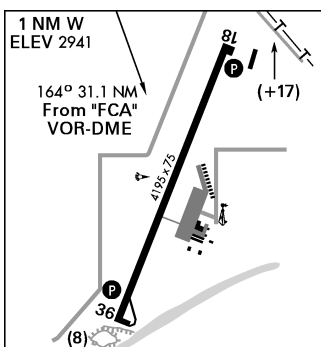
**SERVICE - LGT** - ACTIVATE-MIRL and PAPI Rwy 9-27-CTAF.**FUEL** - (NC-100LL, A1+)**REMARKS** - Attended 1300-0100Z++. **CAUTION** - PJE.**WT BRG** - (S20).**COMMUNICATIONS - CTAF/UNICOM** - 122.8 **ATLANTA****CENTER - (R)** 133.8 353.7 (APP/DEP svc) **FSS-MACON****MCN-NOTAM MCN****POLSON, MT**

N47°41.73' W114°11.12' UTC-7(-6DT)

**L-13, GREAT FALLS**

(K851)

P BL1, 6, 50

**SERVICE - LGT** - ACTIVATE-PAPI and MIRL Rwy 18-36-CTAF.**FUEL** - Self-svc avbl 24 hr (NC-100LL,A) .**REMARKS** - Attended 1500-2400Z++. **CAUTION** - When ldg on Rwy 36 be alert to seaplane ldg on adj river. Rwy 18-36 S 1000' use at own risk. **MISC** - Rwy 18-36 Nr faded. Unltd twr 600' AGL 3 NM S. **WT BRG** - (S17).**COMMUNICATIONS - CTAF/UNICOM** - 122.8 **SALT LAKE****CENTER - 133.4 285.4** (APP/DEP svc) **FSS-GREAT FALLS****GTF-NOTAM GTF****POPE VALLEY, CA**

N38°36.64' W122°23.48'

**L-2-3, SAN FRANCISCO**

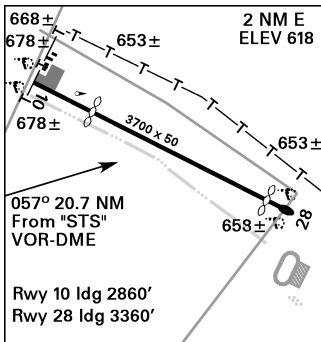
(Ø5CL)

UTC-8(-7DT)

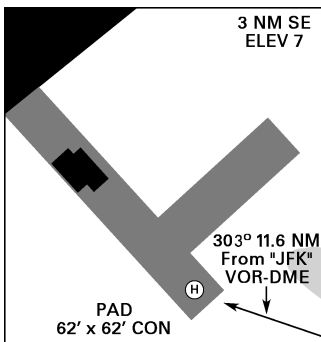
PVT L1, 7

**SERVICE - LGT** - ACTIVATE-LIRL Rwy 10-28-CTAF. **FUEL** -

(NC-80)

**REMARKS** - Attended daylt hr. **CAUTION** - PJE wknd exc Tue; extv wkend. **WT BRG** - (S6).**COMMUNICATIONS - CTAF** - 122.9 **FSS-OAKLAND OAK****PORT AUTH DOWNTN MANHATTAN****WALL ST HEL, NY** (New York)

N40°42.07' W74°00.54' UTC-5(-4DT)

**NEW YORK**P **(KJRB)****SERVICE - LGT** - Bdry lgt avbl.**REMARKS** - Attended 1200-2400Z++ Mon-Fri. After hr, wkend and hol, 24 hr PPR fone C212-248-7240. **RSTD** - No flt or apch over FDR drive, two way rdo req. **CAUTION** - Bird haz. 100' cranes opr near USCG ferry slip. **MISC** - Lctd Pier 6, East River. 12 copter prk spaces with addn tran positions avbl. Fire protection foam sys on site. Ldg fee. **WT BRG** - (S50).**COMMUNICATIONS - CTAF/UNICOM** - 123.05 **AWOS-3** - 128.175 C212-425-1534. **FSS-NEW YORK ISP-NOTAM ISP**

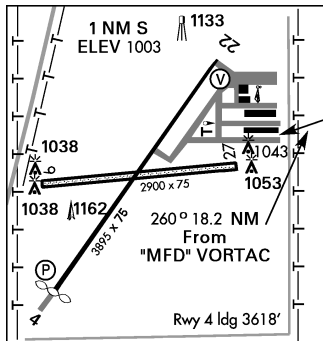
**PORT BUCYRUS CRAWFORD CO, OH**

(Bucyrus) N40°46.89' W82°58.49' UTC-5(-4DT)

**L-29, DETROIT**

(K17G)

P BL6, 9, 43, 50

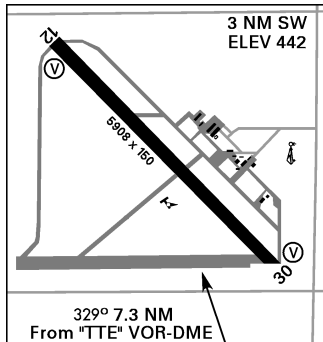
**SERVICE - LGT** - MIRL Rwy 4-22 opr SS-SR. Displ thld not lgtd.**FUEL** - (NC-100LL)**REMARKS** - Attended 1300-2300Z++ Apr-Oct, 1300-2200Z++ Nov-Mar. **WT BRG** - (S17, T35) Rwy 4-22.**COMMUNICATIONS - CTAF/UNICOM** - 122.8 **MANSFIELD APP/DEP** - Opr 1100-0400Z++, OT ctc CLEVELAND CENTER 134.9 317.7. - (R)(E) 124.2 390.8 **FSS-CLEVELAND CLE-NOTAM CLE****PORTERVILLE MUNI, CA**

N36°01.78' W119°03.76' UTC-8(-7DT)

**H-4, L-3-9, SAN FRANCISCO**

(KPTV)

P BL1, 5, 9, 43

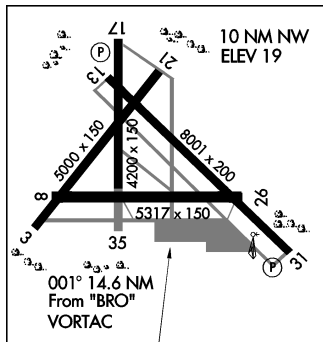
**SERVICE - LGT** - HIRL Rwy 12-30 lo ints dusk-0700Z++, after 0700Z++ ACTIVATE-CTAF. ACTIVATE-VASI Rwy 12-CTAF. VASI Rwy 30 opr cont. **FUEL** - Avbl H24 with credit card. - (NC-80, 100LL, A)**REMARKS** - Attended 1500-0300Z++ May-Oct; 1600-0100Z++ Nov-Apr. **WT BRG** - (S30, T70, ST88, TT110).**COMMUNICATIONS - CTAF/UNICOM** - 122.8 **AWOS-3** - 134.625 C559-784-3874. **RANCHO RDO** - 109.2T 122.1R (TULE RCO) **BAKERSFIELD APP/DEP** - Opr 1400-0700Z++, OT ctc LOS ANGELES CENTER 127.1 317.7. - (R)(E) 120.5 **FSS-RANCHO MURIETA RIU-NOTAM PTV****PORT ISABEL CAMERON CO, TX**

N26°09.97' W97°20.75' UTC-6(-5DT)

**H-7, L-20-21, BROWNSVILLE**

(KPIL)

P BL6, 9, 50

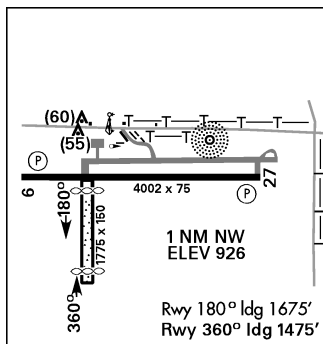
**SERVICE - LGT** - REIL Rwy 13-31 O/S UFN. **FUEL** - (NC-100LL, A)**REMARKS** - Attended 1400-2300Z++. **CAUTION** - PJE. Rwy 3-21 heavy grass encroachment. Rwy 8-26 ruf pavement. WIP adjacent Rwy 13-31 dur daylight hr. No posn hold mrk on numerous twy at rwy int. Loose gravel/pavement at int of Rwy 13 and NE twy connecting Rwy 13 and 21. **TFC PAT** - 819' (800' AGL) **WT BRG** - (S30, T45, TT90) Rwy 3-21. (S50, T60, TT110) Rwy 8-26. (S105, T135, ST171, TT230) Rwy 13-31. (S30, T45, TT90) Rwy 17-35.**COMMUNICATIONS - CTAF/UNICOM** - 122.8 **ASOS** - 118.525 C956-233-5740. **VALLEY APP/DEP** - (R)(E) 119.5 257.6 **CLNC DEL** - 119.2 **FSS-SAN ANGELO SJT-NOTAM PIL****PORTLAND MUNI, IN**

N40°27.05' W84°59.40'

**L-27, DETROIT**

(KPLD)

P BL1, 6, 9, 50

**SERVICE - LGT** - MIRL Rwy 9-27 preset lo ints, to increase ints and ACTIVATE-REIL Rwy 9-27-CTAF. **FUEL** - (NC-100LL, A)**REMARKS** - Opr 1300-2400Z++ Mon-Sat; 1400-2400Z++ Sun.**WT BRG** - (S12) Rwy 9-27.**COMMUNICATIONS - CTAF/UNICOM** - 122.8 **AWOS-3** - 118.45 C260-726-7882. **FORT WAYNE APP/DEP** - (R)(E) 127.2 132.15 284.6 (127.2 SW/NW of act rwy.) (132.15 SE/NE of act rwy.) **FSS-TERRE HAUTE HUF-NOTAM HUF**

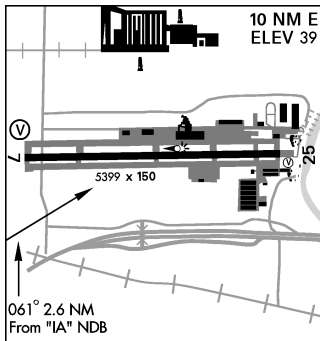
**PORTLAND TROUTDALE, OR**

N45°32.96' W122°24.08' UTC-8(-7DT) **H-1, L-1, SEATTLE**  
 P BL1, 6, 9, 43 (KTDD)

**SERVICE - LGT - ACTIVATE-MIRL** Rwy 7-25-CTAF **FUEL -**  
 (NC-100LL, A)

**REMARKS -** Attended 1700-0600Z++. **CAUTION -** Bird haz.  
 Portland Intl Arpt (PDX) Rwy 10L-28R extn cntrline cros arpt, twr  
 may issue rstd due to PDX tfc. **MISC -** Ldg fee. Class D Airspace  
 eff 1500-0600Z++, OT Class G. **WT BRG -** (S19, T25).

**COMMUNICATIONS - CTAF -** 120.9 **UNICOM -** 122.95  
**ATIS -** 135.625 C503-492-7634. **ASOS -** 135.625  
 C503-492-2887. **APP - (R)(E)** 118.1 124.35 284.6 299.2 (118.1  
 284.6 100°-279°.) (124.35 299.2 280°-099°.) **TROUTDALE**  
**TWR -** Opr 1500-0600Z++. 120.9 254.3 **GND -** 121.8 **DEP -**  
 (R) 124.35 299.2 **FSS-MC MINNVILLE MMV-NOTAM TTD**

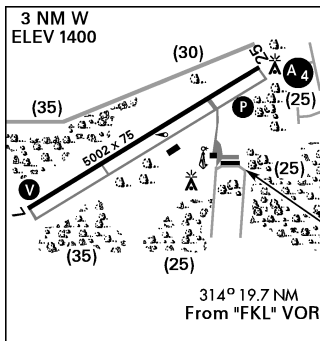
**PORT MEADVILLE, PA** (Meadville)

N41°37.59' W80°12.88' UTC-5(-4DT) **H-10, L-30, DETROIT**  
 P BL1, 5, 14, 43, 50 (KGKJ)

**SERVICE - LGT - ACTIVATE HIRL** Rwy 7-25, VASI Rwy 7, PAPI and  
 MALS Rwy 25-CTAF **FUEL -** (NC-100LL, A)

**REMARKS -** Attended 1300-2200Z++. **CAUTION -** Prcht  
 jumping, bird, deer and gnd hog haz. **MISC -** Ldg fee.  
**WT BRG -** (S12, T50).

**COMMUNICATIONS - CTAF/UNICOM -** 123.0 **ASOS -**  
 121.425 C814-337-2590. **YOUNGSTOWN APP/DEP -** Opr  
 1100-0500Z++, OT etc CLEVELAND CENTER 120.775 298.95.-  
 (R)(E) 133.95 322.3 **CLNC DEL -** 124.95 **FSS-ALTOONA**  
**AOO-NOTAM GKJ**

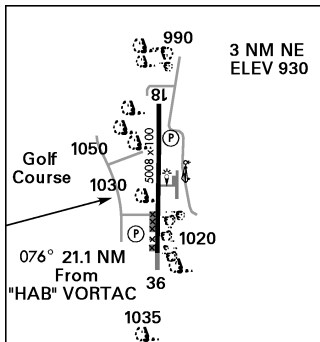
**POSEY FLD, AL** (Haleyville) N34°16.82' W87°36.03'

UTC-6(-5DT) **H-6-9, L-18, ATLANTA**  
 P BL1, 6, 9, 50 (K1M4)

**SERVICE - LGT - ACTIVATE-MIRL** Rwy 18-36-CTAF **FUEL -**  
 (NC-100LL, A)

**REMARKS -** Attended 1400-2300Z++. After hr fone  
 C205-486-5715. **CAUTION -** Unrstd golf cart access. **WT BRG -**  
 (S20).

**COMMUNICATIONS - CTAF/UNICOM -** 122.8 **MEMPHIS**  
**CENTER -** 120.8 307.0 (APP/DEP svc) **FSS-ANNISTON**  
**ANB-NOTAM ANB**

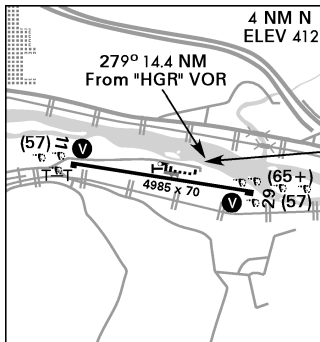
**POTOMAC AIRPARK, WV** (Berkeley Springs)

N39°41.56' W78°09.96' UTC-5(-4DT) **L-29, WASHINGTON**  
 P L6, 9, 43 (KW35)

**SERVICE - LGT - REIL** and VASI Rwy 11-29 O/S UFN.

**REMARKS -** Cldsd ngt exc 24 hr PPR call arpt mgr C304-258-2500.  
**RSTD -** No acct over 18,500 lb.

**COMMUNICATIONS - WASHINGTON CENTER - (R)(E)**  
 134.15 385.4 (APP/DEP svc) **FSS-ELKINS EKN-NOTAM EKN**



**POUGHKEEPSIE MAIN PLANT****HELIPORT, NY** N41°39.01' W73°56.97' UTC-5(-4DT)**NEW YORK**

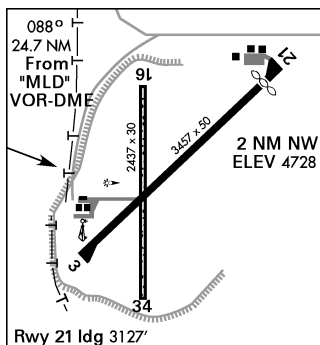
(9NY9)

PVT

**REMARKS** - Attended by prior arng.**COMMUNICATIONS** - FSS-NEW YORK ISP2 NM SW  
ELEV 100  
PAD 50' x 50' ASP**PRESTON, ID** N42°06.41' W111°54.75' UTC-7(-6DT)**L-11, SALT LAKE CITY**

(KU10)

BL1, 7

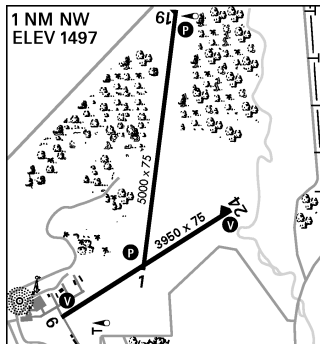
**SERVICE** - LGT - ACTIVATE-Nstd LIRL Rwy 3-21-CTAF. Nstd LIRL lctd 50' fr edge of pavement. **FUEL** - (NC-100LL)**REMARKS** - Attended dawn-dusk. **CAUTION** - Lctd on plateau. Sharp drop-off near thld Rwy 3, 16 and 34. **WT BRG** - (S12) Rwy 3-21.**COMMUNICATIONS** - CTAF/UNICOM - 122.8 FSS-BOISE  
BOI-NOTAM BOI**PRICE CO, WI** (Phillips) N45°42.54' W90°24.15'

UTC-6(-5DT)

**H-2, L-14, GREEN BAY**

(KPBH)

P BL1, 6, 9, 43, 50

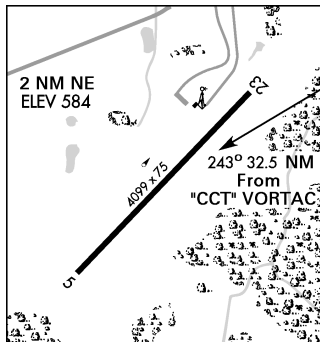
**SERVICE** - LGT - ACTIVATE-Rot Bcn, MIRL Rwy 6-24, 1-19, VASI Rwy 6-24, PAPI Rwy 1-19, REIL Rwy 1-19, 24-CTAF. Rwy 19 PAPI O/S UFN. **FUEL** - (NC-100LL, A)**REMARKS** - Attended 1400-2300Z++ Mon-Fri; 1500-2300Z++ Sat; 1600-2300Z++ Sun. **CAUTION** - Bird and deer haz.**WT BRG** - (T60) Rwy 1-19. (S28, T40) Rwy 6-24.**COMMUNICATIONS** - CTAF/UNICOM - 122.8 AWOS-3 - 125.875 C715-339-4520. **GREEN BAY RDO** - 122.05 (PHILLIPS RCO) **MINNEAPOLIS APP/DEP** - (R)(E) 133.65 281.5  
**FSS-GREEN BAY GRB-NOTAM PBH****PRINCETON CALDWELL CO, KY**

N37°06.91' W87°51.42' UTC-6(-5DT)

**L-16, ST. LOUIS**

(K2M0)

P BL6

**REMARKS** - Unattended. **WT BRG** - (S12).**COMMUNICATIONS** - CTAF/UNICOM - 122.8  
FSS-LOUISVILLE LOU-NOTAM LOU

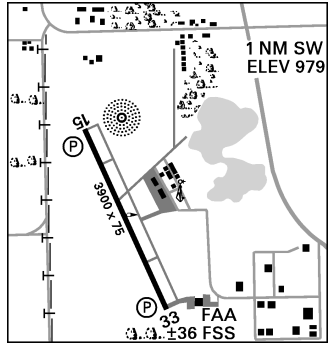
**PRINCETON MUNI, MN** N45°33.59' W93°36.49'

UTC-6(-5DT)

**L-14, TWIN CITIES**

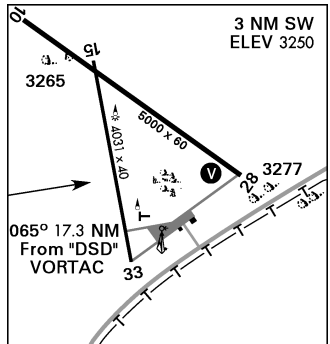
P BL1, 6, 9, 50

(KPNM)

**SERVICE - LGT** - ACTIVATE-MIRL Rwy 15-33-CTAF. **FUEL** - Avbl H24 with credit card only. - (NC-100LL)**REMARKS** - Unattended. **CAUTION** - Ultralight haz. **MISC** - Lgtd hosp helipad 1 NM ESE Rwy 15-33.**COMMUNICATIONS** - CTAF/UNICOM - 123.0 **AWOS-3** - 119.025 C763-389-0615. **MINNEAPOLIS CENTER - (R)(E)** 121.05 397.9 (APP/DEP svc) **RDO** - 122.2 **FSS-PRINCETON PNM-NOTAM PNM****PRINEVILLE, OR** N44°17.22' W120°54.23' UTC-8(-7DT)**H-1, L-13, KLAMATH FALLS**

P BL1, 6, 7, 43

(KS39)

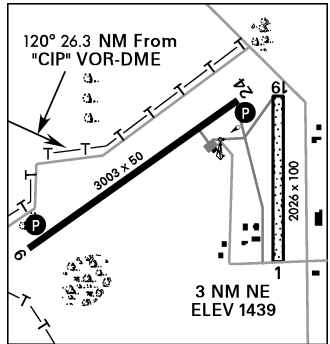
**SERVICE - LGT** - ACTIVATE-MIRL Rwy 10-28, VASI Rwy 28, LIRL Rwy 15-33-CTAF. **FUEL** - 24 hr card lock self-svc fuel avbl. (NC-100LL, A)**REMARKS** - Attended 1500-0100Z++ Oct-Apr; 1500-0200Z++ May-Sep. **RSTD** - Rwy 15-33 max GWT 5000 lb. **CAUTION** - Deer haz. **WT BRG** - (S5) Rwy 15-33. (S30) Rwy 10-28.**COMMUNICATIONS** - CTAF/UNICOM - 122.8 **SEATTLE CENTER** - 128.15 257.75 (APP/DEP svc) **FSS-MC MINNVILLE MMV-NOTAM MMV****PUNXSUTAWNEY MUNI, PA**

N40°58.00' W78°55.80' UTC-5(-4DT)

**L-30, DETROIT**

P BL1, 6, 9, 50

(KN35)

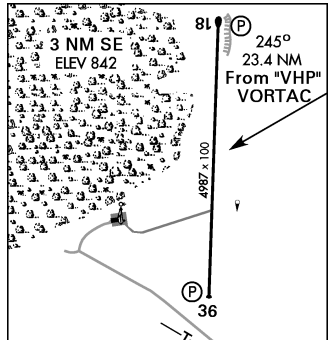
**SERVICE - LGT** - ACTIVATE- MIRL and REIL Rwy 1-19 and 6-24 and PAPI Rwy 6-24-CTAF. PAPI Rwy 6-24 GS 4°. **FUEL** - Fone C814-590-1137 - (NC-100LL)**REMARKS** - Attended irregular hr. **RSTD** - Rwy 1-19 clsd Nov-Apr due to inclement wx. **CAUTION** - Bird, deer and woodchuck haz. **WT BRG** - (\$12.5).**COMMUNICATIONS** - CTAF/UNICOM - 123.0 **CLEVELAND APP/DEP** - 126.72 291.65 **FSS-ALTOONA AOO-NOTAM AOO****PUTNAM CO, IN** (Greencastle)

N39°38.01' W86°48.83' UTC-5(-4DT)

**L-27, ST. LOUIS**

P BL1, 7, 50

(K417)

**SERVICE - LGT** - ACTIVATE-LIRL Rwy 18-36-CTAF. **FUEL** - (NC-100LL, A1+)**REMARKS** - **CAUTION** - Deer haz.**COMMUNICATIONS** - CTAF/UNICOM - 122.8 **AWOS-3** - 118.125 C765-653-1789. **INDIANAPOLIS APP/DEP - (R)(E)** 119.05 317.8 **FSS-TERRE HAUTE HUF-NOTAM HUF**

**QUANAH MUNI, TX** N34°16.62' W99°45.56'

UTC-6(-5DT)

**L-17, DALLAS-FT WORTH**

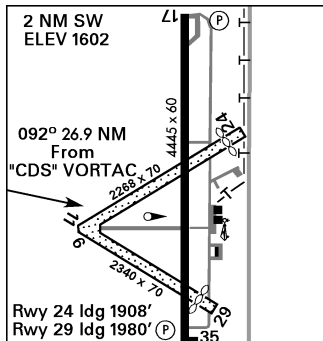
P BL1, 6, 50

(KFØ1)

**SERVICE - LGT** - MIRL Rwy 17-35 preset lo ints, to increase ints  
ACTIVATE-CTAF. **FUEL** - (NC-100LL - After hr fone  
C940-663-2311)

**REMARKS** - Attended daylt hr only. **MISC** - Rwy 24 and 29 displ  
thld not mrk. **WT BRG** - (S12) Rwy 17-35.

**COMMUNICATIONS - CTAF/UNICOM** - 122.7 **FSS-FORT  
WORTH FTW-NOTAM FTW**

**QUINN FLD, NE** (Gothenburg)

N40°55.58' W100°08.90' UTC-6(-5DT)

**L-10, OMAHA**

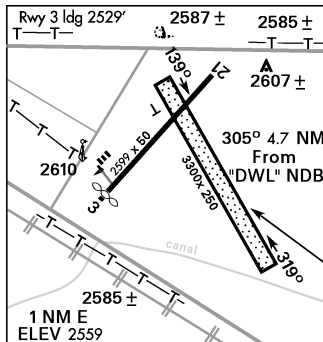
P BL1, 6, 7

(KGTE)

**SERVICE - LGT** - ACTIVATE-MIRL Rwy 3-21-CTAF. **FUEL** -  
(NC-100LL)

**REMARKS** - Attended daylt hr Mon-Fri. **WT BRG** - (S28) Rwy  
3-21.

**COMMUNICATIONS - CTAF/UNICOM** - 122.8 **AWOS** -  
121.025 Jim Kelly Fld AWOS-3 provides local altimeter setting.  
**DENVER CENTER** - (R) 132.7 397.85 (APP/DEP svc)  
**FSS-COLUMBUS OLU-NOTAM OLU**

**RALEIGH EAST, NC** (Knightdale)N35°47.86' W78°26.22' UTC-5(-4DT) **L-35-36, CHARLOTTE**

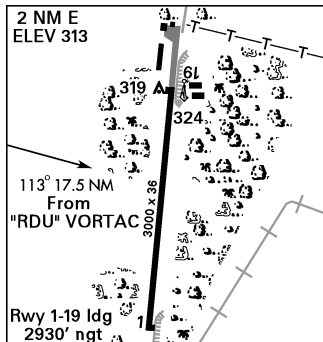
PVT BL7

(9NCØ)

**SERVICE - LGT** - Rwy 1-19 LIRL nstd; thld lgt are white. Thld lgt  
displ 70' fr Rwy 19 end.

**REMARKS** - Unattended. **MISC** - Rwy 1-19 rolling pavement, rwy  
cracks and sfc variations. **WT BRG** - (S4).

**COMMUNICATIONS - CTAF/UNICOM** - 122.8 **FSS-RALEIGH  
RDU**

**RAMONA, CA** N33°02.35' W116°54.92' UTC-8(-7DT)**H-4, L-4, LOS ANGELES**

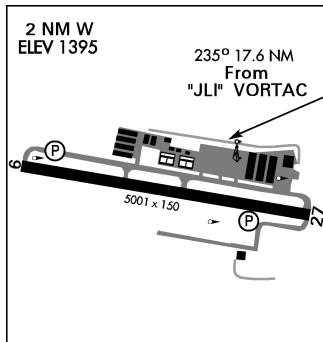
P BL1, 6, 9, 50

(KRNM)

**SERVICE - LGT** - ACTIVATE-MIRL Rwy 9-27, REIL Rwy 27 and twy  
lgt-CTAF. **FUEL** - (NC-100LL, A)

**REMARKS** - Attended 1600-0200Z++. **RSTD** - Helipads N of  
Rwy not open to public. Helipad use proh when twr clsd.  
Ultralights not auth. **CAUTION** - Bird haz. **TFC PAT** - SEng  
2400', multi-eng 2900'. **NS ABTMT** - Voluntary jet curfew  
0600-1500Z++. Tkof climb rwy hdg to 1900'. **MISC** - For fire  
fighting act info call C760-788-3366. Rwy 27 calm wind rwy.  
**WT BRG** - (S75, T95, ST121, TT170).

**COMMUNICATIONS - CTAF/UNICOM** - 122.95 **ATIS** - H24.  
132.025 C760-789-0736. **ASOS** - 132.025 C760-789-0736.  
**SOCAL APP** - (R)(E) 132.2 269.1 **TWR** - Opr 1600-0400Z++.  
(E) 119.875 Non-federal twr. **GND** - 121.65 **SOCAL DEP** -  
(R)(E) 127.3 257.875 **FSS-SAN DIEGO SAN-NOTAM RNM**



**RANDOLPH AFB AUX, TX** (Seguin)

N29°33.95' W97°54.50' UTC-6(-5DT)

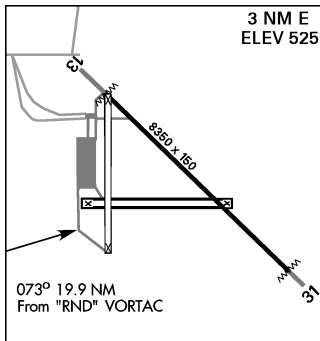
**H-7, L-19-21, SAN ANTONIO**

AF

(KSEQ)

**REMARKS - MISC** - Ltd exclusively to Randolph AFB trng acct.

Ints touch and go ldg dur daylight VFR Mon-Fri. Rwy supervisory unit call Charlie Brown, 271.2 ctl Randolph trng acct Mon-Fri daylight hr. Ctc Charlie Brown for Bird Watch Cond.

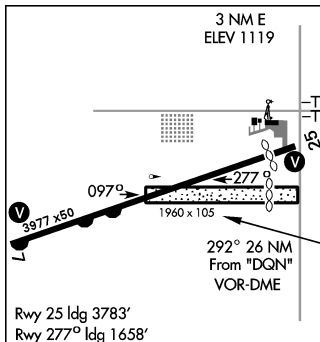
**COMMUNICATIONS - HOUSTON CENTER** - 126.625**FSS-SAN ANGELO SJT-NOTAM SAT****RANDOLPH CO, IN** (Winchester)

N40°10.14' W84°55.54' UTC-5(-4DT)

**L-27, DETROIT**

P BL1, 6, 9, 43

(K122)

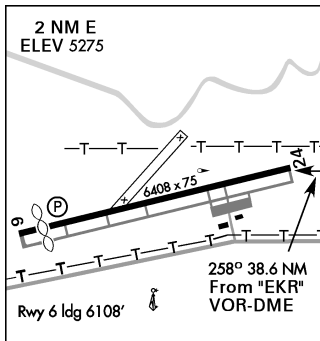
**SERVICE - LGT** - MIRL Rwy 7-25 preset lo ints, to increase ints and ACTIVATE-VASI and REIL Rwy 7-25-CTAF. **FUEL** - (NC-100LL, A)**REMARKS** - Opr 1300-2200Z++. **WT BRG** - (S12) Rwy 7-25.**COMMUNICATIONS - CTAF/UNICOM** - 123.0 **DAYTON**APP/DEP - (R)(E) 134.45 316.7 **FSS-TERRE HAUTE****HUF-NOTAM HUF****RANGELY, CO** N40°05.64' W108°45.78' UTC-7(-6DT)**H-3, L-9-11, CHEYENNE**

P BL1, 6, 9, 50

(K4VØ)

**SERVICE - LGT** - ACTIVATE - MIRL and REIL Rwy 6-24 - CTAF.PAPI Rwy 6 opr H24. **FUEL** - Self svc with credit card H24.

(NC-100LL)

**REMARKS** - Attended H24, C970-675-2316. **CAUTION** - Deer haz. Rwy 6-24 shoulder soft when wet. **TFC PAT** - Rgt t/c Rwy 06. **MISC** - 3 haz bcn outline hills E of arpt. Mnt FLT TRNG for act at arpt. **WT BRG** - (S25)**COMMUNICATIONS - CTAF/UNICOM** - 122.8 **AWOS-3** -122.8 C617-262-3825. O/S UFN. **DENVER RDO** - 122.65(RCO) **FLT TRNG** - 123.5 **FSS-DENVER DEN-NOTAM DEN****RAVALLI CO, MT** (Hamilton) N46°15.09' W114°07.53'

UTC-7(-6DT)

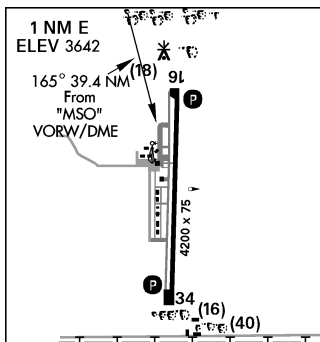
**L-13, GREAT FALLS**

P BL1, 6, 50

(K655)

**SERVICE - LGT** - ACTIVATE-MIRL and PAPI Rwy 16-34-CTAF. For MIRL Rwy 16-34 dur daylight hr ctc arpt mgr C406-375-5473.**FUEL** - (NC-100LL, A)**REMARKS** - Attended 1500-2400Z++. **CAUTION** - Sailplane haz daylight hr. Rwy 16 - 4' ditch 122' left 0'-200' fr end of rwy. Ultralight haz. Rwy 16-34 has loose asphalt material on parl twy.**TFC PAT** - 800' AGL. **MISC** - Rwy 16-34 mrk faded. Twy mrk faded-missing. **WT BRG** - (S17, T25).**COMMUNICATIONS - CTAF/UNICOM** - 122.8 **AWOS A** -119.825 C406-375-9149. **SPOKANE APP** - 124.9 298.95 N

APP/DEP svc; S APP/DEP ctc SALT LAKE ARTCC 132.4 338.3;

OT ctc SALT LAKE ARTCC 133.4 338.3. **FSS-GREAT FALLS****GTF-NOTAM GTF**

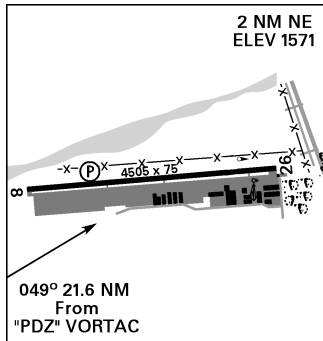


**REDLANDS MUNI, CA** N34°05.12' W117°08.78'  
 UTC-8(-7DT) **L-4-7, A-2, LOS ANGELES**  
 P BL1, 6, 9, 50 (KREI)

**SERVICE - LGT** - ACTIVATE-MIRL and REIL Rwy 08-26 and PAPI  
 Rwy 08-CTAF. **FUEL** - Self-svc avbl H24. (NC-100LL)

**REMARKS** - Attended 1600-0100Z+-. **WT BRG** - (S12.5).

**COMMUNICATIONS - CTAF/UNICOM** - 123.05 **AWOS-3** -  
 123.05 C617-262-3825. O/S UFN. **SOCAL APP/DEP - (E)**  
 127.25 318.2 **FSS-RIVERSIDE RAL-NOTAM RAL**

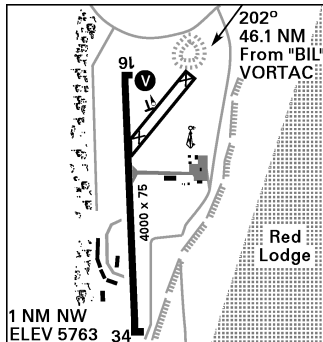


**RED LODGE, MT** N45°11.25' W109°16.04' UTC-7(-6DT)  
**L-13, GREAT FALLS**  
 P BL1, 6, 43 (KRED)

**SERVICE - LGT** - ACTIVATE-MIRL Rwy 16-34 and VASI Rwy 16 -  
 CTAF. 2 clicks for digital wx rpt. **FUEL** - For fuel call  
 C406-328-7408.

**REMARKS** - Unattended. **CAUTION** - Wildlife haz. **MISC** - Minor  
 airframe and pwr plant repairs avbl. **WT BRG** - (S4, T6).

**COMMUNICATIONS - CTAF** - 122.9 **FSS-GREAT FALLS**  
**GTF-NOTAM GTF**

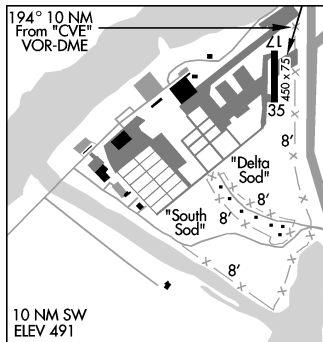


**REDMOND TAYLOR AHP, TX** (Dallas)  
 N32°44.03' W96°58.34' UTC-6(-5DT)  
**L-13, A-2, FORT WORTH**  
 ARNG L5 (TX18)

**SERVICE - LGT** - HIRL perimeter pad lgt avbl PPR, fone  
 C972-264-6418. **FUEL** - J8

**REMARKS - RSTD** - PPR call C972-264-6418. All acft notify ARNG  
 OPS 10 min prior arr. Clsd to F/W acft. Prk ltd. No prk on pad adj  
 fuel farm. **CAUTION** - 8' fence N and E side rwy. **TFC PAT** - W  
 tfc 1500'. **MISC** - AASF opr 1300-2330Z+- Tue-Fri; excld hol.

**COMMUNICATIONS - CTAF** - 126.2 **RGNL APP/DEP - (R)(E)**  
 125.2 **ARNG OPS** - 36.9 134.1 247.4 **FSS-FORT WORTH**  
**FTW-NOTAM FTW**

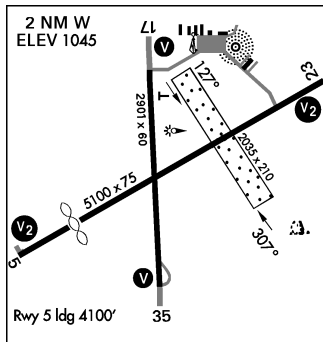


**RED OAK MUNI, IA** N41°00.64' W95°15.56'  
 UTC-6(-5DT) **L-10-12, OMAHA**  
 P BL1, 6, 9, 43, 45 (KRDK)

**SERVICE - LGT** - ACTIVATE-MIRL Rwy 5-23, 17-35, PVASI, REIL  
 Rwy 5-23 and SAVASI Rwy 17-35-CTAF. **FUEL** - (NC-100LL, A)

**REMARKS** - Attended 1400-2300Z+-. **CAUTION** - Ultralight haz.  
**MISC** - Rwy 23 calm wind rwy. **WT BRG** - (S25) Rwy 17-35.

**COMMUNICATIONS - CTAF/UNICOM** - 122.8 **AWOS-3** -  
 119.775 C712-623-3220. **OMAHA APP/DEP - (R)** 124.5 263.0  
**GND/CLNC DEL** - 121.725 (Click 6 times for CLNC DEL).  
**FSS-FORT DODGE FOD-NOTAM RDK**



**REID HILLVIEW OF SANTA CLARA**

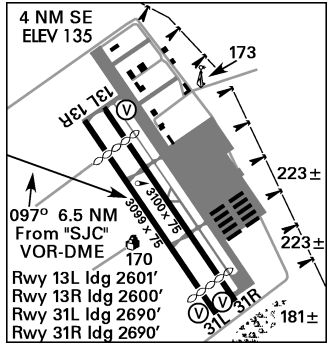
**CO, CA** (San Jose) N37°19.98' W121°49.12' UTC-8(-7DT)  
**L-2-3, SAN FRANCISCO**

P BL1, 6, 9, 43 (KRHV)

**SERVICE - LGT** - When twr clsd, ACTIVATE-MIRL and REIL Rwy 13L-31R-CTAF. VASI Rwy 13L-31L/R opr H24. **FUEL** - Self svc avbl 24 hr. (NC-100LL, A)

**REMARKS** - Attended 1500-0600Z++ **CAUTION** - Bird haz. **NS ABTMT** - No pure jet acft. All acft must meet FAR 36 noise criteria. No turns blw 500' exc Rwy 31R dep-as soon as practicable slight rgt turn to avoid school 0.5 NM fr dep end. No touch and go ldg btn 0500-1500Z++. **MISC** - Rwy 31R calm wind rwy when twr clsd. No simulated emerg in Arprt Tfc Area. Class D Airspace eff 1500-0600Z++, OT Class G. **WT BRG** - (S17) All rwy.

**COMMUNICATIONS - CTAF** - 119.8 **UNICOM** - 122.95  
**ATIS** - Opr H24. 125.2 C408-923-7100. **NORCAL APP - (R)(E)** 120.1 133.95 134.5 290.25 338.2 **TWR** - Opr 1500-0600Z++ 119.8 126.1 (119.8 Rwy 13L-31R)(126.1 Rwy 13R-31L) **GND** - 121.65 **NORCAL DEP - (R)(E)** 121.3 270.35 **FSS-OAKLAND OAK-NOTAM RHV**



**RENTON MUNI, WA** N47°29.59' W122°12.95'

(LRA) UTC-8(-7DT) **H-1, L-1, SEATTLE**

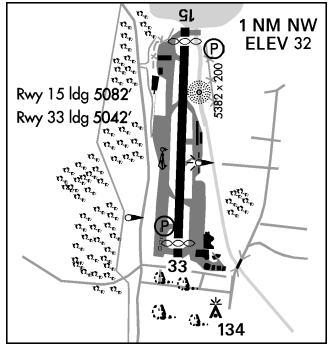
P BL1, 6, 9, 50 (KRNT)

**SERVICE - LGT** - ACTIVATE-MIRL, REIL Rwy 15-33 and twy lgt-CTAF. Nstd MIRL Rwy 15-33; 340' SE end unlgtd. **FUEL** - (NC-100LL, A1+)

**REMARKS** - Attended 1500Z++-dusk. **RSTD** - Boeing Co ramp clsd exc OFFL BUS ONLY/PPR. W twy clsd to acft with wg span 118' or over. **CAUTION** - Bird haz. Unctcl veh tfc on all ramps near twr. Be alert for Boeing production acft being towed across the rwy dur hr twr clsd. **TFC PAT** - Alt 1000' AGL. W of afld is 1200' AGL due to terrain immed W of the arprt. Rgt tfc Rwy 33. **NS ABTMT** - Pro in eff ctc mgr C425-430-7471.

**CTSMS/AG/IMG** - 1600-0100Z++ Mon-Sat, 2 hr PN rqr, C206-553-1971. **MISC** - Seaplane base NW corner of arprt. Flt Notification Svc, ADCUS, avbl. Acft rqr svcg ctc UNICOM. **WT BRG** - (S100, T130, ST165, TT340).

**COMMUNICATIONS - CTAF** - 124.7 **UNICOM** - 122.85 122.95 **ATIS** - Opr 1500-0400Z++ 1 Oct-30 Apr; 1500-0500Z++ 1 May-30 Sep. 126.95 **ASOS** - C425-255-6080. **SEATTLE APP/DEP - (R)** 119.2 120.1 120.4 125.9 126.5 269.125 284.7 290.9 391.9 (119.2 284.7 341°-075°; 076°-160° Rwy 15.) (125.9 290.9 076°-160° Rwy 33; 301°-340° Rwy 15.) (126.5 391.9 161°-198°.) (120.1 290.9 199°-300°.) (120.4 269.125 301°-340° Rwy 33.) **TWR** - Opr 1500-0400Z++ 1 Oct-30 Apr; 1500-0500Z++ 1 May-30 Sep. 124.7 256.9 **GND** - 121.6 256.9 **FSS-SEATTLE SEA-NOTAM RNT**



**RIALTO MUNI MIRO FLD, CA**

N34°07.76' W117°24.10' UTC-8(-7DT)

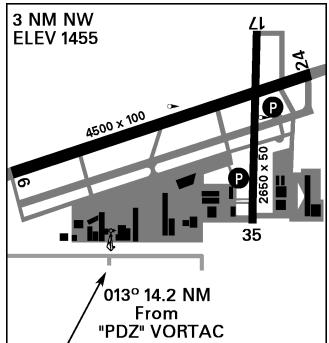
**L-4-7, A-2, LOS ANGELES**

P BL1, 6, 9, 50 (KL67)

**SERVICE - LGT** - ACTIVATE-MIRL Rwy 6-24, 17-35, PAPI Rwy 24, 35-CTAF. **FUEL** - (NC-100LL, A)

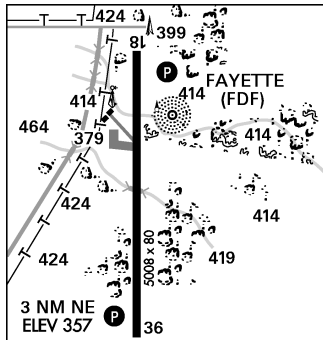
**REMARKS** - Attended 1600-0100Z++. **TFC PAT** - Copter tfc 1955'. **NS ABTMT** - Avoid ovft of residential area W of arprt. **WT BRG** - (T60) Rwy 6-24. (S12.5) Rwy 17-35.

**COMMUNICATIONS - CTAF/UNICOM** - 122.8 **SOCAL APP/DEP - (R)(E)** 127.25 318.2 **FSS-RIVERSIDE RAL-NOTAM RAL**



**RICHARD ARTHUR FLD, AL** (Fayette)N33°42.54' W87°48.91' UTC-6(-SDT) **H-6, L-18, ATLANTA**

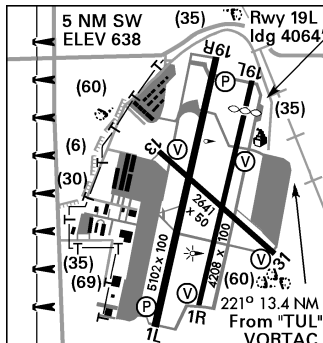
P BL1, 6, 50 (KM95)

**SERVICE - LGT - ACTIVATE-MIRL, PAPI** Rwy 18-36 and twy lgt-CTAF. Twy lgt for turn off only. **FUEL - (NC-100LL, A)****REMARKS - Attended 1400-2300Z++ Mon-Fri; 1400-1800Z++ Sat. CAUTION - Deer haz. WT BRG - (S15).****COMMUNICATIONS - CTAF/UNICOM - 122.8 COLUMBUS APP/DEP - (R) 126.075 239.25** Opr 1300-0100Z++ Mon-Fri; 1600-2300Z++ Sun; clsd Sat and Federal hol, OT ctc MEMPHIS CENTER 127.1 269.4. **FSS-ANNISTON ANB-NOTAM ANB****RICHARD LLOYD JONES JR, OK** (Tulsa)

N36°02.38' W95°59.08' UTC-6(-SDT)

**H-6, L-15, KANSAS CITY**

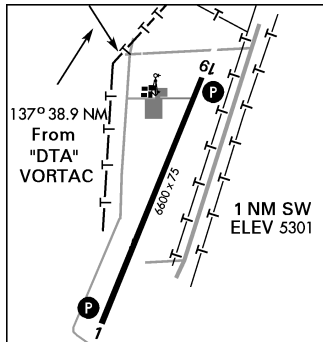
P BL1, 5, 6, 43, 50 (KRVS)

**SERVICE - LGT - Opr dusk-dawn.** When twr clsd HIRL Rwy 1L-19R preset med ints, to increase ints-ACTIVATE-CTAF. MIRL Rwy 13-31 and 1R-19L preset med only. Twy G edge lgt O/S UFN.**FUEL - A+** (Christiansen Avn Inc., avbl 1200-0400Z++, fone C918-298-6650; OT 30 min PN fone C918-625-5016.) (NC-100LL, A)**REMARKS - Attended 1200-0400Z++.** After hr by arng. **RSTD - Twy R clsd UFN. CAUTION - Bird haz.** Open storm grate 59' S of Twy D near W end. **TFC PAT - Rwy 19R, 1R and 31 rgt tfc.****NS ABTMT - No turns on dep prior to 1500'. MISC - Apch end Rwy 13, adj run-up pad, NE and NW ramps and portions of Twy C, D, G and R not vis fr twr. LAWRs. WT BRG - (S30) Rwy 13-31, (S30, T60) Rwy 1R-19L, 1L-19R.****COMMUNICATIONS - CTAF - 120.3 UNICOM - 122.95 ATIS - 126.5 ASOS - C918-299-0740. TULSA APP/DEP - (R)(E) 119.85 134.7 (134.7 175°-355°.) (119.85 356°-174°.) RIVERSIDE TWR - Opr 1300-0400Z++.** 119.2 120.3 (119.2 Use when advs by ATIS.) **GND - 121.7 CLNC DEL - 124.5 FSS-MC ALESTER MLC-NOTAM RVS****RICHFIELD MUNI, UT** N38°44.19' W112°05.94'

UTC-7(-6DT)

**H-3, L-9, LAS VEGAS**

P BL1, 6, 50 (KRIF)

**SERVICE - LGT - ACTIVATE - MIRL and PAPI** Rwy 1-19 - CTAF. PAPI Rwy 1-19 GS 3.5'. **FUEL - After hr call** C435-896-8918/3053. - (NC-100LL, A)**REMARKS - Attended 1530-2400Z++.** **TFC PAT - Rgt tfc Rwy 1. WT BRG - (S19).****COMMUNICATIONS - CTAF/UNICOM - 122.8 AWOS-3 - 133.375 C435-896-1775. SALT LAKE CENTER - 133.6 269.25 (APP/DEP svc) CEDAR CITY RDO - 122.5 (RCO) FSS-CEDAR CITY CDC-NOTAM CDC**

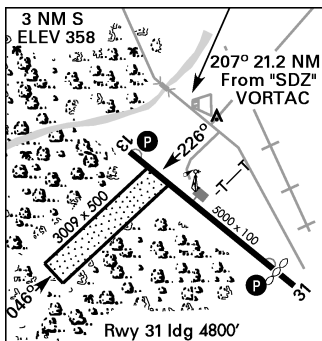
**RICHMOND CO, NC** (ROCKINGHAM)

N34°53.48' W79°45.58' UTC-5(-4DT)

**H-9-12, L-25-35-36, CHARLOTTE**

(KRCZ)

P BL1, 6, 9, 50

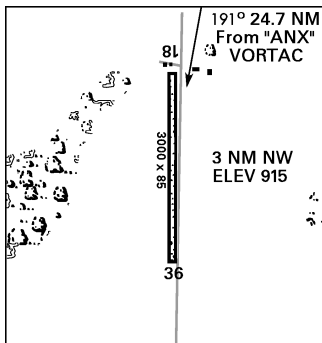
**SERVICE - LGT** - ACTIVATE-MIRL and PAPI Rwy 13-31 and REIL Rwy 31-CTAF. Rwy 31 rwy lgt does not indicate displ thld.**FUEL** - (NC-100LL, A1+) Self svc 100LL avbl H24 with credit card.  
**REMARKS** - Attended daylight hr Mon-Sat. For attendant ngt and Sun fone C910-895-6691. **RSTD** - Rwy 4-22 clsd to all turbine eng acft. **CAUTION** - Rwy 13 inadequate safety area, 60' drop off 125' fr thld both sides. **WT BRG** - (S30) Rwy 13-31.**COMMUNICATIONS - CTAF/UNICOM** - 122.8 **AWOS-3** - 118.775 C910-997-4093. **FAYETTEVILLE APP/DEP - (R)(E)** 127.8 343.725 **FSS-RALEIGH RDU-NOTAM RDU****RICHTERS, MO** (East Lynne) N38°41.77' W94°15.48'

UTC-6(-5DT)

**KANSAS CITY**

(87MO)

PVT


**REMARKS** - Attended daylight hr Mon-Sat. **TFC PAT** - Rgt tfc Rwy 18 and 36. **MISC** - Rwy 18 first 400' rolling and uneven.**COMMUNICATIONS - CTAF** - 122.9 **FSS-COLUMBIA COU****RITTENHOUSE AHP, AZ** (Queen Creek)

N33°15.05' W111°31.05' UTC-7

**PHOENIX**

(AZ38)

ARNG

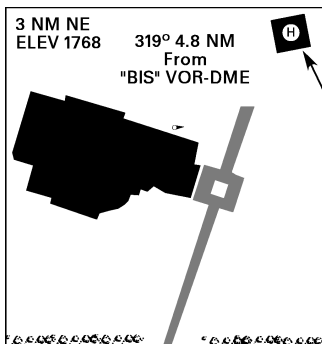
**REMARKS - RSTD** - 24 hr PPR all acft fone DSN 853-2796, C602-267-2794. **CAUTION** - Mil copter trng stage fld, day and ngt opr. **MISC** - Pot holes and loose gravel on rwy.**R J BOHN ARMORY HELIPORT, ND**

(Bismarck) N46°49.87' W100°43.22' UTC-6(-5DT)

**TWIN CITIES**

(ND11)

ARNG L5, 55

**SERVICE - LGT** - Apch lgt lctd E of pad. ACTIVATE-apch lgt-134.1. Lgtd windsock on armory 275' SW of helipad.**REMARKS** - Unattended. **RSTD** - OFFL BUS ONLY. PPR, DSN 373-4071/4070 or C701-333-4071/4070. **MISC** - In Bismarck Muni Arpt Class D/E Airspace.**COMMUNICATIONS - CTAF** - 118.3 **BISMARCK APP/DEP** - Opr 1200-0600Z+-. (R) 126.3 **BISMARCK TWR** - Opr 1200-0600Z+-. 118.3 257.8 **ARNG OPS** - 49.8 134.1 340.1 **FSS-GRAND FORKS GFK**

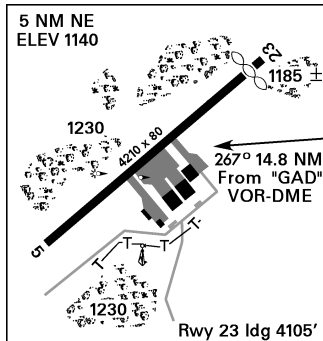
**ROBBINS FLD, AL** (Oneonta) N33°58.34' W86°22.77'

UTC-6(-5DT)

**L-18, ATLANTA**

P BL1, 6

(K20A)

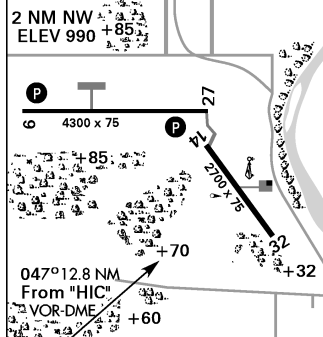
**SERVICE - LGT** - ACTIVATE-MIRL Rwy 5-23-CTAF.**REMARKS** - Unattended. **CAUTION** - Deer haz. **WT BRG** - (S20, T35, TT55).**COMMUNICATIONS** - CTAF - 122.9 **FSS-ANNISTON**  
ANB-NOTAM ANB**ROBEN HOOD, MI** (Big Rapids)

N43°43.36' W85°30.24' UTC-5(-4DT)

**L-28, CHICAGO**

P BL1, 6, 9, 50

(KRQB)

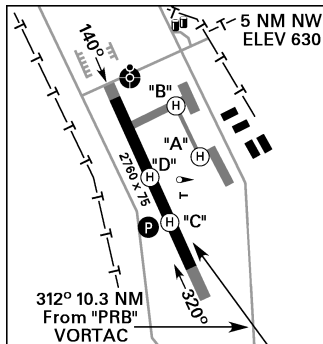
**SERVICE - LGT** - ACTIVATE-MIRL, PAPI, REIL Rwy 9-27 and MIRL Rwy 14-32-CTAF. REIL Rwy 9 O/S indef. **FUEL** - (NC-100LL)**REMARKS** - Opr 1300-2200Z++ Mon-Fri. **CAUTION** - Deer and ultralight haz. **WT BRG** - (S20) All rwy.**COMMUNICATIONS** - CTAF/UNICOM - 122.8 **AWOS-3** - 121.125 C231-796-0884. **MINNEAPOLIS CENTER** - (R) 120.85 322.35 (APP/DEP svc) **FSS-LANSING LAN-NOTAM RQB****ROBERTS AHP, CA** (San Miguel)

N35°48.90' W120°44.63' UTC-8(-7DT)

**LOS ANGELES**

ARNG L1, 2, 6, 42, 50, 53

(KSYL)

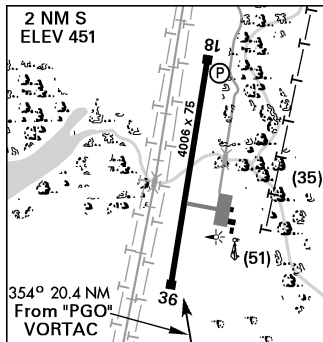
**SERVICE - LGT** - ACTIVATE-ODALS, PAPI, helipad and twy lgt-CTAF. ODALS 7 clicks, PAPI 5 clicks, helipad and twy lgt 3 clicks. **FUEL** - Coord with PPR. - J8**REMARKS** - See FLIP AP/1 Supplementary Arprt Rmk Camp Roberts and VFR-S for Camp Roberts Heliport. **RSTD** - Heliport clsd to F/W acft. PPR for all opr wi Camp Roberts Mil Reservation DSN 949-8181, when opr. OT ctc RNG CON DSN 949-8269, C805-238-8269. Ctc RNG CON prior to entering R2504. Pilots must be familiar with Camp Roberts pro. **CAUTION** - Lgt sys intmt.**COMMUNICATIONS** - CTAF - 126.2 **ADSVY SVC** - (E) 41.5 126.2 241.0 **RANGE CON MEDEVAC** - 38.9 **FSS-HAWTHORNE HHR-NOTAM PRB****ROBERT S KERR, OK** (Poteau)

N35°01.30' W94°37.28' UTC-6(-5DT)

**L-17, MEMPHIS**

P BL1, 6, 50

(KRKR)

**SERVICE - LGT** - ACTIVATE-MIRL Rwy 18-36-CTAF. Rot Bcn O/S UFN. **FUEL** - Call C918-647-4226, avlb 24 hrs with credit card. (NC-100LL)**REMARKS** - Attended 1400-2300Z++. **RSTD** - Rwy clsd to acft over 6000 lbs. **CAUTION** - Ultralight haz. Pers and eqpt working adj Rwy 18-36.**COMMUNICATIONS** - CTAF/UNICOM - 122.8 **AWOS-3** - 120.625 C918-647-4063. **MC ALESTER RDO** - 122.6 (RICH MOUNTAIN RCO) **RAZORBACK APP/DEP** - Opr 1130-0500Z++, OT ctc MEMPHIS CENTER 126.1 269.0. (R)(E) 120.9 353.575 (120.9 256°-074°) **FSS-MC ALESTER**  
**MLC-NOTAM RKR**

**ROBERT SIBLEY, TN** (Selmer)

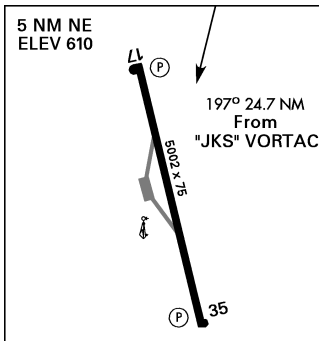
N35°12.18' W88°29.90' UTC-6(-SDT) **H-6, L-16, MEMPHIS**  
 P BL1, 6, 9, 50 (KSZY)

**SERVICE - LGT** - MIRL Rwy 17-35-CTAF. **FUEL** - (NC-100LL, A)

**REMARKS** - Attended 1300Z++-dusk, OT C731-645-9665.

**WT BRG** - (S17, T23).

**COMMUNICATIONS - CTAF/UNICOM** - 122.7 **AWOS-3** -  
 118.425 C731-645-8184. **MEMPHIS CENTER - (R)** 124.35 239.3  
 (APP/DEP svc) **FSS-JACKSON MKL-NOTAM MKL**

**ROBINSON AAF, (CAMP ROBINSON) AR** (North Little Rock)

N34°51.01' W92°18.01' UTC-6(-SDT)

**H-6, L-18, MEMPHIS**

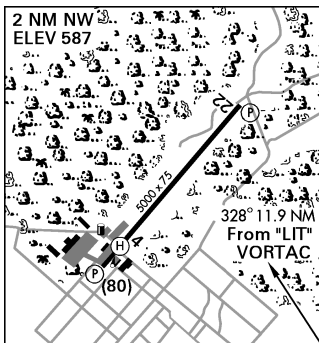
ARNG L6, 50

(KRBM)

**SERVICE - FUEL** - J8

**REMARKS** - Opr 1300-2300Z++ Mon and Fri; 1300-0500Z++  
 Tue-Thu; 1400-2100Z++ wkend; clsd on Federal hol and  
 associated wkend; oncl clsd other wkend. **RSTD** - PPR call DSN  
 962-5666, C501-212-5666, fax DSN 962-5669, fax  
 C501-212-5669; ctc ROBINSON OPS inbd. **CAUTION** - Hi tfc  
 volume on rwy. R2403A and R2403B lctd N of rwy. Unlgtd twr  
 738' MSL/153' AGL, 5700' SW of Rwy 4 thld (N34°49.9'  
 W92°19.2'). **TFC PAT** - Rwy 22 rgt tfc; 1600' F/W; 1300' R/W.

**COMMUNICATIONS - CTAF** - 126.2 **LITTLE ROCK**  
**APP/DEP - (R)(E)** 119.5 306.2 **FLT OPS** - 41.5 126.2 241.0  
**FSS-JONESBORO JBR-NOTAM JBR**

**ROBINSON MUNI, IL** N39°00.96' W87°38.99'

UTC-6(-SDT)

**H-5, L-27, ST. LOUIS**

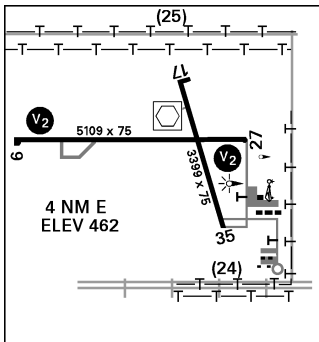
P BL1, 6, 9, 45

(KRSV)

**SERVICE - LGT** - MIRL Rwy 9-27 preset lo ints, to increase ints  
 and ACTIVATE-MIRL Rwy 17-35, REIL Rwy 9, 27 and 17, and  
 PVASI Rwy 9-27-CTAF. MIRL, PVASI, and REIL Rwy 09-27 O/S  
 UFN. **FUEL** - (NC-100LL, A)

**REMARKS** - Attended 1300-2400Z++. **MISC** - Rwy 17 mrk not  
 present north end. **WT BRG** - (S35, T50, TT65) Rwy 9-27. (S5)  
 Rwy 17-35.

**COMMUNICATIONS - CTAF/UNICOM** - 123.0 **AWOS-3** -  
 120.5 C618-586-2772. **HULMAN APP/DEP** - 1200-0400Z++,  
 OT ctc INDIANAPOLIS CENTER 132.2 310.8. **(R)(E)** 119.25  
 125.6 339.8 C618-586-2772. **FSS-ST LOUIS STL-NOTAM RSV**

**ROGERS FLD, CA** (Chester) N40°16.94' W121°14.47'

UTC-8(-ZDT)

**H-3, L-2-11, KLAMATH FALLS**

P BL1, 6, 50

(KOØ5)

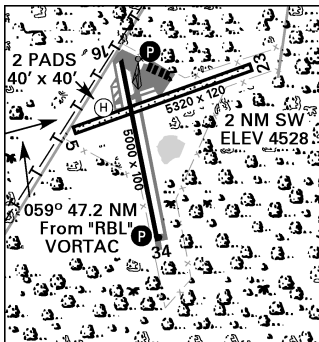
**SERVICE - LGT** - ACTIVATE-MIRL and PAPI Rwy 16-34-CTAF.

**FUEL** - (NC-100LL, A)

**REMARKS** - Attended 1600Z++-dusk. **RSTD** - Rwy 5-23 clsd win.

**CAUTION** - WIP. Forest svc fire bomber tfc dur sum. **MISC** -  
 300' stopway Rwy 5-23 E end. Rwy 23 end mrk with painted  
 tires. Two US Forest Svc 40' conc helipads on fld. **WT BRG** -  
 (S12) Rwy 5-23. (S60, T110, ST140) Rwy 16-34.

**COMMUNICATIONS - CTAF/UNICOM** - 122.8  
**FSS-RANCHO MURIETA RIU-NOTAM RIU**



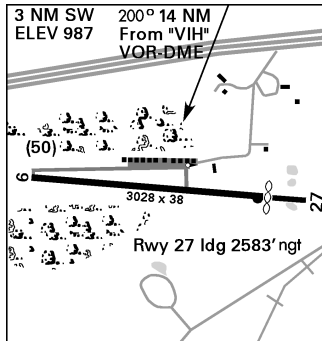
**ROLLA DOWNTOWN, MO**

N37°56.14' W91°48.81' UTC-6(-5DT) **L-16, KANSAS CITY**  
 P L1, 7 (KKØ7)

**SERVICE - LGT** - ACTIVATE-Nstd LIRL Rwy 9-27-CTAF. Edge lgt lctd 35'-40' fr rwy edge both sides. No displ thld lgt.

**REMARKS** - Unattended. **CAUTION** - Wildlife, crop dusting and ultralight haz. Rwy 9-27 line of sight obst by grade chg in rwy. Rwy 27 displ thld 7' hi than rwy end elev. **MISC** - Rwy 9-27 mrk faded. Rwy 27 nstd mrk, len, width, spacing of displ thld.

**COMMUNICATIONS - CTAF/UNICOM** - 122.8 UNICOM unmto. **KANSAS CITY CENTER** - 128.35 284.67 (APP/DEP svc)  
**FSS-COLUMBIA COU-NOTAM COU**

**ROLLANG FLD, MS** (Rolling Fork)

N32°57.26' W90°50.76' UTC-6(-5DT)

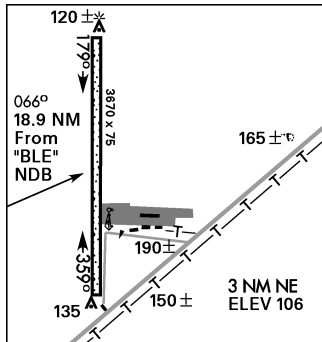
**MEMPHIS**  
(5MS1)

**SERVICE - FUEL** - (NC-100)

**REMARKS** - Attended 1300-2330Z++ Mon-Fri, 1300-1800Z++

Sat. **MISC** - Cntr of rwy has 2000' x 20' concrete sfc.

**COMMUNICATIONS - FSS-GREENWOOD GWO**

**ROUGH RIVER STATE PARK, KY**

(Falls-of-Rough) N37°36.59' W86°30.43' UTC-6(-5DT)

**L-16, ST. LOUIS**  
(K213)

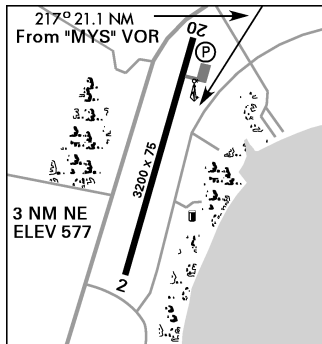
P BL6, 50

**SERVICE - FUEL** - (NC-100LL)

**REMARKS** - WT BRG - (S8).

**COMMUNICATIONS - CTAF/UNICOM** - 122.8

**FSS-LOUISVILLE LOU-NOTAM LOU**

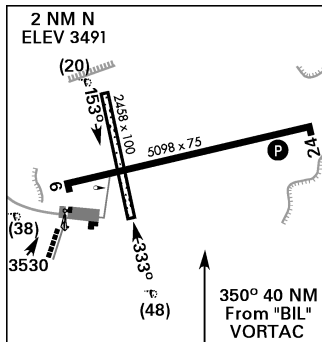
**ROUNDUP, MT** N46°28.50' W108°32.60' UTC-7(-6DT)

**H-1, L-13, BILLINGS**  
 P BL1, 6, 50 (KRPX)

**SERVICE - LGT** - ACTIVATE-PAPI Rwy 24-CTAF. **FUEL** - H24 self-svc credit card (NC-100LL, A)

**REMARKS** - Attended 1500-2400Z++ Mon-Sat. Sun fone C406-323-1011. **CAUTION** - Prcht jumping, ultralight and wildlife haz. **TFC PAT** - Rwy 24 rgt tfc 2200-0700Z++. **MISC** - Rdo ctl acft vcnty arpt. **WT BRG** - (S12.5) Rwy 6-24.

**COMMUNICATIONS - CTAF/UNICOM** - 122.8 **FSS-GREAT FALLS GTF-NOTAM GTF**







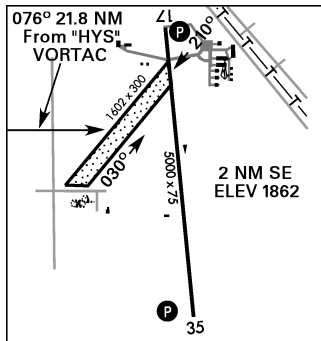
**RUSSELL MUNI, KS** N38°52.28' W98°48.69'

UTC-6(-5DT)

**H-5, L-10, WICHITA**

P BL1, 6, 9, 50

(KRSL)

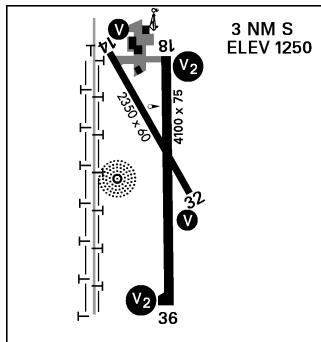
**SERVICE - LGT** - ACTIVATE-MIRL, REIL and PAPI Rwy 17-35-CTAF. **FUEL** - (NC-100LL)**REMARKS** - Opr 1400-2300Z++, OT C785-483-2417. **WT BRG** - (S30, T30) Rwy 17-35.**COMMUNICATIONS - CTAF/UNICOM** - 122.7 **ASOS** - 128.325 C785-483-5770. **KANSAS CITY CENTER** - 124.4 322.4 (APP/DEP svc) **WICHITA RDO** - 122.6 (RCO) **FSS-WICHITA ICT-NOTAM RSL****SAC CITY MUNI, IA** N42°22.75' W94°58.78'

UTC-6(-5DT)

**L-12, OMAHA**

P BL1, 6, 9, 43, 45

(KSKJ)

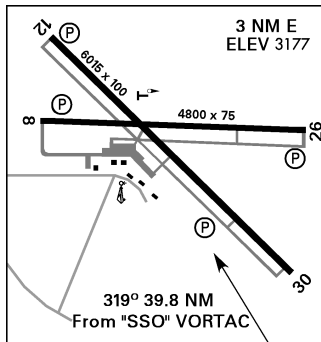
**SERVICE - LGT** - ACTIVATE-MIRL Rwy 14-32 and 18-36, VASI Rwy 14 and 32, PVASI Rwy 18 and 36 and REIL Rwy 36-CTAF. VASI Rwy 14 and 32 O/S indef. Rot Bcn O/S UFN. **FUEL** - (NC-100LL)**REMARKS** - Attended 1400-2200Z++ Mon-Fri. **MISC** - Rwy 36 calm wind rwy. **WT BRG** - (S12.5) Rwy 14-32.**COMMUNICATIONS - CTAF/UNICOM** - 122.8 **MINNEAPOLIS CENTER** - 134.0 288.3 (APP/DEP svc) **FSS-FORT DODGE FOD-NOTAM FOD****SAFFORD RGNL, AZ** N32°51.20' W109°38.10'

UTC-7

**H-4, L-5, PHOENIX**

P BL6, 50

(KQAD)

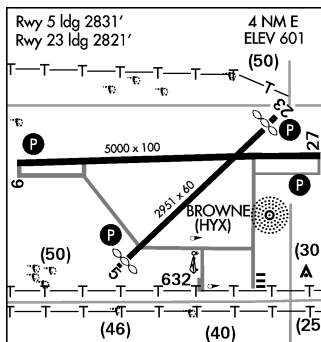
**SERVICE - LGT** - E Twy C lgt O/S indef. **FUEL** - After hr fone C928-348-1818. - (NC-100LL, A)**REMARKS** - Attended 1400-0030Z Mon-Sat; 1400-2230Z Sun.**CAUTION** - Tfc in vcnty of AG strip 1 NM SW of arpt.**WT BRG** - (S23) Rwy 8-26. (S33) Rwy 12-30.**COMMUNICATIONS - CTAF/UNICOM** - 122.8 **ASOS** - 124.175 C928-428-5178. **ALBUQUERQUE CENTER** - 134.45 327.15 (APP/DEP svc) **PRESCOTT RDO** - 122.3 (RCO) **FSS-PRESCOTT PRC-NOTAM SAD****SAGINAW CO H W BROWNE, MI**

N43°26.00' W83°51.74' UTC-5(-4DT)

**H-10-11, L-28, DETROIT**

P BL1, 6, 9, 15, 50

(KHXY)

**SERVICE - LGT** - ACTIVATE-MIRL Rwy 5-23 and 9-27, PAPI Rwy 5, 9, 23 and 27, and REIL Rwy 9-CTAF. **FUEL** - (NC-100LL, A)**REMARKS** - Attended 1230-2300Z++ Mon-Fri; 1300-2030Z++ Sat-Sun. **CAUTION** - Bird and PJE haz. Cracks on Rwy 5-23.**MISC** - Rwy 5-23 displ thld mrk poor. **WT BRG** - (S60, T72, ST91, TT101) Rwy 9-27. (S12.5) Rwy 5-23.**COMMUNICATIONS - CTAF/UNICOM** - 122.8 **AWOS-3** - 118.325 C989-752-3408. **LANSING RDO** - 122.2 122.4 (SAGINAW RCO) 121.725 GCO. Also avbl thru SAGINAW CLNC) **APP/DEP** - Opr 1100-0500Z++, OT ct CLEVELAND CENTER 127.7 307.8.- (R) 120.95 235.625 **FSS-LANSING LAN-NOTAM HXY**

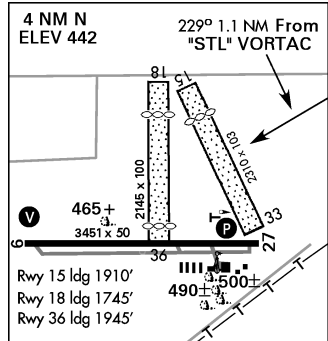
## ST CHARLES, MO N38°50.92' W90°30.01' UTC-6(-5DT) L-27, A-1, ST. LOUIS

P BL1, 7, 43, 50 (K3SQ)

**SERVICE - LGT** - ACTIVATE-VASI Rwy 9 and PAPI Rwy 27-CTAF.  
Nstd LIRL Rwy 9-27 opr dusk-0900Z++; to ACTIVATE after  
0900Z++ call C636-946-6066. **FUEL** - (NC-100LL)

**REMARKS** - Attended 1400-0400Z++ Apr-Oct; 1400-0200Z++  
Nov-Mar. **CAUTION** - Rwy 15-33 and 18-36 rolling and ruf. Rwy  
9-27, 15 and 18 nstd safety area byd ea end; terrain grade, crops  
and ditch. Crops in prim and trans sfc, 100' fr cntrl first 1800'  
Rwy 9. Rwy 9-27 cracking with grass growing thru cracks. Banner  
towing. Stu flt trng. **MISC** - Partial parl twy for Rwy 9-27 lctd  
70'-75' fr rwy. Rwy 9-27 mrk faded. **WT BRG** - (S8) Rwy 9-27.

**COMMUNICATIONS - CTAF/UNICOM** - 123.0 **ST LOUIS**  
**APP/DEP - (R)(E)** 124.2 353.9 **CLNC DEL** - 120.15 **FSS-ST**  
**LOUIS STL-NOTAM STL**



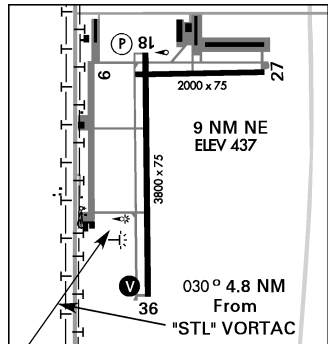
## ST CHARLES CO SMARTT, MO N38°55.78' W90°25.80' UTC-6(-5DT) L-27, A-1, ST. LOUIS

P BL1, 6, 9, 43, 50 (KSET)

**SERVICE - LGT** - ACTIVATE-VASI Rwy 36-CTAF **FUEL** -  
(NC-100LL)

**REMARKS** - Attended 1400Z++-dusk Apr-Oct; 1400-2300Z++  
Nov-Mar. **CAUTION** - Rwy 9-27 nstd safety area byd ea end,  
terrain grades. Moderate stu trng haz. **WT BRG** - (S12.5) All rwy.

**COMMUNICATIONS - CTAF/UNICOM** - 122.7 **ASOS** -  
118.075 C636-250-4590. **ST LOUIS APP/DEP - (R)(E)** 124.2  
353.9 **ST LOUIS CLNC DEL** - 121.6 **FSS-ST LOUIS**  
**STL-NOTAM SET**



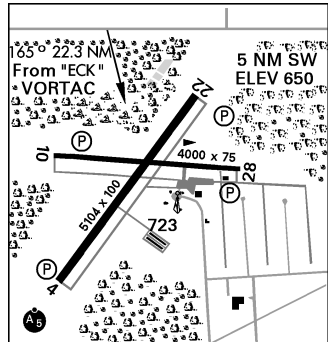
## ST CLAIR CO INTL, MI (Port Huron) N42°54.66' W82°31.73' (AOE) UTC-5(-4DT)

P BL1, 2, 5, 6, 9, 15, 50 (KPHN)

**SERVICE - LGT** - HIRL Rwy 4-22 and MIRL Rwy 10-28 preset lo  
ints; to increase ints and ACTIVATE-REIL Rwy 10-28 and 22, and  
MALSR Rwy 4-CTAF. REIL Rwy 10-28 O/S indef. **FUEL** -  
(NC-100LL, A)

**REMARKS** - Opr 1300Z++-dusk. **CAUTION** - Deer and bird haz.  
**CSTMS/AG/IMG** - On call, fone prior 2200Z++ preceding wkcd  
C810-985-9541. **WT BRG** - (S40, T55, TT90) Rwy 4-22. (S16) Rwy  
10-28.

**COMMUNICATIONS - CTAF/UNICOM** - 123.05 **AWOS-3** -  
118.375 C810-364-7787. **LANSING RDO** - (121.725 GCO. Also  
avbl thru SELFRIDGE CLNC) **SELFRRIDGE APP/DEP** - Opr  
1200-0400Z++, OT ctc CLEVELAND CENTER 127.7 290.425.-  
**(R)(E)** 119.6 395.9 **FSS-LANSING LAN-NOTAM PHN**



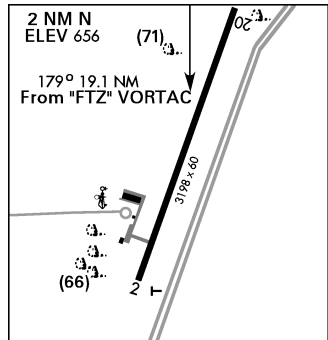
## ST CLAIR RGNL, MO N38°22.54' W90°58.34' UTC-6(-5DT) L-27, A-1, ST. LOUIS

P BL7, 9 (KK39)

**SERVICE - LGT** - REIL Rwy 2 O/S indef.

**REMARKS** - Attended 1400- 2300Z++. **CAUTION** - Ultralight  
haz. Copter opr on and in vcntry of arpt. **WT BRG** - (S4).

**COMMUNICATIONS - CTAF/UNICOM** - 122.8 **FSS-ST LOUIS**  
**STL-NOTAM STL**

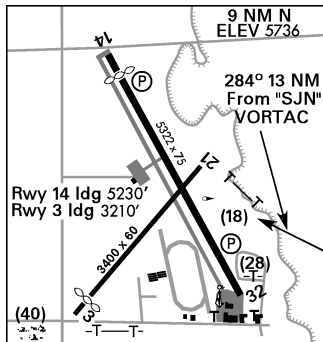


**ST JOHNS INDUSTRIAL AIR PARK, AZ**

N34°31.11' W109°22.72' UTC-7

**H-4, L-8, PHOENIX**

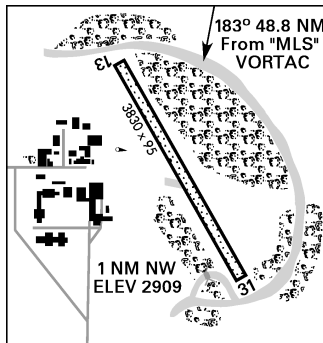
P BL6, 9, 50, 55

**(KSJN)****SERVICE - LGT** - Opr dusk-dawn. **FUEL** - (NC-100LL, A)**REMARKS** - Attended 1400-0100Z. **WT BRG** - (S90) Rwy 14-32. (S55) Rwy 3-21.**COMMUNICATIONS - CTAF/UNICOM** - 122.8 **ASOS** -134.225 C928-337-3061. **ALBUQUERQUE CENTER** - 124.325288.25 (APP/DEP svc) **PRESCOTT RDO** - 112.3T 122.1R (RCO)**FSS-PRESCOTT PRC-NOTAM SJN****ST LABRE MISSION, MT** (Ashland)

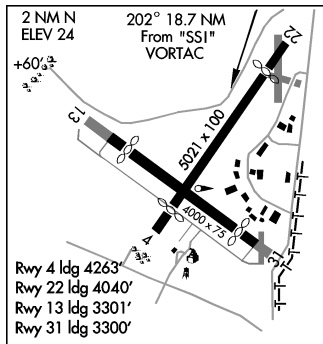
N45°36.00' W106°16.03' UTC-7(-6DT)

**BILLINGS**

P

**(K3U4)****REMARKS** - Unattended. **CAUTION** - Veh and wildlife haz. Rwy muddy when wet. 100' lgtd ant 0.5 NM SW arpt on hill. Hay bales and farm eqpt adj to rwy.**COMMUNICATIONS - CTAF/UNICOM** - 122.8 **FSS-GREAT FALLS GTF-NOTAM GTF****ST MARYS, GA** N30°45.20' W81°33.50' UTC-5(-4DT)**H-9-12, L-24, A-1, JACKSONVILLE**

P BL1, 6

**(K4J6)****SERVICE - LGT** - MIRL Rwy 4-22 preset lo ints, to increase ints ACTIVATE-CTAF. Rwy 4-22 lgt does not indicate displ thld.**FUEL** - (NC-100LL, A+)**REMARKS** - Attended 1400-2230Z++. **CAUTION** - PJE.**WT BRG** - (S20) Rwy 4-22.**COMMUNICATIONS - CTAF/UNICOM** - 122.8**JACKSONVILLE APP/DEP** - (R) 127.0 322.4 **FSS-MACON****MCN-NOTAM MCN****ST MARYS CO RGNL, MD** (Leonardtown)

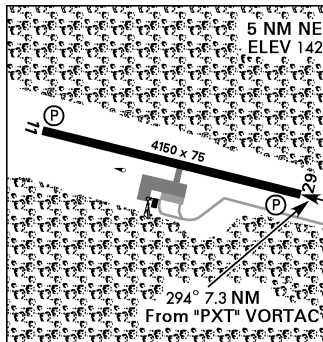
N38°18.92' W76°33.01' UTC-5(-4DT)

**L-29-34-36, WASHINGTON**

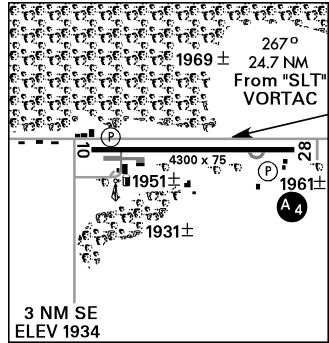
P BL1, 6, 9, 50

**(K2W6)****SERVICE - LGT** - ACTIVATE- MIRL and REIL Rwy 11-29-CTAF.**FUEL** - (NC-100LL, A)**REMARKS** - Attended 1300-2200Z++. **CAUTION** - Deer haz SS-SR. Glider and ultralight haz. **WT BRG** - (S12.5).**COMMUNICATIONS - CTAF/UNICOM** - 123.0 **AWOS-3** -119.575 C301-373-6514 **LEESBURG RDO** - 117.6T 122.1R(PATUXENT RCO) **PATUXENT APP/DEP** - (R)(E) 120.05 134.1

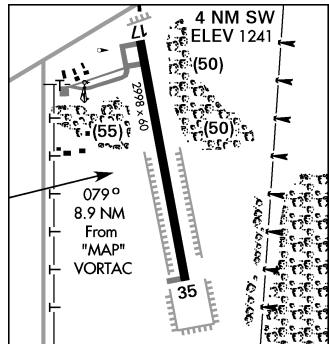
281.8 Opr 1200-0400Z++ Mon-Fri, 1300-2300Z++ Sat-Sun, clsd

Hol. OT etc **WASHINGTON CENTER APP/DEP** 132.55 353.6.**FSS-LEESBURG DCA-NOTAM DCA**

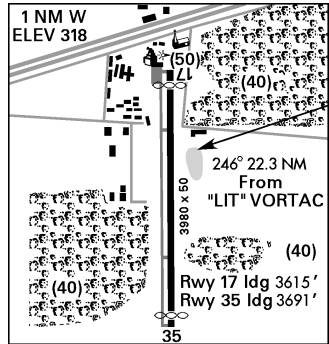
**ST MARYS MUNI**, PA N41°24.75' W78°30.16'  
 UTC-5(-4DT) **L-30, DETROIT**  
 P BL1, 6, 14, 50 (KOYM)  
**SERVICE - LGT -** ACTIVATE-MIRL Rwy 10-28 and MALS Rwy 28-CTAF. **FUEL -** (NC-100LL, A)  
**REMARKS -** Attended 1300-2100Z++ Mon-Fri. **MISC -** Rwy 10-28 grooved. **WT BRG -** (S12.5).  
**COMMUNICATIONS -** CTAF/UNICOM - 122.7 **AWOS-3 -** 118.05 C814-834-9416. **CLEVELAND CENTER -** 124.325 353.85 (APP/DEP svc) **ALTOONA RDO CLNC DEL -** 121.3  
**FSS-ALTOONA AOO-NOTAM AOO**



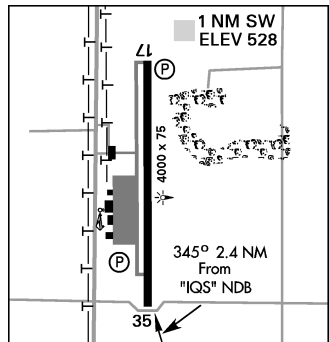
**SALEM MEM**, MO N37°36.91' W91°36.27'  
 UTC-6(-5DT) **L-16, KANSAS CITY**  
 P BL1, 6, 9 (KK33)  
**SERVICE - LGT -** MIRL Rwy 17-35 preset lo ints, to increase ints and ACTIVATE-REIL Rwy 17-35-CTAF.  
**REMARKS -** Unattended. **CAUTION -** Crop dusting haz. Poor sfc cond btw rwy, apr and tiedown area, large cracks with weeds in cracks. **WT BRG -** (S12.5).  
**COMMUNICATIONS -** CTAF - 122.9 **KANSAS CITY CENTER -** 128.35 284.67 (APP/DEP svc) **FSS-ST LOUIS STL-NOTAM STL**



**SALINE CO WATTS FLD**, AR (Benton)  
 N34°33.39' W92°36.42' UTC-6(-5DT) **L-17, MEMPHIS**  
 P BL1, 6 (KM99)  
**SERVICE - LGT -** MIRL Rwy 17-35 O/S UFN.  
**REMARKS -** Attended 1300-2300Z++. **CAUTION -** Parl twy clsd to twin eng and larger acct. **TFC PAT -** Rwy 17 rgt tfc. **WT BRG -** (S11).  
**COMMUNICATIONS -** CTAF/UNICOM - 122.8 **LITTLE ROCK CLNC DEL -** 119.5 C501-918-4608. **FSS-JONESBORO JBR-NOTAM JBR**



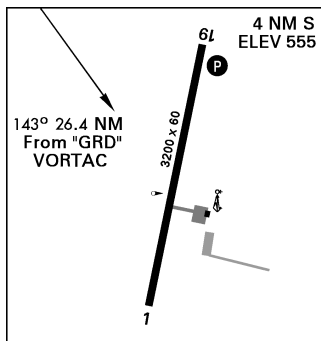
**SALLISAW MUNI**, OK N35°26.29' W94°48.17'  
 UTC-6(-5DT) **L-16, MEMPHIS**  
 BL6, 50 (KJSV)  
**SERVICE - LGT -** PAPI Rwy 35 GS 2.5°. **FUEL -** Avbl self-svc H24 with major credit card. - (NC-100LL)  
**REMARKS -** Attended 1400-2400Z++; unattended federal holidays. **CAUTION -** +200' twr/ant 2.2 NM N on extrn cntrline. PJE.  
**COMMUNICATIONS -** CTAF/UNICOM - 122.7 **AWOS-3 -** 118.475 C918-775-4136. **RAZORBACK APP/DEP -** Opr 1130-0500Z++, OT ctc MEMPHIS CENTER 126.1 269.0. (R)(E) 120.9 343.75 (120.9 256°-074°) **FSS-MC ALESTER MLC-NOTAM JSV**



**SALUDA CO, SC** N33°55.61' W81°47.67' UTC-5(-4DT)**L-24, ATLANTA**

(K6J4)

P BL1, 6, 50

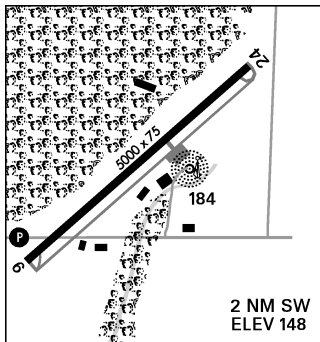
**SERVICE - LGT -** ACTIVATE-MIRL Rwy 1-19, PAPI Rwy 19-CTAF.  
**FUEL -** (NC-100LL)**REMARKS -** Attended 1300-2200Z++ Mon-Fri; 1300-1700Z++  
Sat. **CAUTION -** 30' drop off N end Rwy 01. **WT BRG -** (S11.3).**COMMUNICATIONS -** CTAF - 122.9 **FSS-ANDERSON**  
**AND-NOTAM AND****SAMPSON CO, NC** (Clinton) N34°58.50' W78°21.94'

UTC-5(-4DT)

**H-9-12, L-35-36, CHARLOTTE**

(KCTZ)

P BL1, 6, 9, 50

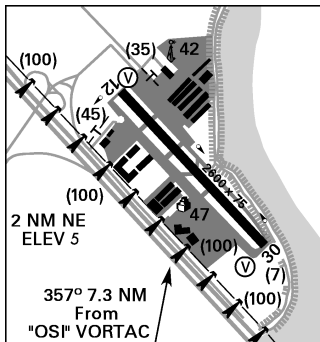
**SERVICE - LGT -** ACTIVATE-REIL and MIRL Rwy 6-24 and PAPI  
Rwy 6-CTAF. **FUEL -** (NC-100LL, A1+)**REMARKS -** Attended 1330Z++-dusk Mon-Sat; 1800Z++-dusk  
Sun, OT fone C910-592-3295. **CAUTION -** Rwy 6-24 has a 40'  
drop-off 200' fr both thld on extn cntrline and severe cracking.  
**WT BRG -** (S26).**COMMUNICATIONS -** CTAF/UNICOM - 122.8 **AWOS-3 -**  
119.125 C910-592-7488. **FAYETTEVILLE APP/DEP -** (R)(E)  
133.0 295.0 **FSS-RALEIGH RDU-NOTAM CTZ****SAN CARLOS, CA** N37°30.71' W122°14.97'

UTC-8(-7DT)

**L-2-3, A-2, SAN FRANCISCO**

(KSQJ)

P BL1, 6, 9, 43

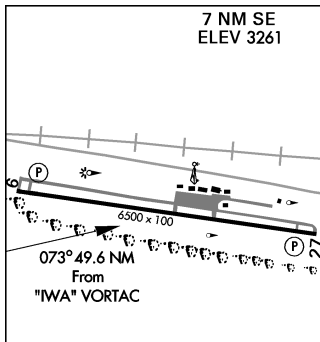
**SERVICE - LGT -** ACTIVATE-MIRL and REIL Rwy 12-30  
0500-1500Z++-CTAF.**REMARKS -** Attended 1500-0700Z++. **RSTD -** No touch or stop  
and go ldg when twr clsd. **CAUTION -** Bird haz. 100' twrs and  
pwrlines 750' W and parl to Rwy 12-30. **NS ABTMT -** Noise  
sensitive areas S thru NE. Ctc arpt mgr C650-573-3700. **MISC -**  
Calm wind Rwy 12. Class D Airspace eff 1500-0500Z++, OT Class  
G. **WT BRG -** (S12.5).**COMMUNICATIONS -** CTAF - 119.0 **UNICOM -** 122.95  
**ATIS -** Opr H24. 125.9 C650-593-0613. **NORCAL APP -** (R)(E)  
133.95 135.65 251.05 310.8 317.6 338.2 **TWR -** Opr  
1500-0500Z++. 119.0 326.2 **GND -** 121.6 **NORCAL DEP -**  
(R)(E) 135.65 310.8 **FSS-OAKLAND OAK-NOTAM SQL****SAN CARLOS APACHE, AZ** (Globe)

N33°21.19' W110°40.04' UTC-7

**H-4, L-5, PHOENIX**

(KP13)

P BL1, 6, 9, 50

**SERVICE - LGT -** ACTIVATE-MIRL Rwy 9-27-CTAF. PAPI Rwy 09-27  
opr H24. Rot Bcn O/S UFN.**REMARKS -** Unattended. **MISC -** All Rwy hold and Twy exit signs  
O/S UFN. **WT BRG -** (S12.5).**COMMUNICATIONS -** CTAF/UNICOM - 122.8  
**ALBUQUERQUE CENTER -** 125.4 269.3 (APP/DEP svc)  
**PRESCOTT RDO -** 122.3 (GLOBE RCO) **FSS-PRESCOTT**  
**PRC-NOTAM PRC**

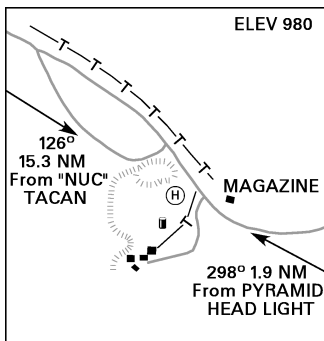
**SAN CLEMENTE HELIPAD AT****PYRAMID HEAD, CA** N32°50.00' W118°23.00'

UTC-8(-7DT)

**H-4, L-4, LOS ANGELES**

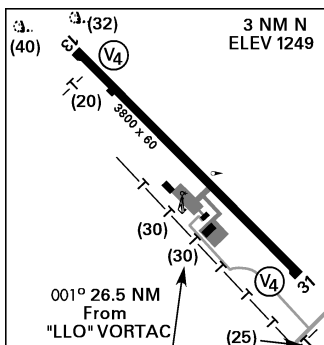
N L55

(KZ27)

**REMARKS - RSTD** - Emerg and OFFL BUS ONLY. PPR DSN 577-2844/DSN 524-9252, C619-437-2844/C619-524-9252.**CAUTION** - Hi voltage P-line 40' lctd 200 yd E, SE of pad.**COMMUNICATIONS - OBSERVATION POST** - Opr PPR. 277.8 289.9 353.4 359.4 **FSS-SAN DIEGO SAN-NOTAM KNUC****SAN SABA CO MUNI, TX**N31°14.11' W98°43.02' UTC-6(-5DT) **L-19, SAN ANTONIO**

P BL1, 7, 47

(K81R)

**SERVICE - LGT** - ACTIVATE-LIRL Rwy 13-31-CTAF. Rot Bcn green lgt and VASI Rwy 13-31 O/S UFN. **FUEL** - Fone C915-372-3380/6034. - (NC-100LL)**REMARKS - WT BRG** - (S12.5).**COMMUNICATIONS - CTAF/UNICOM** - 122.8 **AWOS-3** - C325-372-6027.O/S UFN. **FSS-SAN ANGELO SJT-NOTAM SJT****SANTA ROSA NOLF, FL** (Milton)

N30°36.65' W86°56.40' UTC-6(-5DT)

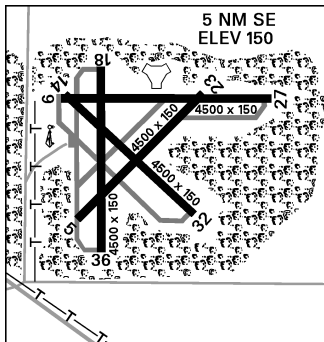
**L-21-22, NEW ORLEANS**

N B

(KNGS)

**REMARKS** - Opr 1315-0445Z++ Mon-Thu; 1315-0245Z++ Fri.**RSTD** - Mil use only. **MISC** - Ctl agcy Whiting Fld NAS-North.**WT BRG** - (PCN 8 F/B/W/U) Rwy 5-23 and 14-32. (PCN 10

F/B/W/U) Rwy 9-27 and 18-36

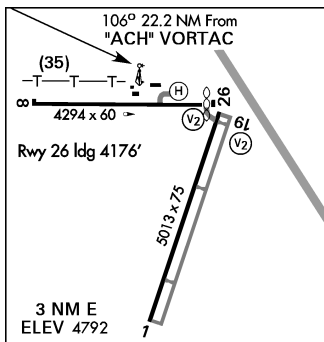
**COMMUNICATIONS - CTAF** - 361.1 **FSS-GAINESVILLE GNV****SANTA ROSA ROUTE 66, NM**

N34°56.14' W104°38.55' UTC-7(-6DT)

**H-6, L-15, ALBUQUERQUE**

P BL1, 6, 45

(KI58)

**SERVICE - LGT** - MIRL Rwy 1-19 and 8-26 preset lo ints 1300-0500Z++; to increase ints and ACTIVATE - after 0500Z++ - CTAF. Rwy 26 PVASI GS 3.85°. **FUEL** - (NC-100LL, A; Avbl H24 with credit card.)**REMARKS** - Unattended. Arpt gate access code is 4492. For svc fone C505-472-6297 or C505-799-0141. For emerg fone Santa Rosa Police C505-472-3605. **CAUTION** - Wildlife haz. **WT BRG** - (S11.5) Rwy 8-26. (S12.5) Rwy 1-19.**COMMUNICATIONS - CTAF** - 122.8 **FSS-ALBUQUERQUE ABQ-NOTAM ABQ**

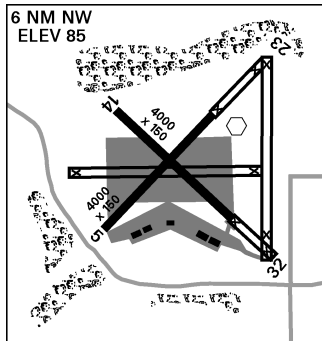
**SAUFLEY FLD NOLF, FL** (Pensacola)

N30°28.18' W87°20.28' UTC-6(-SDT)

**L-21-22, NEW ORLEANS**

N BL7

(KNUN)

**REMARKS** - Opr 1400-2030Z++ Mon-Fri. **RSTD** - Mil use only.**MISC** - Ctl agcy Pensacola NAS. Remain clear of a 5 NM rad of Saufley Fld abv 2000' unless in ctc with Pensacola APP 380.6.**WT BRG** - (PCN 9 F/B/W/T) All rwy.**COMMUNICATIONS** - **CTAF** - 126.2 321.8 **GAINESVILLE****RDO** - 108.8T 122.1R (RCO) **FSS-GAINESVILLE GNV****SAVANNA ARMY DEPOT HELIPAD,**

IL N42°11.00' W90°15.33' UTC-6(-SDT)

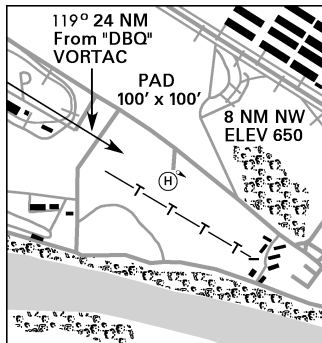
**CHICAGO**

A L6, 54

(ØLL9)

**SERVICE** - **LGT** - Helipad lgt avbl O/R.**REMARKS** - **RSTD** - PPR, DSN 585-8700. **MISC** - No svc.

Apch/dep N-S. 160' water twr 4000' NW. Avoid rstd area R3302, and fit over bldg.

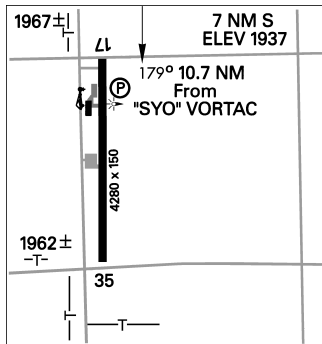
**COMMUNICATIONS** - **FSS-KANKAKEE IKK****SAYRE MUNI, OK** N35°10.05' W99°39.47'

UTC-6(-SDT)

**H-6, L-15, DALLAS-FT WORTH**

P BL1, 6, 50

(K3O4)

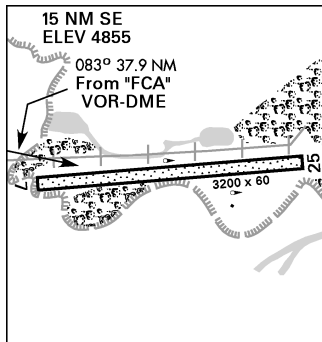
**SERVICE** - **LGT** - MIRL Rwy 17-35 preset lo ints dusk-0430Z++.After 0430Z++ **ACTIVATE**-CTAF. Rot Bcn O/S UFN.**REMARKS** - Unattended. **RSTD** - Rwy 17-35 thld displ day VFR only. **WT BRG** - (S30).**COMMUNICATIONS** - **CTAF** - 122.9 **MC ALESTER RDO** -115.2T 122.1R (RCO) **FSS-MC ALESTER MLC-NOTAM MLC****SCHAFER USFS, MT** N48°05.25' W113°15.05'

UTC-7(-6DT)

**GREAT FALLS**

USFS

(K8U2)

**REMARKS** - Unattended. **CAUTION** - Horses and animal haz.First 400' Rwy 25 ruf. **MISC** - Rwy 7-25 E 1800' is mrk with cones; W 1400' unmrk. Sum fone C406-752-7345.**COMMUNICATIONS** - **CTAF** - 122.9 **FSS-GREAT FALLS****GTF-NOTAM GTF**

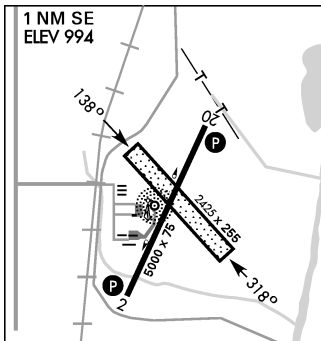
**SCHENCK FLD, IA** (Clarinda)

N40°43.31' W95°01.59' UTC-6(-5DT) **H-5, L-10, OMAHA**  
 P BL1, 6, 9, 50 (KICL)

**SERVICE - LGT -** ACTIVATE-MIRL Rwy 2-20, REIL and PAPI Rwy 2 and 20-CTAF. **FUEL -** (NC-100LL, A)

**REMARKS -** Attended 1400-2300Z++. **MISC -** Rwy 138°-318° mrk with yellow cones. **WT BRG -** (S12) Rwy 2-20.

**COMMUNICATIONS - CTAF/UNICOM -** 122.8 **AWOS-3 -** 132.025 C712-542-3345. **MINNEAPOLIS CENTER -** 119.6290.4 (APP/DEP svc) **FSS-FORT DODGE FOD-NOTAM ICL**

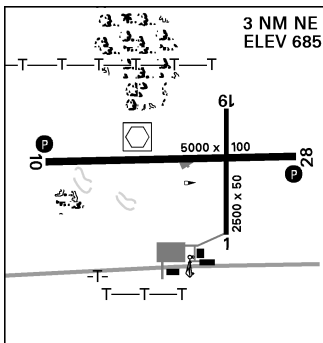
**SCHOOLCRAFT CO, MI** (Manistique)

N45°58.47' W86°10.30' UTC-5(-4DT) **H-2, L-31, GREEN BAY**  
 P BL1, 6, 9, 50 (KISQ)

**SERVICE - LGT -** ACTIVATE-MIRL, REIL and PAPI Rwy 10-28-CTAF. PAPI Rwy 10 and REIL S side Rwy 28 O/S UFN. **FUEL -** (NC-100LL, A)

**REMARKS -** Attended 1200-2200Z++ Mon-Fri; 1330-2300Z++ Sat-Sun. Fone C906-341-5522 for svc; after hr fone C906-597-0097. **CAUTION -** Bird and deer haz. 100' unmrk p-line 1NM N of Rwy 19 thld. Cracks with vegetation in Rwy 1-19. **WT BRG -** (S26, T45) All rwy.

**COMMUNICATIONS - CTAF/UNICOM -** 122.8 **AWOS-3 -** 110.4 C906-341-8585. **GREEN BAY RDO -** 122.25 (RCO) **FSS-GREEN BAY GRB-NOTAM ISQ**

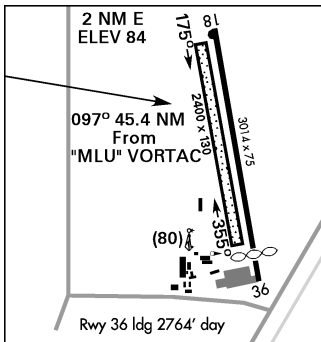
**SCOTT, LA** (Tallulah) N32°24.98' W91°08.93' UTC-6(-5DT)

**L-18, MEMPHIS**  
 P BL1, 6 (KM8Ø)

**SERVICE - LGT -** ACTIVATE-MIRL Rwy 18-36-CTAF.

**REMARKS -** Attended on call C318-574-4416. **CAUTION -** Aerobic act, ck NOTAM. AG and ultralight opr. **WT BRG -** (S12) Rwy 18-36.

**COMMUNICATIONS - CTAF -** 122.9 **FSS-DE RIDDER DRI-NOTAM DRI**

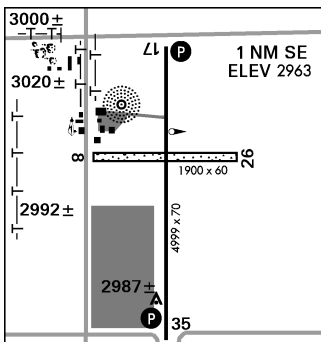
**SCOTT CITY MUNI, KS** N38°28.46' W100°53.10'

UTC-6(-5DT) **L-10, WICHITA**  
 P BL1, 6, 50 (KTQK)

**SERVICE - LGT -** MIRL Rwy 17-35 preset lo ints, to increase ints and ACTIVATE- PAPI Rwy 17-35-CTAF. **FUEL -** (NC-100LL, A)

**REMARKS -** Attended 1400-2330Z++. **WT BRG -** (S13, T16) Rwy 17-35.

**COMMUNICATIONS - CTAF/UNICOM -** 122.8 **AWOS-3 -** 120.0 C620-872-2233. **DENVER CENTER -** 132.5 379.15 (APP/DEP svc) **FSS-WICHITA ICT-NOTAM ICT**





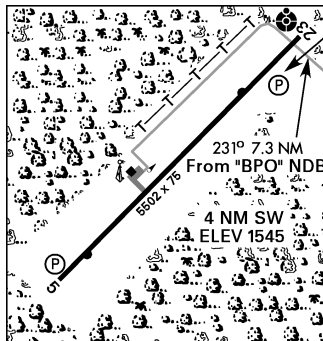
**SCOTT MUNI,** TN (Oneida) N36°27.34' W84°35.14'

UTC-5(-4DT)

**H-9, L-25, CINCINNATI**

P BL1, 2, 6, 9, 42, 50

(KSCX)

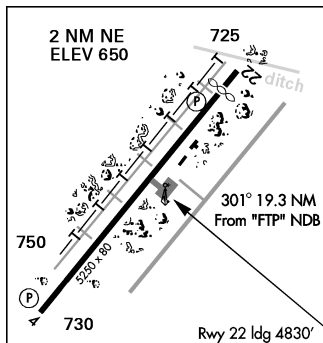
**SERVICE - LGT** - MIRL Rwy 5-23 preset med ints to increase ints and ACTIVATE-ODALS Rwy 23-CTAF. **FUEL** - (NC-100LL, A)**REMARKS** - Attended 1300-2300Z++ Mon-Sat; 1700-2300Z++ Sun; OT fone C865-617-8053. **WT BRG** - (S28, T40).**COMMUNICATIONS** - CTAF/UNICOM - 122.8 AWOS-3 - 135.025 C423-569-6651. **INDIANAPOLIS CENTER - (R)** 121.325 246.0 (APP/DEP svc) **FSS-NASHVILLE BNA-NOTAM BNA****SCOTTSBORO MUNI WORD FLD,** AL

N34°41.32' W86°00.36' UTC-6(-5DT)

**H-6-9, L-18, ATLANTA**

BL6, 50

(K4A6)

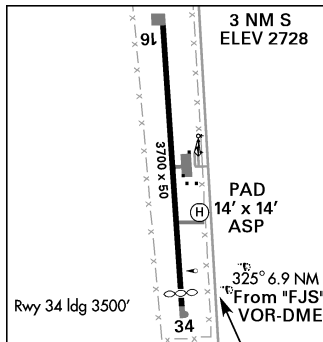
**SERVICE - LGT** - Rwy 22 lgtd thld disp for ngt opr. Twy lgt for twy turn-off only. **FUEL** - (NC-100LL, A)**REMARKS** - Attended 1400-2400Z++, after hr fone 1-800-717-0844 extn 01. **CAUTION** - Ultralight haz. **WT BRG** - (S15).**COMMUNICATIONS** - CTAF/UNICOM - 123.0 ATLANTA CENTER - (E) 133.8 353.7 (APP/DEP svc) **FSS-ANNISTON ANB-NOTAM ANB****SCOTT VALLEY,** CA (Ft. Jones)

N41°33.47' W122°51.30' UTC-8(-7DT)

**L-2, KLAMATH FALLS**

P BL1, 6

(KA3Ø)

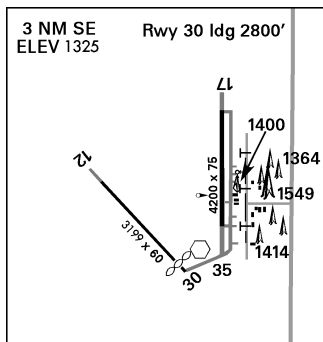
**SERVICE - LGT** - ACTIVATE-MIRL Rwy 16-34-CTAF. Thld lgt Rwy 34 displ 200'. **FUEL** - (NC-100LL)**REMARKS** - Unattended. **WT BRG** - (S12).**COMMUNICATIONS** - CTAF/UNICOM - 122.8 Opr intmt, rdo lctd in adj residence. **FSS-RANCHO MURIETA RIU-NOTAM RIU****SCRIBNER STATE,** NE N41°36.62' W96°37.79'

UTC-6(-5DT)

**L-12, OMAHA**

P BL6

(KSCB)

**SERVICE - FUEL** - (NC-100LL)**REMARKS** - Attended 1400-2300Z++ Mon-Fri, OT fone C402-654-2723 for hr. **CAUTION** - Unlgt 1525' twr 0.25 NM E. **WT BRG** - (S25) Rwy 17-35.**COMMUNICATIONS** - CTAF - 122.9 OMAHA APP/DEP - (R) 120.1 354.05 **FSS-COLUMBUS OLU-NOTAM OLU**

**SEARCY MUNI**, AR N35°12.64' W91°44.25'

UTC-6(-5DT)

**H-6, L-16, MEMPHIS**

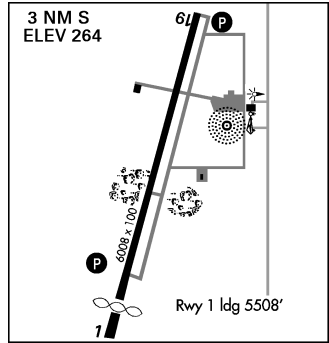
P BL1, 6, 9, 15, 50

**(KSRC)**

**SERVICE - LGT** - MIRL Rwy 1-19 preset lo ints, increase ints  
 ACTIVATE-CTAF. **FUEL** - For jet A or svc after hr call  
 C501-279-1080. (NC-100LL 24 hrs with credit card, A)

**REMARKS** - Attended daylt hr. **CAUTION** - Gyrocopter haz daylt  
 hr. Extv stu pilot opr. Twy E clsd UFN. **WT BRG** - (S24).

**COMMUNICATIONS - CTAF/UNICOM** - 122.7 **ASOS** -  
 128.325 C501-268-4280. **LITTLE ROCK APP/DEP** - 119.75  
 385.6 Call 501-379-2908 **LITTLE ROCK CLNC DEL** - 119.75  
 C501-918-4608. **FSS-JONESBORO JBR-NOTAM SRC**

**SEARLE FLD**, NE (Ogallala) N41°07.17' W101°46.18'

UTC-7(-6DT)

**H-5, L-10-12, CHEYENNE**

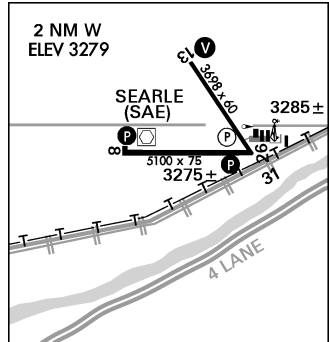
P BL1, 6, 43, 50

**(KOGA)**

**SERVICE - LGT** - ACTIVATE - MIRL Rwy 8-26, 13-31, PAPI Rwy  
 8-26 and Rwy 31 AND VASI Rwy 13 - CTAF. **FUEL** - (NC-100LL,  
 A+)

**REMARKS** - Attended 1430-2330Z++ Mon-Fri; OT fone  
 C308-284-3848. **WT BRG** - (S12.5) All Rwy.

**COMMUNICATIONS - CTAF/UNICOM** - 122.8 **AWOS-3** -  
 121.275 C308-284-6573. **DENVER CENTER** - (R) 132.7 397.85  
 (APP/DEP svc) **FSS-COLUMBUS OLU-NOTAM OGA**

**SEBASTIAN MUNI**, FL N27°48.79' W80°29.73'

UTC-5(-4DT)

**L-24, MIAMI**

P BL7

**(KX26)**

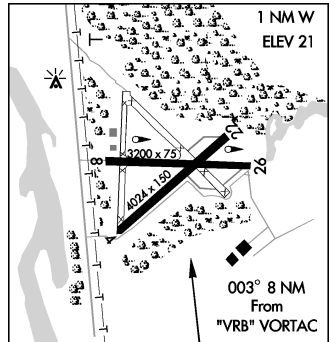
**SERVICE - FUEL** - Self-svc avbl H24. (NC-100LL)

**REMARKS** - Attended 1300-2200Z+++. **CAUTION** - PJE.

**NS ABTMT** - Proc in eff, ctc arpt mgr C561-581-0111. **MISC** -  
 Ident rqr for arpt access. Avoid afld ovft dur PJE OPS.

**WT BRG** - (S22) All rwy.

**COMMUNICATIONS - CTAF/UNICOM** - 123.05 Automated  
 UNICOM. **AWOS-3** - 123.05 C617-262-3825. O/S UFN. **FSS-ST.**  
**PETERSBURG PIE-NOTAM PIE**



**SEDONA, AZ** N34°50.92' W111°47.31' UTC-7**H-4, L-8, PHOENIX**

P BL1, 6, 9, 50

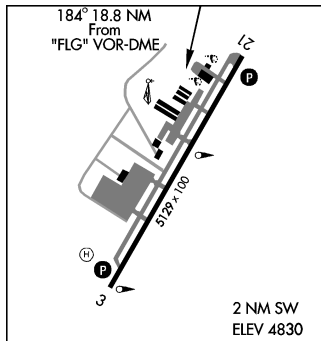
(KSEZ)

**SERVICE - LGT** - ACTIVATE - MIRL Rwy 3-21 and REIL Rwy 3-21-CTAF. **FUEL** - A+ (Red Rock Avn avbl 1400-0100Z C928-282-4487, OT 24 hr PN \$100 fee C928-282-1046.) (NC-100LL, A)

**REMARKS** - Attended 1400-0100Z May-Sep; 1500-0000Z Oct-Apr. **CAUTION** - Exp turb vcnty arpt. Be alert when ldg Rwy 21, dur strong SW wind cond. Strong down drafts probable NE of apch end of Rwy 21. Copter opr fr pvt helipads S and W of Rwy 3-21. **TFC PAT** - Propeller 6000'; jet 7000'. **NS ABTMT** - Ns sensitive area, no touch and go ldg; no scenic flt blw 6500'.

**MISC** - Copter opr rstd to helipads adj to twy int A7 SW main trml bldg. Overngt trans fee all users. Ldg fee for turbine acct wo fuel purchase. **WT BRG** - (S15, T30).

**COMMUNICATIONS** - CTAF/UNICOM - 123.0 **AWOS-2** - 118.525 C928-282-1993. **PRESCOTT RDO** - 122.3 (MINGUS MT RCO) **ALBUQUERQUE CENTER** - (R)(E) 124.5 306.2 (APP/DEP svc) **FSS-PRESCOTT PRC-NOTAM SEZ**

**SEMINOLE MUNI, OK** N35°16.48' W96°40.51'

UTC-6(-5DT)

**H-6, L-15, DALLAS-FT WORTH**

P BL1, 6, 50

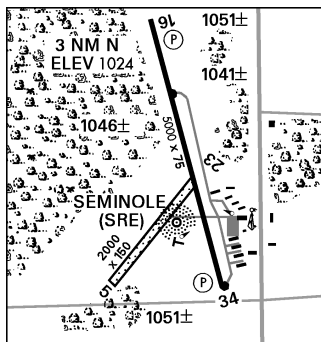
(KSRE)

**SERVICE - LGT** - MIRL Rwy 16-34 preset lo ints. To increase ints-ACTIVATE-CTAF. Rwy 16-34 PAPI O/S UFN. **FUEL** - (NC-100LL, A)

**REMARKS** - Attended 1400-2300Z++ Mon-Sat. **CAUTION** - Gopher haz. Rwy 5-23 ruf use extreme care. Rwy 16/34 markings and centerline so longer visible. **TFC PAT** - Rwy 34 rgt tfc.

**WT BRG** - (S16) Rwy 16-34.

**COMMUNICATIONS** - CTAF/UNICOM - 122.8 **AWOS-3** - 118.625 C405-382-0111. **FORT WORTH CENTER** - (R) 132.2 338.35 (APP/DEP svc) **FSS-MC ALESTER MLC-NOTAM H45**

**SEMINOLE SPRAYING SVC, TX**N32°43.09' W102°44.29' UTC-6(-5DT) **L-6, ALBUQUERQUE**

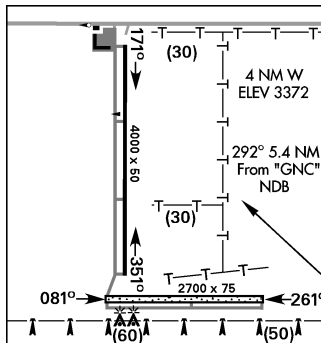
PVT

(39TE)

**SERVICE - FUEL** - (NC-100)

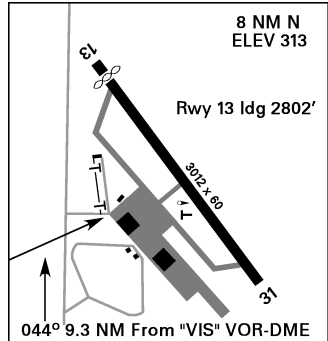
**REMARKS** - Attended daylt hr Mon-Sat. **WT BRG** - (S12) Rwy 171°-351°.

**COMMUNICATIONS** - **FSS-FORT WORTH FTW**



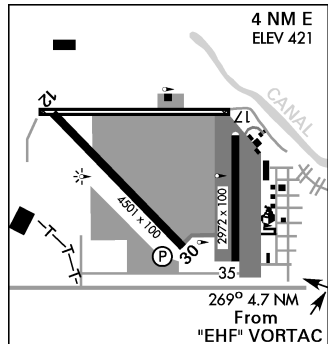
**SEQUOIA FLD, CA** (Visalia) N36°26.91' W119°19.14'  
 UTC-8(-7DT) **L-3-9, SAN FRANCISCO**  
 P L6 (KD86)

**SERVICE - LGT - MIRL** Rwy 13-31 nstd, displ thld unlgtd.  
**REMARKS - Unattended. CAUTION - 4' trench 160' outbd fr thld**  
 Rwy 31. **WT BRG - (S30, T50).**  
**COMMUNICATIONS - CTAF/UNICOM - 122.9**  
**FSS-RANCHO MURIETA RIU-NOTAM RIU**



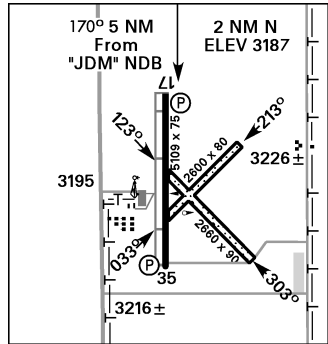
**SHAFTER MINTER FLD, CA**  
 N35°30.44' W119°11.53' UTC-8(-7DT) **L-3-7, LOS ANGELES**  
 P BL1, 5, 50 (KMIT)

**SERVICE - LGT - ACTIVATE-HIRL** Rwy 12-30 after 0800Z+-CTAF.  
**FUEL - Self-svc avbl 24 hr with maj credit card. - (NC-100LL, A)**  
**REMARKS - Attended 1600-0100Z++ Mon-Fri. CAUTION - Hvy**  
 crop duster act. Ultralight tfc. **WT BRG - (S25, T30)** Rwy 17-35.  
 (S22) Rwy 12-30.  
**COMMUNICATIONS - CTAF - 122.9 BAKERSFIELD**  
**APP/DEP - Opr 1400-0700Z++**, OT etc LOS ANGELES CENTER  
 127.1 317.7.- (R)(E) 126.45 270.3 **FSS-RANCHO MURIETA**  
**RIU-NOTAM RIU**



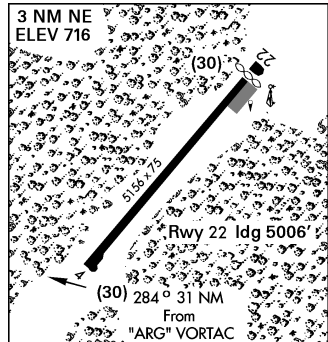
**SHALZ FLD, KS** (Colby) N39°25.65' W101°02.80'  
 UTC-6(-5DT) **H-5, L-10, WICHITA**  
 P BL1, 7, 50 (KCBK)

**SERVICE - LGT - ACTIVATE-MIRL** Rwy 17-35 and twy lgt-CTAF.  
**FUEL - (NC-100LL, A1)**  
**REMARKS - Opr 1400-2330Z++ Mon-Fri; 1400-1800Z++ Sat, OT**  
 C785-460-4438/3298. **CAUTION - Ultralight haz. WT BRG -**  
 (S30,T38) Rwy 17-35. (S12.5) Rwy 14-32.  
**COMMUNICATIONS - CTAF/UNICOM - 122.8 AWOS-3 -**  
 118.175 C785-460-4499. **DENVER CENTER - 132.5 379.15**  
 (APP/DEP svc) **FSS-WICHITA ICT-NOTAM ICT**



**SHARP CO RGNL, AR** (Ash Flat)  
 N36°15.89' W91°33.76' UTC-6(-5DT)  
**H-6, L-16, KANSAS CITY**  
 BL1, 6 (KCKV)

**SERVICE - LGT - ACTIVATE-MIRL** Rwy 4-22-CTAF. **FUEL -**  
 (NC-100LL, A) 24 hr self svc with credit card.  
**REMARKS - Unattended. WT BRG - (S12).**  
**COMMUNICATIONS - CTAF/UNICOM - 122.7 MEMPHIS**  
**CENTER - (R) 120.075 289.4 (APP/DEP svc) FSS-JONESBORO**  
**JBR-NOTAM JBR**



**SHAWANO MUNI, WI** N44°47.24' W88°33.60'

UTC-6(-5DT)

**L-31, GREEN BAY**

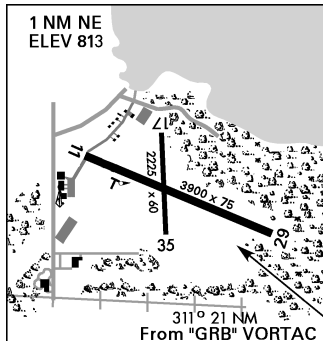
P BL1, 6

(K3WO)

**SERVICE - LGT** - MIRL Rwy 11-29 preset med ints, to increase ints  
ACTIVATE-MIRL Rwy 11-29 and Rwy 17-35-CTAF. **FUEL** -  
(NC-100LL)

**REMARKS** - Attended 1400Z+- dusk. **CAUTION** - Deer and  
waterfowl haz. **MISC** - Ctc arpt mgr to confirm cond  
C715-526-2465. Seaplane waterway W of arpt. **WT BRG** - (S17)  
Rwy 11-29.

**COMMUNICATIONS - CTAF/UNICOM** - 122.8 **GCO** -  
121.725 (GCO GREEN BAY FSS) **GREEN BAY APP/DEP** - Opr  
1130-0530Z+-, OT ctc MINNEAPOLIS CENTER 125.55 370.9.-  
(R)(E) 119.4 338.2 **FSS-GREEN BAY GRB-NOTAM GRB**

**SHAWNEE RGNL, OK** N35°21.47' W96°56.57'

UTC-6(-5DT)

**H-6, L-15, DALLAS-FT WORTH**

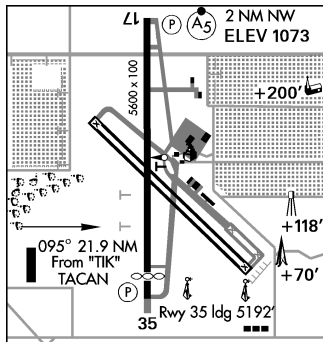
P BL1, 6, 9, 15, 50

(KSNL)

**SERVICE - LGT** - MIRL Rwy 17-35 preset lo ints, to increase ints  
ACTIVATE - CTAF. **FUEL** - (NC-100LL, A)

**REMARKS** - Attended 1400-2400Z+-, **CAUTION** - Ultralight haz.  
**TFC PAT** - Rwy 17 rgt tfc. **WT BRG** - (S30, T40, TT60) Rwy 17-35.

**COMMUNICATIONS - CTAF/UNICOM** - 122.7 **AWOS-3** -  
118.275 C405-878-1745. **FORT WORTH CENTER** - (R) 132.2  
338.35 (APP/DEP svc) **MC ALESTER MLC** - (121.725 GCO.)  
**OKLAHOMA CITY** - (R)(E) 120.45 288.325 **FSS-MC ALESTER**  
**MLC-NOTAM SNL**

**SHELBY, MT** N48°32.44' W111°52.27' UTC-7(-6DT)**H-1, L-13, GREAT FALLS**

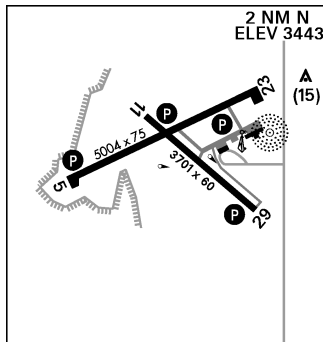
P BL1, 6, 50

(KSBX)

**SERVICE - LGT** - ACTIVATE-MIRL and PAPI Rwy 5-23 and  
11-29-CTAF. **FUEL** - After hr fone C406-450-2461/2463. -  
(NC-100LL, A)

**REMARKS** - Attended 1600-0200Z+- Mon-Fri. **CAUTION** - Deer  
haz. **MISC** - Twy mrk with reflectors. **WT BRG** - (S12.5) All rwy.

**COMMUNICATIONS - CTAF/UNICOM** - 122.8 **GREAT**  
**FALLS RDO** - 122.2 255.4 (CUT BANK RCO) **SALT LAKE**  
**CENTER** - (E) 133.4 285.4 (APP/DEP svc) **FSS-GREAT FALLS**  
**GTF-NOTAM GTF**

**SHELBY CLEVELAND CO RGNL, NC**

N35°15.34' W81°36.05' UTC-5(-4DT)

**H-9-12, L-25, CHARLOTTE**

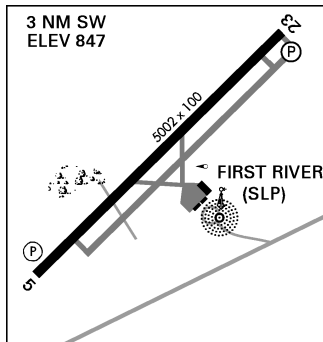
P BL1, 6, 50

(KEHO)

**SERVICE - LGT** - After 0400Z+- ACTIVATE-MIRL Rwy 5-23-CTAF.  
No twy lgt. **FUEL** - Self-svc avbl H24 with credit card. -  
(NC-100LL, A1+) - For svc after hr fone C704-284-3321.

**REMARKS** - Attended 1300-2200Z+- Mon-Fri; 1500-2000Z+-  
Sat; 1800-2100Z+- Sun. **MISC** - Rwy 23 has 35' drop-off 600' fr  
thld. Rwy 5 has 45' drop-off 100' fr thld. **WT BRG** - (S21).

**COMMUNICATIONS - CTAF/UNICOM** - 122.8 **AWOS-3** -  
118.425 C704-487-0100. **CHARLOTTE APP/DEP** - (E) 134.75  
257.2 **FSS-RALEIGH RDU-NOTAM HKY**

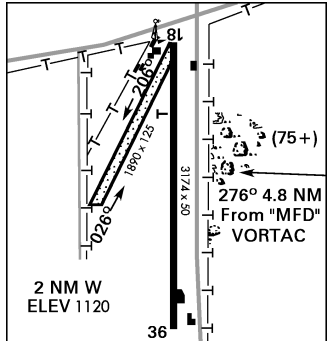


**SHELBY COMMUNITY, OH**

N40°52.37' W82°41.84' UTC-5(-4DT)

**L-29, DETROIT**

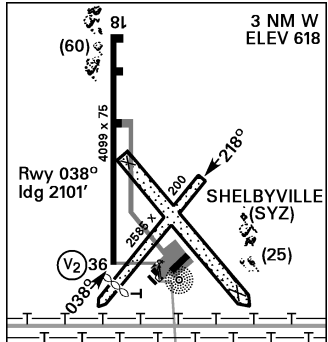
P BL7

**(K12G)****SERVICE - LGT -** Rwy 18-36 nstd LIRL. Rwy 18 thld lgt 220' fr rwy end.**REMARKS -** Opr 1100-2200Z++. **WT BRG -** (S5) Rwy 18-36.**COMMUNICATIONS - CTAF/UNICOM -** 122.8 **MANSFIELD****APP/DEP -** Opr 1100-0400Z++, OT ctc CLEVELAND CENTER134.9 317.7. - **(R)(E)** 124.2 390.8 **FSS-CLEVELAND****CLE-NOTAM CLE****SHELBY CO, IL (Shelbyville) N39°24.63' W88°50.73'**

UTC-6(-5DT)

**L-27, ST. LOUIS**

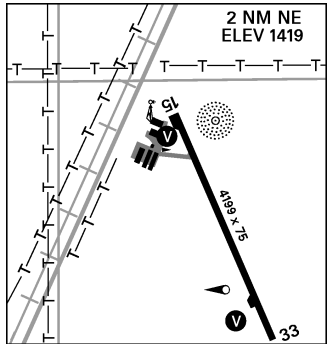
P \*BL6, 45

**(K2HØ)****SERVICE - LGT -** PVASI Rwy 36 O/S UFN. **FUEL -** (NC-100LL)**REMARKS -** Attended 1400Z++-dusk. **MISC -** Twy guidance at ngt utilize blue reflectors. Bdry Rwy 4-22 and 14-32 mrk with white painted lines at 400' intervals. Rwy 4-32 dsp l thld mrk with white gravel 2' wide. **WT BRG -** (S4) Rwy 18-36.**COMMUNICATIONS - CTAF/UNICOM -** 122.8 **KANSAS****CITY CENTER -** 124.3 335.6 (APP/DEP svc) **FSS-ST LOUIS****STL-NOTAM RSV****SHELDON MUNI, IA N43°12.50' W95°50.01'**

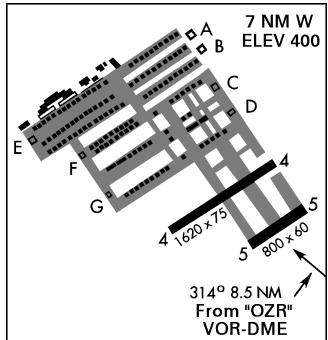
UTC-6(-5DT)

**L-12, OMAHA**

P BL1, 6, 9, 43

**(KSHL)****SERVICE - LGT -** ACTIVATE-MIRL, VASI and REIL Rwy 15-33-CTAF. **FUEL -** (NC-100LL, A)**REMARKS -** Opr 1330-2300Z++ Mon-Fri; on call Sat-Sun. **MISC -** Rwy 33 calm wind rwy. **WT BRG -** (S28).**COMMUNICATIONS - CTAF/UNICOM -** 122.8 **AWOS-3 -**119.775 C712-324-5159. **FORT DODGE RDO -** 122.15(SPENCER RCO) **FSS-FORT DODGE FOD-NOTAM SHL****SHELL AHP, (FORT RUCKER) AL**N31°21.76' W85°50.96' UTC-6(-5DT) **L-22, NEW ORLEANS**

A B

**(KSXS)****SERVICE - LGT -** Helipad and twy lgt. No lane lgt. **FUEL -** J8+100 - No hot refuel.**REMARKS -** Base OPS opr 1200-0800Z++ Mon-Fri exc hol. See FLIP AP/1 Flt Haz, Fort Rucker. **RSTD -** PPR.**C334-255-4108/4157, DSN 558-4108/4157. CAUTION -** Inst student trng. Crop dusters in vcnty. **TFC PAT -** N tfc only unless drct by twr. Pat alt 1000', base 800'. **MISC -** Class G and E Airspace. When twr clsd ctc SXS OPS. Use OZR altimeter.**COMMUNICATIONS - CTAF -** 140.3 310.6 **CAIRNS****APP/DEP -** Opr H24 Tue-Sat; 1200-0500Z++ Sun-Mon; OT ctcJACKSONVILLE CENTER 134.3 353.5. - **(R)(E)** 133.45 239.4**TWR -** Opr 1230-0600Z++ (DT 1130-0500Z++) Mon-Fri exc hol.140.3 244.5 **GND -** 148.8 310.6 **SXS OPS -** 36.45 139.75**FSS-ANNISTON ANB-NOTAM OZR**

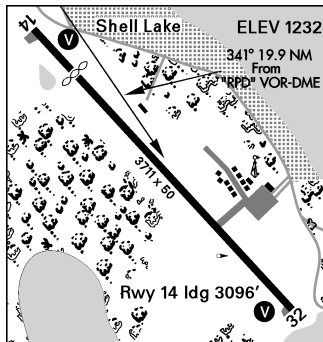
**SHELL LAKE MUNI, WI** N45°43.88' W91°55.24'

UTC-6(-5DT)

**L-14, GREEN BAY**

BL1, 6, 9, 43

(KSSQ)

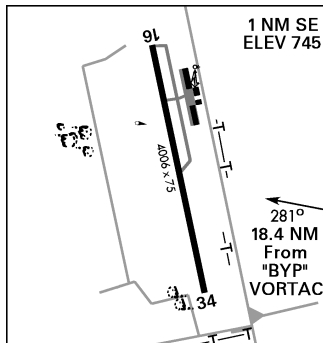
**SERVICE - LGT** - ACTIVATE-MIRL and VASI Rwy 14-32 and REIL Rwy 32-CTAF.**REMARKS** - Unattended. **CAUTION** - Bird haz.**COMMUNICATIONS - CTAF/UNICOM** - 122.8**MINNEAPOLIS CENTER - (R)(E)** 126.45 276.4 (APP/DEP svc)**GREEN BAY RDO** - 122.3 (RICE LAKE RCO)(121.725 GCO)**FSS-GREEN BAY GRB-NOTAM GRB****SHERMAN MUNI, TX** N33°37.45' W96°35.17'

UTC-6(-5DT)

**L-17, A-2, DALLAS-FT WORTH**

P BL6

(KSWI)

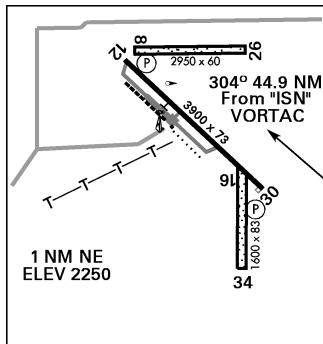
**SERVICE - FUEL** - (NC-100LL - Fuel avbl with maj credit card)**REMARKS** - Attended 1400-2300Z+-. **RSTD** - Start tkof Rwy 34 at thld mrk; hi speed lo level apch proh. **WT BRG** - (S19).**COMMUNICATIONS - CTAF/UNICOM** - 122.8 **FORT****WORTH CENTER - (E)** 124.75 377.1 (APP/DEP svc) **FSS-FORT****WORTH FTW-NOTAM FTW****SHER WOOD, MT** (Plentywood)

N48°47.15' W104°31.39' UTC-7(-6DT)

**L-13, BILLINGS**

P BL1, 6, 50

(KPWD)

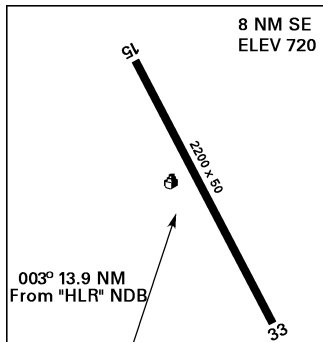
**SERVICE - LGT** - ACTIVATE-MIRL Rwy 12-30-CTAF. PAPI Rwy 12 O/S indef. **FUEL** - 24 hr self-sfc credit card fuel fac. - (NC-80, 100LL)**REMARKS - CAUTION** - Ultralight haz. **MISC** - Farm access road, W half portion, Rwy 8-26. **WT BRG** - (S11). Rwy 12-30.**COMMUNICATIONS - CTAF/UNICOM** - 122.8 **SALT LAKE****CITY** - 126.85 305.2 (App/Dept svc). **FSS-GREAT FALLS****GTF-NOTAM GTF****SHORTHORN AUX LANDING STRIP,**

TX (Fort Hood) N31°21.52' W97°40.27' UTC-6(-5DT)

**L-15-17, SAN ANTONIO**

A

(23XS)

**REMARKS** - Unattended. **RSTD** - PPR. Ctc Hood AAF OPS, DSN 738-3662/3881 1230-2130Z+-. All arr/dep acft must open/clsd flt plans with Robert Gray AAF OPS DSN 738-9200, C254-288-9200 or unit Flt OPS when on a tactical flt strip.**CAUTION** - Unmanned Aerial Vehicle haz. Open grazing cattle haz.**COMMUNICATIONS - ATIS** - Opr 1230-0300Z+-. 118.8 347.0**GRAY TWR - (E)** 120.75 241.0 265.6 (241.0 Unmto) **PMSV****GRAY METRO** - 41.2 306.5 **LONGHORN AUX TWR** - 143.35237.4 (VFR advsy) **GRAY OPS** - 38.7 125.05 305.15 **RNG CTL** -30.45 38.3 **FORT HOOD FLT FLW** - 38.75 143.1 321.0 357.9**FSS-SAN ANGELO SJT-DL-NOTAM SJT**

**SHOSHONE CO, ID** (Kellogg)  
 N47°32.83' W116°11.32' UTC-8(-7DT)

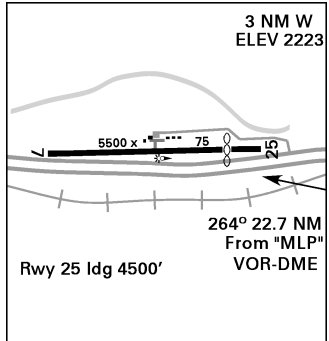
**H-1, L-9, GREAT FALLS**  
 (KS83)

P \*L6

**SERVICE - LGT** - For nstd MIRL Rwy 7-25 call C208-786-5381 or req on UNICOM; first 1000' displ thld Rwy 25 unlgtd.

**REMARKS** - Attended daylight hr. **TFC PAT** - Rgt tfc Rwy 7.  
**WT BRG** - (S14).

**COMMUNICATIONS - CTAF/UNICOM** - 122.8 **FSS-BOISE**  
**BOI-NOTAM BOI**



**SHOW LOW RGNL, AZ** N34°15.93' W110°00.34'

UTC-7

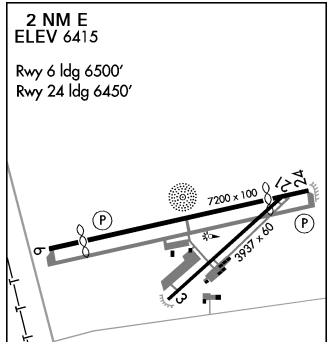
**H-4, L-4, PHOENIX**  
 (KSOW)

P BL1, 6, 9, 50

**SERVICE - LGT** - ACTIVATE-MIRL Rwy 6-24-CTAF. **FUEL** - Avbl H24 self-svc. - (NC-100LL, A)

**REMARKS** - Attended 1230-0300Z. **CAUTION** - Mil tfc nearby.  
**WT BRG** - (S35, T60) Rwy 6-24.

**COMMUNICATIONS - CTAF/UNICOM** - 123.0 **AWOS-3** -  
 118.075 C928-532-0379. **ALBUQUERQUE CENTER** - 132.9  
 239.05 (APP/DEP svc) **FSS-PRESCOTT PRC-NOTAM SOW**



**SIBLEY MUNI, IA** N43°22.17' W95°45.58' UTC-6(-5DT)

**L-11, OMAHA**  
 (KISB)

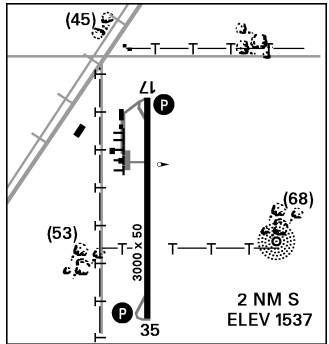
P L1, 7, 50

**SERVICE - LGT** - ACTIVATE- LIRL and PAPI Rwy 17-35-CTAF. Rwy 17-35 nstd LIRL, 6 thld lgt ea. **FUEL** - (NC-100LL, A)

**REMARKS** - Attended 1200-2400Z++, OT fone C712-754-3467.

**MISC** - Rwy 35 calm wind rwy. **WT BRG** - (S28, T48).

**COMMUNICATIONS - CTAF/UNICOM** - 122.8  
**MINNEAPOLIS CENTER** - 132.05 317.4 (APP/DEP svc)  
**FSS-FORT DODGE FOD-NOTAM FOD**



**SIDNEY MUNI, NY** N42°18.15' W75°24.96'

UTC-5(-4DT)

**L-30-32-33, NEW YORK**  
 (KN23)

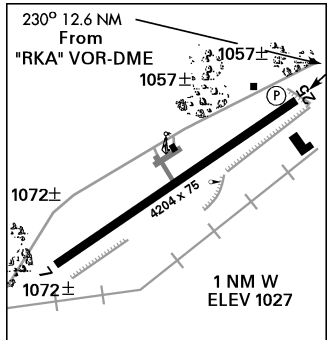
P BL1, 6, 9, 43

**SERVICE - LGT** - ACTIVATE-MIRL and REIL Rwy 7-25-CTAF.  
**FUEL** - (NC-100LL, A)

**REMARKS** - Attended 1300-2200Z++, fone C607-561-2346.

**CAUTION** - Numerous hills surround arpt up to 800' abv arpt elev. Hi tension lines 1 NM fr apch end Rwy 7. **MISC** - Ldg fee for multi-eng acft. **WT BRG** - (S25, T45).

**COMMUNICATIONS - CTAF/UNICOM** - 122.8 **AWOS-3** -  
 118.275 C607-561-2333. **BOSTON CENTER (R)** 133.25 279.5  
 (APP/DEP svc) **BUFFALO RDO** - 112.6T 116.8T 122.1R  
 (HANCOCK RCO - 116.8T 122.1R) (ROCKDALE RCO - 112.6T  
 122.1R) **CLNC DEL** - Ctc flt svc C888-766-8267. **FSS-BUFFALO**  
**BUF-NOTAM BUF**





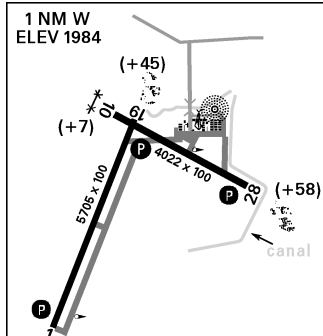
**SIDNEY RICHLAND MUNI, MT**

N47°42.41' W104°11.55' UTC-7(-6DT)

**H-1-2, L-13, BILLINGS**

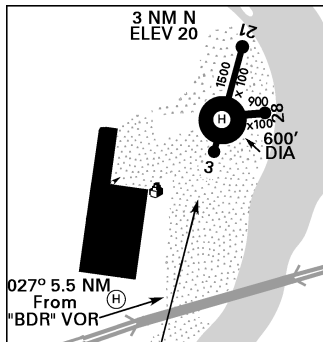
P BL1, 6, 9, 50

(KSDY)

**SERVICE - LGT -** ACTIVATE-MIRL, REIL, and PAPI Rwy 1-19 and 10-28. **CTAF. FUEL -** (NC-100LL, A)**REMARKS -** On call 24 hr. **MISC -** For arpt cond ctc arpt mgr C406-433-2415. **WT BRG -** (S12, T18) Rwy 10-28. (S40, T55, TT85) Rwy 1-19.**COMMUNICATIONS - CTAF/UNICOM -** 122.8 **AWOS-3 -** 119.275 C406-482-7323. **GREAT FALLS RDO -** 123.65 255.4 (RCO) **FSS-GREAT FALLS GTF-NOTAM SDY****SIKORSKY HELIPORT, CT (Stratford)**N41°14.96' W73°05.81' UTC-5(-4DT) **L-25-28, NEW YORK**

PVT \*L7

(KJSD)

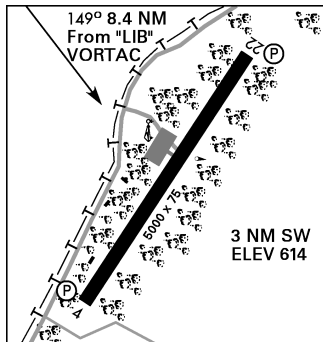
**SERVICE - JASU -** 5(NC-5) 2(A-3) 2(NC12/12A) 1(NC-6) 1(NC-8A) **FUEL -** (NC-A) **OIL -** O-148-156**REMARKS -** Opr 1300Z+-SS Mon-Sat VFR only, OT by prior arng. **RSTD -** Mil acct PPR C203-386-4405. No ldg fee for mil acct. PPR applies to Sikorsky Bridgeport fac also. Maint 500' over bridge on apch to Rwy 3. When apch heliport fr S or SW, remain abv 2000' AGL til N of river. **CAUTION -** Bird haz. Extv copter opr within 10 NM to 10,000' SR-SS.**COMMUNICATIONS - TWR -** 36.9 41.1 133.6 257.725 Opr 1300Z+-SS PPR. OT emerg use only - twr freq and arpt lgt ctl by HELIPORT Crash and Fire Rescue. **EAGLE RADAR -** 36.9 41.1 123.55 380.4 **FSS-BRIDGEPORT BDR****SILER CITY MUNI, NC N35°42.26' W79°30.25'**

UTC-5(-4DT)

**H-9-12, L-25-36, CHARLOTTE**

P BL1, 6, 50

(K5W8)

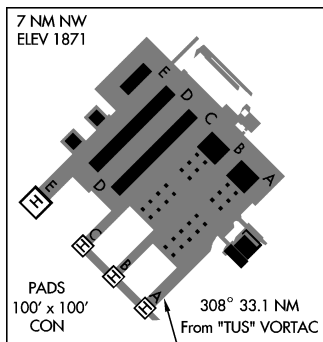
**SERVICE - LGT -** MIRL Rwy 4-22 preset lo ints dusk-0500Z++, to increase ints or after 0500Z++ ACTIVATE-CTAF. **FUEL -** After hr fone C919-545-0138 or C919-619-2707. (NC-100LL Self svc avbl H24, A1+)**REMARKS -** Attended 1400-2200Z++ Mon-Sat; 1700-2200Z++ Sun. **CAUTION -** Deer and bird haz. **WT BRG -** (S25).**COMMUNICATIONS - CTAF/UNICOM -** 122.7**GREENSBORO APP/DEP - (R)** 118.5 327.075 **FSS-RALEIGH RDU-NOTAM RDU****SILVER BELL ARNG HELIPORT, AZ**

(Marana) N32°31.05' W111°20.00' UTC-7

**PHOENIX**

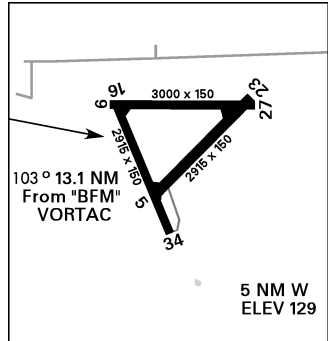
ARNG L6

(KZ28)

**SERVICE - FUEL -** O/R fone DSN 853-5931. - J8**REMARKS -** Attended 1400-2330Z Mon-Fri exc hol. **RSTD -** PPR DSN 853-5931, C520-616-5931. **CAUTION -** Prcht jump area lctd E and W of Rwy 12-30 Pinal Airpark. Do not overfly E/W drop zones, hgr, or heliport fac. Copter ldg 30 fly over twy E of Pinal Airpark Rwy 30 for ldg Silver Bell. **TFC PAT -** Alt R/W E tfc only Rwy 12-30 2600'. **MISC -** No F/W svc avbl. F/W tfc see Pinal Airpark.**COMMUNICATIONS - CTAF/UNICOM -** 123.05 **GUARD OPS -** 41.5 245.1 **FSS-PRESCOTT PRC-NOTAM PRC**

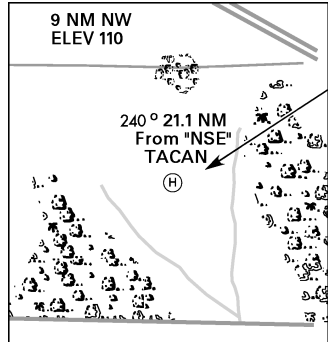
**SILVERHILL NOLF, AL** (Robertsdale)  
 N30°33.82' W87°48.58' UTC-6(-5DT) **L-18, NEW ORLEANS**  
 N (KNQB)

**REMARKS** - Opr 1400-2200Z++ Mon-Fri. **RSTD** - Mil use only.  
**MISC** - Ctl agcy Whiting Fld NAS-North. **WT BRG** - (PCN 28  
 F/B/W/U) All rwy  
**COMMUNICATIONS** - CTAF - 345.2 **FSS-ANNISTON ANB**



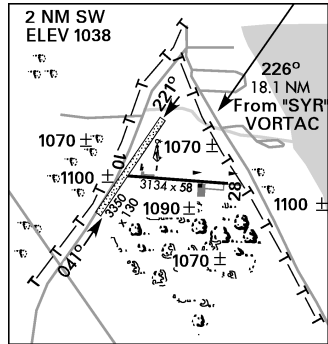
**SITE 8 NOLF HELIPAD, FL** (Pensacola)  
 N30°32.50' W87°22.00' UTC-6(-5DT)  
 N (KNPI)

**SERVICE - FUEL - J4**  
**REMARKS** - Opr 1330-2300Z++ Mon-Fri. **RSTD** - Mil use only.  
**MISC** - Ctl agcy Whiting Fld NAS-North  
**COMMUNICATIONS** - CTAF - 251.3 **FSS-GAINESVILLE GNV**



**SKANEATELES AERO DROME, (LAKE**  
 PINES AVIATION) NY N42°54.84' W76°26.45' UTC-5(-4DT)  
**L-32, NEW YORK**  
 (K6B9)

BL1, 6  
**SERVICE - LGT** - ACTIVATE-Nstd MIRL Rwy 10-28 and Rot  
 Bcn-CTAF. Lgt are 38' fr pavement edge and no thld lgt. Rwy 28  
 has 4 lgt out and 2 lgt very dim. One red and green thld lgt rot  
 90°. Arpt lgt O/S UFN.  
**REMARKS** - Attended 1300-2200Z++ Mon-Sat, Oct-Apr;  
 1300-2300Z++ Mon-Sat, May-Sep. **CAUTION** - Rwy 10-28 has  
 loose aggregate, potholes and eroded areas. Two 55' pwr poles  
 70' either side of cntrline 700' fr apch end Rwy 28. Two 30' pwr  
 poles 100' either side of cntrline 100' fr apch end Rwy 10. On  
 either side Rwy 10 there is a 3' fence 20' fr thld, 4' fence 80' fr  
 thld and 15' road 30' fr thld. **MISC** - Rwy 041° -221° avbl 15  
 May-15 Oct. Model airplane act apch end Rwy 221°. Ldg fee.  
 Rwy 10-28 mrk faded. **WT BRG** - (S9) Rwy 10-28.  
**COMMUNICATIONS** - CTAF/JUNICOM - 122.8 **SYRACUSE**  
**APP/DEP - (R)(E) 126.125 269.125 CLNC DEL** - Ctc flt svc  
 C888-766-8267. **FSS-BUFFALO BUF-NOTAM BUF**



**SKELLY AHP**, (FORT RUCKER) AL (Opp)N31°17.26' W86°07.80' UTC-6(-5DT) **L-18, NEW ORLEANS**

A (21AL)

**REMARKS** - Attended dur sked trng.**COMMUNICATIONS - CAIRNS OPS** - 126.2 371.35**FSS-ANNISTON ANB**

7 NM E  
ELEV 220  
2 PADS 2000' x 50' ASP  
2 PADS 2000' x 100' ASP  
LDG LANE DRCT 180°/360°  
140°/320°

**SKY ACRES**, NY (Millbrook) N41°42.45' W73°44.28'

UTC-5(-4DT)

**L-33-34, NEW YORK**

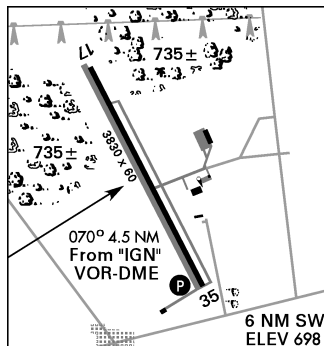
L1, 6, 50

(K44N)

**SERVICE - LGT** - ACTIVATE-MIRL Rwy 17-35 and PAPI Rwy 35-CTAF. PAPI Rwy 35 O/S UFN. **FUEL** - Self svc avbl H24. (NC-100LL)

**REMARKS** - Attended 1300-2100Z++ Mon-Fri; 1300-2130Z++ Sat-Sun. **WT BRG** - (S20).

**COMMUNICATIONS - CTAF/UNICOM** - 122.8 **NEW YORK APP/DEP** - (R) 132.75 363.1 **FSS-NEW YORK ISP-NOTAM ISP**

**SKYHAVEN**, MO (Warrensburg) N38°47.05' W93°48.17' UTC-6(-5DT) **L-27 KANSAS CITY**

P BL1, 6, 9, 50

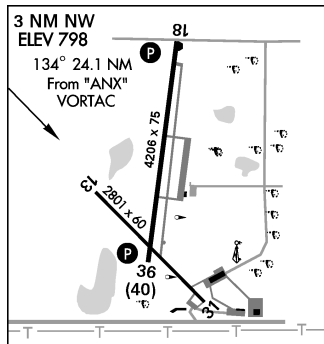
(KRCM)

**SERVICE - LGT** - ACTIVATE-MIRL, REIL Rwy 13-31, 18-36 and PAPI Rwy 18-CTAF. **FUEL** - (NC-100LL, A)

**REMARKS** - Attended 1300-0200Z++ Mon-Fri; 1400-2400Z++ Sat-Sun. **CAUTION** - Wildlife and glider haz. Ltd sight dist fr Rwy 13 thld area to Rwy 18 thld area and fr Rwy 18 thld area to Rwy 31 thld area. **MISC** - Calm wind Rwy 36. Rwy 13 mrk faded.

**WT BRG** - (S21, T26) Rwy 18-36. (S12.5) Rwy 13-31.

**COMMUNICATIONS - CTAF/UNICOM** - 123.0 **AWOS-3** - 119.575 C660-543-4335. **WHITEMAN APP** - (R) 127.45 284.0 Opr H24 fr 1200Z++ Mon thru 0400Z++ Fri; 1300-2200Z++ Sat -Sun; clsd hol. O/T ctc KANSAS CITY CENTER 135.575 323.150. **WHITEMAN DEP** - (R) 125.925 343.65 Opr H24 fr 1200Z++ Mon thru 0400Z++ Fri; 1300-2200Z++ Sat -Sun; clsd hol. O/T ctc KANSAS CITY CENTER 135.575 323.150. **FSS-COLUMBIA COU-NOTAM COU**

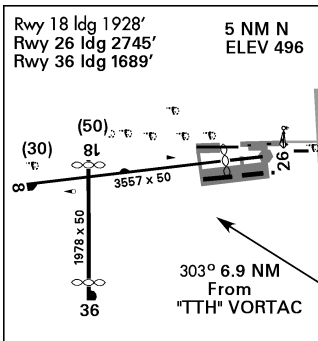


**SKY KING, IN** (Terre Haute) N39°32.87' W87°22.64'  
 UTC-5(-4DT) **L-27, ST. LOUIS**  
 P BL1, 7 (K313)

**SERVICE - LGT** - ACTIVATE-Rot Bcn, LIRL Rwy 8-26 and  
 18-36-CTAF. **FUEL** - (NC-100LL)

**REMARKS** - Opr 1200Z+-dusk. **CAUTION** - 50' gnd elev drop  
 60' fr thld Rwy 8.

**COMMUNICATIONS - CTAF/UNICOM** - 122.8 **HULMAN**  
**APP/DEP** - Opr 1100-0300Z++ (OT ctc Indianapolis ARTCC  
 132.2 310.8). (R)(E) 118.3 125.45 339.8 **FSS-TERRE HAUTE**  
**HUF-NOTAM HUF**

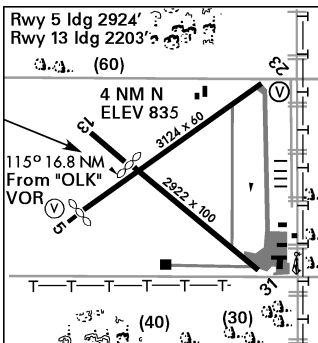


**SMITH FLD, IN** (Ft. Wayne) N41°08.60' W85°09.17'  
 UTC-5(-4DT) **L-28, CHICAGO**  
 P BL7, 43 (K5MD)

**SERVICE - FUEL** - (NC-100LL, A)

**REMARKS** - Opr SR-SS. **CAUTION** - Bird and ultralight haz.  
 Athletic fld lgt 100' AGL 1/2 NM E of arpt. **WT BRG** - (T40) All  
 rwy.

**COMMUNICATIONS - CTAF/UNICOM** - 122.8 **AWOS-3** -  
 124.55 C260-490-4030. **FORT WAYNE APP/DEP** - (R)(E) 127.2  
 132.15 260.6 284.6 (132.15 260.6 SE/NE of Ft Wayne act  
 rwy)(127.2 284.6 SW/NW of Ft Wayne act rwy) **FSS-TERRE**  
**HAUTE HUF-NOTAM HUF**

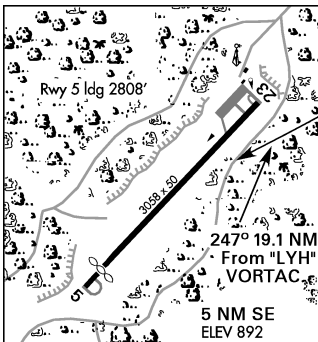


**SMITH MOUNTAIN LAKE, VA** (Moneta)  
 N37°06.46' W79°35.55' UTC-5(-4DT) **L-26, CINCINNATI**  
 P BL6, 9 (KW91)

**SERVICE - LGT** - REIL Rwy 23 and MIRL Rwy 5-23 O/S UFN.  
**FUEL** - (NC-100LL)

**REMARKS** - Attended daylt hr. **CAUTION** - Deer haz.

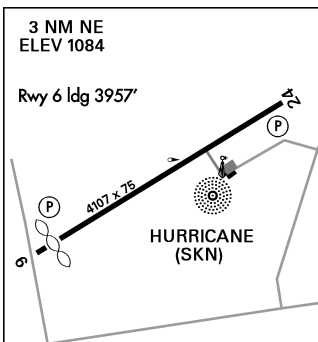
**COMMUNICATIONS - CTAF/UNICOM** - 122.8 **ROANOKE**  
**APP/DEP** - 135.0 254.32 **FSS-ROANOKE ROA**



**SMITHVILLE MUNI, TN** N35°59.12' W85°48.56'  
 UTC-6(-5DT) **L-25, ATLANTA**  
 P BL6, 9, 50 (K0A3)

**REMARKS** - Attended 1400-2300Z++ Mon-Fri, 1400-1900Z++  
 Sat. **WT BRG** - (S25, T37).

**COMMUNICATIONS - CTAF/UNICOM** - 122.8 **MEMPHIS**  
**CENTER** - 132.1 263.1 (APP/DEP svc) **FSS-NASHVILLE**  
**BNA-NOTAM BNA**



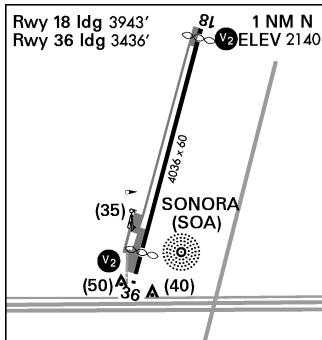
**SONORA MUNI, TX** N30°35.14' W100°38.91'

UTC-6(-5DT)

**L-19, SAN ANTONIO**

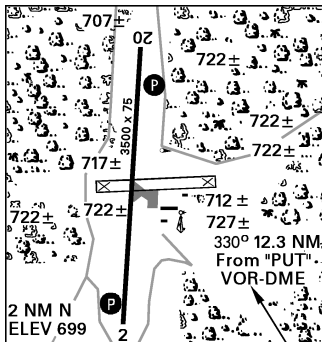
P BL1, 6, 9, 45

(KSOA)

**SERVICE - LGT** - MIRL Rwy 18-36 preset med ints.ACTIVATE-PVASI Rwy 18-36-CTAF. **FUEL** - (NC-100LL, A)**REMARKS** - Attended 1400-2300Z++. **CAUTION** - 400' AGL tethered balloon 25 NM SE SR-SS. **MISC** - Clsd to acft 12,500 lb and over. **WT BRG** - (\$12.5).**COMMUNICATIONS - CTAF/UNICOM** - 122.8 **AWOS-3** - 118.075 C325-387-3801. **HOUSTON CENTER - (R)(E)** 125.75 346.4 (APP/DEP svc) **FSS-SAN ANGELO SJT-NOTAM SOA****SOUTHBRIDGE MUNI, MA**N42°06.07' W72°02.33' UTC-5(-4DT) **L-33-34, NEW YORK**

P BL1, 6, 9, 50

(K3B0)

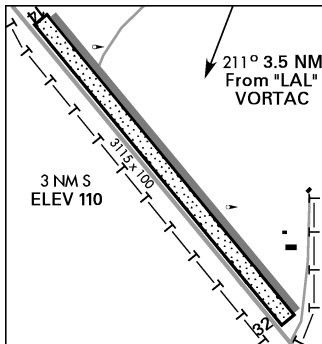
**SERVICE - LGT** - ACTIVATE-MIRL Rwy 2-20, PAPI and REIL Rwy 2-20-CTAF. REIL O/S UFN. **FUEL** - (NC-100LL)**REMARKS** - Attended 1300Z++-dusk. **WT BRG** - (\$28) Rwy 2-20.**COMMUNICATIONS - CTAF/UNICOM** - 122.8 **BRADLEY APP/DEP** - (R) 119.0 327.1 **FSS-BRIDGEPORT BDR-DL-NOTAM BDR****SOUTH LAKELAND, FL** (Mulberry)

N27°56.00' W82°02.64' UTC-5(-4DT)

**MIAMI**

P

(KX49)

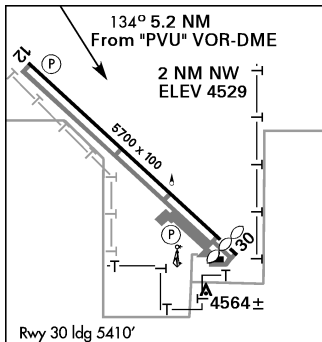
**REMARKS** - Attended dawn-dusk. No ngt opr. **CAUTION** - PJE. Ultralight act. Rwy 14-32 may hold water after rain. **MISC** - Rwy 14-32 ends not mrk, rwy outlined with white cones, thld mrk with 3 (three) white buckets perpendicular to cntnlne.**COMMUNICATIONS - CTAF** - 122.9 **FSS-ST. PETERSBURG PIE-NOTAM PIE****SPANISH FORK SPRINGVILLE, UT**

N40°08.50' W111°39.68' UTC-7(-6DT)

**H-3, L-9-11, SALT LAKE CITY**

P BL1, 6, 50

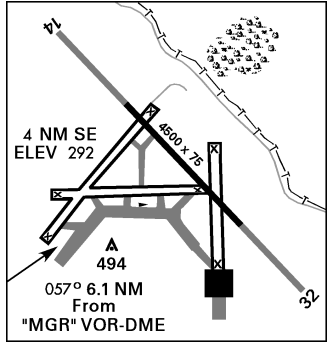
(KU77)

**SERVICE - LGT** - ACTIVATE-MIRL Rwy 12-30-CTAF. **FUEL** - (NC-100LL, A) Jet A fone C801-798-9888. 100LL avbl H24 with credit card.**REMARKS** - **CAUTION** - Wildlife haz. **TFC PAT** - Rgt tfc Rwy 30.**NS ABTMT** - Call Arpt Mgr C801-798-9888. **WT BRG** - (\$24).**COMMUNICATIONS - CTAF** - 122.9 **FSS-CEDAR CITY CDC-NOTAM CDC CEDAR CITY RDO** -

**SPENCE, GA** (Moultrie) N31°08.26' W83°42.24'  
 UTC-5(-4DT) **L-22, JACKSONVILLE**  
 P (KMUL)

**REMARKS** - Unattended. **CAUTION** - Extv mil tfc sfc-3500' wi 5 NM. To avoid potential tfc conflict with Moody AFB T6A acft and rcv advsy, all acft req to announce arr/dep intentions on 123.0. No opr SS-SR. Farm and const eqpt cross rwy. **MISC** - Mil acft will yield to all civ acft. Mil opr rwy supervisory unit (mini-twr) on 138.35 226.1. **WT BRG** - (S65, T90, ST114).

**COMMUNICATIONS** - CTAF/UNICOM - 123.0 **FSS-MACON**  
 MCN-NOTAM MCN

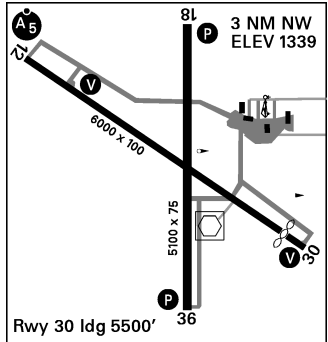


**SPENCER MUNI, IA** N43°09.93' W95°12.17'  
 UTC-6(-5DT) **H-5, L-12, OMAHA**  
 P BL1, 2, 6, 9, 15, 43, 50 (KSPW)

**SERVICE - LGT** - ACTIVATE-MALSR Rwy 12, MIRL Rwy 12-30, 18-36; VASI Rwy 12-30; PAPI Rwy 18-36; REIL Rwy 30 and 18-36-CTAF. **FUEL** - (NC-100LL, A)

**REMARKS** - Opr 1300-0100Z++ Mon-Fri; 1400-2300Z++ Sat-Sun, OT fone C712-262-1002. **CAUTION** - Waterfowl and ultralight act haz. **MISC** - Rwy 12 calm wind rwy. **WT BRG** - (S30, T30) All rwy.

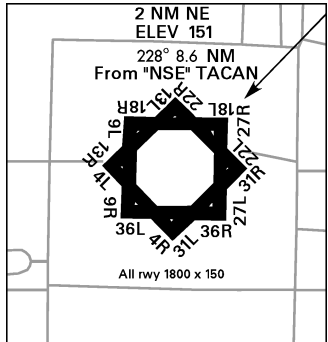
**COMMUNICATIONS** - CTAF/UNICOM - 123.0 **ASOS** - 126.625 C712-262-8885. **MINNEAPOLIS CENTER** - 127.75 257.7 (APP/DEP svc) **FORT DODGE RDO** - 122.15 (RCO)  
**FSS-FORT DODGE FOD-NOTAM SPW**



**SPENCER NOLF, FL** (Pace) N30°37.52' W87°08.40'  
 UTC-6(-5DT) **NEW ORLEANS**  
 N (KNRQ)

**REMARKS** - Opr 1315-2300Z++ Mon-Fri. **RSTD** - Mil use only. **MISC** - Ctl agcy Whiting Fld NAS-North. **WT BRG** - (PCN 9 F/B/W/U) All rwy

**COMMUNICATIONS** - CTAF - 358.8 **FSS-GAINESVILLE GNV**

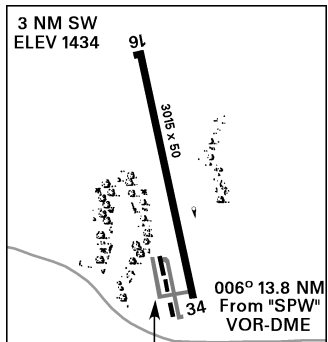


**SPIRIT LAKE MUNI, IA** N43°23.25' W95°08.35'  
 UTC-6(-5DT) **L-12, OMAHA**  
 L1, 7, 9 (KØF3)

**SERVICE - LGT** - REIL Rwy 16 preset lo ints, to increase ints and ACTIVATE REIL Rwy 16-CTAF. REIL O/S UFN.

**REMARKS** - Attended May-Sep irregularly. **MISC** - Ldg fee.

**COMMUNICATIONS** - CTAF/UNICOM - 122.7 **FSS-FORT DODGE FOD-NOTAM FOD**



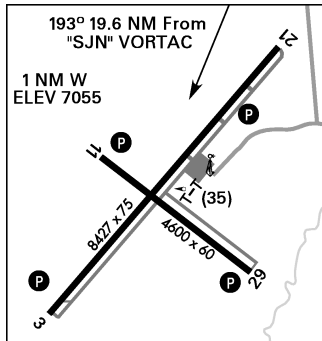
**SPRINGVILLE MUNI, AZ**

N34°07.77' W109°18.65' UTC-7

**H-4, L-5, PHOENIX**

P BL1, 6, 50

(KD68)

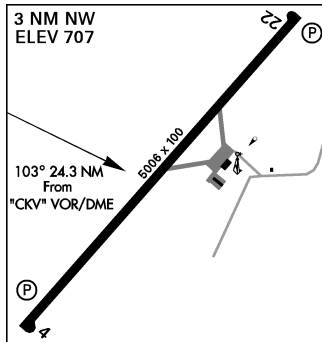
**SERVICE - LGT - ACTIVATE-MIRL** Rwy 3-21, 11-29 - CTAF. PAPI Rwy 3-21, 11-29 on daylight hr. After dusk ACTIVATE-CTAF.**FUEL** - After hr fone C928-245-0151. (NC-100LL, A)**REMARKS** - Attended 1400-0100Z++ Jun-Sep; 1500-2400Z++ Oct-May. **CAUTION** - Wildlife haz. **MISC** - Ldg fee. **WT BRG** - (S4) Rwy 3-21.**COMMUNICATIONS - CTAF/UNICOM** - 122.8**ALBUQUERQUE CENTER - (R)** 132.9 239.05 (APP/DEP svc)**FSS-PRESCOTT PRC-NOTAM PRC****SPRINGFIELD ROBERTSON CO, TN**N36°32.23' W86°55.24' UTC-6(-5DT) **H-6-9, L-16, ST. LOUIS**

P BL1, 6, 9, 50

(KM91)

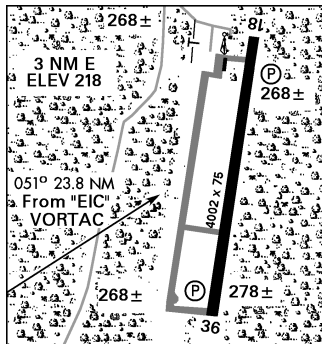
**SERVICE - LGT - MIRL** Rwy 4-22 preset lo ints, to increase ints ACTIVATE-CTAF. PAPI Rwy 4 O/S UFN. **FUEL** - (NC-100LL, A1)**REMARKS** - Attended 1400-2300Z++ win months;

1300-0000Z++ sum months, OT fone C615-347-7184.

**CAUTION** - Prcht jumping. **WT BRG** - (S38, T52).**COMMUNICATIONS - CTAF/UNICOM** - 123.0 **NASHVILLE****CLNC DEL** - 121.725 (GCO) **AWOS-3** - 120.675C615-384-8206. Altimeter setting unrel. **NASHVILLE****APP/DEP** - 119.35 385.55 **FSS-NASHVILLE BNA-NOTAM****BNA****SPRINGHILL, LA** N32°59.01' W93°24.55' UTC-6(-5DT)**L-17, MEMPHIS**

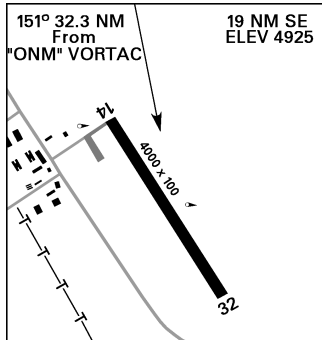
BL1, 6, 50

(KSPH)

**SERVICE - LGT - MIRL** Rwy 18-36 preset lo ints, to increase ints ACTIVATE-CTAF. **FUEL** - (NC-100LL)**REMARKS** - Attended dawn-dusk. **WT BRG** - (S12).**COMMUNICATIONS - CTAF/UNICOM** - 122.8**SHREVEPORT APP/DEP** - (121.4 381.6 Opr 0600-1200Z++.)**(R)(E)** 118.6 121.4 350.2 381.6 **FSS-DE RIDDER DRI-NOTAM****DRI****STALLION AAF, NM (Socorro)**N33°49.14' W106°38.70' UTC-7(-6DT) **L-6, ALBUQUERQUE**

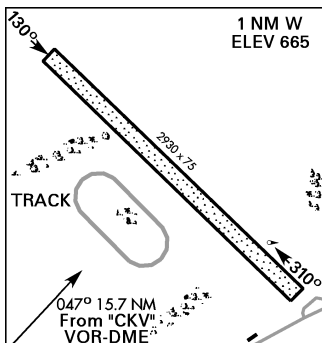
A L1, 6

(K95E)

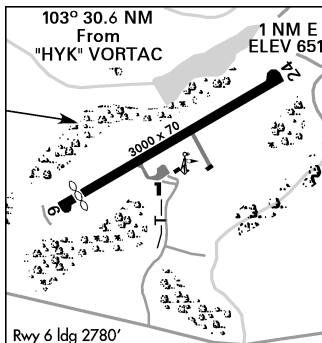
**SERVICE - LGT - ACTIVATE - MIRL** Rwy 14-32, key 122.8 5 times.**FUEL** - Ltd fuel avbl 1445-2300Z++ Mon-Fri. - J8**REMARKS** - Unattended. **RSTD** - PPR DSN 349-1315 or C575-679-1315. Acft ldg rqr to make lo apch to insure rwy clear of obst and wild game. Civ opr must have DA Form 5206-R on file at WSMR. Ctc and clnc fr rng ctl mandatory prior to entering R5107B. **CAUTION** - Rng misl frng E and S of fld. Rwy 14-32 slippery when dry and extremely slippery when wet due to rubberized acrylic sealant applied to rwy. Exp possible water pools on rwy dur wet cond.**COMMUNICATIONS - CHEROKEE RANGE CON** - 126.95305.5 346.7 **FSS-ALBUQUERQUE ABQ**

**STANDARD FLD, KY** (Elkton)

N36°48.17' W87°10.58' UTC-6(-SDT)

**ST. LOUIS**  
(5KY4)P  
**REMARKS** - Opr 1400-2300Z++ Mon-Fri; irregularly Sat-Sun.  
**CAUTION** - Wildlife haz. **MISC** - Variable rwy cond.**COMMUNICATIONS** - FSS-LOUISVILLE LOU-NOTAM LOU**STANTON, KY** N37°51.00' W83°50.75' UTC-5(-4DT)**L-26, CINCINNATI**  
(K15f)

P BL1, 6, 9

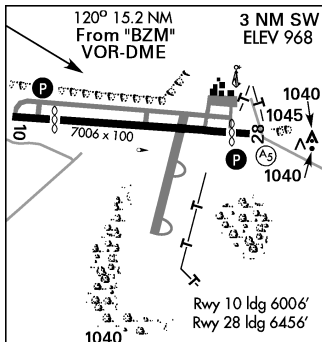
**SERVICE** - LGT - ACTIVATE-MIRL and REIL Rwy 6-24-CTAF.  
**FUEL** - (NC-100LL)**REMARKS** - **CAUTION** - Glider and ultralight haz wkend.  
**WT BRG** - (S8).**COMMUNICATIONS** - CTAF/UNICOM - 122.8  
FSS-LOUISVILLE LOU-NOTAM LOU**STATESVILLE RGNL, NC** N35°45.90' W80°57.23'

UTC-5(-4DT)

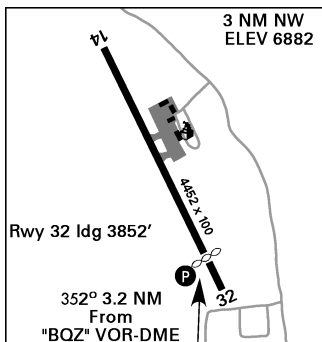
**H-9-12, L-25, CHARLOTTE**

P BL1, 5, 6, 9, 15, 50

(KSVH)

**SERVICE** - LGT - ACTIVATE-REIL Rwy 10, MALSR Rwy 28 and PAPI Rwy 10-28-CTAF. HIRL Rwy 10-28 preset med ints dusk-0400Z++; to increase ints-CTAF. After 0400Z++ ACTIVATE-HIRL Rwy 10-28-CTAF. **FUEL** - (NC-100LL, A1+)**REMARKS** - Attended Mon-Fri 1100-0200Z++, Sat-Sun 1300-0200Z++; OT call C704-236-3319. **RSTD** - Rwy 10: TORA 7006, TODA 7006, ASDA 6456, LDA 5456. Rwy 28: TORA 7006, TODA 7006, ASDA 6006, LDA 5456. **WT BRG** - (S30, T100, ST127) Rwy 10-28.**COMMUNICATIONS** - CTAF - 123.075 **AWOS-3** - 119.225  
C704-873-1978. Wind unavbl. **ATLANTA CENTER** - (R) 125.15  
263.0 (APP/DEP svc) **FSS-HICKORY HKY-NOTAM SVH****STEAMBOAT SPRINGS BOB ADAMS****FLD, CO** N40°30.98' W106°51.98' UTC-7(-6DT)**L-9-11, CHEYENNE**  
(KSBS)

P BL1, 5, 9, 50

**SERVICE** - LGT - ACTIVATE - HIRL Rwy 14-32, REIL and PAPI Rwy 32 - CTAF. Rwy 32 PAPI GA 4.0° and is only vis to 5.5° left of rwy ctrline due to hi terrain. **FUEL** - (NC-100LL, A)**REMARKS** - Attended 1400-0100Z++ May-Oct, 1300-0100Z++ Nov-Apr. **CAUTION** - Snow removal eqpt may be on rwy dur season. Sharp drop-offs on sides and ends of rwy. Rwy 32 has 180' drop-off 2000' off rwy end. Wildlife on afld. **WT BRG** - (S50, T60).**COMMUNICATIONS** - CTAF/UNICOM - 122.8 **AWOS-3** - 118.325 C970-879-7794 **DENVER CENTER** - 120.475 235.975 (APP/DEP svc) **DENVER RDO** - 122.2 (RCO) **FSS-DENVER DEN-NOTAM SBS**



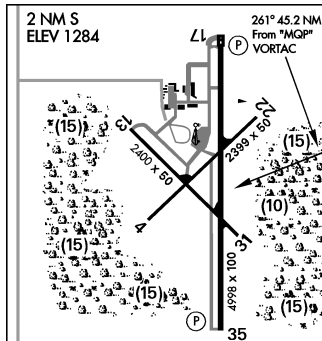
**STEPHENS CO, TX** (Breckenridge)

N32°43.14' W98°53.46' UTC-6(-5DT)

**L-17, DALLAS-FT WORTH**

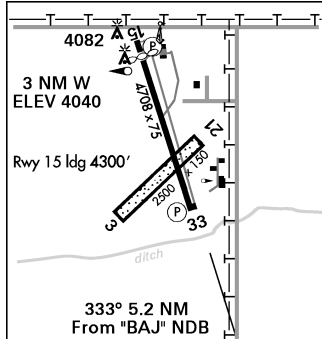
P BL6, 50

(KBKD)

**SERVICE - LGT - PAPI** Rwy 17-35 O/S UFN. **FUEL -** (NC-100LL, A)**REMARKS -** Attended 1400-2300Z++ Mon-Fri. **CAUTION -** Aerobatic practice area vcntry arpt. **WT BRG -** (S19) Rwy 17-35. (S4) Rwy 4-22, 13-31.**COMMUNICATIONS - CTAF/UNICOM -** 122.8 **AWOS-3 -** 120.175 C254-559-5525. **FORT WORTH CENTER - (E)** 127.0 360.6 (APP/DEP svc) **FORT WORTH RDO -** 122.5 (RCO)**FSS-FORT WORTH FTW-NOTAM FTW****STERLING MUNI, (CROSSON FLD) CO**N40°36.92' W103°15.89' UTC-7(-6DT) **L-10, CHEYENNE**

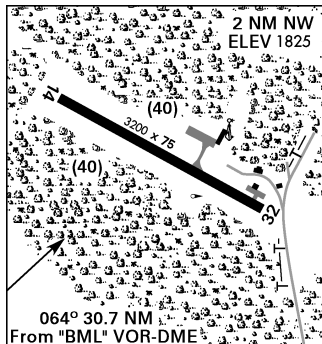
P BL1, 6, 50

(KSTK)

**SERVICE - LGT - MIRL** Rwy 15-33 preset lo ints, to increase ints - CTAF. Rwy 3-21 ends mrk with red/green reflectors. **FUEL -** (NC-100LL, A)**REMARKS -** Attended 1500-2400Z++, OT fone C970-520-2325 for svc. **CAUTION -** Aerobatic flt opr on and in vcntry arpt. Rwy 3-21 varmint holes near SW end. **WT BRG -** (S30) Rwy 15-33.**COMMUNICATIONS - CTAF/UNICOM -** 122.8 **AWOS-3 -** 118.525 C970-526-3009. **DENVER CENTER -** 118.475 225.4 (APP/DEP svc) **FSS-DENVER DEN-NOTAM DEN****STEVEN A BEAN MUNI, ME** (Rangeley)N44°59.51' W70°39.88' UTC-5(-4DT) **L-32, MONTREAL**

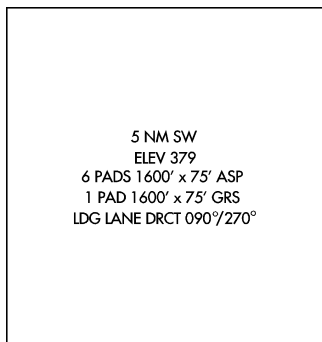
P BL1, 6, 9

(K8Bf)

**SERVICE - LGT - ACTIVATE-MIRL** Rwy 14-32 and REIL Rwy 32-CTAF. **FUEL -** For fuel fone C207-864-5307.-(NC-100LL, A)**REMARKS -** Attended irregularly. **CAUTION -** Bird haz. **MISC -** Ramp area adj to fuel pumps subj to severe frost heaves. Mil opr in area. **WT BRG -** (S13).**COMMUNICATIONS - CTAF/UNICOM -** 122.8 **AWOS-3 -** 118.0 C207-864-5250. **BOSTON CENTER -** 124.25 290.5 (APP/DEP svc) **FSS-BANGOR BGR-NOTAM BGR****STINSON AHP, (FORT RUCKER) AL** (New Brockton)N31°21.65' W86°00.82' UTC-6(-5DT) **L-18, NEW ORLEANS**

A

(22AL)

**REMARKS -** Attended dur sked trng.**COMMUNICATIONS - CAIRNS OPS -** 126.2 371.35 **FSS-ANNISTON ANB**

5 NM SW  
ELEV 379  
6 PADS 1600' x 75' ASP  
1 PAD 1600' x 75' GR5  
LDG LANE DRCT 090°/270°



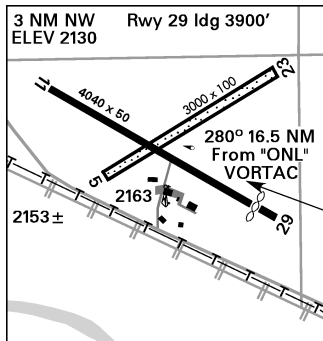
**STUART ATKINSON MUNI,** NE (Atkinson)

N42°33.75' W99°02.27' UTC-6(-5DT)

**L-12, OMAHA**

P BL7

(K8V2)

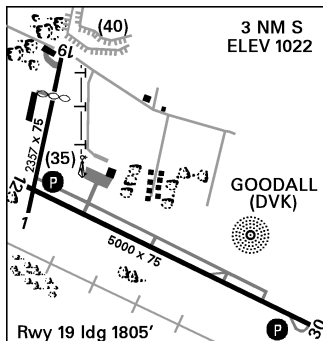
**SERVICE - FUEL** - Fone C402-925-5527. - (NC-100LL)**REMARKS** - Unattended. **WT BRG** - (S4) Rwy 11-29.**COMMUNICATIONS - CTAF** - 122.9 **MINNEAPOLIS CENTER** - 128.0 385.5 (APP/DEP svc) **FSS-COLUMBUS OLU-NOTAM OLU****STUART POWELL FLD,** KY (Danville)

N37°34.68' W84°46.18' UTC-5(-4DT)

**H-10, L-26, CINCINNATI**

P BL1, 6, 9, 50

(KDKV)

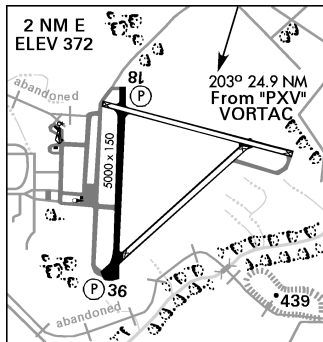
**SERVICE - LGT** - ACTIVATE-MIRL and PAPI Rwy 12-30 and REIL Rwy 30-CTAF. **FUEL** - (NC-100LL, A)**REMARKS** - Opr 1700-2400Z++ Sun; 1330-2200Z++ Mon-Sat, Nov-Mar; 1330-2400Z++ Mon-Sat, Apr-Oct. **CAUTION** - Aerobatic practice area S side of arpt. **WT BRG** - (S15) Rwy 12-30.**COMMUNICATIONS - CTAF/UNICOM** - 122.8 **AWOS-3** - 128.325 C859-854-0058. **LEXINGTON APP/DEP** - (R) 120.15 259.3 **FSS-LOUISVILLE LOU-NOTAM LOU****STURGIS MUNI,** KY N37°32.45' W87°57.11'

UTC-6(-5DT)

**H-5, L-12-13, ST. LOUIS**

P BL6, 9, 50

(KTWT)

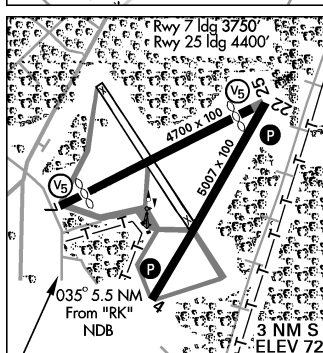
**SERVICE - FUEL** - After 2200Z++ call C270-836-6036. - (NC-100LL, A)**REMARKS** - Opr 1300-2300Z++ **WT BRG** - (S30, T50) All rwy.**COMMUNICATIONS - CTAF/UNICOM** - 122.8 **AWOS-3** - 118.775 C270-333-2967. **EVANSVILLE APP/DEP** - Opr 1200-0500Z++, OT ctc MEMPHIS CENTER 133.65 292.15.- (R) 126.4 226.4 **FSS-LOUISVILLE LOU-NOTAM LOU****SUFFOLK EXECUTIVE,** VA

N36°40.94' W76°36.11' UTC-5(-4DT)

**H-10-12, L-35-36, WASHINGTON**

P BL1, 5, 6, 9, 48, 50

(KSFQ)

**SERVICE - LGT** - ACTIVATE-MIRL Rwy 7-25; HIRL, REIL and PAPI Rwy 4-22-CTAF. **FUEL** - (NC-100LL, A)**REMARKS** - Attended 1300-2300Z++ Apr-Mar. **CAUTION** - Prcht jumping and deer haz. **TFC PAT** - Rgt tfc Rwy 4 and 25. **WT BRG** - (S30, T50, TT85) Rwy 7-25. (S30, T60, ST60) Rwy 4-22.**COMMUNICATIONS - CTAF/UNICOM** - 122.7 **AWOS-3** - 119.375 C757-934-3942. **NORFOLK APP/DEP** - (R)(E) 127.9 269.42 **NORFOLK CLNC DEL** - (135.075 GCO) **FSS-LEESBURG DCA-NOTAM SFQ**

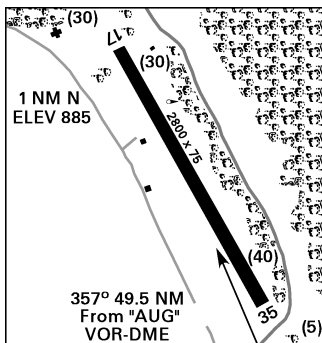
**SUGARLOAF RGNL, ME** (Carrabassett)

N45°05.12' W70°12.98' UTC-5(-4DT)

**MONTREAL**  
(KB21)

**REMARKS** - Unattended. **CAUTION** - Hi terrain 4237' N, E and W of arpt. 15'-55' trees paral to rwy, aprx 75'-90' each side of cntrln. **WT BRG** - (S12).

**COMMUNICATIONS** - CTAF/UNICOM - 122.8 **FSS-BANGOR**  
**BGR-NOTAM BGR**

**SULLIVAN CO, IN** N39°06.88' W87°26.90'

UTC-5(-4DT)

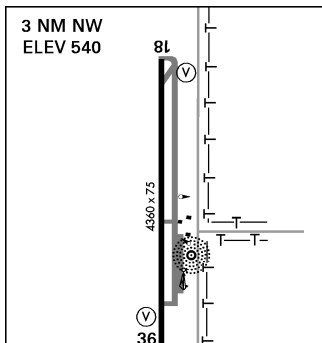
**L-27, ST. LOUIS**  
(KSIV)

P BL1, 6, 9, 43

**SERVICE** - LGT - ACTIVATE-MIRL and REIL Rwy 18-36-CTAF.  
**FUEL** - (NC-100LL)

**REMARKS** - Opr 1300Z++-dusk. **CAUTION** - Moored balloon haz, sfc-1600', 2 NM E of arpt. **WT BRG** - (S27, T35).

**COMMUNICATIONS** - CTAF/UNICOM - 122.8 **HULLMAN**  
**APP/DEP** - Opr 1100-0300Z++ (OT ctc Indianapolis ARTCC 132.2 310.8). (R)(E) 119.25 339.8 **FSS-TERRE HAUTE**  
**HUF-NOTAM HUF**

**SULPHUR SPRINGS MUNI, TX**

N33°09.59' W95°37.27' UTC-6(-5DT)

**H-6, L-17, DALLAS-FT WORTH**

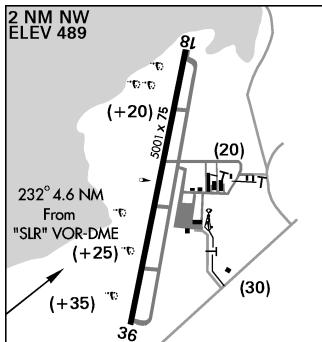
P BL1, 6, 9

(KSLR)

**SERVICE** - LGT - ACTIVATE-REIL Rwy 18-CTAF. **FUEL** - (NC-100LL, A)

**REMARKS** - Attended 1400Z++-SS Mon-Sat, 1400-2100Z++ Sun.  
**CAUTION** - Bird haz. Sport acft ops W side Rwy 18-36.

**COMMUNICATIONS** - CTAF/UNICOM - 123.075 **AWOS-3** - 118.35 C903-885-9605. **FORT WORTH CENTER** - (E) 132.85 360.75 (APP/DEP svc) **FSS-FORT WORTH FTW-NOTAM SLR**

**SUMMERDALE NOLF, AL**

N30°30.46' W87°38.73' UTC-6(-5DT)

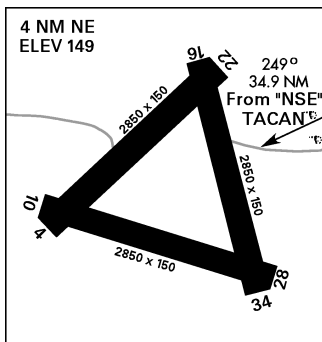
**NEW ORLEANS**  
(KNFD)

N

**REMARKS** - Opr 1400-2200Z++ Mon-Fri. **RSTD** - Mil use only.

**MISC** - Ctl agcy Whiting Fld NAS-North. **WT BRG** - (PCN 24 F/B/W/U) All rwy

**COMMUNICATIONS** - CTAF - 254.325 **FSS-ANNISTON ANB**



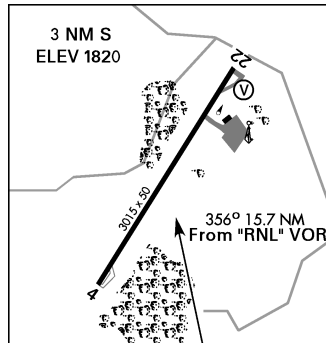
**SUMMERSVILLE, WV** N38°13.90' W80°52.25'

UTC-5(-4DT)

**L-26, CINCINNATI**

P BL1, 6, 9, 43

(KSXL)

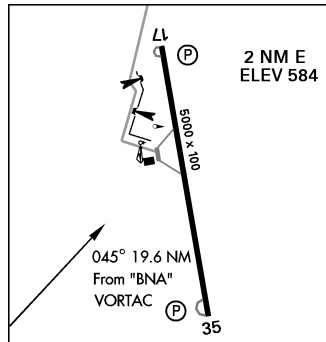
**SERVICE - LGT** - ACTIVATE-MIRL Rwy 4-22-CTAF. REIL Rwy 4-22 and VASI Rwy 22 O/S indef. **FUEL** - (NC-100LL, A)**REMARKS** - Attended 1400-2200Z++. **CAUTION** - Deer haz. Rwy 4 50' drop-off 160' fr thld. Rwy 22 30' drop-off 120' fr thld. Rwy 4-22 trees pent final apch sfc. **MISC** - Rwy 4-22 mrk faded.**COMMUNICATIONS - CTAF/UNICOM** - 122.8**CHARLESTON APP/DEP - (R)(E)** 119.2 269.125 **FSS-ELKINS EKN-NOTAM EKN****SUMNER CO RGNL, TN** (Gallatin)

N36°22.61' W86°24.53' UTC-6(-5DT)

**H-6-9, L-16, ST. LOUIS**

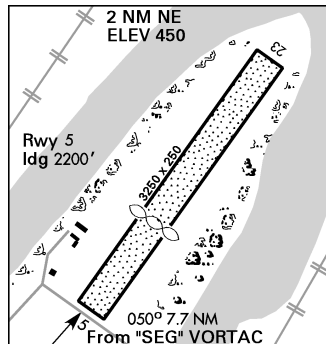
P BL1, 6, 9, 50

(KM33)

**SERVICE - LGT** - ACTIVATE-MIRL Rwy 17-35-CTAF. **FUEL** - (NC-100LL, A)**REMARKS** - Attended 1230-0100Z++ Oct-Mar; 1230-0200Z++ Apr-Sep.**COMMUNICATIONS - CTAF/UNICOM** - 123.05 **AWOS-3** - 132.725 C615-230-8005. **NASHVILLE APP/DEP - (R)(E)** 118.4 317.45 **NASHVILLE CLNC DEL - (135.075 GCO)****FSS-NASHVILLE BNA-NOTAM BNA****SUNBURY, PA** N40°53.51' W76°46.73' UTC-5(-4DT)**NEW YORK**

P

(K71N)

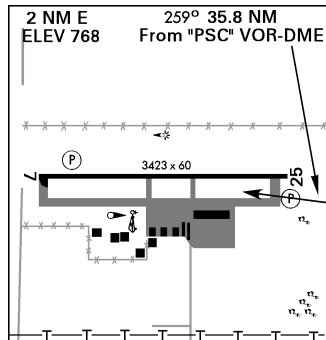
**REMARKS** - Attended irregularly. **CAUTION** - Mt 560' AGL, .5 NM E apch end Rwy 23.**COMMUNICATIONS - CTAF** - 122.9 **WILLIAMSPORT RDO - (E)** 110.4T 122.1R **FSS-WILLIAMSPORT IPT-NOTAM IPT****SUNNYSIDE MUNI, WA** N46°19.62' W119°58.22'

UTC-8(-7DT)

**L-13, SEATTLE**

P BL7, 50

(K155)

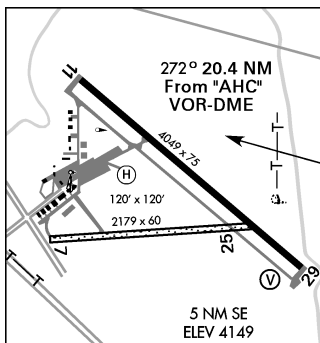
**SERVICE - FUEL** - (NC-100LL).**REMARKS** - Unattended. **CAUTION** - Extv AG act wi 20' of rwy. **WT BRG** - (S12.5).**COMMUNICATIONS - CTAF** - 122.9 **FSS-SEATTLE SEA-NOTAM SEA**

**SUSANVILLE MUNI, CA** N40°22.54' W120°34.36'  
 UTC-8(-7DT) **L-11, KLAMATH FALLS**

P BL1, 6, 43 (KSVE)

**SERVICE - LGT - ACTIVATE-MIRL** Rwy 11-29-CTAF. Helipad H2 has perimeter lgt. **FUEL** - (NC-80, 100LL, A)

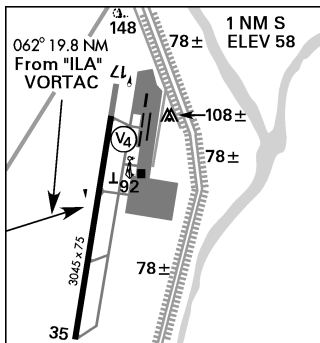
**REMARKS** - Attended 1600-0100Z+-. **RSTD** - Rwy 11-29 ltd to 12,000 lb max GWT. Twy D obst by lgt helipad H2. **CAUTION** - Pwr line orange sphere mrk partially obscured by trees. **MISC** - Rwy 11-29 grooved. **WT BRG** - (S15) Rwy 11-29.

**COMMUNICATIONS - CTAF/UNICOM** - 122.8 **AWOS-3** - 133.8 C530-257-0315. **OAKLAND CENTER - (E)** 128.8 285.5 (APP/DEP svc) **FSS-RENO RNO-NOTAM SVE**

**SUTTER CO, CA** (Yuba City) N39°07.42' W121°36.32'  
 UTC-8(-7DT) **L-2-3, SAN FRANCISCO**

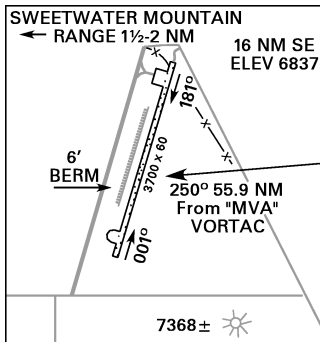
P BL1, 6, 47 (KO52)

**SERVICE - LGT - ACTIVATE-MIRL** Rwy 17-35-CTAF. **FUEL** - Avbl by credit card. - (NC-100LL)

**REMARKS** - Attended 1600-0100Z+-. **CAUTION** - AG acft fly nstd tfc pat. **MISC** - Rwy 17-35 GWT est provided by arpt owner. **WT BRG** - (AUW21).

**COMMUNICATIONS - CTAF/UNICOM** - 122.7 **FSS-RANCHO MURIETA RIU-NOTAM RIU**

**SWEETWATER, NV** (Wellington)  
 N38°30.90' W119°12.82' UTC-8(-7DT) **SAN FRANCISCO**  
 MC (NV72)

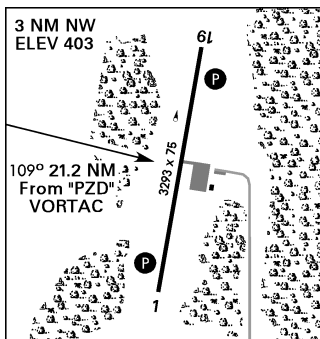
**REMARKS** - Unattended. **RSTD** - Day VFR only. **CAUTION** - 500' hill SE. Mt all quad. Terrain to 11,673' within 5 NM E, SW and W. **TFC PAT** - Apch Rwy 181° dep Rwy 001°. **MISC** - Coord removal of livestock thru mil liaison.

**COMMUNICATIONS - CTAF** - 122.9 **FSS-RENO RNO**

**SYLVESTER, GA** N31°33.38' W83°53.65' UTC-5(-4DT)  
**L-18, JACKSONVILLE**

P BL1, 6, 50

**SERVICE - LGT - ACTIVATE MIRL, PAPI** Rwy 1-19-CTAF.

**REMARKS** - Unattended. **MISC** - Rwy 1-19 mrk faded. **WT BRG** - (S26).

**COMMUNICATIONS - CTAF/UNICOM** - 122.8 **JACKSONVILLE CENTER - (R)** 125.75 226.8 (APP/DEP svc) **FSS-MACON MCN-NOTAM MCN**


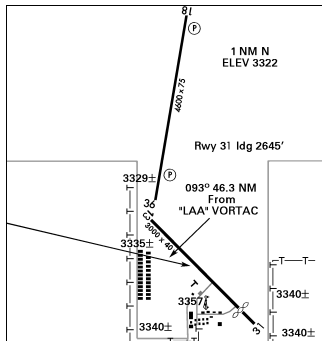
**SYRACUSE HAMILTON CO MUNI, KS**

N37°59.50' W101°44.78' UTC-7(-6DT) **L-10-15, WICHITA**  
 P BL1, 6, 50 (K3K3)

**SERVICE - LGT - ACTIVATE - MIRL** Rwy 13-31-CTAF. PAPI Rwy 36  
 GS 3.2°. **FUEL - (NC-100LL)**

**REMARKS - Opr 1500-2400Z++ Mon-Fri, OT fone**  
 C620-384-5835. **TFC PAT - Rgt tfc Rwy 18.**

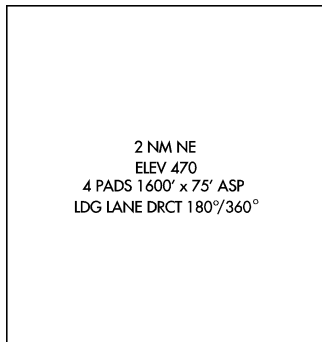
**COMMUNICATIONS - CTAF/UNICOM - 122.8 AWOS-3 -**  
 119.975 **FSS-WICHITA ICT-NOTAM ICT**

**TABERNACLE AHP, (FORT RUCKER) AL**

N31°27.90' W85°50.78' UTC-6(-5DT) **L-18, NEW ORLEANS**  
 A (23AL)

**REMARKS - Attended dur sked trng.**

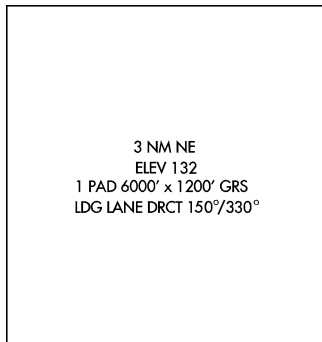
**COMMUNICATIONS - CAIRNS OPS - 126.2 371.35**  
**FSS-ANNISTON ANB**

**TAC X AHP, (FORT RUCKER) AL (Samson)**

N31°07.51' W85°58.75' UTC-6(-5DT) **NEW ORLEANS**  
 A (Ø7AL)

**REMARKS - Attended dur sked trng hr. CAUTION - Extv copter**  
 trng in progress.

**COMMUNICATIONS - CAIRNS OPS - 126.2 371.35**  
**FSS-ANNISTON ANB-NOTAM OZR**

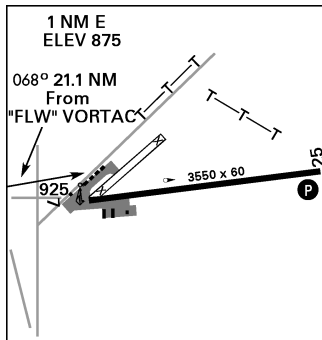
**TAFT KERN CO, CA N35°08.50' W119°26.29'**

UTC-8(-7DT) **L-3-7, LOS ANGELES**  
 P BL1, 6, 50 (KL17)

**SERVICE - LGT - ACTIVATE-MIRL** Rwy 7-25 and PAPI Rwy  
 25-CTAF. Ngt use only.

**REMARKS - Attended 1600-2400Z++ Mon-Fri; 1800-2400Z++**  
 Sat-Sun. **RSTD - Rwy 7 no tkof with tailwind. Rwy 7 mrk with X no**  
 ldg, tkof only. **CAUTION - PJE.** Rwy 7-25 has a dry streambed  
 NE end. Lgtd cranes within 5 NM rad 200' AGL and blw. **MISC -**  
 Rwy 25 steep uphill grade, 2.2%. For arpt info call  
 C661-393-7990. **WT BRG - (S4) All rwy.**

**COMMUNICATIONS - CTAF/UNICOM - 122.8**  
**FSS-RANCHO MURIETA RIU-NOTAM RIU**

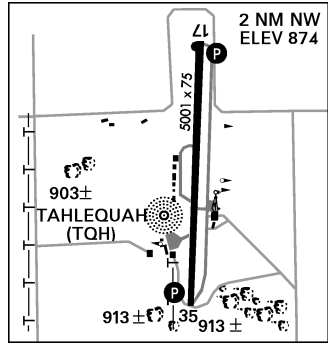


**TAHLEQUAH MUNI, OK** N35°55.82' W95°00.27'  
UTC-6(-5DT) **L-15, DALLAS-FT WORTH**  
(KTQH)  
P BL1, 6, 50

**SERVICE - LGT -** ACTIVATE-MIRL and PAPI Rwy 17-35-CTAF.  
MIRL Rwy 17-35 and PAPI Rwy 17 O/S indef. **FUEL -** (NC-100LL,  
A)

**REMARKS -** Unattended, for emerg call C918-431-0469. **RSTD -**  
Prcht jumping. PPR before prcht on arpt property. **CAUTION -**  
WIP adj all sfc areas. Ultralight haz. **WT BRG -** (S26).

**COMMUNICATIONS - CTAF/UNICOM -** 122.8 **AWOS-3 -**  
118.425 C918-453-2729. **MEMPHIS CENTER - (R)** 126.1 269.0  
(APP/DEP svc) **FSS-MC ALESTER MLC-NOTAM TQH**

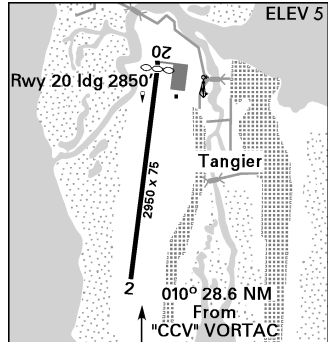


**TANGIER ISLAND, VA** N37°49.51' W75°59.87'  
UTC-5(-4DT) **L-34-36, WASHINGTON**  
(KTGI)  
P BL1

**SERVICE - LGT -** ACTIVATE- Rot Bcn (emerg only thru arpt  
mgr-CTAF or C757-891-2496).

**REMARKS -** Attended 1300-2130Z++ Wed-Mon, Apr-Dec.  
**CAUTION -** Rwy 2-20 uneven sfc; bumps and cracks. Rstd area 1  
NM W, hi speed acct bomb drop and firing of live ammunition.  
Pers and eqpt working adj all movement areas. **TFC PAT -** Rgt  
tfc Rwy 2. **MISC -** Ldg fee. **WT BRG -** (S12).

**COMMUNICATIONS - CTAF/UNICOM -** 122.8 **LEESBURG**  
**RDO -** 112.2T 122.1R (CAPE CHARLES RCO) **PATUXENT**  
**APP/DEP -** Opr 1200-0400Z++ Mon-Fri, 1300-2300Z++ Sat-Sun,  
OT ctc WASHINGTON CENTER (R)(E) 120.05 281.8  
**FSS-LEESBURG DCA-NOTAM DCA**

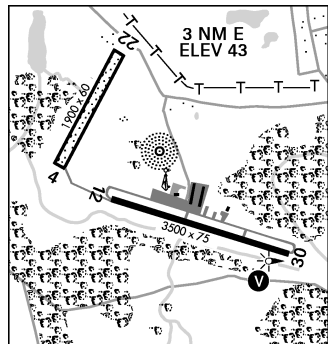


**TAUNTON MUNI KING FLD, MA**  
N41°52.46' W71°01.00' UTC-5(-4DT) **L-33, NEW YORK**  
(KTAN)  
P BL1, 6, 9, 43

**SERVICE - LGT -** ACTIVATE-MIRL Rwy 12-30, VASI Rwy 30 and  
lgtd windsock-CTAF. **FUEL -** (NC-100LL)

**REMARKS -** Opr 1300-2200Z++ Sep-May; 1300-2300Z++  
Jun-Aug. **CAUTION -** Rwy 4-22 sfc ruf, loose stones. Avoid  
flying over the elementary school at dep end of Rwy 30. Copters  
avoid ovft of densely populated areas W and S of arpt.  
**WT BRG -** (S21) Rwy 12-30.

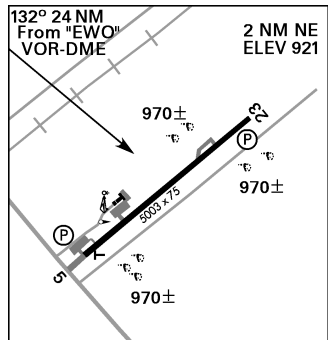
**COMMUNICATIONS - CTAF/UNICOM -** 122.7 **ASOS -**  
132.675 C508-824-5005. **PROVIDENCE APP/DEP -** Opr  
1045-0500Z++, OT ctc BOSTON CENTER 124.85 307.9- (R)  
128.7 380.25 **FSS-BRIDGEPORT BDR-DL-NOTAM BDR**



**TAYLOR CO, KY** (Campbellsville)  
N37°21.50' W85°18.57' UTC-5(-4DT)  
**H-5-10, L-26 ST. LOUIS**  
(KAAS)  
P BL1, 6, 9, 50

**SERVICE - LGT -** MIRL Rwy 5-23 preset on lo ints; to increase ints  
and ACTIVATE-REIL Rwy 5-23-CTAF. **FUEL -** (NC-100LL, A)

**REMARKS -** Opr 1300-2200Z++. **WT BRG -** (S30).  
**COMMUNICATIONS - CTAF/UNICOM -** 122.7 **AWOS-3 -**  
121.125 C270-789-1985. **INDIANAPOLIS CENTER - (R)**  
121.175 353.65 (APP/DEP svc) **FSS-LOUISVILLE LOU-NOTAM**  
**LOU**





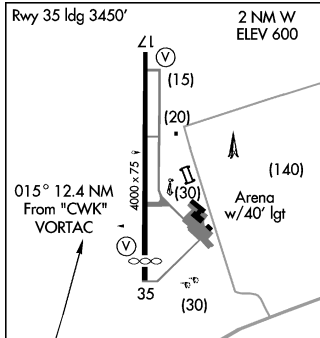
**TAYLOR MUNI, TX** N30°34.36' W97°26.59'

UTC-6(-5DT)

**L-19-21, SAN ANTONIO**

P BL6, 43

(KT74)

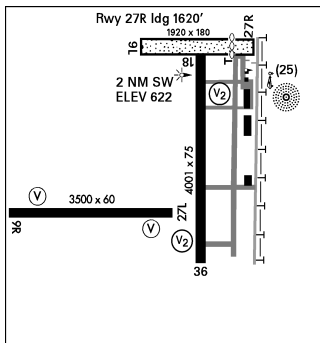
**SERVICE - LGT** - VASI Rwy 17-35 nstd. **FUEL** - (NC-100LL, A)**REMARKS** - Attended 1400-2300Z++. **CAUTION** - Numerous AG opr vcnty dur daylight hr. WIP E side of afld. **MISC** - Rwy 27 thld mrk with L-shaped white rock. **WT BRG** - (S12).**COMMUNICATIONS** - CTAF/UNICOM - 122.8 **AUSTIN APP/DEP** - (R)(E) 127.225 317.65 **FSS-SAN ANGELO SJT-NOTAM SJT****TAYLORVILLE MUNI, IL** N39°31.95' W89°19.84'

UTC-6(-5DT)

**L-27, ST. LOUIS**

P BL1, 6, 9, 45

(KTAZ)

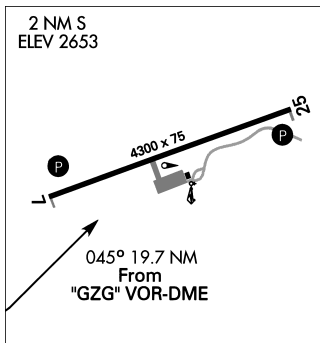
**SERVICE - LGT** - MIRL Rwy 18-36 preset lo ints, to increase ints and ACTIVATE-MIRL, VASI, and REIL Rwy 9R-27L, VASI, Rwy 18-36 and Rwy 27L, and REIL Rwy 18-CTAF. **FUEL** - (NC-100LL, A)**REMARKS** - Attended 1400-2400Z++ Mon-Thu, May-Oct; 1400-0100Z++ Fri-Sun, May-Oct; 1400-2400Z++ Oct-May.**CAUTION** - 172' water twr 3007' fr end of Rwy 27L 488' left of rwy cntrln. **TFC PAT** - Rwy 9L-27R 600' AGL. Rwy 27R and Rwy 09R rgt tfc. **MISC** - Rwy 18-36 mrk faded. Rwy 09L-27R ends mrk with white rocks. **WT BRG** - (S4) Rwy 18-36.**COMMUNICATIONS** - CTAF/UNICOM - 122.8 **AWOS-3** - 123.875 395.0 C217-484-9323. **SPRINGFIELD APP/DEP** - Opr 1200-0400Z++, OT etc KANSAS CITY CENTER 124.3 335.6. - (R)(E) 118.6 323.0 **FSS-ST LOUIS STL-NOTAM TAZ****TAZEWELL CO, VA** (Richlands)

N37°03.82' W81°47.90' UTC-5(-4DT)

**L-26, CINCINNATI**

P BL1, 6, 9, 50

(KJFZ)

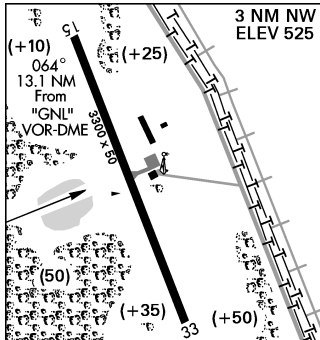
**SERVICE - LGT** - MIRL Rwy 7-25 preset lo ints, to increase ints and ACTIVATE - REIL and PAPI Rwy 7-25 CTAF. **FUEL** - (NC-100LL, A+)**REMARKS** - Attended 1300-2300Z++.**COMMUNICATIONS** - CTAF/UNICOM - 123.05 **RDO** - 135.075 **AWOS-3** - 118.075 C276-596-9927. **ATLANTA CENTER** - (R)(E) 132.9 319.9 (DEP svc) **INDIANAPOLIS CENTER** - (R)(E) 126.575 257.85 (APP svc) **LEESBURG RDO** - (135.075 GCO.) **ATLANTA CLNC DEL** - (135.075 GCO.) **FSS-LEESBURG DCA-NOTAM 6V3****TEAGUE MUNI, TX** N31°39.68' W96°18.60'

UTC-6(-5DT)

**L-19, A-2, HOUSTON**

P BL6

(K68F)

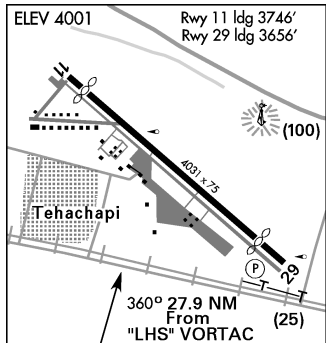
**SERVICE - FUEL** - (NC-100LL, avbl 24 hr self svc.)**REMARKS** - Unattended. **WT BRG** - (S16).**COMMUNICATIONS** - CTAF - 122.9 **FSS-FORT WORTH FTW-NOTAM FTW**

**TEHACHAPI MUNI**, CA N35°08.10' W118°26.35'  
UTC-8(-7DT) **L-3-7, LOS ANGELES**  
P BL1, 5, 50 (KTSP)

**SERVICE - LGT -** ACTIVATE-HIRL Rwy 11-29-CTAF. **FUEL -** H24 with credit card. - (NC-100LL)

**REMARKS -** Attended 1600-0100Z++, OT call C661-303-1505. Cldsd hol. **MISC -** Lgtd obst/mt 1 NM W, 4279'. **WT BRG -** (AUW24).

**COMMUNICATIONS -** CTAF/UNICOM - 123.0  
**FSS-RANCHO MURIETA RIU-NOTAM RIU**

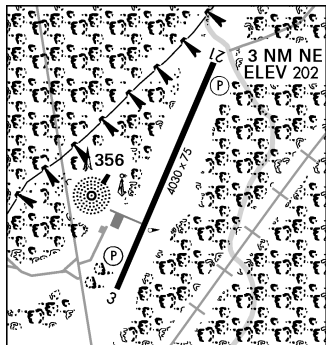


**TELFAIR WHEELER**, GA (Mc Rae)  
N32°05.75' W82°52.80' UTC-5(-4DT) **L-24, ATLANTA**  
P BL1, 6, 50 (KMQW)

**SERVICE - LGT -** MIRL Rwy 3-21 opr dusk-0300Z++, after 0300Z++ ACTIVATE-CTAF. **FUEL -** Avbl with credit card. - (NC-100LL)

**REMARKS -** Attended 1400-2200Z++. **MISC -** Rwy 3-21 mrk faded. **WT BRG -** (S30).

**COMMUNICATIONS -** CTAF - 122.9 **JACKSONVILLE CENTER - (R)** 132.3 290.4 (APP/DEP svc) **FSS-MACON MCN-NOTAM MCN**

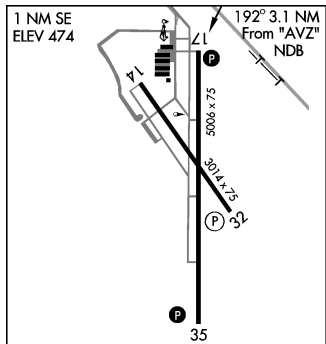


**TERRELL MUNI**, TX N32°42.55' W96°16.04'  
UTC-6(-5DT) **H-6, L-17, A-2, DALLAS-FT WORTH**  
P BL1, 6, 9, 50 (KTRL)

**SERVICE - LGT -** ACTIVATE-LDIN Rwy 17 and PAPI Rwy 17-35-CTAF. **FUEL -** (NC-100LL, A)

**REMARKS -** Attended 1400-0200Z++, OT fone C972-563-1749 or C972-524-6189. **CAUTION -** Bird haz. **WT BRG -** (S12) All rwy.

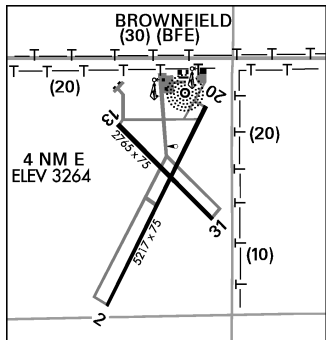
**COMMUNICATIONS -** CTAF/UNICOM - 122.8 **ASOS -** 119.275 C972-551-1334. **FORT WORTH CENTER - (E)** 132.85 397.9 (APP/DEP svc) **FSS-FORT WORTH FTW-NOTAM TRL**



**TERRY CO**, TX (Brownfield) N33°10.39' W102°11.58'  
UTC-6(-5DT) **H-6, L-6, ALBUQUERQUE**  
P BL1, 6 (KBFE)

**SERVICE - LGT -** MIRL Rwy 2-20 preset lo ints; to increase ints ACTIVATE-CTAF. **FUEL -** After hr fone C806-637-4939/7115. - (NC-100LL, A)

**REMARKS -** Attended 1400-2400Z++. **WT BRG -** (S12) All rwy. **COMMUNICATIONS -** CTAF/UNICOM - 122.8 **LUBBOCK APP/DEP - (R)(E)** 119.9 335.6 **FSS-FORT WORTH FTW-NOTAM FTW**



**THE FLORIDA KEYS MARATHON, FL**

(Marathon) N24°43.57' W81°03.08' UTC-5(-4DT)

**H-8, L-23, MIAMI**

(KMTH)

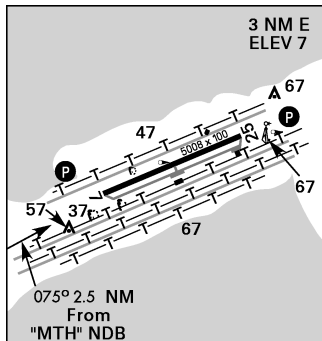
P BL1, 6, 9, 50

**SERVICE - LGT** - MIRL Rwy 7-25 preset lo ints, increase ints and ACTIVATE-PAPI Rwy 7-25 and REIL Rwy 7-CTAF. **FUEL** - After hr fone C305-743-4222 or C305-481-7615. - (NC-100LL, A1+)

**REMARKS** - Attended 1300-2300Z++. **RSTD** - Arprt rstd to all acft with a wg overhang of more than 38.5'. PPR for all opr 0400-1200Z++. 24 hr PPR for wg spans greater than 79' or exceeding rwy wt brg capacity, fone arprt mgr C305-289-6060.

**NS ABTMT** - Extremely noise sensitive area. Use National Business Aircraft Association close in NS ABTMT pro OT. Lcl ordinance req eng runups in designated areas on coml ramp or FBO ramps fr 0400-1200Z++. **MISC** - Rwy 7-25 grooved. Flt Notification Svc, ADCUS, avbl. **WT BRG** - (S75, T129, ST164, TT191).

**COMMUNICATIONS - CTAF/UNICOM** - 122.8 **ASOS** - 135.525 C305-743-8373. **MIAMI CENTER** - 133.5 306.9 (APP/DEP svc) **MIAMI RDO** - 122.6 (MARATHON RCO) **FSS-MIAMI MIA-NOTAM MTH**

**THE OMAHA MUNI JOHN L BAKER**

FLD, NE N42°28.19' W98°41.28' UTC-6(-5DT)

**L-12, OMAHA**

(KONL)

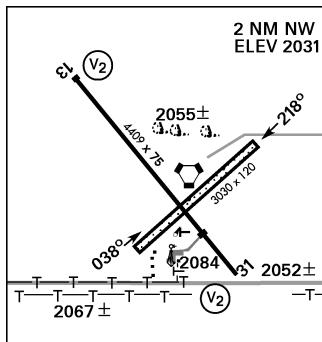
P BL1, 6, 9, 45

**SERVICE - LGT** - ACTIVATE-MIRL Rwy 13-31 and REIL Rwy 13-CTAF. **FUEL** - (NC-100LL, A)

**REMARKS** - Attended 1300-2400Z++, OT C402-336-1145.

**MISC** - Snow removal Rwy 13-31 only. **WT BRG** - (S30) Rwy 13-31.

**COMMUNICATIONS - CTAF/UNICOM** - 122.8 **AWOS-3** - 121.125 C402-336-4834. **MINNEAPOLIS CENTER** - 128.0 385.5 (APP/DEP svc) **COLUMBUS RDO** - 122.45 (RCO) **FSS-COLUMBUS OLU-NOTAM OLN**

**THE SIGURD ANDERSON, (WEBSTER MUNI)**

SD N45°17.55' W97°30.83' UTC-6(-5DT)

**L-12-14, TWIN CITIES**

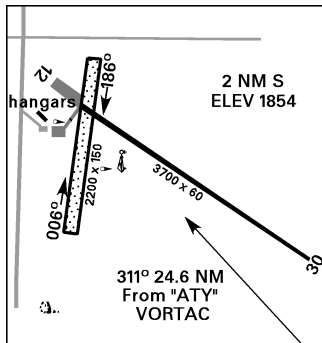
(K1D7)

P BL1, 7

**SERVICE - LGT** - ACTIVATE - LIRL Rwy 12-30 - CTAF.

**REMARKS** - Unattended. **CAUTION** - Bird haz. **MISC** - Rwy 006°-186° clsd win months. Rwy 006°-186° mrk with yellow and black metal A-frame mrk. **WT BRG** - (S12.5) Rwy 12-30.

**COMMUNICATIONS - CTAF** - 122.9 **FSS-HURON HON-NOTAM HON**



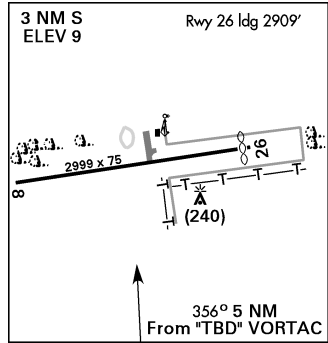
**THIBODAUX MUNI,** LA N29°44.87' W90°49.97'  
UTC-6(-5DT) **L-21-22, NEW ORLEANS**

BL1, 6 (KL83)

**SERVICE - LGT - MIRL** Rwy 8-26 preset lo ints, to increase ints  
ACTIVATE-CTAF. **FUEL - (NC-100LL)**

**REMARKS -** Attended 1400-2300Z+-. **MISC -** Rwy 26 displ thld  
148' day opr only; mrk with yellow. Ponding along rwy edges dur  
wet cond. **WT BRG - (S6).**

**COMMUNICATIONS - CTAF/UNICOM - 122.8 NEW**  
**ORLEANS APP/DEP - (R)(E) 118.9 256.9 FSS-DE RIDDER**  
**DRI-NOTAM DRI**



**THOMAS P STAFFORD,** OK (Weatherford)  
N35°32.69' W98°40.11' UTC-6(-5DT)

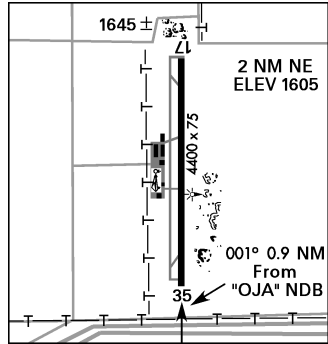
**L-15, DALLAS-FT WORTH**  
(KOJA)

P BL6, 50

**SERVICE - FUEL - (NC-100LL, A)**

**REMARKS -** Attended 1400-2400Z++ **WT BRG - (S30, T48).**

**COMMUNICATIONS - CTAF/UNICOM - 122.8 AWOS-3 -**  
118.575 C580-772-7020. **FORT WORTH CENTER - (R) 128.4**  
290.2 (APP/DEP svc) **FSS-MC ALESTER MLC-NOTAM MLC**



**THOMPSON ROBBINS,** AR (Helena-West  
Helena) N34°34.59' W90°40.55' UTC-6(-5DT)

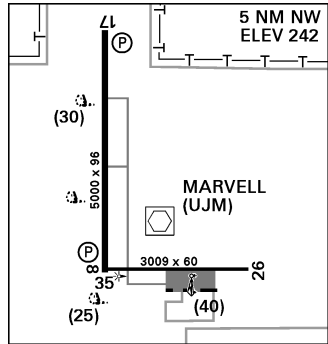
**H-6, L-18, MEMPHIS**  
(KHEE)

P BL6, 9, 50

**SERVICE - LGT - MIRL** Rwy 8-26 O/S UFN. **FUEL - (NC-100LL, A)**

**REMARKS -** Attended Mon-Sat daylt hr. **WT BRG - (S15) Rwy**  
17-35. (S16) Rwy 8-26.

**COMMUNICATIONS - CTAF/UNICOM - 122.8 MEMPHIS**  
**CENTER - (R) 135.3 335.8 (APP/DEP svc) FSS-JONESBORO**  
**JBR-NOTAM JBR**



**TILLAR,** AR N33°42.76' W91°27.67' UTC-6(-5DT)

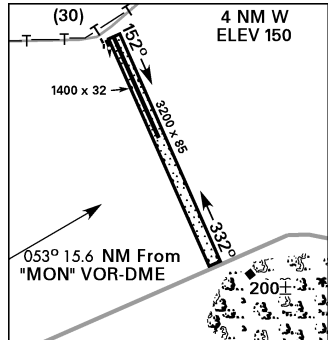
**MEMPHIS**  
(5AR1)

P

**SERVICE - FUEL - (NC-80)**

**REMARKS -** Attended 1300-0100Z++ Mon-Sat.

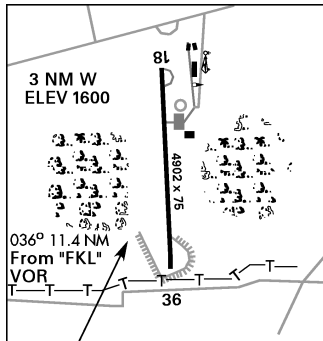
**COMMUNICATIONS - FSS-JONESBORO JBR**



**TITUSVILLE, PA** N41°36.53' W79°44.48' UTC-5(-4DT)**L-30, DETROIT**

P BL1, 6

(K6G1)

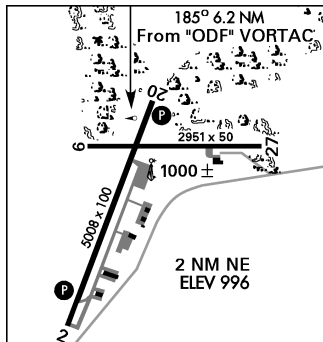
**SERVICE - LGT -** ACTIVATE-MIRL Rwy 18-36-CTAF. **FUEL -** Fone C814-827-7664. - (NC-100LL, A)**REMARKS -** Attended 1300-2200Z++ Mon-Fri. **CAUTION -** Bird, deer, ultralight and rdo ctl acct hz. Gyrocopter opr last Sat ea month. **WT BRG -** S12.**COMMUNICATIONS - CTAF -** 122.9 **YOUNGSTOWN****APP/DEP -** Opr 1100-0500Z++, OT ctc **CLEVELAND CENTER** 132.4 323.2. - (R) 133.95 322.3 **FSS-ALTOONA AOO-NOTAM AOO****Toccoa RG Letourneau FLD, GA**

N34°35.57' W83°17.78' UTC-5(-4DT)

**H-9-12, L-25, ATLANTA**

P BL1, 6, 9, 50

(KT0C)

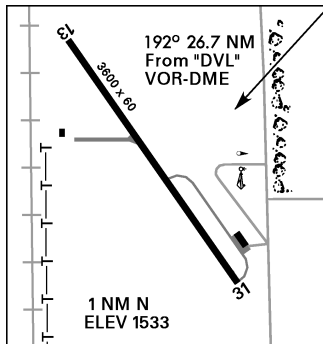
**SERVICE - LGT -** After 0300Z++ ACTIVATE-MIRL, REIL and PAPI Rwy 2-20-CTAF. **FUEL -** (NC-100LL, A)**REMARKS -** Attended 1400-2300Z++ Mon-Sat; 1700-2300Z++ Sun. **WT BRG -** (S20) Rwy 9-27. (S30) Rwy 2-20.**COMMUNICATIONS - CTAF/UNICOM -** 122.8 **AWOS-3 -** 119.625 C706-297-7473. **ATLANTA CENTER -** (R) 134.8 307.9 (APP/DEP svc) **MACON RDO -** (121.725 GCO) **FSS-MACON MCN-NOTAM MCN****TOMLINSON FLD, ND** (New Rockford)

N47°41.78' W99°07.87' UTC-6(-5DT)

**L-14, TWIN CITIES**

P BL7

(K8J7)

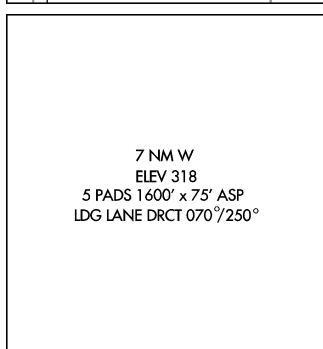
**REMARKS -** Unattended. **CAUTION -** Twy lgt not avbl. Rwy 13-31 S wheel ltd to 4000 lb per arpt mgr on aprt only. Asphalt aprt sfc poor with potholes and ruts on W side aprt only. Confirm snow removal and win cond with arpt mgr. **WT BRG -** (S12.5).**COMMUNICATIONS - CTAF -** 122.9 **FSS-GRAND FORKS GFK-NOTAM GFK****TOTH AHP, (FORT RUCKER) AL** (Dothan)

N31°13.54' W85°33.70' UTC-6(-5DT)

**L-18, NEW ORLEANS**

A

(24AL)

**REMARKS -** Attended dur sked trng hr only.**COMMUNICATIONS - CAIRNS OPS -** 126.2 371.35 **FSS-ANNISTON ANB**

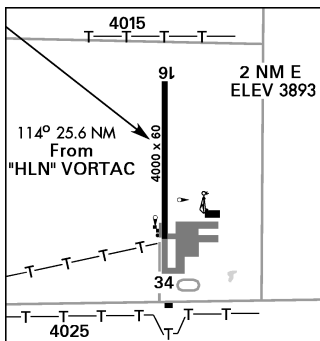
**TOWNSEND, MT** N46°19.87' W111°28.96'

UTC-7(-6DT)

**L-13, GREAT FALLS**

BL1, 6

(K8U8)

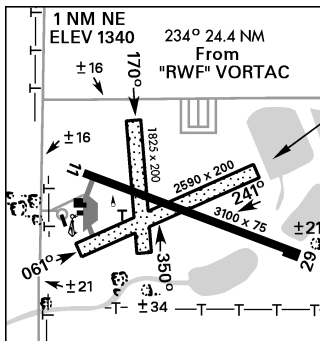
**SERVICE - LGT - ACTVT** MIRL Rwy 16-34 - CTAF.**REMARKS - Unattended. WT BRG -** (S12.5)**COMMUNICATIONS - CTAF/UNICOM - 122.8 FSS-GREAT FALLS GTF-NOTAM GTF****TRACY MUNI, MN** N44°14.95' W95°36.44'

UTC-6(-5DT)

**L-12, OMAHA**

BL6

(KTKC)

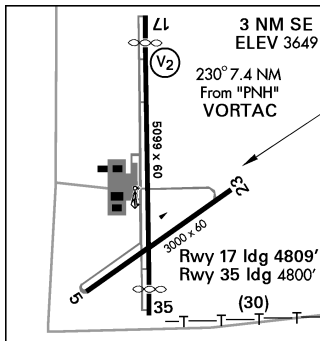
**SERVICE - FUEL -** For svc call arpt mgr C507-629-3833/829-9310. (NC-100LL)**REMARKS - Unattended. MISC -** Rwy 061° -241° and 170° -350° not plowed win.**COMMUNICATIONS - CTAF - 122.9 AWOS-3 - 120.0 C507-629-9006. MINNEAPOLIS CENTER - 127.1 290.2 (APP/DEP svc). FSS-PRINCETON PNM-NOTAM TKC****TRADEWIND, TX** (Amarillo) N35°10.19' W101°49.55'

UTC-6(-5DT)

**H-6, L-15, DALLAS-FT WORTH**

P BL1, 6, 9, 45

(KTDW)

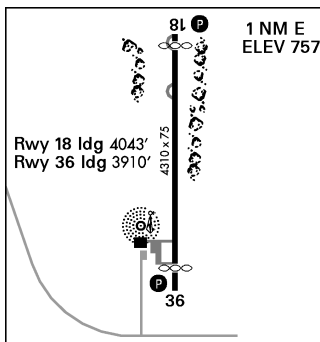
**SERVICE - LGT - ACTIVATE-MIRL** Rwy 5-23, 17-35-CTAF. **FUEL -** (NC-100LL, A1+)**REMARKS - Attended 1300-0400Z++**, OT fone C806-376-1008 after arr. **TFC PAT -** Rgt tfc Rwy 17, 23. **MISC -** Hsg and school sur Rwy 23 end. Rwy 5-23 mrk faded, no cntrline mrk. **WT BRG -** (S16) Rwy 17-35. (S20) Rwy 5-23.**COMMUNICATIONS - CTAF/UNICOM - 122.8 AMARILLO APP/DEP - (R)(E) 119.5 307.0 Opr 1200-0600Z++**, OT ctc ALBUQUERQUE CENTER 127.85 285.475. **CLNC DEL - 125.4 FSS-FORT WORTH FTW-NOTAM FTW****TRENTON MUNI, MO** N40°05.01' W93°35.44'

UTC-6(-5DT)

**L-27, OMAHA**

P BL1, 6, 9, 50

(KTRX)

**SERVICE - LGT - MIRL** 18-36 and PAPI Rwy 18 and 36 opr dusk-0330Z++, OT ACTIVATE-CTAF; to increase ints and ACTIVATE-REIL Rwy 18 and 36-CTAF. REIL and PAPI Rwy 18-36 O/S UFN. **FUEL -** After hr C660-359-5552. (NC-100LL, A)**REMARKS - Opr 1330-2230Z++ Mon-Fri. CAUTION -** Bird and wildlife haz. **WT BRG -** (S4).**COMMUNICATIONS - CTAF/UNICOM - 122.8 FSS-COLUMBIA COU-NOTAM COU**

**TRI CITIES, NY** (Endicott) N42°04.71' W76°05.78'

UTC-5(-4DT)

**L-30, NEW YORK**

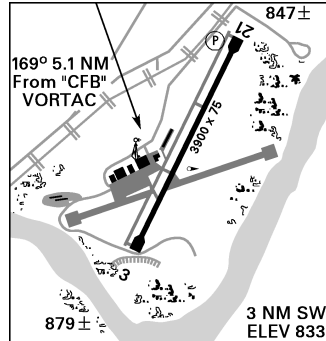
P BL1, 6, 9, 50

(KCZG)

**SERVICE - LGT** - Rot Bcn obscured N and W of arpt due hi terrain. Arprt lgt schedule dusk-dawn. Rwy 3-21 activate MIRL-CTAF; REIL OS UFN. **FUEL** - (NC-100, 100LL, A, A1+)

**REMARKS** - Attended 1200-0200Z++ Mon-Fri; 1300-0200Z++ Sat and Sun. **CAUTION** - Extv glider opr. Hi terrain all quad. Gravel road for glider area cros Rwy 3 apch. **WT BRG** - (S30).

**COMMUNICATIONS - CTAF/UNICOM** - 122.8 **AWOS-3** - 119.075 C607-785-2926. **BINGHAMTON APP/DEP** - Opr 1100-0500Z++, OT etc NEW YORK CENTER 133.35 372.0.- (R)(E) 118.6 257.625 **CLNC DEL** - 121.7 Ctc flt svc C888-766-8267. **FSS-ELMIRA ELM-NOTAM CZG**

**TRI CO, NC** (Ahoskie) N36°17.85' W77°10.25'

UTC-5(-4DT)

**L-35-36, WASHINGTON**

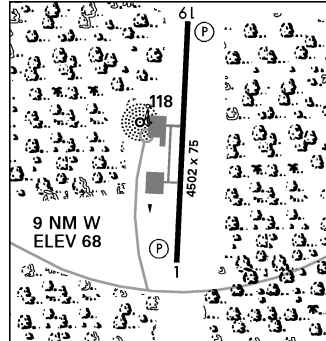
P BL1, 6, 9, 50

(KASJ)

**SERVICE - LGT** - ACTIVATE-MIRL and REIL Rwy 1-19-CTAF. **FUEL** - (NC-100LL, A1+)

**REMARKS** - Attended 1300Z++-dusk Mon-Sat; 1900Z++-dusk Sun. **CAUTION** - Rwy 1-19 - 4' ditch 120' either side of cntrline. **MISC** - Twy not lgtd, mrk with reflectors only. **WT BRG** - (S35, T45).

**COMMUNICATIONS - CTAF/UNICOM** - 122.8 **AWOS-3** - 119.075 C252-345-2967. **WASHINGTON CENTER** - 123.85 323.0 (APP/DEP svc) **FSS-RALEIGH RDU-NOTAM ASJ**

**TRONA, CA** N35°48.75' W117°19.64' UTC-8(-7DT)**H-4, L-7, LOS ANGELES**

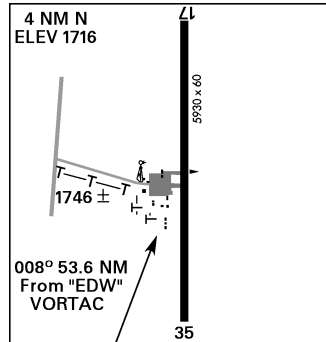
P BL1, 7

(KL72)

**SERVICE - LGT** - ACTIVATE-LIRL Rwy 17-35-122.9. Nstd lgt 55' fr edge.

**REMARKS** - Attended irregularly.

**COMMUNICATIONS - CTAF/UNICOM** - 122.9 **FSS-RIVERSIDE RAL-NOTAM RAL**



**TRUCKEE TAHOE, CA** N39°19.20' W120°08.37'

UTC-8(-7DT)

**H-3, L-9, SAN FRANCISCO**

P BL1, 6, 9, 43

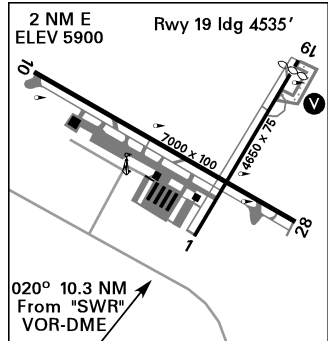
(KTRK)

**SERVICE - LGT** - Displ thld Rwy 19 not lgtd, rwy lgt begin 400' fr apch EOR. **ACTIVATE** MIRL Rwy 01-19, 10-28 and VASI Rwy 19-CTAF. REIL Rwy 10 avbl O/R, ctc UNICOM 1400-0700Z++.

**FUEL** - (NC-100LL, A1+ Avbl 1500-0300Z++ .0600Z++ - SS 100LL only.)

**REMARKS** - Attended 1400-0700Z++. **CAUTION** - Exp downdraft and windshear. Sailplane opr NE of arpt May-Sep. Wildlife haz. Sum density alt in afternoon often exceed 9000'. **NS ABTMT** - Avoid residential area N, W and S. Avoid arr btn 0700-1300Z++. Ctc C530-587-4119 for addn info. **MISC** - Rwy 10-28 grooved. **WT BRG** - (S60, T100, ST127) Rwy 10-28. (\$12.5) Rwy 1-19.

**COMMUNICATIONS - CTAF/UNICOM** - 122.8 **AWOS-3** - 118.0 C530-587-4599. **OAKLAND CENTER - (R)** 127.95 316.1 (APP/DEP svc) **FSS-RENO RNO-NOTAM TRK**

**TULELAKE MUNI, CA** N41°53.44' W121°21.65'

UTC-8(-7DT)

**L-2-11, KLAMATH FALLS**

P BL1, 6

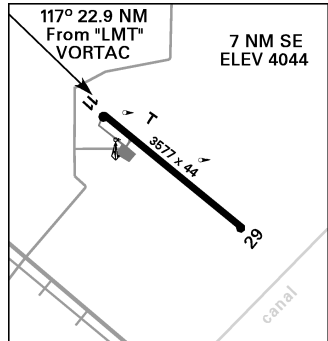
(KO81)

**SERVICE - LGT** - ACTIVATE- MIRL Rwy 11-29-122.8. **FUEL** - C530-664-2661. - (NC-100LL)

**REMARKS** - Attended 1400-0100Z++ Jun-Aug; 1600-0100Z++ Mon-Fri, on call Sat-Sun Sep-May. **TFC PAT** - 4844'. Rgt tfc Rwy 29. **MISC** - Solid cntrline stripe; mrk faded Rwy 11-29.

**WT BRG** - (\$12.5).

**COMMUNICATIONS - CTAF** - 122.9 **MC MINNVILLE RDO** - 122.6 (KLAMATH FALLS RCO) **FSS-RANCHO MURIETA RIU-NOTAM RIU**

**TULIP CITY, MI** (Holland) N42°44.57' W86°06.44'

UTC-5(-4DT)

**H-5-10, L-28, CHICAGO**

P BL1, 2, 5, 9, 15, 50

(KBIV)

**SERVICE - LGT** - HIRL Rwy 8-26 preset lo ints, to increase ints and **ACTIVATE-MALS** Rwy 26, REIL Rwy 8, PAPI Rwy 8-26-CTAF.

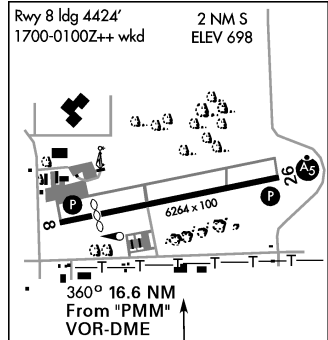
**FUEL** - (NC-100LL, A)

**REMARKS** - Attended 1100-0300Z++ Mon-Fri; 1200-0200Z++ Sat-Sun; OT C616-392-7831. **TFC PAT** - Rwy 8 rgt tfc. **MISC** - Wildlife haz. Rwy 8-26 grooved. **WT BRG** - (S75, T160, TT175)

**COMMUNICATIONS - CTAF/UNICOM** - 123.05 **ASOS** - 119.025 C616-394-0190. **LANSING RDO** - 112.1T 122.1R (PULLMAN RCO) **MUSKEGON APP/DEP** - Opr 1100-0400Z++,

OT ctc CHICAGO CENTER 128.5 269.6. - (R)(E) 119.8 339.1

**MUSKEGON CLNC DEL** - 123.95 **FSS-LANSING LAN-NOTAM BIV**





## TULLAHOMA RGNL WM NORTHERN FLD, TN

N35°22.81' W86°14.78' UTC-6(-5DT)

**H-6-9, L-16, ATLANTA**

P BL1, 2, 6, 9, 42, 50

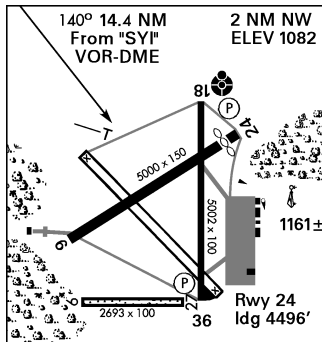
(KTHA)

**SERVICE - LGT** - ACTIVATE-ODALS Rwy 18-CTAF. **FUEL** - (NC-100, A)

**REMARKS** - Attended daylt. **CAUTION** - Deer haz. Rwy 06-24 clsd for const indef. **MISC** - E-W rwy mrk with 3' white mrk.

**WT BRG** - (S37) Rwy 18-36.

**COMMUNICATIONS - CTAF/UNICOM** - 123.0 **AWOS-3** - 128.325 C931-454-2052. **MEMPHIS CENTER** - 126.75 353.5 (APP/DEP svc) **FSS-NASHVILLE BNA-NOTAM BNA**



## TURLOCK MUNI, CA

UTC-8(-7DT)

**SAN FRANCISCO**

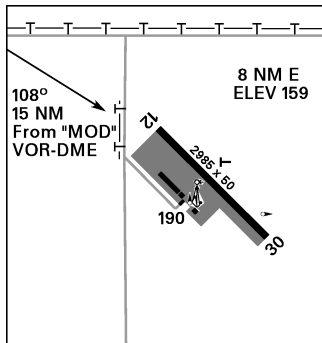
P BL1, 7

(KO15)

**SERVICE - LGT** - Nstd LIRL, lgt 20' fr rwy edge. ACTIVATE-LIRL Rwy 12-30-CTAF. **FUEL** - H24. C209-632-3244. - (NC-100LL)

**REMARKS - WT BRG** - (S12).

**COMMUNICATIONS - CTAF/UNICOM** - 122.8 **FSS-RANCHO MURIETA RIU-NOTAM RIU**



## TURNER CO, GA (Ashburn)

UTC-5(-4DT)

**L-18, JACKSONVILLE**

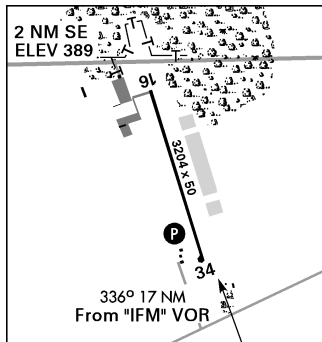
P BL1, 6, 50

(K75J)

**SERVICE - LGT** - Rot Bcn lctd on water twr .25 NM NW of fld. After 0500Z++ ACTIVATE-MIRL Rwy 16-34 and PAPI Rwy 34-CTAF.

**REMARKS** - Unattended. **WT BRG** - (S30).

**COMMUNICATIONS - CTAF/UNICOM** - 122.7 **FSS-MACON MCN-NOTAM MCN**



## TURNER FLD AMPHIBIOUS BASE

**HELIPAD, CA (Coronado)** N32°40.65' W117°09.36'

UTC-8(-7DT)

**L-3, LOS ANGELES**

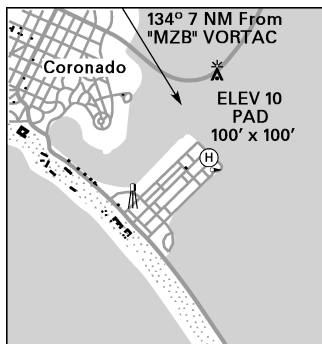
N

(CL16)

**REMARKS** - Opr 1400-1900Z++, 2130-2400Z++. **RSTD** - PPR NASNI ODO DSN 735-8233, C619- 545-8233. Only one acct on gnd at a time. Only embark/debark PAX/troops apv.

**CAUTION** - Advns North Island Twr PPR Nr and if ETA varies more than 15 min. **MISC** - Ldg/tkof clnc by std lgt gun signals.

**COMMUNICATIONS - NORTH ISLAND TWR - (E)** 135.1 336.4 340.2 **FSS-SAN DIEGO SAN-DL-NOTAM SAN**



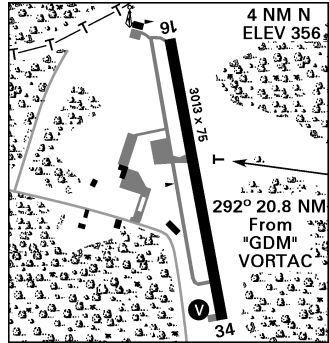
**TURNERS FALLS, MA** (Montague)

N42°35.48' W72°31.37' UTC-5(-4DT) **L-33-34, NEW YORK**  
 P BL1, 6, 9, 43 (KØB5)

**SERVICE - LGT** - ACTIVATE-VASI and REIL Rwy 34, MIRL Rwy 16-34-CTAF. VASI and REIL Rwy 34 O/S UFN. **FUEL** - (NC-100LL)

**REMARKS** - Attended 1330-2230Z++. **CAUTION** - Prcht jumping. **NS ABTMT** - Rwy 34 dep fly hdg 335° ASAP. **MISC** - Rwy 34 calm wind rwy (blw 5 Kt). **WT BRG** - (S30).

**COMMUNICATIONS - CTAF/UNICOM** - UNICOM opr 1300-2300Z++. 123.0 **BOSTON CENTER** - 123.75 338.2 (APP/DEP svc) **FSS-BURLINGTON BTV-NOTAM BTV**



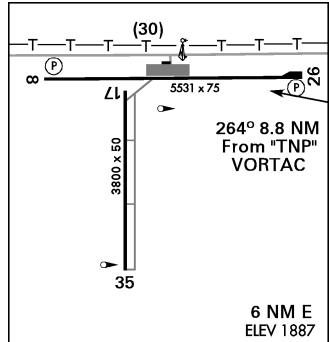
**TWENTYNINE PALMS, CA**

N34°07.89' W115°56.75' UTC-8(-7DT) **H-4, L-4, LOS ANGELES**  
 P BL1, 6, 9, 50 (KTNP)

**SERVICE - LGT** - ACTIVATE-MIRL Rwy 08-26 and 17-35 and REIL Rwy 08-26-CTAF. **FUEL** - (NC-100LL)

**REMARKS** - Attended 1600-0100Z++. **CAUTION** - PJE. Aerobatic act S of Rwy 17-35. **MISC** - Link twy lgtd btn Rwy 8-26 and 17-35. Parl twy Rwy 17-35 has blue reflectors.

**COMMUNICATIONS - CTAF/UNICOM** - 122.8 **AWOS-3** - 122.8 C617-262-3825. O/S UFN. **LOS ANGELES CENTER** - 128.15 285.6 (APP/DEP svc) **RIVERSIDE RDO** - 114.2T 122.1R (RCO) **FSS-RIVERSIDE RAL-NOTAM RAL**



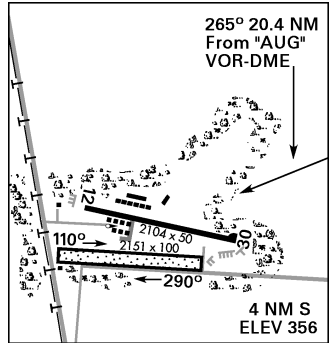
**TWITCHELL, ME** (Turner) N44°11.34' W70°13.97' UTC-5(-4DT) **MONTREAL**

PVT (K3B5)

**SERVICE - FUEL** - For fuel or maint fone C207-225-3490. -(NC-100LL)

**REMARKS** - Attended 1300-2200Z++. **MISC** - Emerg fone C207-754-1160. Rwy 12-30 nstd mrk, small nr and cntrln and first 300' Rwy 12 unmrk. **WT BRG** - (S8) All rwy.

**COMMUNICATIONS - CTAF/UNICOM** - 122.8 **FSS-BANGOR BGR-NOTAM BGR**



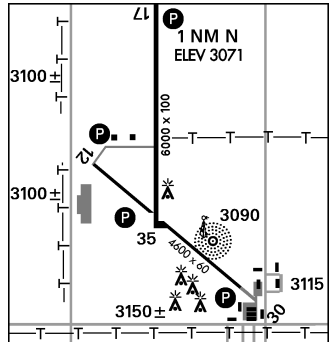
**ULYSSES, KS** N37°36.24' W101°22.41' UTC-6(-5DT)

P BL1, 6, 9, 50 (KULS)

**SERVICE - LGT** - MIRL Rwy 17-35 and 12-30 preset lo ints dusk-0400Z++. To increase ints and ACTIVATE-PAPI Rwy 17-35 and 12-30 after 0400Z++-CTAF. **FUEL** - (NC-100LL, A)

**REMARKS** - Attended 1400-2400Z++ Mon-Sat. **CAUTION** - Ultralight and glider haz. **WT BRG** - (S12.5) Rwy 12-30. (S45, T60) Rwy 17-35.

**COMMUNICATIONS - CTAF/UNICOM** - 122.8 **AWOS-3** - 118.95 C620-424-3747. **WICHITA RDO** - 122.3 (RCO) **FSS-WICHITA ICT-NOTAM ICT**



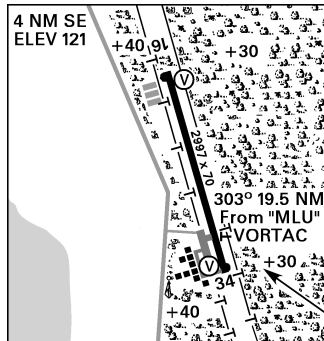
**UNION PARISH, LA** (Farmerville)

N32°43.50' W92°20.23' UTC-6(-SDT)

**MEMPHIS**

P BL1, 6, 9, 43

(KF87)

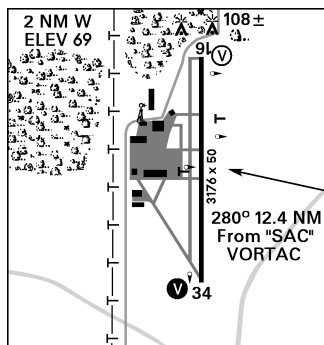
**SERVICE - LGT** - MIRL Rwy 16-34 preset lo ints, to increase ints and ACTIVATE REIL Rwy 34-CTAF. **FUEL** - (NC-100LL)**REMARKS** - Attended 1500-2300Z++ Mon-Fri. **CAUTION** - Rwy clsd to acft over 12,500 lb. **WT BRG** - (S8).**COMMUNICATIONS** - CTAF - 122.9 **FSS-DE RIDDER**  
**DRI-NOTAM DRI****UNIVERSITY, CA** (Davis) N38°31.89' W121°47.19'

UTC-8(-7DT)

**L-2-3, SAN FRANCISCO**

P BL1, 6, 43

(KEDU)

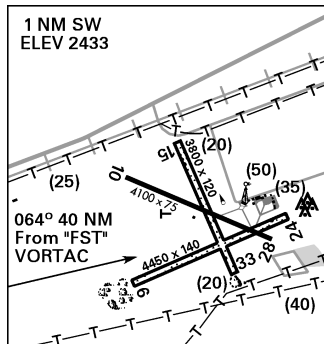
**SERVICE - LGT** - Nstd MIRL, lgt 35' fr edge of rwy.ACTIVATE-VASI Rwy 34-CTAF. VASI Rwy 16 opr H24. **FUEL** - (NC-100LL)**REMARKS** - Attended 1600-0000Z++ Mon-Fri, 1700-0100Z++ Sat-Sun, Clsd Dec 25 and Jan 1. **RSTD** - Rwy opr ltd to 12,500 lb or less. **CAUTION** - 30' to 60' trees E side Rwy 34 thld and W side Rwy 16 thld. **WT BRG** - (S5).**COMMUNICATIONS** - CTAF/UNICOM - 123.075 **AWOS-3** - 119.025 C530-754-6839. **TRAVIS APP/DEP** - Opr H24. (R)(E) 126.6 291.0 **FSS-RANCHO MURIETA RIU-NOTAM RIU****UPTON CO, TX** (McCamey) N31°07.51' W102°13.52'

UTC-6(-5DT)

**L-19, SAN ANTONIO**

BL7

(KE48)

**SERVICE - LGT** - Rot Bcn and LIRL Rwy 10-28 O/S UFN.**REMARKS** - Unattended. Arpt clsd SS-SR. **RSTD** - Rwy 6-24 and 15-33 clsd UFN. **WT BRG** - (S30) Rwy 10-28.**COMMUNICATIONS** - CTAF - 122.9 **FSS-SAN ANGELO**  
**SJT-NOTAM SJT**

**USAF ACADEMY AFLD, CO** (Colorado

Springs) N38°58.18' W104°48.78' UTC-7(-6DT)

**L-10, DENVER**

AF \*

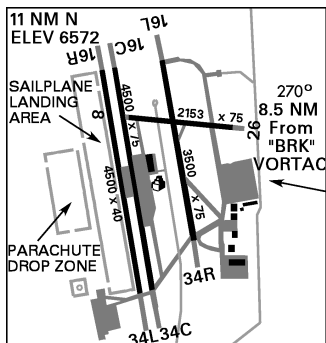
(KAFF)

**SERVICE - FUEL - 100LL, J8**

**REMARKS** - Opr SR-SS Mon-Fri, Sat 1400 or SR (whichever is later)-2100Z++, clsd Sun and hol. See FLIP AP/1 Supplementary Arpt Rmk. **RSTD** - OFFL BUS ONLY DSN 333-2526, C719-333-2526. Chief of AflD Management, DSN 333-2367 or C719-333-2367, must apv other opr. Ltd gnd svc avbl. No tran alert or maint svc. AflD management cannot store COMSEC, req for stor go to security forces and Comd Post **CAUTION** - Ceil may be lower to N, E, and W due to rising terrain. Wind shear cond may exist anytime due to crosswinds and terrain. Exp turb and/or wind shear cond apch and ldg Rwy 16-34 and Rwy 26, dur SW-W winds. Extv acft glider/motor-glider trng occurs along W side of Interstate 25, fr Castle Rock to the Academy (9000'-12,000') and fr the Academy to Highway 24 (8500'-17,500'). Hi density VFR stu pilot trng conducted in and around A639A and A639B. Aux rwy (Aardvark) lctd aprx 4 NM N of Academy AflD is clsd. Do not mistake clsd rwy (Aardvark) for the main complex. **MISC** - AflD cannot rcv acft equipped with hydrazine, hazardous cargo, live ordnance or any acft rqr Cstms/Ag/lmg. Class D Airspace sfc to 8800' MSL wi 3 NM of aflD, exc that airspace wi Colorado Springs Class C. Class D Airspace eff SR-SS Mon-Fri, Sat 1400 or SR (whichever is later)-2100Z++, clsd Sun and hol. **WT BRG** - (PCN 16/F/B/W/T) Rwy 16R-34L. (PCN 21/F/B/W/T) Rwy 16C-34C. (PCN 32/F/B/W/T) Rwy 16L-34R. (PCN 24/F/B/W/T) Rwy 8-26.

**COMMUNICATIONS - CTAF/UNICOM - 124.15 PTD - 376.0****ATIS - 128.525 269.375 ACADEMY TWR - (E) 124.15 319.25****GND - 118.125 PMSV METRO - 376.0** Wx std hrs of opr

1030Z++ -SS, Mon-Sat, clsd Sun and most hol. Full svc dur aflD opr hr. PMSV Metro ctc range ltd in all directions due to topography. Augmented AN/FMQ-19 in use dur aflD op hr and when stn is opr for severe wx. Auto obsn when aflD clsd. Remote wx briefing svc fr 25 OWS, Davis-Monthan AFB, AZ, DSN 228-6598 or C520-228-6598. **SKYTRAIN - 134.1 FSS-DENVER DEN-NOTAM DEN**

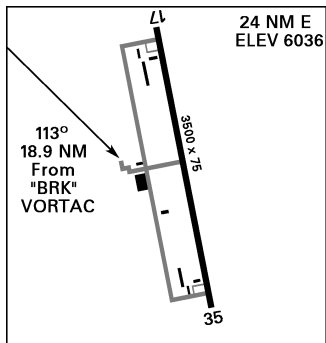
**USAF ACADEMY BULLSEYE AUX****AIRSTRIP, CO** N38°45.50' W104°18.40' UTC-7(-6DT)**L-10, DENVER**

AF

(CO90)

**REMARKS** - Opr SR-SS Mon-Fri, Sat 1400 or SR (whichever is later)-2100Z++, dur VFR, clsd Sun and hol. **RSTD** - Ltd exclusively to 306 FTG asgn acft only. USAF fire department on duty only dur 306 FTG flying opr. Other req ctc Chief of AflD Management, DSN 333-2367 or C719-333-2367. No gnd svc or fac avbl. **CAUTION** - Extv lgt acft tfc wi 45 NM sfc to 12,000'. Arpt lctd wi horizontal confines of A639A. Use extreme caution for extv VFR pilot trng in and around A639A and A639B (fr 500' AGL to 12,000' MSL). Use caution for acft trans btn USAF Academy and Bullseye. Use caution for 2000' twr (HDTV) lctd aprx 4 NM S of Bullseye. Exer extreme caution when taxiing on prk rmp multiple 2 in divots in vcntry of the tie downs. Before conducting flt near this area, pilots are req to obtain prior approval by ctc 306th OSS AflD Mgr DSN 333-2526 or C719-333-2526. **TFC PAT** - Enter pat fr the W. Pat alt 6800'. Hi key/hi pat alt 7500'. **MISC** - Ovrn are 200'. Remote wx briefing svc avbl Davis-Monthan AFB, 25 OWS DSN 228-6598 C520-228-6598 Toll Free 877-451-8367.

**COMMUNICATIONS - UNICOM - 122.725 ASOS - 118.325** DSN 333-4512, C719-333-4512. ASOS ICAO IS KABH. ASOS wx not augmented by human observer.

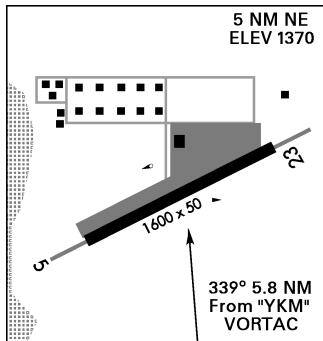


**VAGABOND AHP, WA** (Yakima)

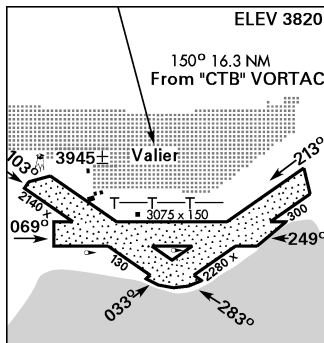
N46°39.99' W120°27.24' UTC-8(-7DT)

**L-13, SEATTLE**

A (KFCT)

**SERVICE - FUEL - POL** 1600-2330Z++, OT 8 hr PN wkd, 72 hr PN Sat, Sun. DSN 638-3367, C509-728-4540. - J8**REMARKS** - Attended 1430-2400Z++ Mon-Fri, OT 7 day PPR.Acft prk 7 day PPR, ctc Base OPS DSN 638-3719, C509-577-3719. **RSTD** - R/W arr Rwy 23, dep Rwy 5. All R/W acft ctc Rattlesnake RDO prior entry R6714A-D, F-H. **CAUTION** - Pwr lines E end of rwy. **MISC** - Ltd prk, svc avbl, RON can't be assured, 24 hr PPR rqr.**COMMUNICATIONS - CTAF** - 139.7 **AWOS** -C509-577-3516. **RATTLESNAKE RDO** - Opr cont exc hol. 30.025 126.2 363.4 FLT FLW CENTER **RANGE CTL** - 40.2 **OPS** - 41.5 256.8 **FSS-SEATTLE SEA-DL-NOTAM YKM****VALIER, MT** N48°18.00' W112°15.05' UTC-7(-6DT)**GREAT FALLS**

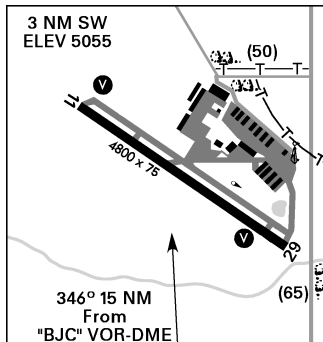
P (K757)

**SERVICE - FUEL** - Call C406-279-3342. - (NC-100LL)**REMARKS - CAUTION** - Bird haz. **TFC PAT** - Rwy 213°, 249°, 283° rgt tfc.**COMMUNICATIONS - CTAF** - 122.9 **FSS-GREAT FALLS**  
**GTF-NOTAM GTF****VANCE BRAND, CO** (Longmont)

N40°09.86' W105°09.82' UTC-7(-6DT)

**L-10, A-2, CHEYENNE**

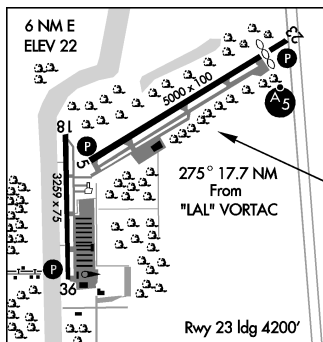
P BL1, 6, 43 (KLMO)

**SERVICE - LGT** - ACTIVATE - MIRL and VASI Rwy 11-29 - CTAF. **FUEL** - (NC-100LL, A)**REMARKS** - Attended SR-SS. **CAUTION** - Ultralight, copter acft and wildlife haz. PJE prim S of rwy, avoid ovt mid fld.**WT BRG** - (S30) Rwy 11-29.**COMMUNICATIONS - CTAF/UNICOM** - 122.975 **AWOS-3** - 120.0 C303-684-7545. **DENVER APP/DEP** - (R) 126.1 360.75 **FSS-DENVER DEN-NOTAM DEN****VANDENBERG, FL** (Tampa) N28°00.84' W82°20.72'

UTC-5(-4DT)

**H-8, L-21-24, JACKSONVILLE**

P BL1, 2, 6, 8, 9, 15, 50 (KVDF)

**SERVICE - LGT** - ACTIVATE-MIRL Rwy 5-23, 18-36; REIL and PAPI Rwy 5-23, 36 and MALSR Rwy 23-CTAF. **FUEL** - (NC-100LL, A). After hr fuel, single pt jet refuel and lavatory avbl C813-255-0291.**REMARKS** - Attended 1200-2400Z++. **RSTD** - PPR tran acft 38,000 lb or over, C813-870-8770. **CAUTION** - 9' AGL MALSR fixture 55' byd dep end Rwy 5. **NS ABTMT** - Pro in eff Rwy 18. No turns before interstate and blw 400'. **WT BRG** - (S30) Rwy 5-23, (S12.5) Rwy 18-36.**COMMUNICATIONS - CTAF/UNICOM** - 122.7 **AWOS-3** - 121.125 C813-630-0924. **TAMPA APP/DEP** - (R)(E) 119.9290.3 **FSS-ST. PETERSBURG PIE-NOTAM VDF**

**VENICE MUNI**, FL N27°04.30' W82°26.42'

UTC-5(-4DT)

**H-8, L-21-23, MIAMI**

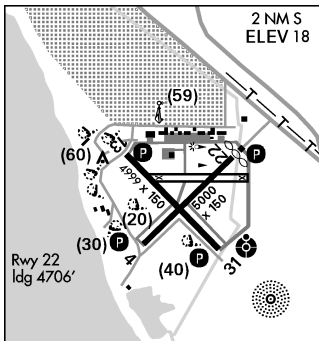
P BL1, 2, 6, 9, 42, 50

(KVNC)

**SERVICE - LGT** - MIRL, REIL and PAPI Rwy 4-22, 13-31 and ODALS Rwy 31 opr dusk-0500Z++. After 0500Z++  
**ACTIVATE-CTAF. FUEL** - (NC-100LL, A)

**REMARKS** - Attended 1200-2400Z++. **RSTD** - PPR for acft exceeding rwy wt bearing cap; fone arpt mgr C941-486-2711.  
**CAUTION** - All rwy have cracks and weed encroachment. Extv flt trng. Bird and wildlife haz. Men and eqpt vcnty rwy and twy daylt hr. Parasailing W of arpt vcnty beach area. **NS ABTMT** - Voluntary rstd in effect. Jet acft use ns abtmt proc. **MISC** - Rwy 13-31 grooved. Rwy 4 preferred ldg; Rwy 22 preferred tkof (calm wind rwy). **WT BRG** - (S15, T24) Rwy 4-22, (S30, T63, ST80, TT100) Rwy 13-31.

**COMMUNICATIONS - CTAF/UNICOM** - 122.725 **AWOS-1** - 119.275 C941-486-2718. **TAMPA APP/DEP - (R)(E)** 119.65 124.95 353.575 **TAMPA CLNC DEL** - 118.075 **FSS-ST. PETERSBURG PIE-NOTAM PIE**

**VISTA FLD**, WA (Kennewick) N46°13.11' W119°12.60'

UTC-8(-7DT)

**L-13, SEATTLE**

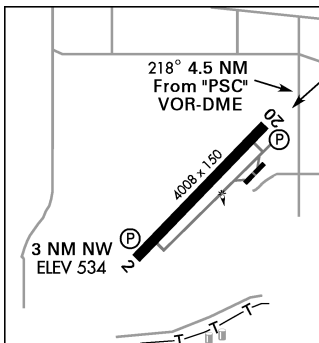
BL1, 6, 50

(KS98)

**SERVICE - LGT** - ACTIVATE-MIRL Rwy 2-20-CTAF. **FUEL** - (NC-100LL, A)

**REMARKS** - Attended 1600-0200Z++ Mon-Sat. **WT BRG** - (S26).

**COMMUNICATIONS - CTAF** - 122.9 **FSS-SEATTLE SEA-NOTAM SEA**

**VIVIAN**, LA N32°51.68' W94°00.61' UTC-6(-5DT)**L-17, MEMPHIS**

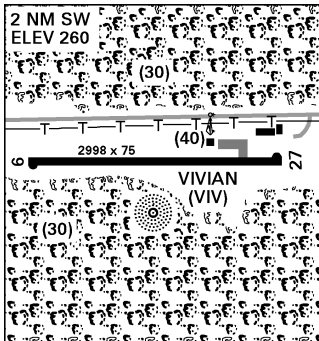
P BL6, 9, 50

(K3F4)

**SERVICE - LGT** - MIRL and REIL Rwy 9-27 preset lo ints, to increase and **ACTIVATE** - CTAF.

**REMARKS** - Attended dawn-dusk Mon-Sat. **WT BRG** - (S12).

**COMMUNICATIONS - CTAF/UNICOM** - 122.8 **RDO** - (135.075 GCO BAD FSS) **SHREVEPORT APP/DEP - (R)(E)** 119.9 121.4 335.55 351.1 (121.4 335.55 Opr 0600-1200Z++.) **FSS-DE RIDDER DRI-NOTAM DRI**



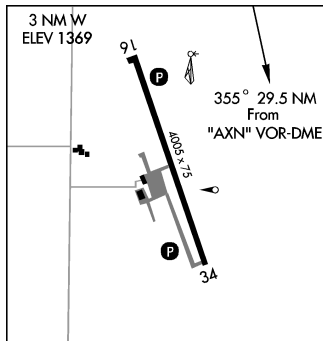
**WADENA MUNI, MN** N46°27.02' W95°12.66'

UTC-6(-5DT)

**L-14, TWIN CITIES**

BL1, 6, 9, 50

(KADC)

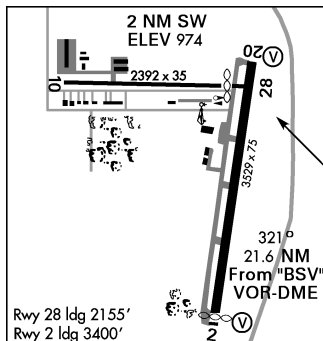
**SERVICE - LGT -** ACTIVATE-MIRL, PAPI and REIL Rwy 16-34-CTAF. **FUEL -** Avbl H24 with credit card. - (NC-100LL)**REMARKS -** Attended 1400-2300Z++ Mon-Fri. **CAUTION -** Ultralight haz.**COMMUNICATIONS - CTAF/UNICOM -** 122.8 **AWOS-3 -** 128.325 C218-631-7774. **MINNEAPOLIS CENTER - (R)** 126.1 (121.725 GCO. Also avbl thru FSS.) (APP/DEP svc)**FSS-PRINCETON PNM-NOTAM PNM****WADSWORTH MUNI, OH**

N41°00.19' W81°45.39' UTC-5(-4DT)

**L-29, DETROIT**

BL1, 6, 43

(K3G3)

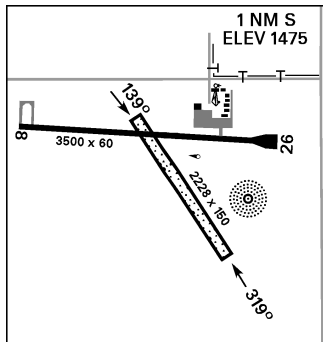
**SERVICE - LGT -** ACTIVATE-MIRL and VASI Rwy 2-20-CTAF. **FUEL -** (NC-100LL, A1+)**REMARKS -** Opr 1300-2300Z++ exc hol. **RSTD -** Rwy 10 clsd tkof when wind less than 15 Kt fr the E. No line of sight btn Rwy 2 thld and Rwy 10 thld. **CAUTION -** Glider haz. **MISC -** Calm wind Rwy 2-20. Glider rt tfc Rwy 10. Rwy 2 mrk faded.**COMMUNICATIONS - CTAF/UNICOM -** 122.8 **AKRON CANTON APP/DEP -** Opr 1100-0500Z++, OT etc **CLEVELAND CENTER** 134.9 317.7. - (R)(E) 118.6 371.875 **FSS-CLEVELAND CLE-NOTAM CLE****WAGNER MUNI, SD** N43°03.80' W98°17.77'

UTC-6(-5DT)

**L-12, OMAHA**

P BL1, 6

(KAGZ)

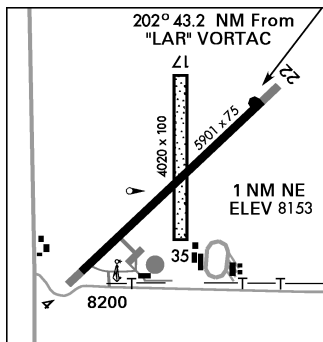
**SERVICE - LGT -** MIRL Rwy 8-26 opr dusk-0600Z++; after 0600Z++ ACTIVATE-CTAF. **FUEL -** (NC-100LL)**REMARKS -** Attended 1300-2300Z++ Mon-Sat. After hr call C605-487-6262/491-0470. **CAUTION -** Spray acft opr Apr-Nov. Rwy 14-32 clsd 1 Nov-15 Apr. Wildlife haz. **MISC -** Rwy 32 thld mrk with yellow and black half barrels. Rwy 08-26 mrk faded.**WT BRG -** (S12.5) Rwy 8-26.**COMMUNICATIONS - CTAF/UNICOM -** 122.8 **FSS-HURON HON-NOTAM HON****WALDEN JACKSON CO, CO**

N40°45.02' W106°16.29' UTC-7(-6DT)

**H-3-5, L-9-11, CHEYENNE**

P BL1, 6

(K33V)

**SERVICE - LGT -** ACTIVATE - MIRL Rwy 4-22 - CTAF. **FUEL -** (NC-A)**REMARKS -** Attended on call, C970-723-4660/4481. **CAUTION -** Deer haz. Rdo ctl acft opr SE corner arpt. Rwy 17-35 nearby fence post tops painted yellow. **MISC -** Latrine avbl May-Sep. **WT BRG -** (S25).**COMMUNICATIONS - CTAF -** 122.9 **AWOS-3 -** 118.625 C970-723-4513. **DENVER CENTER -** 126.5 371.85 (APP/DEP svc) **FSS-DENVER DEN-NOTAM DEN**

**WALDRON FLD NOLF, TX** (Corpus Christi)

N27°38.10' W97°18.73' UTC-6(-5DT)

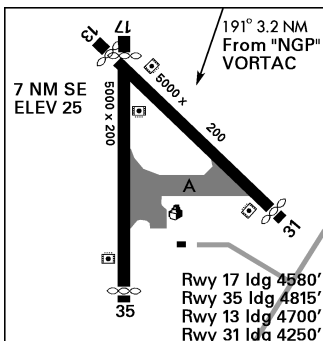
**H-7, L-20-21, BROWNSVILLE**

N L6, 51

(KNWL)

**REMARKS** - Opr 1330Z++-SS Mon-Fri. **RSTD** - Avbl for Navy trng only. No fac. **CAUTION** - If eqpt, all acft utilize UHF ATC freq unless asgn VHF. **WT BRG** - (PCN 35 F/B/W/T) Rwy 13-31. (PCN 25 F/B/W/T) Rwy 17-35.

**COMMUNICATIONS** - **NAVY WALDRON TWR** - 133.85  
236.825 **FSS-SAN ANGELO SJT-NOTAM SJT**

**WALKER AHP, (FORT MONROE) VA**

N37°01.00' W76°18.00' UTC-5(-4DT)

**WASHINGTON**

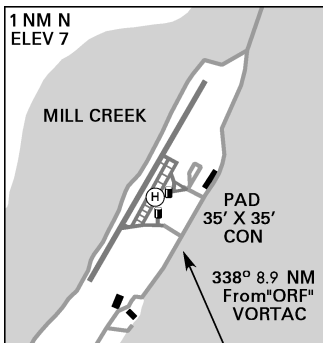
A L53

(VG35)

**SERVICE** - **LGT** - 24 hr PPR TRADOC Protocol Office for Idg/Igt DSN 680-3187/2517.

**REMARKS** - Unattended. **RSTD** - Do not ovft post. OFFL BUS ONLY. Copter only. **CAUTION** - Bird haz. **MISC** - Ctc Langley Twr for ovft of LFI.

**COMMUNICATIONS** - **FSS-LEESBURG DCA**

**WALTER REED EMERGENCY****HELIPAD, DC** (Washington) N38°58.67' W77°01.65'

UTC-5(-4DT)

**WASHINGTON**

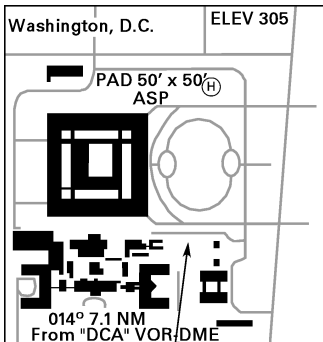
A

(DC14)

**REMARKS** - Opr cont. **RSTD** - Emerg air ambulance opr only. Noise, prk and visual rte rstd. Special VFR in DCA CTLZ perms only when ceil/vis 700-1 or better. **MISC** - Sked air evac ctc DSN 291-1141/1143, C202-782-1199 1230-2200Z++, DSN 291-2309 OT prior to dep. Apch along Washington Copter rte Nr 3 Capital Beltway, Rte 495 to Rockcreek Park to S bdry of WRAMC, ovft S bdry for final apch to the N.

**COMMUNICATIONS** - **AIR CON** - PN rqr. 141.375

**FSS-LEESBURG DCA-NOTAM DCA**

**WALTER REED FOREST GLEN****HELIPORT, DC** (Washington)

N39°00.49' W77°03.33' UTC-5(-4DT)

**WASHINGTON**

A L1, 55

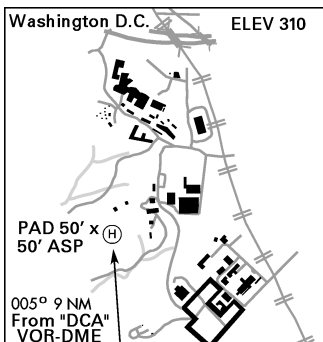
(DC13)

**SERVICE** - **LGT** - ACTIVATE-Helipad lgt-key 41.0 7 times.

**REMARKS** - Opr daylight UFN. **RSTD** - 24 hr PPR for admin lgt std NW of Helipad.

**COMMUNICATIONS** - **AIR CON** - PN rqr. 41.0

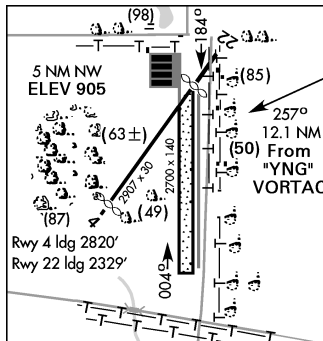
**FSS-LEESBURG DCA-NOTAM DCA**





**WARREN, OH** N41°16.02' W80°55.64' UTC-5(-4DT)**DETROIT****(K62D)**

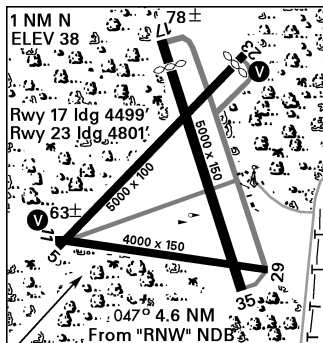
P L1, 7

**SERVICE - LGT -** ACTIVATE-Nstd LIRL Rwy 4-22-123.3. LIRL O/S indef. **FUEL -** (NC-100LL)**REMARKS -** Opr irregularly.**COMMUNICATIONS -** CTAF/UNICOM - 122.8  
FSS-CLEVELAND CLE-NOTAM CLE**WARREN FLD, NC** (Washington)

N35°34.23' W77°02.99' UTC-5(-4DT)

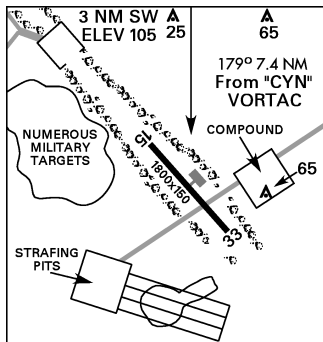
**H-9-12, L-35, CHARLOTTE****(KOCW)**

P BL1, 6, 9, 43

**SERVICE - LGT -** MIRL Rwy 5-23 preset lo ints, to increase ints and ACTIVATE-MIRL Rwy 17-35, VASI Rwy 5-23 and REIL Rwy 5-CTAF. Rwy 5 VASI and all lgt Rwy 17-35 O/S UFN. **FUEL -** After hr fone C252-943-8283. - (NC-100LL, A1+)**REMARKS -** Attended 1300-2300Z++ Mon-Sat, 1300-2200Z++ Sun. **CAUTION -** Rwy 11-29 and 17-35 mrk faded and small pot holes. Twy not lgt. Bird and deer haz. Rwy 11-29 clsd UFN. **MISC -** Loose gravel on all rwy. Rwy 11-29 and 17-35 grass growing thru cracks. **WT BRG -** (S30, T38) Rwy 5-23. (S22) Rwy 11-29, 17-35.**COMMUNICATIONS -** CTAF/UNICOM - 122.7 AWOS-3 - 120.175 C252-975-6133. **WASHINGTON CENTER - (R)** 135.5 272.75 (APP/DEP svc) **FSS-RALEIGH RDU-NOTAM OCV****WARREN GROVE RANGE, NJ** (Burlington City)

N39°41.80' W74°24.00' UTC-5(-4DT)

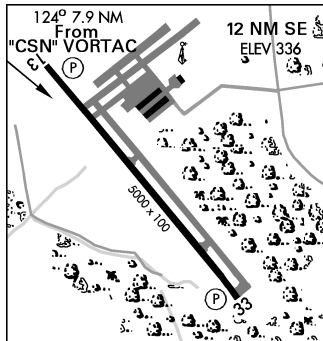
A L1, 7

**(NJ24)****SERVICE - LGT -** Green rwy lgt. NVD compatible, std 3 step pilot ctl lgt-ACTIVATE-121.95.**REMARKS -** Unattended. **RSTD -** Clsd to F/W acft. Range clnc (R5002A) and 24 hr PPR ctc CDR Warren Grove Range, NJ Air National Guard C609-677-6707, DSN 455-6707, (fax C609-677-6702). **CAUTION -** Two 65' twr .2 NM E and .8 NM NNE**COMMUNICATIONS -** RANGE CON - 139.625X 283.1 297.8X  
FSS-ISLIP ISP-NOTAM WRI**WARRENTON FAUQUIER, VA**

N38°35.18' W77°42.64' UTC-5(-4DT)

**H-10-12, L-29-34-36, WASHINGTON****(KHWY)**

P BL1, 5, 9, 50

**SERVICE - LGT -** ACTIVATE HIRL Rwy 15-33-CTAF. **FUEL -** (NC-100LL, A)**REMARKS -** Attended 1300Z++-dusk. **CAUTION -** Aerobatic demo area within 1.5 NM rad 3500' and blw, 1500-0300Z++.  
**WT BRG -** (S15, T70) Rwy 15-33.**COMMUNICATIONS -** CTAF/UNICOM - 122.7 ASOS - 120.35 C540-788-4078. **POTOMAC APP/DEP - (R)(E)** 124.65 343.775 **POTOMAC CLNC DEL -** (135.075 GCO)  
FSS-LEESBURG DCA-NOTAM DCA

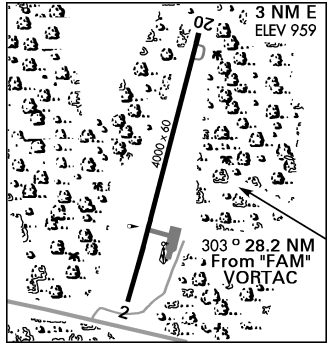
**WASHINGTON CO, MO** (Potosi)

N37°55.75' W90°43.89' UTC-6(-5DT) **L-16, ST. LOUIS**  
 P BL1, 6 (K8WC)

**SERVICE - LGT - ACTIVATE**-Rwy 2-20 MIRL-CTAF. **FUEL** - After hr call Nr posted by outside phone. - (NC-100LL, A)

**REMARKS** - Opr 1400-2230Z++ Mon-Fri. **CAUTION** - Wildlife haz. **TFC PAT** - Rgt tfc Rwy 2; do not ovft prison area. **MISC** - Rwy 2-20 width varies 49'-50'. **WT BRG** - (S11).

**COMMUNICATIONS - CTAF/UNICOM** - 123.0 **KANSAS CITY CENTER - (R)** 128.35 284.67 (APP/DEP svc) **FSS-ST LOUIS STL-NOTAM STL**



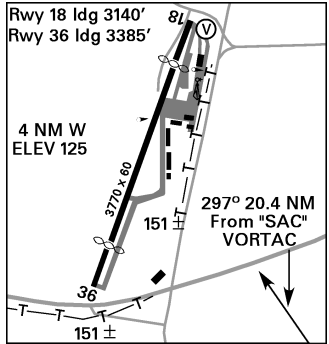
**WATTS WOODLAND, CA** (Woodland)

N38°40.43' W121°52.32' UTC-8(-7DT) **L-2-3, SAN FRANCISCO**  
 P BL1, 6, 47 (KO41)

**SERVICE - LGT - ACTIVATE**-MIRL Rwy 18-36-CTAF. **FUEL** - H24 with credit card. - (NC-100LL, A)

**REMARKS** - Attended 1600-0100Z++ Oct-Apr; 1500-0200Z++ May- Sep. **RSTD** - Ultralight proh. **CAUTION** - Rwy 18 unlgtd trees hi than obst lgt. **MISC** - Twin eng acft back taxi on rwy. **WT BRG** - (S12).

**COMMUNICATIONS - CTAF/UNICOM** - 122.8 **TRAVIS APP/DEP** - Opr H24. **(R)(E)** 126.6 291.0 **FSS-RANCHO MURIETA RIU-NOTAM RIU**



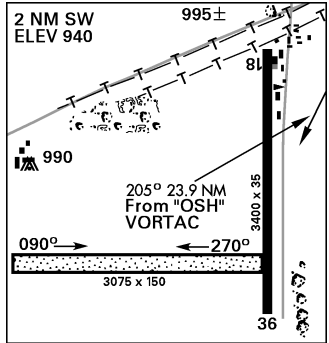
**WAUPUN, WI** N43°37.33' W88°46.01' UTC-6(-5DT)

**L-28, CHICAGO**  
 (WIØ7)

PVT

**REMARKS** - Attended 1400-2300Z++. **CAUTION** - Rwy 18-36 land, tkof and taxi on hard sfc only. **TFC PAT** - Rgt tfc Rwy 090°.

**MISC** - Rwy 090°-270° not plowed win mon. **COMMUNICATIONS - FSS-GREEN BAY GRB**



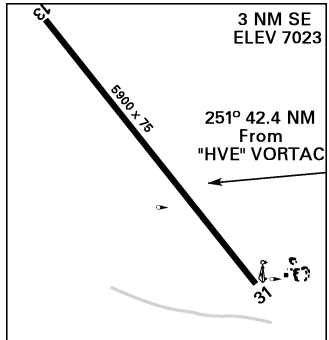
**WAYNE WONDERLAND, UT** (Loa)

N38°21.75' W111°35.76' UTC-7(-6DT) **H-3, L-9, LAS VEGAS**  
 P BL1, 6 (K38U)

**SERVICE - LGT - ACTIVATE** - MIRL Rwy 13-31 - CTAF. **FUEL** - For fuel call mgr C435-836-2826/691-1045. - (NC-100LL)

**REMARKS** - Unattended. **WT BRG** - (S16).

**COMMUNICATIONS - CTAF** - 122.9 **FSS-CEDAR CITY CDC-NOTAM CDC**



**WEBSTER CITY MUNI, IA**

N42°26.20' W93°52.13' UTC-6(-5DT)

**L-12, OMAHA**

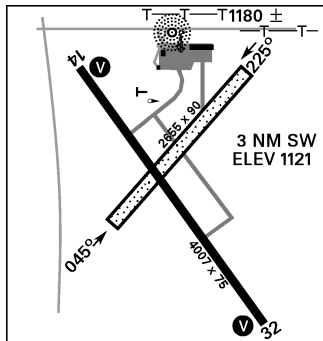
P BL1, 6, 9, 43

**(KEBS)**

**SERVICE - LGT -** ACTIVATE-MIRL, SAVASI and REIL Rwy 14-32-CTAF. REIL and VASI Rwy 14 O/S UFN. **FUEL -** (NC-100LL, A)

**REMARKS -** Attended 1300Z++-dusk. **CAUTION -** Ultralight haz. Rwy 045°-225° clsd Nov-Apr. **MISC -** Rwy 32 calm wind rwy. **WT BRG -** (S15).

**COMMUNICATIONS - CTAF/UNICOM -** 122.8 **AWOS-3 -** 127.825 C515-832-2794. **MINNEAPOLIS CENTER -** 134.0288.3 (APP/DEP svc) **FSS-FORT DODGE FOD-NOTAM EBS**

**WEBSTER NOLF, MD (St. Ingoes)**

N38°08.76' W76°25.71' UTC-5(-4DT)

**H-10-12, L-34-36, WASHINGTON**

N

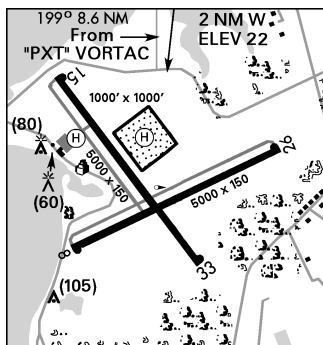
**(KNUI)**

**REMARKS -** Opr 1400-2200Z++ or SS whichever occurs first, Mon-Fri exc hol and OT O/R. **RSTD -** PPR, DSN 342-3836, C301-342-3836. No svcg avbl. **WT BRG -** (PCN 31 F/C/W/T) Rwy 8-26. (PCN 29 F/B/W/T) Rwy 15-33.

**COMMUNICATIONS - PATUXENT APP/DEP -** 120.05 281.8

Opr 1200-0400Z++ Mon-Fri, 1300-2300Z++ Sat-Sun, clsd Hol.

**NAVY WEBSTER TWR -** 126.2 351.825 **FSS-LEESBURG DCA**

**WEIDE AHP, (ABERDEEN PROVING GROUND) MD**

(Edgewood) N39°23.51' W76°17.47' UTC-5(-4DT)

**L-29-34-36, WASHINGTON**

ARNG L6

**(KEDG)**

**SERVICE - JASU -** 1AGPU. **FUEL -** PPR 24 hr advance 1200-2100Z++ wkd excld hol. Exp refuel delays. - J8

**REMARKS -** Attended 1130-2200Z++ Tue-Fri excld hol. **RSTD -** PPR ctc Weide/AASF opns DSN 584-3536/3385

C410-436-3536/3385. After hours ctc Maryland JOC

C410-702-9000. Heliport lies in R4001A. OFFL BUS ONLY. 24 hr

for tran svc, prk, RON. **CAUTION -** Weapons frng area E and S,

do not fly E or bynd 1NM S of heliport rwy. Apch heliport fr N or

W. NVD opr ngt. Deer haz ngt. **TFC PAT -** Alt 600' W tfc only.

**MISC -** Wx fcst ctc 15th OWS SCOTT AFB DSN 312-576-9697,

C618-256-9697. For ADIZ discrete bcn code or instrument clnc

ctc Potomac TRACON C866-429-5882, C540-349-9697. For FRZ

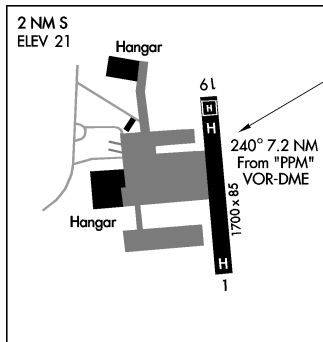
opr ctc National Capital Region Coordination Center

C703-563-3229. **WT BRG -** (PCN 11 F/B/W/T)

**COMMUNICATIONS - CTAF -** 126.2 229.4 **POTOMAC**

**APP/DEP - (R)(E)** 119.0 282.275 **WEIDE OPS -** 126.2 229.4

38.4 **FSS-LEESBURG DCA-NOTAM DCA**



**WEISER MUNI**, ID N44°12.28' W116°57.63'

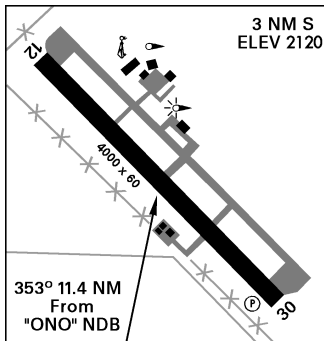
UTC-7(-6DT) **L-11, SALT LAKE CITY**  
 P BL1, 6, 9, 50 (KS87)

**SERVICE - LGT -** ACTIVATE-MIRL and REIL Rwy 12-30-CTAF.

**FUEL -** (NC-100LL)

**REMARKS - CAUTION -** Bird haz. Extv AG opr Mar-Oct. **MISC -** Rwy grooved. **WT BRG -** (S12.5).

**COMMUNICATIONS - CTAF/UNICOM -** 122.8 **SALT LAKE CENTER -** 128.05 387.15 (APP/DEP svc) **FSS-BOISE**  
**BOI-NOTAM BOI**

**WELLINGTON MUNI**, KS N37°19.42' W97°23.30'

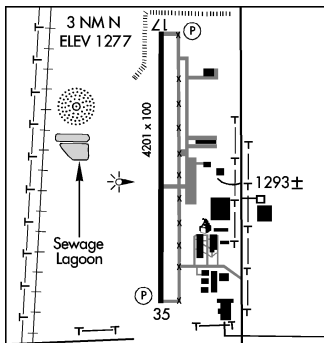
UTC-6(-5DT) **L-15, WICHITA**  
 P BL1, 5, 9, 50 (KEGT)

**SERVICE - LGT -** ACTIVATE-HIRL and REIL Rwy 17-35-CTAF.

**FUEL -** (NC-100LL - H24 credit card svc, A - After hr call C620-440-4254 or C620-326-5717.)

**REMARKS -** Attended 1400-2300Z++. OT fone C620-326-5717. **WT BRG -** (S49, T60).

**COMMUNICATIONS - CTAF/UNICOM -** 122.8 **AWOS-3 -** 118.875 C620-326-2470. **WICHITA APP/DEP -** (E) 134.85 385.55 **FSS-WICHITA ICT-NOTAM ICT**

**WELLS MUNI HARRIET FLD**, NV

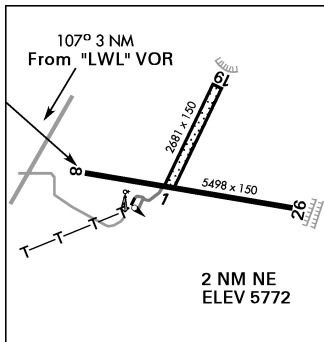
N41°07.03' W114°55.33' UTC-8(-7DT)  
**H-3, L-11, SALT LAKE CITY**  
 P BL1, 6 (KLWL)

**SERVICE - LGT -** ACTIVATE-MIRL Rwy 8-26-CTAF. **FUEL -** (NC-100LL)

**REMARKS -** Attended 1600-0100Z++ Mon-Fri. OT C775-752-3946. **CAUTION -** Ultralight tfc. Rwy 1-19 vegetation 1' full len. **TFC PAT -** Rgt tfc Rwy 1 and 8. **MISC -** Snow removal svc dur daylight only exc by prior arng fone C775-777-7300.

**WT BRG -** (S25). Rwy 8-26 cntr 75' stressed for S25, remainder of 150' width S11.5.

**COMMUNICATIONS - CTAF/UNICOM -** 122.8 **RENO RDO -** 114.2T 122.1R (RCO) **FSS-RENO RNO-NOTAM RNO**

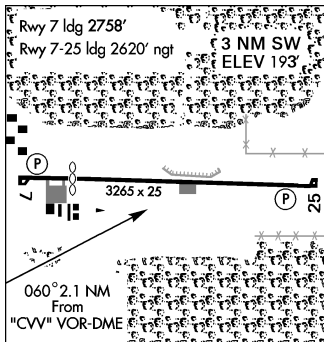
**WES LUPIEN**, WA (Oak Harbor)

N48°15.09' W122°40.42' UTC-8(-7DT) **L-1, SEATTLE**  
 PVT BL7, 50 (KOKH)

**SERVICE - LGT -** ACTIVATE - Nstd LIRL Rwy 7-25 - CTAF. Nstd LIRL Rwy 7-25 only W 2620' lgt.

**REMARKS -** Attended 1300-0700Z++. **CAUTION -** Ultralight and glider haz. **TFC PAT -** Rgt tfc Rwy 7. **MISC -** Remain outside security area in front of trml and E side of fuel stand. Security area mrk with double yellow stripes. Ldg fee. **WT BRG -** (S5).

**COMMUNICATIONS - CTAF/UNICOM -** 122.8 **ATIS -** 134.15 281.5 **AWOS-3 -** 132.775 (C360-675-8431) **WHIDBEY APP/DEP -** (R) 118.2 285.65 **FSS-SEATTLE SEA-NOTAM 765**



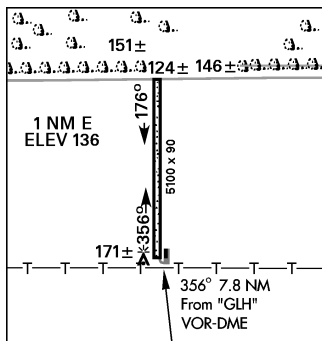
**WEST BOLIVAR FLYING SVC,** MS (Benoit)

N33°39.21' W90°59.34' UTC-6(-5DT)

**MEMPHIS**

PVT

(MS37)

**SERVICE - FUEL** - (NC-100)**REMARKS** - Attended irregularly Mar-Nov.**COMMUNICATIONS** - FSS-GREENWOOD GWO**WETUMPKA MUNI,** AL N32°31.77' W86°19.69'

UTC-6(-5DT)

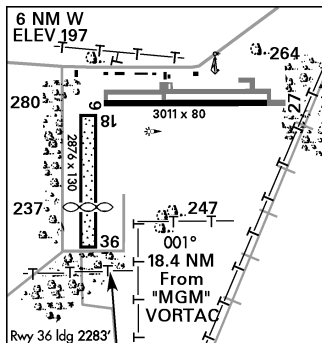
**L-18, ATLANTA**

P BL1, 6

(K08A)

**SERVICE - LGT** - ACTIVATE-MIRL Rwy 9-27-CTAF. **FUEL** - (NC-100LL)**REMARKS** - Attended 1400-2300Z++ Mon-Sat, 1900-2300Z++ Sun. After hr fone C334-285-4738. **CAUTION** - PJE. Banner towing haz. **MISC** - Rwy 18-36 mrk with 36 inch white cones.**WT BRG** - (S15) Rwy 9-27.**COMMUNICATIONS** - CTAF/UNICOM - 123.05**MONTGOMERY APP/DEP** - Opr 1200-0500Z++, OT ctc

ATLANTA CENTER 120.55 270.25. - (R) 121.2 380.225

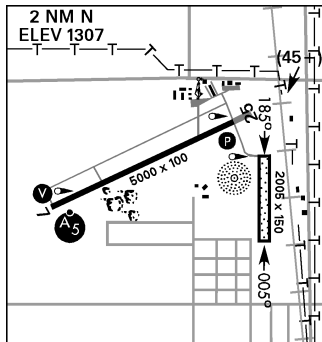
**FSS-ANNISTON ANB-NOTAM ANB****WEXFORD CO,** MI (Cadillac)

N44°16.52' W85°25.14' UTC-5(-4DT)

**H-2, L-31, GREEN BAY**

P BL1, 2, 6, 8, 9, 15, 43, 50

(KCAD)

**SERVICE - LGT** - ACTIVATE-MIRL and REIL Rwy 7-25, MALSR and VASI Rwy 7 and PAPI Rwy 25-CTAF. **FUEL** - (NC-100LL, A)**REMARKS** - Attended 1200-1800Z++ Mon-Fri; 1200-1800Z++ Sat-Sun Sep-May; 1200-2200Z++ Sat-Sun Jun-Aug. OT C231-779-9211. **RSTD** - Arpt clsd Dec-Mar and when snow covered exc ski eqpt acft. **CAUTION** - Deer haz. Glider haz Apr-Nov. **MISC** - Ldg fee. Rwy 005°-185° mrk with 18" yellow cones. **WT BRG** - (S30, T45) Rwy 7-25.**COMMUNICATIONS** - CTAF/UNICOM - 122.8 **AWOS-3** - 128.325 C231-779-9536. **MINNEAPOLIS CENTER** - (R) 132.9 338.3 (APP/DEP svc) **LANSING RDO** - (121.725 GCO. Also avbl thru MINNEAPOLIS CNTR and CLNC) **FSS-LANSING LAN-NOTAM CAD****WHITEHOUSE NOLF,** FL (Jacksonville)

N30°21.23' W81°52.32' UTC-5(-4DT)

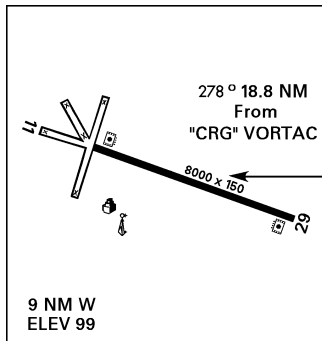
**H-8, L-21-24, A-1, JACKSONVILLE**

N BL6, 51

(KNEN)

**REMARKS** - **RSTD** - No full stop ldg. FCLP OPS and mil use only.

Landing Safety Officer (LSO) rqr for all F/W opr. Ctc OPS Duty Officer DSN 942-2511, C904-542-2511, min 24 hr PN to sked.

**TFC PAT** - Left tfc Rwy 11-29. **MISC** - Ctl twr manned dur sked opr only, OT ctc Jacksonville NAS Twr for arpt advsy. FCLP has priority. Carrier deck mrk on both apch ends Rwy 11-29, carrier deck lgt avbl for ngt FCLP opr on Rwy 11 and 29. **WT BRG** - (PCN 57 R/B/W/T).**COMMUNICATIONS** - JACKSONVILLE APP - (R) 123.8 377.05 **TWR** - 135.4 268.8 340.2 **JACKSONVILLE DEP** - (R) 123.8 379.9 **JACKSONVILLE NAS TWR** - (E) 120.0 340.2 360.2 **FSS-GAINESVILLE GNV-NOTAM JAX**

**WHITEMAN, CA** (Los Angeles)

N34°15.56' W118°24.81' UTC-8(-7DT)

**L-3-4-7, A-2, LOS ANGELES**

(KWHP)

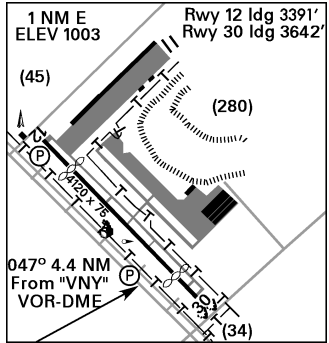
P BL6, 9, 50

**SERVICE - FUEL** - (NC-100LL, A)

**REMARKS - RSTD** - Rwy 12: TORA 3442, TODA 4120, ASDA 3910, LDA 3181. Rwy 30: TORA 3191, TODA 4120, ASDA 3940, LDA 3462. Clsd to copter trng/pat 0400-1600Z++. **CAUTION** - Copter opr 2500' (1500' AGL) and blw. Copter advs to use care to prevent blasting dirt and debris onto movement area. Bird haz. **MISC** - Class D Airspace eff 1600-0400Z++, OT Class G.

**WT BRG** - (S12.5).**COMMUNICATIONS - CTAF** - 122.95 **ATIS** - 132.1

C818-899-9820. **SOCAL APP/DEP - (R)(E)** 120.4 134.2 338.2 360.6 (120.4 360.6 VNY 280° -BUR 050°)(134.2 338.2 VNY 160° -VNY 280°) **TWR** - Opr 1600-0400Z++. 135.0 **GND** - 125.0

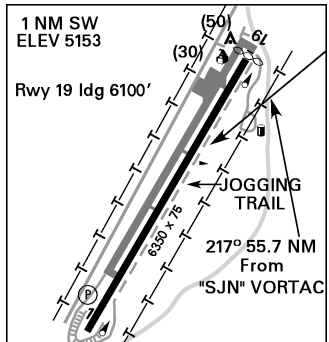
**FSS-HAWTHORNE HHR-NOTAM WHP****WHITERIVER, AZ** N33°48.64' W109°59.14' UTC-7**H-4, L-5, PHOENIX**

(KE24)

P BL6, 9, 50

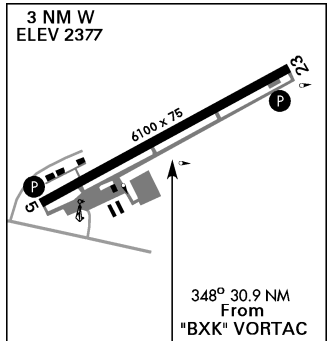
**REMARKS** - Attended 1400-0030Z Mon-Fri, Apr-Oct;

1500-2330Z Mon-Fri, Nov-Mar. **RSTD** - Rwy 01: TORA 6100, TODA 6350, ASDA 6100, LDA 6100. Rwy 19: TORA 6350, TODA 6350, ASDA 6350, LDA 6100. **CAUTION** - Hvy fire suppression work Mar-Oct. **MISC** - Hvy canyon winds. Mt all quad. Watch for joggers. **WT BRG** - (S16).

**COMMUNICATIONS - CTAF/UNICOM** - 122.8**FSS-PRESCOTT PRC-NOTAM PRC****WICKENBURG MUNI, AZ**N33°58.24' W112°47.71' UTC-7 **H-4, L-5-8, A-2, PHOENIX**

(KE25)

P BL1, 6, 9, 50

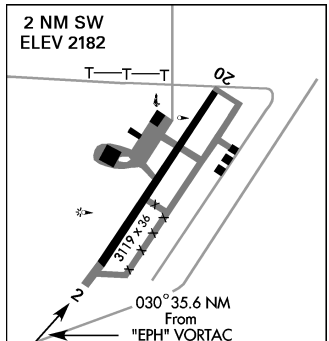
**SERVICE - LGT** - ACTIVATE- MIRL, REIL and PAPI Rwy 5-23 -**CTAF FUEL** - Self svc avbl H24. (NC-100LL, A)**REMARKS** - Attended 1500-2400Z, OT C928-684-4926.**WT BRG** - (S16).**COMMUNICATIONS - CTAF/UNICOM** - 123.0**FSS-PRESCOTT PRC-NOTAM PRC****WILBUR, WA** N47°45.25' W118°44.58' UTC-8(-7DT)**L-13, SEATTLE**

(K258)

BL1, 6

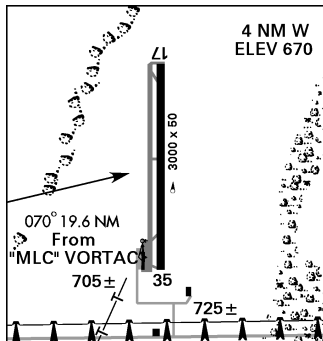
**SERVICE - LGT** - ACTIVATE-Rot Ben and MIRL Rwy 2-20-CTAF.**FUEL** - (NC-100LL, A)

**REMARKS** - Attended 1600-0100Z++ Mon-Fri. **MISC** - Rwy 2-20 gravel on shoulders is soft and deep.

**COMMUNICATIONS - CTAF** - 122.9 **FSS-SEATTLE****SEA-NOTAM SEA**

**WILBURTON MUNI,** OK N34°55.20' W95°23.64'  
UTC-6(-5DT) **L-17, DALLAS-FT WORTH**  
P B (KH05)

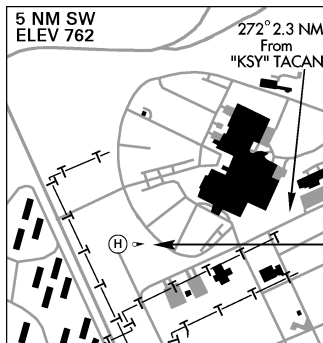
**REMARKS** - Unattended. **CAUTION** - Deer and ultralight haz.  
**WT BRG** - (S2).  
**COMMUNICATIONS** - **CTAF** - 122.9 **FSS-MC ALESTER**  
**MLC-NOTAM MLC**



**WILFORD HALL MEDICAL CENTER**  
**HELIPORT,** (LACKLAND AFB) TX (San Antonio)

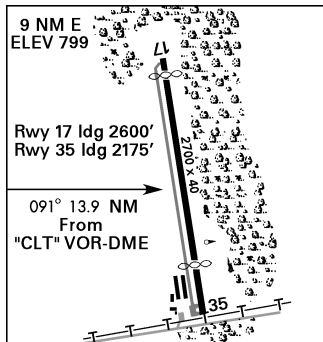
N29°23.81' W98°37.42' UTC-6(-5DT)  
AF L1, 55 (9T55)

**SERVICE** - **LGT** - ACTIVATE-Key rdo 5 times on 124.3 126.2.  
**REMARKS** - Unattended. **RSTD** - Do not overfly hosp. Ctc Kelly  
Twr prior to entering Kelly Fld Tfc Area. Ctc Kelly PTD 20 min  
prior to ldg with ETA/AIREVAC/VIP info.  
**COMMUNICATIONS** - **SFA** - **PTD** - 130.65 372.2 **SAN**  
**ANTONIO APP** - (R)(E) 118.05 125.1 127.1 289.2 307.0 353.5.  
Class C 25 NM out on 118.05 353.5. - **KELLY TWR** - (E) 124.3  
320.1 **SAN ANTONIO DEP** - (R)(E) 125.7 381.4 **PMSV KELLY**  
**METRO** - 239.8 **FSS-SAN ANGELO SJT**



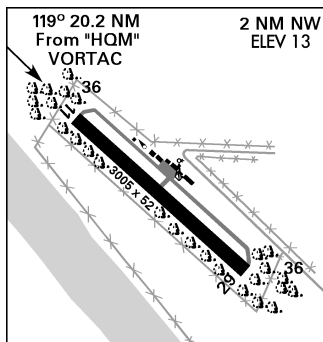
**WILGROVE AIR PARK,** NC (Charlotte)  
N35°12.83' W80°40.20' UTC-5(-4DT) **CHARLOTTE**  
P BL1, 7 (K8A6)

**SERVICE** - **LGT** - ACTIVATE-LIRL Rwy 17-35-CTAF. LIRL Rwy 17-35  
nstd. Opr dusk-0600Z++. Rwy 35 lgt does not indicate displ thld.  
**FUEL** - (NC-100LL)  
**REMARKS** - Attended 1300Z++-dusk. **RSTD** - Arpt clsd to jet  
pwr acft. **CAUTION** - Unmrk drainage ditches on both sides of  
twy and rwy. Numerous obst wi 60' fr cntr line 15-40' AGL. Deer  
haz. **MISC** - Rwy 35 has small Nr and faded cntrline. **WT BRG** -  
(S10).  
**COMMUNICATIONS** - **CTAF/UNICOM** - 122.725  
**FSS-RALEIGH RDU-NOTAM RDU**



**WILLAPA HARBOR,** WA (South Bend-Raymond)  
N46°41.86' W123°49.40' UTC-8(-7DT) **L-1, SEATTLE**  
BL1, 6 (K259)

**SERVICE** - **LGT** - ACTIVATE- Rot Bcn and MIRL Rwy 11-29-122.8.  
**FUEL** - Self-svc credit card avbl H24. (NC-100LL)  
**REMARKS** - Unattended. **CAUTION** - Rwy has 22.5' asp treated  
shoulders. Elk haz. **WT BRG** - (S12).  
**COMMUNICATIONS** - **CTAF** - 122.9 **FSS-SEATTLE**  
**SEA-NOTAM SEA**

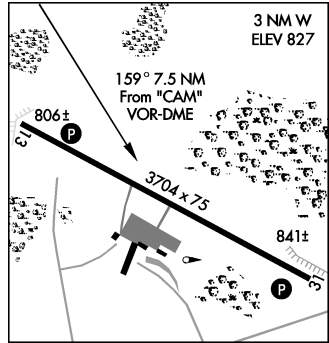


**WILLIAM H MORSE STATE, VT**

(Bennington) N42°53.47' W73°14.76' UTC-5(-4DT)

**L-32-33-34, NEW YORK**

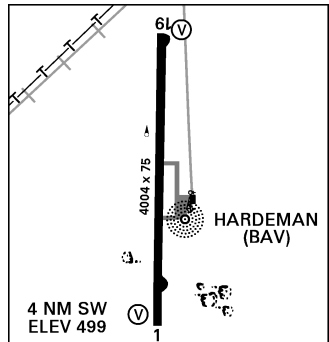
P BL1, 6, 9, 50

**SERVICE - LGT - ACTIVATE-MIRL, REIL and PAPI Rwy**13-31-CTAF. REIL Rwy 31 O/S UFN. **FUEL** - (NC-100LL-Self-svc avbl H24; A)**REMARKS** - Attended 1200-2100Z++ Mon-Fri; On-call Sat-Sun, fone C802-753-5212. **CAUTION** - Bird haz. **TFC PAT** - Rwy 13 preferred; dep Rwy 13 use best rate of climb, left turn abv 400' AGL and wi 1 NM. **NS ABTMT** - Avoid ovft homes SE of arpt. Noise sensitive area apch end Rwy 31. **MISC** - For on-call svc fone C802-753-5229.**COMMUNICATIONS - CTAF/UNICOM - 122.8 ASOS -**135.925 **ALBANY APP/DEP - (R)(E)** 132.825 307.2**BURLINGTON CLNC DEL - (121.725 GCO.)****FSS-BURLINGTON BTV-NOTAM BTV****WILLIAM L WHITEHURST FLD, TN**

(Bolivar) N35°12.87' W89°02.60' UTC-6(-5DT)

**L-16, MEMPHIS**

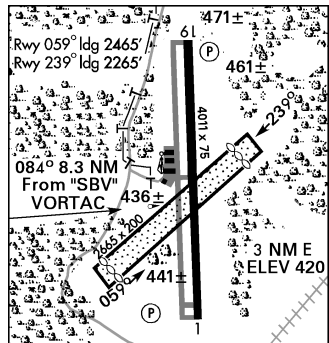
P BL6, 43

**SERVICE - FUEL - (NC-100LL)****REMARKS** - Attended 1430-2230Z++ Mon-Sat, Oct-Mar; 1430-2300Z++ Mon-Sat, Apr-Sep; 1600-2230Z++ Sun. After hr fone C731-658-6436. **WT BRG - (S25).****COMMUNICATIONS - CTAF/UNICOM - 123.0 AWOS-3 -**  
121.125 C901-658-6436. **MEMPHIS CENTER - (R)** 124.35 239.3  
(APP/DEP svc) **FSS-JACKSON MKL-NOTAM MKL****WILLIAM M TUCK, VA (South Boston)**

N36°42.60' W78°50.88' UTC-5(-4DT)

**L-26-36, WASHINGTON**

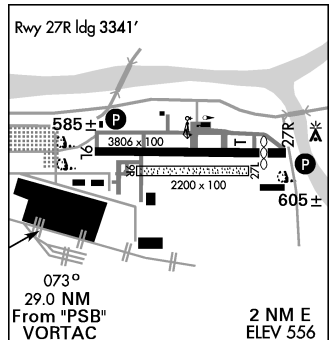
P BL1, 6, 9, 50

**SERVICE - LGT - ACTIVATE- MIRL and REIL Rwy 1-19-CTAF.****REMARKS** - Attended 1300-2230Z++. **CAUTION** - Deer haz. **WT BRG - (S12.5)** Rwy 1-19.**COMMUNICATIONS - CTAF/UNICOM - 122.8****WASHINGTON CENTER - 124.05 307.0 (APP/DEP svc)****LEESBURG RDO - 110.4T 122.1R (SOUTH BOSTON RCO)****FSS-LEESBURG DCA-NOTAM DCA****WILLIAM T PIPER MEM, PA (Lock Haven)**

N41°08.14' W77°25.34' UTC-5(-4DT)

**L-30, DETROIT**

P BL1, 6, 9, 50

**SERVICE - LGT - ACTIVATE-MIRL and PAPI Rwy 9L-27R-CTAF.****FUEL** - PN after hr C570-748-9267 or C570-769-7148 or C800-224-7511. - (NC-100LL, A)**REMARKS** - Attended 1300-2400Z++ Mon-Fri; 1500-2300Z++ Sat-Sun. **TFC PAT** - Rgt tfc Rwy 9L-27R. **WT BRG - (S30)** Rwy 9L-27R.**COMMUNICATIONS - CTAF/UNICOM - 122.8 Local wx on CTAF-3 clicks. NEW YORK CENTER - 134.8 338.3 (APP/DEP svc) FSS-WILLIAMSPORT IPT-DL-NOTAM IPT**

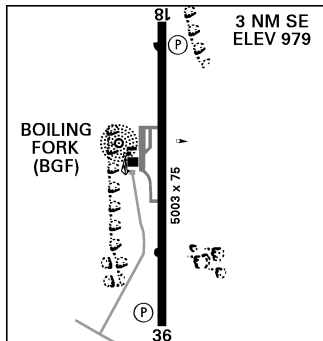


**WINCHESTER MUNI, TN** N35°10.65' W86°03.97'  
UTC-6(-5DT) **H-6-9, L-16, ATLANTA**  
P BL6, 9, 50 (KGBF)

**SERVICE - FUEL** - (NC-100LL, A)

**REMARKS** - Attended 1400Z++-dusk; exc Thanksgiving, Christmas and New Year's Eve, OT C931-967-3148. **WT BRG** - (S30, T42).

**COMMUNICATIONS** - CTAF/UNICOM - 122.8 **AWOS-3** - 121.675 C931-967-8445. **MEMPHIS CENTER** - 126.75 353.5 (APP/DEP svc) **FSS-NASHVILLE BNA-NOTAM BNA**



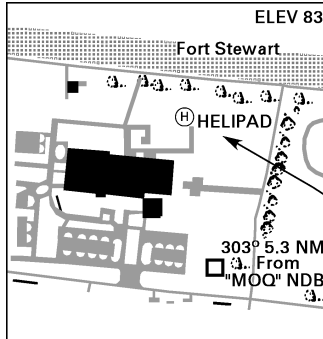
**WINN ARMY COMMUNITY HOSP PJ**

**HELIPAD, GA** (Fort Stewart) N31°52.00' W81°36.00'  
UTC-5(-4DT) **JACKSONVILLE**  
A L6 (KGWN)

**SERVICE - LGT** - Bdry lgt avbl. For apch lgt ctc Emerg Room.

**REMARKS** - Unattended. Opr hr cont. **MISC** - Mil and civ air ambulance opr. All other acft ctc 1 hr prior. Fone: DSN 870-6721, C912-767-6721.

**COMMUNICATIONS** - EMERG ROOM - 49.3 **WRIGHT**  
**AAF** - 126.25 269.275



**WINNSBORO MUNI, LA** N32°09.18' W91°41.91'  
UTC-6(-5DT) **L-18, MEMPHIS**  
BL1, 6, 9, 43 (KF89)

**SERVICE - LGT** - ACTIVATE-MIRL Rwy 18-36 and REIL Rwy

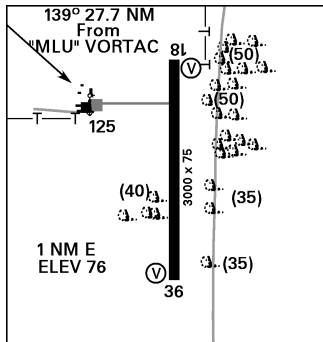
36-CTAF. VASI Rwy 18-36, REIL Rwy 36 and Rot Bcn O/S UFN.

**FUEL** - Self svc H24 with credit card. C318-435-9056.-(NC-100LL)

**REMARKS** - Attended 1400-2300Z++ Mon-Fri, on call Sat-Sun.

**CAUTION** - Hvy AG OPS Jun-Oct. **WT BRG** - (S11).

**COMMUNICATIONS** - CTAF/UNICOM - 122.8 **FSS-DE RIDDER DRI-NOTAM DRI**

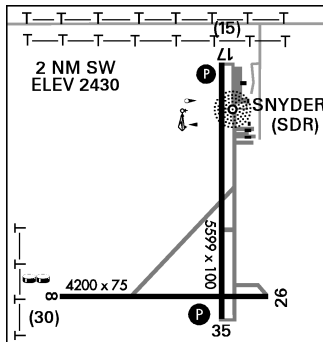


**WINSTON FLD, TX** (Snyder)  
N32°41.60' W100°57.03' UTC-6(-5DT)  
**H-6, L-17, DALLAS-FT WORTH**  
P BL1, 6, 9, 50 (KSNK)

**SERVICE - LGT** - MIRL Rwy 17-35 preset lo ints; to increase ints and ACTIVATE-PAPI Rwy 17-35-CTAF. **FUEL** - OT fone C325-573-9506, fee. - (NC-100LL, A1)

**REMARKS** - Attended 1400-2400Z++; clsd Thanksgiving, Christmas and Easter. **MISC** - Rwy 8-26 and 17-35 mrk faded. **WT BRG** - (S24) All rwy.

**COMMUNICATIONS** - CTAF/UNICOM - 122.8 **AWOS-3** - 119.925 C325-573-5724. **FORT WORTH CENTER** - 127.45 290.3 (APP/DEP svc) **FSS-FORT WORTH FTW-NOTAM SNK FORT WORTH RDO** - 122.45 (SNYDER RCO)



**WINTER HAVENS GILBERT, FL**

N28°03.78' W81°45.20' UTC-5(-4DT)

**H-8, L-21-24, JACKSONVILLE**

(KGIF)

P BL1, 6, 50

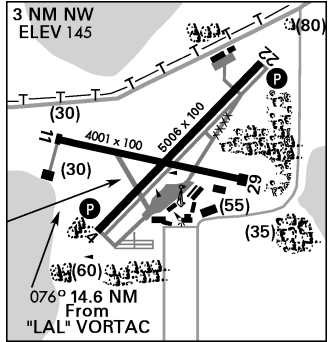
**SERVICE - LGT -** ACTIVATE-MIRL and PAPI Rwy 4-22-CTAF.

**FUEL -** (NC-100LL, A)

**REMARKS -** Attended 1200Z+-dusk. **CAUTION -** Glider acft opr on and in vcnty of arpt. **MISC -** Jack Brown's Seaplane Base lctd on adj lake. **WT BRG -** (S30) Rwy 4-22. (S12.5) Rwy 11-29.

**COMMUNICATIONS - CTAF/UNICOM -** 123.05 **ASOS -** 133.675 C863-293-1604. **TAMPA APP/DEP - (R)(E)** 120.65 119.9 290.3 **TAMPA CLNC DEL -** (121.725 GCO. O/S UFN.)

**FSS-ST. PETERSBURG PIE-NOTAM GIF**



**WITHAM FLD, FL (Stuart) N27°10.90' W80°13.28'**

UTC-5(-4DT)

**H-8, L-23, MIAMI**

(KSUA)

P BL1, 6, 9, 50

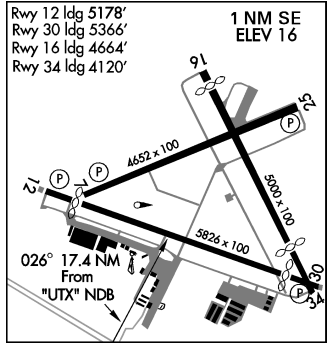
**SERVICE - LGT -** MIRL Rwy 12-30 and 7-25 preset med ints dusk-0400Z+, after 0400Z+ ACTIVATE-MIRL Rwy 12-30 and 7-25 and REIL Rwy 12-30-CTAF. PAPI Rwy 12-30 and 7-25 H24.

**FUEL -** (NC-100LL, A)

**REMARKS -** Attended 1200-0100Z+. **RSTD -** PPR for acft exceeding rwy wt brg. **CAUTION -** Bird haz. **NS ABTMT -** Noise sensitive areas all quad. Use pro as prescribed by arpt and the National Business Acft Association. **MISC -** Rwy 12-30 grooved.

Touch and go opr perms Mon-Sat (exc New Years, Christmas and Thanksgiving) 1400Z+-SS+2 hr and ltd to 3 opr per pilot per day. Stop and go opr and intpc tkof discouraged. Stage 1 and 2 jet opr discouraged 0300-1200Z+. Acft with wg span exceeding 79' are phr fr opr on Twy A btn Twy C and apch end Rwy 12 when acft with wg span exceeding 79' is on apch to, ldg or tkof Rwy 12-30. Class D Airspace eff 1200-0100Z+, OT Class G. **WT BRG -** (S58, T95, ST121, TT170) Rwy 7-25. (S65, T105, ST133, TT190) Rwy 12-30. (S55, T90, ST114, TT160) Rwy 16-34.

**COMMUNICATIONS - CTAF -** 126.6 **ATIS -** H24. 134.475 **AWOS-3 -** C772-692-7399. **PALM BEACH APP/DEP - (R)** 128.3 387.1 **STUART TWR - (E)** 126.6 **GND -** 121.7 **FSS-MIAMI MIA-NOTAM MIA**



**WOLF NOLF, AL (Foley) N30°20.77' W87°32.50'**

UTC-6(-5DT)

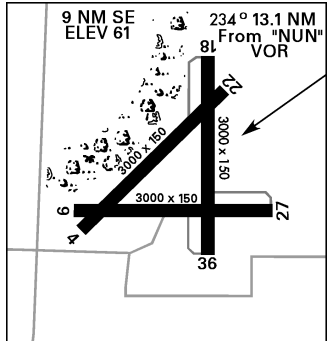
**NEW ORLEANS**

(KNHL)

N

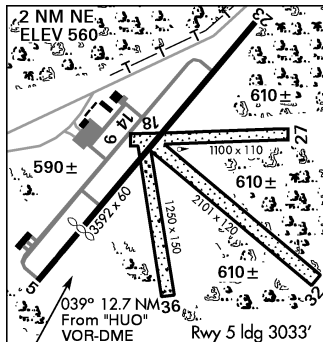
**REMARKS -** Opr by unmanned, single acft, lo apch only. **RSTD -** Mil use only. **MISC -** Ctl agcy Whiting Fld NAS-North. **WT BRG -** (PCN 11 F/B/W/U) All rwy

**COMMUNICATIONS - CTAF -** 238.0



**WURTSBORO SULLIVAN CO, NY**N41°35.83' W74°27.50' UTC-5(-4DT) **L-33-34, NEW YORK**

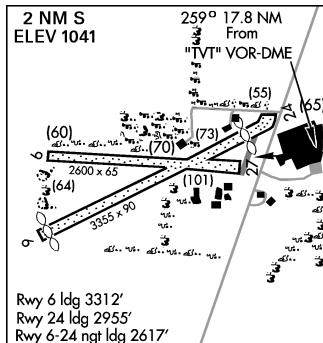
P (KN82)

**REMARKS** - Attended 1400-2200Z++. **CAUTION** - Deer haz.Extv glider act. **WT BRG** - (530) Rwy 5-23.**COMMUNICATIONS** - **CTAF/UNICOM** - 122.8 **NEW YORK****CENTER** - 132.75 363.1 (APP/DEP svc) **FSS-NEW YORK**  
**ISP-NOTAM ISP****WYNKOOP, OH (Mt. Vernon) N40°21.90' W82°29.74'**

UTC-5(-4DT)

**DETROIT**

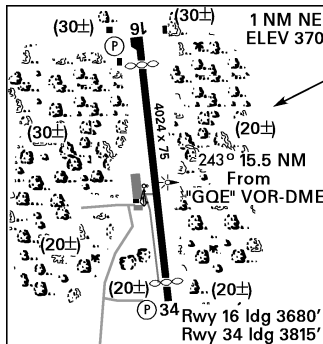
P BL7

**(K6G4)****SERVICE** - **LGT** - For Rot Bcn C740-392-9125. Nstd LIRL Rwy 6-24  
opr dusk-dawn Apr-Oct. **FUEL** - (NC-100LL)**REMARKS** - Opr 1300-2300Z++ Mon-Sat, Apr-Sep;1300-2100Z++ Mon-Sat, Oct-Mar. **CAUTION** - Deer haz.**COMMUNICATIONS** - **CTAF** - 122.9 **FSS-CLEVELAND CLE****WYNNE MUNI, AR N35°13.90' W90°45.69'**

UTC-6(-5DT)

**L-16, MEMPHIS**

P BL1, 6, 50

**(KM65)****SERVICE** - **LGT** - ACTIVATE-MIRL Rwy 16-34-CTAF. Rwy 16 PAPI  
O/S UFN. Rot Bcn O/S UFN. **FUEL** - (NC-100LL) Avbl with self  
svc credit card only.**REMARKS** - Attended daylt hr Mon-Fri. **WT BRG** - (S4).**COMMUNICATIONS** - **CTAF/UNICOM** - 122.8**FSS-JONESBORO JBR-NOTAM JBR**



## YOLO CO, CA N38°34.74' W121°51.40' UTC-8(-7DT) H-3, L-2-3, SAN FRANCISCO

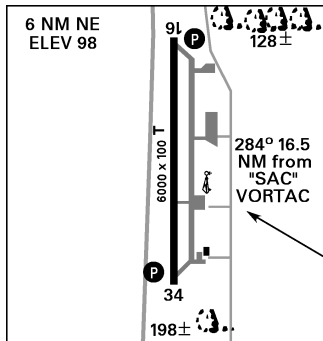
P BL1, 6, 50

(KDWA)

**SERVICE - LGT** - MIRL Rwy 16-34 preset lo into, to increase ints and ACTIVATE PAPI Rwy 16-34-CTAF. **FUEL** - Avbl H24. - (NC-100LL, A)

**REMARKS** - Attended 1600-0100Z++, intmt dur poor wx 15 Oct-15 Mar. **RSTD** - No touch-and-go and ltd stop-and-go ldg 0600-1400Z++. No midfld tkof. **CAUTION** - PJE. 40' to 120' trees and 40' pwr line unlgtd parl Rwy 16-34 550' W of cntrline. **NS ABTMT** - No dep turn blw 598' or before arpt bdry road 1/4 NM byd Rwy 16-34. Straight-out dep for 2 NM before turn Rwy 16-34. **MISC** - Calm wind Rwy 34. Crosswind/downwind dep W Rwy 16-34. **WT BRG** - (S30, T36).

**COMMUNICATIONS** - CTAF/UNICOM - 123.0 **AWOS-3** - 125.775 C530-750-2759. **TRAVIS APP/DEP** - Opr H24. (R)(E) 126.6 291.0 **FSS-RANCHO MURIETA RIU-NOTAM RIU**



## YORKTOWN NWS QAREA HELIPORT,

VA N37°13.00' W76°35.00' UTC-5(-4DT)

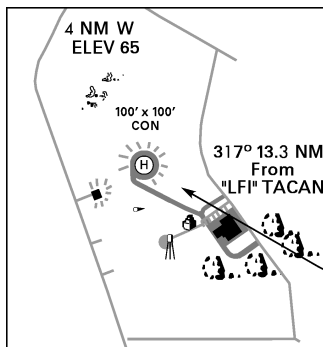
N BL9, 54, 55

(KZ29)

**SERVICE - LGT** - Lgt avbl O/R.

**REMARKS - RSTD** - PPR attended O/R DSN 953-7654, C804-887-7654. **CAUTION** - Trees all quad. Unlgtd 55' twr lctd 145 yd S of pad. 30' hi voltage p-line W of pad. **WT BRG** - (PSI 42).

**COMMUNICATIONS - RDO** - 122.65 255.4 **TWR** - (E) 121.25 140.2 236.2 344.4 **FSS-NEWPORT NEWS PHF**



## YOUNGSTOWN ELSER METRO, OH

N40°57.71' W80°40.64' UTC-5(-4DT)

L-30, DETROIT

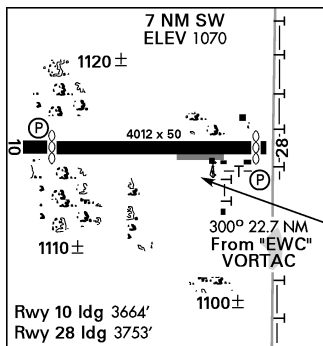
P BL6, 9, 50

(K4G4)

**SERVICE - LGT** - PAPI Rwy 28 O/S indef. **FUEL** - (NC-100LL, A)

**REMARKS** - Opr 1300Z++-dusk.

**COMMUNICATIONS** - CTAF/UNICOM - 123.05 **AKRON CANTON APP/DEP** - Opr 1100-0500Z++, OT ctc CLEVELAND CENTER 128.15 348.7.-(R)(E) 125.5 371.875 **AKRON CANTON CLNC** - 119.25 **FSS-CLEVELAND CLE-NOTAM CLE**



## YUCCA AIRSTRIP, (NV TEST SITE R4808N) NV (Mercury) N36°56.75' W116°02.27' UTC-8(-7DT)

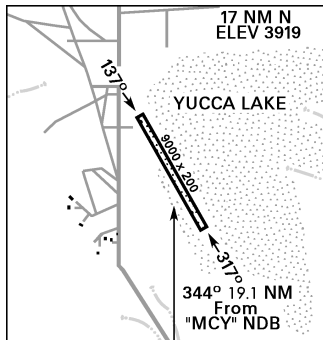
LAS VEGAS

DOE

(NV11)

**REMARKS** - Unattended. **RSTD** - OFFL BUS ONLY. PPR fr Dept of Energy for all flt, C702-295-4015. VFR day only.

**COMMUNICATIONS** - DREAMLAND APP - (E) 118.7 126.15 255.8 261.1 **FSS-RENO RNO**



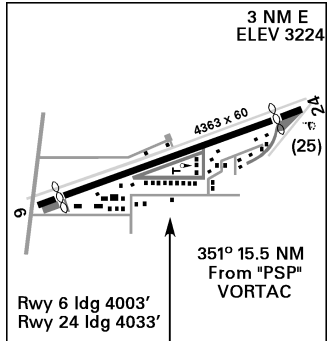
**YUCCA VALLEY, CA** N34°07.67' W116°24.47'

UTC-8(-7DT)

**L-4, LOS ANGELES**

P L1, 6

(KL22)

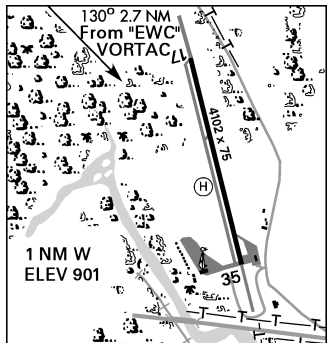
**SERVICE - LGT - ACTIVATE-MIRL** Rwy 6-24-CTAF.**REMARKS -** Attended irregular hr. **CAUTION -** WIP adj Rwy 6-24.**WT BRG -** (S12.5).**COMMUNICATIONS - CTAF/UNICOM -** 123.0**FSS-RIVERSIDE RAL-NOTAM RAL****ZELIENOPLE MUNI, PA** N40°48.10' W80°09.64'

UTC-5(-4DT)

**L-29, DETROIT**

BL1, 6, 9

(KPJC)

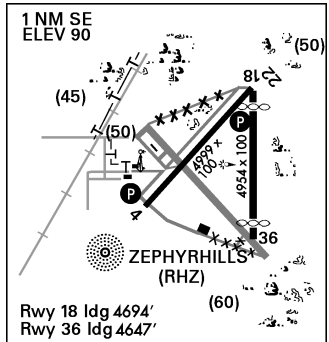
**SERVICE - LGT - MIRL** Rwy 17-35 opr dusk-0300Z++, after 0300Z++ **ACTIVATE-CTAF.** REIL Rwy 35 O/S UFN. Twy lgt to hgr area only. Parl twy mrk with reflectors. **FUEL -** (NC-100LL, A)**REMARKS -** Attended 1300-2130Z++ Mon-Fri; on call Sat-Sun C724-452-4719. **CAUTION -** Deer and bird haz. Rwy 17-35 sfc crack near Twy A2.**COMMUNICATIONS - CTAF -** 122.9 **ASOS -** 118.45**PITTSBURGH APP/DEP - (E)** 124.75 338.2 **FSS-ALTOONA AOO-NOTAM AOO****ZEPHYRHILLS MUNI, FL** N28°13.69' W82°09.36'

UTC-5(-4DT)

**H-8, L-21-24, JACKSONVILLE**

P BL1, 5, 6, 50

(KZPH)

**SERVICE - LGT - HIRL** Rwy 18-36 and MIRL Rwy 4-22 preset lo ints dusk-0300Z++, to increase ints and **ACTIVATE** after 0300Z++-CTAF. **ACTIVATE-PAPI** Rwy 4-22-CTAF. **FUEL -** Avbl 24 hr with credit card. - (NC-100LL, A)**REMARKS -** Attended 1300-2300Z+++. **RSTD -** Rwy 18-36 ltd by arpt mgr to max GWT of 24,000 lb or less. **CAUTION -** Be alert for sky-diving acft descending fr 13,500' and entering opposite tfc pat for Rwy 18-36 E of arpt. PJE. Glider opr SR-SS.**TFC PAT -** SEng 1000' AGL; multi eng 1500' AGL. **MISC -** Rwy 18-36 no rwy end mrk. Rwy 4-22 25' asphalt shoulders; Rwy 18-36 37.5' asphalt shoulders. Twy B has several depression in sfc. **WT BRG -** (S12.5) Rwy 18-36. (S30, T60) Rwy 4-22.**COMMUNICATIONS - CTAF/UNICOM -** 123.075 **ASOS -** 118.975 C813-780-0031. **TAMPA APP/DEP -** 119.9 290.3**FSS-ST. PETERSBURG PIE-NOTAM PIE**

## CITY/AIRPORT CROSS REFERENCE LISTING

Listings of airports in the Airport Directory are by airport name. The following city/airport cross reference provides alphabetical listings by name followed by the airport name it is associated with when the airport name is different. City names are in capitals and lower case; airport names are in all capitals.

**A**

Adel, GA COOK CO  
 Ahoskie, NC TRI CO  
 Aliceville, AL GEORGE DOWNER  
 Allegan, MI PADGHAM FLD  
 Amarillo, TX TRADEWIND  
 Annapolis, MD LEE  
 Ash Flat, AR SHARP CO RGNL  
 Ashburn, GA TURNER CO  
 Ashland, KS HAROLD KRIER FLD  
 Ashland, MT ST LABRE MISSION  
 Ashland, NE H J PAUL AHP  
 Atchison, KS AMELIA EARTHART  
 Atkinson, NE STUART ATKINSON MUNI  
 Atlanta, GA PEACHTREE CITY FALCON FLD  
 Auburn, IN DE KALB CO  
 Augusta, GA FORT GORDON HQ HELIPAD  
 Aurora, MO JERRY SUMNERS SR AURORA MUNI  
 Austin, TX LAKEWAY AIRPARK  
 Austin, TX MABRY ARNG AHP

Big Rapids, MI ROBEN HOOD  
 Billings, MT MONTANA ARNG HELIPOINT  
 Bismarck, ND R J BOHN ARMORY HELIPOINT  
 Blackfoot, ID MCCARLEY FLD  
 Bogalusa, LA GEORGE R CARR MEM AIR FLD  
 Bolivar, TN WILLIAM L WHITEHURST FLD  
 Bonham, TX JONES FLD  
 Breckenridge, TX STEPHENS CO  
 Brewster, WA ANDERSON FLD  
 Bridgeport, CA MC MT WARFARE TRNG CNTR HELIPOINT  
 Bridgeport, CA MONO CO MEDICAL HELIPOINT  
 Brinkley, AR FRANK FEDERER MEM  
 Bristow, OK JONES MEM  
 Brownfield, TX TERRY CO  
 Bucyrus, OH PORT BUCYRUS CRAWFORD CO  
 Bullhead City, AZ LAUGHLIN BULLHEAD INTL  
 Bunnell, FL FLAGLER CO  
 Burlington City, NJ WARREN GROVE RANGE  
 Burwell, NE CRAM FLD

**B**

Bainbridge, GA DECATUR CO INDUSTRIAL AIR PARK  
 Banner Elk, NC ELK RIVER  
 Barstow, CA BICYCLE LAKE AAF  
 Bastrop, LA MOREHOUSE MEM  
 Batesville, MS PANOLA CO  
 Battle Creek, MI CUSTER MAIN AHP  
 Bay City, MI JAMES CLEMENTS MUNI  
 Beardstown, IL GREATER BEARDSTOWN  
 Beckwourth, CA NERVINO  
 Bennettsville, SC MARLBORO CO JETPORT H E AVENT  
 Bennington, VT WILLIAM H MORSE STATE  
 Benoit, MS WEST BOLIVAR FLYING SVC  
 Benton, AR SALINE CO WATTS FLD  
 Berclair, TX GOLIAD CO INDUSTRIAL AIRPARK  
 Berkeley Springs, WV POTOMAC AIRPARK  
 Bethesda, MD NATIONAL NAVAL MEDICAL CNTR HELIPOINT

**C**

Cadillac, MI WEXFORD CO  
 Cadiz, OH HARRISON CO  
 Cadiz, KY LAKE BARKLEY STATE PARK  
 California, MO PHILLIPS FLD  
 Calipatria, CA CLIFF HATFIELD MEM  
 Camden, TN BENTON CO  
 Camp San Luis Obispo, CA OSULLIVAN AHP  
 Campbellsville, KY TAYLOR CO  
 Canon City, CO FREMONT CO  
 Canton, IL INGERSOLL  
 Carrabassett, ME SUGARLOAF RGNL  
 Carrizo Springs, TX DIMMIT CO  
 Carroll, IA ARTHUR N NEU  
 Cave Junction, OR ILLINOIS VALLEY  
 Cedartown, GA POLK CO CORNELIUS MOORE FLD  
 Center, CO LEACH  
 Chambersburg, PA LETTERKENNY ARMY DEPOT HELIPAD

## 302 CITY/AIRPORT CROSS REFERENCE LISTING

Charles City, IA NORTHEAST IOWA RGNL  
Charlotte, NC WILGROVE AIR PARK  
Charlotte, MI FITCH H BEACH  
Chattanooga, TN DALLAS BAY SKY PARK  
Cherokee, OK KEGELMAN AF AUX FLD  
Chesapeake, OH LAWRENCE CO AIRPARK  
Chester, CA ROGERS FLD  
Chester, MT LIBERTY CO  
Chyenne, WY FRANCIS E WARREN AFB  
HELIPORT  
Chinook, MT EDGAR G OBIE  
Churchville, MD HARFORD CO  
Clanton, AL GRAGG WADE FLD  
Clarinda, IA SCHENCK FLD  
Clarksdale, MS FLETCHER FLD  
Clear Lake, MN LEADERS CLEAR LAKE  
Cleveland, TN HARDWICK FLD  
Clinton, NC SAMPSON CO  
Colby, KS SHALZ FLD  
Coldwater, MI BRANCH CO MEM  
Colorado Springs, CO USAF ACADEMY AFLD  
Columbia, SC FORT JACKSON HELIPAD  
Concordia, KS BLOSSER MUNI  
Conway, AR DENNIS F CANTRELL FLD  
Coronado, CA TURNER FLD AMPHIBIOUS BASE  
HELIPAD  
Corpus Christi, TX CABANISS FLD NOLF  
Corpus Christi, TX WALDRON FLD NOLF  
Craig, CO MESA VIEW RANCH  
Crowley, LA LE GROS MEM  
Cullman, AL FOLSOM FLD

### D

Dahlonega, GA LUMPKIN CO WIMPYS  
Dahlonega, GA MOSBY AHP  
Dallas, TX REDMOND TAYLOR AHP  
Danville, KY STUART POWELL FLD  
Darlington, SC BRANHAMS  
Davis, CA UNIVERSITY  
Davison, MI ATHELONE WILLIAMS MEM  
Dayton, OH MORAINÉ AIR PARK  
Dayton, TN MARK ANTON  
Death Valley National Park, CA FURNACE  
CREEK  
Deland, FL BOB LEE FLIGHT STRIP  
Delta, CO BLAKE FLD  
Detroit-Gross Ile, MI GROSSE ILE MUNI  
Devils Lake, ND CAMP GRAFTON HELIPORT

Dothan, AL TOTHS AHP  
Dover, NJ PICATINNY AHP  
Drew, MS RULEVILLE DREW  
Dumas, TX MOORE CO  
Durham, NC LAKE RIDGE AERO PARK

### E

East Liverpool, OH COLUMBIANA CO  
East Lynne, MO RICHTERS  
Edenton, NC NORTHEASTERN RGNL  
Edgartown, MA KATAMA AIRPARK  
Edgewood, MD WEIDE AHP  
Edinburgh, IN ATTERBURY FLD  
El Dorado, KS CAPTAIN JACK THOMAS EL  
DORADO  
Elba, AL CARL FOLSOM  
Elba, AL RUNKLE AHP  
Elberton, GA ELBERT CO PATZ FLD  
Elkton, KY STANDARD FLD  
Ellenville, NY JOSEPH Y RESNICK  
Elijay, GA GILMER CO  
Endicott, NY TRI CITIES  
Evergreen, AL MIDDLETON FLD

### F

Fairburn, SD CUSTER STATE PARK  
Falfurrias, TX BROOKS CO  
Falls-of-Rough, KY ROUGH RIVER STATE PARK  
Farmerville, LA UNION PARISH  
Fayette, AL RICHARD ARTHUR FLD  
Foley, AL BARIN NOLF  
Foley, AL WOLF NOLF  
Forest, MS G V MONTGOMERY  
Fort Hood, TX LONGHORN AUX LANDING  
STRIP  
Fort Hood, TX SHORTHORN AUX LANDING  
STRIP  
Fort Lewis, WA MADIGAN HOSPITAL  
HELIPORT  
Fort Monmouth, NJ CHARLES WOOD HELIPAD  
Fort Monmouth, NJ GREELY HELIPAD  
Fort Payne, AL ISBELL FLD  
Fort Plain, NY NELLIS FLD  
Fort Stewart, GA WINN ARMY COMMUNITY  
HOSP PJ HELIPAD  
Fort Walton Beach, FL HOLLEY NOLF  
Franklin, NC MACON CO



Frederick, MD FORT DETRICK HELIPAD  
 Freeport, IL ALBERTUS  
 Frenchville, ME NORTHERN AROOSTOOK  
 RGNL  
 Fryeburg, ME EASTERN SLOPES RGNL  
 Ft. Jones, CA SCOTT VALLEY  
 Ft. Wayne, IN SMITH FLD  
 Fulton, MO ELTON HENSLEY MEM  
 Fulton, NY OSWEGO CO

**G**

Gaithersburg, MD MONTGOMERY CO  
 AIRPARK  
 Gallatin, TN SUMNER CO RGNL  
 Geneva, OH GERMACK  
 Gettysburg, PA BATTLEFIELD HELIPORT  
 Gilbertsville, KY KENTUCKY DAM STATE PARK  
 Glendive, MT DAWSON COMMUNITY  
 Globe, AZ SAN CARLOS APACHE  
 Goodman, AL LUCAS AHP  
 Goodyear, AZ PHOENIX GOODYEAR  
 Gothenburg, NE QUINN FLD  
 Grain Valley, MO EAST KANSAS CITY  
 Grangeville, ID IDAHO CO  
 Grass Valley, CA NEVADA CO AIR PARK  
 Grayslake, IL CAMPBELL  
 GREAT FALLS, MT MALMSTROM AFB  
 HELIPORT  
 Greeley, CO EASTON VALLEY VIEW  
 Greencastle, IN PUTNAM CO  
 Greenville, KY FORD ARNG HELIPORT  
 Greenville, NC PITT GREENVILLE  
 Greenville, AL MAC CRENSHAW MEM  
 Greenville, KY MUHLENBERG CO

**H**

Hailey, ID FRIEDMAN MEM  
 Haleyville, AL POSEY FLD  
 Hamilton, MT RAVALLI CO  
 Hampton, GA CLAYTON CO TARA FLD  
 Hardin, MT FAIRGROUNDS AIRPARK  
 Hardinsburg, KY BRECKINRIDGE CO  
 Harrison, MI CLARE CO  
 Hartford, AL HIGHBLUFF AHP  
 Hartford, AL HIGHFALLS AHP  
 Hartselle, AL HARTSELLE MORGAN CO RGNL  
 Harvard, IL DACY

Hattiesburg, MS HAGLER AAF  
 Hayden, CO YAMPA VALLEY  
 Helena, MT FORT HARRISON AAF  
 Helena-West Helena, AR THOMPSON ROBBINS  
 Henderson, TX RUSK CO  
 Hillsboro, WI JOSHUA SANFORD FLD  
 Hinesville, GA LIBERTY CO  
 Hobbs, NM INDUSTRIAL AIRPARK  
 Holdrege, NE BREWSTER FLD  
 Holland, MI PARK TOWNSHIP  
 Holland, MI TULIP CITY  
 Holly Ridge, NC CAMP DAVIS MCOLF  
 Holly Ridge, NC OAK GROVE MCOLF  
 Hollywood, FL NORTH PERRY  
 Howell, MI LIVINGSTON CO SPENCER J  
 HARDY  
 Huntersville, NC BRADFORD  
 Huntingdon, TN CARROLL CO  
 Huntsville, AL MADISON CO EXECUTIVE TOM  
 SHARP JR FLD

**I**

Indian Head, MD MARYLAND  
 Indianapolis, IN EAGLE CREEK AIRPARK  
 Iola, KS ALLEN CO

**J**

Jackman, ME NEWTON FLD  
 Jacksboro, TN CAMPBELL CO  
 Jackson, OH JAMES A RHODES  
 Jacksonville, FL HERLONG  
 Jacksonville, FL WHITEHOUSE NOLF  
 Jacksonville, TX CHEROKEE CO  
 Jasper, TN MARION CO BROWN FLD  
 Jeanerette, LA LE MAIRE MEM  
 Jefferson, GA JACKSON CO  
 John Day, OR GRANT CO RGNL OGILVIE FLD  
 Johnson City, TX LBJ RANCH

**K**

Kellogg, ID SHOSHONE CO  
 Kenbridge, VA LUNENBURG CO  
 Kennewick, WA VISTA FLD  
 Kent, WA CREST AIRPARK  
 Kenton, OH HARDIN CO  
 Kernville, CA KERN VALLEY

## 304 CITY/AIRPORT CROSS REFERENCE LISTING

King City, CA MESA DEL REY  
Kirklands Crossroads, AL GOLDBERG AHP  
Knightdale, NC RALEIGH EAST

### L

La Pointe, WI MADELINE ISLAND  
Lake Providence, LA BYERLEY  
Lander, WY HUNT FLD  
Lawrenceville, GA GWINNETT CO BRISCOE  
FLD  
Leadville, CO LAKE CO  
Leonardtown, MD ST MARYS CO RGNL  
Leoti, KS MARK HOARD MEM  
Lewisburg, TN ELLINGTON  
Lexington, NE JIM KELLY FLD  
Lincoln, IL LOGAN CO  
Livingston, MT MISSION FLD  
Loa, UT WAYNE WONDERLAND  
Lock Haven, PA WILLIAM T PIPER MEM  
Longmont, CO VANCE BRAND  
Los Angeles, CA WHITEMAN  
Los Lunas, NM MID VALLEY AIRPARK  
Lovington, NM LEA CO ZIP FRANKLIN MEM  
Ludington, MI MASON CO

### M

Madisonville, TN MONROE CO  
Manistique, MI SCHOOLCRAFT CO  
Manteo, NC DARE CO RGNL  
Many, LA HART  
Mapleton, IA JAMES G WHITING MEM FLD  
Marana, AZ PINAL AIRPARK  
Marana, AZ SILVER BELL ARNG HELIPORT  
Marathon, FL THE FLORIDA KEYS MARATHON  
Marietta, GA COBB CO MC COLLUM FLD  
Marion-Wytheville, VA MOUNTAIN EMPIRE  
Marshall, TX HARRISON CO  
Marshall, MI BROOKS FLD  
Martinsville, VA BLUE RIDGE  
Maryville, MO NORTHWEST MISSOURI RGNL  
Mc Rae, GA TELFAIR WHEELER  
McCamey, TX UPTON CO  
Meadville, PA PORT MEADVILLE  
Mercury, NV DESERT ROCK  
Mercury, NV PAHUTE MESA AIRSTRIP  
Mercury, NV YUCCA AIRSTRIP

Mesa, AZ BOEING HELIPORT  
Midland, MI JACK BARSTOW  
Millbrook, NY SKY ACRES  
Millersburg, OH HOLMES CO  
Millington, TN CHARLES W BAKER  
Milton, FL CHOCTAW NOLF  
Milton, FL PETER PRINCE FLD  
Milton, FL SANTA ROSA NOLF  
Mineral Point, WI IOWA CO  
Minocqua-Woodruff, WI LAKELAND NOBLE F  
LEE MEM FLD  
Moberly, MO OMAR N BRADLEY  
Monahans, TX ROY HURD MEM  
Moneta, VA SMITH MOUNTAIN LAKE  
Monroe, MI CUSTER  
Montague, MA TURNERS FALLS  
Morrilton, AR PETIT JEAN PARK  
Moscow, MS JOE WILLIAMS NOLF  
Moultrie, GA SPENCE  
Mt. Vernon, OH WYNKOOP  
Mulberry, FL SOUTH LAKELAND  
Murray, KY KYLE OAKLEY FLD

### N

Nashville, GA BERRIEN CO  
Nevada, MO CAMP CLARK AHP  
New Brockton, AL BROWN AHP  
New Brockton, AL STINSON AHP  
New Hudson, MI OAKLAND SOUTHWEST  
New Lisbon, WI MAUSTON NEW LISBON  
UNION  
New Madrid, MO COUNTY MEM  
New Roads, LA FALSE RIVER RGNL  
New Rockford, ND TOMLINSON FLD  
New York, NY PORT AUTH DOWNTN  
MANHATTAN WALL ST HEL  
New York, NY EAST 34TH STREET HELIPORT  
Newberry, MI LUCE CO  
Newcastle, WY MONDELL FLD  
Newport, RI NAVAL STATION NEWPORT  
HELIPAD  
Newton, MS JAMES H EASOM FLD  
Newton, AL HUNT AHP  
Norridgewock, ME CENTRAL MAINE OF  
NORRIDGEWOCK  
North Adams, MA HARRIMAN AND WEST  
North Little Rock, AR ROBINSON AAF  
Norwich, NY LT WARREN EATON  
Novato, CA GNOSS FLD

Nucla, CO HOPKINS FLD

**O**

Oak Harbor, WA WES LUPIEN  
 Oak Island, NC BRUNSWICK CO  
 Oakdale, LA ALLEN PARISH  
 Ogallala, NE SEARLE FLD  
 Oklahoma City, OK CLARENCE E PAGE MUNI  
 Oklahoma City, OK DOWNTOWN AIRPARK  
 Oklahoma City, OK EXPRESSWAY AIRPARK  
 Omaha, NE MILLARD  
 Oneida, TN SCOTT MUNI  
 Oneonta, AL ROBBINS FLD  
 Oneonta, NY F AND F AIRPARK INC  
 Opp, AL SKELLY AHP  
 Orland, CA HAIGH FLD  
 Osage Beach, MO GRAND GLAIZE OSAGE  
 BEACH  
 Oshkosh, NE GARDEN CO  
 Ozark, AL BLACKWELL FLD  
 Ozark, AL ECH AHP  
 Ozark, AL HOOPER AHP  
 Ozark, AL MOLINELLI AHP

**P**

Pace, FL SPENCER NOLF  
 Pahokee, FL PALM BEACH CO GLADES  
 Palm Springs, CA BERMUDA DUNES  
 Pampa, TX PERRY LEFORS FLD  
 Panama City, FL COASTAL SYSTEMS STATION  
 HELIPORT  
 Paris, ID BEAR LAKE CO  
 Paris, TN HENRY CO  
 Parker, AZ AVI SUQUILLA  
 Pensacola, FL SAUFLEY FLD NOLF  
 Pensacola, FL SITE 8 NOLF HELIPAD  
 Perkasio, PA PENNRIDGE  
 Phillips, WI PRICE CO  
 Phoenix, AZ PAPAGO AHP  
 Pinehurst/Southern Pines, NC MOORE CO  
 Pineville, LA CAMP BEAUREGARD AHP  
 Pineville, WV KEE FLD  
 Pleasanton, CA CAMP PARKS AHP  
 Plentywood, MT SHER WOOD  
 Port Huron, MI ST CLAIR CO INTL  
 Port Townsend, WA JEFFERSON CO INTL  
 Portageville, MO PENMAN

Portsmouth, VA NAVAL MEDICAL CNTR  
HELIPAD

Poteau, OK ROBERT S KERR

Potosi, MO WASHINGTON CO

Providence, RI DOWNTOWN PROVIDENCE  
HELIPAD

Pryor, OK MID AMERICA INDUSTRIAL

Pulaski, TN ABERNATHY FLD

Punta Gorda, FL CHARLOTTE CO

Puyallup, WA PIERCE CO THUN FLD

**Q**

Queen Creek, AZ RITTENHOUSE AHP

Quincy, CA GANSNER FLD

**R**

Rangeley, ME STEVEN A BEAN MUNI

Richlands, VA TAZEWEEL CO

Richmond, VA DEFENSE SUPPLY CNTR  
RICHMOND AHPRidley Park, PA BOEING HELICOPTERS  
CENTER 3 SOUTH

Riverside-Rubidoux, CA FLABOB

Riverton, UT CAMP W G WILLIAMS TOTAL  
FORCE FLD

Roanoke Rapids, NC HALIFAX CO

Robertsdale, AL SILVERHILL NOLF

ROCKINGHAM, NC RICHMOND CO

Rocky Ford, CO MELON FLD

Rogersville, TN HAWKINS CO

Rolling Fork, MS ROLLANG FLD

Rome, NY BECKS GROVE

Round Mountain, TX MOURSUND RANCH

**S**

Salida, CO HARRIET ALEXANDER FLD

Salmon, ID LEMHI CO

Samson, AL TAC X AHP

San Antonio, TX CAMP BULLIS ALS CALS

San Antonio, TX CAMP BULLIS HELIPAD

San Antonio, TX CHARLES L KELLY HELIPAD

San Antonio, TX WILFORD HALL MEDICAL  
CENTER HELIPORT

San Antonio, TX MARTINDALE AHP

San Diego/El Cajon, CA GILLESPIE FLD

San Jose, CA REID HILLVIEW OF SANTA CLARA  
CO

## 306 CITY/AIRPORT CROSS REFERENCE LISTING

San Miguel, CA MC MILLAN ASSAULT STRIP  
San Miguel, CA CAMP ROBERTS HELIPORT  
San Miguel, CA ROBERTS AHP  
Sandersville, GA KAOLIN FLD  
Santa Teresa, NM DONA ANA COUNTY AT  
SANTA TERESA  
Sausalito, CA COMMODORE CENTER HELIPAD  
Sea Level, NC ATLANTIC MCOLF  
Seattle, WA ONE THOUSAND ONE 4TH AVE  
PLAZA HELIPAD  
Seguin, TX RANDOLPH AFB AUX  
Selmer, TN ROBERT SIBLEY  
Seneca Falls, NY FINGER LAKES RGNL  
Sevierville, TN GATLINBURG PIGEON FORGE  
Sewanee, TN FRANKLIN CO  
Seymour, MO OWEN FLD  
Shelbyville, IL SHELBY CO  
Shuqualak, MS COLUMBUS AFB AUX AFLD  
Siren, WI BURNETT CO  
Snyder, TX WINSTON FLD  
Socorro, NM STALLION AAF  
Somerset, KY LAKE CUMBERLAND RGNL  
South Bend-Raymond, WA WILLAPA HARBOR  
South Boston, VA WILLIAM M TUCK  
South Sioux City, NE MARTIN FLD  
Spofford, TX LAUGHLIN AFB AUX NR 1  
Springfield, MO DOWNTOWN  
Springfield, KY LEBANON SPRINGFIELD  
St. Francis, KS CHEYENNE CO MUNI  
St. Ignace, MI MACKINAC CO  
St. Ingoes, MD WEBSTER NOLF  
Stamford, TX ARLEDGE FLD  
Stanley, ID BRUCE MEADOWS  
Star, NC MONTGOMERY CO  
Starke, FL CAMP BLANDING AAF  
Steubenville, OH JEFFERSON CO AIRPARK  
Stockbridge, GA BERRY HILL  
Stratford, CT SIKORSKY HELIPORT  
Stuart, FL WITHAM FLD  
Sturgis, MI KIRSCH MUNI  
Sylacauga, AL MERKEL FLD SYLACAUGA MUNI

### T

Tallulah, LA SCOTT  
Tampa, FL VANDENBERG  
Tell City, IN PERRY CO MUNI  
Terre Haute, IN SKY KING

Thermopolis, WY HOT SPRINGS CO  
THERMOPOLIS MUNI  
Tipton, IA MATHEWS MEM  
Titusville, FL ARTHUR DUNN AIR PARK  
Toledo, WA ED CARLSON MEM FLD SOUTH  
LEWIS CO  
Tomah, WI BLOYER FLD  
Tremont City, OH MAD RIVER INC  
Trenton, TN GIBSON CO  
Troy, MI OAKLAND TROY  
Tulare, CA MEFFORD FLD  
Tulia, TX CITY OF TULIA SWISHER CO MUNI  
Tulsa, OK RICHARD LLOYD JONES JR  
Turner, ME TWITCHELL  
Tyrone, CO PINON CANYON AAF

### U

Union City, TN EVERETT STEWART RGNL

### V

Vacaville, CA NUT TREE  
Valentine, NE MILLER FLD  
Versailles, OH DARKE CO  
Visalia, CA SEQUOIA FLD

### W

Wadesboro, NC ANSON CO  
Wallace, FL PACE NOLF  
Wallace, NC HENDERSON FLD  
Walworth, WI BIG FOOT AFLD  
Warden, WA NEW WARDEN  
Warrensburg, MO SKYHAVEN  
Washington, NC WARREN FLD  
Washington, IN DAVIESS CO  
Washington, DC WALTER REED EMERGENCY  
HELIPAD  
Washington, DC PENTAGON AHP  
Washington, DC WALTER REED FOREST GLEN  
HELIPORT  
Wauseon, OH FULTON CO  
Waverly, TN HUMPHREYS CO  
Waxhaw, NC JAARS TOWNSEND  
Waynesburg, PA GREENE CO  
Weatherford, OK THOMAS P STAFFORD  
Weaverville, CA LONNIE POOL FLD  
WEAVERVILLE

## CITY/AIRPORT CROSS REFERENCE LISTING 307

Weidman, MI OJIBWA AIRPARK  
Wellington, NV SWEETWATER  
West Palm Beach, FL PALM BEACH CO PARK  
West Union, IA GEORGE L SCOTT MUNI  
Wharton, TX LACKEY AVIATION  
White Sands, NM CONDRON AAF  
Whiteville, NC COLUMBUS CO MUNI  
Wichita, KS CESSNA ACFT FLD  
Wichita, KS COL JAMES JABARA  
Wicksburg, AL ALLEN AHP  
Willcox, AZ COCHISE CO  
Williams, AZ H A CLARK MEM FLD  
Williamsburg, VA CAMP PEARY LANDING  
STRIP  
Willits, CA ELLS FLD WILLITS MUNI  
Winchester, IN RANDOLPH CO

Winfield-Arkansas City, KS STROTHER FLD  
Winthrop, WA METHOW VALLEY STATE  
Wisconsin Rapids, WI ALEXANDER FLD SOUTH  
WOOD CO  
Wolf Point, MT L M CLAYTON  
Woodland, CA WATTS WOODLAND  
Woodsfield, OH MONROE CO

### Y

Yakima, WA VAGABOND AHP  
Yorktown, VA NWS HELIPAD  
Yuba City, CA SUTTER CO  
Yuma, AZ CASTLE DOME AHP

## 308 HELIPORT/HELIPAD LISTING

### HELIPORT/HELIPAD LISTING

Listings of heliports/helipads in the Airport Directory are by heliport/helipad name. The following heliport/helipad listing provides an alphabetical listing of all heliports/helipads contained in the VFR Supplement, followed by the abbreviated state name and the page number on which the facility is located within this publication.

NAME	PAGE	NAME	PAGE
		FRANCIS E WARREN AFB HELIPORT, WY	109
ALLEN AHP (FORT RUCKER), AL	24	GNOSS FLD, CA	117
ANNISTON AHP (ANNISTON ARMY DEPOT), AL	29	GOLDBERG AHP (FORT RUCKER), AL	118
ASPEN VALLEY HOSPITAL HELIPAD, CO	32	GREELY HELIPAD (FORT MONMOUTH), NJ	121
BATTLEFIELD HELIPORT, PA	37	HAROLD NOLF, FL	129
BOEING HELICOPTERS CENTER 3 SOUTH, PA	44	HATCH AHP (FORT RUCKER), AL	131
BOEING HELIPORT, AZ	44	HIGHBLUFF AHP (FORT RUCKER), AL	134
BOLLING AFB HELIPAD, DC	45	HIGHFALLS AHP (FORT RUCKER), AL	134
BROWN AHP (FORT RUCKER), AL	49	H J PAUL AHP (CAMP ASHLAND), NE	135
CAMP BEAUREGARD AHP, LA	53	HOOPER AHP (FORT RUCKER), AL	137
CAMP BULLIS HELIPAD, TX	54	HUNT AHP (FORT RUCKER), AL	139
CAMP CLARK AHP, MO	55	KNOX AHP (FORT RUCKER), AL	154
CAMP GRAFTON HELIPORT, ND	55	LETTERKENNY ARMY DEPOT HELIPAD, PA	165
CAMP PARKS AHP, CA	55	LOUISVILLE AHP (FORT RUCKER), AL	170
CAMP ROBERTS HELIPORT, CA	56	LUCAS AHP (FORT RUCKER), AL	171
CARLISLE BARRACKS AHP, PA	57	MABRY ARNG AHP, TX	172
CASTLE DOME AHP (YUMA PROVING GROUND), AZ	59	MADIGAN HOSPITAL HELIPORT, WA	175
CHARLES L KELLY HELIPAD (FORT SAM HOUSTON), TX	61	MC MT WARFARE TRNG CNTR HELIPORT, CA	179
CHARLES WOOD HELIPAD (FORT MONMOUTH), NJ	62	MARINE CORPS RECRUIT DEPOT HELIPORT (PARRIS ISLAND HELIPORT), SC	179
COASTAL SYSTEMS STATION HELIPORT, FL	69	MOLINELLI AHP (FORT RUCKER), AL	190
COMLANTFLT HELIPAD (NORFOLK NS), VA	73	MONO CO MEDICAL HELIPORT, CA	190
COMMODORE CENTER HELIPAD, CA	73	MONTANA ARNG HELIPORT, MT	191
CUSTER MAIN AHP, MI	81	MOSBY AHP, GA	194
DOWNTOWN PROVIDENCE HELIPAD, RI	90	NATICK ARMY LABORATORIES HELIPORT, MA	198
EAST 34TH STREET HELIPORT, NY	93	NATIONAL NAVAL MEDICAL CNTR HELIPORT, MD	198
ECH AHP (FORT RUCKER), AL	93	NAVAL MEDICAL CNTR HELIPAD, VA	198
FORD ARNG HELIPORT, KY	105	NAVAL STATION NEWPORT HELIPAD, RI	199
FORT DETRICK HELIPAD, MD	107	NORFOLK NS HELIPORT, VA	202
FORT GORDON HQ HELIPAD, GA	107	NWS HELIPAD, VA	205
FORT JACKSON HELIPAD, SC	108	OAKDALE AHP, PA	205

ONE THOUSAND ONE 4TH AVE PLAZA HELIPAD, WA	209	YORKTOWN NWS QAREA HELIPORT, VA	299
OSULLIVAN AHP, CA	211		
PACE NOLF, FL	212		
PAPAGO AHP, AZ	215		
PENTAGON AHP, DC	217		
PICACHO ARNG HELIPORT, AZ	220		
PICATINNY AHP, NJ	221		
PORT AUTH DOWNTN MANHATTAN WALL ST HEL, NY	224		
POUGHKEEPSIE MAIN PLANT HELIPORT, NY	227		
REDMOND TAYLOR AHP, TX	231		
RITTENHOUSE AHP, AZ	234		
R J BOHN ARMORY HELIPORT, ND	234		
ROBERTS AHP, CA	235		
ROGERS FLD, CA	236		
RUNKLE AHP (FORT RUCKER), AL	238		
SAN CLEMENTE HELIPAD AT PYRAMID HEAD, CA	244		
SAVANNA ARMY DEPOT HELIPAD, IL	245		
SHELL AHP (FORT RUCKER), AL	252		
SIKORSKY HELIPORT, CT	255		
SILVER BELL ARNG HELIPORT, AZ	255		
SITE 8 NOLF HELIPAD, FL	256		
SKELLY AHP (FORT RUCKER), AL	257		
SPENCER NOLF, FL	260		
STINSON AHP (FORT RUCKER), AL	263		
SUSANVILLE MUNI, CA	268		
TABERNACLE AHP (FORT RUCKER), AL	269		
TAC X AHP (FORT RUCKER), AL	269		
TOTH AHP (FORT RUCKER), AL	275		
TURNER FLD AMPHIBIOUS BASE HELIPAD, CA	279		
WALKER AHP (FORT MONROE), VA	286		
WALTER REED EMERGENCY HELIPAD, DC	286		
WALTER REED FOREST GLEN HELIPORT, DC	286		
WEIDE AHP (ABERDEEN PROVING GROUND), MD	289		
WILFORD HALL MEDICAL CENTER HELIPORT (LACKLAND AFB), TX	293		
WINN ARMY COMMUNITY HOSP PJ HELIPAD, GA	295		

## I. POSITION REPORTS: (FAA)

### A. INSTRUMENT FLIGHT RULES (IFR) POSITION REPORT

1. Identification
2. Position
3. Time
4. Altitude/FL (include actual altitude/FL when operating on a "VFR Conditions on Top" clearance.)
5. Type of Flight Plan (not required in IFR position reports made direct to ARTCC). State "VFR Conditions on Top" if so cleared.
6. Next reporting point and ETA.
7. Name only of the next succeeding reporting point along the route of flight.
8. Remarks

If entering ADIZ give appropriate ADIZ position reports listed under ADIZ Procedures.

### B. VISUAL FLIGHT RULES (VFR) POSITION REPORT

1. Identification
2. Position
3. Time
4. Altitude
5. VFR Flight Plan
6. Destination

If entering ADIZ give appropriate ADIZ position reports listed under ADIZ Procedures.

## II. CHANGE OF FLIGHT PLAN

### A. CHANGE OF ROUTE OR DESTINATION

1. Type of flight plan
2. Aircraft identification
3. Type of aircraft/TD Code
4. Estimated true airspeed
5. Original destination (if applicable)
6. Departure point
7. Position and time
8. New route and altitude/FL
9. New destination (if applicable)
10. ETE or ETA
11. Fuel endurance
12. Alternate (if required)
13. Station where original flight plan filed

### B. CHANGE FROM VFR TO IFR ONLY

1. Aircraft identification and type
2. Position and time
3. Route, altitude, and destination
4. True airspeed in knots
5. ETE from point of change to destination and hours of fuel remaining
6. Alternate airport
7. Name, rank, and honors code of VIP if aboard (only if destination is being changed)

### C. CHANGE OF ETA BY MORE THAN 30 MINUTES

1. Aircraft identification
2. Position and time
3. "IFR (or VFR) to (destination)"
4. "New ETA and hours of fuel remaining"

## III. FILING FLIGHT PLANS IN FLIGHT

1. Type of flight plan
2. Aircraft identification
3. Type of aircraft/TD code
4. Estimated true airspeed
5. Point of departure
6. Proposed departure time
7. Cruising altitude
8. Route of flight
9. Destination
10. ETE
11. Remarks
12. Fuel endurance
13. Alternate
14. Aircraft Unit of Assignment
15. Number of Persons on Board
16. Color of Aircraft
17. Destination Contact/Telephone Number (Optional)

NOTE: Request available NOTAM and weather information for new route and destination.



## I. POSITION REPORTS: (ICAO)

### A. IFR/VFR POSITION REPORTS

1. Aircraft identification
2. Position
3. Time
4. Flight level or altitude
5. Next position and time over
6. Ensuing significant point

If entering ADIZ, give appropriate ADIZ position reports listed under ADIZ procedures.

### B. IF REQUESTED (or when deemed necessary by pilot)

1. Operating information
  - a. Estimated time of arrival
  - b. Endurance
2. Meteorological information
  - a. Air Temperature
  - b. Wind
  - c. Turbulence
  - d. Aircraft icing
  - e. Supplementary information

## II. CHANGE OF FLIGHT PLAN:

### A. CHANGE OF ROUTE OR DESTINATION

1. Aircraft identification and type of aircraft.
2. Position and time.
3. New route and/or destination.
4. ETE and hours of fuel remaining.
5. Alternate, if required.
6. "Departed . . . . . IFR (or VFR) to . . . . ."
7. Rank and honors code of VIP if aboard (only if destination is being changed).

### B. CHANGE FROM VFR TO IFR ONLY

1. Aircraft identification.
2. Position and time.
3. Route, altitude, and destination.
4. True air speed in knots.
5. ETE from point of change to destination and hours of fuel remaining.
6. Alternate airport.
7. Rank and honor code of VIP if aboard (only if destination is being changed).

### C. CHANGE OF ETA BY MORE THAN 30 MINUTES

1. Aircraft identification.
2. Position and time.
3. "IFR (or VFR) to (destination)".
4. "New ETA and fuel remaining".

NOTE: Request available NOTAM and weather information for new route and destination.

**US VFR**

**28 AUG 2008 to 12 FEB 2009**