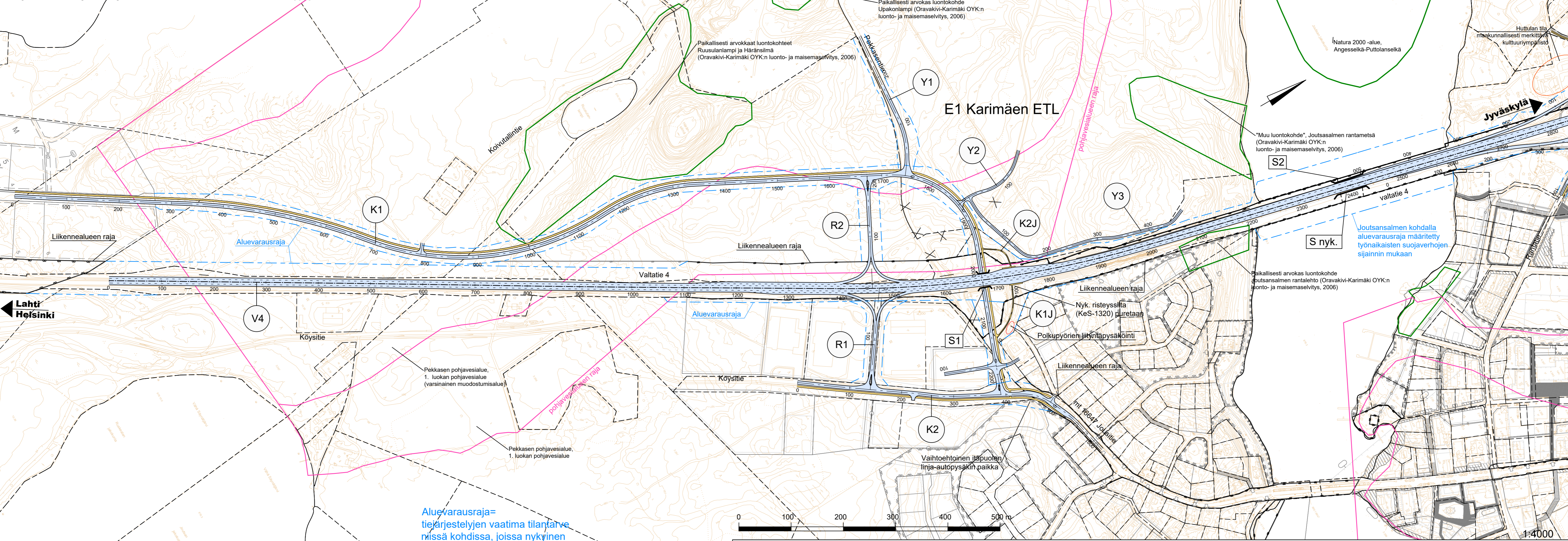


Suunnitelma on laadittu koordinaattijärjestelmässä ETRS-GK-26 ja N2000- korkeusjärjestelmässä. Pohjakarttaa on täydennetty rakennushankkeen Vt4 Joutsa-Toivakka loppupiirustuksilla.

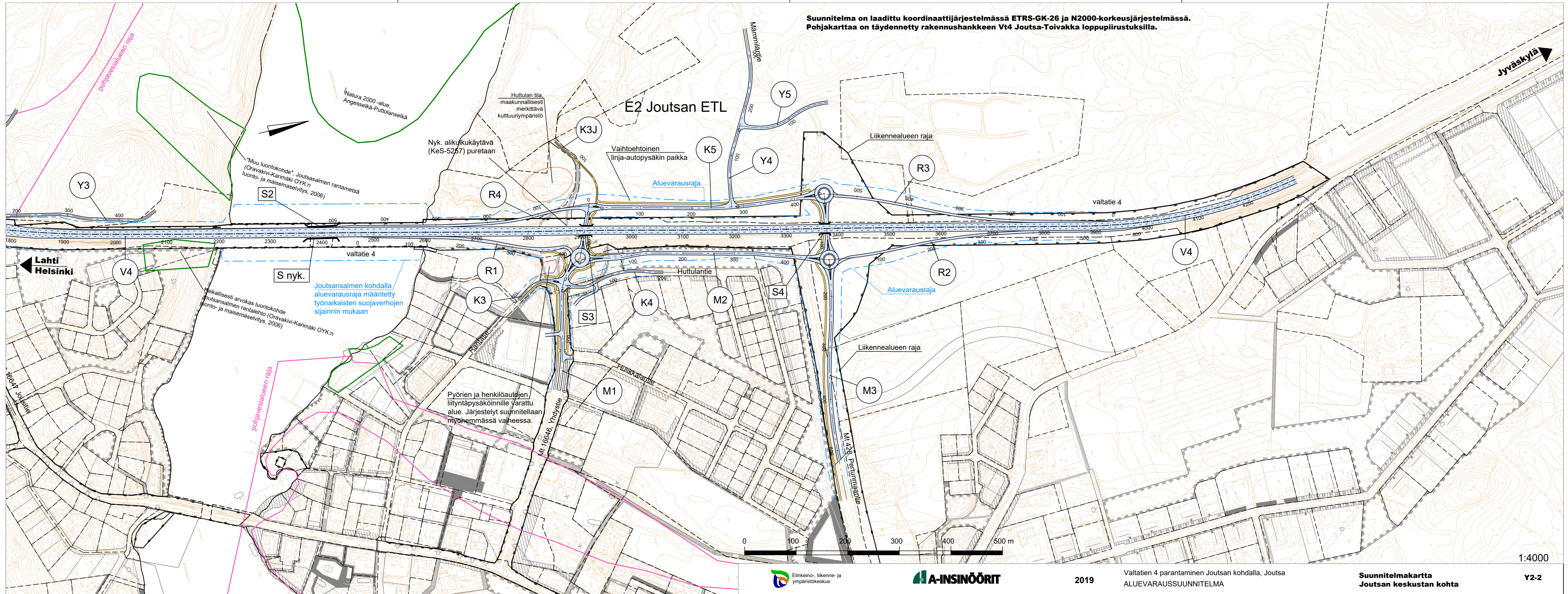


Aluevarausraja= tiejärjestelyjen vaatima tilantarve missä kohdissa, joissa nykyinen tie-/liikennealue ei riitä

Lahti
Helsinki

Jyväskylä

Suunnitelma on laadittu koordinaattijärjestelmässä ETRS-GK-26 ja N2000-korkeusjärjestelmässä. Pohjakarttaa on täydennetty rakennushankkeen Vt4 Joutsa-Toivakka loppupiirustuksilla.

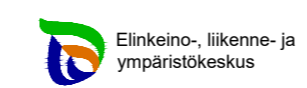


Lahti
Helsinki

Jyväskylä



1:4000



2019

Valtatie 4 parantaminen Joutsan kohdalla, Joutsa
ALUEVARAUSSUUNNITELMA

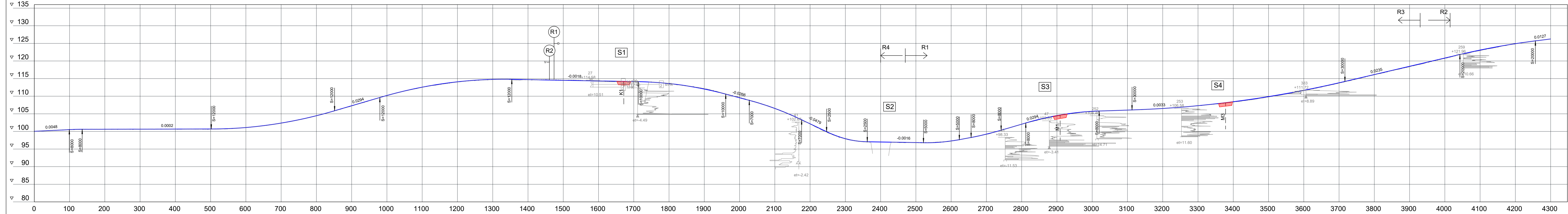
Suunnitelmapaketti
Joutsan keskustan kohta

Y2-2

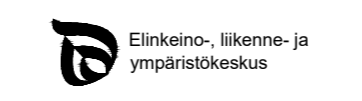
Valtatie 4

E1 Karimäen ETL

E2 Joutsan ETL



1:4000 / 1:400



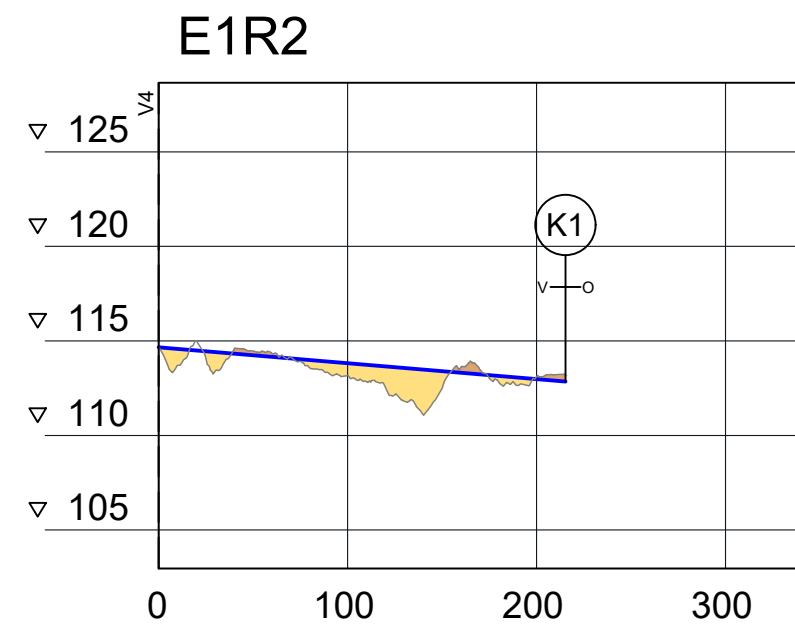
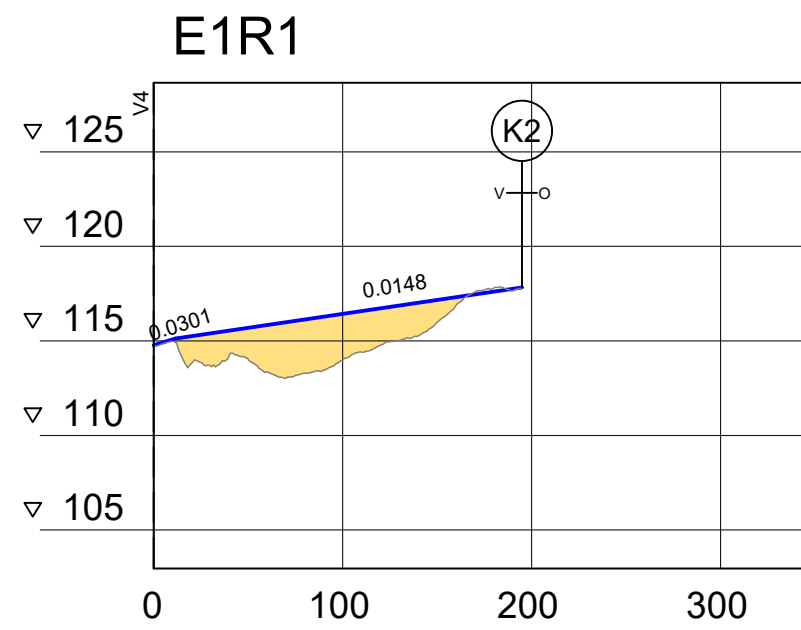
2019

Valtatie 4 parantaminen Joutsan kohdalla, Joutsa
ALUEVARAUSSUUNNITELMA

Pituusleikkaus
Valtatie 4

Piir. N:o
Y2-3

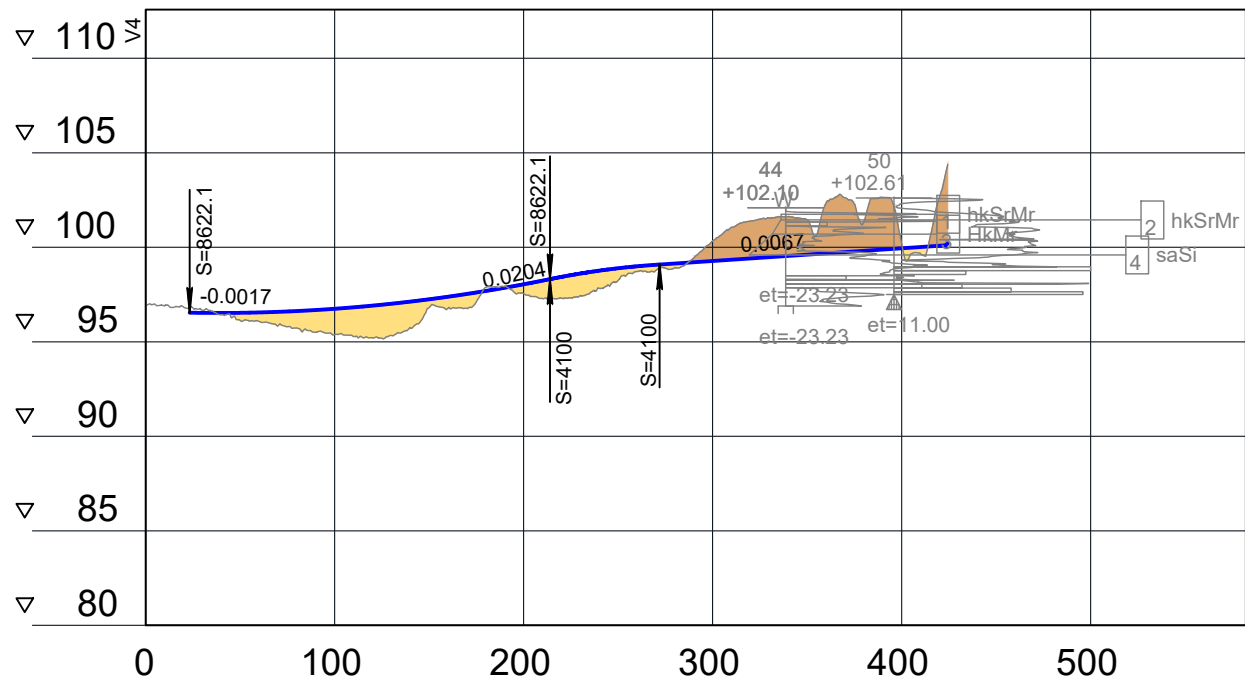
Karimäen eritasoliittymän rampit



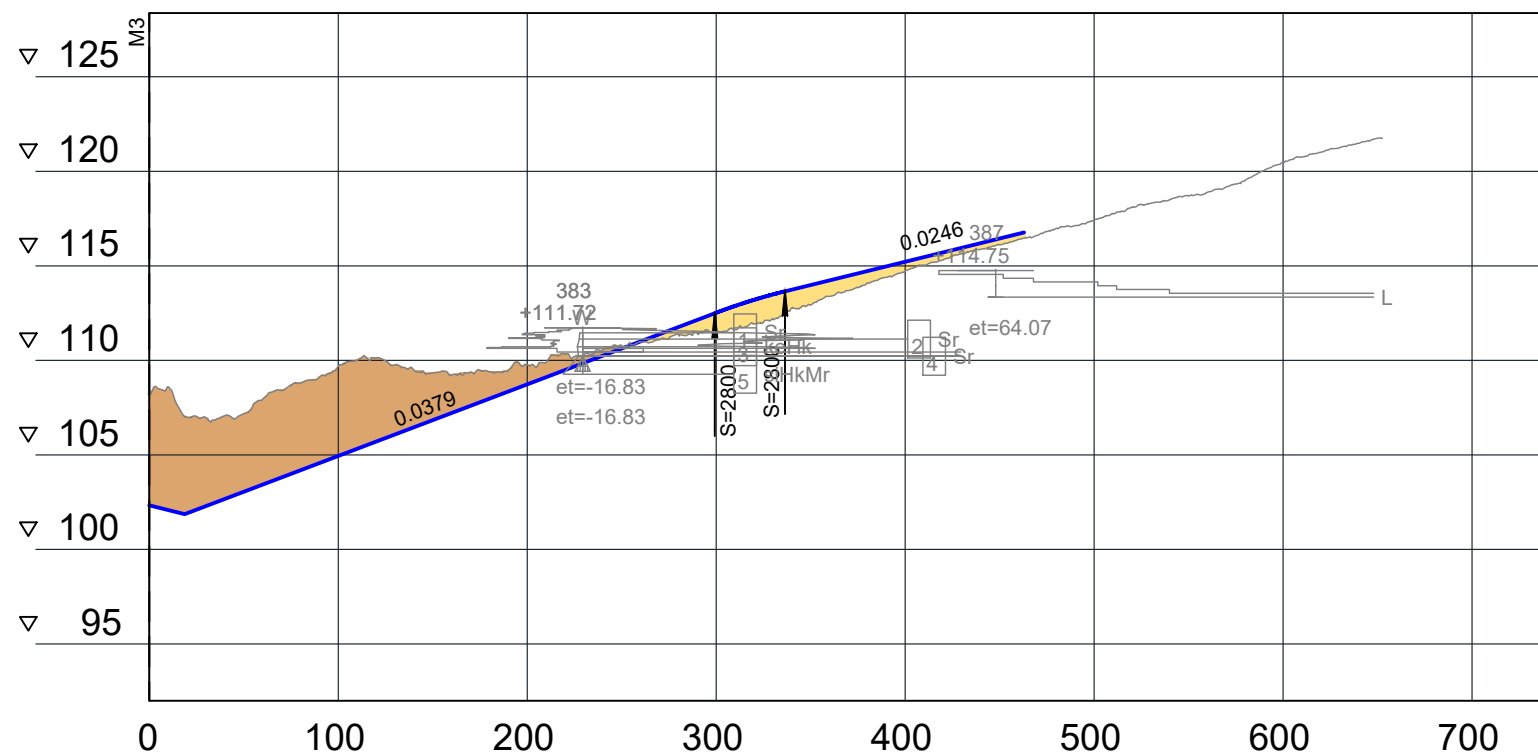
Joutsan eritasoliittymän rampit

penger
 maaleikkaus

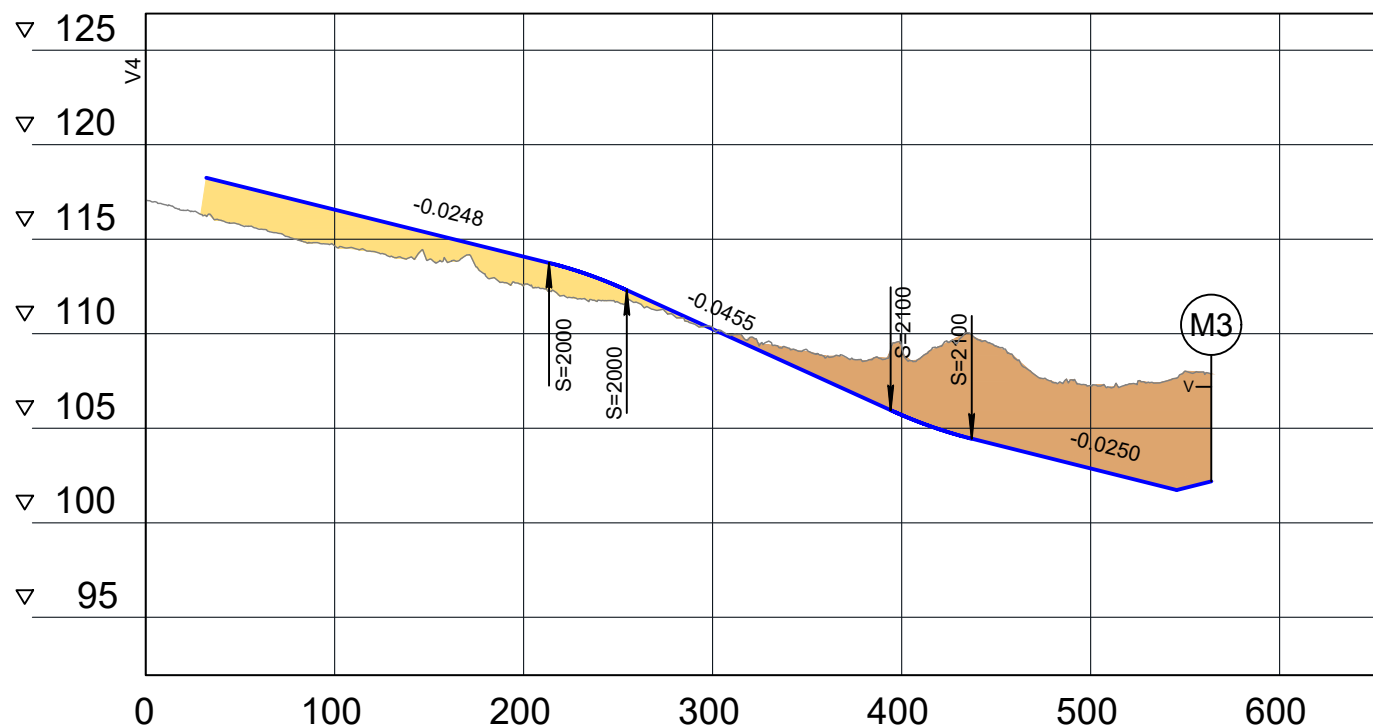
E2R1



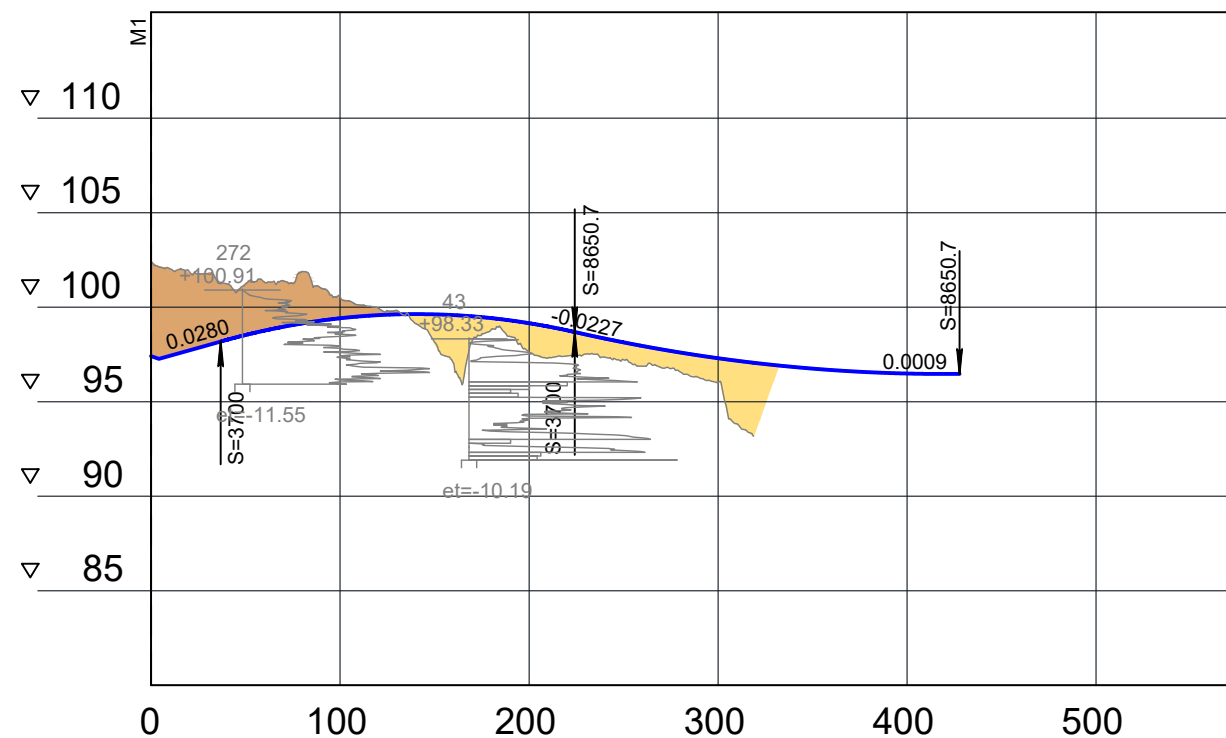
E2R2



E2R3



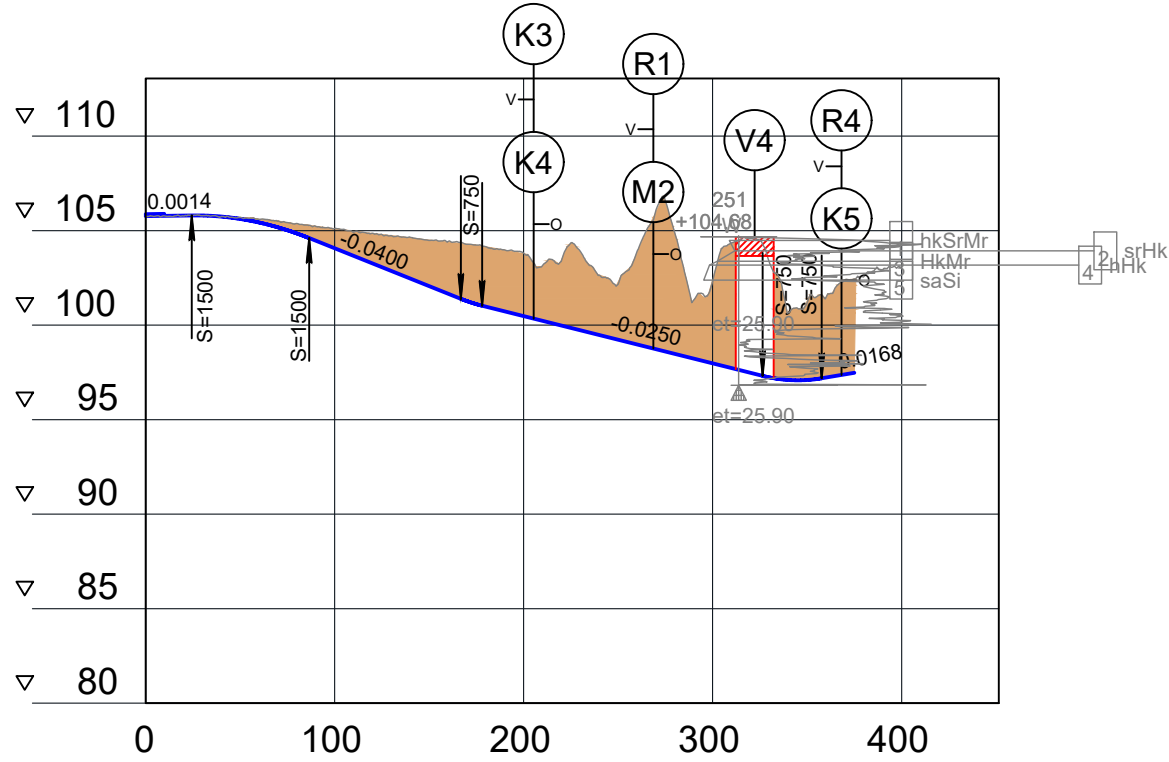
E2R4



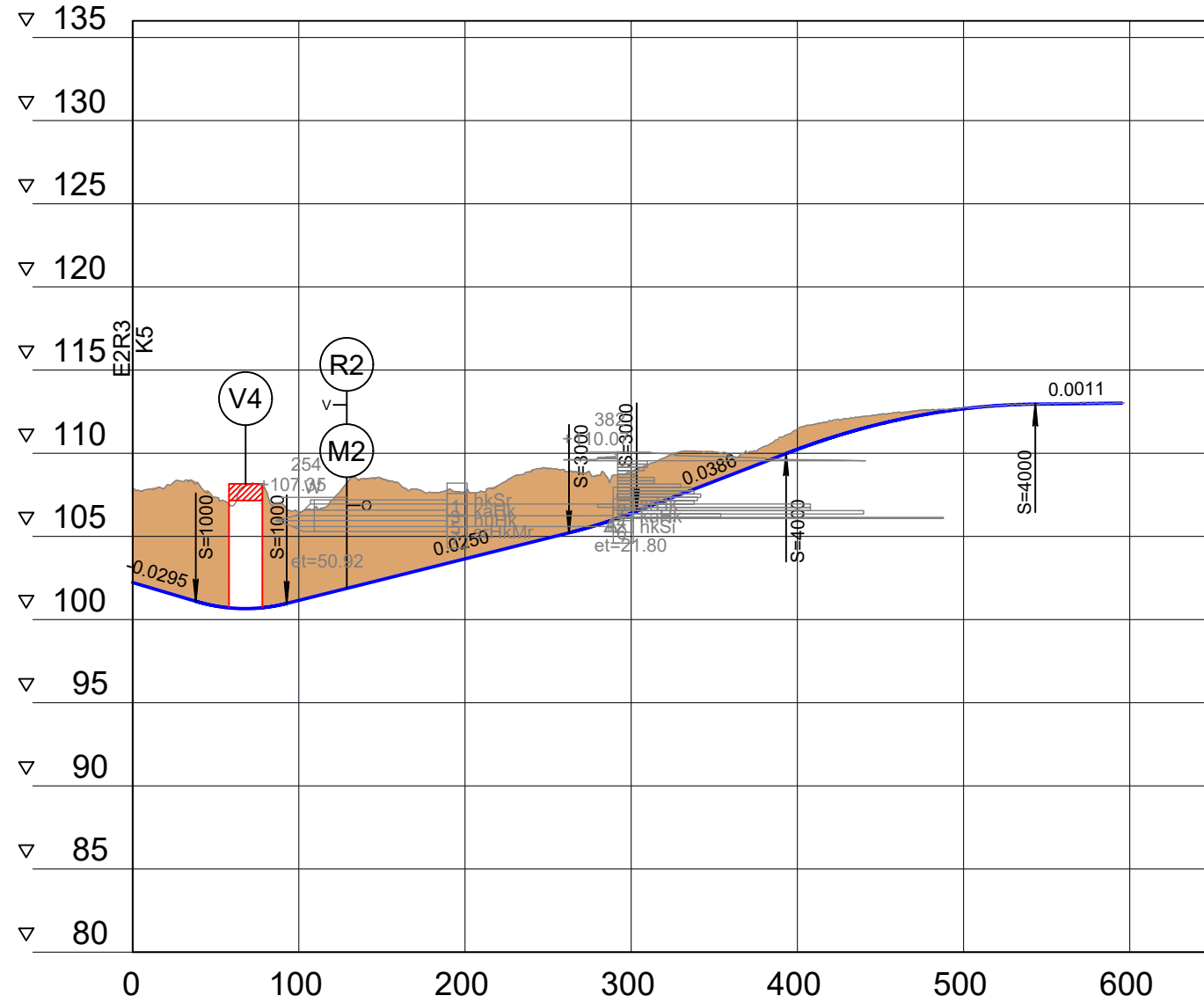
1:4000 / 1:400

penger
 maaleikkaus

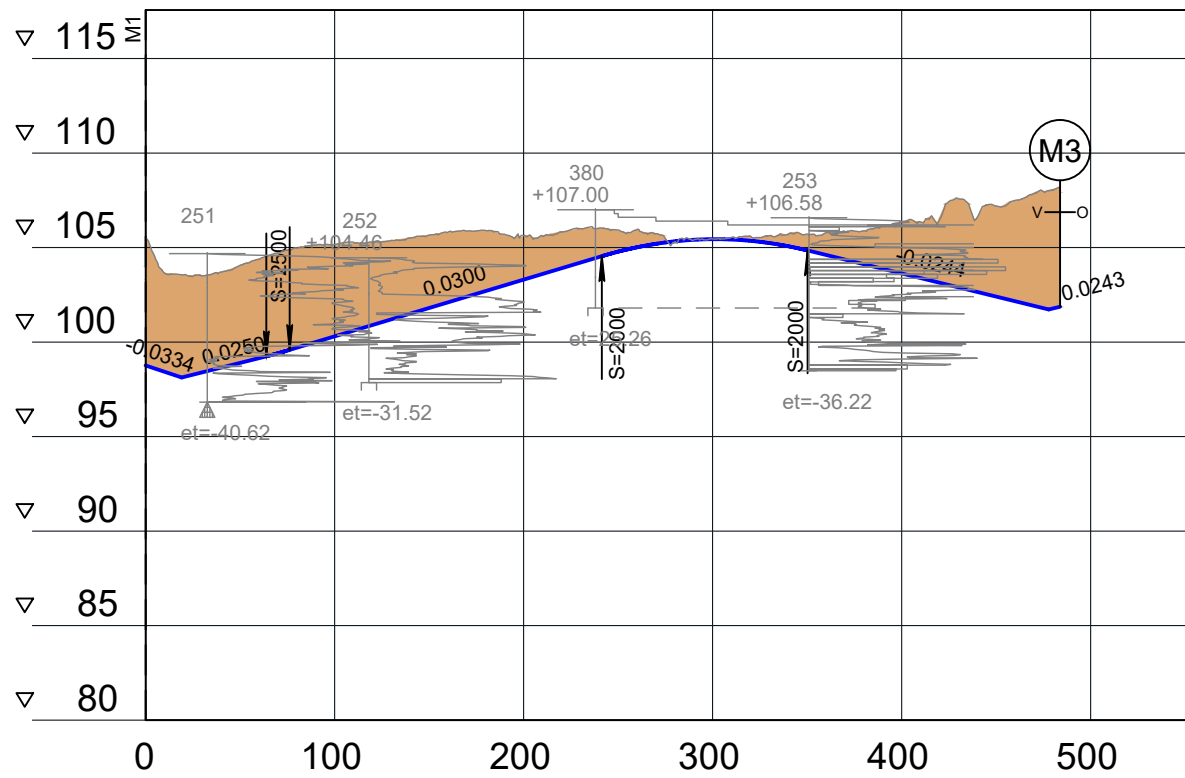
M1 Mt16646 Yhdystie



M3 Mt428 Pertunmaantie



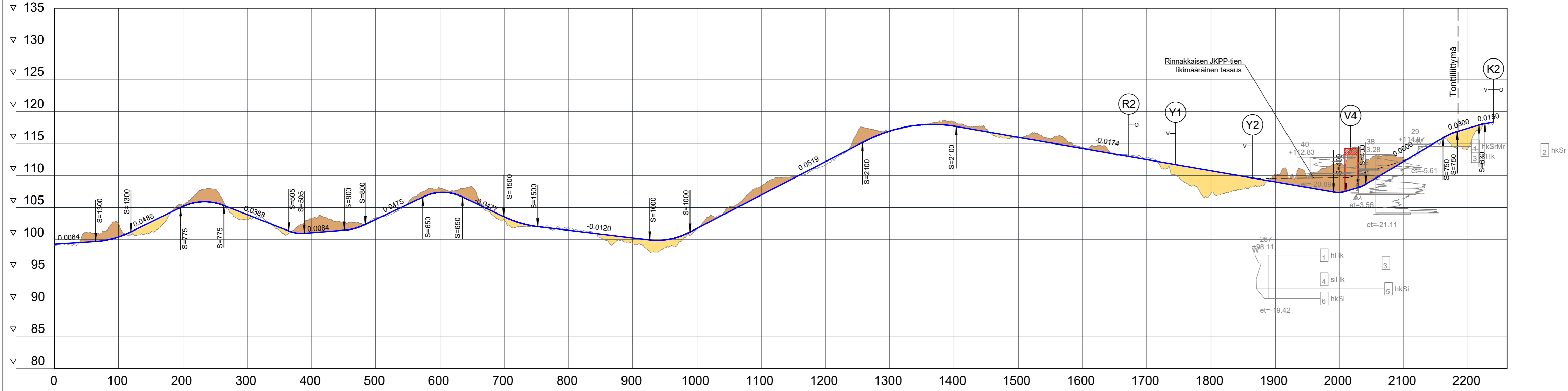
M2



1:4000 / 1:400

penger
 maaleikkaus

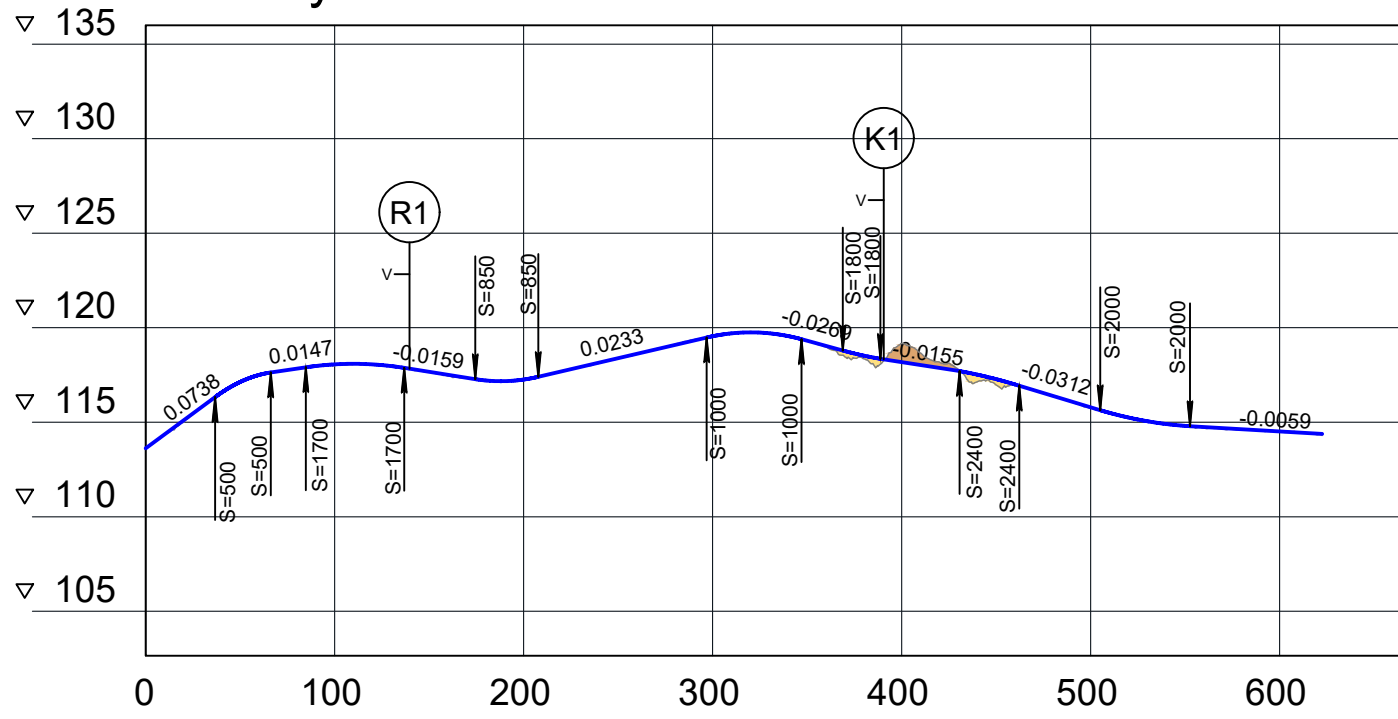
K1 uusi rinnakkaiskatu



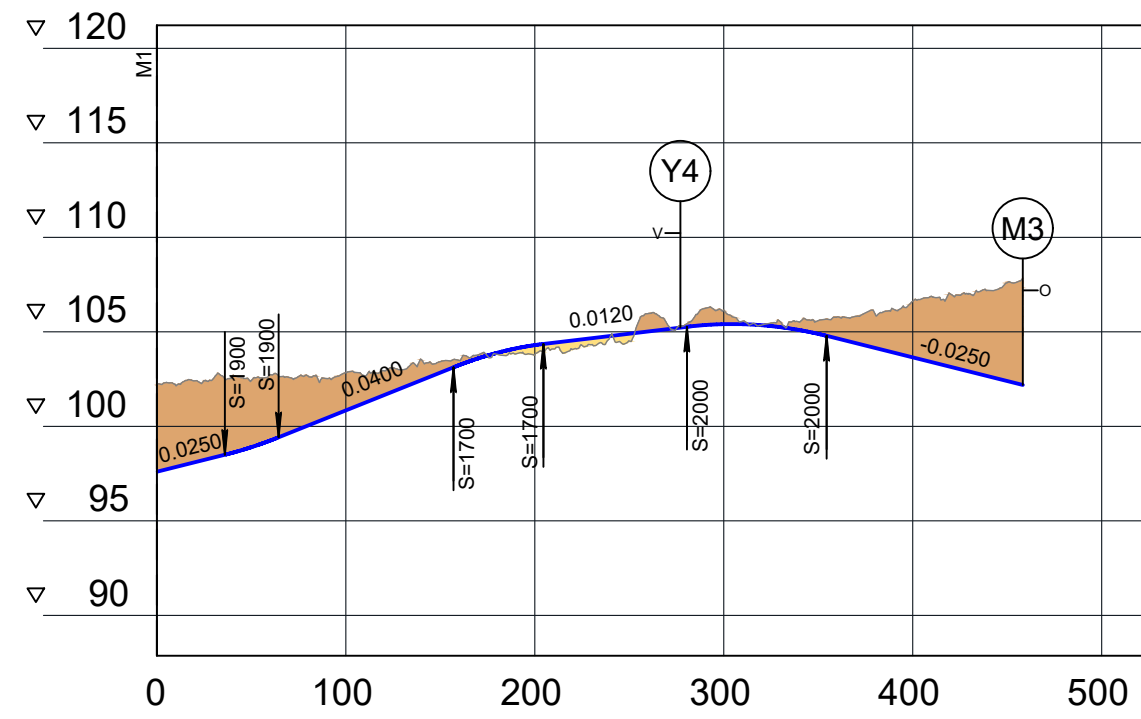
1:4000 / 1:400

penger
 maaleikkaus

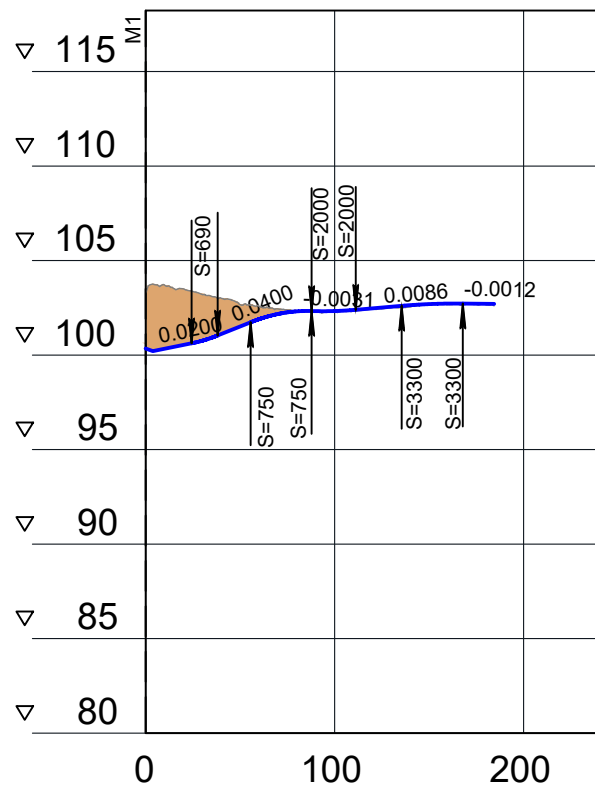
K2 Köysitie/Jousitie



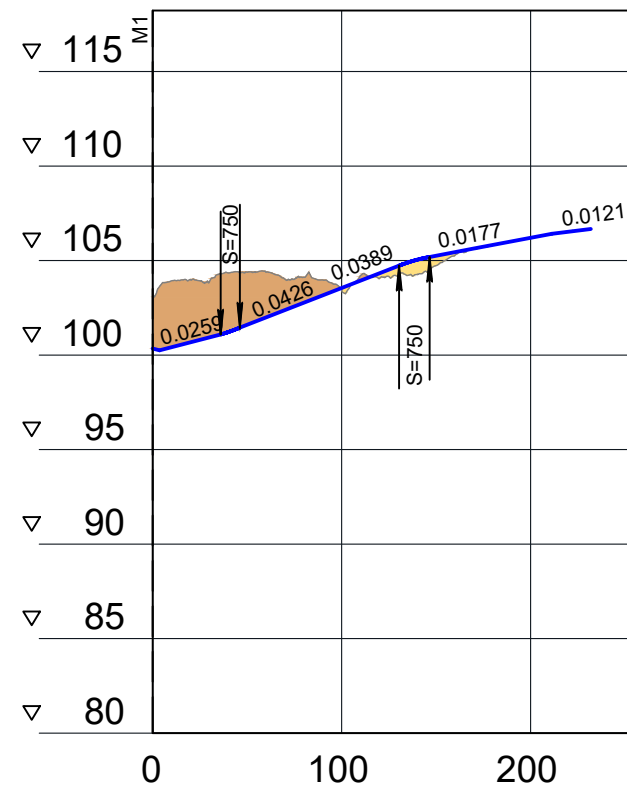
K5



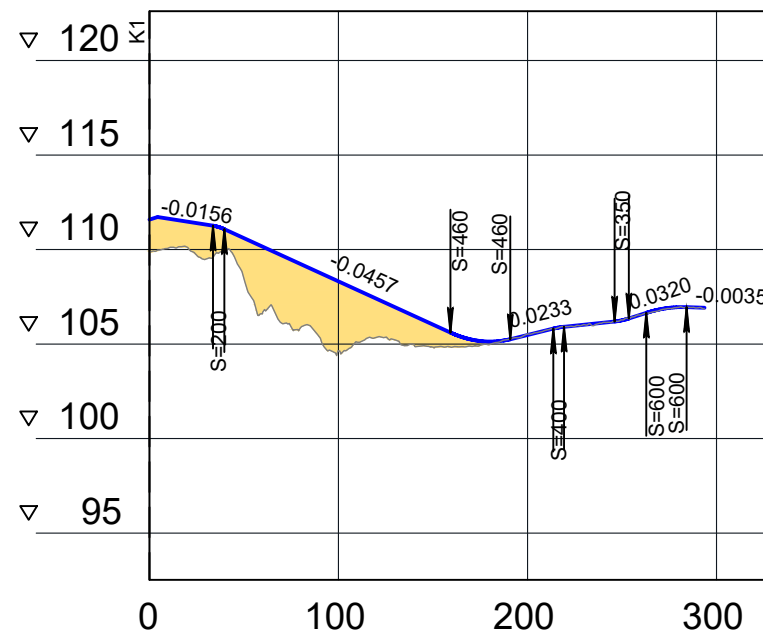
K3 Rantatie



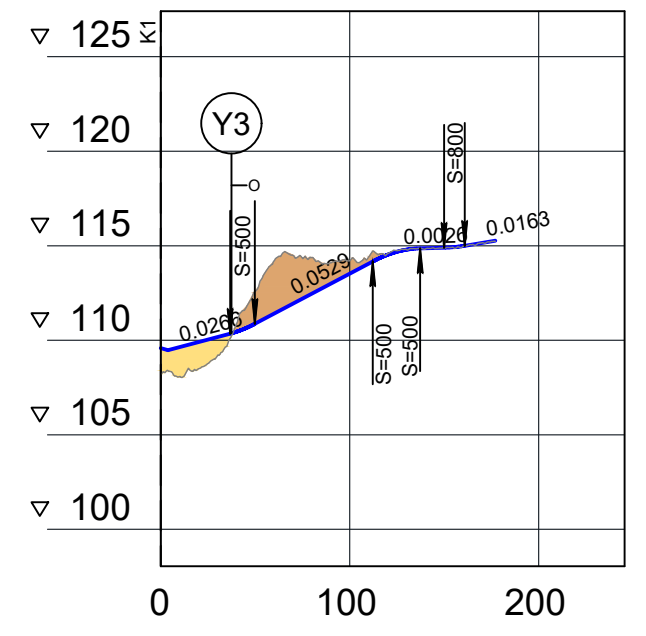
K4 Huttulantie



Y1 Pekkasantie

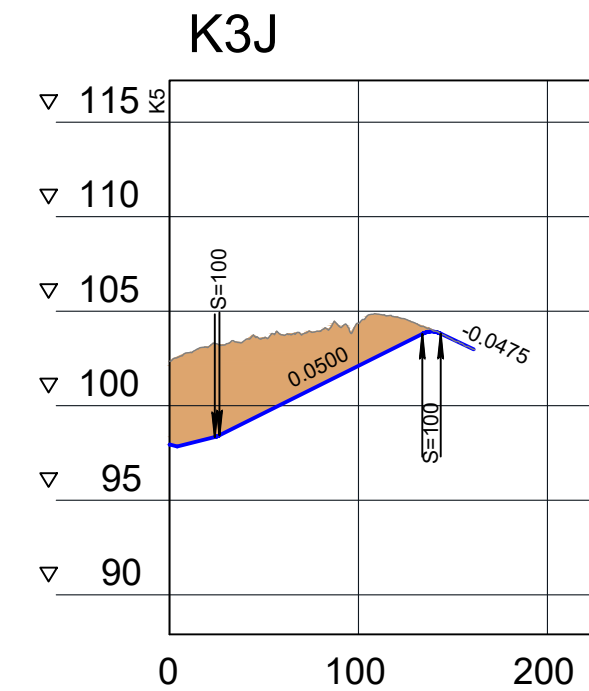
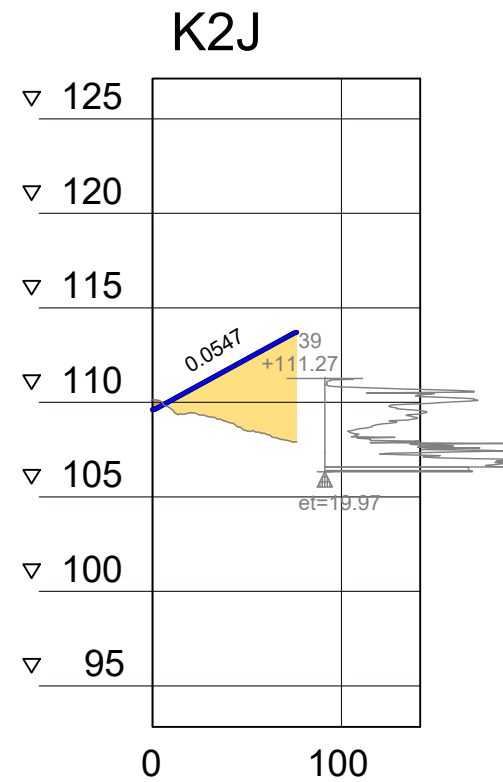
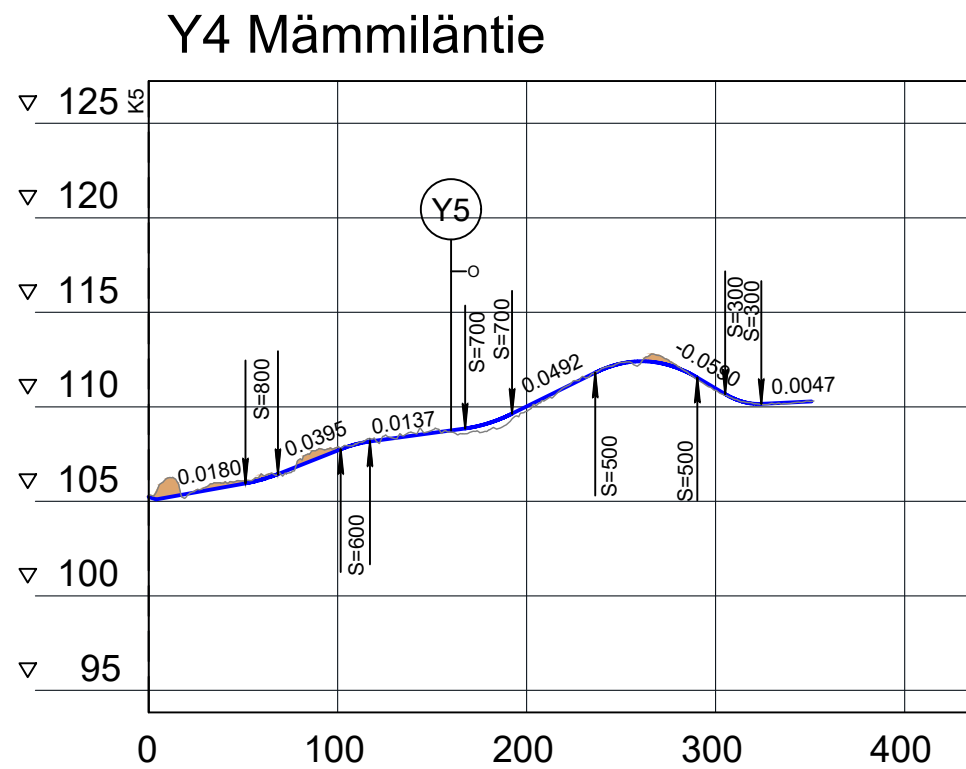
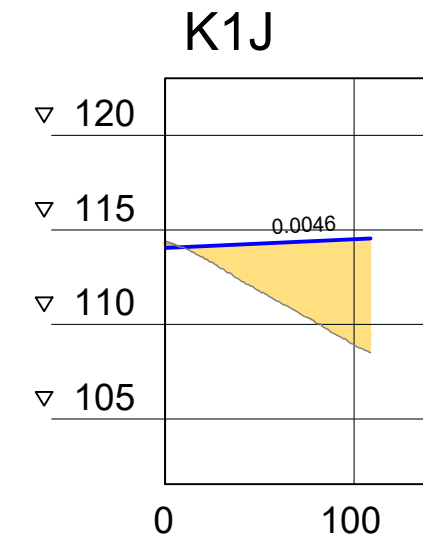
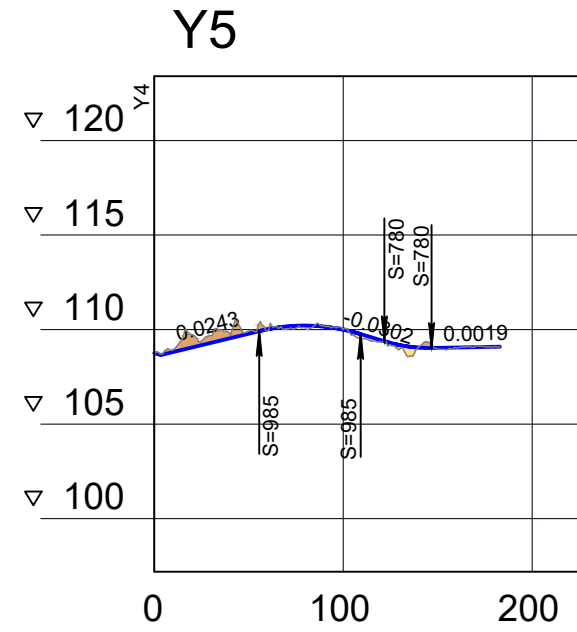
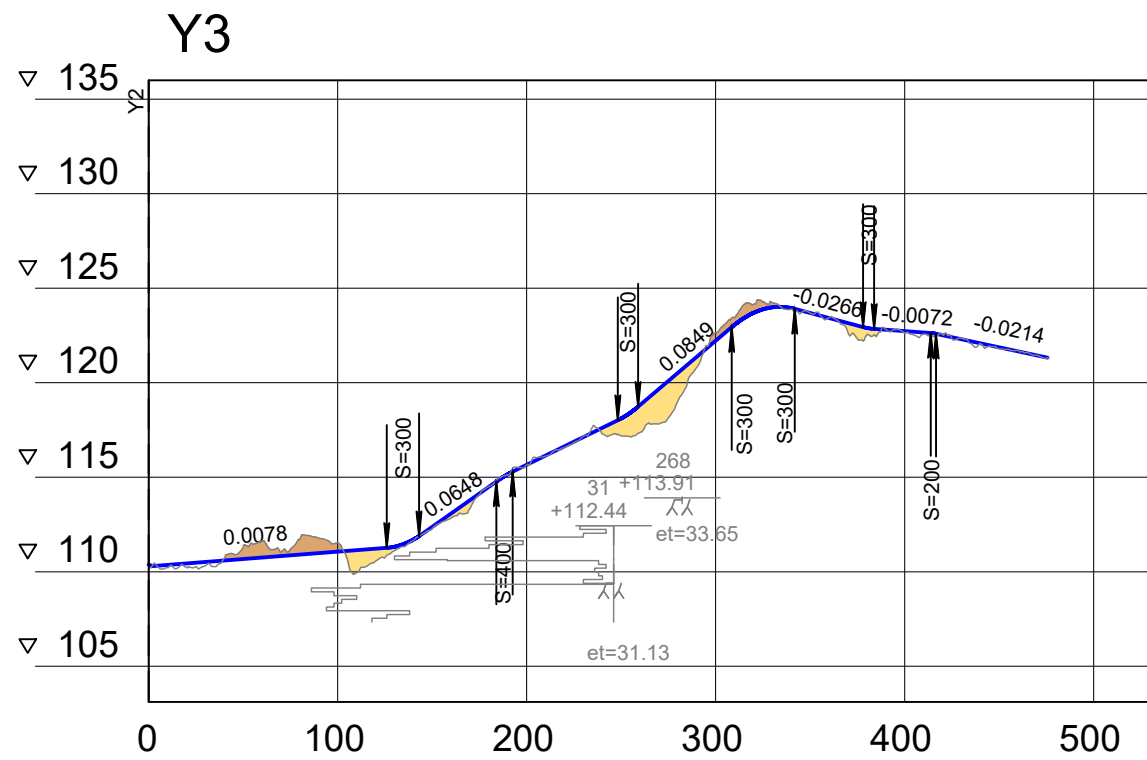


Y2 Ruosteniementie



1:4000 / 1:400

penger
 maaleikkaus



1:4000 / 1:400